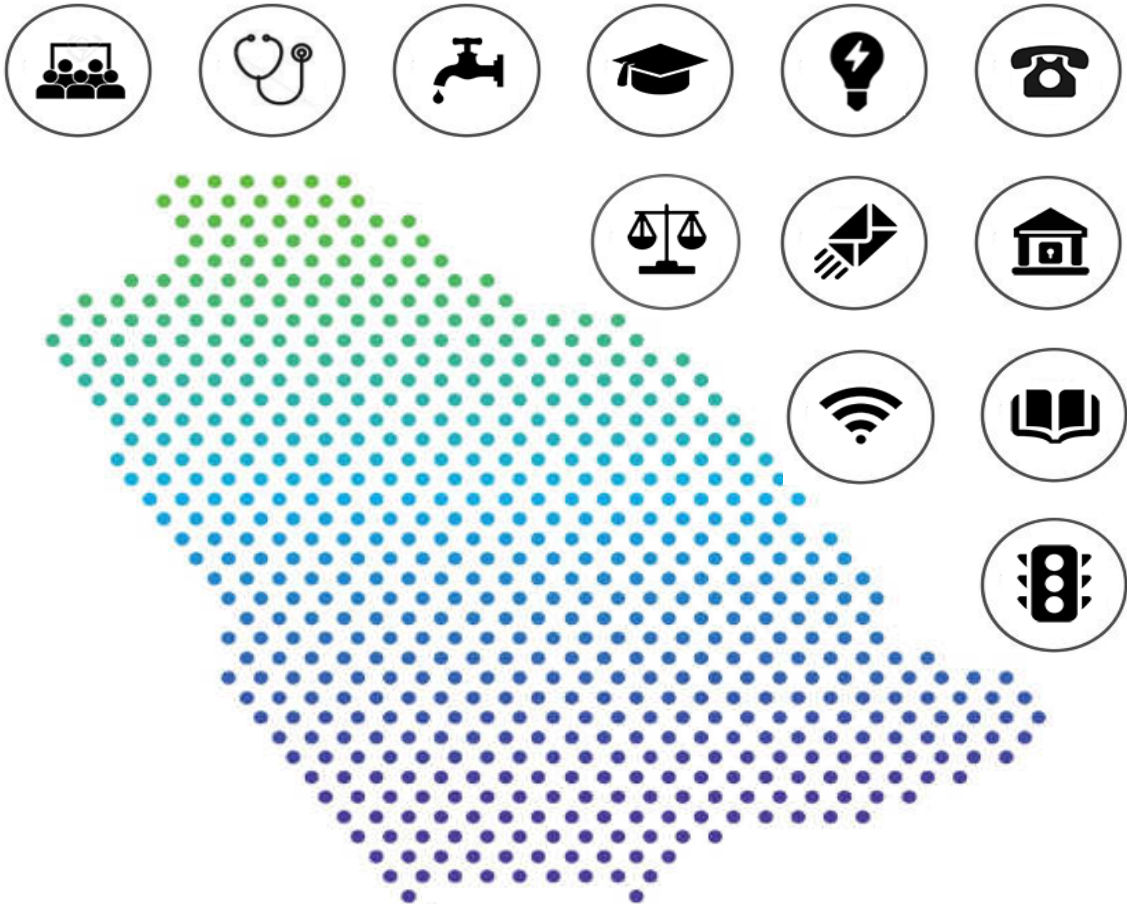




الهيئة العامة للإحصاء
General Authority for Statistics

The Sixteenth Services Guide 2017

Tabouk Region



December 2017





الهيئة العامة للإحصاء
General Authority for Statistics

Table of Contents

Serial number	Topic	Page number
1	Table of contents	4
2	Index of the publishing tables	5-9
3	Preface	10
4	Metadata for the services guide	11 -20
5	Publishing tables	21



Index of the Publishing Tables

Table number	Title	Page number
1	Data on the number of public service establishments at the administrative level	22
2	Main economic indicators of institutions by economic activity at the level of the region for the year 2015	23
3	Number of population (Saudi / non - Saudi), gender and number of housing units at the governorate level	24
4	Educational services at the governorate level Data on male education in the public sector	25
5	Educational services at the governorate level Data on female education in the public sector	26
6	Educational services at the governorate level Indicators of male education in the public sector	27
7	Educational services at the governorate level Indicators of female education in the public sector	28
8	Educational services at the governorate level Data on male education in the private sector	29
9	Educational services at the governorate level Data on female education in the private sector	30
10	Educational services at the governorate level Indicators of male education in the private sector	31
11	Educational services at the governorate level Indicators of female education in the private sector	32
12	Educational services at the governorate level Other education data for males in the public sector	33





Table number	Title	Page number
13	Educational services at the governorate level Other education data for females in the public sector	34
14	Educational services at the governorate level Indicators of other education for males in the public sector	35
15	Educational services at the governorate level Indicators of other education for females in the public sector	36
16	Educational services at the governorate level Other education data for males and females in the private sector	37
17	Higher education services at the governorate level Public and private universities and their branches	38
18	Higher education services at the governorate level Public and private colleges and high institutes	39
19	Health services at the governorate level Public and private hospitals	40
20	Health services at the governorate level Public primary care centers and private clinics	41
21	Health services at the governorate level Ambulance and Red Crescent Centers	42
22	Public services at the governorate level Number of agricultural, social, administrative, public and financial services in cities and villages	43
23	Educational services at the municipalities level Data on male education in the public sector	44
24	Educational services at the municipalities level Data on female education in the public sector	50





Table number	Title	Page number
25	Educational services at the municipalities level Data on male education in the private sector	55
26	Educational services at the municipalities level Data on female education in the private sector	56
27	Educational services at the municipalities level Other education data for males in the public sector	57
28	Educational services at the municipalities level Other education data for females in the public sector	59
29	Educational services at the the municipalities level Other education data for males and females in the private sector	62
30	Health services at the municipalities level Public primary care centers and private clinics	63
31	Health services at the municipalities level Ambulance and Red Crescent Centers	67
32	Public services at the municipalities level Number of agricultural, social, administrative, public and financial services in cities and villages	69
33	Geographical data at the populated area level	80
34	Educational services at the populated area level Kindergarten stage	106
35	Educational services at the populated area level Primary Stage 1-2	108
36	Educational services at the populated area level Primary Stage 2-2	119
37	Educational services at the populated area level Intermediate Stage 1-2	120





Table number	Title	Page number
38	Educational services at the populated area level Intermediate Stage 2-2	128
39	Educational services at the populated area level Secondary Stage 1-3	129
40	Educational services at the populated area level Secondary Stage 2-3	134
41	Educational services at the populated area level Secondary Stage 3-3	135
42	Educational services at the populated area level Literacy and Adults Education Stage 1 - 2	136
43	Educational services at the populated area level Literacy and Adults Education Stage 2 - 2	139
44	Educational services at the populated area level Institutes	140
45	Educational services at the populated area level Special education - Primary stage 1 -2	141
46	Educational services at the populated area level Special education - Primary stage 2 -2	143
47	Educational services at the populated area level Special education - Intermediate stage 1-2	145
48	Educational services at the populated area level Special education - Intermediate stage 2-2	146
49	Educational services at the populated area level Special education - Secondary stage 1-2	147





Table number	Title	Page number
50	Educational services at the populated area level Special education - Secondary stage 2-2	148
51	Health services at the populated area level Public Hospitals, Primary Care Centers, Ambulance and Red Crescent Centers	149
52	Health services at the populated area level Hospitals, private clinics and specialized medical centers	152
53	Higher education services at the populated area level Public and private universities	153
54	Higher education services at the populated area level Colleges and public and private high institutes	154
55	Public services at the populated area level Number of Agricultural, Social, Administrative, Public and Financial Services1-2	155
56	Public services at the populated area level Number of Agricultural, Social, Administrative, Public and Financial Services2-2	169





Preface

One of the most important responsibilities entrusted to the General Authority for Statistics (GaStat) is to provide a wide range of statistical data and indicators through conducting surveys, researches and statistical studies in the population, social, economic fields. The Authority also coordinates with the government entities to collect and prepare the statistical information related to the activities of those entities and they provide the Authority with it on a regular basis as required by the system of GaStat.

GaStat, represented by the Government Services Statistics Department and the Geographical Statistics Department, have issued a series of Services Guides since the issuance of the Royal Decree No. 3 and / 26301 dated 30/11/1401H which indicate that the General Authority for Statistics (GaStat) has to issue the Services Guide for the cities and villages of the Kingdom of Saudi Arabia to be a unified official reference for all ministries, departments, and governmental institutions.

GaStat is pleased to provide the Services Guide for the cities and villages of the Kingdom of Saudi Arabia, the sixteenth edition, which reflects the data related to the educational, health, administrative, social, security services, judiciary, agricultural, banking, lending funds and public services for the year 1436/1437 H, which is the reference year of this guide. The guide's data shall be a useful reference for all beneficiaries and shall meet the requirements of planners, researchers and those concerned with the distribution of the public and private services at the Kingdom's level.





Metadata for the Services Guide

First: Descriptive introduction for the services guide:

The Royal Decree No. 3 // 26301 dated 30/11/1401 H indicates that the General Authority for Statistics (GaStat) has to issue a Services Guide for the cities and villages of the Kingdom of Saudi Arabia to be a unified official reference for all ministries, departments, and government institutions. It aims at providing essential data for planners, development policy makers and decision makers. The Authority works on preparing, publishing, and improving this Guide, also it makes the necessary amendments and updates it to meet the new changes, requirements and the actual needs in accordance with the achievement of the Kingdom's Vision 2030 in all sectors from the essential data included in the Guide.

The Guides takes the administrative division of the Kingdom of Saudi Arabia according to the regions system issued by Royal Decree No. 92 / dated 27/8/1412 H (administrative regions, governorates, municipalities) as a general framework for the distribution and classification of data in 4 main groups including (the geographic dimension, general and higher education, health services, public and administrative services) available in the cities and villages of the Kingdom of Saudi Arabia.

The Services Guide for the cities and villages of the Kingdom of Saudi Arabia is the result of the service inventory survey in villages and cities which is one of the field surveys for the government departments that provide the service in the Kingdom of Saudi Arabia. And it is an inventory of all available services in the populated area (cities - villages) distributed by the administrative division of the Kingdom of Saudi Arabia.





Second: Objectives of preparing the services guide:

The services guide in the cities and villages of the Kingdom of Saudi Arabia aims at a number of objectives, most importantly:

- 1-Providing a database about the most important service establishments at the level of the Kingdom's regions
- 2-Providing a database about the provided educational services (Education and higher education public and private) at the level of the governorates, municipalities and populated areas in different regions of the Kingdom.
- 3-Providing a database about the provided health services (hospitals, public primary care centers, ambulances and red crescent centers and private hospitals and clinics) at the level of the governorates, municipalities and populated areas in different regions of the Kingdom.
- 4-Providing database about the administrative and public services at the level of the governorates, municipalities and populated areas in different regions of the Kingdom.
- 5- Providing geographical databases and information for each populated area with a certified service and a distance of one kilometer from the administrative unit (emirate, governorate or municipality) which is associated with the populated area, direction and type of road where the populated area and the administrative unit are linked, as well as data about the nearest populated area with educational services or health for the populated areas that do not have any of these services.



Third: Benefits of the services guide:

The importance of issuing the services guide in the cities and villages of the Kingdom is to find a guide that contains data and information unified and officially documented and with high degree of accuracy for all services available in the cities and villages of the Kingdom to be a unified reference for all ministries and government entities and institutions and others. It is also considering as an official document for decision makers in the various sectors in the planning and distribution of services field. A number of government entities are taking the guide as a main and important reference on which they rely on whether in a direct or indirect way to set the future plans for the work and tasks required by them, also to distribute the service facilities in the cities and villages of the Kingdom.

Forth: Periodicity of the services guide:

The first services guide in the cities and villages of the Kingdom of Saudi Arabia was issued in 1402 H, and the guide is issued every three years.



Fifth: Data source for the services guide:

The services guide in the cities and villages of the Kingdom of Saudi Arabia depends on the data and information related to the services from its main sources, represented in the administrative records of the various governmental entities. This data is automatically collected and stored in databases to be processed, monitored, recorded and classified according to the populated area and the administrative subordination.

Sixth: Data reference for the services guide:

The reference year for the data of the services guide (the sixteenth edition) is the financial year of 1436/1437H (2016).

Seventh: Scope of the services guide:

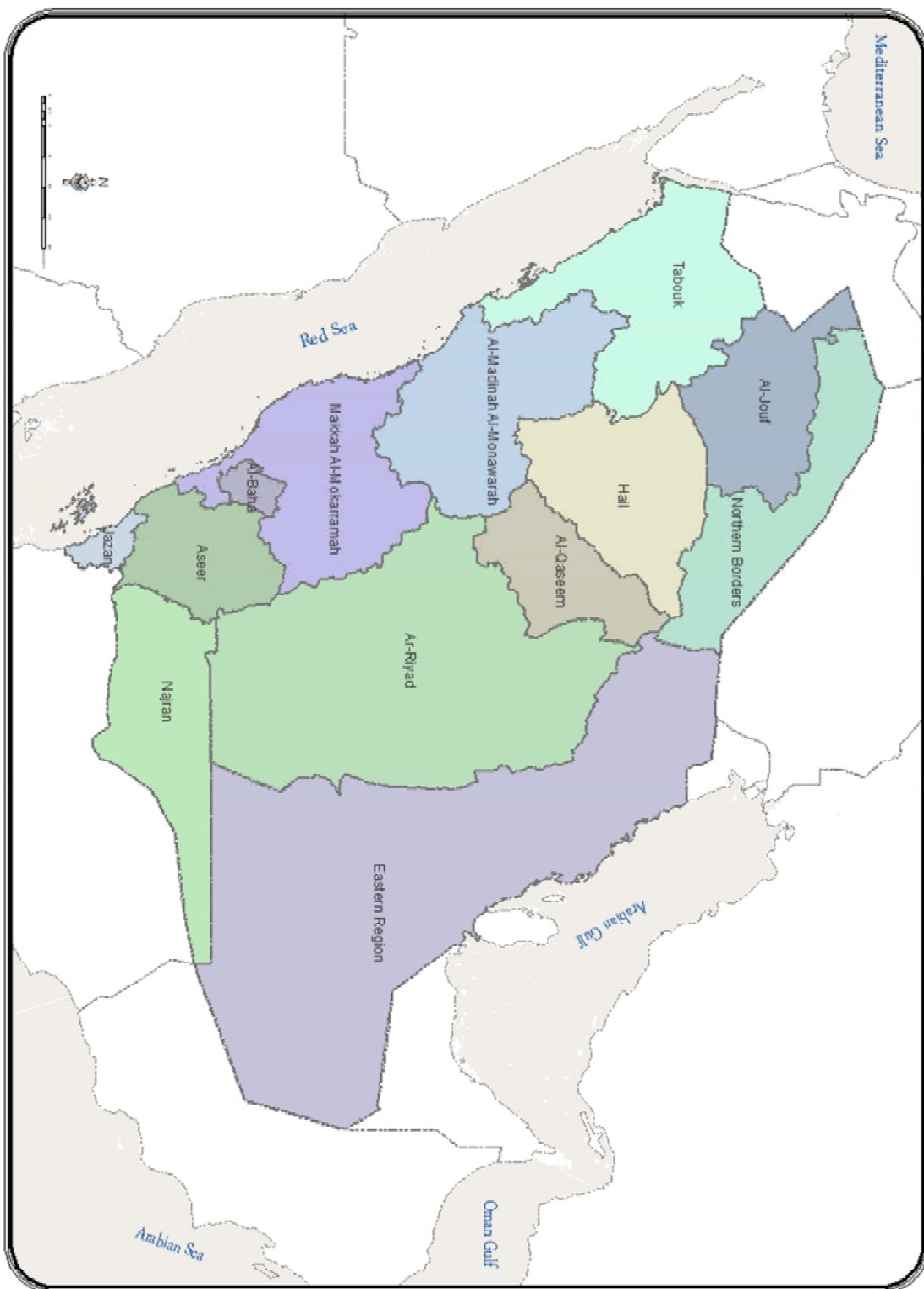
The services guide covers all regions of the Kingdom of Saudi Arabia. And it includes all administrative divisions of these regions from emirates, governorates, municipalities and populated areas.

According to the administrative division of the Kingdom, the administrative region is divided into a number of governorates, the number of which varies from one region to another. The governorate is divided into municipalities. The municipalities are administratively linked to the governorate or the emirate of the region. The emirate, the governorate or the municipality includes a number of populated areas (cities, villages, farms, water resources and desert) which are administratively linked to them.

Serial number	Name of the administrative region
1	Riyadh Region
2	Makkah Region
3	ALMadina Region
4	ALQassim Region
5	The Eastern Region
6	Aseer Region
7	Tabuk Region

Serial number	Name of the administrative region
8	Hail Region
9	Northern Borders Region
10	Jazan Region
11	Najran Region
12	ALBahah Region
13	ALJuf Region





A map showing the distribution of regions of the Kingdom of Saudi Arabia





Eightieth: Entities and authorities related to the information and data sources of the services guide:

Data and information included in the services guide reflect a number of services provided by the governmental entities and authorities related to these data in the Kingdom.

- Ministry of Interior
- Ministry of Education
- Ministry of Health
- Ministry of Communications and Information Technology
- Ministry of Justice
- Ministry of Finance
- Ministry of Environment, Water and Agriculture
- Ministry of Commerce and Industry
- Ministry of Culture and Information
- Ministry of Labour
- Ministry of Islamic Affairs, Endowments, Da`wah, and Guidance
- Ministry of Transport
- Ministry of Municipal and Rural Affairs
- General Presidency of the Promotion of Virtue and the Prevention of Vices
- General Sport Authority
- Saudi Industrial Property Authority
- Public Pension Agency
- Saudi Post
- Technical and Vocational Training Corporation
- General Organization for Social Insurance
- Saudi Arabian Monetary Authority
- Social Development Bank
- Agricultural Development Fund
- Real Estate Development Fund
- Saudi Industrial Development Fund
- General Authority of Civil Aviation
- Saudi Commission for Tourism and National Heritage





Ninth: Distribution and classification of data and information within the services guide:

The services guide is issued in thirteen publications, each of which covers data from one of the 13 administrative regions in the Kingdom. The distribution and classification of data and information within each publication is based on the administrative division of the Kingdom issued by the Ministry of the Interior according to the regional system (administrative region- governorate- municipality) which is issued by the Royal Decree No. A / 92 dated 27/8/1412 H, where each guide contains data for each populated area (village- city) according to the subordination of the populated area of the emirate or governorate or municipality. The data are represented in the name of the populated area, geographical data and information, educational and health services, and data related to the availability of the public and administrative services.

Tenth: Contents of the services guide:

The services guide includes multiple and varied data and information related to the available services in the cities and villages of the Kingdom, as follows:

1. An introduction which includes the objective of the services guide, its periodicity and contents.
2. Data at the level of the administrative region which includes the population, main economic indicators according to the economic activity, public service establishments, such as: airports, dams, main roads, hotels, chamber of commerce, industrial cities, productive factories, cities, sports stadiums, youth houses, sport and literary clubs, mosques, Imams (an Islamic leadership position, it is most commonly used as the title of a worship leader of a mosque), Mu'addhin (the person appointed at a mosque to lead and recite the call to prayer) and mosques' servants.
3. Aggregate data at the governorate level which include the total educational, health, agricultural, administrative, social and public services, as well as some educational and health indicators.
4. Aggregate data at the municipalities level which include the total educational, health, agricultural, administrative, social and public services.
5. Geographical data and information which include: name of the populated area and the distance by one kilometer from the administrative unit (emirate, governorate or municipality) which is associated with the populated area, direction and type of road where the populated area and the administrative unit are linked, as well as data about the nearest populated area with educational services or health for the populated areas that do not have any of these services.
6. population number of the governorates and municipalities for each administrative region.
7. Educational services which include: public and private higher education services, public and private education services with its different stages from the kindergarten stage, elementary, intermediate, secondary, schools of Quran memorization, schools of adults' education and literacy. As well as health, agriculture, industrial, technical and commercial educational services, in addition to the institutes and





schools of the special needs education. The number also includes the ownership of buildings of the educational entity (owned/rented) in the general education.

8. Health services which include: hospitals, primary health care centers, private hospitals and clinics. These include the number of doctors and nursing staff (males / females) as well as the number of beds of the hospitals and the services of the Saudi Red Crescent, including the number of paramedics and the number of ambulances.

9. Public and administrative services which include:

- a) Number of the administrative services (emirate, governorate, municipalities, traffic, police, passports departments, departments of the civil affairs, centers of the General Presidency of the Promotion of Virtue and Prevention of Vices, secretariats of municipality, office of municipality services, Ministry of transport's branches, branches of water directorate, Ministry of Finance's branches, Public Pension Agency's branches, General Organization for Social Insurance's branches, education's departments and offices (males-females), health affairs directorates, Real Estate Development Fund, Industrial Development Fund, Social Development Fund (AL-Tasleef).
- b) Number of the agricultural services (agricultural directorates and branches, Agricultural Development Fund)
- c) Number of social and development service (notaries, courts, Ministry of Justice's branches, social security's offices, Civil Defense, social development centers, development committees, charity association, cooperative association).
- d) Number of public and finance services (commercial banks, post services, travel and tourism agencies).
- e) Public services in terms of availability which include: telecommunication, water and electricity services.

Eleventh: Terms related to the services guide:

- Administrative Region: Part of the Kingdom of Saudi Arabia that is administered by a government body which is directly affiliated with the Ministry of Interior such as Riyadh and Makkah ... etc. And each administrative region has a capital city.
- Governorate: Part of the region, the first-level of the subdivisions and reports directly to region, such as Al-Kharj Governorate of Riyadh Region.
- Municipality: The administrative entity that reports to a governorate such as al-Dilam municipality of Al-Kharj Governorate; Others report directly to the emirate headquarter such as Irqah which reports directly to Riyadh.
- Populated area: A static population cluster such as a city, village or a farm, or non-static like cluster around a water source.
- Distance, direction and type of road: distance in kilometers and direction of each populated area, and the type of road leading to the administrative unit that is associated with the Emirate of the administrative region directly, or the governorate or the municipality.





- nearest city or village with education or health: the nearest populated area with educational service for the public education stages, and the closest populated area with health service (primary health care center, public hospital).
- Data of distance, direction and type of road for all the emirates of the administrative regions, related to Riyadh the capital city.
- Doctors by gender (males, females) including dentists, nursing staff (males, females) by gender, and it does not include (the midwife).
- When there is number (0) in the field of male teachers or female teachers in the stages of public education, it means that there are no teachers (male or female) available for full-time teaching at this stage, and the teaching process is held by other teachers who are working other educational stages, and if the number (0) is found in the classrooms' field for the secondary stage (courses system) for males and females, it means that there are lecture halls to rotate students' presence during the day.
- General education includes international education in the populated area.
- The number of administrative and public services includes the number of the branches and offices of the government entities including the separated females' offices that are not within the branches.
- Public services are considered in terms of availability and are not included as a number for the services in the populated area, including (public electricity, public water network, fixed line, mobile phone, internet network).
- Data about the municipalities services within the urban area of cities included within these cities.
- Data about the housing and population for the administrative region, governorates and municipalities based on the General Population and Housing Census 1431 H (2010).

Twelfth: Main results and indicators of the services guide:

- **Distribution of services to different geographical and administrative components:**

The services guide in Cities and Villages provides a clear indication of the distribution of government and private services to all governorates, municipalities and populated area in the Kingdom of Saudi Arabia.

- **Average of the educational services:**

Indicators that measure the average class size and the average number of students per teacher according to each educational stage at the level of governorates or municipalities.

- **Possession's percentage of the educational buildings:**

An indicator that measures the percentage of the educational buildings rented or owned by the educational entities at the municipalities level.





Thirteenth: Equations of measuring the indicators of the educational and health services:

- **Educational services:**

$$\text{Average class size} = \frac{\text{Number of students of the educational stage}}{\text{Number of classes of the educational stage}}$$

$$\text{Average number of students per teacher} = \frac{\text{Number of students of the educational stage}}{\text{Number of teachers of the educational stage}}$$

$$\text{Possession of the educational buildings} = \frac{\text{Number of public schools rented or owned}}{\text{Total number of the public schools}} \times 100$$

$$\text{Average class size per 1000 persons} = \frac{\text{Number of public schools rented or owned}}{\text{Total population number in the governorate or the municipality}} \times 1000$$

- **Health services:**

$$\text{Average bed number per 1000 persons} = \frac{\text{Total number of beds in the hospitals}}{\text{Total population number in the governorate or the municipality}} \times 1000$$

$$\text{Doctors average number per 1000 persons} = \frac{\text{Total number of doctors in the hospitals}}{\text{Total population number in the governorate or the municipality}} \times 1000$$





Total number of nursing in the hospitals

Nursing average number per 1000 persons = _____ X 1000

Total population number in the governorate or the municipality

Total number of doctors in care centers and clinics

Doctors average number per 10,000 persons = _____ X 10,000

Total population number in the governorate or the municipality

Total number of nursing in care centers and clinics

Nursing average number per 10,000 persons = _____ X 10,000

Total population number in the governorate or the municipality

Fourteenth: Growth rates:

It is possible to review the population growth rates in each Kingdom's region, and can be used with the population data available in the guide to build the indicators of services at the level of regions or

Administrative region	Annual average population growth rate
Riyadh region	2.703
Makkah region	2.806
ALMadina region	2.523
ALQassem region	2.361
The Eastern region	2.517
Aseer region	2.180
Tabuk region	2.165

Administrative region	Annual average population growth rate
Hail region	2.228
Northern Borders region	2.171
Jazan region	2.235
Najran region	2.264
ALBaha region	2.152
ALJuf region	2.267
Total	2.563

governorates or municipalities.

Source: Average Population Growth Rates for Regions between 2010-2016, Department of the Population and Vital Statistics.



Publishing tables



Public service establishments at the level of the administrative region

Number																				
Roads Lengths	Mosque servants	Mu'addhin	Imam	Mosques for Eid prayer	Mosques	Literary clubs	Sports clubs	Youth houses	Sports stadiums	Sport cities	Productive factories	Industrial cities	Chamber of commerce	Museums	Hotels*	Dams	Airports	Municipalities	Governorates	Region
3572	242	996	1490	50	2432	1	6	1	0	1	77	1	1	2	15	22	2	86	6	Tabuk
3572	242	996	1490	50	2432	1	6	1	0	1	77	1	1	2	15	22	2	86	6	Total

* Number of hotels according to the new classification approved by the Saudi Commission for Tourism

The sixteenth services guide 2017_Region Tabuk

The most important economic indicators of institutions by economic activity at the level of the region for the year 2015 *

Operating surplus	Operating expenditures	Operating revenues	Economic activity
2204168	1701617	4144895	Agriculture, forestry and fishing
1581307	378545	2047797	Mining and quarrying
2460388	3015668	5915822	Manufacturing
529824	560861	1276486	Electricity, gas, steam and air conditioning supply
56678	56844	132208	Water supply; sewerage, waste management and
654171	556902	1428598	Construction
4704187	10410567	16268874	Wholesale and retail trade activities
915811	954445	2122942	Transportation and storage
374470	765850	1413169	Accommodation and food services
510344	509168	1098534	Information and communication
831434	488742	1553272	Financial and insurance activities
237389	199274	521917	Real estate activities
84766	142333	275020	Professional activities
128802	180669	367418	Administrative and support service activities
25397	131203	272919	Education
195919	140789	411573	Human health and social work activities
63505	40269	116662	Arts, entertainment and recreation
91827	202787	411462	Other services
15650387	20436533	39779568	Total

* Source: Economic Survey of Institutions 2015

Number of Population according to Nationality (Saudi - Non-Saudi), Gender and Number of Housing at Governorate Level *

Population number									Number of dwellings	Governorate
Total			Non-Saudi			Saudi				
Total	Females	Males	Total	Females	Males	Total	Females	Males		
551124	243938	307186	93497	24043	69454	457627	219895	237732	90395	Tabuk
52288	23444	28844	7818	1592	6226	44470	21852	22618	9290	Al Wajh
51951	22565	29386	9923	1670	8253	42028	20895	21133	9424	Duba
36199	16931	19268	6308	1285	5023	29891	15646	14245	6280	Tayma
61162	28751	32411	7808	1612	6196	53354	27139	26215	10772	Umluj
27856	12551	15305	3821	874	2947	24035	11677	12358	4624	Haqil
18673	8544	10129	2241	362	1879	16432	8182	8250	3019	Al Bad
799253	356724	442529	131416	31438	99978	667837	325286	342551	133804	Total

* Based on the data of the general census of the population and housing 1431 H (2010)

Educational services at the governorate level

Males education in the public sector *

Secondary						Intermediate						Primary						Total population	Emirate or governorate
Schools		Number				Schools		Number				Schools		Number					
Rented	Owned	Teachers	Students	Classes	Schools	Rented	Owned	Teachers	Students	Classes	Schools	Rented	Owned	Teachers	Students	Classes	Schools		
3	37	845	11673	228	40	8	48	976	13759	441	56	21	68	1942	28835	1058	89	551124	Tabuk
1	7	121	1236	32	8	3	15	155	1482	72	18	4	23	241	2700	198	27	52288	Al Wajh
0	8	114	1398	32	8	1	15	141	1445	61	16	6	25	268	2840	198	31	51951	Duba
1	6	111	1562	36	7	2	9	113	1232	51	11	2	14	197	2203	129	16	36199	Tayma
3	7	169	1632	58	10	5	16	218	1565	83	21	4	32	344	2994	237	36	61162	Umluj
0	3	47	711	14	3	0	7	71	710	32	7	0	10	126	1605	83	10	27856	Haqil
0	2	23	266	9	2	0	5	38	476	17	5	1	8	90	1035	62	9	18673	Al Bad
8	70	1430	18478	409	78	19	115	1712	20669	757	134	38	180	3208	42212	1965	218	799253	Total

* Includes general education+Quran memorization+Secondary school(courses)

Educational services at the governorate level

Females education in the public sector *

Secondary						Intermediate						Primary						Total population	Emirate or governorate
Schools		Number				Schools		Number				Schools		Number					
Rented	Owned	Teachers	Students	Classes	Schools	Rented	Owned	Teachers	Students	Classes	Schools	Rented	Owned	Teachers	Students	Classes	Schools		
16	39	1403	15908	361	55	30	35	1215	14907	452	65	59	45	2323	32842	1242	104	551124	Tabuk
3	8	166	1288	53	11	8	10	171	1338	71	18	14	14	337	2693	192	28	52288	Al Wajh
4	6	181	1830	57	10	6	8	153	1292	57	14	14	8	264	2396	155	22	51951	Duba
0	9	123	1181	44	9	3	7	112	1185	49	10	9	11	261	2407	151	20	36199	Tayma
7	5	200	1615	79	12	10	9	193	1585	72	19	17	14	368	3182	213	31	61162	Umluj
0	4	75	744	29	4	0	6	54	824	30	6	3	7	147	1665	86	10	27856	Haqil
2	3	52	502	25	5	2	4	45	540	23	6	2	7	131	1219	65	9	18673	Al Bad
32	74	2200	23068	648	106	59	79	1943	21671	754	138	118	106	3831	46404	2104	224	799253	Total

* Includes general education+Quran memorization+Secondary school(courses)

Educational services at the governorate level

Indicators of males education in the public sector

Secondary				Intermediate				Primary				Emirate or governorate
Students per teacher average	Students density average	Schools		Students per teacher average	Students density average	Schools		Students per teacher average	Students density average	School		
		Rented	Owned			Rented	Owned			Rented	Owned	
13.8	51.2	7.5	92.5	14.1	31.2	14.3	85.7	14.8	27.3	23.6	76.4	Tabuk
10.2	38.6	12.5	87.5	9.6	20.6	16.7	83.3	11.2	13.6	14.8	85.2	Al Wajh
12.3	43.7	0	100	10.2	23.7	6.3	93.8	10.6	14.3	19.4	80.6	Duba
14.1	43.4	14.3	85.7	10.9	24.2	18.2	81.8	11.2	17.1	12.5	87.5	Tayma
9.7	28.1	30	70	7.2	18.9	23.8	76.2	8.7	12.6	11.1	88.9	Umluj
15.1	50.8	0	100	10	22.2	0	100	12.7	19.3	0	100	Haqil
11.6	29.6	0	100	12.5	28	0	100	11.5	16.7	11.1	88.9	Al Bad
12.9	45.2	10.3	89.7	12.1	27.3	14.2	85.8	13.2	21.5	17.4	82.6	Total

The sixteenth services guide 2017_Region Tabuk

Educational services at the governorate level

Indicators of females education in the public sector

Secondary				Intermediate				Primary				Emirate or governorate
Students per teacher average	Students density average	Schools		Students per teacher average	Students density average	null		Students per teacher average	Students density average	School		
		Rented	Owned			Rented	Owned			Rented	Owned	
11.3	44.1	29.1	70.9	12.3	33	46.2	53.8	14.1	26.4	56.7	43.3	Tabuk
7.8	24.3	27.3	72.7	7.8	18.8	44.4	55.6	8	14	50	50	Al Wajh
10.1	32.1	40	60	8.4	22.7	42.9	57.1	9.1	15.5	63.6	36.4	Duba
9.6	26.8	0	100	10.6	24.2	30	70	9.2	15.9	45	55	Tayma
8.1	20.4	58.3	41.7	8.2	22	52.6	47.4	8.6	14.9	54.8	45.2	Umluj
9.9	25.7	0	100	15.3	27.5	0	100	11.3	19.4	30	70	Haqil
9.7	20.1	40	60	12	23.5	33.3	66.7	9.3	18.8	22.2	77.8	Al Bad
10.5	35.6	30.2	69.8	11.2	28.7	42.8	57.2	12.1	22.1	52.7	47.3	Total

The sixteenth services guide 2017_Region Tabuk

Educational services at the governorate level

Males education in the private sector *

Secondary						Intermediate						Primary						Total population	Emirate or governorate
Schools		Number				Schools		Number				Schools		Number					
Rented	Owned	Teachers	Students	Classes	Schools	Rented	Owned	Teachers	Students	Classes	Schools	Rented	Owned	Teachers	Students	Classes	Schools		
1	9	359	4025	145	10	11	5	256	3177	122	16	12	7	729	8702	369	19	551124	Tabuk
0	0	0	0	0	0	0	0	0	0	0	0	1	0	16	166	8	1	36199	Tayma
1	0	5	68	3	1	1	0	10	87	3	1	2	0	43	445	21	2	61162	Umluj
2	9	364	4093	148	11	12	5	266	3264	125	17	15	7	788	9313	398	22	648485	Total

* Includes general education+Quran memorization+International education+Secondary school (Courses)

Educational services at the governorate level

Females education in the private sector *

Secondary						Intermediate						Primary						Total population	Emirate or governorate
Schools		Number				Schools		Number				Schools		Number					
Rented	Owned	Teachers	Students	Classes	Schools	Rented	Owned	Teachers	Students	Classes	Schools	Rented	Owned	Teachers	Students	Classes	Schools		
6	3	253	1945	46	9	8	3	99	1053	50	11	13	6	378	3515	198	19	551124	Tabuk
1	0	17	112	6	1	1	0	0	25	3	1	2	0	15	81	9	2	36199	Tayma
0	0	0	0	0	0	0	0	0	0	0	0	1	0	10	32	4	1	61162	Umluj
7	3	270	2057	52	10	9	3	99	1078	53	12	16	6	403	3628	211	22	648485	Total

* Includes general education+Quran memorization+International education+Secondary school (Courses)

Table (10 - 1)

Educational services at the governorate level

Indicators of males education in the private sector

Secondary				Intermediate				Primary				Emirate or governorate
Students per teacher average	Students density average	Schools percentage		Students per teacher average	Students density average	Schools percentage		Students per teacher average	Students density average	Schools percentage		
		Rented	Owned			Rented	Owned			Rented	Owned	
11.2	27.8	10	90	12.4	26	68.8	31.3	11.9	23.6	63.2	36.8	Tabuk
0	0	0	0	0	0	0	0	10.4	20.8	100	0	Tayma
13.6	22.7	100	0	8.7	29	100	0	10.3	21.2	100	0	Umluj
11.2	27.7	18.2	81.8	12.3	26.1	70.6	29.4	11.8	23.4	68.2	31.8	Total

The sixteenth services guide 2017_Region Tabuk

Table (11 - 1)

Educational services at the governorate level

Indicators of females education in the private sector

Secondary				Intermediate				Primary				Emirate or governorate
Students per teacher average	Students density average	Schools percentage		Students per teacher average	Students density average	Schools percentage		Students per teacher average	Students density average	Schools percentage		
		Rented	Owned			Rented	Owned			Rented	Owned	
7.7	42.3	66.7	33.3	10.6	21.1	72.7	27.3	9.3	17.8	68.4	31.6	Tabuk
6.6	18.7	100	0	0	8.3	100	0	5.4	9	100	0	Tayma
0	0	0	0	0	0	0	0	3.2	8	100	0	Umluj
7.6	39.6	70.0	30.0	10.9	20.3	75.0	25.0	9.0	17.2	72.7	27.3	Total

The sixteenth services guide 2017_Region Tabuk

Table (12- 1)

Educational services at the governorate level

Other education data for males in the public sector

Other**						Special education						Institutes						Total population	Emirate or governorate
Schools*		Number				Schools		Number				Institutes		Number					
Rented	Owned	Teachers	Students	Classes	Schools	Rented	Owned	Teachers	Students	Classes	Schools	Rented	Owned	Teachers	Students	Classes	Institutes		
2	29	0	1792	132	31	5	28	178	402	124	33	0	3	76	700	38	3	551124	Tabuk
2	4	0	160	16	6	1	6	17	26	19	7	0	1	32	145	18	1	52288	Al Wajh
0	3	0	117	10	3	0	7	16	14	17	7	0	1	27	129	14	1	51951	Duba
2	11	0	383	37	13	0	5	15	30	19	5	0	1	28	97	0	1	36199	Tayma
1	3	0	98	10	4	2	7	27	30	28	9	1	2	41	229	26	4	61162	Umluj
0	2	0	129	6	2	0	2	7	9	4	2	0	0	0	0	0	0	27856	Haqil
0	4	22	319	14	4	1	3	7	11	6	4	0	4	43	398	18	4	18673	Al Bad
7	56	22	2998	225	63	9	58	267	522	217	67	1	12	247	1698	114	14	799253	Total

* Representing public education schools with special education classes

**Includes intermediate schools (evening classes)-Secondary school (evening classes)-Adults education-Training

*** Represents the teachers (males) of the institutes of the special needs

Table (13 - 1)

Educational services at the governorate level

Other education data for females in the public sector

Other**						Special education						Institutes						Total population	Emirate or governorate
Schools*		Number				Schools		Number				Institutes		Number					
Rented	Owned	Teachers	Students	Classes	Schools	Rented	Owned	Teachers	Students	Classes	Schools	Rented	Owned	Teachers	Students	Classes	Institutes		
20	31	307	1429	214	51	10	18	180	410	88	28	0	0	0	0	0	0	551124	Tabuk
6	7	51	262	48	13	2	1	6	15	9	3	0	0	0	0	0	0	52288	Al Wajh
5	5	38	123	29	10	0	2	8	9	4	2	0	0	0	0	0	0	51951	Duba
3	5	39	220	34	8	0	2	7	4	7	2	0	0	0	0	0	0	36199	Tayma
7	1	43	133	24	8	0	3	10	11	7	3	0	0	0	0	0	0	61162	Umluj
1	3	16	90	14	4	2	1	5	8	6	3	0	0	0	0	0	0	27856	Haqil
0	3	6	161	9	3	0	2	3	9	4	2	0	0	0	0	0	0	18673	Al Bad
42	55	500	2418	372	97	14	29	219	466	125	43	0	0	0	0	0	0	799253	Total

* Representing public education schools with special education classes

** Includes intermediate schools (evening classes)-Secondary school (evening classes)-Adults education-Training

*** Represents the teachers (males) of the institutes of the special needs

The sixteenth services guide 2017_Region Tabuk

Table (14 - 1)

Educational services at the governorate level

Other education indicators for males in the public sector

Other**				Special education				Institutes				Emirate or governorate
Students per teacher average	Students density average	Schools percentage		Students per teacher average	Students density average	Schools percentage*		Students per teacher average	Students density average	Institutes percentage		
		Rented	Owned			Rented	Owned			Rented	Owned	
0	13.6	6.5	93.5	2.3	3.2	15.2	84.8	9.2	18.4	0	100	Tabuk
0	10	33.3	66.7	1.5	1.4	14.3	85.7	4.5	8.1	0	100	Al Wajh
0	11.7	0	100	0.9	0.8	0	100	4.8	9.2	0	100	Duba
0	10.4	15.4	84.6	2	1.6	0	100	3.5	0	0	100	Tayma
0	9.8	25	75	1.1	1.1	22.2	77.8	5.6	8.8	33.3	66.7	Umluj
0	21.5	0	100	1.3	2.2	0	100	0	0	0	0	Haqil
14.5	22.8	0	100	1.6	1.8	25	75	9.3	22.1	0	100	Al Bad
136.3	13.3	11.1	88.9	2	2.4	13.4	86.6	6.9	14.9	7.7	92.3	Total

* Representing public education schools with special education classes

**Includes intermediate schools (evening classes)-Secondary school (evening classes)-Adults

The sixteenth services guide 2017_Region Tabuk

Table (15 - 1)

Educational services at the governorate level

Other education indicators for females in the public sector

Other**				Special education				Institutes				Emirate or governorate
Students per theacher average	Students density average	Schools percentage		Students per theacher average	Students density average	Schools percentage*		Students per theacher average	Students density average	Institutes percentage		
		Rented	Owned			Rented	Owned			Rented	Owned	
4.7	6.7	39.2	60.8	2.3	4.7	35.7	64.3	0	0	0	0	Tabuk
5.1	5.5	46.2	53.8	2.5	1.7	66.7	33.3	0	0	0	0	Al Wajh
3.2	4.2	50	50	1.1	2.3	0	100	0	0	0	0	Duba
5.6	6.5	37.5	62.5	0.6	0.6	0	100	0	0	0	0	Tayma
3.1	0	87.5	12.5	1.1	1.6	0	100	0	0	0	0	Umluj
5.6	6.4	25	75	1.6	1.3	66.7	33.3	0	0	0	0	Haqil
26.8	0	0	100	3	2.3	0	100	0	0	0	0	Al Bad
4.8	6.5	43.3	56.7	2.1	3.7	32.6	67.4	0	0	0	0	Total

* Representing public education schools with special education classes

**Includes intermediate schools (evening classes)-Secondary school (evening classes)-Adults education-Training

Educational services at the governorate level

Other education data for males and females in the private sector

Other-females**						Others-males*						Emirate or governorate
Number						Number						
Students per teacher average	Students density average	Teachers	Students	Classes	Schools	Students per teacher average	Students density average	Teachers	Students	Classes	Schools	
3.5	4.3	251	880	203	23	0.0	14.9	0	713	48	8	Tabuk
0.8	0.8	5	4	5	1	0.0	0.0	0	0	0	0	Al Wajh
5.3	4.8	12	63	13	3	0.0	0.0	0	0	0	0	Tayma
3.7	2.8	3	11	4	1	0.0	0.0	0	0	0	0	Umluj
4.5	4.5	2	9	2	1	0.0	0.0	0	0	0	0	Haqil
3.5	4.3	273	967	227	29	0.0	14.9	0	713	48	8	Total

* Includes intermediate school(evening classes)-Secondary school(evening classes)-Adults education

** Includes kindergarten-Literacy

Table (17 - 1)

Higher education services at the governorate level

Public and private universities and their branches

Private universities						Public universities						Emirate or governorate
Number						Number						
Teaching members		Students		Universities branches	Universities	Teaching members		Students		Universities branches	Universities	
Females	males	Females	males			Females	males	Females	males			
14	50	539	2046	0	1	849	966	14827	13933	0	1	Tabuk
0	0	0	0	0	0	46	12	884	221	1	0	Al Wajh
0	0	0	0	0	0	83	16	1122	227	1	0	Duba
0	0	0	0	0	0	44	11	726	296	1	0	Tayma
0	0	0	0	0	0	49	18	1900	1026	1	0	Umluj
0	0	0	0	0	0	35	16	872	242	1	0	Haqil
14	50	539	2046	0	1	1106	1039	20331	15945	5	1	Total

The sixteenth services guide 2017_Region Tabuk

Table (18 - 1)

Higher education services at the governorate level
public and private higher institutes and colleges

Private collages					Public higher institutes and collages					Emirate or governorate
Number					Number					
Teaching members		Students		Collages	Teaching members		Students		Higher institutes and collages	
Females	Males	Females	Males		Females	Males	Females	Males		
42	26	390	253	2	30	132	1023	2548	2	Tabuk
42	26	390	253	2	30	132	1023	2548	2	Total

The sixteenth services guide 2017_Region Tabuk

Table (19 - 1)

Health services at the governorate level

Public and private hospitals

Nursing total	Doctors total	Beds total	Private hospitals								Public hospitals								Total population	Emirate or governorate
			Number								Number									
			Nursing			Doctors			Beds	Hospitals	Nursing			Doctors			Beds	Hospitals		
			Total	Females	Males	Total	Females	Males			Total	Females	Males	Total	Females	Males				
3362	1098	1118	97	76	21	37	5	32	86	1	3265	2684	581	1061	298	763	1032	6	551124	Tabuk
316	124	250	0	0	0	0	0	0	0	0	316	216	100	124	30	94	250	2	52288	Al Wajh
254	136	120	0	0	0	0	0	0	0	0	254	186	68	136	32	104	120	2	51951	Duba
256	92	100	0	0	0	0	0	0	0	0	256	176	80	92	20	72	100	1	36199	Tayma
133	92	80	0	0	0	0	0	0	0	0	133	94	39	92	25	67	80	1	61162	Umluj
108	78	100	0	0	0	0	0	0	0	0	108	83	25	78	25	53	100	1	27856	Haqil
82	48	50	0	0	0	0	0	0	0	0	82	56	26	48	11	37	50	1	18673	Al Bad
4511	1668	1818	97	76	21	37	5	32	86	1	4414	3495	919	1631	441	1190	1732	14	799253	Total

The sixteenth services guide 2017_Region Tabuk

Health services at the governorate level

Public primary care centres and private clinics

Nursing total	Doctors total	Private clinics							Public primary care centres							Total population	Emirate or governorate
		Number							Number								
		Nursing			Doctors			Clinics	Nursing			Doctors			Primary care centres		
		Total	Females	Males	Total	Females	Males		Total	Females	Males	Total	Females	Males			
907	517	363	300	63	328	100	228	30	544	395	149	189	81	108	37	551124	Tabuk
105	62	23	21	2	19	5	14	3	82	58	24	43	15	28	14	52288	Al Wajh
81	59	13	12	1	11	4	7	2	68	51	17	48	13	35	9	51951	Duba
56	35	17	14	3	20	6	14	3	39	20	19	15	6	9	6	36199	Tayma
48	47	15	13	2	23	8	15	4	33	23	10	24	6	18	8	61162	Umluj
22	20	9	9	0	4	0	4	1	13	9	4	16	9	7	4	27856	Haqil
5	12	4	4	0	3	1	2	1	1	1	0	9	4	5	4	18673	Al Bad
1224	752	444	373	71	408	124	284	44	780	557	223	344	134	210	82	799253	Total

Health services at the governorate level

Ambulance and Red Crescent Centres

Paramedics	Ambulances	Red Crescent Centres	Total population	Emirate or governorate
73	8	7	551124	Tabuk
20	4	2	52288	Al Wajh
32	6	3	51951	Duba
22	4	2	36199	Tayma
20	4	2	61162	Umluj
32	5	3	27856	Haqil
14	2	1	18673	Al Bad
213	33	20	799253	Total

The sixteenth services guide 2017_Region Tabuk

Public services at the governorate level

Number of agricultural, social, administrative, public and financial services in cities and villages

Number of cities and villages that have public services		Administrative services																				General, financial and banking services				Social and development services						Agricultural services			Emirate or governorate													
(Available-Unavailable)																																																
Internet network	Cell phone	Telephone network	Water network	Electricity	Security control	Security point	Health affairs	Industrial fund	Real-estate fund	Social development fund	Labour office	Water branch	Financial branch	Transport branch	Females education office	Males education office	Females education administration	Males education administration	Office of Municipal Services	Municipality	Secretariat of municipality	Pensions	Social insurance	Awqaf (mortmain)	Center of promotion of virtue	Civil affairs	Passport department	Traffic centers	Police station	Police centre	Commercial bank	Postman	Post office	Travel agency	Public library	Civil defence	Charity association	Cooperative association	Development committee	Development Centre	Social security	Notary branch	Notary	Court	Agricultural fund	Agricultural branch	Agricultural Directorate	
9	17	9	12	40	2	2	1	0	1	1	3	2	1	1	1	2	1	1	3	2	1	1	1	1	7	1	2	3	7	7	27	0	4	40	1	15	4	1	2	1	1	1	2	5	1	0	1	Tabuk
10	27	6	3	61	0	1	0	0	1	0	1	1	1	0	0	0	1	1	1	4	0	1	0	3	1	1	1	1	4	2	3	1	3	4	1	3	8	0	3	1	1	0	1	2	0	1	0	Al Wajh
4	13	6	5	35	0	1	0	0	0	0	1	1	1	0	1	1	0	0	2	2	0	1	0	1	1	1	1	1	4	2	3	1	5	2	1	3	2	0	2	0	0	0	1	1	1	2	0	Duba
0	0	8	11	17	1	0	0	0	0	0	0	0	1	0	1	1	0	1	5	1	0	1	0	1	1	1	1	1	1	3	0	2	0	1	2	1	1	1	1	0	1	0	1	1	1	0	Tayma	
0	0	12	3	69	0	0	0	0	0	0	0	1	1	0	1	1	0	0	4	3	0	1	0	1	1	1	1	1	1	2	0	2	2	1	2	3	2	1	0	1	0	1	1	0	1	0	Umluj	
4	2	5	2	7	0	0	0	0	0	0	0	1	1	0	1	1	0	0	2	1	0	0	0	1	1	1	2	1	2	1	3	0	2	1	0	2	1	0	1	0	0	0	1	1	0	0	0	Haqil
0	0	1	3	8	0	0	0	0	0	0	0	0	1	0	1	1	0	0	3	1	0	0	0	1	1	0	0	1	2	1	1	0	2	0	0	1	1	0	1	0	0	0	1	1	0	1	0	Al Bad
27	59	47	39	237	3	4	1	0	2	1	5	6	7	1	6	7	2	3	20	14	1	5	1	9	13	6	8	9	21	15	42	2	20	49	5	28	20	4	11	2	4	1	8	12	3	6	1	Total

Educational services at the level of municipalities

Males education in the public sector *

		Secondary						Intermediate						Primary						Governorate or municipality				
Students per teacher average	Students density average	Number				Schools		Students per teacher average	Students density average	Number				Schools		Students per teacher average	Students density average	Number				Schools		
		Teachers	Students	Classes	Schools	Rented	Owned			Teachers	Students	Classes	Schools	Rented	Owned			Teachers	Students		Classes	Schools	Rented	Owned
14.2	55.6	766	10889	196	32	3	29	14.4	31.9	899	12961	406	46	8	38	15.0	28.3	1820	27319	964	73	21	52	Tabuk
8.4	33.7	12	101	3	1	0	1	18.4	46.0	5	92	2	1	0	1	20.0	28.0	7	140	5	1	0	1	Shigry
7.7	16.7	13	100	6	2	0	2	8.9	22.2	15	133	6	2	0	2	14.8	25.9	21	311	12	2	0	2	Halat Ammar
0.0	0.0	0	0	0	0	0	0	1.7	4.0	7	12	3	1	0	1	4.3	3.4	4	17	5	1	0	1	Bajeddah
16.4	22.9	14	229	10	1	0	1	14.4	28.8	16	230	8	1	0	1	14.8	27.8	32	473	17	2	0	2	Bir Ibn Hirmas
0.0	0.0	0	0	0	0	0	0	9.8	19.7	6	59	3	1	0	1	20.0	10.0	3	60	6	1	0	1	Raheeb
0.0	0.0	0	0	0	0	0	0	0.0	0.0	0	0	0	0	0	0	7.0	4.7	6	42	9	2	0	2	Al Badi'ah
10.7	29.5	11	118	4	1	0	1	12.3	22.2	9	111	5	1	0	1	10.4	23.9	16	167	7	1	0	1	Al Uyaynah
6.8	22.7	10	68	3	1	0	1	8.7	26.0	6	52	2	1	0	1	9.6	15.4	8	77	5	1	0	1	Al Sarw
10.9	32.7	9	98	3	1	0	1	6.8	11.3	5	34	3	1	0	1	5.8	7.7	8	46	6	1	0	1	Dhalfa
0.0	0.0	0	0	0	0	0	0	0.0	0.0	0	0	0	0	0	0	6.8	5.4	4	27	5	1	0	1	Na'mi
7.0	23.3	10	70	3	1	0	1	9.4	25.0	8	75	3	1	0	1	16.8	16.8	6	101	6	1	0	1	Al Qalibah
0.0	0.0	0	0	0	0	0	0	0.0	0.0	0	0	0	0	0	0	7.0	5.6	4	28	5	1	0	1	Al Mozam
0.0	0.0	0	0	0	0	0	0	0.0	0.0	0	0	0	0	0	0	9.0	4.5	3	27	6	1	0	1	Fajr

The sixteenth services guide 2017_Region Tabuk

Educational services at the level of municipalities

Males education in the public sector *

		Secondary						Intermediate						Primary						Governorate or municipality				
Students per teacher average	Students density average	Number				Schools		Students per teacher average	Students density average	Number				Schools		Students per teacher average	Students density average	Number				Schools		
		Teachers	Students	Classes	Schools	Rented	Owned			Teachers	Students	Classes	Schools	Rented	Owned			Teachers	Students		Classes	Schools	Rented	Owned
10.0	60.8	67	669	11	3	0	3	13.8	29.2	55	759	26	4	1	3	14.0	22.1	126	1769	80	8	1	7	Al Wajh
7.5	21.0	14	105	5	1	0	1	17.0	22.7	4	68	3	1	0	1	10.3	5.2	3	31	6	1	0	1	Al-mangour
13.0	26.0	6	78	3	1	0	1	12.8	21.3	5	64	3	1	0	1	25.0	12.5	3	75	6	1	0	1	Abou Al Qazaz
11.5	30.0	13	150	5	1	0	1	10.8	29.8	11	119	4	1	1	0	17.4	17.4	10	174	10	1	0	1	Bada
0.0	0.0	0	0	0	0	0	0	6.5	17.3	8	52	3	1	0	1	4.9	5.7	7	34	6	1	0	1	Kherbaa
5.2	15.7	9	47	3	1	1	0	4.2	12.7	9	38	3	1	0	1	26.7	13.3	3	80	6	1	0	1	Al Nabie'
0.0	0.0	0	0	0	0	0	0	5.0	15.0	9	45	3	1	0	1	8.0	9.3	7	56	6	1	0	1	Al Kar
0.0	0.0	0	0	0	0	0	0	0.0	0.0	0	0	0	0	0	0	3.9	4.5	7	27	6	1	0	1	As Sadid
0.0	0.0	0	0	0	0	0	0	7.0	11.7	5	35	3	1	0	1	6.4	11.7	11	70	6	1	0	1	Ar-Rass
0.0	0.0	0	0	0	0	0	0	0.0	0.0	0	0	0	0	0	0	1.5	1.2	4	6	5	1	0	1	Antar
0.0	0.0	0	0	0	0	0	0	0.0	0.0	0	0	0	0	0	0	4.3	2.8	4	17	6	1	1	0	Al-Khrar
15.6	37.4	12	187	5	1	0	1	7.3	14.6	24	175	12	3	1	2	7.2	6.8	18	130	19	3	1	2	Abu Rakh
0.0	0.0	0	0	0	0	0	0	4.3	11.3	8	34	3	1	0	1	8.0	5.8	13	104	18	3	1	2	Al Nashifah
0.0	0.0	0	0	0	0	0	0	7.4	11.2	9	67	6	2	0	2	4.5	7.4	20	89	12	2	0	2	Al Fara'ah

Educational services at the level of municipalities

Males education in the public sector *

		Secondary						Intermediate						Primary						Governorate or municipality				
Students per teacher average	Students density average	Number				Schools		Students per teacher average	Students density average	Number				Schools		Students per teacher average	Students density average	Number				Schools		
		Teachers	Students	Classes	Schools	Rented	Owned			Teachers	Students	Classes	Schools	Rented	Owned			Teachers	Students		Classes	Schools	Rented	Owned
0.0	0.0	0	0	0	0	0	0	3.3	8.7	8	26	3	1	0	1	7.6	6.3	5	38	6	1	0	1	Al Jou
14.2	70.8	45	637	9	2	0	2	10.8	26.4	66	712	27	5	1	4	11.5	20.3	131	1504	74	10	4	6	Duba
12.4	32.2	13	161	5	1	0	1	15.3	20.3	4	61	3	1	0	1	7.6	14.0	11	84	6	1	0	1	Al-Khariba
15.8	47.3	12	189	4	1	0	1	12.1	18.2	9	109	6	2	0	2	14.5	9.9	15	217	22	4	0	4	Shawaq
0.0	0.0	0	0	0	0	0	0	7.4	24.7	10	74	3	1	0	1	49.3	24.7	3	148	6	1	0	1	Sharmaa
0.0	0.0	0	0	0	0	0	0	0.0	0.0	0	0	0	0	0	0	4.5	3.0	4	18	6	1	0	1	Sadr
7.4	32.0	13	96	3	1	0	1	17.8	35.7	6	107	3	1	0	1	8.9	24.1	38	337	14	2	0	2	Almuwaylih
0.0	0.0	0	0	0	0	0	0	0.0	0.0	0	0	0	0	0	0	4.0	2.7	4	16	6	1	0	1	Sor
13.3	40.0	9	120	3	1	0	1	10.4	26.0	15	156	6	2	0	2	12.4	7.6	11	136	18	3	1	2	Ad Deissah
8.8	23.3	8	70	3	1	0	1	9.1	21.3	7	64	3	1	0	1	8.2	13.7	10	82	6	1	0	1	Shaghab
0.0	0.0	0	0	0	0	0	0	2.6	6.0	7	18	3	1	0	1	5.1	4.6	10	51	11	2	0	2	Ras Al Kharitta
8.9	25.0	14	125	5	1	0	1	10.9	27.3	10	109	4	1	0	1	14.2	26.0	11	156	6	1	0	1	Al Amoud
0.0	0.0	0	0	0	0	0	0	5.0	11.7	7	35	3	1	0	1	4.9	5.4	12	59	11	2	0	2	Nabe' Dama
0.0	0.0	0	0	0	0	0	0	0.0	0.0	0	0	0	0	0	0	6.7	3.3	3	20	6	1	1	0	Bir Fahyman

Educational services at the level of municipalities

Males education in the public sector *

		Secondary						Intermediate						Primary						Governorate or municipality				
Students per teacher average	Students density average	Number				Schools		Students per teacher average	Students density average	Number				Schools		Students per teacher average	Students density average	Number				Schools		
		Teachers	Students	Classes	Schools	Rented	Owned			Teachers	Students	Classes	Schools	Rented	Owned			Teachers	Students		Classes	Schools	Rented	Owned
0.0	0.0	0	0	0	0	0	0	0.0	0.0	0	0	0	0	0	0	2.4	2.0	5	12	6	1	0	1	Abou Salma
14.8	45.3	92	1360	30	5	1	4	12.7	28.2	80	1016	36	6	2	4	12.5	22.1	146	1832	83	8	0	8	Tayma
13.8	41.3	9	124	3	1	0	1	16.4	27.3	5	82	3	1	0	1	5.1	8.1	19	97	12	2	1	1	Al Jahra
0.0	0.0	0	0	0	0	0	0	1.3	3.0	7	9	3	1	0	1	4.8	4.8	5	24	5	1	0	1	Al Kateeb
0.0	0.0	0	0	0	0	0	0	0.0	0.0	0	0	0	0	0	0	2.0	1.2	3	6	5	1	0	1	Aradah
0.0	0.0	0	0	0	0	0	0	3.0	7.0	7	21	3	1	0	1	8.7	10.2	7	61	6	1	0	1	Abayt
7.8	26.0	10	78	3	1	0	1	8.7	17.3	6	52	3	1	0	1	14.0	11.7	5	70	6	1	0	1	Al Assafiyah
0.0	0.0	0	0	0	0	0	0	0.0	0.0	0	0	0	0	0	0	8.7	4.3	3	26	6	1	1	0	Mudaysis
0.0	0.0	0	0	0	0	0	0	6.5	17.3	8	52	3	1	0	1	9.7	14.5	9	87	6	1	0	1	Al Jadid
9.5	31.1	115	1090	35	5	2	3	9.1	23.7	112	1021	43	8	3	5	9.9	16.5	197	1959	119	15	3	12	Umluj
16.4	32.8	10	164	5	1	0	1	9.6	22.3	7	67	3	1	0	1	8.4	11.8	17	142	12	2	0	2	Al Hurra Al Shamalia
9.6	32.0	10	96	3	1	0	1	6.0	21.6	18	108	5	2	0	2	12.7	12.7	18	228	18	3	0	3	Ash Shabha
9.5	23.7	15	142	6	1	0	1	7.2	14.3	6	43	3	1	0	1	6.6	8.8	8	53	6	1	0	1	Al Shadkh
0.0	0.0	0	0	0	0	0	0	0.0	0.0	0	0	0	0	0	0	0.5	1.0	4	2	2	1	0	1	Al Anbaja

Educational services at the level of municipalities

Males education in the public sector *

		Secondary						Intermediate						Primary						Governorate or municipality				
Students per teacher average	Students density average	Number				Schools		Students per teacher average	Students density average	Number				Schools		Students per teacher average	Students density average	Number				Schools		
		Teachers	Students	Classes	Schools	Rented	Owned			Teachers	Students	Classes	Schools	Rented	Owned			Teachers	Students		Classes	Schools	Rented	Owned
5.5	14.7	8	44	3	1	0	1	4.0	12.0	18	72	6	2	0	2	7.4	11.1	21	155	14	3	0	3	Al Roudat
0.0	0.0	0	0	0	0	0	0	6.8	17.0	15	102	6	2	0	2	6.9	8.0	28	193	24	4	0	4	Markh
0.0	0.0	0	0	0	0	0	0	2.6	7.0	8	21	3	1	0	1	5.4	7.2	8	43	6	1	0	1	Dharfi
0.0	0.0	0	0	0	0	0	0	0.0	0.0	0	0	0	0	0	0	1.8	1.8	6	11	6	1	0	1	Haradh
0.0	0.0	0	0	0	0	0	0	3.2	10.7	10	32	3	1	0	1	6.8	10.2	9	61	6	1	0	1	Ash Shaban
8.7	16.0	11	96	6	1	1	0	5.2	10.4	10	52	5	1	1	0	6.0	6.0	12	72	12	2	0	2	Amaq
0.0	0.0	0	0	0	0	0	0	3.3	8.7	8	26	3	1	1	0	4.0	6.0	9	36	6	1	1	0	Sroum
0.0	0.0	0	0	0	0	0	0	3.5	7.0	6	21	3	1	0	1	5.6	6.5	7	39	6	1	0	1	Al Hasi
16.5	56.9	38	626	11	2	0	2	12.6	25.3	48	606	24	4	0	4	14.3	24.5	101	1446	59	6	0	6	Haqil
0.0	0.0	0	0	0	0	0	0	4.2	10.5	5	21	2	1	0	1	10.3	6.8	4	41	6	1	0	1	Alqan
9.4	28.3	9	85	3	1	0	1	8.8	23.3	8	70	3	1	0	1	6.5	8.1	15	97	12	2	0	2	Al Zeitah
0.0	0.0	0	0	0	0	0	0	1.3	4.3	10	13	3	1	0	1	3.5	3.5	6	21	6	1	0	1	Al Wadi Al Jadid (New Valley)
16.6	36.0	13	216	6	1	0	1	13.0	32.5	20	260	8	2	0	2	14.2	20.2	54	769	38	5	1	4	Al Bad
0.0	0.0	0	0	0	0	0	0	0.0	0.0	0	0	0	0	0	0	10.3	6.8	4	41	6	1	0	1	Gayal

Educational services at the level of municipalities

Males education in the public sector *

Secondary								Intermediate								Primary								Governorate or municipality
Students per teacher average	Students density average	Number				Schools		Students per teacher average	Students density average	Number				Schools		Students per teacher average	Students density average	Number				Schools		
		Teachers	Students	Classes	Schools	Rented	Owned			Teachers	Students	Classes	Schools	Rented	Owned			Teachers	Students	Classes	Schools	Rented	Owned	
0.0	0.0	0	0	0	0	0	0	16.3	38.0	7	114	3	1	0	1	0.0	0.0	0	0	0	0	0	0	Abu Romana
0.0	0.0	0	0	0	0	0	0	6.9	18.3	8	55	3	1	0	1	10.4	20.8	12	125	6	1	0	1	Al Usayliyah
5.0	16.7	10	50	3	1	0	1	15.7	15.7	3	47	3	1	0	1	5.0	8.3	20	100	12	2	0	2	Magna
12.9	45.2	1430	18478	409	78	8	70	12.1	27.3	1712	20669	757	134	19	115	13.2	21.5	3208	42212	1965	218	38	180	Total

* Includes general education+Quran memorization+Secondary school(courses)

Educational services at the level of municipalities

Females education in the public sector *

		Secondary						Intermediate						Primary						Governorate or municipality				
Students per teacher average	Students density average	Number				Schools		Students per teacher average	Students density average	Number				Schools		Students per teacher average	Students density average	Number				Schools		
		Teachers	Students	Classes	Schools	Rented	Owned			Teachers	Students	Classes	Schools	Rented	Owned			Teachers	Students		Classes	Schools	Rented	Owned
11.7	46.1	1310	15318	332	48	13	35	12.7	33.8	1125	14242	421	56	26	30	14.6	27.6	2157	31413	1138	88	49	39	Tabuk
7.8	26.0	10	78	3	1	1	0	10.0	23.3	7	70	3	1	1	0	16.3	21.7	8	130	6	1	1	0	Shigry
3.9	13.1	27	105	8	2	0	2	6.7	16.8	15	101	6	2	0	2	6.4	16.3	38	244	15	3	0	3	Halat Ammar
0.0	0.0	0	0	0	0	0	0	0.0	0.0	0	0	0	0	0	0	2.3	3.0	8	18	6	1	1	0	Bajeddah
14.2	32.4	16	227	7	1	0	1	8.5	26.3	31	263	10	2	0	2	9.6	15.5	50	482	31	3	1	2	Bir Ibn Hirmas
0.0	0.0	0	0	0	0	0	0	0.0	0.0	0	0	0	0	0	0	9.0	10.5	7	63	6	1	1	0	Raheeb
0.0	0.0	0	0	0	0	0	0	0.0	0.0	0	0	0	0	0	0	7.0	5.3	3	21	4	1	1	0	Al Badi'ah
6.4	20.4	16	102	5	1	1	0	14.4	33.7	7	101	3	1	1	0	16.9	29.0	12	203	7	1	1	0	Al Uyaynah
0.0	0.0	0	0	0	0	0	0	2.9	10.7	11	32	3	1	1	0	6.3	15.8	15	95	6	1	1	0	Al Sarw
3.3	14.3	13	43	3	1	1	0	7.1	19.0	8	57	3	1	1	0	6.6	8.8	8	53	6	1	1	0	Dhalfa
0.0	0.0	0	0	0	0	0	0	0.0	0.0	0	0	0	0	0	0	2.3	1.8	4	9	5	1	1	0	Na'mi
3.2	11.7	11	35	3	1	0	1	3.7	13.7	11	41	3	1	0	1	7.3	14.5	12	87	6	1	0	1	Al Qalibah
0.0	0.0	0	0	0	0	0	0	0.0	0.0	0	0	0	0	0	0	24.0	4.0	1	24	6	1	1	0	Al Mozam
7.5	32.5	108	812	25	5	1	4	10.6	26.2	69	734	28	5	0	5	10.6	20.8	153	1622	78	9	4	5	Al Wajh

Educational services at the level of municipalities

Females education in the public sector *

		Secondary						Intermediate						Primary						Governorate or municipality				
Students per teacher average	Students density average	Number				Schools		Students per teacher average	Students density average	Number				Schools		Students per teacher average	Students density average	Number				Schools		
		Teachers	Students	Classes	Schools	Rented	Owned			Teachers	Students	Classes	Schools	Rented	Owned			Teachers	Students		Classes	Schools	Rented	Owned
5.0	15.0	15	75	5	1	0	1	7.9	18.3	7	55	3	1	0	1	6.4	9.7	18	116	12	2	1	1	Al-mangour
0.0	0.0	0	0	0	0	0	0	6.0	18.0	9	54	3	1	1	0	10.3	15.5	9	93	6	1	1	0	Abou Al Qazaz
14.2	26.0	11	156	6	1	0	1	12.3	27.8	9	111	4	1	1	0	11.3	12.7	18	203	16	2	0	2	Bada
0.0	0.0	0	0	0	0	0	0	0.0	0.0	0	0	0	0	0	0	3.9	5.2	8	31	6	1	1	0	Kherbaa
0.0	0.0	0	0	0	0	0	0	4.4	13.3	9	40	3	1	0	1	5.3	10.5	12	63	6	1	0	1	Al Nabie'
4.0	9.6	12	48	5	1	1	0	2.1	7.7	11	23	3	1	1	0	5.2	10.3	12	62	6	1	1	0	Al Kar
0.0	0.0	0	0	0	0	0	0	3.9	11.7	9	35	3	1	1	0	2.5	5.3	13	32	6	1	1	0	As Sadid
0.0	0.0	0	0	0	0	0	0	4.3	15.7	11	47	3	1	0	1	8.2	13.7	10	82	6	1	0	1	Ar-Rass
0.0	0.0	0	0	0	0	0	0	0.0	0.0	0	0	0	0	0	0	5.2	4.3	5	26	6	1	1	0	Al-Khrrar
25.0	20.8	5	125	6	1	0	1	9.7	9.7	9	87	9	2	1	1	4.2	8.5	30	127	15	3	2	1	Abu Rakh
0.0	0.0	0	0	0	0	0	0	5.1	11.0	13	66	6	2	2	0	5.2	9.1	21	109	12	2	2	0	Al Nashifah
4.8	14.3	9	43	3	1	0	1	8.0	18.7	7	56	3	1	0	1	4.6	8.3	20	91	11	2	0	2	Al Fara'ah
4.8	9.7	6	29	3	1	1	0	3.8	10.0	8	30	3	1	1	0	4.5	6.0	8	36	6	1	0	1	Al Jou
11.8	45.6	108	1277	28	4	0	4	9.8	26.5	65	637	24	4	0	4	9.2	18.8	145	1334	71	9	4	5	Duba

Educational services at the level of municipalities

Females education in the public sector *

		Secondary						Intermediate						Primary						Governorate or municipality				
Students per teacher average	Students density average	Number				Schools		Students per teacher average	Students density average	Number				Schools		Students per teacher average	Students density average	Number				Schools		
		Teachers	Students	Classes	Schools	Rented	Owned			Teachers	Students	Classes	Schools	Rented	Owned			Teachers	Students		Classes	Schools	Rented	Owned
5.9	19.0	16	95	5	1	1	0	11.4	19.0	5	57	3	1	1	0	6.8	13.5	12	81	6	1	0	1	Al-Khariba
16.8	25.2	9	151	6	1	1	0	8.5	24.0	17	144	6	2	0	2	8.2	9.0	22	180	20	3	3	0	Shawaq
0.0	0.0	0	0	0	0	0	0	7.3	26.7	11	80	3	1	1	0	17.6	23.5	8	141	6	1	1	0	Sharmaa
7.7	23.2	15	116	5	1	0	1	7.1	24.8	14	99	4	1	0	1	8.5	21.9	18	153	7	1	1	0	Almuwaylih
4.6	12.0	13	60	5	1	1	0	6.9	18.3	16	110	6	2	2	0	8.8	11.7	16	140	12	2	2	0	Ad Deissah
6.3	14.7	7	44	3	1	0	1	9.6	16.0	5	48	3	1	0	1	21.5	14.3	4	86	6	1	0	1	Shaghab
0.0	0.0	0	0	0	0	0	0	1.5	4.0	8	12	3	1	1	0	4.9	5.7	7	34	6	1	0	1	Ras Al Kharitta
6.7	17.4	13	87	5	1	1	0	8.8	21.0	12	105	5	1	1	0	9.4	21.9	21	197	9	1	1	0	Al Amoud
0.0	0.0	0	0	0	0	0	0	0.0	0.0	0	0	0	0	0	0	4.5	4.2	11	50	12	2	2	0	Nabe' Dama
11.5	30.4	93	1065	35	7	0	7	12.4	27.8	83	1030	37	6	1	5	10.8	20.1	193	2090	104	12	4	8	Tayma
0.0	0.0	0	0	0	0	0	0	7.1	26.0	11	78	3	1	1	0	5.1	7.7	18	92	12	2	2	0	Al Jahra
0.0	0.0	0	0	0	0	0	0	0.0	0.0	0	0	0	0	0	0	3.5	5.8	10	35	6	1	1	0	Al Kateeb
0.0	0.0	0	0	0	0	0	0	0.0	0.0	0	0	0	0	0	0	1.4	1.4	5	7	5	1	0	1	Aradah
0.0	0.0	0	0	0	0	0	0	2.8	7.3	8	22	3	1	1	0	3.8	5.7	9	34	6	1	1	0	Abayt

Educational services at the level of municipalities

Females education in the public sector *

		Secondary						Intermediate						Primary						Governorate or municipality				
Students per teacher average	Students density average	Number				Schools		Students per teacher average	Students density average	Number				Schools		Students per teacher average	Students density average	Number				Schools		
		Teachers	Students	Classes	Schools	Rented	Owned			Teachers	Students	Classes	Schools	Rented	Owned			Teachers	Students		Classes	Schools	Rented	Owned
3.8	15.0	16	60	4	1	0	1	6.5	8.7	4	26	3	1	0	1	7.2	10.8	9	65	6	1	0	1	Al Assafiyah
0.0	0.0	0	0	0	0	0	0	0.0	0.0	0	0	0	0	0	0	3.4	5.2	9	31	6	1	1	0	Mudaysis
4.0	11.2	14	56	5	1	0	1	4.8	9.7	6	29	3	1	0	1	6.6	8.8	8	53	6	1	0	1	Al Jadid
9.4	22.5	137	1283	57	7	3	4	9.9	26.5	110	1085	41	8	1	7	10.4	19.2	202	2097	109	13	6	7	Umluj
8.8	22.8	13	114	5	1	1	0	12.5	25.0	6	75	3	1	1	0	11.0	19.3	21	231	12	2	1	1	Al Hurra Al Shamalia
6.3	21.4	17	107	5	1	1	0	7.5	18.8	15	113	6	2	1	1	6.3	9.8	36	226	23	4	2	2	Ash Shabha
4.5	9.8	11	49	5	1	1	0	5.1	12.0	7	36	3	1	1	0	5.6	11.2	12	67	6	1	0	1	Al Shadkh
0.0	0.0	0	0	0	0	0	0	0.0	0.0	0	0	0	0	0	0	1.6	1.3	5	8	6	1	0	1	Al Anbaja
1.0	3.0	12	12	4	1	1	0	5.5	11.0	6	33	3	1	1	0	7.2	11.3	19	136	12	2	2	0	Al Roudat
0.0	0.0	0	0	0	0	0	0	4.8	18.4	19	92	5	2	2	0	6.0	10.3	26	155	15	3	3	0	Markh
0.0	0.0	0	0	0	0	0	0	10.2	25.5	5	51	2	1	1	0	2.8	4.7	10	28	6	1	1	0	Dharfi
5.0	16.7	10	50	3	1	0	1	4.9	13.0	8	39	3	1	0	1	7.9	11.8	9	71	6	1	0	1	Ash Shaban
0.0	0.0	0	0	0	0	0	0	3.8	11.3	9	34	3	1	1	0	6.9	10.3	9	62	6	1	1	0	Amaq
0.0	0.0	0	0	0	0	0	0	3.4	9.0	8	27	3	1	1	0	6.9	11.5	10	69	6	1	1	0	Sroum

Table (24 - 5)

Educational services at the level of municipalities

Females education in the public sector *

		Secondary						Intermediate						Primary						Governorate or municipality				
Students per teacher average	Students density average	Number				Schools		Students per teacher average	Students density average	Number				Schools		Students per teacher average	Students density average	Number				Schools		
		Teachers	Students	Classes	Schools	Rented	Owned			Teachers	Students	Classes	Schools	Rented	Owned			Teachers	Students		Classes	Schools	Rented	Owned
0.0	0.0	0	0	0	0	0	0	0.0	0.0	0	0	0	0	0	0	3.6	5.3	9	32	6	1	0	1	Al Hasi
10.1	27.8	66	667	24	3	0	3	15.9	31.2	47	749	24	4	0	4	12.4	22.1	121	1503	68	7	3	4	Haqil
0.0	0.0	0	0	0	0	0	0	10.0	10.0	3	30	3	1	0	1	5.4	7.2	8	43	6	1	0	1	Alqan
8.6	15.4	9	77	5	1	0	1	11.3	15.0	4	45	3	1	0	1	12.6	16.8	8	101	6	1	0	1	Al Zeitah
0.0	0.0	0	0	0	0	0	0	0.0	0.0	0	0	0	0	0	0	1.8	3.0	10	18	6	1	0	1	Al Wadi Al Jadid (New Valley)
10.9	25.3	37	405	16	3	1	2	11.7	24.8	36	422	17	4	1	3	11.1	23.5	87	962	41	5	0	5	Al Bad
0.0	0.0	0	0	0	0	0	0	0.0	0.0	0	0	0	0	0	0	2.5	5.3	13	32	6	1	1	0	Gayal
8.7	10.4	6	52	5	1	1	0	22.7	22.7	3	68	3	1	1	0	19.2	19.2	6	115	6	1	1	0	Al Usayliyah
5.0	11.3	9	45	4	1	0	1	8.3	16.7	6	50	3	1	0	1	4.4	9.2	25	110	12	2	0	2	Magna
10.5	35.6	2200	23068	648	106	32	74	11.2	28.7	1943	21671	754	138	59	79	12.2	22.1	3831	46404	2104	224	118	106	Total

* Includes general education+Quran memorization+Secondary school(courses)

Educational services at the level of municipalities

Males education in the private sector *

Secondary								Intermediate								Primary						Governorate or municipality		
Students per teacher average	Students density average	Number				Schools		Students per teacher average	Students density average	Number				Schools		Students per teacher average	Students density average	Number					Schools	
		Teachers	Students	Classes	Schools	Rented	Owned			Teachers	Students	Classes	Schools	Rented	Owned			Teachers	Students	Classes	Schools		Rented	Owned
11.21	27.76	359	4025	145	10	1	9	12.4	26.0	256	3177	122	16	11	5	11.9	23.6	729	8702	369	19	12	7	Tabuk
0.0	0.0	0	0	0	0	0	0	0.0	0.0	0	0	0	0	0	0	10.4	20.8	16	166	8	1	1	0	Tayma
13.6	22.67	5	68	3	1	1	0	8.7	29.0	10	87	3	1	1	0	10.3	21.2	43	445	21	2	2	0	Umluj
11.2	27.7	364	4093	148	11	2	9	12.3	26.1	266	3264	125	17	12	5	11.8	23.4	788	9313	398	22	15	7	Total

* Includes general education+Quran memorization+International education+Secondary school

The sixteenth services guide 2017_Region Tabuk

Table (26 - 1)

Educational services at the level of municipalities

Females education in the private sector *

Secondary								Intermediate								Primary								Governorate or municipality
Students per teacher average	Students density average	Number				Schools		Students per teacher average	Students density average	Number				Schools		Students per teacher average	Students density average	Number				Schools		
		Teachers	Students	Classes	Schools	Rented	Owned			Teachers	Students	Classes	Schools	Rented	Owned			Teachers	Students	Classes	Schools	Rented	Owned	
7.69	42.28	253	1945	46	9	6	3	10.6	21.1	99	1053	50	11	8	3	9.3	17.8	378	3515	198	19	13	6	Tabuk
6.59	18.67	17	112	6	1	1	0	0.0	8.3	0	25	3	1	1	0	5.4	9.0	15	81	9	2	2	0	Tayma
0.0	0.0	0	0	0	0	0	0	0.0	0.0	0	0	0	0	0	0	3.2	8.0	10	32	4	1	1	0	Umluj
7.6	39.6	270	2057	52	10	7	3	10.9	20.3	99	1078	53	12	9	3	9.0	17.2	403	3628	211	22	16	6	Total

* Includes general education+Quran memorization+International education+Secondary school

The sixteenth services guide 2017_Region Tabuk

Table (27-1)

Educational services at the level of municipalities

Other education data for males in the public sector

Other**							Special education						Institutes						Governorate or municipality		
Students density average	Number				Schools		Number				Schools*		Students per teacher average	Students density average	Number					Institutes	
	Teachers	Students	Classes	Schools	Rented	Owned	Teachers***	Students	Classes	Schools	Rented	Owned			Teachers	Students	Classes	Institutes		Rented	Owned
13.3	0	1682	126	29	2	27	161	378	106	25	5	20	9.2	18.4	76	700	38	3	0	3	Tabuk
0.0	0	0	0	0	0	0	0	1	1	1	0	1	0.0	0.0	0	0	0	0	0	0	Shigry
0.0	0	0	0	0	0	0	12	18	10	3	0	3	0.0	0.0	0	0	0	0	0	0	Halat Ammar
18.3	0	110	6	2	0	2	5	5	7	4	0	4	0.0	0.0	0	0	0	0	0	0	Bir Ibn Hirmas
14.3	0	143	10	4	1	3	15	19	14	5	1	4	4.5	8.1	32	145	18	1	0	1	Al Wajh
0.0	0	0	0	0	0	0	1	6	2	1	0	1	0.0	0.0	0	0	0	0	0	0	Kherbaa
2.5	0	5	2	1	0	1	0	0	0	0	0	0	0.0	0.0	0	0	0	0	0	0	As Sadid
3.0	0	12	4	1	1	0	0	0	0	0	0	0	0.0	0.0	0	0	0	0	0	0	Al-Khrrar
0.0	0	0	0	0	0	0	1	1	3	1	0	1	0.0	0.0	0	0	0	0	0	0	Al Fara'ah
11.7	0	117	10	3	0	3	16	14	17	7	0	7	4.8	9.2	27	129	14	1	0	1	Duba
11.9	0	238	20	7	1	6	15	30	19	5	0	5	3.5	0.0	28	97	0	1	0	1	Tayma
17.8	0	107	6	2	1	1	0	0	0	0	0	0	0.0	0.0	0	0	0	0	0	0	Al Jahra
5.0	0	10	2	1	0	1	0	0	0	0	0	0	0.0	0.0	0	0	0	0	0	0	Al Kateeb
3.0	0	6	2	1	0	1	0	0	0	0	0	0	0.0	0.0	0	0	0	0	0	0	Aradah

The sixteenth services guide 2017_Region Tabuk

Table (27-2)

Educational services at the level of municipalities

Other education data for males in the public sector

Students density average	Other**						Special education						Institutes						Governorate or municipality			
	Number				Schools		Number				Schools*		Students per teacher average	Students density average	Number					Institutes		
	Teachers	Students	Classes	Schools	Rented	Owned	Teachers***	Students	Classes	Schools	Rented	Owned			Teachers	Students	Classes	Institutes		Rented	Owned	
1.7	0	5	3	1	0	1	0	0	0	0	0	0	0	0.0	0.0	0	0	0	0	0	0	Abayt
4.3	0	17	4	1	0	1	0	0	0	0	0	0	0	0.0	0.0	0	0	0	0	0	0	Al Assafiyah
11.3	0	90	8	3	1	2	26	29	26	8	2	6	5.6	8.8	41	229	26	4	1	2	Umluj	
0.0	0	0	0	0	0	0	1	1	2	1	0	1	0.0	0.0	0	0	0	0	0	0	0	Ash Shabha
4.0	0	8	2	1	0	1	0	0	0	0	0	0	0.0	0.0	0	0	0	0	0	0	0	Al Roudat
21.5	0	129	6	2	0	2	7	9	4	2	0	2	0.0	0.0	0	0	0	0	0	0	0	Haqil
22.8	22	319	14	4	0	4	7	11	6	4	1	3	9.0	21.8	29	262	12	2	0	2	Al Bad	
0.0	0	0	0	0	0	0	0	0	0	0	0	0	9.7	22.7	14	136	6	2	0	2	Magna	
13.3	22	2998	225	63	7	56	267	522	217	67	9	58	6.9	14.9	247	1698	114	14	1	12	Total	

* Representing public education schools with special education classes

** Includes intermediate schools (evening classes)-Secondary school (evening classes)-Adults education-Training

*** Represents the teachers (males) of the institutes of the special needs

Educational services at the level of municipalities

Other education data for females in the public sector

Students density average	Other**						Special education						Institutes						Governorate or municipality		
	Number				Schools		Number				Schools*		Students per teacher average	Students density average	Number					Institutes	
	Teachers	Students	Classes	Schools	Rented	Owned	Teachers***	Students	Classes	Schools	Rented	Owned			Teachers	Students	Classes	Institutes		Rented	Owned
7.0	284	1370	195	45	17	28	180	410	88	28	10	18	0.0	0.0	0	0	0	0	0	0	Tabuk
1.7	1	10	6	2	1	1	0	0	0	0	0	0	0.0	0.0	0	0	0	0	0	0	Shigry
0.0	7	13	3	1	0	1	0	0	0	0	0	0	0.0	0.0	0	0	0	0	0	0	Halat Ammar
0.0	9	15	5	1	0	1	0	0	0	0	0	0	0.0	0.0	0	0	0	0	0	0	Bir Ibn Hirmas
0.0	4	6	2	1	1	0	0	0	0	0	0	0	0.0	0.0	0	0	0	0	0	0	Al Uyaynah
0.0	2	15	3	1	1	0	0	0	0	0	0	0	0.0	0.0	0	0	0	0	0	0	Al Qalibah
5.9	33	141	24	5	2	3	5	13	6	2	1	1	0.0	0.0	0	0	0	0	0	0	Al Wajh
0.0	3	4	2	1	1	0	0	0	0	0	0	0	0.0	0.0	0	0	0	0	0	0	Al-mangour
5.7	6	40	7	2	1	1	0	0	0	0	0	0	0.0	0.0	0	0	0	0	0	0	Bada
0.0	3	22	3	1	1	0	0	0	0	0	0	0	0.0	0.0	0	0	0	0	0	0	Ar-Rass
5.5	2	33	6	2	1	1	0	0	0	0	0	0	0.0	0.0	0	0	0	0	0	0	Abu Rakh
0.0	3	12	3	1	0	1	1	2	3	1	1	0	0.0	0.0	0	0	0	0	0	0	Al Nashifah
0.0	1	10	3	1	0	1	0	0	0	0	0	0	0.0	0.0	0	0	0	0	0	0	Al Fara'ah
4.1	17	69	17	6	1	5	8	9	4	2	0	2	0.0	0.0	0	0	0	0	0	0	Duba

Table (28 - 2)

Educational services at the level of municipalities

Other education data for females in the public sector

Other**							Special education						Institutes						Governorate or municipality				
Students density average	Number				Schools		Number				Schools*		Students per theacher average	Students density average	Number					Institutes			
	Teachers	Students	Classes	Schools	Rented	Owned	Teachers***	Students	Classes	Schools	Rented	Owned			Teachers	Students	Classes	Institutes		Rented	Owned		
0.0	6	12	4	1	1	0	0	0	0	0	0	0	0.0	0.0	0	0	0	0	0	0	0	0	Shawaq
5.4	9	27	5	2	2	0	0	0	0	0	0	0	0.0	0.0	0	0	0	0	0	0	0	0	Almuwaylih
0.0	6	15	3	1	1	0	0	0	0	0	0	0	0.0	0.0	0	0	0	0	0	0	0	0	Al Amoud
7.1	35	206	29	6	3	3	7	4	7	2	0	2	0.0	0.0	0	0	0	0	0	0	0	0	Tayma
0.0	2	10	3	1	0	1	0	0	0	0	0	0	0.0	0.0	0	0	0	0	0	0	0	0	Al Assafiyah
0.0	2	4	2	1	0	1	0	0	0	0	0	0	0.0	0.0	0	0	0	0	0	0	0	0	Al Jadid
0.0	33	106	18	6	5	1	8	10	6	2	0	2	0.0	0.0	0	0	0	0	0	0	0	0	Umluj
0.0	10	27	6	2	2	0	2	1	1	1	0	1	0.0	0.0	0	0	0	0	0	0	0	0	Ash Shabha
6.4	16	90	14	4	1	3	5	8	6	3	2	1	0.0	0.0	0	0	0	0	0	0	0	0	Haqil
0.0	4	129	6	2	0	2	1	8	2	1	0	1	0.0	0.0	0	0	0	0	0	0	0	0	Al Bad
0.0	2	32	3	1	0	1	2	1	2	1	0	1	0.0	0.0	0	0	0	0	0	0	0	0	Magna

The sixteenth services guide 2017_Region Tabuk

Educational services at the level of municipalities
Other education data for females in the public sector

Other**							Special education						Institutes						Governorate or municipality		
Students density average	Number				Schools		Number				Schools*		Students per teacher average	Students density average	Number					Institutes	
	Teachers	Students	Classes	Schools	Rented	Owned	Teachers***	Students	Classes	Schools	Rented	Owned			Teachers	Students	Classes	Institutes		Rented	Owned
6.5	500	2418	372	97	42	55	219	466	125	43	14	29	0.0	0.0	0	0	0	0	0	0	Total

* Representing public education schools with special education classes

**Includes intermediate schools (evening classes)-Secondary school (evening classes)-Adults education-Training

*** Represents the teachers (males) of the institutes of the special needs

The sixteenth services guide 2017_Region Tabuk

Educational services at the level of municipalities

Other education data for males and females in the private sector

Others-females**								Others-males*								Governorate or municipality
Students per teacher average	Students density average	Number						Students per teacher average	Students density average	Number						
		Teachers	Students	Classes	Schools	Schools				Teachers	Students	Classes	Schools	Schools		
						Rented	Owned							Rented	Owned	
3.5	4.3	251	880	203	23	17	6	.0	14.9	0	713	48	8	4	4	Tabuk
.8	.8	5	4	5	1	1	0	.0	.0	0	0	0	0	0	0	Al Wajh
5.3	4.8	12	63	13	3	2	1	.0	.0	0	0	0	0	0	0	Tayma
3.7	2.8	3	11	4	1	1	0	.0	.0	0	0	0	0	0	0	Umluj
4.5	4.5	2	9	2	1	1	0	.0	.0	0	0	0	0	0	0	Haqil
3.5	4.3	273	967	227	29	22	7	.0	14.9	0	713	48	8	4	4	Total

* Includes intermediate school (evening classes)-Secondary school (evening classes)-Adults education

** Includes kindergarten-Literacy

Table (30 - 1)

Health services at the level of municipalities

Public primary care centres and private clinics

Nursing total	Doctors total	Private clinics							Public primary care centres							Total population	Governorate or municipality
		Number							Number								
		Nursing			Doctors			Clinics	Nursing			Doctors			Primary care centres		
		Total	Females	Males	Total	Females	Males		Total	Females	Males	Total	Females	Males			
850	484	363	300	63	328	100	228	30	487	374	113	156	72	84	25	524501	Tabuk
7	4	0	0	0	0	0	0	0	7	3	4	4	1	3	1	2178	Shigry
13	5	0	0	0	0	0	0	0	13	6	7	5	1	4	1	5385	Halat Ammar
4	1	0	0	0	0	0	0	0	4	2	2	1	0	1	1	926	Bajeddah
4	5	0	0	0	0	0	0	0	4	0	4	5	1	4	1	7665	Bir Ibn Hirmas
2	1	0	0	0	0	0	0	0	2	0	2	1	0	1	1	797	Raheeb
3	5	0	0	0	0	0	0	0	3	3	0	5	4	1	1	981	Al Badi'ah
8	3	0	0	0	0	0	0	0	8	2	6	3	1	2	1	2891	Al Uyaynah
2	1	0	0	0	0	0	0	0	2	0	2	1	0	1	1	130	Al Sarw
2	1	0	0	0	0	0	0	0	2	2	0	1	0	1	1	1614	Dhalfa
9	5	0	0	0	0	0	0	0	9	3	6	5	1	4	1	2327	Al Qalibah
1	1	0	0	0	0	0	0	0	1	0	1	1	0	1	1	198	Al Mozam
2	1	0	0	0	0	0	0	0	2	0	2	1	0	1	1	184	Fajr
52	36	23	21	2	19	5	14	3	29	24	5	17	9	8	2	31945	Al Wajh

The sixteenth services guide 2017_Region Tabuk

Table (30 - 2)

Health services at the level of municipalities

Public primary care centres and private clinics

Nursing total	Doctors total	Private clinics							Public primary care centres							Total population	Governorate or municipality
		Number							Number								
		Nursing			Doctors			Clinics	Nursing			Doctors			Primary care centres		
		Total	Females	Males	Total	Females	Males		Total	Females	Males	Total	Females	Males			
4	4	0	0	0	0	0	0	0	4	3	1	4	1	3	1	1680	Al-mangour
3	2	0	0	0	0	0	0	0	3	2	1	2	1	1	1	835	Abou Al Qazaz
16	4	0	0	0	0	0	0	0	16	10	6	4	1	3	1	4298	Bada
2	3	0	0	0	0	0	0	0	2	2	0	3	1	2	1	1239	Kherbaa
5	2	0	0	0	0	0	0	0	5	3	2	2	0	2	1	1059	Al Nabie'
3	3	0	0	0	0	0	0	0	3	1	2	3	2	1	1	1212	Al Kar
3	1	0	0	0	0	0	0	0	3	2	1	1	0	1	1	810	As Sadid
4	1	0	0	0	0	0	0	0	4	2	2	1	0	1	1	1132	Ar-Rass
3	1	0	0	0	0	0	0	0	3	2	1	1	0	1	1	167	Al-Khrar
3	2	0	0	0	0	0	0	0	3	2	1	2	0	2	1	2912	Abu Rakh
4	1	0	0	0	0	0	0	0	4	3	1	1	0	1	1	2635	Al Nashifah
3	2	0	0	0	0	0	0	0	3	2	1	2	0	2	1	1682	Al Fara'ah
38	27	13	12	1	11	4	7	2	25	18	7	16	6	10	2	28706	Duba
5	1	0	0	0	0	0	0	0	5	4	1	1	0	1	1	1732	Al-Khariba

Table (30 - 3)

Health services at the level of municipalities

Public primary care centres and private clinics

Nursing total	Doctors total	Private clinics							Public primary care centres							Total population	Governorate or municipality
		Number							Number								
		Nursing			Doctors			Clinics	Nursing			Doctors			Primary care centres		
		Total	Females	Males	Total	Females	Males		Total	Females	Males	Total	Females	Males			
24	20	0	0	0	0	0	0	0	24	21	3	20	3	17	1	3010	Shawaq
4	3	0	0	0	0	0	0	0	4	4	0	3	1	2	1	3043	Sharmaa
2	3	0	0	0	0	0	0	0	2	1	1	3	1	2	1	3391	Almuwaylih
0	2	0	0	0	0	0	0	0	0	0	0	2	1	1	1	3442	Ad Deissah
3	1	0	0	0	0	0	0	0	3	1	2	1	0	1	1	1625	Shaghab
5	2	0	0	0	0	0	0	0	5	2	3	2	1	1	1	2757	Al Amoud
40	30	17	14	3	20	6	14	3	23	16	7	10	6	4	3	32294	Tayma
6	2	0	0	0	0	0	0	0	6	2	4	2	0	2	1	1024	Al Jahra
5	1	0	0	0	0	0	0	0	5	1	4	1	0	1	1	620	Al Assafiyah
5	2	0	0	0	0	0	0	0	5	1	4	2	0	2	1	981	Al Jadid
31	36	15	13	2	23	8	15	4	16	13	3	13	4	9	2	42428	Umluj
5	4	0	0	0	0	0	0	0	5	4	1	4	1	3	1	4755	Al Hurra Al Shamalia
8	4	0	0	0	0	0	0	0	8	4	4	4	1	3	2	4047	Ash Shabha
1	1	0	0	0	0	0	0	0	1	0	1	1	0	1	1	1536	Al Shadkh

Table (30 - 4)

Health services at the level of municipalities

Public primary care centres and private clinics

Nursing total	Doctors total	Private clinics							Public primary care centres							Total population	Governorate or municipality
		Number							Number								
		Nursing			Doctors			Clinics	Nursing			Doctors			Primary care centres		
		Total	Females	Males	Total	Females	Males		Total	Females	Males	Total	Females	Males			
1	1	0	0	0	0	0	0	0	1	1	0	1	0	1	1	1542	Markh
2	1	0	0	0	0	0	0	0	2	1	1	1	0	1	1	1016	Ash Shaban
20	16	9	9	0	4	0	4	1	11	7	4	12	7	5	2	25652	Haqil
2	1	0	0	0	0	0	0	0	2	2	0	1	0	1	1	648	Alqan
0	3	0	0	0	0	0	0	0	0	0	0	3	2	1	1	838	Al Zeitah
4	5	4	4	0	3	1	2	1	0	0	0	2	1	1	1	14022	Al Bad
0	4	0	0	0	0	0	0	0	0	0	0	4	2	2	1	908	Gayal
1	1	0	0	0	0	0	0	0	1	1	0	1	0	1	1	1190	Al Usayliyah
0	2	0	0	0	0	0	0	0	0	0	0	2	1	1	1	2553	Magna
1224	752	444	373	71	408	124	284	44	780	557	223	344	134	210	82	785143	Total

The sixteenth services guide 2017_Region Tabuk

Health services at the level of municipalities

Ambulance and Red Crescent Centres

Paramedics	Ambulances	Red Crescent Centres	Total population	Governorate or municipality
33	3	3	524501	Tabuk
11	2	1	5385	Halat Ammar
9	1	1	7665	Bir Ibn Hirmas
10	1	1	2327	Al Qalibah
10	1	1	198	Al Mozam
10	2	1	31945	Al Wajh
10	2	1	4298	Bada
11	2	1	28706	Duba
10	2	1	3043	Sharmaa
11	2	1	980	Ras Al Kharitta
11	2	1	32294	Tayma
11	2	1	1024	Al Jahra
10	2	1	42428	Umluj
10	2	1	1096	Amaq
11	2	1	25652	Haqil
21	3	2	838	Al Zeitah

Health services at the level of municipalities

Ambulance and Red Crescent Centres

Paramedics	Ambulances	Red Crescent Centres	Total population	Governorate or municipality
14	2	1	14022	Al Bad
213	33	20	726402	Total

The sixteenth services guide 2017_Region Tabuk

Table (32-7)

Public services at the level of municipalities

Number of agricultural, social, administrative, public and financial services in cities and villages

Number of cities and villages that have public services		Administrative services																				General, financial and banking services				Social and development services						Agricultural services			Governorate or municipality																					
(Available-Unavailable)		Internet network	Cell phone	Telephone network	Water network	Electricity	Security control	Security point	Health affairs	Industrial fund	Real-estate fund	Social development fund	Labour office	Water branch	Financial branch	Transport branch	Females education office	Males education office	Females education administration	Males education administration	Office of Municipal Services	Municipality	Secretariat of municipality	Pensions	Social insurance	Awqaf (mortmain)	Center of promotion of virtue	Civil affairs	Passport department	Traffic centers	Police station	Police centre	Commercial bank	Postman		Post office	Travel agency	Public library	Civil defence	Charity/Association	Cooperative association	Development committee	Development Centre	Social security	Notary branch	Notary	Court	Agricultural fund	Agricultural branch	Agricultural Directorate						
0	0	7	6	7	0	0	0	0	0	0	0	0	0	1	0	1	1	0	1	0	1	0	1	0	1	0	1	1	1	1	1	0	1	3	0	1	0	1	1	1	1	1	0	1	0	1	1	1	0	1	1	0		Tayma		
0	0	1	0	2	0	0	0	0	0	0	0	0	0	0	0	0	0	0	0	1	0	0	0	0	0	0	0	0	0	0	1	0	0	0	0	0	1	0	0	0	0	0	0	0	0	0	0	0	0	0	0	0	0	0		Al Jahra
0	0	0	1	1	0	0	0	0	0	0	0	0	0	0	0	0	0	0	0	1	0	0	0	0	0	0	0	0	0	0	0	0	0	0	0	0	0	0	0	0	0	0	0	0	0	0	0	0	0	0	0	0	0	0		Al Kateeb
0	0	0	1	1	0	0	0	0	0	0	0	0	0	0	0	0	0	0	0	0	0	0	0	0	0	0	0	0	0	0	0	0	0	0	0	0	0	0	0	0	0	0	0	0	0	0	0	0	0	0	0	0	0	0		Aradah
0	0	0	1	1	0	0	0	0	0	0	0	0	0	0	0	0	0	0	0	0	0	0	0	0	0	0	0	0	0	0	0	0	0	0	0	0	0	0	0	0	0	0	0	0	0	0	0	0	0	0	0	0	0	0		Al Jabawiyah
0	0	0	0	1	0	0	0	0	0	0	0	0	0	0	0	0	0	0	0	0	1	0	0	0	0	0	0	0	0	0	0	0	0	0	0	0	0	0	0	0	0	0	0	0	0	0	0	0	0	0	0	0	0	0		Abayt
0	0	0	1	1	1	0	0	0	0	0	0	0	0	0	0	0	0	0	0	0	1	0	0	0	0	0	0	0	0	0	0	0	0	0	0	0	0	0	0	0	0	0	0	0	0	0	0	0	0	0	0	0	0	0		Al Assafiyah
0	0	0	0	1	0	0	0	0	0	0	0	0	0	0	0	0	0	0	0	0	0	0	0	0	0	0	0	0	0	0	0	0	0	0	0	0	0	0	0	0	0	0	0	0	0	0	0	0	0	0	0	0	0	0		Mudaysis
0	0	0	1	2	0	0	0	0	0	0	0	0	0	0	0	0	0	0	0	0	1	0	0	0	0	0	0	0	0	0	0	0	0	0	0	0	0	0	0	0	0	0	0	0	0	0	0	0	0	0	0	0	0	0		Al Jadid

Table (33 - 1)

Geographical data at the populated area level

The nearest city or village with a hospital					The nearest town or village that have a care center					The nearest town or village that have an education					Distance (Km) - type of road				Direction	Populated area	Emirate or governorate or municipality
Distance (Km) - type of road				City or village	Distance (Km) - type of road				City or village	Distance (Km) - type of road				City or village							
Sea route	Rough	Easy	asphalt		Sea route	Rough	Easy	asphalt		Sea route	Rough	Easy	asphalt		Sea route	Rough	Easy	asphalt			
0	0	0	0		0	0	0	0		0	0	0	0		0	0	0	1304	Northwest	Tbwk	Tabuk
0	0	0	8	Tabuk	0	0	0	8	Tabuk	0	0	0	8	Tabuk	0	0	0	8	West	Damj	Tabuk
0	17	0	0	Tabuk	0	17	0	0	Tabuk	0	17	0	0	Tabuk	0	17	0	0	West	Hijrat Umm Ewyqylh	Tabuk
0	0	0	35	Tabuk	0	0	0	35	Tabuk	0	0	0	35	Tabuk	0	0	0	35	North	Faqih Farms And Adjunct Farms	Tabuk
0	0	0	35	Tabuk	0	0	0	35	Tabuk	0	0	0	35	Tabuk	0	0	0	35	North	Tariq Halat Eammar Eastern Farms	Tabuk
0	0	0	10	Tabuk	0	0	0	10	Tabuk	0	0	0	10	Tabuk	0	0	0	10	Northeast	Alsiyrih Farms	Tabuk
0	0	0	7	Tabuk	0	0	0	7	Tabuk	0	0	0	7	Tabuk	0	0	0	7	East	Tariq Almadina Northern Farms (The First)	Tabuk
0	0	0	10	Tabuk	0	0	0	10	Tabuk	0	0	0	10	Tabuk	0	0	0	10	East	Tariq Almadina Northern Farms (The Second)	Tabuk
0	0	0	12	Tabuk	0	0	0	12	Tabuk	0	0	0	12	Tabuk	0	0	0	12	East	Tariq Almadina Northern Farms (The Third)	Tabuk
0	0	0	14	Tabuk	0	0	0	14	Tabuk	0	0	0	14	Tabuk	0	0	0	14	East	Tariq Almadina Northern Farms (The Fourth)	Tabuk

The sixteenth services guide 2017_Region Tabuk

Table (33 - 2)

Geographical data at the populated area level

The nearest city or village with a hospital					The nearest town or village that have a care center					The nearest town or village that have an education					Distance (Km) - type of road				Direction	Populated area	Emirate or governorate or municipality
Distance (Km) - type of road				City or village	Distance (Km) - type of road				City or village	Distance (Km) - type of road				City or village							
Sea route	Rough	Easy	asphalt		Sea route	Rough	Easy	asphalt		Sea route	Rough	Easy	asphalt		Sea route	Rough	Easy	asphalt			
0	0	0	33	Tabuk	0	0	0	33	Tabuk	0	0	0	33	Tabuk	0	0	0	33	East	Tariq Almadinih Southern Farms (The First)	Tabuk
0	0	0	16	Tabuk	0	0	0	16	Tabuk	0	0	0	16	Tabuk	0	0	0	16	East	Tariq Almadinih Southern Farms (The Second)	Tabuk
0	0	0	50	Tabuk	0	0	0	50	Tabuk	0	0	0	50	Tabuk	0	0	0	50	East	Altalaeah	Tabuk
0	85	0	160	Tabuk	0	0	0	120	Al Qalibah	0	0	0	60	Fajr	0	85	0	160	South	Mughiraa Altabiq	Mughira At Tabiq
0	0	0	82	Tabuk	0	0	0	0		0	0	0	0		0	0	0	82	Southwest	Shuqraa Aljadidih	Shigry
0	0	20	92	Tabuk	0	0	32	20	Shigry	0	0	32	20	Shigry	0	0	32	20	South	Rawafih	Shigry
0	0	0	110	Tabuk	0	0	0	0		0	0	0	0		0	0	0	110	North	Halah Eammar	Halat Ammar
0	0	0	75	Tabuk	0	0	0	16	Halat Ammar	0	0	0	0		0	0	0	16	South	Halih Eammar Housing	Halat Ammar
0	0	0	125	Tabuk	0	0	0	0		0	0	0	0		0	0	0	125	Northwest	Bijdah	Bajeddah
0	0	0	90	Tabuk	0	0	0	25	Bajeddah	0	0	0	25	Bajeddah	0	0	0	25	Southwest	Airtiwaz Umm Barirh	Bajeddah

The sixteenth services guide 2017_Region Tabuk

Table (33 - 3)

Geographical data at the populated area level

The nearest city or village with a hospital					The nearest town or village that have a care center					The nearest town or village that have an education					Distance (Km) - type of road				Direction	Populated area	Emirate or governorate or municipality
Distance (Km) - type of road				City or village	Distance (Km) - type of road				City or village	Distance (Km) - type of road				City or village							
Sea route	Rough	Easy	asphalt		Sea route	Rough	Easy	asphalt		Sea route	Rough	Easy	asphalt		Sea route	Rough	Easy	asphalt			
0	0	0	60	Tabuk	0	0	0	0		0	0	0	0		0	0	0	60	North	Bayir Bin Hirmas	Bir Ibn Hirmas
0	0	0	260	Tabuk	0	0	0	170	Al Qalibah	0	0	0	110	Fajr	0	0	0	260	East	Alhuj	Al Huj
0	0	0	150	Tabuk	0	0	0	0		0	0	0	0		0	0	0	150	South	Rahib	Raheeb
0	3	0	150	Tabuk	0	0	0	3	Raheeb	0	0	0	3	Raheeb	0	0	0	3	West	Saminuh	Raheeb
0	0	0	130	Tabuk	0	0	3	26	Raheeb	0	0	0	13	Al Badi'ah	0	0	3	26	Northwest	Eayan Al'Akhdar	Raheeb
0	0	0	140	Tabuk	0	0	0	16	Raheeb	0	0	0	16	Raheeb	0	0	0	16	North	Albayda' Farms	Raheeb
0	0	0	135	Tabuk	0	0	0	24	Raheeb	0	0	0	24	Raheeb	0	0	0	24	North	Alrakihi Farms	Raheeb
0	55	0	145	Tabuk	0	20	0	0	Al Sarw	0	20	0	0	Al Sarw	0	55	0	145	North	Hamit	Al Lawz
0	0	0	75	Tabuk	0	0	0	75	Tabuk	0	0	0	75	Tabuk	0	0	0	75	South	Al'Akhdar	Al Akhdar
0	0	0	83	Tabuk	0	0	0	0		0	0	0	0		0	0	0	83	South	Albadieuh	Al Badi'ah

The sixteenth services guide 2017_Region Tabuk

Table (33 - 4)

Geographical data at the populated area level

The nearest city or village with a hospital					The nearest town or village that have a care center					The nearest town or village that have an education					Distance (Km) - type of road				Direction	Populated area	Emirate or governorate or municipality
Distance (Km) - type of road				City or village	Distance (Km) - type of road				City or village	Distance (Km) - type of road				City or village							
Sea route	Rough	Easy	asphalt		Sea route	Rough	Easy	asphalt		Sea route	Rough	Easy	asphalt		Sea route	Rough	Easy	asphalt			
0	0	0	114	Tabuk	0	0	0	31	Al Badi'ah	0	0	0	0		0	0	0	31	Southeast	Aleinuh	Al Badi'ah
0	0	0	105	Tabuk	0	0	0	12	Al Badi'ah	0	0	0	12	Al Badi'ah	0	0	0	12	South	Aramaduh	Al Badi'ah
0	0	0	79	Tabuk	0	0	0	0		0	0	0	0		0	0	0	79	Northwest	Aleininuh	Al Uyaynah
0	0	50	30	Tabuk	0	0	0	32	Halat Ammar	0	0	0	32	Halat Ammar	0	0	50	30	North	Dhat Alhaj	Dhat Al Haj
0	16	0	100	Tabuk	0	9	0	0	Halat Ammar	0	9	0	0	Halat Ammar	0	16	0	100	Northwest	Albadie	Al Badi'
0	20	0	110	Tabuk	0	0	0	100	Halat Ammar	0	0	0	100	Halat Ammar	0	20	0	110	Southeast	Alshaayib	Ash Shaib
0	60	0	160	Tabuk	0	60	0	160	Tabuk	0	0	0	120	Fajr	0	60	0	160	Northeast	Kuluh	Kulwa
0	0	0	118	Tabuk	0	0	0	0		0	0	0	0		0	0	0	118	Northwest	Alsuruw	Al Sarw
0	0	0	120	Tabuk	0	0	0	2	Al Sarw	0	0	0	2	Al Sarw	0	0	0	2	South	Alnaabie	Al Sarw
0	0	0	165	Tabuk	0	0	0	0		0	0	0	0		0	0	0	165	South	Aldalafuh	Dhalfa

The sixteenth services guide 2017_Region Tabuk

Table (33 - 5)

Geographical data at the populated area level

The nearest city or village with a hospital					The nearest town or village that have a care center					The nearest town or village that have an education					Distance (Km) - type of road				Direction	Populated area	Emirate or governorate or municipality
Distance (Km) - type of road				City or village	Distance (Km) - type of road				City or village	Distance (Km) - type of road				City or village							
Sea route	Rough	Easy	asphalt		Sea route	Rough	Easy	asphalt		Sea route	Rough	Easy	asphalt		Sea route	Rough	Easy	asphalt			
0	0	0	78	Tabuk	0	0	0	78	Tabuk	0	0	0	0	0	0	0	78	West	Naema	Na'mi	
0	0	0	135	Tabuk	0	0	0	0	0	0	0	0	0	0	0	135	Northwest	Alqalibuh	Al Qalibah		
0	0	0	120	Tabuk	0	0	0	0	0	0	0	0	0	0	0	120	Northeast	Almezm	Al Mozam		
0	0	0	60	Tabuk	0	0	0	0	0	0	0	0	0	0	0	60	East	Fajar	Fajr		
0	0	0	120	Tabuk	0	0	0	50	Fajr	0	0	0	50	Fajr	0	0	0	120	Northeast	Alhaway	Al Hawa
0	0	0	0		0	0	0	0	0	0	0	0	0	0	0	350	South	Alwajh	Al Wajh		
0	0	0	28	Al Wajh	0	0	0	28	Al Wajh	0	0	0	28	Al Wajh	0	0	0	28	North	Haramil	Al Wajh
0	0	0	10	Al Wajh	0	0	0	10	Al Wajh	0	0	0	10	Al Wajh	0	0	0	10	Southeast	Water Biir Wa'Adaa	Al Wajh
0	0	0	18	Al Wajh	0	0	0	18	Al Wajh	0	0	0	18	Al Wajh	0	0	0	18	East	Alsabil Walhamira'	Al Wajh
0	0	0	29	Al Wajh	0	0	0	29	Al Wajh	0	0	0	29	Al Wajh	0	0	0	29	Northeast	Biir Aldathnah	Al Wajh

The sixteenth services guide 2017_Region Tabuk

Table (33 - 6)

Geographical data at the populated area level

The nearest city or village with a hospital					The nearest town or village that have a care center					The nearest town or village that have an education					Distance (Km) - type of road				Direction	Populated area	Emirate or governorate or municipality
Distance (Km) - type of road				City or village	Distance (Km) - type of road				City or village	Distance (Km) - type of road				City or village							
Sea route	Rough	Easy	asphalt		Sea route	Rough	Easy	asphalt		Sea route	Rough	Easy	asphalt		Sea route	Rough	Easy	asphalt	Direction	Populated area	Emirate or governorate or municipality
0	0	0	35	Al Wajh	0	0	0	35	Al Wajh	0	35	0	35	Al Wajh	0	0	0	35	East	Bir 'Abu Muhyathulat	Al Wajh
0	0	0	25	Al Wajh	0	0	0	25	Al Wajh	0	0	0	25	Al Wajh	0	0	0	25	Northeast	Biir Alqabuh	Al Wajh
0	0	0	45	Al Wajh	0	0	0	45	Al Wajh	0	0	0	45	Al Wajh	0	0	0	45	North	Aldubub	Al Wajh
0	0	0	55	Al Wajh	0	0	0	55	Al Wajh	0	0	0	30	Antar	0	0	0	55	North	Almaruh	Al Wajh
0	0	0	39	Al Wajh	0	0	0	39	Al Wajh	0	0	0	39	Al Wajh	0	0	0	39	South	Alnakhiruh	Al Wajh
0	0	0	95	Al Wajh	0	0	0	0		0	0	0	0		0	0	0	95	Southeast	Almanjur	Al-mangour
0	0	0	120	Al Wajh	0	0	0	22	Al-mangour	0	0	0	22	Al-mangour	0	0	0	22	Southeast	Albadieat	Al-mangour
0	0	0	121	Al Wajh	0	0	0	22	Al-mangour	0	0	0	0		0	0	0	22	East	Almadaquh Biirin Thafah	Al-mangour
0	0	0	110	Al Wajh	0	0	0	7	Al-mangour	0	0	0	7	Al-mangour	0	0	0	7	Northeast	Aldaras	Al-mangour
0	0	0	108	Al Wajh	0	0	0	8	Al-mangour	0	0	0	8	Al-mangour	0	0	0	8	Southwest	Shatin	Al-mangour

The sixteenth services guide 2017_Region Tabuk

Table (33 - 7)

Geographical data at the populated area level

The nearest city or village with a hospital					The nearest town or village that have a care center					The nearest town or village that have an education					Distance (Km) - type of road				Direction	Populated area	Emirate or governorate or municipality
Distance (Km) - type of road				City or village	Distance (Km) - type of road				City or village	Distance (Km) - type of road				City or village							
Sea route	Rough	Easy	asphalt		Sea route	Rough	Easy	asphalt		Sea route	Rough	Easy	asphalt		Sea route	Rough	Easy	asphalt			
0	0	0	75	Al Wajh	0	0	0	0		0	0	0	0		0	0	0	75	Northeast	'Abu Alqizaz	Abou Al Qazaz
0	0	0	105	Al Wajh	0	0	0	0		0	0	0	0		0	0	0	105	East	Bida'	Bada
0	15	0	100	Al Wajh	0	0	0	8	Bada	0	0	0	8	Bada	0	0	0	8	North	Biir Aljaninuh	Bada
0	0	0	112	Al Wajh	0	0	0	10	Bada	0	0	0	10	Bada	0	0	0	10	Northeast	Aljirf	Bada
0	0	0	108	Al Wajh	0	0	0	11	Bada	0	0	0	11	Bada	0	0	0	11	North	Alearyfat	Bada
0	0	0	100	Al Wajh	0	0	0	5	Bada	0	0	0	5	Bada	0	0	0	5	Northwest	Al'liskan Alkhayriu	Bada
0	0	0	105	Al Wajh	0	0	0	5	Bada	0	0	0	5	Bada	0	0	0	5	West	Umm Jarfan	Bada
0	0	0	125	Al Wajh	0	0	0	0		0	0	0	0		0	0	0	125	East	Khuraba'	Kherbaa
0	0	0	110	Al Wajh	0	0	0	14	Kherbaa	0	0	0	14	Kherbaa	0	0	0	14	Southwest	Abyar Alzabiruh	Kherbaa
0	0	0	120	Al Wajh	0	0	0	8	Kherbaa	0	0	0	8	Kherbaa	0	0	0	8	Southwest	Almaealaq	Kherbaa

The sixteenth services guide 2017_Region Tabuk

Table (33 - 8)

Geographical data at the populated area level

The nearest city or village with a hospital					The nearest town or village that have a care center					The nearest town or village that have an education					Distance (Km) - type of road				Direction	Populated area	Emirate or governorate or municipality
Distance (Km) - type of road				City or village	Distance (Km) - type of road				City or village	Distance (Km) - type of road				City or village							
Sea route	Rough	Easy	asphalt		Sea route	Rough	Easy	asphalt		Sea route	Rough	Easy	asphalt		Sea route	Rough	Easy	asphalt			
0	17	0	125	Al Wajh	0	17	0	0	Al Wajh	0	17	0	0	Kherbaa	0	17	0	0	Southeast	Alqawh	Kherbaa
0	0	0	75	Al Wajh	0	0	0	0		0	0	0	0		0	0	0	75	East	Alnaabie	Al Nabie'
0	30	0	75	Al Wajh	0	30	0	0	Al Nabie'	0	30	0	0	Al Nabie'	0	30	0	0	Southwest	Abar 'Abana Aleijaj	Al Nabie'
0	0	0	125	Al Wajh	0	0	0	7	Al Nabie'	0	0	0	7	Al Nabie'	0	0	0	7	East	Sahaban	Al Nabie'
0	0	0	120	Al Wajh	0	0	0	6	Al Nabie'	0	0	0	6	Al Nabie'	0	0	0	6	Northeast	Alshuzuwh	Al Nabie'
0	0	0	75	Al Wajh	0	0	0	0		0	0	0	0		0	0	0	75	East	Alkuru	Al Kar
0	0	0	80	Al Wajh	0	0	0	8	Al Kar	0	0	0	8	Al Kar	0	0	0	8	South	Alhafiruh	Al Kar
0	0	0	135	Al Wajh	0	0	0	0		0	0	0	0		0	0	0	135	East	Alsadid	As Sadid
0	0	0	19	Al Wajh	0	0	0	0		0	0	0	0		0	0	0	19	North	Alrasu	Ar-Rass
0	0	0	65	Al Wajh	0	0	0	65	Al Wajh	0	0	0	0		0	0	0	65	North	Eantar	Antar

The sixteenth services guide 2017_Region Tabuk

Table (33 - 9)

Geographical data at the populated area level

The nearest city or village with a hospital					The nearest town or village that have a care center					The nearest town or village that have an education					Distance (Km) - type of road				Direction	Populated area	Emirate or governorate or municipality
Distance (Km) - type of road				City or village	Distance (Km) - type of road				City or village	Distance (Km) - type of road				City or village							
Sea route	Rough	Easy	asphalt		Sea route	Rough	Easy	asphalt		Sea route	Rough	Easy	asphalt		Sea route	Rough	Easy	asphalt			
0	0	0	130	Al Wajh	0	0	0	0		0	0	0	0		0	0	0	130	Southeast	Alkharar	Al-Khrar
0	0	0	0		0	0	0	0		0	0	0	0		0	0	0	175	Northwest	'Abu Rakh	Abu Rakh
0	0	0	25	Abu Rakh	0	0	0	25	Abu Rakh	0	0	0	25	Abu Rakh	0	0	0	25	Southwest	Artamaan	Abu Rakh
0	0	0	7	Abu Rakh	0	0	0	7	Abu Rakh	0	0	0	7	Abu Rakh	0	0	0	7	South	Alshahiba'	Abu Rakh
0	0	0	10	Abu Rakh	0	0	0	10	Abu Rakh	0	0	0	10	Abu Rakh	0	0	0	10	West	Wadi Damr	Abu Rakh
0	0	0	6	Abu Rakh	0	0	0	6	Abu Rakh	0	0	0	1	Abu Rakh	0	0	0	6	South	Umm Halifat	Abu Rakh
0	0	0	7	Abu Rakh	0	0	0	7	Abu Rakh	0	0	0	7	Abu Rakh	0	0	0	7	Northwest	Ghurab	Abu Rakh
0	0	0	8	Abu Rakh	0	0	0	8	Abu Rakh	0	0	0	8	Abu Rakh	0	0	0	8	Northeast	Almudhinib (Slie)	Abu Rakh
0	0	0	9	Abu Rakh	0	0	0	9	Abu Rakh	0	0	0	9	Abu Rakh	0	0	0	9	Northeast	Harimil	Abu Rakh
0	0	0	10	Abu Rakh	0	0	0	10	Abu Rakh	0	0	0	10	Abu Rakh	0	0	0	10	Southwest	Alradim	Abu Rakh

The sixteenth services guide 2017_Region Tabuk

Table (33 - 10)

Geographical data at the populated area level

The nearest city or village with a hospital					The nearest town or village that have a care center					The nearest town or village that have an education					Distance (Km) - type of road				Direction	Populated area	Emirate or governorate or municipality
Distance (Km) - type of road				City or village	Distance (Km) - type of road				City or village	Distance (Km) - type of road				City or village							
Sea route	Rough	Easy	asphalt		Sea route	Rough	Easy	asphalt		Sea route	Rough	Easy	asphalt		Sea route	Rough	Easy	asphalt			
0	0	0	8	Abu Rakh	0	0	0	8	Abu Rakh	0	0	0	8	Abu Rakh	0	0	0	8	Southwest	Awan	Abu Rakh
0	0	0	3	Abu Rakh	0	0	0	3	Abu Rakh	0	0	0	3	Abu Rakh	0	0	0	3	Northeast	Mashash Hamath	Abu Rakh
0	0	0	12	Abu Rakh	0	0	0	0		0	0	0	0		0	0	0	155	Northwest	Alnashifuh	Al Nashifah
0	0	8	12	Abu Rakh	0	0	8	4	Al Nashifah	0	0	8	4	Al Nashifah	0	0	8	4	East	Maghiruh Alnashifuh	Al Nashifah
0	0	0	12	Abu Rakh	0	0	0	8	Al Nashifah	0	0	0	8	Al Nashifah	0	0	0	8	Southwest	Wa'Adaa Amyghar	Al Nashifah
0	0	0	8	Abu Rakh	0	0	0	7	Al Nashifah	0	0	0	7	Al Nashifah	0	0	0	7	West	Alsabykhuh	Al Nashifah
0	0	0	12	Abu Rakh	0	0	0	8	Al Nashifah	0	0	0	8	Al Nashifah	0	0	0	8	Northwest	Wa'Adaa Alnakhibir	Al Nashifah
0	0	0	30	Al Ula	0	0	0	25	Al Nashifah	0	0	0	25	Al Nashifah	0	0	0	25	Southeast	Allhaa	Al Nashifah
0	0	0	40	Abu Rakh	0	0	0	30	Al Nashifah	0	0	0	0		0	0	0	30	South	Aldhyyl	Al Nashifah
0	0	0	35	Abu Rakh	0	0	0	35	Al Nashifah	0	0	0	5	Al Nashifah	0	0	0	35	South	Alhadbuh Umm Easa	Al Nashifah

The sixteenth services guide 2017_Region Tabuk

Table (33 - 11)

Geographical data at the populated area level

The nearest city or village with a hospital					The nearest town or village that have a care center					The nearest town or village that have an education					Distance (Km) - type of road				Direction	Populated area	Emirate or governorate or municipality
Distance (Km) - type of road				City or village	Distance (Km) - type of road				City or village	Distance (Km) - type of road				City or village							
Sea route	Rough	Easy	asphalt		Sea route	Rough	Easy	asphalt		Sea route	Rough	Easy	asphalt		Sea route	Rough	Easy	asphalt			
0	0	0	20	Abu Rakh	0	0	0	35	Al Nashifah	0	0	0	0		0	0	0	35	Southwest	Umm Dubae	Al Nashifah
0	0	0	12	Abu Rakh	0	0	0	6	Al Nashifah	0	0	0	6	Al Nashifah	0	0	0	6	Southeast	Almahash	Al Nashifah
0	0	0	67	Al Ula	0	0	0	40	Al Nashifah	0	0	0	40	Al Nashifah	0	0	0	40	South	Ghuribin	Al Nashifah
0	0	0	22	Abu Rakh	0	0	0	0		0	0	0	0		0	0	0	185	North	Alfarieuh	Al Fara'ah
0	0	0	44	Abu Rakh	0	0	0	25	Al Fara'ah	0	0	0	0		0	0	0	25	West	Alblytih	Al Fara'ah
0	0	0	63	Abu Rakh	0	0	0	40	Al Fara'ah	0	0	0	18	Al Fara'ah	0	0	0	40	Northwest	Abwtinh	Al Fara'ah
0	0	0	35	Abu Rakh	0	0	0	15	Al Fara'ah	0	0	0	15	Al Fara'ah	0	0	0	15	Southwest	Umm Qaf	Al Fara'ah
0	0	0	60	Abu Rakh	0	0	0	38	Al Fara'ah	0	0	0	24	Al Fara'ah	0	0	0	38	Northwest	Almayiyin	Al Fara'ah
0	6	0	32	Abu Rakh	0	6	0	32	Abu Rakh	0	0	0	0		0	6	0	32	North	Aljawi	Al Jou
0	0	0	0		0	0	0	0		0	0	0	0		0	0	0	180	West	Daba'	Duba

The sixteenth services guide 2017_Region Tabuk

Table (33 - 12)

Geographical data at the populated area level

The nearest city or village with a hospital					The nearest town or village that have a care center					The nearest town or village that have an education					Distance (Km) - type of road				Direction	Populated area	Emirate or governorate or municipality
Distance (Km) - type of road				City or village	Distance (Km) - type of road				City or village	Distance (Km) - type of road				City or village							
Sea route	Rough	Easy	asphalt		Sea route	Rough	Easy	asphalt		Sea route	Rough	Easy	asphalt		Sea route	Rough	Easy	asphalt			
0	0	0	12	Duba	0	0	0	12	Duba	0	0	0	12	Duba	0	0	0	12	North	Alghal	Duba
0	0	0	18	Duba	0	0	0	18	Duba	0	0	0	18	Duba	0	0	0	18	North	Nakhl Almaerish	Duba
0	0	0	42	Duba	0	0	0	42	Duba	0	0	0	42	Duba	0	0	0	42	East	Muthalath Shawaq	Duba
0	20	0	42	Duba	0	0	0	52	Shaghab	0	0	0	10	Shawaq	0	20	0	42	South	Airtiwarz Alsaaluh	Duba
0	0	0	70	Al Bad	0	0	0	0		0	0	0	0		0	0	0	100	Northwest	Alkharibuh	Al-Khariba
0	0	0	80	Al Bad	0	0	0	4	Al-Khariba	0	0	0	4	Al-Khariba	0	0	0	4	Northeast	Eaynunuh	Al-Khariba
0	0	0	0		0	0	0	0		0	0	0	0		0	0	0	110	East	Ashwaq	Shawaq
0	0	0	70	Al Bad	0	0	0	0		0	0	0	0		0	0	0	95	North	Sharama'	Sharmaa
0	50	0	55	Duba	0	0	0	65	Almuwaylih	0	0	0	0		0	50	0	55	Northeast	Sadar	Sadr
0	0	0	45	Duba	0	0	0	0		0	0	0	0		0	0	0	45	North	Almuilah	Almuwaylih

The sixteenth services guide 2017_Region Tabuk

Geographical data at the populated area level

The nearest city or village with a hospital					The nearest town or village that have a care center					The nearest town or village that have an education					Distance (Km) - type of road				Direction	Populated area	Emirate or governorate or municipality
Distance (Km) - type of road				City or village	Distance (Km) - type of road				City or village	Distance (Km) - type of road				City or village	Distance (Km) - type of road						
Sea route	Rough	Easy	asphalt		Sea route	Rough	Easy	asphalt		Sea route	Rough	Easy	asphalt		Sea route	Rough	Easy	asphalt			
0	0	9	10	Duba	0	0	9	10	Duba	0	0	0	0		0	0	9	10	Southwest	Sir	Sor
0	0	0	50	Shawaq	0	0	0	0		0	0	0	0		0	0	0	100	Northeast	Aldaysuh	Ad Deissah
0	0	0	70	Shawaq	0	0	6	0	Ad Deissah	0	0	6	0	Ad Deissah	0	0	6	0	North	Qaraqir	Ad Deissah
0	0	0	20	Shawaq	0	0	0	20	Shawaq	0	0	0	0		0	0	0	20	Southwest	'Abana Aleijaj	Ad Deissah
0	0	0	45	Shawaq	0	0	16	0	Ad Deissah	0	0	0	0		0	0	16	0	Northwest	Madan	Ad Deissah
0	0	0	65	Shawaq	0	6	0	0	Ad Deissah	0	6	0	0	Ad Deissah	0	6	0	0	North	Tarbaan	Ad Deissah
0	0	0	80	Shawaq	0	12	0	0	Ad Deissah	0	12	0	0	Ad Deissah	0	12	0	0	North	Ainqad	Ad Deissah
0	0	0	65	Shawaq	0	10	0	0	Ad Deissah	0	10	0	0	Ad Deissah	0	10	0	0	Northwest	Sikhin	Ad Deissah
0	0	0	75	Shawaq	0	0	6	0	Ad Deissah	0	0	6	0	Ad Deissah	0	0	6	0	Northwest	Alhijruh	Ad Deissah
0	0	0	70	Shawaq	0	0	0	27	Ad Deissah	0	0	0	27	Ad Deissah	0	0	0	27	Southwest	Rakan	Ad Deissah

Table (33 - 14)

Geographical data at the populated area level

The nearest city or village with a hospital					The nearest town or village that have a care center					The nearest town or village that have an education					Distance (Km) - type of road				Direction	Populated area	Emirate or governorate or municipality
Distance (Km) - type of road				City or village	Distance (Km) - type of road				City or village	Distance (Km) - type of road				City or village							
Sea route	Rough	Easy	asphalt		Sea route	Rough	Easy	asphalt		Sea route	Rough	Easy	asphalt		Sea route	Rough	Easy	asphalt			
0	0	0	25	Shawaq	0	0	0	0		0	0	0	0		0	0	0	110	South	Shaghab	Shaghab
0	0	0	70	Duba	0	0	0	70	Duba	0	0	0	0		0	0	0	70	East	Khasham Alzabibih	Ras Al Kharitta
0	0	0	13	Duba	0	0	0	13	Duba	0	0	0	0		0	0	0	13	East	Ras Alkharita	Ras Al Kharitta
0	0	0	20	Duba	0	0	0	0		0	0	0	0		0	0	0	20	South	Aleumud	Al Amoud
0	0	35	0	Shawaq	0	0	32	0	Shaghab	0	0	0	0		0	5	40	50	Southeast	Nabie Dama	Nabe' Dama
0	0	25	0	Shawaq	0	0	25	0	Shawaq	0	0	0	0		0	5	0	5	East	Albadie	Nabe' Dama
0	0	0	35	Shawaq	0	0	4	0	Shaghab	0	0	0	4	Nabe' Dama	0	0	0	4	South	Alkhuntuqaa	Nabe' Dama
0	0	0	36	Shawaq	0	5	0	0	Shaghab	0	0	0	5	Nabe' Dama	0	0	0	5	West	Almaeu	Nabe' Dama
0	0	0	45	Shawaq	0	32	0	0	Shaghab	0	0	0	12	Nabe' Dama	0	0	0	12	West	Alsaealuh	Nabe' Dama
0	0	0	25	Duba	0	0	0	25	Duba	0	0	0	0		0	0	0	25	East	Biir Fahayman	Bir Fahyman

The sixteenth services guide 2017_Region Tabuk

Geographical data at the populated area level

The nearest city or village with a hospital					The nearest town or village that have a care center					The nearest town or village that have an education					Distance (Km) - type of road				Direction	Populated area	Emirate or governorate or municipality
Distance (Km) - type of road				City or village	Distance (Km) - type of road				City or village	Distance (Km) - type of road				City or village							
Sea route	Rough	Easy	asphalt		Sea route	Rough	Easy	asphalt		Sea route	Rough	Easy	asphalt		Sea route	Rough	Easy	asphalt			
0	0	0	30	Duba	0	0	0	25	Almuwaylih	0	0	0	25	Almuwaylih	0	0	0	30	North	Alsuwruh	Al Sourah
0	0	0	75	Duba	0	25	0	0	Almuwaylih	0	25	0	0	Almuwaylih	0	0	19	7	North	Tarim	Al Sourah
0	0	35	50	Duba	0	0	35	0	Shaghab	0	0	0	0		0	0	35	50	Southeast	Abwaslamuh	Abou Salma
0	0	35	50	Duba	0	0	35	0	Shaghab	0	0	0	3	Abou Salma	0	0	0	3	Southeast	Qabqab	Abou Salma
0	0	4	146	Duba	0	0	0	40	Al-Khariba	0	0	0	40	Al-Khariba	0	0	4	146	Northwest	Rawaa	Ruwa
0	0	0	0		0	0	0	0		0	0	0	0		0	0	0	263	East	Tima'	Tayma
0	0	0	14	Tayma	0	0	0	14	Tayma	0	0	0	0		0	0	0	14	South	King Abdul Aziz City (Housing Site)	Tayma
0	0	0	5	Tayma	0	0	0	5	Tayma	0	0	0	5	Tayma	0	0	0	5	Northeast	Bin Rushadan Farms	Tayma
0	0	0	15	Tayma	0	0	0	15	Tayma	0	0	0	15	Tayma	0	0	0	15	Southwest	Almatahih Farms	Tayma
0	0	0	5	Tayma	0	0	0	5	Tayma	0	0	0	5	Tayma	0	0	0	5	South	Muhajah Farms	Tayma

Geographical data at the populated area level

The nearest city or village with a hospital					The nearest town or village that have a care center					The nearest town or village that have an education					Distance (Km) - type of road				Direction	Populated area	Emirate or governorate or municipality
Distance (Km) - type of road				City or village	Distance (Km) - type of road				City or village	Distance (Km) - type of road				City or village							
Sea route	Rough	Easy	asphalt		Sea route	Rough	Easy	asphalt		Sea route	Rough	Easy	asphalt		Sea route	Rough	Easy	asphalt			
0	0	0	6	Tayma	0	0	0	6	Tayma	0	0	0	6	Tayma	0	0	0	6	Northeast	Buhan Farms	Tayma
0	0	0	4	Tayma	0	0	0	4	Tayma	0	0	0	4	Tayma	0	0	0	4	Northeast	Shamal Shrq Tyma' Farms	Tayma
0	0	0	100	Tayma	0	0	0	0		0	0	0	0		0	0	0	100	South	Aljuhara' Alqadimuh	Al Jahra
0	0	0	110	Tayma	0	0	0	7	Al Jahra	0	0	0	0		0	0	0	7	South	Qaryat Almuthlath	Al Jahra
0	0	0	53	Tayma	0	0	0	53	Tayma	0	0	0	0		0	0	0	53	Southeast	Alkatib	Al Kateeb
0	0	0	90	Tayma	0	0	0	20	Al Jadid	0	0	0	0		0	0	0	90	Southwest	Earadah	Aradah
0	0	0	60	Tayma	0	0	0	60	Tayma	0	0	0	60	Tayma	0	0	0	60	North	Aljbeawy (Jrysh)	Al Jabawiyah
0	0	0	90	Tayma	0	0	0	35	Al Assafiyah	0	0	0	0		0	0	0	90	Northeast	Abyt	Abayt
0	0	0	95	Tayma	0	0	0	0		0	0	0	0		0	0	0	95	North	Aleasafih	Al Assafiyah
0	0	38	0	Tayma	0	0	38	0	Tayma	0	0	0	0		0	0	38	0	West	Mudisis	Mudaysis

Table (33 - 17)

Geographical data at the populated area level

The nearest city or village with a hospital					The nearest town or village that have a care center					The nearest town or village that have an education					Distance (Km) - type of road				Direction	Populated area	Emirate or governorate or municipality
Distance (Km) - type of road				City or village	Distance (Km) - type of road				City or village	Distance (Km) - type of road				City or village							
Sea route	Rough	Easy	asphalt		Sea route	Rough	Easy	asphalt		Sea route	Rough	Easy	asphalt		Sea route	Rough	Easy	asphalt			
0	0	0	80	Tayma	0	0	0	0		0	0	0	0		0	0	0	80	South	Aljadid Village	Al Jadid
0	0	0	132	Tayma	0	0	0	32	Al Jadid	0	0	0	32	Al Jadid	0	0	0	32	North	Qarah Alhayran	Al Jadid
0	0	0	145	Tayma	0	0	0	50	Al Jahra	0	0	0	50	Al Jahra	0	0	0	145	East	Alhuzm	Al Hazem
0	0	0	0		0	0	0	0		0	0	0	0		0	0	0	541	Southwest	Amluj	Umluj
0	0	0	7	Umluj	0	0	0	7	Umluj	0	0	0	0		0	0	0	7	East	Almuqarah	Umluj
0	0	0	6	Umluj	0	0	0	6	Umluj	0	0	0	6	Umluj	0	0	0	6	East	Almuhjir Wafarms Uh	Umluj
0	0	0	8	Umluj	0	0	0	8	Umluj	0	0	0	8	Umluj	0	0	0	8	Northeast	Alwasituh	Umluj
0	0	0	8	Umluj	0	0	0	8	Umluj	0	0	0	8	Umluj	0	0	0	8	Northeast	Alkhazan	Umluj
0	0	0	8	Umluj	0	0	0	8	Umluj	0	0	0	8	Umluj	0	0	0	8	Northeast	Alzaawih	Umluj
0	0	0	10	Umluj	0	0	0	10	Umluj	0	0	0	0		0	0	0	10	Northeast	Umm Ghawashi	Umluj

The sixteenth services guide 2017_Region Tabuk

Table (33 - 18)

Geographical data at the populated area level

The nearest city or village with a hospital					The nearest town or village that have a care center					The nearest town or village that have an education					Distance (Km) - type of road				Direction	Populated area	Emirate or governorate or municipality
Distance (Km) - type of road				City or village	Distance (Km) - type of road				City or village	Distance (Km) - type of road				City or village							
Sea route	Rough	Easy	asphalt		Sea route	Rough	Easy	asphalt		Sea route	Rough	Easy	asphalt		Sea route	Rough	Easy	asphalt			
0	0	0	10	Umluj	0	0	0	10	Umluj	0	0	0	10	Umluj	0	0	0	10	East	Farms Alfaqir	Umluj
0	0	0	2	Umluj	0	0	0	2	Umluj	0	0	0	2	Umluj	0	0	0	2	East	Umm Hamduh	Umluj
0	0	0	3	Umluj	0	0	0	3	Umluj	0	0	0	3	Umluj	0	0	0	3	East	Umm Marayigh	Umluj
0	0	0	10	Umluj	0	0	0	10	Umluj	0	0	0	10	Umluj	0	0	0	10	East	Alsamidat	Umluj
0	0	0	10	Umluj	0	0	0	10	Umluj	0	0	0	10	Umluj	0	0	0	10	East	Almutaywaa	Umluj
0	0	0	6	Umluj	0	0	0	6	Umluj	0	0	0	6	Umluj	0	0	0	6	Northeast	Umm Ratab (Syah Aleaqibih)	Umluj
0	0	0	10	Umluj	0	0	0	10	Umluj	0	0	0	0		0	0	0	10	North	Alqurs	Umluj
0	0	0	6	Umluj	0	0	0	6	Umluj	0	0	0	6	Umluj	0	0	0	6	North	Aldaquum	Umluj
0	0	0	10	Umluj	0	0	0	10	Umluj	0	0	0	10	Umluj	0	0	0	10	Northeast	Biir Sayif	Umluj
0	0	0	8	Umluj	0	0	0	8	Umluj	0	0	0	8	Umluj	0	0	0	8	North	Alsamah	Umluj

The sixteenth services guide 2017_Region Tabuk

Geographical data at the populated area level

The nearest city or village with a hospital					The nearest town or village that have a care center					The nearest town or village that have an education					Distance (Km) - type of road				Direction	Populated area	Emirate or governorate or municipality
Distance (Km) - type of road				City or village	Distance (Km) - type of road				City or village	Distance (Km) - type of road				City or village							
Sea route	Rough	Easy	asphalt		Sea route	Rough	Easy	asphalt		Sea route	Rough	Easy	asphalt		Sea route	Rough	Easy	asphalt	Direction	Populated area	Emirate or governorate or municipality
0	0	0	15	Umluj	0	0	0	5	Al Hurra Al Shamalia	0	0	0	0		0	0	0	15	North	Alharuh Alshamaliuh	Al Hurra Al Shamalia
0	0	0	35	Umluj	0	0	0	35	Umluj	0	0	0	20	Al Hurra Al Shamalia	0	0	0	20	North	Alnaeiluh	Al Hurra Al Shamalia
0	0	0	35	Umluj	0	0	0	35	Umluj	0	0	0	0		0	0	0	22	North	Albatn	Al Hurra Al Shamalia
0	0	0	10	Umluj	0	0	0	0		0	0	0	0		0	0	0	10	South	Alnasbuh	Al Hurra Al Shamalia
0	0	0	95	Umluj	0	0	0	0		0	0	0	0		0	0	0	95	East	Alshabahuh	Ash Shabha
0	0	0	80	Umluj	0	0	0	12	Ash Shabha	0	0	0	3	Ash Shabha	0	0	0	12	North	Alsaruh Alsharqiuh Walgharbiuh	Ash Shabha
0	0	0	70	Umluj	0	0	0	15	Ash Shabha	0	0	0	0		0	0	0	15	North	Samar	Ash Shabha
0	0	0	78	Umluj	0	0	0	0		0	0	0	0		0	0	0	20	Northwest	Fum Shathath	Ash Shabha
0	0	0	64	Umluj	0	0	0	30	Ash Shabha	0	0	0	30	Ash Shabha	0	0	0	30	Northeast	Alsahluh	Ash Shabha
0	0	0	90	Umluj	0	0	0	4	Ash Shabha	0	0	0	4	Ash Shabha	0	0	0	4	South	Hadar	Ash Shabha

Geographical data at the populated area level

The nearest city or village with a hospital					The nearest town or village that have a care center					The nearest town or village that have an education					Distance (Km) - type of road				Direction	Populated area	Emirate or governorate or municipality
Distance (Km) - type of road				City or village	Distance (Km) - type of road				City or village	Distance (Km) - type of road				City or village							
Sea route	Rough	Easy	asphalt		Sea route	Rough	Easy	asphalt		Sea route	Rough	Easy	asphalt		Sea route	Rough	Easy	asphalt			
0	0	0	80	Umluj	0	0	0	0		0	0	0	0		0	0	0	80	South	Alshadakh	Al Shadkh
0	0	0	80	Umluj	0	0	0	1	Al Shadkh	0	0	0	1	Al Shadkh	0	0	0	1	West	Harih Alshaykh Sabih	Al Shadkh
0	0	0	84	Umluj	0	0	0	8	Al Shadkh	0	0	0	8	Al Shadkh	0	0	0	8	East	Masruruh	Al Shadkh
0	0	0	90	Umluj	0	0	9	0	Al Shadkh	0	0	9	0	Al Shadkh	0	0	0	9	South	Farms Musybikhh	Al Shadkh
0	0	0	80	Umluj	0	0	0	19	Al Shadkh	0	0	0	19	Sroum	0	0	0	19	North	Qasr Dahilan	Al Shadkh
0	0	0	86	Umluj	0	0	0	6	Al Shadkh	0	0	0	6	Al Shadkh	0	0	0	6	South	Umm Alhiran	Al Shadkh
0	0	0	86	Umluj	0	0	0	7	Al Shadkh	0	0	0	7	Al Shadkh	0	0	0	7	South	Almushirif	Al Shadkh
0	0	0	102	Umluj	0	0	0	70	Markh	0	0	0	0		0	0	0	102	Northeast	Aleanbajuh	Al Anbaja
0	0	0	60	Umluj	0	0	0	60	Umluj	0	0	0	0		0	0	0	60	East	Alruwaydat	Al Roudat
0	0	0	36	Umluj	0	0	0	36	Umluj	0	0	0	0		0	2	0	10	West	Qasr Ealithuh	Al Roudat

Table (33 - 21)

Geographical data at the populated area level

The nearest city or village with a hospital					The nearest town or village that have a care center					The nearest town or village that have an education					Distance (Km) - type of road				Direction	Populated area	Emirate or governorate or municipality
Distance (Km) - type of road				City or village	Distance (Km) - type of road				City or village	Distance (Km) - type of road				City or village							
Sea route	Rough	Easy	asphalt		Sea route	Rough	Easy	asphalt		Sea route	Rough	Easy	asphalt		Sea route	Rough	Easy	asphalt			
0	0	0	47	Umluj	0	0	0	47	Umluj	0	0	0	3	Al Roudat	0	0	0	3	East	Alsafira'	Al Roudat
0	0	0	51	Umluj	0	0	0	51	Umluj	0	0	0	0		0	0	0	7	North	Alnuwaybieuh	Al Roudat
0	0	0	57	Umluj	0	0	0	57	Umluj	0	0	0	8	Al Roudat	0	0	0	8	Northeast	Alsahfuh	Al Roudat
0	0	0	50	Umluj	0	16	0	0	Al Shadkh	0	16	0	0	Sroum	0	0	0	43	South	Neduh	Al Roudat
0	0	0	5	Umluj	0	0	0	5	Umluj	0	0	0	5	Al Roudat	0	0	0	5	West	Almaliquh	Al Roudat
0	0	0	25	Umluj	0	0	0	25	Umluj	0	0	0	20	Al Hurra Al Shamalia	0	0	0	25	Northeast	Marakh	Markh
0	0	0	19	Umluj	0	0	0	0		0	0	0	0		0	0	0	19	West	Fashigh	Markh
0	0	0	60	Umluj	0	0	0	6	Markh	0	0	0	0		0	0	0	17	West	Biir Maseud	Markh
0	0	0	65	Umluj	0	0	0	5	Markh	0	0	0	0		0	0	0	5	East	Abn Ghanim	Markh
0	0	0	55	Umluj	0	0	0	55	Markh	0	0	0	0		0	0	0	15	East	Alhayil Al'Aelaa	Markh

The sixteenth services guide 2017_Region Tabuk

Table (33 - 22)

Geographical data at the populated area level

The nearest city or village with a hospital					The nearest town or village that have a care center					The nearest town or village that have an education					Distance (Km) - type of road				Direction	Populated area	Emirate or governorate or municipality
Distance (Km) - type of road				City or village	Distance (Km) - type of road				City or village	Distance (Km) - type of road				City or village							
Sea route	Rough	Easy	asphalt		Sea route	Rough	Easy	asphalt		Sea route	Rough	Easy	asphalt		Sea route	Rough	Easy	asphalt			
0	0	0	45	Umluj	0	0	0	45	Umluj	0	0	0	0		0	0	0	45	North	Dhirfi	Dharfi
0	0	0	95	Umluj	0	0	0	40	Ash Shabha	0	0	0	0		0	0	0	95	East	Harad	Haradh
0	0	0	95	Umluj	0	0	0	35	Ash Shabha	0	0	0	5	Haradh	0	0	0	5	West	Thamim	Haradh
0	0	0	95	Umluj	0	0	0	57	Ash Shabha	0	0	0	12	Haradh	0	0	0	12	East	Hijaj	Haradh
0	0	0	95	Umluj	0	0	0	56	Ash Shabha	0	0	0	13	Haradh	0	0	0	13	East	Alkhasharim	Haradh
0	0	0	125	Umluj	0	0	0	65	Ash Shabha	0	0	0	15	Haradh	0	0	0	15	East	Alraqm	Haradh
0	0	0	90	Umluj	0	0	0	45	Ash Shabha	0	0	0	12	Haradh	0	0	0	12	North	Alhfyr(Aleqyrban)	Haradh
0	0	0	75	Umluj	0	0	0	21	Ash Shabha	0	0	0	14	Haradh	0	0	0	14	North	Alymam	Haradh
0	0	0	90	Umluj	0	0	0	32	Ash Shabha	0	0	0	8	Haradh	0	0	0	8	North	Alwarqia	Haradh
0	0	0	90	Umluj	0	0	0	55	Ash Shabha	0	0	0	11	Haradh	0	0	0	11	East	Albuytnu	Haradh

The sixteenth services guide 2017_Region Tabuk

Geographical data at the populated area level

The nearest city or village with a hospital					The nearest town or village that have a care center					The nearest town or village that have an education					Distance (Km) - type of road				Direction	Populated area	Emirate or governorate or municipality
Distance (Km) - type of road				City or village	Distance (Km) - type of road				City or village	Distance (Km) - type of road				City or village							
Sea route	Rough	Easy	asphalt		Sea route	Rough	Easy	asphalt		Sea route	Rough	Easy	asphalt		Sea route	Rough	Easy	asphalt			
0	0	0	40	Umluj	0	0	0	0	Umluj	0	0	0	0	Umluj	0	0	0	40	South	Alshubean	Ash Shaban
0	0	0	38	Umluj	0	0	0	5	Ash Shaban	0	0	0	5	Ash Shaban	0	0	0	5	East	Albawanuh	Ash Shaban
0	0	0	25	Umluj	0	0	0	18	Ash Shaban	0	0	0	18	Ash Shaban	0	0	0	18	Northeast	Alsatih	Ash Shaban
0	0	0	55	Umluj	0	0	0	22	Ash Shaban	0	0	0	22	Ash Shaban	0	0	0	22	South	Rahaa Alshamalia	Ash Shaban
0	0	0	65	Umluj	0	0	0	50	Al Hurra Al Shamalia	0	0	0	0	Umluj	0	0	0	65	Northeast	Eumq	Amaq
0	0	0	50	Umluj	0	0	0	19	Al Hurra Al Shamalia	0	0	0	19	Amaq	0	0	0	19	Northwest	Eaqir Alhisan	Amaq
0	0	0	90	Umluj	0	61	0	0	Al Hurra Al Shamalia	0	0	0	0	Umluj	0	0	0	20	North	Kathan	Amaq
0	0	0	110	Umluj	0	0	0	71	Al Hurra Al Shamalia	0	0	0	18	Amaq	0	0	0	18	North	Haniq	Amaq
0	0	0	70	Umluj	0	0	0	55	Al Hurra Al Shamalia	0	0	0	6	Amaq	0	0	0	6	West	Alkharim	Amaq
0	0	0	36	Umluj	0	0	0	36	Umluj	0	0	0	0	Umluj	0	0	0	36	Southeast	Sarum	Sroum

Geographical data at the populated area level

The nearest city or village with a hospital					The nearest town or village that have a care center					The nearest town or village that have an education					Distance (Km) - type of road				Direction	Populated area	Emirate or governorate or municipality
Distance (Km) - type of road				City or village	Distance (Km) - type of road				City or village	Distance (Km) - type of road				City or village							
Sea route	Rough	Easy	asphalt		Sea route	Rough	Easy	asphalt		City or village	Sea route	Rough	Easy		asphalt	City or village	Sea route	Rough	Easy	asphalt	
0	0	0	110	Umluj	0	0	0	55	Ash Shabha	0	0	0	15	Haradh	0	0	0	110	East	Alhamija (Aldaysah)	Al Hajamiyah
0	0	0	45	Umluj	0	0	0	17	Ash Shaban	0	0	0	0		0	0	0	45	South	Alhusaa	Al Hasi
0	0	0	60	Umluj	0	0	0	60	Umluj	0	0	0	60	Umluj	0	0	0	60	East	Alhayil	Al Ha'el
0	0	0	80	Umluj	0	0	0	20	Ash Shabha	0	0	0	20	Ash Shabha	0	0	0	80	East	Alshatat	Ash Shetat
0	0	0	0		0	0	0	0		0	0	0	0		0	0	0	225	West	Haql	Haqil
0	0	0	7	Haqil	0	0	0	7	Haqil	0	0	0	7	Haqil	0	0	0	7	North	Alduruh	Ad Dorah
0	0	0	55	Haqil	0	0	0	55	Haqil	0	0	0	20	Alqan	0	0	0	55	Southeast	'Abu Alhanshan	Abou Al Hanshan
0	0	0	80	Haqil	0	0	0	0		0	0	0	0		0	0	0	80	Southeast	Eulqan	Alqan
0	0	0	89	Haqil	0	0	0	0		0	0	0	0		0	0	0	89	East	Alziyatuh	Al Zeitah
0	0	0	50	Haqil	0	0	0	30	Al Zeitah	0	0	0	30	Al Zeitah	0	0	0	30	West	Alsharaf	Al Zeitah

Geographical data at the populated area level

The nearest city or village with a hospital					The nearest town or village that have a care center					The nearest town or village that have an education					Distance (Km) - type of road				Direction	Populated area	Emirate or governorate or municipality
Distance (Km) - type of road				City or village	Distance (Km) - type of road				City or village	Distance (Km) - type of road				City or village							
Sea route	Rough	Easy	asphalt		Sea route	Rough	Easy	asphalt		Sea route	Rough	Easy	asphalt		Sea route	Rough	Easy	asphalt			
0	0	0	80	Haqil	0	0	0	18	Al Zeitah	0	0	0	0		0	0	0	18	West	Sharif Maetih	Al Zeitah
0	0	1	26	Haqil	0	0	1	26	Haqil	0	0	0	0		0	0	1	26	South	Alwadi Aljadid	Al Wadi Al Jadid (New Valley)
0	0	5	45	Haqil	0	0	0	40	Al Zeitah	0	0	0	20	Al Wadi Al Jadid (New Valley)	0	0	5	45	South	Eului Alqasir	Alu Al Qusayr
0	0	0	0		0	0	0	0		0	0	0	0		0	0	0	225	West	Albadae	Al Bad
0	0	0	41	Al Bad	0	0	0	41	Al Bad	0	0	0	41	Al Bad	0	0	0	41	North	Murid Alshaykh (Abin Shahbi)	Al Bad
0	0	0	40	Al Bad	0	0	0	0		0	0	0	0		0	0	0	40	South	Qial	Gayal
0	0	0	48	Al Bad	0	0	0	8	Gayal	0	0	0	8	Gayal	0	0	0	8	Southwest	Aleyynat	Gayal
0	0	1	24	Al Bad	0	0	1	24	Al Bad	0	0	0	0		0	0	1	24	East	Almatahuh	Abu Romana
0	0	0	40	Al Bad	0	0	0	0		0	0	0	0		0	0	0	40	Southeast	Aleasiliuh	Al Usayliyah
0	0	0	25	Al Bad	0	0	0	5	Al Usayliyah	0	0	0	5	Al Usayliyah	0	0	0	5	North	Umm Rajim	Al Usayliyah

Table (33 - 26)

Geographical data at the populated area level

The nearest city or village with a hospital					The nearest town or village that have a care center					The nearest town or village that have an education					Distance (Km) - type of road	Direction	Populated area	Emirate or governorate or municipality			
Distance (Km) - type of road				City or village	Distance (Km) - type of road				City or village	Distance (Km) - type of road				City or village							
Sea route	Rough	Easy	asphalt		Sea route	Rough	Easy	asphalt		Sea route	Rough	Easy	asphalt								
0	0	0	28	Al Bad	0	0	0	0		0	0	0	0		0	0	0	28	West	Maqana	Magna
0	0	0	15	Al Bad	0	0	0	15	Al Bad	0	0	0	15	Al Bad	0	0	0	15	Northeast	Alhamduh	Magna

The sixteenth services guide 2017_Region Tabuk

Table (34 - 1)

Educational services at the populated area level

Kindergarten school

Kindergarten- Special education						Kindergarten- International						Private kindergarten						Public kindergarten						Gender	Populated area	Emirate or governorate or municipality
Number						Number						Number						Number								
Rented buildings	Owned buildings	Teachers/females	Students	Classes	Schools	Rented buildings	Owned buildings	Teachers/females	Students	Classes	Schools	Rented buildings	Owned buildings	Teachers/females	Students	Classes	Schools	Rented buildings	Owned buildings	Teachers/females	Students	Classes	Schools			
1	3	33	16	10	4	2	0	26	332	26	2	15	6	225	548	177	21	7	16	159	677	105	23	Males - Females	Tbwk	Tabuk
0	0	0	0	0	0	0	0	0	0	0	0	0	0	0	0	0	0	1	0	0	6	4	1	Males - Females	Shuqraa Aljadidih	Shigry
0	0	0	0	0	0	0	0	0	0	0	0	0	0	0	0	0	0	0	1	7	13	3	1	Males - Females	Halah Eammar	Halat Ammar
0	0	0	0	0	0	0	0	0	0	0	0	0	0	0	0	0	0	0	1	9	15	5	1	Males - Females	Bayir Bin Hirmas	Bir Ibn Hirmas
0	0	0	0	0	0	0	0	0	0	0	0	0	0	0	0	0	0	1	0	4	6	2	1	Males - Females	Aleiuuh	Al Uyaynah
0	0	0	0	0	0	0	0	0	0	0	0	0	0	0	0	0	0	1	0	2	15	3	1	Males - Females	Alqalibuh	Al Qalibah
0	0	0	0	0	0	0	0	0	0	0	0	1	0	5	4	5	1	1	3	25	100	18	4	Males - Females	Alwajh	Al Wajh
0	0	0	0	0	0	0	0	0	0	0	0	0	0	0	0	0	0	1	0	3	4	2	1	Males - Females	Almanjur	Al-mangour
0	0	0	0	0	0	0	0	0	0	0	0	0	0	0	0	0	0	1	0	5	32	4	1	Males - Females	Bida'	Bada
0	0	0	0	0	0	0	0	0	0	0	0	0	0	0	0	0	0	1	0	3	22	3	1	Males - Females	Alrasu	Ar-Rass
0	0	0	0	0	0	0	0	0	0	0	0	0	0	0	0	0	0	0	1	2	27	3	1	Males - Females	'Abu Rakh	Abu Rakh
0	0	0	0	0	0	0	0	0	0	0	0	0	0	0	0	0	0	0	1	3	12	3	1	Males - Females	Alnashifuh	Al Nashifah
0	0	0	0	0	0	0	0	0	0	0	0	0	0	0	0	0	0	0	1	1	10	3	1	Males - Females	Alfarieuh	Al Fara'ah
0	0	0	0	0	0	0	0	0	0	0	0	0	0	0	0	0	0	1	2	12	28	9	3	Males - Females	Daba'	Duba
0	0	0	0	0	0	0	0	0	0	0	0	0	0	0	0	0	0	1	0	6	12	4	1	Males - Females	Ashwaq	Shawaq
0	0	0	0	0	0	0	0	0	0	0	0	0	0	0	0	0	0	1	0	6	4	2	1	Males - Females	Almuilah	Almuwaylih
0	0	0	0	0	0	0	0	0	0	0	0	0	0	0	0	0	0	1	0	6	15	3	1	Males - Females	Aleumud	Al Amoud
0	0	0	0	0	0	0	0	0	0	0	0	2	1	12	63	13	3	3	1	18	104	17	4	Males - Females	Tima'	Tayma
0	0	0	0	0	0	0	0	0	0	0	0	0	0	0	0	0	0	0	1	2	10	3	1	Males - Females	Aleasafih	Al Assafiyah

The sixteenth services guide 2017_Region Tabuk

Table (34 - 2)

Educational services at the populated area level

Kindergarten school

Kindergarten- Special education						Kindergarten- International						Private kindergarten						Public kindergarten						Gender	Populated area	Emirate or governorate or municipality
Number						Number						Number						Number								
Rented buildings	Owned buildings	Teachers/females	Students	Classes	Schools	Rented buildings	Owned buildings	Teachers/females	Students	Classes	Schools	Rented buildings	Owned buildings	Teachers/females	Students	Classes	Schools	Rented buildings	Owned buildings	Teachers/females	Students	Classes	Schools			
0	0	0	0	0	0	0	0	0	0	0	0	0	0	0	0	0	0	0	1	2	4	2	1	Males - Females	Aljadid Village	Al Jadid
0	0	0	0	0	0	0	0	0	0	0	0	1	0	3	11	4	1	5	1	33	106	18	6	Males - Females	Amlij	Umluj
0	0	0	0	0	0	0	0	0	0	0	0	0	0	0	0	0	0	1	0	6	17	3	1	Males - Females	Alshabahuh	Ash Shabha
0	0	0	0	0	0	0	0	0	0	0	0	0	0	0	0	0	0	1	0	4	10	3	1	Males - Females	Fum Shathath	Ash Shabha
0	0	0	0	0	0	0	0	0	0	0	0	1	0	2	9	2	1	1	2	12	47	10	3	Males - Females	Haql	Haqil
0	0	0	0	0	0	0	0	0	0	0	0	0	0	0	0	0	0	0	1	22	141	6	1	Males - Females	Albadae	Al Bad
0	0	0	0	0	0	0	0	0	0	0	0	0	0	0	0	0	0	0	2	4	129	6	2	Males - Females	Albadae	Al Bad
0	0	0	0	0	0	0	0	0	0	0	0	0	0	0	0	0	0	0	1	2	32	3	1	Males - Females	Maqana	Magna

The sixteenth services guide 2017_Region Tabuk

Educational services at the populated area level

Primary school 1-2

Primary Quran memorization						Private primary						General primary						Gender	Populated area	Emirate or governorate or municipality
Number						Number						Number								
Rented buildings	Owned buildings	Teachers	Students	Classes	Schools	Rented buildings	Owned buildings	Teachers	Students	Classes	Schools	Rented buildings	Owned buildings	Teachers	Students	Classes	Schools			
0	3	70	846	42	3	6	7	601	7275	291	13	21	49	1750	26473	922	70	Males	Tbwk	Tabuk
3	4	118	1224	72	7	11	4	338	3089	162	15	46	35	2039	30189	1066	81	Females		
0	0	0	0	0	0	0	0	0	0	0	0	0	1	7	140	5	1	Males	Shuqraa Aljadidih	Shigry
0	0	0	0	0	0	0	0	0	0	0	0	1	0	8	130	6	1	Females		
0	0	0	0	0	0	0	0	0	0	0	0	0	2	21	311	12	2	Males	Halah Eammar	Halat Ammar
0	1	12	9	2	1	0	0	0	0	0	0	0	2	26	235	13	2	Females		
0	0	0	0	0	0	0	0	0	0	0	0	0	1	4	17	5	1	Males	Bijdah	Bajeddah
0	0	0	0	0	0	0	0	0	0	0	0	1	0	8	18	6	1	Females		
0	0	0	0	0	0	0	0	0	0	0	0	0	2	32	473	17	2	Males	Bayir Bin Hirmas	Bir Ibn Hirmas
0	1	6	37	8	1	0	0	0	0	0	0	1	1	44	445	23	2	Females		
0	0	0	0	0	0	0	0	0	0	0	0	0	1	3	60	6	1	Males	Rahib	Raheeb
0	0	0	0	0	0	0	0	0	0	0	0	1	0	7	63	6	1	Females		
0	0	0	0	0	0	0	0	0	0	0	0	0	1	3	16	5	1	Males	Albadieuh	Al Badi'ah
0	0	0	0	0	0	0	0	0	0	0	0	0	0	0	0	0	0	Females		
0	0	0	0	0	0	0	0	0	0	0	0	0	1	3	26	4	1	Males	Aleinbuh	Al Badi'ah
0	0	0	0	0	0	0	0	0	0	0	0	1	0	3	21	4	1	Females		
0	0	0	0	0	0	0	0	0	0	0	0	0	1	16	167	7	1	Males	Aleiinuh	Al Uyaynah
0	0	0	0	0	0	0	0	0	0	0	0	1	0	12	203	7	1	Females		

Educational services at the populated area level

Primary school 1-2

Primary Quran memorization						Private primary						General primary						Gender	Populated area	Emirate or governorate or municipality
Number						Number						Number								
Rented buildings	Owned buildings	Teachers	Students	Classes	Schools	Rented buildings	Owned buildings	Teachers	Students	Classes	Schools	Rented buildings	Owned buildings	Teachers	Students	Classes	Schools			
0	0	0	0	0	0	0	0	0	0	0	0	0	1	8	77	5	1	Males	Alsuruw	Al Sarw
0	0	0	0	0	0	0	0	0	0	0	0	1	0	15	95	6	1	Females		
0	0	0	0	0	0	0	0	0	0	0	0	0	1	8	46	6	1	Males	Aldalafuh	Dhalfa
0	0	0	0	0	0	0	0	0	0	0	0	1	0	8	53	6	1	Females		
0	0	0	0	0	0	0	0	0	0	0	0	0	1	4	27	5	1	Males	Naemaa	Na'mi
0	0	0	0	0	0	0	0	0	0	0	0	1	0	4	9	5	1	Females		
0	0	0	0	0	0	0	0	0	0	0	0	0	1	6	101	6	1	Males	Alqalibuh	Al Qalibah
0	0	0	0	0	0	0	0	0	0	0	0	0	1	12	87	6	1	Females		
0	0	0	0	0	0	0	0	0	0	0	0	0	1	4	28	5	1	Males	Almezm	Al Mozam
0	0	0	0	0	0	0	0	0	0	0	0	1	0	1	24	6	1	Females		
0	0	0	0	0	0	0	0	0	0	0	0	0	1	3	27	6	1	Males	Fajar	Fajr
0	0	0	0	0	0	0	0	0	0	0	0	0	0	0	0	0	0	Females		
0	2	16	173	13	2	0	0	0	0	0	0	1	5	110	1596	67	6	Males	Alwajh	Al Wajh
0	1	13	84	8	1	0	0	0	0	0	0	4	4	140	1538	70	8	Females		
0	0	0	0	0	0	0	0	0	0	0	0	0	0	0	0	0	0	Males	Almanjur	Al-mangour
0	0	0	0	0	0	0	0	0	0	0	0	0	1	10	86	6	1	Females		
0	0	0	0	0	0	0	0	0	0	0	0	0	1	3	31	6	1	Males	Almadaquh Biirin Thafah	Al-mangour
0	0	0	0	0	0	0	0	0	0	0	0	1	0	8	30	6	1	Females		

Educational services at the populated area level

Primary school 1-2

Primary Quran memorization						Private primary						General primary						Gender	Populated area	Emirate or governorate or municipality
Number						Number						Number								
Rented buildings	Owned buildings	Teachers	Students	Classes	Schools	Rented buildings	Owned buildings	Teachers	Students	Classes	Schools	Rented buildings	Owned buildings	Teachers	Students	Classes	Schools			
0	0	0	0	0	0	0	0	0	0	0	0	0	1	3	75	6	1	Males	'Abu Alqizaz	Abou Al Qazaz
0	0	0	0	0	0	0	0	0	0	0	0	1	0	9	93	6	1	Females		
0	0	0	0	0	0	0	0	0	0	0	0	0	1	10	174	10	1	Males	Bida'	Bada
0	1	6	51	8	1	0	0	0	0	0	0	0	1	12	152	8	1	Females		
0	0	0	0	0	0	0	0	0	0	0	0	0	1	7	34	6	1	Males	Khuraba'	Kherbaa
0	0	0	0	0	0	0	0	0	0	0	0	1	0	8	31	6	1	Females		
0	0	0	0	0	0	0	0	0	0	0	0	0	1	3	80	6	1	Males	Alnaabie	Al Nabie'
0	0	0	0	0	0	0	0	0	0	0	0	0	1	12	63	6	1	Females		
0	0	0	0	0	0	0	0	0	0	0	0	0	1	7	56	6	1	Males	Alkuru	Al Kar
0	0	0	0	0	0	0	0	0	0	0	0	1	0	12	62	6	1	Females		
0	0	0	0	0	0	0	0	0	0	0	0	0	1	7	27	6	1	Males	Alsadid	As Sadid
0	0	0	0	0	0	0	0	0	0	0	0	1	0	13	32	6	1	Females		
0	0	0	0	0	0	0	0	0	0	0	0	0	1	11	70	6	1	Males	Alrasu	Ar-Rass
0	0	0	0	0	0	0	0	0	0	0	0	0	1	10	82	6	1	Females		
0	0	0	0	0	0	0	0	0	0	0	0	0	1	4	6	5	1	Males	Eantar	Antar
0	0	0	0	0	0	0	0	0	0	0	0	0	0	0	0	0	0	Females		
0	0	0	0	0	0	0	0	0	0	0	0	1	0	4	17	6	1	Males	Alkharar	Al-Kharar
0	0	0	0	0	0	0	0	0	0	0	0	1	0	5	26	6	1	Females		

Educational services at the populated area level

Primary school 1-2

Primary Quran memorization						Private primary						General primary						Gender	Populated area	Emirate or governorate or municipality
Number						Number						Number								
Rented buildings	Owned buildings	Teachers	Students	Classes	Schools	Rented buildings	Owned buildings	Teachers	Students	Classes	Schools	Rented buildings	Owned buildings	Teachers	Students	Classes	Schools			
0	1	7	30	7	1	0	0	0	0	0	0	1	1	11	100	12	2	Males	'Abu Rakh	Abu Rakh
1	0	3	8	4	1	0	0	0	0	0	0	1	1	27	119	11	2	Females		
0	0	0	0	0	0	0	0	0	0	0	0	0	1	7	66	6	1	Males	Alnashifuh	Al Nashifah
0	0	0	0	0	0	0	0	0	0	0	0	1	0	13	61	6	1	Females		
0	0	0	0	0	0	0	0	0	0	0	0	1	0	3	17	6	1	Males	Aldhyyl	Al Nashifah
0	0	0	0	0	0	0	0	0	0	0	0	0	0	0	0	0	0	Females		
0	0	0	0	0	0	0	0	0	0	0	0	0	1	3	21	6	1	Males	Umm Dubae	Al Nashifah
0	0	0	0	0	0	0	0	0	0	0	0	1	0	8	48	6	1	Females		
0	0	0	0	0	0	0	0	0	0	0	0	0	1	12	56	6	1	Males	Alfarieuh	Al Fara'ah
0	0	0	0	0	0	0	0	0	0	0	0	0	1	13	66	6	1	Females		
0	0	0	0	0	0	0	0	0	0	0	0	0	1	8	33	6	1	Males	Alblytih	Al Fara'ah
0	0	0	0	0	0	0	0	0	0	0	0	0	1	7	25	5	1	Females		
0	0	0	0	0	0	0	0	0	0	0	0	0	1	5	38	6	1	Males	Aljawi	Al Jou
0	0	0	0	0	0	0	0	0	0	0	0	0	1	8	36	6	1	Females		
0	1	14	187	11	1	0	0	0	0	0	0	4	5	117	1317	63	9	Males	Daba'	Dubai
0	1	17	108	6	1	0	0	0	0	0	0	4	4	128	1226	65	8	Females		
0	0	0	0	0	0	0	0	0	0	0	0	0	1	11	84	6	1	Males	Alkharibuh	Al-Khariba
0	0	0	0	0	0	0	0	0	0	0	0	0	1	12	81	6	1	Females		

Educational services at the populated area level

Primary school 1-2

Primary Quran memorization						Private primary						General primary						Gender	Populated area	Emirate or governorate or municipality
Number						Number						Number								
Rented buildings	Owned buildings	Teachers	Students	Classes	Schools	Rented buildings	Owned buildings	Teachers	Students	Classes	Schools	Rented buildings	Owned buildings	Teachers	Students	Classes	Schools			
0	1	5	55	6	1	0	0	0	0	0	0	0	3	10	162	16	3	Males	Ashwaq	Shawaq
1	0	9	37	8	1	0	0	0	0	0	0	2	0	13	143	12	2	Females		
0	0	0	0	0	0	0	0	0	0	0	0	0	1	3	148	6	1	Males	Sharama'	Sharmaa
0	0	0	0	0	0	0	0	0	0	0	0	1	0	8	141	6	1	Females		
0	0	0	0	0	0	0	0	0	0	0	0	0	1	4	18	6	1	Males	Sadar	Sadr
0	0	0	0	0	0	0	0	0	0	0	0	0	0	0	0	0	0	Females		
0	1	29	190	8	1	0	0	0	0	0	0	0	1	9	147	6	1	Males	Almuilah	Almuwaylih
0	0	0	0	0	0	0	0	0	0	0	0	1	0	18	153	7	1	Females		
0	0	0	0	0	0	0	0	0	0	0	0	0	1	4	16	6	1	Males	Sir	Sor
0	0	0	0	0	0	0	0	0	0	0	0	0	0	0	0	0	0	Females		
0	0	0	0	0	0	0	0	0	0	0	0	0	1	8	65	6	1	Males	Aldaysuh	Ad Deissah
0	0	0	0	0	0	0	0	0	0	0	0	1	0	13	68	6	1	Females		
0	0	0	0	0	0	0	0	0	0	0	0	0	1	1	57	6	1	Males	'Abana Aleijaj	Ad Deissah
0	0	0	0	0	0	0	0	0	0	0	0	1	0	3	72	6	1	Females		
0	0	0	0	0	0	0	0	0	0	0	0	1	0	2	14	6	1	Males	Madan	Ad Deissah
0	0	0	0	0	0	0	0	0	0	0	0	0	0	0	0	0	0	Females		
0	0	0	0	0	0	0	0	0	0	0	0	0	1	10	82	6	1	Males	Shaghab	Shaghab
0	0	0	0	0	0	0	0	0	0	0	0	0	1	4	86	6	1	Females		

Educational services at the populated area level

Primary school 1-2

Primary Quran memorization						Private primary						General primary						Gender	Populated area	Emirate or governorate or municipality
Number						Number						Number								
Rented buildings	Owned buildings	Teachers	Students	Classes	Schools	Rented buildings	Owned buildings	Teachers	Students	Classes	Schools	Rented buildings	Owned buildings	Teachers	Students	Classes	Schools			
0	0	0	0	0	0	0	0	0	0	0	0	0	1	6	36	6	1	Males	Khasham Alzabibih	Ras Al Kharitta
0	0	0	0	0	0	0	0	0	0	0	0	0	0	0	0	0	0	Females		
0	0	0	0	0	0	0	0	0	0	0	0	0	1	4	15	5	1	Males	Ras Alkharita	Ras Al Kharitta
0	0	0	0	0	0	0	0	0	0	0	0	0	1	7	34	6	1	Females		
0	0	0	0	0	0	0	0	0	0	0	0	0	1	11	156	6	1	Males	Aleumud	Al Amoud
0	0	0	0	0	0	0	0	0	0	0	0	1	0	21	197	9	1	Females		
0	0	0	0	0	0	0	0	0	0	0	0	0	1	8	38	6	1	Males	Nabie Dama	Nabe' Dama
0	0	0	0	0	0	0	0	0	0	0	0	1	0	6	20	6	1	Females		
0	0	0	0	0	0	0	0	0	0	0	0	0	1	4	21	5	1	Males	Albadie	Nabe' Dama
0	0	0	0	0	0	0	0	0	0	0	0	1	0	5	30	6	1	Females		
0	0	0	0	0	0	0	0	0	0	0	0	1	0	3	20	6	1	Males	Biir Fahayman	Bir Fahyman
0	0	0	0	0	0	0	0	0	0	0	0	0	0	0	0	0	0	Females		
0	0	0	0	0	0	0	0	0	0	0	0	0	1	5	12	6	1	Males	Abwaslamuh	Abou Salma
0	0	0	0	0	0	0	0	0	0	0	0	0	0	0	0	0	0	Females		
0	1	19	125	13	1	1	0	16	166	8	1	0	6	118	1613	64	6	Males	Tima'	Tayma
1	1	27	159	14	2	2	0	15	81	9	2	3	6	154	1880	84	9	Females		
0	0	0	0	0	0	0	0	0	0	0	0	0	1	9	94	6	1	Males	King Abdul Aziz City (Housing Site)	Tayma
0	0	0	0	0	0	0	0	0	0	0	0	0	1	12	51	6	1	Females		

Educational services at the populated area level

Primary school 1-2

Primary Quran memorization						Private primary						General primary						Gender	Populated area	Emirate or governorate or municipality
Number						Number						Number								
Rented buildings	Owned buildings	Teachers	Students	Classes	Schools	Rented buildings	Owned buildings	Teachers	Students	Classes	Schools	Rented buildings	Owned buildings	Teachers	Students	Classes	Schools			
0	0	0	0	0	0	0	0	0	0	0	0	0	1	9	58	6	1	Males	Aljuhara' Alqadimuh	Al Jahra
0	0	0	0	0	0	0	0	0	0	0	0	1	0	7	47	6	1	Females		
0	0	0	0	0	0	0	0	0	0	0	0	1	0	10	39	6	1	Males	Qaryat Almuthlath	Al Jahra
0	0	0	0	0	0	0	0	0	0	0	0	1	0	11	45	6	1	Females		
0	0	0	0	0	0	0	0	0	0	0	0	0	1	5	24	5	1	Males	Alkatib	Al Kateeb
0	0	0	0	0	0	0	0	0	0	0	0	1	0	10	35	6	1	Females		
0	0	0	0	0	0	0	0	0	0	0	0	0	1	3	6	5	1	Males	Earadah	Aradah
0	0	0	0	0	0	0	0	0	0	0	0	0	1	5	7	5	1	Females		
0	0	0	0	0	0	0	0	0	0	0	0	0	1	7	61	6	1	Males	Abyt	Abayt
0	0	0	0	0	0	0	0	0	0	0	0	1	0	9	34	6	1	Females		
0	0	0	0	0	0	0	0	0	0	0	0	0	1	5	70	6	1	Males	Aleasafih	Al Assafiyah
0	0	0	0	0	0	0	0	0	0	0	0	0	1	9	65	6	1	Females		
0	0	0	0	0	0	0	0	0	0	0	0	1	0	3	26	6	1	Males	Mudisis	Mudaysis
0	0	0	0	0	0	0	0	0	0	0	0	1	0	9	31	6	1	Females		
0	0	0	0	0	0	0	0	0	0	0	0	0	1	9	87	6	1	Males	Aljadid Village	Al Jadid
0	0	0	0	0	0	0	0	0	0	0	0	0	1	8	53	6	1	Females		
0	2	30	254	20	2	2	0	43	445	21	2	2	8	137	1393	78	10	Males	Amlij	Umluj
0	2	27	247	15	2	1	0	10	32	4	1	6	3	151	1666	82	9	Females		

Educational services at the populated area level

Primary school 1-2

Primary Quran memorization						Private primary						General primary						Gender	Populated area	Emirate or governorate or municipality
Number						Number						Number								
Rented buildings	Owned buildings	Teachers	Students	Classes	Schools	Rented buildings	Owned buildings	Teachers	Students	Classes	Schools	Rented buildings	Owned buildings	Teachers	Students	Classes	Schools			
0	0	0	0	0	0	0	0	0	0	0	0	1	0	10	85	6	1	Males	Almuqarah	Umluj
0	0	0	0	0	0	0	0	0	0	0	0	0	1	10	112	6	1	Females		
0	0	0	0	0	0	0	0	0	0	0	0	0	1	7	32	6	1	Males	Umm Ghawashi	Umluj
0	0	0	0	0	0	0	0	0	0	0	0	0	0	0	0	0	0	Females		
0	0	0	0	0	0	0	0	0	0	0	0	0	1	13	195	9	1	Males	Alqurs	Umluj
0	0	0	0	0	0	0	0	0	0	0	0	0	1	14	72	6	1	Females		
0	0	0	0	0	0	0	0	0	0	0	0	0	1	10	116	6	1	Males	Alharuh Alshamaliuh	Al Hurra Al Shamalia
0	0	0	0	0	0	0	0	0	0	0	0	1	0	13	111	6	1	Females		
0	0	0	0	0	0	0	0	0	0	0	0	0	1	7	26	6	1	Males	Albatn	Al Hurra Al Shamalia
0	0	0	0	0	0	0	0	0	0	0	0	0	0	0	0	0	0	Females		
0	0	0	0	0	0	0	0	0	0	0	0	0	0	0	0	0	0	Males	Alnasbuh	Al Hurra Al Shamalia
0	0	0	0	0	0	0	0	0	0	0	0	0	1	8	120	6	1	Females		
0	0	0	0	0	0	0	0	0	0	0	0	0	1	7	75	6	1	Males	Alshabahuh	Ash Shabha
0	0	0	0	0	0	0	0	0	0	0	0	1	0	10	88	6	1	Females		
0	0	0	0	0	0	0	0	0	0	0	0	0	1	6	48	6	1	Males	Samar	Ash Shabha
0	0	0	0	0	0	0	0	0	0	0	0	1	1	17	50	11	2	Females		
0	0	0	0	0	0	0	0	0	0	0	0	0	1	5	105	6	1	Males	Fum Shathath	Ash Shabha
0	0	0	0	0	0	0	0	0	0	0	0	0	1	9	88	6	1	Females		

Educational services at the populated area level

Primary school 1-2

Primary Quran memorization						Private primary						General primary						Gender	Populated area	Emirate or governorate or municipality
Number						Number						Number								
Rented buildings	Owned buildings	Teachers	Students	Classes	Schools	Rented buildings	Owned buildings	Teachers	Students	Classes	Schools	Rented buildings	Owned buildings	Teachers	Students	Classes	Schools			
0	0	0	0	0	0	0	0	0	0	0	0	0	1	8	53	6	1	Males	Alshadakh	Al Shadkh
0	0	0	0	0	0	0	0	0	0	0	0	0	1	12	67	6	1	Females		
0	0	0	0	0	0	0	0	0	0	0	0	0	1	4	2	2	1	Males	Aleanbajuh	Al Anbaja
0	0	0	0	0	0	0	0	0	0	0	0	0	1	5	8	6	1	Females		
0	0	0	0	0	0	0	0	0	0	0	0	0	1	9	71	6	1	Males	Alruwaydat	Al Roudat
0	0	0	0	0	0	0	0	0	0	0	0	1	0	9	85	6	1	Females		
0	0	0	0	0	0	0	0	0	0	0	0	0	1	8	73	4	1	Males	Qasr Ealithuh	Al Roudat
0	0	0	0	0	0	0	0	0	0	0	0	1	0	10	51	6	1	Females		
0	0	0	0	0	0	0	0	0	0	0	0	0	1	4	11	4	1	Males	Alnuwaybieuh	Al Roudat
0	0	0	0	0	0	0	0	0	0	0	0	0	0	0	0	0	0	Females		
0	0	0	0	0	0	0	0	0	0	0	0	0	1	9	61	6	1	Males	Fashigh	Markh
0	0	0	0	0	0	0	0	0	0	0	0	2	0	16	89	10	2	Females		
0	0	0	0	0	0	0	0	0	0	0	0	0	1	6	15	6	1	Males	Biiir Maseud	Markh
0	0	0	0	0	0	0	0	0	0	0	0	0	0	0	0	0	0	Females		
0	0	0	0	0	0	0	0	0	0	0	0	0	1	5	27	6	1	Males	Abn Ghanim	Markh
0	0	0	0	0	0	0	0	0	0	0	0	0	0	0	0	0	0	Females		
0	0	0	0	0	0	0	0	0	0	0	0	0	1	8	90	6	1	Males	Alhayil Al'Aelaa	Markh
0	0	0	0	0	0	0	0	0	0	0	0	1	0	10	66	5	1	Females		

Educational services at the populated area level

Primary school 1-2

Primary Quran memorization						Private primary						General primary						Gender	Populated area	Emirate or governorate or municipality
Number						Number						Number								
Rented buildings	Owned buildings	Teachers	Students	Classes	Schools	Rented buildings	Owned buildings	Teachers	Students	Classes	Schools	Rented buildings	Owned buildings	Teachers	Students	Classes	Schools			
0	0	0	0	0	0	0	0	0	0	0	0	0	1	8	43	6	1	Males	Dhirfi	Dharfi
0	0	0	0	0	0	0	0	0	0	0	0	1	0	10	28	6	1	Females		
0	0	0	0	0	0	0	0	0	0	0	0	0	1	6	11	6	1	Males	Harad	Haradh
0	0	0	0	0	0	0	0	0	0	0	0	0	0	0	0	0	0	Females		
0	0	0	0	0	0	0	0	0	0	0	0	0	1	9	61	6	1	Males	Alshubean	Ash Shaban
0	0	0	0	0	0	0	0	0	0	0	0	0	1	9	71	6	1	Females		
0	0	0	0	0	0	0	0	0	0	0	0	0	1	9	50	6	1	Males	Eumq	Amaq
0	0	0	0	0	0	0	0	0	0	0	0	1	0	9	62	6	1	Females		
0	0	0	0	0	0	0	0	0	0	0	0	0	1	3	22	6	1	Males	Kathan	Amaq
0	0	0	0	0	0	0	0	0	0	0	0	0	0	0	0	0	0	Females		
0	0	0	0	0	0	0	0	0	0	0	0	1	0	9	36	6	1	Males	Sarum	Sroum
0	0	0	0	0	0	0	0	0	0	0	0	1	0	10	69	6	1	Females		
0	0	0	0	0	0	0	0	0	0	0	0	0	1	7	39	6	1	Males	Alhusaa	Al Hasi
0	0	0	0	0	0	0	0	0	0	0	0	0	1	9	32	6	1	Females		
0	1	19	138	8	1	0	0	0	0	0	0	0	5	82	1308	51	5	Males	Haql	Haqil
0	2	26	152	12	2	0	0	0	0	0	0	3	2	95	1351	56	5	Females		
0	0	0	0	0	0	0	0	0	0	0	0	0	1	4	41	6	1	Males	Eulqan	Alqan
0	0	0	0	0	0	0	0	0	0	0	0	0	1	8	43	6	1	Females		

Educational services at the populated area level

Primary school 1-2

Primary Quran memorization						Private primary						General primary						Gender	Populated area	Emirate or governorate or municipality
Number						Number						Number								
Rented buildings	Owned buildings	Teachers	Students	Classes	Schools	Rented buildings	Owned buildings	Teachers	Students	Classes	Schools	Rented buildings	Owned buildings	Teachers	Students	Classes	Schools			
0	0	0	0	0	0	0	0	0	0	0	0	0	1	8	72	6	1	Males	Alziyatuh	Al Zeitah
0	0	0	0	0	0	0	0	0	0	0	0	0	1	8	101	6	1	Females		
0	0	0	0	0	0	0	0	0	0	0	0	0	1	7	25	6	1	Males	Sharif Maetih	Al Zeitah
0	0	0	0	0	0	0	0	0	0	0	0	0	0	0	0	0	0	Females		
0	0	0	0	0	0	0	0	0	0	0	0	0	1	6	21	6	1	Males	Alwadi Aljadid	Al Wadi Al Jadid (New Valley)
0	0	0	0	0	0	0	0	0	0	0	0	0	1	10	18	6	1	Females		
0	1	6	108	8	1	0	0	0	0	0	0	1	3	48	661	30	4	Males	Albadae	Al Bad
0	1	17	184	8	1	0	0	0	0	0	0	0	4	70	778	33	4	Females		
0	0	0	0	0	0	0	0	0	0	0	0	0	1	4	41	6	1	Males	Qial	Gayal
0	0	0	0	0	0	0	0	0	0	0	0	1	0	13	32	6	1	Females		
0	0	0	0	0	0	0	0	0	0	0	0	0	1	12	125	6	1	Males	Aleasiliuh	Al Usayliyah
0	0	0	0	0	0	0	0	0	0	0	0	1	0	6	115	6	1	Females		
0	0	0	0	0	0	0	0	0	0	0	0	0	2	20	100	12	2	Males	Maqana	Magna
0	0	0	0	0	0	0	0	0	0	0	0	0	2	25	110	12	2	Females		

The sixteenth services guide 2017_Region Tabuk

Table (36 - 1)

Educational services at the populated area level

Primary school 2-2

International primary						Primary private Quran memorization						Gender	Populated area	Emirate or governorate or municipality
Number						Number								
Rented buildings	Owned buildings	Teachers	Students	Classes	Schools	Rented buildings	Owned buildings	Teachers	Students	Classes	Schools			
6	0	128	1427	78	6	0	0	0	0	0	0	Males	Tbwk	Tabuk
2	0	21	281	19	2	0	2	19	145	17	2	Females		

The sixteenth services guide 2017_Regions Tabuk

Table (37-1)

Educational services at the populated area level

Intermediate school 1-2

Evening Private intermediate						Private Intermediate						Evening Intermediate						General Intermediate						Gender	Populated area	Emirate or governorate or municipality
Number						Number						Number						Number								
Rented buildings	Owned buildings	Teachers	Students	Classes	Schools	Rented buildings	Owned buildings	Teachers	Students	Classes	Schools	Rented buildings	Owned buildings	Teachers	Students	Classes	Schools	Rented buildings	Owned buildings	Teachers	Students	Classes	Schools			
2	1	0	62	10	3	7	5	241	2674	103	12	0	9	0	271	29	9	8	36	870	12677	391	44	Males	Tbwk	Tabuk
0	0	0	0	0	0	8	2	97	1020	47	10	0	0	0	0	0	0	25	28	1081	13815	404	53	Females		
0	0	0	0	0	0	0	0	0	0	0	0	0	0	0	0	0	0	0	1	5	92	2	1	Males	Shuqraa Aljadidih	Shigry
0	0	0	0	0	0	0	0	0	0	0	0	0	0	0	0	0	0	1	0	7	70	3	1	Females		
0	0	0	0	0	0	0	0	0	0	0	0	0	0	0	0	0	0	0	1	7	45	3	1	Males	Halah Eammar	Halat Ammar
0	0	0	0	0	0	0	0	0	0	0	0	0	0	0	0	0	0	0	2	15	101	6	2	Females		
0	0	0	0	0	0	0	0	0	0	0	0	0	0	0	0	0	0	0	1	8	88	3	1	Males	Halih Eammar Housing	Halat Ammar
0	0	0	0	0	0	0	0	0	0	0	0	0	0	0	0	0	0	0	0	0	0	0	0	Females		
0	0	0	0	0	0	0	0	0	0	0	0	0	0	0	0	0	0	0	1	7	12	3	1	Males	Bijdah	Bajeddah
0	0	0	0	0	0	0	0	0	0	0	0	0	0	0	0	0	0	0	0	0	0	0	0	Females		
0	0	0	0	0	0	0	0	0	0	0	0	0	1	0	22	3	1	0	1	16	230	8	1	Males	Bayir Bin Hirmas	Bir Ibn Hirmas
0	0	0	0	0	0	0	0	0	0	0	0	0	0	0	0	0	0	0	2	31	263	10	2	Females		
0	0	0	0	0	0	0	0	0	0	0	0	0	0	0	0	0	0	0	1	6	59	3	1	Males	Rahib	Raheeb
0	0	0	0	0	0	0	0	0	0	0	0	0	0	0	0	0	0	0	0	0	0	0	0	Females		
0	0	0	0	0	0	0	0	0	0	0	0	0	0	0	0	0	0	0	1	9	111	5	1	Males	Aleiihuh	Al Uyaynah
0	0	0	0	0	0	0	0	0	0	0	0	0	0	0	0	0	0	1	0	7	101	3	1	Females		
0	0	0	0	0	0	0	0	0	0	0	0	0	0	0	0	0	0	0	1	6	52	2	1	Males	Alsuruw	Al Sarw
0	0	0	0	0	0	0	0	0	0	0	0	0	0	0	0	0	0	1	0	11	32	3	1	Females		

The sixteenth services guide 2017_Region Tabuk

Table (37-2)

Educational services at the populated area level

Intermediate school 1-2

Evening Private intermediate						Private Intermediate						Evening Intermediate						General Intermediate						Gender	Populated area	Emirate or governorate or municipality
Number						Number						Number						Number								
Rented buildings	Owned buildings	Teachers	Students	Classes	Schools	Rented buildings	Owned buildings	Teachers	Students	Classes	Schools	Rented buildings	Owned buildings	Teachers	Students	Classes	Schools	Rented buildings	Owned buildings	Teachers	Students	Classes	Schools			
0	0	0	0	0	0	0	0	0	0	0	0	0	0	0	0	0	0	0	1	5	34	3	1	Males	Aldalafuh	Dhalfa
0	0	0	0	0	0	0	0	0	0	0	0	0	0	0	0	0	1	0	8	57	3	1	Females			
0	0	0	0	0	0	0	0	0	0	0	0	0	0	0	0	0	0	1	8	75	3	1	Males	Alqalibuh	Al Qalibah	
0	0	0	0	0	0	0	0	0	0	0	0	0	0	0	0	0	0	1	11	41	3	1	Females			
0	0	0	0	0	0	0	0	0	0	0	0	0	1	0	46	3	1	1	2	44	677	21	3	Males	Alwajh	Al Wajh
0	0	0	0	0	0	0	0	0	0	0	0	0	0	0	0	0	0	4	60	680	25	4	Females			
0	0	0	0	0	0	0	0	0	0	0	0	0	0	0	0	0	0	1	4	68	3	1	Males	Almanjur	Al-mangour	
0	0	0	0	0	0	0	0	0	0	0	0	0	0	0	0	0	0	1	7	55	3	1	Females			
0	0	0	0	0	0	0	0	0	0	0	0	0	0	0	0	0	0	1	5	64	3	1	Males	'Abu Alqizaz	Abou Al Qazaz	
0	0	0	0	0	0	0	0	0	0	0	0	0	0	0	0	0	1	0	9	54	3	1	Females			
0	0	0	0	0	0	0	0	0	0	0	0	0	0	0	0	0	1	0	11	119	4	1	Males	Bida'	Bada	
0	0	0	0	0	0	0	0	0	0	0	0	0	0	0	0	0	1	0	9	111	4	1	Females			
0	0	0	0	0	0	0	0	0	0	0	0	0	0	0	0	0	0	1	8	52	3	1	Males	Khuraba'	Kherbaa	
0	0	0	0	0	0	0	0	0	0	0	0	0	0	0	0	0	0	0	0	0	0	0	Females			
0	0	0	0	0	0	0	0	0	0	0	0	0	0	0	0	0	0	1	9	38	3	1	Males	Alnaabie	Al Nabie'	
0	0	0	0	0	0	0	0	0	0	0	0	0	0	0	0	0	0	1	9	40	3	1	Females			
0	0	0	0	0	0	0	0	0	0	0	0	0	0	0	0	0	0	1	9	45	3	1	Males	Alkuru	Al Kar	
0	0	0	0	0	0	0	0	0	0	0	0	0	0	0	0	0	1	0	11	23	3	1	Females			

The sixteenth services guide 2017_Region Tabuk

Educational services at the populated area level

Intermediate school 1-2

Evening Private intermediate						Private Intermediate						Evening Intermediate						General Intermediate						Gender	Populated area	Emirate or governorate or municipality
Number						Number						Number						Number								
Rented buildings	Owned buildings	Teachers	Students	Classes	Schools	Rented buildings	Owned buildings	Teachers	Students	Classes	Schools	Rented buildings	Owned buildings	Teachers	Students	Classes	Schools	Rented buildings	Owned buildings	Teachers	Students	Classes	Schools			
0	0	0	0	0	0	0	0	0	0	0	0	0	0	0	0	0	0	0	0	0	0	0	0	Males	Alsadid	As Sadid
0	0	0	0	0	0	0	0	0	0	0	0	0	0	0	0	0	0	1	0	9	35	3	1	Females		
0	0	0	0	0	0	0	0	0	0	0	0	0	0	0	0	0	0	0	1	5	35	3	1	Males	Alrasu	Ar-Rass
0	0	0	0	0	0	0	0	0	0	0	0	0	0	0	0	0	0	0	1	11	47	3	1	Females		
0	0	0	0	0	0	0	0	0	0	0	0	0	0	0	0	0	0	1	2	24	175	12	3	Males	'Abu Rakh	Abu Rakh
0	0	0	0	0	0	0	0	0	0	0	0	0	0	0	0	0	0	1	1	9	87	9	2	Females		
0	0	0	0	0	0	0	0	0	0	0	0	0	0	0	0	0	0	0	1	8	34	3	1	Males	Alnashifuh	Al Nashifah
0	0	0	0	0	0	0	0	0	0	0	0	0	0	0	0	0	0	1	0	8	44	3	1	Females		
0	0	0	0	0	0	0	0	0	0	0	0	0	0	0	0	0	0	0	0	0	0	0	0	Males	Umm Dubae	Al Nashifah
0	0	0	0	0	0	0	0	0	0	0	0	0	0	0	0	0	0	1	0	5	22	3	1	Females		
0	0	0	0	0	0	0	0	0	0	0	0	0	0	0	0	0	0	0	1	5	41	3	1	Males	Alfarieuh	Al Fara'ah
0	0	0	0	0	0	0	0	0	0	0	0	0	0	0	0	0	0	0	1	7	56	3	1	Females		
0	0	0	0	0	0	0	0	0	0	0	0	0	0	0	0	0	0	0	1	4	26	3	1	Males	Alblytih	Al Fara'ah
0	0	0	0	0	0	0	0	0	0	0	0	0	0	0	0	0	0	0	0	0	0	0	0	Females		
0	0	0	0	0	0	0	0	0	0	0	0	0	0	0	0	0	0	0	1	8	26	3	1	Males	Aljawi	Al Jou
0	0	0	0	0	0	0	0	0	0	0	0	0	0	0	0	0	0	1	0	8	30	3	1	Females		
0	0	0	0	0	0	0	0	0	0	0	0	0	1	0	22	3	1	1	3	56	665	24	4	Males	Daba'	Duba
0	0	0	0	0	0	0	0	0	0	0	0	0	0	0	0	0	0	0	3	56	598	21	3	Females		

Table (37-4)

Educational services at the populated area level

Intermediate school 1-2

Evening Private intermediate						Private Intermediate						Evening Intermediate						General Intermediate						Gender	Populated area	Emirate or governorate or municipality
Number						Number						Number						Number								
Rented buildings	Owned buildings	Teachers	Students	Classes	Schools	Rented buildings	Owned buildings	Teachers	Students	Classes	Schools	Rented buildings	Owned buildings	Teachers	Students	Classes	Schools	Rented buildings	Owned buildings	Teachers	Students	Classes	Schools			
0	0	0	0	0	0	0	0	0	0	0	0	0	0	0	0	0	0	0	1	4	61	3	1	Males	Alkharibuh	Al-Khariba
0	0	0	0	0	0	0	0	0	0	0	0	0	0	0	0	0	1	0	5	57	3	1	Females			
0	0	0	0	0	0	0	0	0	0	0	0	0	0	0	0	0	0	1	1	74	3	1	Males	Ashwaq	Shawaq	
0	0	0	0	0	0	0	0	0	0	0	0	0	0	0	0	0	0	1	8	113	3	1	Females			
0	0	0	0	0	0	0	0	0	0	0	0	0	0	0	0	0	0	1	10	74	3	1	Males	Sharama'	Sharmaa	
0	0	0	0	0	0	0	0	0	0	0	0	0	0	0	0	0	1	0	11	80	3	1	Females			
0	0	0	0	0	0	0	0	0	0	0	0	0	0	0	0	0	0	1	6	107	3	1	Males	Almuilah	Almuwaylih	
0	0	0	0	0	0	0	0	0	0	0	0	0	0	0	0	0	0	1	14	99	4	1	Females			
0	0	0	0	0	0	0	0	0	0	0	0	0	0	0	0	0	0	1	10	93	3	1	Males	Aldaysuh	Ad Deissah	
0	0	0	0	0	0	0	0	0	0	0	0	0	0	0	0	0	1	0	8	48	3	1	Females			
0	0	0	0	0	0	0	0	0	0	0	0	0	0	0	0	0	0	1	5	63	3	1	Males	'Abana Aleijaj	Ad Deissah	
0	0	0	0	0	0	0	0	0	0	0	0	0	0	0	0	0	1	0	8	62	3	1	Females			
0	0	0	0	0	0	0	0	0	0	0	0	0	0	0	0	0	0	1	7	64	3	1	Males	Shaghab	Shaghab	
0	0	0	0	0	0	0	0	0	0	0	0	0	0	0	0	0	0	1	5	48	3	1	Females			
0	0	0	0	0	0	0	0	0	0	0	0	0	0	0	0	0	0	1	7	18	3	1	Males	Ras Alkharita	Ras Al Kharitta	
0	0	0	0	0	0	0	0	0	0	0	0	0	0	0	0	0	1	0	8	12	3	1	Females			
0	0	0	0	0	0	0	0	0	0	0	0	0	0	0	0	0	0	1	10	109	4	1	Males	Aleumud	Al Amoud	
0	0	0	0	0	0	0	0	0	0	0	0	0	0	0	0	0	1	0	12	105	5	1	Females			

The sixteenth services guide 2017_Region Tabuk

Table (37- 5)

Educational services at the populated area level

Intermediate school 1-2

Evening Private intermediate						Private Intermediate						Evening Intermediate						General Intermediate						Gender	Populated area	Emirate or governorate or municipality
Number						Number						Number						Number								
Rented buildings	Owned buildings	Teachers	Students	Classes	Schools	Rented buildings	Owned buildings	Teachers	Students	Classes	Schools	Rented buildings	Owned buildings	Teachers	Students	Classes	Schools	Rented buildings	Owned buildings	Teachers	Students	Classes	Schools			
0	0	0	0	0	0	0	0	0	0	0	0	0	0	0	0	0	0	0	1	7	35	3	1	Males	Nabie Dama	Nabe' Dama
0	0	0	0	0	0	0	0	0	0	0	0	0	0	0	0	0	0	0	0	0	0	0	0	Females		
0	0	0	0	0	0	0	0	0	0	0	0	0	1	0	59	3	1	1	3	63	906	30	4	Males	Tima'	Tayma
0	0	0	0	0	0	1	0	0	25	3	1	0	0	0	0	0	0	1	3	64	895	30	4	Females		
0	0	0	0	0	0	0	0	0	0	0	0	0	0	0	0	0	0	0	1	7	61	3	1	Males	King Abdul Aziz City (Housing Site)	Tayma
0	0	0	0	0	0	0	0	0	0	0	0	0	0	0	0	0	0	0	1	9	45	3	1	Females		
0	0	0	0	0	0	0	0	0	0	0	0	0	0	0	0	0	0	0	1	5	82	3	1	Males	Aljuhara'	Al Jahra
0	0	0	0	0	0	0	0	0	0	0	0	0	0	0	0	0	0	1	0	11	78	3	1	Females		
0	0	0	0	0	0	0	0	0	0	0	0	0	0	0	0	0	0	0	1	7	9	3	1	Males	Alkatib	Al Kateeb
0	0	0	0	0	0	0	0	0	0	0	0	0	0	0	0	0	0	0	0	0	0	0	0	Females		
0	0	0	0	0	0	0	0	0	0	0	0	0	0	0	0	0	0	0	1	7	21	3	1	Males	Abyt	Abayt
0	0	0	0	0	0	0	0	0	0	0	0	0	0	0	0	0	0	1	0	8	22	3	1	Females		
0	0	0	0	0	0	0	0	0	0	0	0	0	0	0	0	0	0	0	1	6	52	3	1	Males	Aleasafih	Al Assafiyah
0	0	0	0	0	0	0	0	0	0	0	0	0	0	0	0	0	0	0	1	4	26	3	1	Females		
0	0	0	0	0	0	0	0	0	0	0	0	0	0	0	0	0	0	0	1	8	52	3	1	Males	Aljadid Village	Al Jadid
0	0	0	0	0	0	0	0	0	0	0	0	0	0	0	0	0	0	0	1	6	29	3	1	Females		
0	0	0	0	0	0	1	0	10	87	3	1	1	0	0	9	3	1	2	3	80	760	31	5	Males	Amlij	Umluj
0	0	0	0	0	0	0	0	0	0	0	0	0	0	0	0	0	0	1	4	82	839	29	5	Females		

The sixteenth services guide 2017_Region Tabuk

Table (37 - 6)

Educational services at the populated area level

Intermediate school 1-2

Evening Private intermediate						Private Intermediate						Evening Intermediate						General Intermediate						Gender	Populated area	Emirate or governorate or municipality
Number						Number						Number						Number								
Rented buildings	Owned buildings	Teachers	Students	Classes	Schools	Rented buildings	Owned buildings	Teachers	Students	Classes	Schools	Rented buildings	Owned buildings	Teachers	Students	Classes	Schools	Rented buildings	Owned buildings	Teachers	Students	Classes	Schools			
0	0	0	0	0	0	0	0	0	0	0	0	0	0	0	0	0	0	1	0	8	58	3	1	Males	Almuqarah	Umluj
0	0	0	0	0	0	0	0	0	0	0	0	0	0	0	0	0	0	0	1	8	57	3	1	Females		
0	0	0	0	0	0	0	0	0	0	0	0	0	0	0	0	0	0	0	1	11	93	3	1	Males	Alqurs	Umluj
0	0	0	0	0	0	0	0	0	0	0	0	0	0	0	0	0	0	0	1	11	95	5	1	Females		
0	0	0	0	0	0	0	0	0	0	0	0	0	0	0	0	0	0	0	1	7	67	3	1	Males	Alharuh Alshamaliuh	Al Hurra Al Shamalia
0	0	0	0	0	0	0	0	0	0	0	0	0	0	0	0	0	0	1	0	6	75	3	1	Females		
0	0	0	0	0	0	0	0	0	0	0	0	0	0	0	0	0	0	0	1	5	58	2	1	Males	Alshabahuh	Ash Shabha
0	0	0	0	0	0	0	0	0	0	0	0	0	0	0	0	0	0	1	0	7	73	3	1	Females		
0	0	0	0	0	0	0	0	0	0	0	0	0	0	0	0	0	0	0	1	13	50	3	1	Males	Fum Shathath	Ash Shabha
0	0	0	0	0	0	0	0	0	0	0	0	0	0	0	0	0	0	0	1	8	40	3	1	Females		
0	0	0	0	0	0	0	0	0	0	0	0	0	0	0	0	0	0	0	1	6	43	3	1	Males	Alshadakh	Al Shadkh
0	0	0	0	0	0	0	0	0	0	0	0	0	0	0	0	0	0	1	0	7	36	3	1	Females		
0	0	0	0	0	0	0	0	0	0	0	0	0	0	0	0	0	0	0	1	8	46	3	1	Males	Alruwaydat	Al Roudat
0	0	0	0	0	0	0	0	0	0	0	0	0	0	0	0	0	0	1	0	6	33	3	1	Females		
0	0	0	0	0	0	0	0	0	0	0	0	0	0	0	0	0	0	0	1	10	26	3	1	Males	Qasr Ealithuh	Al Roudat
0	0	0	0	0	0	0	0	0	0	0	0	0	0	0	0	0	0	0	0	0	0	0	0	Females		
0	0	0	0	0	0	0	0	0	0	0	0	0	0	0	0	0	0	0	1	9	61	3	1	Males	Fashigh	Markh
0	0	0	0	0	0	0	0	0	0	0	0	0	0	0	0	0	0	1	0	10	54	3	1	Females		

The sixteenth services guide 2017_Region Tabuk

Table (37-7)

Educational services at the populated area level

Intermediate school 1-2

Evening Private intermediate						Private Intermediate						Evening Intermediate						General Intermediate						Gender	Populated area	Emirate or governorate or municipality
Number						Number						Number						Number								
Rented buildings	Owned buildings	Teachers	Students	Classes	Schools	Rented buildings	Owned buildings	Teachers	Students	Classes	Schools	Rented buildings	Owned buildings	Teachers	Students	Classes	Schools	Rented buildings	Owned buildings	Teachers	Students	Classes	Schools			
0	0	0	0	0	0	0	0	0	0	0	0	0	0	0	0	0	0	0	1	6	41	3	1	Males	Alhayil Al'Aelaa	Markh
0	0	0	0	0	0	0	0	0	0	0	0	0	0	0	0	0	1	0	9	38	2	1	Females			
0	0	0	0	0	0	0	0	0	0	0	0	0	0	0	0	0	0	1	8	21	3	1	Males	Dhirfi	Dharfi	
0	0	0	0	0	0	0	0	0	0	0	0	0	0	0	0	0	1	0	5	51	2	1	Females			
0	0	0	0	0	0	0	0	0	0	0	0	0	0	0	0	0	0	1	10	32	3	1	Males	Alshubean	Ash Shaban	
0	0	0	0	0	0	0	0	0	0	0	0	0	0	0	0	0	0	1	8	39	3	1	Females			
0	0	0	0	0	0	0	0	0	0	0	0	0	0	0	0	0	1	0	10	52	5	1	Males	Eumq	Amaq	
0	0	0	0	0	0	0	0	0	0	0	0	0	0	0	0	0	1	0	9	34	3	1	Females			
0	0	0	0	0	0	0	0	0	0	0	0	0	0	0	0	0	1	0	8	26	3	1	Males	Sarum	Sroum	
0	0	0	0	0	0	0	0	0	0	0	0	0	0	0	0	0	1	0	8	27	3	1	Females			
0	0	0	0	0	0	0	0	0	0	0	0	0	0	0	0	0	0	1	6	21	3	1	Males	Alhusaa	Al Hasi	
0	0	0	0	0	0	0	0	0	0	0	0	0	0	0	0	0	0	0	0	0	0	0	Females			
0	0	0	0	0	0	0	0	0	0	0	0	0	1	0	23	3	1	0	3	41	533	21	3	Males	Haql	Haqil
0	0	0	0	0	0	0	0	0	0	0	0	0	0	0	0	0	0	3	39	660	21	3	Females			
0	0	0	0	0	0	0	0	0	0	0	0	0	0	0	0	0	0	1	5	21	2	1	Males	Eulqan	Alqan	
0	0	0	0	0	0	0	0	0	0	0	0	0	0	0	0	0	0	1	3	30	3	1	Females			
0	0	0	0	0	0	0	0	0	0	0	0	0	0	0	0	0	0	1	8	70	3	1	Males	Alziyatuh	Al Zeitah	
0	0	0	0	0	0	0	0	0	0	0	0	0	0	0	0	0	0	1	4	45	3	1	Females			

The sixteenth services guide 2017_Region Tabuk

Educational services at the populated area level

Intermediate school 1-2

Evening Private intermediate						Private Intermediate						Evening Intermediate						General Intermediate						Gender	Populated area	Emirate or governorate or municipality
Number						Number						Number						Number								
Rented buildings	Owne d buildings	Teachers	Students	Classes	Schools	Rented buildings	Owne d buildings	Teachers	Students	Classes	Schools	Rented buildings	Owne d buildings	Teachers	Students	Classes	Schools	Rented buildings	Owne d buildings	Teachers	Students	Classes	Schools			
0	0	0	0	0	0	0	0	0	0	0	0	0	0	0	0	0	0	0	1	10	13	3	1	Males	Alwadi Aljadid	Al Wadi Al Jadid (New Valley)
0	0	0	0	0	0	0	0	0	0	0	0	0	0	0	0	0	0	0	0	0	0	0	0	Females		
0	0	0	0	0	0	0	0	0	0	0	0	0	1	0	61	3	1	0	1	10	220	5	1	Males	Albadae	Al Bad
0	0	0	0	0	0	0	0	0	0	0	0	0	0	0	0	0	0	0	3	28	368	14	3	Females		
0	0	0	0	0	0	0	0	0	0	0	0	0	0	0	0	0	0	0	1	7	114	3	1	Males	Almatahuh	Abu Romana
0	0	0	0	0	0	0	0	0	0	0	0	0	0	0	0	0	0	0	0	0	0	0	0	Females		
0	0	0	0	0	0	0	0	0	0	0	0	0	0	0	0	0	0	0	1	8	55	3	1	Males	Aleasiliuh	Al Usayliyah
0	0	0	0	0	0	0	0	0	0	0	0	0	0	0	0	0	0	1	0	3	68	3	1	Females		
0	0	0	0	0	0	0	0	0	0	0	0	0	0	0	0	0	0	0	1	3	47	3	1	Males	Maqana	Magna
0	0	0	0	0	0	0	0	0	0	0	0	0	0	0	0	0	0	0	1	6	50	3	1	Females		

The sixteenth services guide 2017_Region Tabuk

Table (38 - 1)

Educational services at the populated area level

Intermediate school 2-2

International Intermediate						Intermediate private Quran						Intermediate Quran memorization						Gender	Populated area	Emirate or governorate or municipality
Number						Number						Number								
Rented buildings	Owne d buildings	Teachers	Students	Classes	Schools	Rented buildings	Owne d buildings	Teachers	Students	Classes	Schools	Rented buildings	Owne d buildings	Teachers	Students	Classes	Schools			
4	0	15	503	19	4	0	0	0	0	0	0	0	2	29	284	15	2	Males	Tbwk	Tabuk
0	0	0	0	0	0	0	1	2	33	3	1	1	2	44	427	17	3	Females		
0	0	0	0	0	0	0	0	0	0	0	0	0	1	11	82	5	1	Males	Alwajh	Al Wajh
0	0	0	0	0	0	0	0	0	0	0	0	0	1	9	54	3	1	Females		
0	0	0	0	0	0	0	0	0	0	0	0	0	1	10	47	3	1	Males	Daba'	Duba
0	0	0	0	0	0	0	0	0	0	0	0	0	1	9	39	3	1	Females		
0	0	0	0	0	0	0	0	0	0	0	0	0	1	8	35	3	1	Males	Ashwaq	Shawaq
0	0	0	0	0	0	0	0	0	0	0	0	0	1	9	31	3	1	Females		
0	0	0	0	0	0	0	0	0	0	0	0	1	0	10	49	3	1	Males	Tima'	Tayma
0	0	0	0	0	0	0	0	0	0	0	0	0	1	10	90	4	1	Females		
0	0	0	0	0	0	0	0	0	0	0	0	0	1	13	110	6	1	Males	Amlij	Umluj
0	0	0	0	0	0	0	0	0	0	0	0	0	1	9	94	4	1	Females		
0	0	0	0	0	0	0	0	0	0	0	0	0	1	7	73	3	1	Males	Haql	Haqil
0	0	0	0	0	0	0	0	0	0	0	0	0	1	8	89	3	1	Females		
0	0	0	0	0	0	0	0	0	0	0	0	0	1	10	40	3	1	Males	Albadae	Al Bad
0	0	0	0	0	0	0	0	0	0	0	0	1	0	8	54	3	1	Females		

The sixteenth services guide 2017_Region Tabuk

Educational services at the populated area level

Secondary School 1-2

Private Secondary						Evening General Secondary						General Secondary						Gender	Populated area	Emirate or governorate or municipality
Number						Number						Number								
Rented buildings	Owned buildings	Teachers	Students	Classes	Schools	Rented buildings	Owned buildings	Teachers	Students	Classes	Schools	Rented buildings	Owned buildings	Teachers	Students	Classes	Schools			
0	7	292	3025	139	7	0	10	0	1209	42	10	3	18	495	7088	193	21	Males	Tbwk	Tabuk
5	1	142	836	46	6	0	0	0	0	0	0	12	21	928	9857	324	33	Females		
0	0	0	0	0	0	0	0	0	0	0	0	0	1	12	101	3	1	Males	Shuqraa Aljadidih	Shigry
0	0	0	0	0	0	0	0	0	0	0	0	1	0	10	78	3	1	Females		
0	0	0	0	0	0	0	0	0	0	0	0	0	1	7	53	3	1	Males	Halah Eammar	Halat Ammar
0	0	0	0	0	0	0	0	0	0	0	0	0	2	27	105	8	2	Females		
0	0	0	0	0	0	0	0	0	0	0	0	0	1	6	47	3	1	Males	Halih Eammar Housing	Halat Ammar
0	0	0	0	0	0	0	0	0	0	0	0	0	0	0	0	0	0	Females		
0	0	0	0	0	0	0	1	0	88	3	1	0	1	14	229	10	1	Males	Bayir Bin Hirmas	Bir Ibn Hirmas
0	0	0	0	0	0	0	0	0	0	0	0	0	1	16	227	7	1	Females		
0	0	0	0	0	0	0	0	0	0	0	0	0	1	11	118	4	1	Males	Aleiiunuh	Al Uyaynah
0	0	0	0	0	0	0	0	0	0	0	0	1	0	16	102	5	1	Females		
0	0	0	0	0	0	0	0	0	0	0	0	0	1	10	68	3	1	Males	Alsuruw	Al Sarw
0	0	0	0	0	0	0	0	0	0	0	0	0	0	0	0	0	0	Females		
0	0	0	0	0	0	0	0	0	0	0	0	0	1	9	98	3	1	Males	Aldalafuh	Dhalfa
0	0	0	0	0	0	0	0	0	0	0	0	1	0	13	43	3	1	Females		
0	0	0	0	0	0	0	0	0	0	0	0	0	1	10	70	3	1	Males	Alqalibuh	Al Qalibah
0	0	0	0	0	0	0	0	0	0	0	0	0	1	11	35	3	1	Females		

The sixteenth services guide 2017_Region Tabuk

Educational services at the populated area level

Secondary School 1-2

Private Secondary						Evening General Secondary						General Secondary						Gender	Populated area	Emirate or governorate or municipality
Number						Number						Number								
Rented buildings	Owne d buildings	Teachers	Students	Classes	Schools	Rented buildings	Owne d buildings	Teachers	Students	Classes	Schools	Rented buildings	Owne d buildings	Teachers	Students	Classes	Schools			
0	0	0	0	0	0	0	1	0	90	3	1	0	1	26	196	8	1	Males	Alwajh	Al Wajh
0	0	0	0	0	0	0	0	0	0	0	0	1	2	66	406	22	3	Females		
0	0	0	0	0	0	0	0	0	0	0	0	0	1	14	105	5	1	Males	Almanjur	Al-mangour
0	0	0	0	0	0	0	0	0	0	0	0	0	1	15	75	5	1	Females		
0	0	0	0	0	0	0	0	0	0	0	0	0	1	6	78	3	1	Males	'Abu Alqizaz	Abou Al Qazaz
0	0	0	0	0	0	0	0	0	0	0	0	0	0	0	0	0	0	Females		
0	0	0	0	0	0	0	0	0	0	0	0	0	1	13	150	5	1	Males	Bida'	Bada
0	0	0	0	0	0	0	0	0	0	0	0	0	1	11	156	6	1	Females		
0	0	0	0	0	0	0	0	0	0	0	0	1	0	9	47	3	1	Males	Alnaabie	Al Nabie'
0	0	0	0	0	0	0	0	0	0	0	0	0	0	0	0	0	0	Females		
0	0	0	0	0	0	0	0	0	0	0	0	0	0	0	0	0	0	Males	Alkuru	Al Kar
0	0	0	0	0	0	0	0	0	0	0	0	1	0	12	48	5	1	Females		
0	0	0	0	0	0	0	0	0	0	0	0	0	1	12	187	5	1	Males	'Abu Rakh	Abu Rakh
0	0	0	0	0	0	0	0	0	0	0	0	0	1	5	125	6	1	Females		
0	0	0	0	0	0	0	0	0	0	0	0	0	0	0	0	0	0	Males	Alfarieuh	Al Fara'ah
0	0	0	0	0	0	0	0	0	0	0	0	0	1	9	43	3	1	Females		
0	0	0	0	0	0	0	0	0	0	0	0	0	0	0	0	0	0	Males	Aljawi	Al Jou
0	0	0	0	0	0	0	0	0	0	0	0	1	0	6	29	3	1	Females		

Educational services at the populated area level

Secondary School 1-2

Private Secondary						Evening General Secondary						General Secondary						Gender	Populated area	Emirate or governorate or municipality
Number						Number						Number								
Rented buildings	Owned buildings	Teachers	Students	Classes	Schools	Rented buildings	Owned buildings	Teachers	Students	Classes	Schools	Rented buildings	Owned buildings	Teachers	Students	Classes	Schools			
0	0	0	0	0	0	0	1	0	84	3	1	0	1	22	279	9	1	Males	Daba'	Dubai
0	0	0	0	0	0	0	0	0	0	0	0	0	2	55	625	19	2	Females		
0	0	0	0	0	0	0	0	0	0	0	0	0	1	13	161	5	1	Males	Alkharibuh	Al-Khariba
0	0	0	0	0	0	0	0	0	0	0	0	1	0	16	95	5	1	Females		
0	0	0	0	0	0	0	0	0	0	0	0	0	1	12	189	4	1	Males	Ashwaq	Shawaq
0	0	0	0	0	0	0	0	0	0	0	0	1	0	9	151	6	1	Females		
0	0	0	0	0	0	0	0	0	0	0	0	0	1	13	96	3	1	Males	Almuilah	Almuwaylih
0	0	0	0	0	0	0	0	0	0	0	0	0	1	15	116	5	1	Females		
0	0	0	0	0	0	0	0	0	0	0	0	0	1	9	120	3	1	Males	Aldaysuh	Ad Deissah
0	0	0	0	0	0	0	0	0	0	0	0	1	0	13	60	5	1	Females		
0	0	0	0	0	0	0	0	0	0	0	0	0	1	8	70	3	1	Males	Shaghab	Shaghab
0	0	0	0	0	0	0	0	0	0	0	0	0	1	7	44	3	1	Females		
0	0	0	0	0	0	0	0	0	0	0	0	0	1	14	125	5	1	Males	Aleumud	Al Amoud
0	0	0	0	0	0	0	0	0	0	0	0	1	0	13	87	5	1	Females		
0	0	0	0	0	0	0	3	0	168	10	3	0	2	47	816	24	2	Males	Tima'	Tayma
1	0	17	112	6	1	0	0	0	0	0	0	0	4	55	841	29	4	Females		
0	0	0	0	0	0	0	0	0	0	0	0	0	1	7	70	3	1	Males	King Abdul Aziz City (Housing Site)	Tayma
0	0	0	0	0	0	0	0	0	0	0	0	0	1	12	27	3	1	Females		

Educational services at the populated area level

Secondary School 1-2

Private Secondary						Evening General Secondary						General Secondary						Gender	Populated area	Emirate or governorate or municipality
Number						Number						Number								
Rented buildings	Owne d buildings	Teachers	Students	Classes	Schools	Rented buildings	Owne d buildings	Teachers	Students	Classes	Schools	Rented buildings	Owne d buildings	Teachers	Students	Classes	Schools			
0	0	0	0	0	0	0	1	0	104	3	1	0	1	9	124	3	1	Males	Aljuhara' Alqadimuh	Al Jahra
0	0	0	0	0	0	0	0	0	0	0	0	0	0	0	0	0	0	Females		
0	0	0	0	0	0	0	0	0	0	0	0	0	1	10	78	3	1	Males	Aleasafih	Al Assafiyah
0	0	0	0	0	0	0	0	0	0	0	0	0	1	16	60	4	1	Females		
0	0	0	0	0	0	0	0	0	0	0	0	0	0	0	0	0	0	Males	Aljadid Village	Al Jadid
0	0	0	0	0	0	0	0	0	0	0	0	0	1	14	56	5	1	Females		
1	0	5	68	3	1	0	1	0	69	3	1	1	2	65	592	30	3	Males	Amlij	Umluj
0	0	0	0	0	0	0	0	0	0	0	0	2	2	86	856	49	4	Females		
0	0	0	0	0	0	0	0	0	0	0	0	1	0	14	101	5	1	Males	Almuqarah	Umluj
0	0	0	0	0	0	0	0	0	0	0	0	0	0	0	0	0	0	Females		
0	0	0	0	0	0	0	0	0	0	0	0	0	0	0	0	0	0	Males	Alqurs	Umluj
0	0	0	0	0	0	0	0	0	0	0	0	1	0	10	102	5	1	Females		
0	0	0	0	0	0	0	0	0	0	0	0	0	1	10	164	5	1	Males	Alharuh Alshamaliuh	Al Hurra Al Shamalia
0	0	0	0	0	0	0	0	0	0	0	0	1	0	13	114	5	1	Females		
0	0	0	0	0	0	0	0	0	0	0	0	0	1	10	96	3	1	Males	Alshabahuh	Ash Shabha
0	0	0	0	0	0	0	0	0	0	0	0	1	0	17	107	5	1	Females		
0	0	0	0	0	0	0	0	0	0	0	0	0	1	15	142	6	1	Males	Alshadakh	Al Shadkh
0	0	0	0	0	0	0	0	0	0	0	0	1	0	11	49	5	1	Females		

Educational services at the populated area level

Secondary School 1-2

Private Secondary						Evening General Secondary						General Secondary						Gender	Populated area	Emirate or governorate or municipality
Number						Number						Number								
Rented buildings	Owne d buildings	Teachers	Students	Classes	Schools	Rented buildings	Owne d buildings	Teachers	Students	Classes	Schools	Rented buildings	Owne d buildings	Teachers	Students	Classes	Schools			
0	0	0	0	0	0	0	0	0	0	0	0	0	1	8	44	3	1	Males	Alruwaydat	Al Roudat
0	0	0	0	0	0	0	0	0	0	0	0	1	0	12	12	4	1	Females		
0	0	0	0	0	0	0	0	0	0	0	0	0	0	0	0	0	0	Males	Alshubean	Ash Shaban
0	0	0	0	0	0	0	0	0	0	0	0	0	1	10	50	3	1	Females		
0	0	0	0	0	0	0	0	0	0	0	0	1	0	11	96	6	1	Males	Eumq	Amaq
0	0	0	0	0	0	0	0	0	0	0	0	0	0	0	0	0	0	Females		
0	0	0	0	0	0	0	1	0	106	3	1	0	1	25	459	11	1	Males	Haql	Haqil
0	0	0	0	0	0	0	0	0	0	0	0	0	2	58	627	21	2	Females		
0	0	0	0	0	0	0	0	0	0	0	0	0	1	9	85	3	1	Males	Alziyatuh	Al Zeitah
0	0	0	0	0	0	0	0	0	0	0	0	0	1	9	77	5	1	Females		
0	0	0	0	0	0	0	1	0	112	3	1	0	1	13	216	6	1	Males	Albadae	Al Bad
0	0	0	0	0	0	0	0	0	0	0	0	0	2	32	346	13	2	Females		
0	0	0	0	0	0	0	0	0	0	0	0	0	0	0	0	0	0	Males	Aleasiliuh	Al Usayliyah
0	0	0	0	0	0	0	0	0	0	0	0	1	0	6	52	5	1	Females		
0	0	0	0	0	0	0	0	0	0	0	0	0	1	10	50	3	1	Males	Maqana	Magna
0	0	0	0	0	0	0	0	0	0	0	0	0	1	9	45	4	1	Females		

The sixteenth services guide 2017_Region Tabuk

Table (40 - 1)

Educational services at the populated area level

Secondary School 2-3

Secondary private Quran memorization						Secondary Quran memorization						Evening Private secondary						Gender	Populated area	Emirate or governorate or municipality
Number						Number						Number								
Rented buildings	Owned buildings	Teachers	Students	Classes	Schools	Rented buildings	Owned buildings	Teachers	Students	Classes	Schools	Rented buildings	Owned buildings	Teachers	Students	Classes	Schools			
0	0	0	0	0	0	0	1	7	97	3	1	2	3	0	651	38	5	Males	Tbwk	Tabuk
0	0	0	0	0	0	1	1	26	121	8	2	0	0	0	0	0	0	Females		
0	0	0	0	0	0	0	1	6	22	3	1	0	0	0	0	0	0	Males	Alwajh	Al Wajh
0	0	0	0	0	0	0	1	10	22	3	1	0	0	0	0	0	0	Females		
0	0	0	0	0	0	0	0	0	0	0	0	0	0	0	0	0	0	Males	Daba'	Duba
0	0	0	0	0	0	0	1	29	314	9	1	0	0	0	0	0	0	Females		
0	0	0	0	0	0	1	0	7	66	3	1	0	0	0	0	0	0	Males	Tima'	Tayma
0	0	0	0	0	0	0	1	10	46	3	1	0	0	0	0	0	0	Females		
0	0	0	0	0	0	0	0	0	0	0	0	0	0	0	0	0	0	Males	Amlj	Umluj
0	0	0	0	0	0	0	1	10	18	3	1	0	0	0	0	0	0	Females		
0	0	0	0	0	0	0	0	0	0	0	0	0	0	0	0	0	0	Males	Haql	Haqil
0	0	0	0	0	0	0	1	8	40	3	1	0	0	0	0	0	0	Females		
0	0	0	0	0	0	0	0	0	0	0	0	0	0	0	0	0	0	Males	Albadae	Al Bad
0	0	0	0	0	0	1	0	5	59	3	1	0	0	0	0	0	0	Females		

The sixteenth services guide 2017_Region Tabuk

Table (41 - 1)

Educational services at the populated area level

Secondary School 3-3

International Secondary						Private Secondary (Courses)						General Secondary(Courses)						Gender	Populated area	Emirate or governorate or municipality
Number						Number						Number								
Rented buildings	Owned buildings	Teachers	Students	Classes	Schools	Rented buildings	Owned buildings	Teachers	Students	Classes	Schools	Rented buildings	Owned buildings	Teachers	Students	Classes	Schools			
1	0	3	168	6	1	0	2	64	832	0	2	0	10	264	3704	0	10	Males	Tbwk	Tabuk
0	0	0	0	0	0	1	2	111	1109	0	3	0	13	356	5340	0	13	Females		
0	0	0	0	0	0	0	0	0	0	0	0	0	1	35	451	0	1	Males	Alwajh	Al Wajh
0	0	0	0	0	0	0	0	0	0	0	0	0	1	32	384	0	1	Females		
0	0	0	0	0	0	0	0	0	0	0	0	0	1	23	358	0	1	Males	Daba'	Duba
0	0	0	0	0	0	0	0	0	0	0	0	0	1	24	338	0	1	Females		
0	0	0	0	0	0	0	0	0	0	0	0	0	1	31	408	0	1	Males	Tima'	Tayma
0	0	0	0	0	0	0	0	0	0	0	0	0	1	16	151	0	1	Females		
0	0	0	0	0	0	0	0	0	0	0	0	0	1	36	397	0	1	Males	Amlj	Umluj
0	0	0	0	0	0	0	0	0	0	0	0	0	1	31	307	0	1	Females		
0	0	0	0	0	0	0	0	0	0	0	0	0	1	13	167	0	1	Males	Haql	Haqil
0	0	0	0	0	0	0	0	0	0	0	0	0	0	0	0	0	0	Females		

The sixteenth services guide 2017_Region Tabuk

Educational services at the populated area level

Literacy and adult education 1-2

Intermediate adults education				Literacy				Gender	Populated area	Emirate or governorate or municipality
Number				Number						
Teachers	Students	Classes	Schools	Teachers	Students	Classes	Schools			
0	0	0	0	0	202	55	10	Males	Tbwk	Tabuk
32	53	10	4	65	545	73	17	Females		
0	0	0	0	0	0	0	0	Males	Shuqraa Aljadidih	Shigry
0	0	0	0	1	4	2	1	Females		
0	0	0	0	0	7	4	2	Males	Alwajh	Al Wajh
0	0	0	0	8	41	6	1	Females		
0	0	0	0	0	0	0	0	Males	Bida'	Bada
0	0	0	0	1	8	3	1	Females		
0	0	0	0	0	5	2	1	Males	Alsadid	As Sadid
0	0	0	0	0	0	0	0	Females		
0	0	0	0	0	12	4	1	Males	Alkharar	Al-Khrar
0	0	0	0	0	0	0	0	Females		
0	0	0	0	0	0	0	0	Males	'Abu Rakh	Abu Rakh
0	0	0	0	0	6	3	1	Females		
0	0	0	0	0	11	4	1	Males	Daba'	Duba
0	0	0	0	5	41	8	3	Females		
0	0	0	0	0	0	0	0	Males	Almuilah	Almuwaylih
0	0	0	0	3	23	3	1	Females		

The sixteenth services guide 2017_Region Tabuk

Educational services at the populated area level

Literacy and adult education 1-2

Intermediate adults education				Literacy				Gender	Populated area	Emirate or governorate or municipality
Number				Number						
Teachers	Students	Classes	Schools	Teachers	Students	Classes	Schools			
0	0	0	0	0	11	7	3	Males	Tima'	Tayma
4	34	3	1	13	68	9	1	Females		
0	0	0	0	0	3	3	1	Males	Qaryat Almuthlath	Al Jahra
0	0	0	0	0	0	0	0	Females		
0	0	0	0	0	10	2	1	Males	Alkatib	Al Kateeb
0	0	0	0	0	0	0	0	Females		
0	0	0	0	0	6	2	1	Males	Earadah	Aradah
0	0	0	0	0	0	0	0	Females		
0	0	0	0	0	5	3	1	Males	Abyt	Abayt
0	0	0	0	0	0	0	0	Females		
0	0	0	0	0	17	4	1	Males	Aleasafih	Al Assafiyah
0	0	0	0	0	0	0	0	Females		
0	0	0	0	0	12	2	1	Males	Amlij	Umluj
0	0	0	0	0	0	0	0	Females		
0	0	0	0	0	8	2	1	Males	Qasr Ealithuh	Al Roudat
0	0	0	0	0	0	0	0	Females		
0	0	0	0	0	0	0	0	Males	Haql	Haqil
0	0	0	0	4	43	4	1	Females		

Table (42-3)

Educational services at the populated area level

Literacy and adult education 1-2

Intermediate adults education				Literacy				Gender	Populated area	Emirate or governorate or municipality
Number				Number						
Teachers	Students	Classes	Schools	Teachers	Students	Classes	Schools			
0	0	0	0	0	5	2	1	Males	Albadae	Al Bad
0	0	0	0	0	0	0	0	Females		

The sixteenth services guide 2017_Region Tabuk

Table (43 - 1)

Educational services at the populated area level

Literacy and adult education 2-2

Secondary private adults education				Secondary adults education				Private intermediate adults education				Gender	Populated area	Emirate or governorate or municipality
Number				Number				Number						
Teachers	Students	Classes	Schools	Teachers	Students	Classes	Schools	Teachers	Students	Classes	Schools			
0	0	0	0	0	0	0	0	0	0	0	0	Males	Tbwk	Tabuk
0	0	0	0	28	95	7	1	0	0	0	0	Females		

The sixteenth services guide 2017_Region Tabuk

Table (44 - 1)

Educational services at the populated area level

Institutes

Scientific Institute- Secondary						Scientific Institute- Intermediate						Industrial and vocational institutes						Gender	Populated area	Emirate or governorate or municipality
Number						Number						Number								
Rented buildings	Owned buildings	Teachers	Students	Classes	Institutes	Rented buildings	Owned buildings	Teachers	Students	Classes	Institutes	Rented buildings	Owned buildings	Teachers	Students	Classes	Institutes			
0	1	37	187	9	1	0	1	3	222	9	1	0	1	36	291	20	1	Males	Tbwk	Tabuk
0	0	0	0	0	0	0	0	0	0	0	0	0	0	0	0	0	0	Females		
0	0	0	0	0	0	0	0	0	0	0	0	0	1	32	145	18	1	Males	Alwajh	Al Wajh
0	0	0	0	0	0	0	0	0	0	0	0	0	0	0	0	0	0	Females		
0	0	0	0	0	0	0	0	0	0	0	0	0	1	27	129	14	1	Males	Daba'	Duba
0	0	0	0	0	0	0	0	0	0	0	0	0	0	0	0	0	0	Females		
0	0	0	0	0	0	0	0	0	0	0	0	0	1	28	97	0	1	Males	Tima'	Tayma
0	0	0	0	0	0	0	0	0	0	0	0	0	0	0	0	0	0	Females		
0	1	5	67	3	1	0	1	6	30	3	1	1	0	30	132	20	2	Males	Amlij	Umluj
0	0	0	0	0	0	0	0	0	0	0	0	0	0	0	0	0	0	Females		
0	1	22	141	6	1	0	1	7	121	6	1	0	0	0	0	0	0	Males	Albadae	Al Bad
0	0	0	0	0	0	0	0	0	0	0	0	0	0	0	0	0	0	Females		
0	1	4	78	3	1	0	1	10	58	3	1	0	0	0	0	0	0	Males	Maqana	Al Bad
0	0	0	0	0	0	0	0	0	0	0	0	0	0	0	0	0	0	Females		

The sixteenth services guide 2017_Region Tabuk

Educational services at the populated area level

Special education - primary school 1 - 2

Intellectual disability- Primary						Amal-Primary						Noor-Primary						Gender	Populated area	Emirate or governorate or municipality
Number																				
Rented buildings	Owned buildings	Teachers	Students	Classes	Schools	Rented buildings	Owned buildings	Teachers	Students	Classes	Schools	Rented buildings	Owned buildings	Teachers	Students	Classes	Schools			
1	7	59	109	34	8	1	0	5	56	5	1	0	0	0	0	0	0	Males	Tbwk	Tabuk
3	5	57	118	20	8	0	1	19	22	7	1	0	1	7	10	6	1	Females		
0	1	1	2	2	1	0	0	0	0	0	0	0	1	9	15	6	1	Males	Halah Eammar	Halat Ammar
0	0	0	0	0	0	0	0	0	0	0	0	0	0	0	0	0	0	Females		
0	1	1	1	2	1	0	0	0	0	0	0	0	0	0	0	0	0	Males	Bayir Bin Hirmas	Bir Ibn Hirmas
0	0	0	0	0	0	0	0	0	0	0	0	0	0	0	0	0	0	Females		
1	0	4	6	4	1	0	0	0	0	0	0	0	0	0	0	0	0	Males	Alwajh	Al Wajh
0	1	3	10	4	1	0	0	0	0	0	0	0	0	0	0	0	0	Females		
0	1	1	6	2	1	0	0	0	0	0	0	0	0	0	0	0	0	Males	Khuraba'	Kherbaa
0	0	0	0	0	0	0	0	0	0	0	0	0	0	0	0	0	0	Females		
0	0	0	0	0	0	0	0	0	0	0	0	0	0	0	0	0	0	Males	Alnashifuh	Al Nashifah
1	0	1	2	3	1	0	0	0	0	0	0	0	0	0	0	0	0	Females		
0	1	1	1	3	1	0	0	0	0	0	0	0	0	0	0	0	0	Males	Alfarieuh	Al Fara'ah
0	0	0	0	0	0	0	0	0	0	0	0	0	0	0	0	0	0	Females		
0	2	5	6	7	2	0	0	0	0	0	0	0	0	0	0	0	0	Males	Daba'	Duba
0	1	6	7	3	1	0	0	0	0	0	0	0	0	0	0	0	0	Females		
0	1	8	13	6	1	0	0	0	0	0	0	0	0	0	0	0	0	Males	Tima'	Tayma
0	1	4	3	5	1	0	0	0	0	0	0	0	0	0	0	0	0	Females		

Educational services at the populated area level

Special education - primary school 1 - 2

Intellectual disability- Primary						Amal-Primary						Noor-Primary						Gender	Populated area	Emirate or governorate or municipality
Number																				
Rented buildings	Owned buildings	Teachers	Students	Classes	Schools	Rented buildings	Owned buildings	Teachers	Students	Classes	Schools	Rented buildings	Owned buildings	Teachers	Students	Classes	Schools			
0	1	7	8	6	1	0	0	0	0	0	0	0	1	3	3	2	1	Males	Amlij	Umluj
0	1	6	6	4	1	0	0	0	0	0	0	0	0	0	0	0	0	Females		
0	1	6	1	1	1	0	0	0	0	0	0	0	0	0	0	0	0	Males	Haql	Haqil
1	0	3	4	3	1	0	0	0	0	0	0	0	0	0	0	0	0	Females		
1	0	2	3	1	1	0	0	0	0	0	0	0	0	0	0	0	0	Males	Albadae	Al Bad
0	1	1	8	2	1	0	0	0	0	0	0	0	0	0	0	0	0	Females		

The sixteenth services guide 2017_Region Tabuk

Educational services at the populated area level

Special education - primary school 2 - 2

Multiple disabilities- Primary						Autism-Primary						Hearing impaired-Primary						Gender	Populated area	Emirate or governorate or municipality
Number																				
Rented buildings	Owned buildings	Teachers	Students	Classes	Schools	Rented buildings	Owned buildings	Teachers	Students	Classes	Schools	Rented buildings	Owned buildings	Teachers	Students	Classes	Schools			
1	0	6	7	4	1	0	1	13	17	7	1	0	2	21	41	14	2	Males	Tbwk	Tabuk
3	0	7	34	7	3	1	1	7	33	6	2	2	0	5	27	12	2	Females		
0	0	0	0	0	0	0	0	0	0	0	0	0	1	2	1	1	1	Males	Bayir Bin Hirmas	Bir Ibn Hirmas
0	0	0	0	0	0	0	0	0	0	0	0	0	0	0	0	0	0	Females		
0	0	0	0	0	0	0	0	0	0	0	0	0	1	3	3	2	1	Males	Alwajh	Al Wajh
0	0	0	0	0	0	0	0	0	0	0	0	1	0	2	3	2	1	Females		
0	0	0	0	0	0	0	0	0	0	0	0	0	1	2	1	3	1	Males	Daba'	Duba
0	0	0	0	0	0	0	0	0	0	0	0	0	1	2	2	1	1	Females		
0	0	0	0	0	0	0	0	0	0	0	0	0	1	3	3	4	1	Males	Tima'	Tayma
0	0	0	0	0	0	0	0	0	0	0	0	0	0	0	0	0	0	Females		
0	0	0	0	0	0	0	0	0	0	0	0	0	1	5	5	6	1	Males	Amlj	Umluj
0	0	0	0	0	0	0	0	0	0	0	0	0	0	0	0	0	0	Females		
0	0	0	0	0	0	0	0	0	0	0	0	0	1	1	1	2	1	Males	Alshabahuh	Ash Shabha
0	0	0	0	0	0	0	0	0	0	0	0	0	1	2	1	1	1	Females		
0	0	0	0	0	0	0	0	0	0	0	0	0	0	0	0	0	0	Males	Haql	Haqil
0	0	0	0	0	0	0	0	0	0	0	0	1	0	2	2	1	1	Females		
0	1	1	2	2	1	0	0	0	0	0	0	0	1	2	3	2	1	Males	Albadae	Al Bad
0	0	0	0	0	0	0	0	0	0	0	0	0	0	0	0	0	0	Females		

Educational services at the populated area level

Special education - primary school 2 - 2

Multiple disabilities- Primary						Autism-Primary						Hearing impaired-Primary						Gender	Populated area	Emirate or governorate or municipality
Number																				
Rented buildings	Owned buildings	Teachers	Students	Classes	Schools	Rented buildings	Owned buildings	Teachers	Students	Classes	Schools	Rented buildings	Owned buildings	Teachers	Students	Classes	Schools			
0	0	0	0	0	0	0	0	0	0	0	0	0	0	0	0	0	0	Males	Maqana	Magna
0	0	0	0	0	0	0	0	0	0	0	0	0	1	2	1	2	1	Females		

The sixteenth services guide 2017_Region Tabuk

Educational services at the populated area level

Special education - Intermediate school 1-2

Intellectual disability- Intermediate						Amal-Intermediate						Noor-Intermediate						Gender	Populated area	Emirate or governorate or municipality
Number																				
Rented buildings	Owned buildings	Teachers	Students	Classes	Schools	Rented buildings	Owned buildings	Teachers	Students	Classes	Schools	Rented buildings	Owned buildings	Teachers	Students	Classes	Schools			
0	3	18	36	9	3	0	0	0	0	0	0	0	1	4	6	3	1	Males	Tbwk	Tabuk
0	2	16	52	6	2	0	1	8	21	3	1	0	1	1	4	3	1	Females		
0	1	0	1	1	1	0	0	0	0	0	0	0	0	0	0	0	0	Males	Shuqraa Aljadidih	Shigry
0	0	0	0	0	0	0	0	0	0	0	0	0	0	0	0	0	0	Females		
0	1	2	1	2	1	0	0	0	0	0	0	0	0	0	0	0	0	Males	Halih Eammar Housing	Halat Ammar
0	0	0	0	0	0	0	0	0	0	0	0	0	0	0	0	0	0	Females		
0	1	1	1	2	1	0	0	0	0	0	0	0	0	0	0	0	0	Males	Bayir Bin Hirmas	Bir Ibn Hirmas
0	0	0	0	0	0	0	0	0	0	0	0	0	0	0	0	0	0	Females		
0	1	4	4	2	1	0	1	2	2	3	1	0	0	0	0	0	0	Males	Alwajh	Al Wajh
0	0	0	0	0	0	0	0	0	0	0	0	0	0	0	0	0	0	Females		
0	1	2	2	1	1	0	1	1	2	3	1	0	0	0	0	0	0	Males	Daba'	Duba
0	0	0	0	0	0	0	0	0	0	0	0	0	0	0	0	0	0	Females		
0	1	3	5	3	1	0	0	0	0	0	0	0	0	0	0	0	0	Males	Tima'	Tayma
0	1	3	1	2	1	0	0	0	0	0	0	0	0	0	0	0	0	Females		
0	1	4	5	3	1	0	0	0	0	0	0	1	0	2	1	3	1	Males	Amlj	Umluj
0	1	2	4	2	1	0	0	0	0	0	0	0	0	0	0	0	0	Females		
0	1	1	8	3	1	0	0	0	0	0	0	0	0	0	0	0	0	Males	Haql	Haqil
0	0	0	0	0	0	0	1	0	2	2	1	0	0	0	0	0	0	Females		

The sixteenth services guide 2017_Region Tabuk

Educational services at the populated area level

Special education - Intermediate school 2-2

Multiple disabilities- Intermediate						Autism-Intermediate						Hearing impaired-Intermediate						Gender	Populated area	Emirate or governorate or municipality
Number																				
Rented buildings	Owned buildings	Teachers	Students	Classes	Schools	Rented buildings	Owned buildings	Teachers	Students	Classes	Schools	Rented buildings	Owned buildings	Teachers	Students	Classes	Schools			
0	1	1	1	3	1	0	0	0	0	0	0	0	2	11	16	6	2	Males	Tbwk	Tabuk
0	0	0	0	0	0	0	0	0	0	0	0	0	0	0	0	0	0	Females		
0	0	0	0	0	0	0	0	0	0	0	0	0	1	1	1	1	1	Males	Daba'	Dubai
0	0	0	0	0	0	0	0	0	0	0	0	0	0	0	0	0	0	Females		
0	0	0	0	0	0	0	0	0	0	0	0	0	1	1	1	3	1	Males	Tima'	Tayma
0	0	0	0	0	0	0	0	0	0	0	0	0	0	0	0	0	0	Females		

The sixteenth services guide 2017_Region Tabuk

Table (49 - 1)

Educational services at the populated area level

Special education - Secondary school 1-2

Intellectual disability- Secondary						Amal-Secondary						Noor-Secondary						Gender	Populated area	Emirate or governorate or municipality
Number																				
Rented buildings	Owred buildings	Teachers	Students	Classes	Schools	Rented buildings	Owred buildings	Teachers	Students	Classes	Schools	Rented buildings	Owred buildings	Teachers	Students	Classes	Schools			
1	1	12	57	10	2	0	1	9	14	3	1	0	1	2	17	6	1	Males	Tbwk	Tabuk
0	1	11	47	4	1	0	1	9	22	3	1	0	1	0	4	1	1	Females		
0	1	1	2	2	1	0	0	0	0	0	0	0	0	0	0	0	0	Males	Bayir Bin Hirmas	Bir Ibn Hirmas
0	0	0	0	0	0	0	0	0	0	0	0	0	0	0	0	0	0	Females		
0	1	2	4	3	1	0	0	0	0	0	0	0	0	0	0	0	0	Males	Alwajh	Al Wajh
0	0	0	0	0	0	0	0	0	0	0	0	0	0	0	0	0	0	Females		
0	1	5	2	2	1	0	0	0	0	0	0	0	0	0	0	0	0	Males	Daba'	Dubu
0	0	0	0	0	0	0	0	0	0	0	0	0	0	0	0	0	0	Females		
0	1	0	8	3	1	0	0	0	0	0	0	0	0	0	0	0	0	Males	Tima'	Tayma
0	0	0	0	0	0	0	0	0	0	0	0	0	0	0	0	0	0	Females		
0	1	3	1	3	1	0	0	0	0	0	0	0	0	0	0	0	0	Males	Amlj	Umluj
0	0	0	0	0	0	0	0	0	0	0	0	0	0	0	0	0	0	Females		

The sixteenth services guide 2017_Region Tabuk

Educational services at the populated area level

Special education - Secondary school 2-2

Multiple disabilities- Secondary						Autism-Secondary						Hearing impaired-Secondary						Gender	Populated area	Emirate or governorate or municipality
Number																				
Rented buildings	Owned buildings	Teachers	Students	Classes	Schools	Rented buildings	Owned buildings	Teachers	Students	Classes	Schools	Rented buildings	Owned buildings	Teachers	Students	Classes	Schools			
1	0	0	1	2	1	0	0	0	0	0	0	0	0	0	0	0	0	Males	Tbwk	Tabuk
0	0	0	0	0	0	0	0	0	0	0	0	0	0	0	0	0	0	Females		
0	0	0	0	0	0	0	0	0	0	0	0	1	1	2	6	3	2	Males	Amlj	Umluj
0	0	0	0	0	0	0	0	0	0	0	0	0	0	0	0	0	0	Females		
0	0	0	0	0	0	0	0	0	0	0	0	0	1	2	3	1	1	Males	Albadae	Al Bad
0	0	0	0	0	0	0	0	0	0	0	0	0	0	0	0	0	0	Females		

The sixteenth services guide 2017_Region Tabuk

Health services at the populated area level

Public hospitals, Primary care centers, Ambulance centers and Red crescent

Ambulance and Red Crescent Centres			Primary care centres					Public hospitals						Populated area	Emirate or governorate or municipality
Number			Number					Number							
Ambulances	Paramedics	Ambulance centres	Female nurses	Male nurses	Female doctors	Male doctors	Centres	Female nurses	Male nurses	Female doctors	Male doctors	Beds	Hospitals		
3	33	3	374	113	72	84	25	2684	581	298	763	1032	6	Tbwk	Tabuk
0	0	0	3	4	1	3	1	0	0	0	0	0	0	Shuqraa Aljadidih	Shigry
2	11	1	6	7	1	4	1	0	0	0	0	0	0	Halah Eammar	Halat Ammar
0	0	0	2	2	0	1	1	0	0	0	0	0	0	Bijdah	Bajeddah
1	9	1	0	4	1	4	1	0	0	0	0	0	0	Bayir Bin Hirmas	Bir Ibn Hirmas
0	0	0	0	2	0	1	1	0	0	0	0	0	0	Rahib	Raheeb
0	0	0	3	0	4	1	1	0	0	0	0	0	0	Albadieuh	Al Badi'ah
0	0	0	2	6	1	2	1	0	0	0	0	0	0	Aleiiunuh	Al Uyaynah
0	0	0	0	2	0	1	1	0	0	0	0	0	0	Alsuruw	Al Sarw
0	0	0	2	0	0	1	1	0	0	0	0	0	0	Aldalafuh	Dhalfa
1	10	1	3	6	1	4	1	0	0	0	0	0	0	Alqalibuh	Al Qalibah
1	10	1	0	1	0	1	1	0	0	0	0	0	0	Almezm	Al Mozam
0	0	0	0	2	0	1	1	0	0	0	0	0	0	Fajar	Fajr
2	10	1	24	5	9	8	2	192	94	29	81	200	1	Alwajh	Al Wajh
0	0	0	3	1	1	3	1	0	0	0	0	0	0	Almanjur	Al-mangour
0	0	0	2	1	1	1	1	0	0	0	0	0	0	'Abu Alqizaz	Abou Al Qazaz
2	10	1	10	6	1	3	1	0	0	0	0	0	0	Bida'	Bada
0	0	0	2	0	1	2	1	0	0	0	0	0	0	Khuraba'	Kherbaa
0	0	0	3	2	0	2	1	0	0	0	0	0	0	Alnaabie	Al Nabie'

Health services at the populated area level

Public hospitals, Primary care centers, Ambulance centers and Red crescent

Ambulance and Red Crescent Centres			Primary care centres					Public hospitals						Populated area	Emirate or governorate or municipality
Number			Number					Number							
Ambulances	Paramedics	Ambulance centres	Female nurses	Male nurses	Female doctors	Male doctors	Centres	Female nurses	Male nurses	Female doctors	Male doctors	Beds	Hospitals		
0	0	0	1	2	2	1	1	0	0	0	0	0	0	Alkuru	Al Kar
0	0	0	2	1	0	1	1	0	0	0	0	0	0	Alsadid	As Sadid
0	0	0	2	2	0	1	1	0	0	0	0	0	0	Alrasu	Ar-Rass
0	0	0	2	1	0	1	1	0	0	0	0	0	0	Alkharar	Al-Khrar
0	0	0	2	1	0	2	1	24	6	1	13	50	1	'Abu Rakh	Abu Rakh
0	0	0	3	1	0	1	1	0	0	0	0	0	0	Alnashifuh	Al Nashifah
0	0	0	2	1	0	2	1	0	0	0	0	0	0	Alfarieuh	Al Fara'ah
2	11	1	18	7	6	10	2	172	64	28	88	70	1	Daba'	Duba
0	0	0	4	1	0	1	1	0	0	0	0	0	0	Alkharibuh	Al-Khariba
0	0	0	21	3	3	17	1	14	4	4	16	50	1	Ashwaq	Shawaq
2	10	1	4	0	1	2	1	0	0	0	0	0	0	Sharama'	Sharmaa
0	0	0	1	1	1	2	1	0	0	0	0	0	0	Almuilah	Almuwaylih
0	0	0	0	0	1	1	1	0	0	0	0	0	0	Aldaysuh	Ad Deissah
0	0	0	1	2	0	1	1	0	0	0	0	0	0	Shaghab	Shaghab
2	11	1	0	0	0	0	0	0	0	0	0	0	0	Khasham Alzabibih	Ras Al Kharitta
0	0	0	2	3	1	1	1	0	0	0	0	0	0	Aleumud	Al Amoud
2	11	1	16	7	6	4	3	176	80	20	72	100	1	Tima'	Tayma
2	11	1	2	4	0	2	1	0	0	0	0	0	0	Aljuhara' Alqadimuh	Al Jahra
0	0	0	1	4	0	1	1	0	0	0	0	0	0	Aleasafih	Al Assafiyah

Health services at the populated area level

Public hospitals, Primary care centers, Ambulance centers and Red crescent

Ambulance and Red Crescent Centres			Primary care centres					Public hospitals						Populated area	Emirate or governorate or municipality
Number			Number					Number							
Ambulances	Paramedics	Ambulance centres	Female nurses	Male nurses	Female doctors	Male doctors	Centres	Female nurses	Male nurses	Female doctors	Male doctors	Beds	Hospitals		
0	0	0	1	4	0	2	1	0	0	0	0	0	0	Aljadid Village	Al Jadid
2	10	1	13	3	4	9	2	94	39	25	67	80	1	Amlij	Umluj
0	0	0	4	1	1	3	1	0	0	0	0	0	0	Alnasbuh	Al Hurra Al Shamalia
0	0	0	2	3	1	2	1	0	0	0	0	0	0	Alshabahuh	Ash Shabha
0	0	0	2	1	0	1	1	0	0	0	0	0	0	Fum Shathath	Ash Shabha
0	0	0	0	1	0	1	1	0	0	0	0	0	0	Alshadakh	Al Shadkh
0	0	0	1	0	0	1	1	0	0	0	0	0	0	Fashigh	Markh
0	0	0	1	1	0	1	1	0	0	0	0	0	0	Alshubean	Ash Shaban
2	10	1	0	0	0	0	0	0	0	0	0	0	0	Eumq	Amaq
2	11	1	7	4	7	5	2	83	25	25	53	100	1	Haql	Haqil
0	0	0	2	0	0	1	1	0	0	0	0	0	0	Eulqan	Alqan
2	10	1	0	0	2	1	1	0	0	0	0	0	0	Alziyatuh	Al Zeitah
1	11	1	0	0	0	0	0	0	0	0	0	0	0	Alsharaf	Al Zeitah
2	14	1	0	0	1	1	1	56	26	11	37	50	1	Albadae	Al Bad
0	0	0	0	0	2	2	1	0	0	0	0	0	0	Qial	Gayal
0	0	0	1	0	0	1	1	0	0	0	0	0	0	Aleasiliuh	Al Usayliyah
0	0	0	0	0	1	1	1	0	0	0	0	0	0	Maqana	Magna

The sixteenth services guide 2017_Region Tabuk

Table (52 - 1)

Health services at the populated area level

Private hospitals and clinics and specialized medical centres

Specialized public medical centres								Private clinics					Private hospitals						Populated area	Emirate or governorate or municipality
Number								Number					Number							
Ambulances	Paramedics	Female nurses	Male nurses	Female doctors	Male doctors	Beds	Specialized centre	Female nurses	Male nurses	Female doctors	Male doctors	Clinics	Female nurses	Male nurses	Female doctors	Male doctors	Beds	Hospitals		
0	0	0	0	0	0	0	0	300	63	100	228	30	76	21	5	32	86	1	Tbwk	Tabuk
0	0	0	0	0	0	0	0	21	2	5	14	3	0	0	0	0	0	0	Alwajh	Al Wajh
0	0	0	0	0	0	0	0	12	1	4	7	2	0	0	0	0	0	0	Daba'	Duba
0	0	0	0	0	0	0	0	14	3	6	14	3	0	0	0	0	0	0	Tima'	Tayma
0	0	0	0	0	0	0	0	13	2	8	15	4	0	0	0	0	0	0	Amlij	Umluj
0	0	0	0	0	0	0	0	9	0	0	4	1	0	0	0	0	0	0	Haql	Haqil
0	0	0	0	0	0	0	0	4	0	1	2	1	0	0	0	0	0	0	Albadae	Al Bad

The sixteenth services guide 2017_Region Tabuk

Higher education services at the populated area level

Public and private universities

Private universities branches					Public universities branches					Private universities					Public universities					Populated area	Emirate or governorate or municipality
Number					Number					Number					Number						
Female teaching members	Female students	Male teaching members	Male students	Branches	Female teaching members	Female students	Male teaching members	Male students	Branches	Female teaching members	Female students	Male teaching members	Male students	Universities	Female teaching members	Female students	Male teaching members	Male students	Universities		
0	0	0	0	0	0	0	0	0	0	14	539	50	2046	1	849	14827	966	13933	1	Tbwk	Tabuk
0	0	0	0	0	46	884	12	221	1	0	0	0	0	0	0	0	0	0	0	Alwajh	Al Wajh
0	0	0	0	0	83	1122	16	227	1	0	0	0	0	0	0	0	0	0	0	Daba'	Duba
0	0	0	0	0	44	726	11	296	1	0	0	0	0	0	0	0	0	0	0	Tima'	Tayma
0	0	0	0	0	49	1900	18	1026	1	0	0	0	0	0	0	0	0	0	0	Amlij	Umluj
0	0	0	0	0	35	872	16	242	1	0	0	0	0	0	0	0	0	0	0	Haql	Haqil

The sixteenth services guide 2017_Region Tabuk

Table (54 - 1)

Higher education services at the populated area level public and private higher institutes and colleges

Public higher institutes						Private collages						Public collages						Populated area	Emirate or governorate or municipality
Number						Number						Number							
Female teaching members	Female students	Female institutes	Male teaching members	Male Students	Males institutes	Female teaching members	Female students	Females Collages	Male teaching members	Male Students	Males collages	Female teaching members	Female students	Females Collages	Male teaching members	Male Students	Males collages		
0	0	0	0	0	0	42	390	1	26	253	1	30	1023	1	132	2548	1	Tbwk	Tabuk

The sixteenth services guide 2017_Region Tabuk

Public services at the populated area level

Number of Agricultural, Social, Administrative and Public Services and Banking Finance 1-2

Administrative services																								Populated area	Emirate or governorate or municipality			
Security control	Security point	Health affairs	Industrial fund	Real-estate fund	Social development fund	Labour office branch	Water branch	Financial branch	Transport branch	Females education office	Males education office	Females Education administration	Males education administration	Office of municipal services	Municipality centre	Secretariat of municipality	Pensions	Social Insurance	Awqaf (mortmain)	Center of promotion of virtue	Civil affairs	Passport department	Traffic centers			Police station	Police centre	
0	0	1	0	1	1	3	1	1	1	1	1	1	1	0	0	1	1	1	1	6	1	1	1	1	1	Tbwk	Tabuk	
0	0	0	0	0	0	0	0	0	0	0	0	0	0	0	0	0	0	0	0	0	0	0	0	0	0	Damj	Tabuk	
0	0	0	0	0	0	0	0	0	0	0	0	0	0	0	0	0	0	0	0	0	0	0	0	0	0	Hijrat Umm Ewyqylh	Tabuk	
0	0	0	0	0	0	0	0	0	0	0	0	0	0	0	0	0	0	0	0	0	0	0	0	0	0	Faqih Farms And	Tabuk	
0	0	0	0	0	0	0	0	0	0	0	0	0	0	0	0	0	0	0	0	0	0	0	0	0	0	Tariq Halat Eammar	Tabuk	
0	0	0	0	0	0	0	0	0	0	0	0	0	0	0	0	0	0	0	0	0	0	0	0	0	0	Alsiyrih Farms	Tabuk	
0	0	0	0	0	0	0	0	0	0	0	0	0	0	0	0	0	0	0	0	0	0	0	0	0	0	Tariq Almadina	Tabuk	
0	0	0	0	0	0	0	0	0	0	0	0	0	0	0	0	0	0	0	0	0	0	0	0	0	0	Tariq Almadina	Tabuk	
0	0	0	0	0	0	0	0	0	0	0	0	0	0	0	0	0	0	0	0	0	0	0	0	0	0	Tariq Almadina	Tabuk	
0	0	0	0	0	0	0	0	0	0	0	0	0	0	0	0	0	0	0	0	0	0	0	0	0	0	Tariq Almadina	Tabuk	
0	0	0	0	0	0	0	0	0	0	0	0	0	0	0	0	0	0	0	0	0	0	0	0	0	0	Tariq Almadinah	Tabuk	
0	0	0	0	0	0	0	0	0	0	0	0	0	0	0	0	0	0	0	0	0	0	0	0	0	0	Tariq Almadinah	Tabuk	
0	0	0	0	0	0	0	0	0	0	0	0	0	0	0	0	0	0	0	0	0	0	0	0	0	0	Altalaeah	Tabuk	
0	0	0	0	0	0	0	0	0	0	0	0	0	0	0	0	0	0	0	0	0	0	0	0	0	0	Mughiraa Altabiq	Mughira At Tabiq	
0	0	0	0	0	0	0	0	0	0	0	0	0	0	0	0	0	0	0	0	0	0	0	0	1	1	Shuqraa Aljadidih	Shigry	
0	0	0	0	0	0	0	0	0	0	0	0	0	0	0	0	0	0	0	0	0	0	0	0	0	0	Rawafih	Shigry	
0	0	0	0	0	0	0	0	0	0	0	1	0	0	0	0	0	0	0	0	0	0	0	1	1	0	1	Halah Eammar	Halat Ammar
0	0	0	0	0	0	0	0	0	0	0	0	0	0	0	0	0	0	0	0	0	0	0	0	0	0	Halih Eammar Housing	Halat Ammar	

The sixteenth services guide 2017_Region Tabuk

Public services at the populated area level

Number of Agricultural, Social, Administrative and Public Services and Banking Finance 1-2

Administrative services																								Populated area	Emirate or governorate or municipality		
Security control	Security point	Health affairs	Industrial fund	Real-estate fund	Social development fund	Labour office branch	Water branch	Financial branch	Transport branch	Females education office	Males education office	Females Education administration	Males education administration	Office of municipal services	Municipality centre	Secretariat of municipality	Pensions	Social Insurance	Awqaf (mortmain)	Center of promotion of virtue	Civil affairs	Passport department	Traffic centers			Police station	Police centre
0	0	0	0	0	0	0	0	0	0	0	0	0	0	0	0	0	0	0	0	0	0	0	0	1	1	Bijdah	Bajeddah
0	0	0	0	0	0	0	0	0	0	0	0	0	0	0	0	0	0	0	0	0	0	0	0	0	0	Airtiwarz Umm Barirh	Bajeddah
0	0	0	0	0	0	0	1	0	0	0	0	0	0	0	1	0	0	0	0	1	0	0	1	0	1	Bayir Bin Hirmas	Bir Ibn Hirmas
0	0	0	0	0	0	0	0	0	0	0	0	0	0	0	0	0	0	0	0	0	0	0	0	0	0	Alhuj	Al Huj
0	1	0	0	0	0	0	0	0	0	0	0	0	0	0	0	0	0	0	0	0	0	0	0	0	1	Rahib	Raheeb
0	0	0	0	0	0	0	0	0	0	0	0	0	0	0	0	0	0	0	0	0	0	0	0	0	0	Saminuh	Raheeb
0	0	0	0	0	0	0	0	0	0	0	0	0	0	0	0	0	0	0	0	0	0	0	0	0	0	Eayan Al'Akhdar	Raheeb
0	0	0	0	0	0	0	0	0	0	0	0	0	0	0	0	0	0	0	0	0	0	0	0	0	0	Albayda' Farms	Raheeb
0	0	0	0	0	0	0	0	0	0	0	0	0	0	0	0	0	0	0	0	0	0	0	0	0	0	Alrakihi Farms	Raheeb
0	0	0	0	0	0	0	0	0	0	0	0	0	0	0	0	0	0	0	0	0	0	0	0	0	0	Hamit	Al Lawz
0	0	0	0	0	0	0	0	0	0	0	0	0	0	0	0	0	0	0	0	0	0	0	0	0	0	Al'Akhdar	Al Akhdar
0	0	0	0	0	0	0	0	0	0	0	0	0	0	0	0	0	0	0	0	0	0	0	0	1	0	Albadieuh	Al Badi'ah
0	0	0	0	0	0	0	0	0	0	0	0	0	0	0	0	0	0	0	0	0	0	0	0	0	0	Aleinbuh	Al Badi'ah
0	0	0	0	0	0	0	0	0	0	0	0	0	0	0	0	0	0	0	0	0	0	0	0	0	0	Alramaduh	Al Badi'ah
1	0	0	0	0	0	0	0	0	0	0	0	0	0	1	0	0	0	0	0	0	0	0	0	0	0	Aleiinuh	Al Uyaynah
0	0	0	0	0	0	0	0	0	0	0	0	0	0	0	0	0	0	0	0	0	0	0	0	0	0	Dhat Alhaj	Dhat Al Haj
0	0	0	0	0	0	0	0	0	0	0	0	0	0	0	0	0	0	0	0	0	0	0	0	0	0	Albadie	Al Badi'
0	0	0	0	0	0	0	0	0	0	0	0	0	0	0	0	0	0	0	0	0	0	0	0	0	0	Alshaayib	Ash Shaib

Public services at the populated area level

Number of Agricultural, Social, Administrative and Public Services and Banking Finance 1-2

Administrative services																								Populated area	Emirate or governorate or municipality		
Security control	Security point	Health affairs	Industrial fund	Real-estate fund	Social development fund	Labour office branch	Water branch	Financial branch	Transport branch	Females education office	Males education office	Females Education administration	Males education administration	Office of municipal services	Municipality centre	Secretariat of municipality	Pensions	Social Insurance	Awqaf (mortmain)	Center of promotion of virtue	Civil affairs	Passport department	Traffic centers			Police station	Police centre
0	0	0	0	0	0	0	0	0	0	0	0	0	0	0	0	0	0	0	0	0	0	0	0	0	0	Kuluh	Kulwa
0	0	0	0	0	0	0	0	0	0	0	0	0	0	0	0	0	0	0	0	0	0	0	0	0	0	Alsuruw	Al Sarw
0	0	0	0	0	0	0	0	0	0	0	0	0	0	0	0	0	0	0	0	0	0	0	0	0	0	Alnaabie	Al Sarw
0	1	0	0	0	0	0	0	0	0	0	0	0	0	1	0	0	0	0	0	0	0	0	0	0	0	Aldalafuh	Dhalfa
0	0	0	0	0	0	0	0	0	0	0	0	0	0	0	0	0	0	0	0	0	0	0	0	0	0	Naemaa	Na'mi
0	0	0	0	0	0	0	0	0	0	0	0	0	0	0	1	0	0	0	0	0	0	0	0	0	1	Alqalibuh	Al Qalibah
0	0	0	0	0	0	0	0	0	0	0	0	0	0	1	0	0	0	0	0	0	0	0	0	1	0	Almezm	Al Mozam
0	0	0	0	0	0	0	0	0	0	0	0	0	0	0	0	0	0	0	0	0	0	0	0	1	0	Fajar	Fajr
1	0	0	0	0	0	0	0	0	0	0	0	0	0	0	0	0	0	0	0	0	0	0	0	1	0	Alhaway	Al Hawa
0	0	0	0	1	0	1	1	1	0	0	0	1	1	0	1	0	1	0	1	1	1	1	1	0	1	Alwajh	Al Wajh
0	0	0	0	0	0	0	0	0	0	0	0	0	0	0	0	0	0	0	0	0	0	0	0	0	0	Haramil	Al Wajh
0	0	0	0	0	0	0	0	0	0	0	0	0	0	0	0	0	0	0	0	0	0	0	0	0	0	Water Biir Wa'Adaa	Al Wajh
0	0	0	0	0	0	0	0	0	0	0	0	0	0	0	0	0	0	0	0	0	0	0	0	0	0	Alsabil Walhamira'	Al Wajh
0	0	0	0	0	0	0	0	0	0	0	0	0	0	0	0	0	0	0	0	0	0	0	0	0	0	Biir Aldathnah	Al Wajh
0	0	0	0	0	0	0	0	0	0	0	0	0	0	0	0	0	0	0	0	0	0	0	0	0	0	Bir 'Abu Muhyathulat	Al Wajh
0	0	0	0	0	0	0	0	0	0	0	0	0	0	0	0	0	0	0	0	0	0	0	0	0	0	Biir Alqabuh	Al Wajh
0	0	0	0	0	0	0	0	0	0	0	0	0	0	0	0	0	0	0	0	0	0	0	0	0	0	Aldubub	Al Wajh
0	0	0	0	0	0	0	0	0	0	0	0	0	0	0	0	0	0	0	0	0	0	0	0	0	0	Almaruh	Al Wajh

Public services at the populated area level

Number of Agricultural, Social, Administrative and Public Services and Banking Finance 1-2

Administrative services																								Populated area	Emirate or governorate or municipality			
Security control	Security point	Health affairs	Industrial fund	Real-estate fund	Social development fund	Labour office branch	Water branch	Financial branch	Transport branch	Females education office	Males education office	Females Education administration	Males education administration	Office of municipal services	Municipality centre	Secretariat of municipality	Pensions	Social Insurance	Awqaf (mortmain)	Center of promotion of virtue	Civil affairs	Passport department	Traffic centers			Police station	Police centre	
0	0	0	0	0	0	0	0	0	0	0	0	0	0	0	0	0	0	0	0	0	0	0	0	0	0	0	Alnakhiruh	Al Wajh
0	1	0	0	0	0	0	0	0	0	0	0	0	0	0	1	0	0	0	0	0	0	0	0	0	0	0	Almanjur	Al-mangour
0	0	0	0	0	0	0	0	0	0	0	0	0	0	0	0	0	0	0	0	0	0	0	0	0	0	0	Albadieat	Al-mangour
0	0	0	0	0	0	0	0	0	0	0	0	0	0	0	0	0	0	0	0	0	0	0	0	0	0	0	Almadaquh Biirin	Al-mangour
0	0	0	0	0	0	0	0	0	0	0	0	0	0	0	0	0	0	0	0	0	0	0	0	0	0	0	Aldaras	Al-mangour
0	0	0	0	0	0	0	0	0	0	0	0	0	0	0	0	0	0	0	0	0	0	0	0	0	0	0	Shatin	Al-mangour
0	0	0	0	0	0	0	0	0	0	0	0	0	0	0	0	0	0	0	0	0	0	0	0	0	0	0	'Abu Alqizaz	Abou Al Qazaz
0	0	0	0	0	0	0	0	0	0	0	0	0	0	0	1	0	0	0	0	0	0	0	0	0	0	1	Bida'	Bada
0	0	0	0	0	0	0	0	0	0	0	0	0	0	0	0	0	0	0	0	0	0	0	0	0	0	0	Biir Aljaninuh	Bada
0	0	0	0	0	0	0	0	0	0	0	0	0	0	0	0	0	0	0	0	0	0	0	0	0	0	0	Aljirf	Bada
0	0	0	0	0	0	0	0	0	0	0	0	0	0	0	0	0	0	0	0	0	0	0	0	0	0	0	Alearyfat	Bada
0	0	0	0	0	0	0	0	0	0	0	0	0	0	0	0	0	0	0	0	0	0	0	0	0	0	0	Al'liskan Alkhayriu	Bada
0	0	0	0	0	0	0	0	0	0	0	0	0	0	0	0	0	0	0	0	0	0	0	0	0	0	0	Umm Jarfan	Bada
0	0	0	0	0	0	0	0	0	0	0	0	0	0	0	0	0	0	0	0	0	0	0	0	1	0	0	Khuraba'	Kherbaa
0	0	0	0	0	0	0	0	0	0	0	0	0	0	0	0	0	0	0	0	0	0	0	0	0	0	0	Abyar Alzabiruh	Kherbaa
0	0	0	0	0	0	0	0	0	0	0	0	0	0	0	0	0	0	0	0	0	0	0	0	0	0	0	Almaealaq	Kherbaa
0	0	0	0	0	0	0	0	0	0	0	0	0	0	0	0	0	0	0	0	0	0	0	0	0	0	0	Alqawh	Kherbaa
0	0	0	0	0	0	0	0	0	0	0	0	0	0	0	0	0	0	0	0	0	0	0	0	0	0	0	Alnaabie	Al Nabie'

Public services at the populated area level

Number of Agricultural, Social, Administrative and Public Services and Banking Finance 1-2

Administrative services																								Populated area	Emirate or governorate or municipality			
Security control	Security point	Health affairs	Industrial fund	Real-estate fund	Social development fund	Labour office branch	Water branch	Financial branch	Transport branch	Females education office	Males education office	Females Education administration	Males education administration	Office of municipal services	Municipality centre	Secretariat of municipality	Pensions	Social Insurance	Awqaf (mortmain)	Center of promotion of virtue	Civil affairs	Passport department	Traffic centers			Police station	Police centre	
0	0	0	0	0	0	0	0	0	0	0	0	0	0	0	0	0	0	0	0	0	0	0	0	0	0	0	Abar 'Abana Aleijaj	Al Nabie'
0	0	0	0	0	0	0	0	0	0	0	0	0	0	0	0	0	0	0	0	0	0	0	0	0	0	0	Sahaban	Al Nabie'
0	0	0	0	0	0	0	0	0	0	0	0	0	0	0	0	0	0	0	0	0	0	0	0	0	0	0	Alshuzuwh	Al Nabie'
0	0	0	0	0	0	0	0	0	0	0	0	0	0	1	0	0	0	0	0	0	0	0	0	0	1	0	Alkuru	Al Kar
0	0	0	0	0	0	0	0	0	0	0	0	0	0	0	0	0	0	0	0	0	0	0	0	0	0	0	Alhafiruh	Al Kar
0	0	0	0	0	0	0	0	0	0	0	0	0	0	0	0	0	0	0	0	0	0	0	0	0	0	0	Alsadid	As Sadid
0	0	0	0	0	0	0	0	0	0	0	0	0	0	0	0	0	0	0	0	0	0	0	0	0	0	0	Alrasu	Ar-Rass
0	0	0	0	0	0	0	0	0	0	0	0	0	0	0	0	0	0	0	0	0	0	0	0	0	0	0	Eantar	Antar
0	0	0	0	0	0	0	0	0	0	0	0	0	0	0	0	0	0	0	0	0	0	0	0	0	0	0	Alkharar	Al-Khrrar
0	0	0	0	0	0	0	0	0	0	0	0	0	0	0	1	0	0	0	1	0	0	0	0	0	1	0	'Abu Rakh	Abu Rakh
0	0	0	0	0	0	0	0	0	0	0	0	0	0	0	0	0	0	0	0	0	0	0	0	0	0	0	Artamaan	Abu Rakh
0	0	0	0	0	0	0	0	0	0	0	0	0	0	0	0	0	0	0	0	0	0	0	0	0	0	0	Alshahiba'	Abu Rakh
0	0	0	0	0	0	0	0	0	0	0	0	0	0	0	0	0	0	0	0	0	0	0	0	0	0	0	Wadi Damr	Abu Rakh
0	0	0	0	0	0	0	0	0	0	0	0	0	0	0	0	0	0	0	0	0	0	0	0	0	0	0	Umm Halifat	Abu Rakh
0	0	0	0	0	0	0	0	0	0	0	0	0	0	0	0	0	0	0	0	0	0	0	0	0	0	0	Ghurab	Abu Rakh
0	0	0	0	0	0	0	0	0	0	0	0	0	0	0	0	0	0	0	0	0	0	0	0	0	0	0	Almudhinib (Slie)	Abu Rakh
0	0	0	0	0	0	0	0	0	0	0	0	0	0	0	0	0	0	0	0	0	0	0	0	0	0	0	Harimil	Abu Rakh
0	0	0	0	0	0	0	0	0	0	0	0	0	0	0	0	0	0	0	0	0	0	0	0	0	0	0	Alradim	Abu Rakh

Public services at the populated area level

Number of Agricultural, Social, Administrative and Public Services and Banking Finance 1-2

Administrative services																								Populated area	Emirate or governorate or municipality		
Security control	Security point	Health affairs	Industrial fund	Real-estate fund	Social development fund	Labour office branch	Water branch	Financial branch	Transport branch	Females education office	Males education office	Females Education administration	Males education administration	Office of municipal services	Municipality centre	Secretariat of municipality	Pensions	Social Insurance	Awqaf (mortmain)	Center of promotion of virtue	Civil affairs	Passport department	Traffic centers			Police station	Police centre
0	0	0	0	0	0	0	0	0	0	0	0	0	0	0	0	0	0	0	0	0	0	0	0	0	0	Awan	Abu Rakh
0	0	0	0	0	0	0	0	0	0	0	0	0	0	0	0	0	0	0	0	0	0	0	0	0	0	Mashash Hamath	Abu Rakh
0	0	0	0	0	0	0	0	0	0	0	0	0	0	0	0	0	0	0	1	0	0	0	0	0	0	Alnashifuh	Al Nashifah
0	0	0	0	0	0	0	0	0	0	0	0	0	0	0	0	0	0	0	0	0	0	0	0	0	0	Maghiruh Alnashifuh	Al Nashifah
0	0	0	0	0	0	0	0	0	0	0	0	0	0	0	0	0	0	0	0	0	0	0	0	0	0	Wa'Adaa Amyghar	Al Nashifah
0	0	0	0	0	0	0	0	0	0	0	0	0	0	0	0	0	0	0	0	0	0	0	0	0	0	Alsabykhuh	Al Nashifah
0	0	0	0	0	0	0	0	0	0	0	0	0	0	0	0	0	0	0	0	0	0	0	0	0	0	Wa'Adaa Alnakhibir	Al Nashifah
0	0	0	0	0	0	0	0	0	0	0	0	0	0	0	0	0	0	0	0	0	0	0	0	0	0	Allhaa	Al Nashifah
0	0	0	0	0	0	0	0	0	0	0	0	0	0	0	0	0	0	0	0	0	0	0	0	0	0	Aldhyyl	Al Nashifah
0	0	0	0	0	0	0	0	0	0	0	0	0	0	0	0	0	0	0	0	0	0	0	0	0	0	Alhadbuh Umm Easa	Al Nashifah
0	0	0	0	0	0	0	0	0	0	0	0	0	0	0	0	0	0	0	0	0	0	0	0	0	0	Umm Dubae	Al Nashifah
0	0	0	0	0	0	0	0	0	0	0	0	0	0	0	0	0	0	0	0	0	0	0	0	0	0	Almahash	Al Nashifah
0	0	0	0	0	0	0	0	0	0	0	0	0	0	0	0	0	0	0	0	0	0	0	0	0	0	Ghuribin	Al Nashifah
0	0	0	0	0	0	0	0	0	0	0	0	0	0	0	0	0	0	0	0	0	0	0	0	1	0	Alfarieuh	Al Fara'ah
0	0	0	0	0	0	0	0	0	0	0	0	0	0	0	0	0	0	0	0	0	0	0	0	0	0	Alblytih	Al Fara'ah
0	0	0	0	0	0	0	0	0	0	0	0	0	0	0	0	0	0	0	0	0	0	0	0	0	0	Abwtinh	Al Fara'ah
0	0	0	0	0	0	0	0	0	0	0	0	0	0	0	0	0	0	0	0	0	0	0	0	0	0	Umm Qaf	Al Fara'ah
0	0	0	0	0	0	0	0	0	0	0	0	0	0	0	0	0	0	0	0	0	0	0	0	0	0	Almayiyin	Al Fara'ah

The sixteenth services guide 2017_Region Tabuk

Public services at the populated area level

Number of Agricultural, Social, Administrative and Public Services and Banking Finance 1-2

Administrative services																								Populated area	Emirate or governorate or municipality			
Security control	Security point	Health affairs	Industrial fund	Real-estate fund	Social development fund	Labour office branch	Water branch	Financial branch	Transport branch	Females education office	Males education office	Females Education administration	Males education administration	Office of municipal services	Municipality centre	Secretariat of municipality	Pensions	Social Insurance	Awqaf (mortmain)	Center of promotion of virtue	Civil affairs	Passport department	Traffic centers			Police station	Police centre	
0	0	0	0	0	0	0	0	0	0	0	0	0	0	0	0	0	0	0	0	0	0	0	0	0	0	0	Aljawi	Al Jou
0	0	0	0	0	1	1	1	1	0	1	1	0	0	0	1	0	1	0	1	1	1	1	1	0	1	0	Daba'	Duba
0	0	0	0	0	0	0	0	0	0	0	0	0	0	0	0	0	0	0	0	0	0	0	0	0	0	0	Alghal	Duba
0	0	0	0	0	0	0	0	0	0	0	0	0	0	0	0	0	0	0	0	0	0	0	0	0	0	0	Nakhl Almaerish	Duba
0	0	0	0	0	0	0	0	0	0	0	0	0	0	0	0	0	0	0	0	0	0	0	0	0	0	0	Muthalath Shawaq	Duba
0	0	0	0	0	0	0	0	0	0	0	0	0	0	0	0	0	0	0	0	0	0	0	0	0	0	0	Airtiwaz Alsaealuh	Duba
0	0	0	0	0	0	0	0	0	0	0	0	0	0	1	0	0	0	0	0	0	0	0	0	0	1	0	Alkharibuh	Al-Khariba
0	0	0	0	0	0	0	0	0	0	0	0	0	0	0	0	0	0	0	0	0	0	0	0	0	0	0	Eaynunuh	Al-Khariba
0	0	0	0	0	0	0	0	0	0	0	0	0	0	0	1	0	0	0	0	0	0	0	0	0	0	1	Ashwaq	Shawaq
0	0	0	0	0	0	0	0	0	0	0	0	0	0	0	0	0	0	0	0	0	0	0	0	0	1	0	Sharama'	Sharmaa
0	0	0	0	0	0	0	0	0	0	0	0	0	0	0	0	0	0	0	0	0	0	0	0	0	0	0	Sadar	Sadr
0	0	0	0	0	0	0	0	0	0	0	0	0	0	1	0	0	0	0	0	0	0	0	0	0	1	0	Almuilah	Almuwaylih
0	0	0	0	0	0	0	0	0	0	0	0	0	0	0	0	0	0	0	0	0	0	0	0	0	0	0	Sir	Sor
0	0	0	0	0	0	0	0	0	0	0	0	0	0	0	0	0	0	0	0	0	0	0	0	1	0	0	Aldaysuh	Ad Deissah
0	0	0	0	0	0	0	0	0	0	0	0	0	0	0	0	0	0	0	0	0	0	0	0	0	0	0	Qaraqir	Ad Deissah
0	0	0	0	0	0	0	0	0	0	0	0	0	0	0	0	0	0	0	0	0	0	0	0	0	0	0	'Abana Aleijaj	Ad Deissah
0	0	0	0	0	0	0	0	0	0	0	0	0	0	0	0	0	0	0	0	0	0	0	0	0	0	0	Madan	Ad Deissah
0	0	0	0	0	0	0	0	0	0	0	0	0	0	0	0	0	0	0	0	0	0	0	0	0	0	0	Tarbaan	Ad Deissah

Public services at the populated area level

Number of Agricultural, Social, Administrative and Public Services and Banking Finance 1-2

Administrative services																								Populated area	Emirate or governorate or municipality		
Security control	Security point	Health affairs	Industrial fund	Real-estate fund	Social development fund	Labour office branch	Water branch	Financial branch	Transport branch	Females education office	Males education office	Females Education administration	Males education administration	Office of municipal services	Municipality centre	Secretariat of municipality	Pensions	Social Insurance	Awqaf (mortmain)	Center of promotion of virtue	Civil affairs	Passport department	Traffic centers			Police station	Police centre
0	0	0	0	0	0	0	0	0	0	0	0	0	0	0	0	0	0	0	0	0	0	0	0	0	0	Ainquad	Ad Deissah
0	0	0	0	0	0	0	0	0	0	0	0	0	0	0	0	0	0	0	0	0	0	0	0	0	0	Sikhin	Ad Deissah
0	0	0	0	0	0	0	0	0	0	0	0	0	0	0	0	0	0	0	0	0	0	0	0	0	0	Alhijruh	Ad Deissah
0	0	0	0	0	0	0	0	0	0	0	0	0	0	0	0	0	0	0	0	0	0	0	0	0	0	Rakan	Ad Deissah
0	1	0	0	0	0	0	0	0	0	0	0	0	0	0	0	0	0	0	0	0	0	0	0	0	0	Shaghab	Shaghab
0	0	0	0	0	0	0	0	0	0	0	0	0	0	0	0	0	0	0	0	0	0	0	0	0	0	Khasham Alzabibih	Ras Al Kharitta
0	0	0	0	0	0	0	0	0	0	0	0	0	0	0	0	0	0	0	0	0	0	0	0	0	0	Ras Alkharita	Ras Al Kharitta
0	0	0	0	0	0	0	0	0	0	0	0	0	0	0	0	0	0	0	0	0	0	0	0	0	0	Aleumud	Al Amoud
0	0	0	0	0	0	0	0	0	0	0	0	0	0	0	0	0	0	0	0	0	0	0	0	0	0	Nabie Dama	Nabe' Dama
0	0	0	0	0	0	0	0	0	0	0	0	0	0	0	0	0	0	0	0	0	0	0	0	0	0	Albadie	Nabe' Dama
0	0	0	0	0	0	0	0	0	0	0	0	0	0	0	0	0	0	0	0	0	0	0	0	0	0	Alkhuntuqaa	Nabe' Dama
0	0	0	0	0	0	0	0	0	0	0	0	0	0	0	0	0	0	0	0	0	0	0	0	0	0	Almaeu	Nabe' Dama
0	0	0	0	0	0	0	0	0	0	0	0	0	0	0	0	0	0	0	0	0	0	0	0	0	0	Alsaaluh	Nabe' Dama
0	0	0	0	0	0	0	0	0	0	0	0	0	0	0	0	0	0	0	0	0	0	0	0	0	0	Biir Fahyman	Bir Fahyman
0	0	0	0	0	0	0	0	0	0	0	0	0	0	0	0	0	0	0	0	0	0	0	0	0	0	Alsuwruh	Al Sourah
0	0	0	0	0	0	0	0	0	0	0	0	0	0	0	0	0	0	0	0	0	0	0	0	0	0	Tarim	Al Sourah
0	0	0	0	0	0	0	0	0	0	0	0	0	0	0	0	0	0	0	0	0	0	0	0	0	0	Abwaslamuh	Abou Salma
0	0	0	0	0	0	0	0	0	0	0	0	0	0	0	0	0	0	0	0	0	0	0	0	0	0	Qabqab	Abou Salma

Public services at the populated area level

Number of Agricultural, Social, Administrative and Public Services and Banking Finance 1-2

Administrative services																								Populated area	Emirate or governorate or municipality			
Security control	Security point	Health affairs	Industrial fund	Real-estate fund	Social development fund	Labour office branch	Water branch	Financial branch	Transport branch	Females education office	Males education office	Females Education administration	Males education administration	Office of municipal services	Municipality centre	Secretariat of municipality	Pensions	Social Insurance	Awqaf (mortmain)	Center of promotion of virtue	Civil affairs	Passport department	Traffic centers			Police station	Police centre	
0	0	0	0	0	0	0	0	0	0	0	0	0	0	0	0	0	0	0	0	0	0	0	0	0	0	0	Rawaa	Ruwa
0	0	0	0	0	1	0	0	1	0	1	1	0	1	0	1	0	1	0	1	1	1	1	1	0	1	Tima'	Tayma	
0	0	0	0	0	0	0	0	0	0	0	0	0	0	0	0	0	0	0	0	0	0	0	0	0	0	King Abdul Aziz City	Tayma	
0	0	0	0	0	0	0	0	0	0	0	0	0	0	0	0	0	0	0	0	0	0	0	0	0	0	Bin Rushadan Farms	Tayma	
0	0	0	0	0	0	0	0	0	0	0	0	0	0	0	0	0	0	0	0	0	0	0	0	0	0	Almatahih Farms	Tayma	
0	0	0	0	0	0	0	0	0	0	0	0	0	0	0	0	0	0	0	0	0	0	0	0	0	0	Muhajah Farms	Tayma	
0	0	0	0	0	0	0	0	0	0	0	0	0	0	0	0	0	0	0	0	0	0	0	0	0	0	Buhan Farms	Tayma	
0	0	0	0	0	0	0	0	0	0	0	0	0	0	0	0	0	0	0	0	0	0	0	0	0	0	Shamal Shrq Tyma'	Tayma	
0	0	0	0	0	0	0	0	0	0	0	0	0	0	1	0	0	0	0	0	0	0	0	0	1	0	Aljuhara' Alqadimuh	Al Jahra	
0	0	0	0	0	0	0	0	0	0	0	0	0	0	0	0	0	0	0	0	0	0	0	0	0	0	Qaryat Almuthlath	Al Jahra	
0	0	0	0	0	0	0	0	0	0	0	0	0	0	1	0	0	0	0	0	0	0	0	0	0	0	Alkatib	Al Kateeb	
0	0	0	0	0	0	0	0	0	0	0	0	0	0	0	0	0	0	0	0	0	0	0	0	0	0	Earadah	Aradah	
0	0	0	0	0	0	0	0	0	0	0	0	0	0	0	0	0	0	0	0	0	0	0	0	0	0	Aljbeawy (Jrysh)	Al Jabawiyyah	
0	0	0	0	0	0	0	0	0	0	0	0	0	0	1	0	0	0	0	0	0	0	0	0	0	0	Abyt	Abayt	
1	0	0	0	0	0	0	0	0	0	0	0	0	0	1	0	0	0	0	0	0	0	0	0	0	0	Aleasafih	Al Assafiyah	
0	0	0	0	0	0	0	0	0	0	0	0	0	0	0	0	0	0	0	0	0	0	0	0	0	0	Mudisis	Mudaysis	
0	0	0	0	0	0	0	0	0	0	0	0	0	0	1	0	0	0	0	0	0	0	0	0	0	0	Aljadid Village	Al Jadid	
0	0	0	0	0	0	0	0	0	0	0	0	0	0	0	0	0	0	0	0	0	0	0	0	0	0	Qarah Alhayran	Al Jadid	

Public services at the populated area level

Number of Agricultural, Social, Administrative and Public Services and Banking Finance 1-2

Administrative services																								Populated area	Emirate or governorate or municipality			
Security control	Security point	Health affairs	Industrial fund	Real-estate fund	Social development fund	Labour office branch	Water branch	Financial branch	Transport branch	Females education office	Males education office	Females Education administration	Males education administration	Office of municipal services	Municipality centre	Secretariat of municipality	Pensions	Social Insurance	Awqaf (mortmain)	Center of promotion of virtue	Civil affairs	Passport department	Traffic centers			Police station	Police centre	
0	0	0	0	0	0	0	0	0	0	0	0	0	0	0	0	0	0	0	0	0	0	0	0	0	0	0	Alhuzm	Al Hazem
0	0	0	0	0	0	0	1	1	0	1	1	0	0	0	1	0	1	0	1	1	1	1	1	0	1	Amlij	Umluj	
0	0	0	0	0	0	0	0	0	0	0	0	0	0	0	0	0	0	0	0	0	0	0	0	0	0	Almuqarah	Umluj	
0	0	0	0	0	0	0	0	0	0	0	0	0	0	0	0	0	0	0	0	0	0	0	0	0	0	Almuhjir Wafarms Uh	Umluj	
0	0	0	0	0	0	0	0	0	0	0	0	0	0	0	0	0	0	0	0	0	0	0	0	0	0	Alwasituh	Umluj	
0	0	0	0	0	0	0	0	0	0	0	0	0	0	0	0	0	0	0	0	0	0	0	0	0	0	Alkhazan	Umluj	
0	0	0	0	0	0	0	0	0	0	0	0	0	0	0	0	0	0	0	0	0	0	0	0	0	0	Alzaawih	Umluj	
0	0	0	0	0	0	0	0	0	0	0	0	0	0	0	0	0	0	0	0	0	0	0	0	0	0	Umm Ghawashi	Umluj	
0	0	0	0	0	0	0	0	0	0	0	0	0	0	0	0	0	0	0	0	0	0	0	0	0	0	Farms Alfaqir	Umluj	
0	0	0	0	0	0	0	0	0	0	0	0	0	0	0	0	0	0	0	0	0	0	0	0	0	0	Umm Hamduh	Umluj	
0	0	0	0	0	0	0	0	0	0	0	0	0	0	0	0	0	0	0	0	0	0	0	0	0	0	Umm Marayigh	Umluj	
0	0	0	0	0	0	0	0	0	0	0	0	0	0	0	0	0	0	0	0	0	0	0	0	0	0	Alsamidat	Umluj	
0	0	0	0	0	0	0	0	0	0	0	0	0	0	0	0	0	0	0	0	0	0	0	0	0	0	Almutaywaa	Umluj	
0	0	0	0	0	0	0	0	0	0	0	0	0	0	0	0	0	0	0	0	0	0	0	0	0	0	Umm Ratab (Syah	Umluj	
0	0	0	0	0	0	0	0	0	0	0	0	0	0	0	0	0	0	0	0	0	0	0	0	0	0	Alqurs	Umluj	
0	0	0	0	0	0	0	0	0	0	0	0	0	0	0	0	0	0	0	0	0	0	0	0	0	0	Aldaqum	Umluj	
0	0	0	0	0	0	0	0	0	0	0	0	0	0	0	0	0	0	0	0	0	0	0	0	0	0	Biir Sayif	Umluj	
0	0	0	0	0	0	0	0	0	0	0	0	0	0	0	0	0	0	0	0	0	0	0	0	0	0	Alsamah	Umluj	

Public services at the populated area level

Number of Agricultural, Social, Administrative and Public Services and Banking Finance 1-2

Administrative services																								Populated area	Emirate or governorate or municipality			
Security control	Security point	Health affairs	Industrial fund	Real-estate fund	Social development fund	Labour office branch	Water branch	Financial branch	Transport branch	Females education office	Males education office	Females Education administration	Males education administration	Office of municipal services	Municipality centre	Secretariat of municipality	Pensions	Social Insurance	Awqaf (mortmain)	Center of promotion of virtue	Civil affairs	Passport department	Traffic centers			Police station	Police centre	
0	0	0	0	0	0	0	0	0	0	0	0	0	0	1	0	0	0	0	0	0	0	0	0	0	0	0	Alharuh Alshamaliuh	Al Hurra Al Shamalia
0	0	0	0	0	0	0	0	0	0	0	0	0	0	0	0	0	0	0	0	0	0	0	0	0	0	0	Alnaeiluh	Al Hurra Al Shamalia
0	0	0	0	0	0	0	0	0	0	0	0	0	0	0	0	0	0	0	0	0	0	0	0	0	0	0	Albatn	Al Hurra Al Shamalia
0	0	0	0	0	0	0	0	0	0	0	0	0	0	0	0	0	0	0	0	0	0	0	0	0	0	0	Alnasbuh	Al Hurra Al Shamalia
0	0	0	0	0	0	0	0	0	0	0	0	0	0	0	1	0	0	0	0	0	0	0	0	0	1	0	Alshabahuh	Ash Shabha
0	0	0	0	0	0	0	0	0	0	0	0	0	0	0	0	0	0	0	0	0	0	0	0	0	0	0	Alsaruh Alsharqiu	Ash Shabha
0	0	0	0	0	0	0	0	0	0	0	0	0	0	0	0	0	0	0	0	0	0	0	0	0	0	0	Samar	Ash Shabha
0	0	0	0	0	0	0	0	0	0	0	0	0	0	0	0	0	0	0	0	0	0	0	0	0	0	0	Fum Shathath	Ash Shabha
0	0	0	0	0	0	0	0	0	0	0	0	0	0	0	0	0	0	0	0	0	0	0	0	0	0	0	Alsahluh	Ash Shabha
0	0	0	0	0	0	0	0	0	0	0	0	0	0	0	0	0	0	0	0	0	0	0	0	0	0	0	Hadar	Ash Shabha
0	0	0	0	0	0	0	0	0	0	0	0	0	0	0	0	0	0	0	0	0	0	0	0	0	0	0	Alshadakh	Al Shadkh
0	0	0	0	0	0	0	0	0	0	0	0	0	0	0	0	0	0	0	0	0	0	0	0	0	0	0	Harih Alshaykh Sabih	Al Shadkh
0	0	0	0	0	0	0	0	0	0	0	0	0	0	0	0	0	0	0	0	0	0	0	0	0	0	0	Masruruh	Al Shadkh
0	0	0	0	0	0	0	0	0	0	0	0	0	0	0	0	0	0	0	0	0	0	0	0	0	0	0	Farms Musybikhh	Al Shadkh
0	0	0	0	0	0	0	0	0	0	0	0	0	0	0	0	0	0	0	0	0	0	0	0	0	0	0	Qasr Dahilan	Al Shadkh
0	0	0	0	0	0	0	0	0	0	0	0	0	0	0	0	0	0	0	0	0	0	0	0	0	0	0	Umm Alhiran	Al Shadkh
0	0	0	0	0	0	0	0	0	0	0	0	0	0	0	0	0	0	0	0	0	0	0	0	0	0	0	Almushirif	Al Shadkh
0	0	0	0	0	0	0	0	0	0	0	0	0	0	0	0	0	0	0	0	0	0	0	0	0	0	0	Aleanbajuh	Al Anbaja

The sixteenth services guide 2017_Region Tabuk

Public services at the populated area level

Number of Agricultural, Social, Administrative and Public Services and Banking Finance 1-2

Administrative services																								Populated area	Emirate or governorate or municipality			
Security control	Security point	Health affairs	Industrial fund	Real-estate fund	Social development fund	Labour office branch	Water branch	Financial branch	Transport branch	Females education office	Males education office	Females Education administration	Males education administration	Office of municipal services	Municipality centre	Secretariat of municipality	Pensions	Social Insurance	Awqaf (mortmain)	Center of promotion of virtue	Civil affairs	Passport department	Traffic centers			Police station	Police centre	
0	0	0	0	0	0	0	0	0	0	0	0	0	0	1	0	0	0	0	0	0	0	0	0	0	0	0	Alruwaydat	Al Roudat
0	0	0	0	0	0	0	0	0	0	0	0	0	0	0	0	0	0	0	0	0	0	0	0	0	0	0	Qasr Ealithuh	Al Roudat
0	0	0	0	0	0	0	0	0	0	0	0	0	0	0	0	0	0	0	0	0	0	0	0	0	0	0	Alsafira'	Al Roudat
0	0	0	0	0	0	0	0	0	0	0	0	0	0	0	0	0	0	0	0	0	0	0	0	0	0	0	Alnuwaybieuh	Al Roudat
0	0	0	0	0	0	0	0	0	0	0	0	0	0	0	0	0	0	0	0	0	0	0	0	0	0	0	Alsahfuh	Al Roudat
0	0	0	0	0	0	0	0	0	0	0	0	0	0	0	0	0	0	0	0	0	0	0	0	0	0	0	Neduh	Al Roudat
0	0	0	0	0	0	0	0	0	0	0	0	0	0	0	0	0	0	0	0	0	0	0	0	0	0	0	Almaliquh	Al Roudat
0	0	0	0	0	0	0	0	0	0	0	0	0	0	1	0	0	0	0	0	0	0	0	0	0	0	0	Marakh	Markh
0	0	0	0	0	0	0	0	0	0	0	0	0	0	0	0	0	0	0	0	0	0	0	0	0	0	0	Fashigh	Markh
0	0	0	0	0	0	0	0	0	0	0	0	0	0	0	0	0	0	0	0	0	0	0	0	0	0	0	Biir Maseud	Markh
0	0	0	0	0	0	0	0	0	0	0	0	0	0	0	1	0	0	0	0	0	0	0	0	0	0	0	Abn Ghanim	Markh
0	0	0	0	0	0	0	0	0	0	0	0	0	0	0	0	0	0	0	0	0	0	0	0	0	0	0	Alhayil Al'Aelaa	Markh
0	0	0	0	0	0	0	0	0	0	0	0	0	0	0	0	0	0	0	0	0	0	0	0	0	0	0	Dhirfi	Dharfi
0	0	0	0	0	0	0	0	0	0	0	0	0	0	0	0	0	0	0	0	0	0	0	0	0	0	0	Harad	Haradh
0	0	0	0	0	0	0	0	0	0	0	0	0	0	0	0	0	0	0	0	0	0	0	0	0	0	0	Thamim	Haradh
0	0	0	0	0	0	0	0	0	0	0	0	0	0	0	0	0	0	0	0	0	0	0	0	0	0	0	Hijaj	Haradh
0	0	0	0	0	0	0	0	0	0	0	0	0	0	0	0	0	0	0	0	0	0	0	0	0	0	0	Alkhasharim	Haradh
0	0	0	0	0	0	0	0	0	0	0	0	0	0	0	0	0	0	0	0	0	0	0	0	0	0	0	Alraqm	Haradh

Public services at the populated area level

Number of Agricultural, Social, Administrative and Public Services and Banking Finance 1-2

Administrative services																								Populated area	Emirate or governorate or municipality			
Security control	Security point	Health affairs	Industrial fund	Real-estate fund	Social development fund	Labour office branch	Water branch	Financial branch	Transport branch	Females education office	Males education office	Females Education administration	Males education administration	Office of municipal services	Municipality centre	Secretariat of municipality	Pensions	Social Insurance	Awqaf (mortmain)	Center of promotion of virtue	Civil affairs	Passport department	Traffic centers			Police station	Police centre	
0	0	0	0	0	0	0	0	0	0	0	0	0	0	0	0	0	0	0	0	0	0	0	0	0	0	0	Alhfyr(Aleqyrban)	Haradh
0	0	0	0	0	0	0	0	0	0	0	0	0	0	0	0	0	0	0	0	0	0	0	0	0	0	0	Alymam	Haradh
0	0	0	0	0	0	0	0	0	0	0	0	0	0	0	0	0	0	0	0	0	0	0	0	0	0	0	Alwarqia	Haradh
0	0	0	0	0	0	0	0	0	0	0	0	0	0	0	0	0	0	0	0	0	0	0	0	0	0	0	Albuytnu	Haradh
0	0	0	0	0	0	0	0	0	0	0	0	0	0	1	0	0	0	0	0	0	0	0	0	0	0	0	Alshubean	Ash Shaban
0	0	0	0	0	0	0	0	0	0	0	0	0	0	0	0	0	0	0	0	0	0	0	0	0	0	0	Albawanuh	Ash Shaban
0	0	0	0	0	0	0	0	0	0	0	0	0	0	0	0	0	0	0	0	0	0	0	0	0	0	0	Alsatih	Ash Shaban
0	0	0	0	0	0	0	0	0	0	0	0	0	0	0	0	0	0	0	0	0	0	0	0	0	0	0	Rahaa Alshamalia	Ash Shaban
0	0	0	0	0	0	0	0	0	0	0	0	0	0	0	0	0	0	0	0	0	0	0	0	0	0	0	Eumq	Amaq
0	0	0	0	0	0	0	0	0	0	0	0	0	0	0	0	0	0	0	0	0	0	0	0	0	0	0	Eaqir Alhisan	Amaq
0	0	0	0	0	0	0	0	0	0	0	0	0	0	0	0	0	0	0	0	0	0	0	0	0	0	0	Kathan	Amaq
0	0	0	0	0	0	0	0	0	0	0	0	0	0	0	0	0	0	0	0	0	0	0	0	0	0	0	Haniq	Amaq
0	0	0	0	0	0	0	0	0	0	0	0	0	0	0	0	0	0	0	0	0	0	0	0	0	0	0	Alkharim	Amaq
0	0	0	0	0	0	0	0	0	0	0	0	0	0	0	0	0	0	0	0	0	0	0	0	0	0	0	Sarum	Sroum
0	0	0	0	0	0	0	0	0	0	0	0	0	0	0	0	0	0	0	0	0	0	0	0	0	0	0	Alhamija (Aldaysah)	Al Hajamiyah
0	0	0	0	0	0	0	0	0	0	0	0	0	0	0	0	0	0	0	0	0	0	0	0	0	0	0	Alhusaa	Al Hasi
0	0	0	0	0	0	0	0	0	0	0	0	0	0	0	0	0	0	0	0	0	0	0	0	0	0	0	Alhayil	Al Ha'el
0	0	0	0	0	0	0	0	0	0	0	0	0	0	0	0	0	0	0	0	0	0	0	0	0	0	0	Alshatat	Ash Shetat

Public services at the populated area level

Number of Agricultural, Social, Administrative and Public Services and Banking Finance 1-2

Administrative services																								Populated area	Emirate or governorate or municipality		
Security control	Security point	Health affairs	Industrial fund	Real-estate fund	Social development fund	Labour office branch	Water branch	Financial branch	Transport branch	Females education office	Males education office	Females Education administration	Males education administration	Office of municipal services	Municipality centre	Secretariat of municipality	Pensions	Social Insurance	Awqaf (mortmain)	Center of promotion of virtue	Civil affairs	Passport department	Traffic centers			Police station	Police centre
0	0	0	0	0	0	0	1	1	0	1	1	0	0	0	1	0	0	0	1	1	1	1	1	0	1	Haql	Haql
0	0	0	0	0	0	0	0	0	0	0	0	0	0	0	0	0	0	0	0	0	0	1	0	1	0	Alduruh	Ad Dorah
0	0	0	0	0	0	0	0	0	0	0	0	0	0	0	0	0	0	0	0	0	0	0	0	0	0	'Abu Alhanshan	Abou Al Hanshan
0	0	0	0	0	0	0	0	0	0	0	0	0	0	1	0	0	0	0	0	0	0	0	0	0	0	Eulqan	Alqan
0	0	0	0	0	0	0	0	0	0	0	0	0	0	1	0	0	0	0	0	0	0	0	0	1	0	Alziyatuh	Al Zeitah
0	0	0	0	0	0	0	0	0	0	0	0	0	0	0	0	0	0	0	0	0	0	0	0	0	0	Alsharaf	Al Zeitah
0	0	0	0	0	0	0	0	0	0	0	0	0	0	0	0	0	0	0	0	0	0	0	0	0	0	Sharif Maetih	Al Zeitah
0	0	0	0	0	0	0	0	0	0	0	0	0	0	0	0	0	0	0	0	0	0	0	0	0	0	Alwadi Aljadid	Al Wadi Al Jadid (New
0	0	0	0	0	0	0	0	0	0	0	0	0	0	0	0	0	0	0	0	0	0	0	0	0	0	Eului Alqasir	Alu Al Qusayr
0	0	0	0	0	0	0	0	1	0	1	1	0	0	0	1	0	0	0	1	1	0	0	1	0	1	Albadae	Al Bad
0	0	0	0	0	0	0	0	0	0	0	0	0	0	0	0	0	0	0	0	0	0	0	0	0	0	Murid Alshaykh (Abin	Al Bad
0	0	0	0	0	0	0	0	0	0	0	0	0	0	1	0	0	0	0	0	0	0	0	0	1	0	Qial	Gayal
0	0	0	0	0	0	0	0	0	0	0	0	0	0	0	0	0	0	0	0	0	0	0	0	0	0	Aleyynat	Gayal
0	0	0	0	0	0	0	0	0	0	0	0	0	0	0	0	0	0	0	0	0	0	0	0	0	0	Almatahuh	Abu Romana
0	0	0	0	0	0	0	0	0	0	0	0	0	0	1	0	0	0	0	0	0	0	0	0	0	0	Aleasiliuh	Al Usayliyah
0	0	0	0	0	0	0	0	0	0	0	0	0	0	0	0	0	0	0	0	0	0	0	0	0	0	Umm Rajim	Al Usayliyah
0	0	0	0	0	0	0	0	0	0	0	0	0	0	1	0	0	0	0	0	0	0	0	0	1	0	Maqana	Magna
0	0	0	0	0	0	0	0	0	0	0	0	0	0	0	0	0	0	0	0	0	0	0	0	0	0	Alhamduh	Magna

The sixteenth services guide 2017_Region Tabuk

Public services at the populated area level

Number of Agricultural, Social, Administrative and Public Services and Banking Finance 2-2

Cities and villages where public services are available (available or not)					General, financial and banking services					Social and development services									Agricultural services			Populated area	Emirate or governorate or municipality
Internet network	Cell phone	Telephone network	Water network	Electricity	Commercial bank	Postman	Post office	Travel agency	Public library	Civil defence	Cooperative association	Cooperative association	Development committee	Development centre	Social security	Notary branch	Notary	Court	Agricultural fund	Agricultural branch	Agricultural directorate		
Available	Available	Available	Available	Available	25	0	1	40	1	11	4	1	1	1	1	1	1	4	1	0	1	Tbwk	Tabuk
Available	Available	Not Available	Not Available	Available	0	0	0	0	0	0	0	0	0	0	0	0	0	0	0	0	0	Damj	Tabuk
Not Available	Not Available	Not Available	Not Available	Available	0	0	0	0	0	0	0	0	0	0	0	0	0	0	0	0	0	Hijrat Umm Ewyqylh	Tabuk
Available	Available	Not Available	Not Available	Available	0	0	0	0	0	0	0	0	0	0	0	0	0	0	0	0	0	Faqih Farms And	Tabuk
Available	Available	Not Available	Not Available	Available	0	0	0	0	0	0	0	0	0	0	0	0	0	0	0	0	0	Tariq Halat Eammar	Tabuk
Available	Available	Not Available	Not Available	Available	0	0	0	0	0	0	0	0	0	0	0	0	0	0	0	0	0	Alsiyrih Farms	Tabuk
Available	Available	Not Available	Not Available	Available	0	0	0	0	0	0	0	0	0	0	0	0	0	0	0	0	0	Tariq Almadina	Tabuk
Available	Available	Not Available	Not Available	Available	0	0	0	0	0	0	0	0	0	0	0	0	0	0	0	0	0	Tariq Almadina	Tabuk
Not Available	Not Available	Not Available	Not Available	Available	0	0	0	0	0	0	0	0	0	0	0	0	0	0	0	0	0	Tariq Almadina	Tabuk
Not Available	Not Available	Not Available	Not Available	Available	0	0	0	0	0	0	0	0	0	0	0	0	0	0	0	0	0	Tariq Almadina	Tabuk
Not Available	Not Available	Not Available	Not Available	Available	0	0	0	0	0	0	0	0	0	0	0	0	0	0	0	0	0	Tariq Almadinih	Tabuk
Not Available	Not Available	Not Available	Not Available	Available	0	0	0	0	0	0	0	0	0	0	0	0	0	0	0	0	0	Tariq Almadinih	Tabuk
Not Available	Not Available	Available	Not Available	Available	0	0	0	0	0	0	0	0	0	0	0	0	0	0	0	0	0	Altalaeah	Tabuk
Not Available	Not Available	Available	Not Available	Not Available	0	0	0	0	0	0	0	0	0	0	0	0	0	0	0	0	0	Mughiraa Altabiq	Mughira At Tabiq
Not Available	Not Available	Available	Not Available	Available	0	0	0	0	0	0	0	0	0	0	0	0	0	0	0	0	0	Shuqraa Aljadidih	Shigry
Not Available	Not Available	Not Available	Not Available	Available	0	0	0	0	0	0	0	0	0	0	0	0	0	0	0	0	0	Rawafih	Shigry
Not Available	Not Available	Available	Available	Available	2	0	1	0	0	1	0	0	0	0	0	0	0	0	0	0	0	Halah Eammar	Halat Ammar
Not Available	Not Available	Not Available	Available	Available	0	0	0	0	0	1	0	0	0	0	0	0	0	0	0	0	0	Halih Eammar	Halat Ammar

The sixteenth services guide 2017_Region Tabuk

Public services at the populated area level

Number of Agricultural, Social, Administrative and Public Services and Banking Finance 2-2

Cities and villages where public services are available (available or not)					General, financial and banking services					Social and development services								Agricultural services			Populated area	Emirate or governorate or municipality	
Internet network	Cell phone	Telephone network	Water network	Electricity	Commercial bank	Postman	Post office	Travel agency	Public library	Civil defence	Cooperative association	Cooperative association	Development committee	Development centre	Social security	Notary branch	Notary	Court	Agricultural fund	Agricultural branch			Agricultural directorate
Not Available	Not Available	Not Available	Available	Available	0	0	0	0	0	0	0	0	0	0	0	0	0	0	0	0	0	Bijdah	Bajeddah
Not Available	Not Available	Not Available	Not Available	Available	0	0	0	0	0	0	0	0	0	0	0	0	0	0	0	0	0	Airtiwaz Umm Barirh	Bajeddah
Not Available	Not Available	Available	Available	Available	0	0	1	0	0	1	0	0	1	0	0	0	1	1	0	0	0	Bayir Bin Hirmas	Bir Ibn Hirmas
Not Available	Not Available	Not Available	Not Available	Not Available	0	0	0	0	0	0	0	0	0	0	0	0	0	0	0	0	0	Alhuj	Al Huj
Not Available	Available	Available	Not Available	Available	0	0	0	0	0	0	0	0	0	0	0	0	0	0	0	0	0	Rahib	Raheeb
Not Available	Not Available	Not Available	Not Available	Available	0	0	0	0	0	0	0	0	0	0	0	0	0	0	0	0	0	Saminuh	Raheeb
Not Available	Available	Not Available	Not Available	Available	0	0	0	0	0	0	0	0	0	0	0	0	0	0	0	0	0	Eayan Al'Akhdar	Raheeb
Not Available	Not Available	Not Available	Not Available	Available	0	0	0	0	0	0	0	0	0	0	0	0	0	0	0	0	0	Albayda' Farms	Raheeb
Not Available	Not Available	Not Available	Not Available	Available	0	0	0	0	0	0	0	0	0	0	0	0	0	0	0	0	0	Alrakihi Farms	Raheeb
Available	Available	Not Available	Not Available	Available	0	0	0	0	0	0	0	0	0	0	0	0	0	0	0	0	0	Hamit	Al Lawz
Not Available	Not Available	Not Available	Not Available	Not Available	0	0	0	0	0	0	0	0	0	0	0	0	0	0	0	0	0	Al'Akhdar	Al Akhdar
Available	Available	Not Available	Not Available	Available	0	0	0	0	0	0	0	0	0	0	0	0	0	0	0	0	0	Albadieuh	Al Badi'ah
Not Available	Available	Not Available	Not Available	Available	0	0	0	0	0	0	0	0	0	0	0	0	0	0	0	0	0	Aleinbuh	Al Badi'ah
Not Available	Available	Not Available	Not Available	Available	0	0	0	0	0	0	0	0	0	0	0	0	0	0	0	0	0	Alramaduh	Al Badi'ah
Not Available	Not Available	Available	Available	Available	0	0	0	0	0	0	0	0	0	0	0	0	0	0	0	0	0	Aleiinuh	Al Uyaynah
Not Available	Not Available	Not Available	Available	Available	0	0	0	0	0	0	0	0	0	0	0	0	0	0	0	0	0	Dhat Alhaj	Dhat Al Haj
Not Available	Not Available	Not Available	Available	Available	0	0	0	0	0	0	0	0	0	0	0	0	0	0	0	0	0	Albadie	Al Badi'
Not Available	Not Available	Not Available	Not Available	Not Available	0	0	0	0	0	0	0	0	0	0	0	0	0	0	0	0	0	Alshaayib	Ash Shaib

Public services at the populated area level

Number of Agricultural, Social, Administrative and Public Services and Banking Finance 2-2

Cities and villages where public services are available (available or not)					General, financial and banking services					Social and development services								Agricultural services			Populated area	Emirate or governorate or municipality	
Internet network	Cell phone	Telephone network	Water network	Electricity	Commercial bank	Postman	Post office	Travel agency	Public library	Civil defence	Cooperative association	Cooperative association	Development committee	Development centre	Social security	Notary branch	Notary	Court	Agricultural fund	Agricultural branch			Agricultural directorate
Not Available	Not Available	Not Available	Not Available	Not Available	0	0	0	0	0	0	0	0	0	0	0	0	0	0	0	0	0	Kuluh	Kulwa
Not Available	Not Available	Not Available	Not Available	Available	0	0	0	0	0	0	0	0	0	0	0	0	0	0	0	0	0	Alsuruw	Al Sarw
Not Available	Not Available	Not Available	Not Available	Available	0	0	0	0	0	0	0	0	0	0	0	0	0	0	0	0	0	Alnaabie	Al Sarw
Not Available	Available	Not Available	Not Available	Available	0	0	0	0	0	0	0	0	0	0	0	0	0	0	0	0	0	Aldalafuh	Dhalfa
Not Available	Available	Not Available	Available	Available	0	0	0	0	0	0	0	0	0	0	0	0	0	0	0	0	0	Naemaa	Na'mi
Not Available	Not Available	Available	Available	Available	0	0	1	0	0	1	0	0	0	0	0	0	0	0	0	0	0	Alqalibuh	Al Qalibah
Not Available	Available	Not Available	Available	Available	0	0	0	0	0	0	0	0	0	0	0	0	0	0	0	0	0	Almezm	Al Mozam
Not Available	Available	Not Available	Available	Available	0	0	0	0	0	0	0	0	0	0	0	0	0	0	0	0	0	Fajar	Fajr
Not Available	Not Available	Not Available	Not Available	Available	0	0	0	0	0	0	0	0	0	0	0	0	0	0	0	0	0	Alhaway	Al Hawa
Available	Available	Available	Available	Available	3	0	1	4	0	1	1	0	1	1	1	0	1	1	0	0	0	Alwajh	Al Wajh
Available	Available	Available	Not Available	Available	0	0	0	0	0	0	0	0	0	0	0	0	0	0	0	0	0	Haramil	Al Wajh
Not Available	Available	Not Available	Not Available	Available	0	0	0	0	0	0	0	0	0	0	0	0	0	0	0	0	0	Water Biir Wa'Adaa	Al Wajh
Not Available	Available	Not Available	Not Available	Available	0	0	0	0	0	0	0	0	0	0	0	0	0	0	0	0	0	Alsabil Walhamira'	Al Wajh
Available	Not Available	Not Available	Not Available	Available	0	0	0	0	0	0	0	0	0	0	0	0	0	0	0	0	0	Biir Aldathnah	Al Wajh
Available	Not Available	Not Available	Not Available	Available	0	0	0	0	0	0	0	0	0	0	0	0	0	0	0	0	0	Bir 'Abu Muhyathulat	Al Wajh
Not Available	Not Available	Not Available	Not Available	Available	0	0	0	0	0	0	0	0	0	0	0	0	0	0	0	0	0	Biir Alqabuh	Al Wajh
Not Available	Not Available	Not Available	Not Available	Available	0	0	0	0	0	0	0	0	0	0	0	0	0	0	0	0	0	Aldubub	Al Wajh
Not Available	Available	Not Available	Not Available	Available	0	0	0	0	0	0	0	0	0	0	0	0	0	0	0	0	0	Almaruh	Al Wajh

Public services at the populated area level

Number of Agricultural, Social, Administrative and Public Services and Banking Finance 2-2

Cities and villages where public services are available (available or not)					General, financial and banking services					Social and development services									Agricultural services			Populated area	Emirate or governorate or municipality
Internet network	Cell phone	Telephone network	Water network	Electricity	Commercial bank	Postman	Post office	Travel agency	Public library	Civil defence	Cooperative association	Cooperative association	Development committee	Development centre	Social security	Notary branch	Notary	Court	Agricultural fund	Agricultural branch	Agricultural directorate		
Not Available	Not Available	Not Available	Not Available	Available	0	0	0	0	0	0	0	0	0	0	0	0	0	0	0	0	0	Alnakhiruh	Al Wajh
Not Available	Not Available	Available	Not Available	Available	0	0	0	0	1	0	1	0	0	0	0	0	0	0	0	0	0	Almanjur	Al-mangour
Not Available	Not Available	Not Available	Not Available	Available	0	0	0	0	0	0	0	0	0	0	0	0	0	0	0	0	0	Albadieat	Al-mangour
Not Available	Not Available	Not Available	Not Available	Available	0	0	0	0	0	0	0	0	0	0	0	0	0	0	0	0	0	Almadaquh Biirin	Al-mangour
Not Available	Not Available	Not Available	Not Available	Available	0	0	0	0	0	0	0	0	0	0	0	0	0	0	0	0	0	Aldaras	Al-mangour
Not Available	Not Available	Not Available	Not Available	Available	0	0	0	0	0	0	0	0	0	0	0	0	0	0	0	0	0	Shatin	Al-mangour
Not Available	Not Available	Available	Not Available	Not Available	0	0	0	0	0	0	0	0	0	0	0	0	0	0	0	0	0	'Abu Alqizaz	Abou Al Qazaz
Not Available	Available	Not Available	Not Available	Available	0	0	0	0	0	1	1	0	0	0	0	0	0	0	0	1	0	Bida'	Bada
Not Available	Not Available	Not Available	Not Available	Available	0	0	0	0	0	0	0	0	0	0	0	0	0	0	0	0	0	Biir Aljaninuh	Bada
Not Available	Not Available	Not Available	Not Available	Available	0	0	0	0	0	0	0	0	0	0	0	0	0	0	0	0	0	Aljirf	Bada
Not Available	Not Available	Not Available	Not Available	Available	0	0	0	0	0	0	0	0	0	0	0	0	0	0	0	0	0	Alearyfat	Bada
Not Available	Not Available	Not Available	Not Available	Available	0	0	0	0	0	0	0	0	0	0	0	0	0	0	0	0	0	Al'liskan Alkhayriu	Bada
Not Available	Not Available	Not Available	Not Available	Available	0	0	0	0	0	0	0	0	0	0	0	0	0	0	0	0	0	Umm Jarfan	Bada
Not Available	Not Available	Available	Not Available	Not Available	0	0	1	0	0	0	1	0	0	0	0	0	0	0	0	0	0	Khuraba'	Kherbaa
Not Available	Not Available	Not Available	Not Available	Available	0	0	0	0	0	0	0	0	0	0	0	0	0	0	0	0	0	Abyar Alzabiruh	Kherbaa
Not Available	Not Available	Not Available	Not Available	Available	0	0	0	0	0	0	0	0	0	0	0	0	0	0	0	0	0	Almaealaq	Kherbaa
Not Available	Not Available	Not Available	Not Available	Available	0	0	0	0	0	0	0	0	0	0	0	0	0	0	0	0	0	Alqawh	Kherbaa
Not Available	Not Available	Not Available	Available	Available	0	0	0	0	0	0	0	0	0	0	0	0	0	0	0	0	0	Alnaabie	Al Nabie'

Public services at the populated area level

Number of Agricultural, Social, Administrative and Public Services and Banking Finance 2-2

Cities and villages where public services are available (available or not)					General, financial and banking services					Social and development services								Agricultural services			Populated area	Emirate or governorate or municipality	
Internet network	Cell phone	Telephone network	Water network	Electricity	Commercial bank	Postman	Post office	Travel agency	Public library	Civil defence	Cooperative association	Cooperative association	Development committee	Development centre	Social security	Notary branch	Notary	Court	Agricultural fund	Agricultural branch			Agricultural directorate
Not Available	Not Available	Not Available	Not Available	Available	0	0	0	0	0	0	0	0	0	0	0	0	0	0	0	0	0	Abar 'Abana Aleijaj	Al Nabie'
Not Available	Not Available	Not Available	Not Available	Available	0	0	0	0	0	0	0	0	0	0	0	0	0	0	0	0	0	Sahaban	Al Nabie'
Not Available	Not Available	Not Available	Not Available	Available	0	0	0	0	0	0	0	0	0	0	0	0	0	0	0	0	0	Alshuzuwh	Al Nabie'
Not Available	Not Available	Available	Not Available	Available	0	0	0	0	0	0	1	0	0	0	0	0	0	0	0	0	0	Alkuru	Al Kar
Not Available	Not Available	Not Available	Not Available	Available	0	0	0	0	0	0	0	0	0	0	0	0	0	0	0	0	0	Alhafiruh	Al Kar
Not Available	Not Available	Not Available	Available	Available	0	0	0	0	0	0	1	0	0	0	0	0	0	0	0	0	0	Alsadid	As Sadid
Not Available	Available	Not Available	Not Available	Available	0	0	0	0	0	0	0	0	0	0	0	0	0	0	0	0	0	Alrasu	Ar-Rass
Not Available	Not Available	Not Available	Not Available	Available	0	0	0	0	0	0	0	0	0	0	0	0	0	0	0	0	0	Eantar	Antar
Not Available	Not Available	Not Available	Not Available	Not Available	0	0	0	0	0	0	0	0	1	0	0	0	0	0	0	0	0	Alkharar	Al-Khrrar
Available	Available	Not Available	Not Available	Available	0	0	1	0	0	1	0	0	0	0	0	0	0	1	0	0	0	'Abu Rakh	Abu Rakh
Not Available	Not Available	Not Available	Not Available	Available	0	0	0	0	0	0	0	0	0	0	0	0	0	0	0	0	0	Artamaan	Abu Rakh
Available	Available	Not Available	Not Available	Available	0	0	0	0	0	0	0	0	0	0	0	0	0	0	0	0	0	Alshahiba'	Abu Rakh
Available	Available	Not Available	Not Available	Available	0	0	0	0	0	0	0	0	0	0	0	0	0	0	0	0	0	Wadi Damr	Abu Rakh
Available	Available	Not Available	Not Available	Available	0	0	0	0	0	0	0	0	0	0	0	0	0	0	0	0	0	Umm Halifat	Abu Rakh
Available	Available	Not Available	Not Available	Available	0	0	0	0	0	0	0	0	0	0	0	0	0	0	0	0	0	Ghurab	Abu Rakh
Not Available	Available	Not Available	Not Available	Available	0	0	0	0	0	0	0	0	0	0	0	0	0	0	0	0	0	Almudhinib (Slie)	Abu Rakh
Not Available	Available	Not Available	Not Available	Available	0	0	0	0	0	0	0	0	0	0	0	0	0	0	0	0	0	Harimil	Abu Rakh
Not Available	Not Available	Not Available	Not Available	Available	0	0	0	0	0	0	0	0	0	0	0	0	0	0	0	0	0	Alradim	Abu Rakh

Public services at the populated area level

Number of Agricultural, Social, Administrative and Public Services and Banking Finance 2-2

Cities and villages where public services are available (available or not)					General, financial and banking services					Social and development services									Agricultural services			Populated area	Emirate or governorate or municipality
Internet network	Cell phone	Telephone network	Water network	Electricity	Commercial bank	Postman	Post office	Travel agency	Public library	Civil defence	Cooperative association	Cooperative association	Development committee	Development centre	Social security	Notary branch	Notary	Court	Agricultural fund	Agricultural branch	Agricultural directorate		
Not Available	Not Available	Not Available	Not Available	Available	0	0	0	0	0	0	0	0	0	0	0	0	0	0	0	0	0	Awan	Abu Rakh
Not Available	Available	Not Available	Not Available	Available	0	0	0	0	0	0	0	0	0	0	0	0	0	0	0	0	0	Mashash Hamath	Abu Rakh
Not Available	Available	Not Available	Not Available	Available	0	1	0	0	0	0	1	0	0	0	0	0	0	0	0	0	0	Alnashifuh	Al Nashifah
Not Available	Available	Not Available	Not Available	Available	0	0	0	0	0	0	0	0	0	0	0	0	0	0	0	0	0	Maghiruh Alnashifuh	Al Nashifah
Not Available	Available	Not Available	Not Available	Available	0	0	0	0	0	0	0	0	0	0	0	0	0	0	0	0	0	Wa'Adaa Amyghar	Al Nashifah
Not Available	Available	Not Available	Not Available	Available	0	0	0	0	0	0	0	0	0	0	0	0	0	0	0	0	0	Alsabykhuh	Al Nashifah
Not Available	Available	Not Available	Not Available	Available	0	0	0	0	0	0	0	0	0	0	0	0	0	0	0	0	0	Wa'Adaa Alnakhibir	Al Nashifah
Not Available	Not Available	Not Available	Not Available	Available	0	0	0	0	0	0	0	0	0	0	0	0	0	0	0	0	0	Allhaa	Al Nashifah
Not Available	Not Available	Not Available	Not Available	Available	0	0	0	0	0	0	0	0	0	0	0	0	0	0	0	0	0	Aldhyyl	Al Nashifah
Not Available	Not Available	Not Available	Not Available	Available	0	0	0	0	0	0	0	0	0	0	0	0	0	0	0	0	0	Alhadbuh Umm Easa	Al Nashifah
Not Available	Available	Not Available	Not Available	Available	0	0	0	0	0	0	0	0	0	0	0	0	0	0	0	0	0	Umm Dubae	Al Nashifah
Available	Available	Not Available	Not Available	Available	0	0	0	0	0	0	0	0	0	0	0	0	0	0	0	0	0	Almahash	Al Nashifah
Not Available	Not Available	Not Available	Not Available	Available	0	0	0	0	0	0	0	0	0	0	0	0	0	0	0	0	0	Ghuribin	Al Nashifah
Not Available	Available	Not Available	Not Available	Available	0	0	0	0	0	0	1	0	1	0	0	0	0	0	0	0	0	Alfarieuh	Al Fara'ah
Not Available	Available	Not Available	Not Available	Available	0	0	0	0	0	0	0	0	0	0	0	0	0	0	0	0	0	Alblytih	Al Fara'ah
Not Available	Not Available	Not Available	Not Available	Available	0	0	0	0	0	0	0	0	0	0	0	0	0	0	0	0	0	Abwtinh	Al Fara'ah
Not Available	Available	Not Available	Not Available	Available	0	0	0	0	0	0	0	0	0	0	0	0	0	0	0	0	0	Umm Qaf	Al Fara'ah
Not Available	Available	Not Available	Not Available	Available	0	0	0	0	0	0	0	0	0	0	0	0	0	0	0	0	0	Almayiyin	Al Fara'ah

Public services at the populated area level

Number of Agricultural, Social, Administrative and Public Services and Banking Finance 2-2

Cities and villages where public services are available (available or not)					General, financial and banking services					Social and development services								Agricultural services			Populated area	Emirate or governorate or municipality	
Internet network	Cell phone	Telephone network	Water network	Electricity	Commercial bank	Postman	Post office	Travel agency	Public library	Civil defence	Cooperative association	Cooperative association	Development committee	Development centre	Social security	Notary branch	Notary	Court	Agricultural fund	Agricultural branch			Agricultural directorate
Not Available	Available	Not Available	Not Available	Available	0	0	0	0	0	0	0	0	0	0	0	0	0	0	0	0	0	Aljawi	Al Jou
Available	Available	Available	Available	Available	3	0	1	2	1	2	1	0	1	0	0	0	1	1	1	1	0	Daba'	Duba
Not Available	Available	Not Available	Not Available	Available	0	0	0	0	0	0	0	0	0	0	0	0	0	0	0	0	0	Alghal	Duba
Not Available	Available	Not Available	Not Available	Available	0	0	0	0	0	0	0	0	0	0	0	0	0	0	0	0	0	Nakhl Almaerish	Duba
Not Available	Not Available	Not Available	Not Available	Available	0	0	0	0	0	0	0	0	0	0	0	0	0	0	0	0	0	Muthalath Shawaq	Duba
Not Available	Not Available	Not Available	Not Available	Available	0	0	0	0	0	0	0	0	0	0	0	0	0	0	0	0	0	Airtiwaz Alsaaluh	Duba
Not Available	Not Available	Available	Not Available	Available	0	0	0	0	0	0	0	0	0	0	0	0	0	0	0	0	0	Alkharibuh	Al-Khariba
Not Available	Not Available	Not Available	Not Available	Available	0	0	0	0	0	0	0	0	0	0	0	0	0	0	0	0	0	Eaynunuh	Al-Khariba
Available	Available	Not Available	Available	Available	0	0	1	0	0	1	1	0	0	0	0	0	0	0	0	1	0	Ashwaq	Shawaq
Not Available	Not Available	Not Available	Not Available	Available	0	0	1	0	0	0	0	0	1	0	0	0	0	0	0	0	0	Sharama'	Sharmaa
Not Available	Not Available	Not Available	Not Available	Available	0	0	0	0	0	0	0	0	0	0	0	0	0	0	0	0	0	Sadar	Sadr
Not Available	Available	Available	Available	Available	0	0	1	0	0	0	0	0	0	0	0	0	0	0	0	0	0	Almuilah	Almuwaylih
Not Available	Available	Not Available	Not Available	Not Available	0	0	0	0	0	0	0	0	0	0	0	0	0	0	0	0	0	Sir	Sor
Not Available	Not Available	Available	Not Available	Available	0	0	1	0	0	0	0	0	0	0	0	0	0	0	0	0	0	Aldaysuh	Ad Deissah
Not Available	Not Available	Not Available	Not Available	Available	0	0	0	0	0	0	0	0	0	0	0	0	0	0	0	0	0	Qaraqir	Ad Deissah
Not Available	Not Available	Not Available	Not Available	Available	0	0	0	0	0	0	0	0	0	0	0	0	0	0	0	0	0	'Abana Aleijaj	Ad Deissah
Not Available	Not Available	Not Available	Not Available	Available	0	0	0	0	0	0	0	0	0	0	0	0	0	0	0	0	0	Madan	Ad Deissah
Not Available	Not Available	Not Available	Not Available	Available	0	0	0	0	0	0	0	0	0	0	0	0	0	0	0	0	0	Tarbaan	Ad Deissah

Public services at the populated area level

Number of Agricultural, Social, Administrative and Public Services and Banking Finance 2-2

Cities and villages where public services are available (available or not)					General, financial and banking services					Social and development services								Agricultural services			Populated area	Emirate or governorate or municipality	
Internet network	Cell phone	Telephone network	Water network	Electricity	Commercial bank	Postman	Post office	Travel agency	Public library	Civil defence	Cooperative association	Cooperative association	Development committee	Development centre	Social security	Notary branch	Notary	Court	Agricultural fund	Agricultural branch			Agricultural directorate
Not Available	Not Available	Not Available	Not Available	Available	0	0	0	0	0	0	0	0	0	0	0	0	0	0	0	0	0	Ainquad	Ad Deissah
Not Available	Not Available	Not Available	Not Available	Available	0	0	0	0	0	0	0	0	0	0	0	0	0	0	0	0	0	Sikhin	Ad Deissah
Not Available	Not Available	Not Available	Not Available	Available	0	0	0	0	0	0	0	0	0	0	0	0	0	0	0	0	0	Alhijruh	Ad Deissah
Not Available	Not Available	Not Available	Not Available	Available	0	0	0	0	0	0	0	0	0	0	0	0	0	0	0	0	0	Rakan	Ad Deissah
Not Available	Available	Not Available	Available	Available	0	1	0	0	0	0	0	0	0	0	0	0	0	0	0	0	0	Shaghab	Shaghab
Not Available	Available	Available	Not Available	Available	0	0	0	0	0	0	0	0	0	0	0	0	0	0	0	0	0	Khasham Alzabibih	Ras Al Kharitta
Not Available	Not Available	Not Available	Not Available	Available	0	0	0	0	0	0	0	0	0	0	0	0	0	0	0	0	0	Ras Alkharita	Ras Al Kharitta
Not Available	Not Available	Available	Not Available	Available	0	0	0	0	0	0	0	0	0	0	0	0	0	0	0	0	0	Aleumud	Al Amoud
Not Available	Available	Not Available	Not Available	Available	0	0	0	0	0	0	0	0	0	0	0	0	0	0	0	0	0	Nabie Dama	Nabe' Dama
Not Available	Available	Not Available	Not Available	Available	0	0	0	0	0	0	0	0	0	0	0	0	0	0	0	0	0	Albadie	Nabe' Dama
Not Available	Not Available	Not Available	Not Available	Available	0	0	0	0	0	0	0	0	0	0	0	0	0	0	0	0	0	Alkhuntuqaa	Nabe' Dama
Not Available	Not Available	Not Available	Not Available	Available	0	0	0	0	0	0	0	0	0	0	0	0	0	0	0	0	0	Almaeu	Nabe' Dama
Not Available	Not Available	Not Available	Not Available	Available	0	0	0	0	0	0	0	0	0	0	0	0	0	0	0	0	0	Alsaealuh	Nabe' Dama
Not Available	Not Available	Not Available	Not Available	Available	0	0	0	0	0	0	0	0	0	0	0	0	0	0	0	0	0	Biir Fahayman	Bir Fahyman
Not Available	Not Available	Not Available	Not Available	Available	0	0	0	0	0	0	0	0	0	0	0	0	0	0	0	0	0	Alsuwruh	Al Sourah
Not Available	Not Available	Not Available	Not Available	Available	0	0	0	0	0	0	0	0	0	0	0	0	0	0	0	0	0	Tarim	Al Sourah
Available	Available	Not Available	Not Available	Available	0	0	0	0	0	0	0	0	0	0	0	0	0	0	0	0	0	Abwaslamuh	Abou Salma
Available	Available	Not Available	Not Available	Available	0	0	0	0	0	0	0	0	0	0	0	0	0	0	0	0	0	Qabqab	Abou Salma

Public services at the populated area level

Number of Agricultural, Social, Administrative and Public Services and Banking Finance 2-2

Cities and villages where public services are available (available or not)					General, financial and banking services					Social and development services								Agricultural services			Populated area	Emirate or governorate or municipality	
Internet network	Cell phone	Telephone network	Water network	Electricity	Commercial bank	Postman	Post office	Travel agency	Public library	Civil defence	Cooperative association	Cooperative association	Development committee	Development centre	Social security	Notary branch	Notary	Court	Agricultural fund	Agricultural branch			Agricultural directorate
Not Available	Available	Not Available	Available	Available	0	0	0	0	0	0	0	0	0	0	0	0	0	0	0	0	0	Rawaa	Ruwa
Not Available	Not Available	Available	Available	Available	3	0	1	0	1	1	1	1	1	0	1	0	1	1	1	1	0	Tima'	Tayma
Not Available	Not Available	Available	Available	Available	0	0	0	0	0	0	0	0	0	0	0	0	0	0	0	0	0	King Abdul Aziz City	Tayma
Not Available	Not Available	Available	Not Available	Available	0	0	0	0	0	0	0	0	0	0	0	0	0	0	0	0	0	Bin Rushadan Farms	Tayma
Not Available	Not Available	Available	Available	Available	0	0	0	0	0	0	0	0	0	0	0	0	0	0	0	0	0	Almatahih Farms	Tayma
Not Available	Not Available	Available	Available	Available	0	0	0	0	0	0	0	0	0	0	0	0	0	0	0	0	0	Muhajah Farms	Tayma
Not Available	Not Available	Available	Available	Available	0	0	0	0	0	0	0	0	0	0	0	0	0	0	0	0	0	Buhan Farms	Tayma
Not Available	Not Available	Available	Available	Available	0	0	0	0	0	0	0	0	0	0	0	0	0	0	0	0	0	Shamal Shrq Tyma'	Tayma
Not Available	Not Available	Available	Not Available	Available	0	0	0	0	0	1	0	0	0	0	0	0	0	0	0	0	0	Aljuhara' Alqadimuh	Al Jahra
Not Available	Not Available	Not Available	Not Available	Available	0	0	0	0	0	0	0	0	0	0	0	0	0	0	0	0	0	Qaryat Almuthlath	Al Jahra
Not Available	Not Available	Not Available	Available	Available	0	0	0	0	0	0	0	0	0	0	0	0	0	0	0	0	0	Alkatib	Al Kateeb
Not Available	Not Available	Not Available	Available	Available	0	0	0	0	0	0	0	0	0	0	0	0	0	0	0	0	0	Earadah	Aradah
Not Available	Not Available	Not Available	Available	Available	0	0	0	0	0	0	0	0	0	0	0	0	0	0	0	0	0	Aljbeawy (Jrysh)	Al Jabawiyah
Not Available	Not Available	Not Available	Not Available	Available	0	0	0	0	0	0	0	0	0	0	0	0	0	0	0	0	0	Abyt	Abayt
Not Available	Not Available	Not Available	Available	Available	0	0	1	0	0	0	0	0	0	0	0	0	0	0	0	0	0	Aleasafih	Al Assafiyah
Not Available	Not Available	Not Available	Not Available	Available	0	0	0	0	0	0	0	0	0	0	0	0	0	0	0	0	0	Mudisis	Mudaysis
Not Available	Not Available	Not Available	Available	Available	0	0	0	0	0	0	0	0	0	0	0	0	0	0	0	0	0	Aljadid Village	Al Jadid
Not Available	Not Available	Not Available	Not Available	Available	0	0	0	0	0	0	0	0	0	0	0	0	0	0	0	0	0	Qarah Alhayran	Al Jadid

Public services at the populated area level

Number of Agricultural, Social, Administrative and Public Services and Banking Finance 2-2

Cities and villages where public services are available (available or not)					General, financial and banking services					Social and development services								Agricultural services			Populated area	Emirate or governorate or municipality	
Internet network	Cell phone	Telephone network	Water network	Electricity	Commercial bank	Postman	Post office	Travel agency	Public library	Civil defence	Cooperative association	Cooperative association	Development committee	Development centre	Social security	Notary branch	Notary	Court	Agricultural fund	Agricultural branch			Agricultural directorate
Not Available	Not Available	Not Available	Not Available	Not Available	0	0	0	0	0	0	0	0	0	0	0	0	0	0	0	0	0	Alhuzm	Al Hazem
Not Available	Not Available	Available	Available	Available	2	0	1	2	1	1	1	1	1	0	1	0	1	1	0	1	0	Amlij	Umluj
Not Available	Not Available	Not Available	Available	Available	0	0	0	0	0	0	0	0	0	0	0	0	0	0	0	0	0	Almuqarah	Umluj
Not Available	Not Available	Not Available	Not Available	Available	0	0	0	0	0	0	0	0	0	0	0	0	0	0	0	0	0	Almuhjir Wafarms Uh	Umluj
Not Available	Not Available	Not Available	Not Available	Available	0	0	0	0	0	0	0	0	0	0	0	0	0	0	0	0	0	Alwasituh	Umluj
Not Available	Not Available	Not Available	Not Available	Available	0	0	0	0	0	0	0	0	0	0	0	0	0	0	0	0	0	Alkhazan	Umluj
Not Available	Not Available	Not Available	Not Available	Available	0	0	0	0	0	0	0	0	0	0	0	0	0	0	0	0	0	Alzaawih	Umluj
Not Available	Not Available	Not Available	Not Available	Available	0	0	0	0	0	0	0	0	0	0	0	0	0	0	0	0	0	Umm Ghawashi	Umluj
Not Available	Not Available	Not Available	Not Available	Available	0	0	0	0	0	0	0	0	0	0	0	0	0	0	0	0	0	Farms Alfaqir	Umluj
Not Available	Not Available	Not Available	Not Available	Available	0	0	0	0	0	0	0	0	0	0	0	0	0	0	0	0	0	Umm Hamduh	Umluj
Not Available	Not Available	Not Available	Not Available	Available	0	0	0	0	0	0	0	0	0	0	0	0	0	0	0	0	0	Umm Marayigh	Umluj
Not Available	Not Available	Not Available	Not Available	Available	0	0	0	0	0	0	0	0	0	0	0	0	0	0	0	0	0	Alsamidat	Umluj
Not Available	Not Available	Not Available	Not Available	Available	0	0	0	0	0	0	0	0	0	0	0	0	0	0	0	0	0	Almutaywaa	Umluj
Not Available	Not Available	Not Available	Not Available	Available	0	0	0	0	0	0	0	0	0	0	0	0	0	0	0	0	0	Umm Ratab (Syah	Umluj
Not Available	Not Available	Available	Not Available	Available	0	0	0	0	0	0	0	0	0	0	0	0	0	0	0	0	0	Alqurs	Umluj
Not Available	Not Available	Not Available	Not Available	Available	0	0	0	0	0	0	0	0	0	0	0	0	0	0	0	0	0	Aldaquum	Umluj
Not Available	Not Available	Not Available	Not Available	Available	0	0	0	0	0	0	0	0	0	0	0	0	0	0	0	0	0	Biir Sayif	Umluj
Not Available	Not Available	Not Available	Not Available	Available	0	0	0	0	0	0	0	0	0	0	0	0	0	0	0	0	0	Alsamah	Umluj

Public services at the populated area level

Number of Agricultural, Social, Administrative and Public Services and Banking Finance 2-2

Cities and villages where public services are available (available or not)					General, financial and banking services					Social and development services								Agricultural services			Populated area	Emirate or governorate or municipality	
Internet network	Cell phone	Telephone network	Water network	Electricity	Commercial bank	Postman	Post office	Travel agency	Public library	Civil defence	Cooperative association	Cooperative association	Development committee	Development centre	Social security	Notary branch	Notary	Court	Agricultural fund	Agricultural branch			Agricultural directorate
Not Available	Not Available	Available	Not Available	Available	0	0	0	0	0	0	0	0	0	0	0	0	0	0	0	0	0	Alharuh Alshamaliuh	Al Hurra Al Shamalia
Not Available	Not Available	Not Available	Not Available	Available	0	0	0	0	0	0	0	0	0	0	0	0	0	0	0	0	0	Alnaeiluh	Al Hurra Al Shamalia
Not Available	Not Available	Not Available	Not Available	Available	0	0	0	0	0	0	0	0	0	0	0	0	0	0	0	0	0	Albatn	Al Hurra Al Shamalia
Not Available	Not Available	Not Available	Not Available	Available	0	0	0	0	0	0	0	0	0	0	0	0	0	0	0	0	0	Alnasbuh	Al Hurra Al Shamalia
Not Available	Not Available	Available	Not Available	Available	0	0	0	0	0	1	1	0	0	0	0	0	0	0	0	0	0	Alshabahuh	Ash Shabha
Not Available	Not Available	Available	Not Available	Available	0	0	0	0	0	0	0	0	0	0	0	0	0	0	0	0	0	Alsaruh Alsharqiuh	Ash Shabha
Not Available	Not Available	Available	Not Available	Available	0	0	0	0	0	0	0	0	0	0	0	0	0	0	0	0	0	Samar	Ash Shabha
Not Available	Not Available	Available	Not Available	Available	0	0	0	0	0	0	0	0	0	0	0	0	0	0	0	0	0	Fum Shathath	Ash Shabha
Not Available	Not Available	Not Available	Not Available	Available	0	0	0	0	0	0	0	0	0	0	0	0	0	0	0	0	0	Alsahluh	Ash Shabha
Not Available	Not Available	Not Available	Not Available	Available	0	0	0	0	0	0	0	0	0	0	0	0	0	0	0	0	0	Hadar	Ash Shabha
Not Available	Not Available	Not Available	Not Available	Available	0	0	1	0	0	0	1	0	0	0	0	0	0	0	0	0	0	Alshadakh	Al Shadkh
Not Available	Not Available	Not Available	Not Available	Available	0	0	0	0	0	0	0	0	0	0	0	0	0	0	0	0	0	Harih Alshaykh Sabih	Al Shadkh
Not Available	Not Available	Not Available	Not Available	Available	0	0	0	0	0	0	0	0	0	0	0	0	0	0	0	0	0	Masruruh	Al Shadkh
Not Available	Not Available	Not Available	Not Available	Available	0	0	0	0	0	0	0	0	0	0	0	0	0	0	0	0	0	Farms Musybikhh	Al Shadkh
Not Available	Not Available	Not Available	Not Available	Available	0	0	0	0	0	0	0	0	0	0	0	0	0	0	0	0	0	Qasr Dahilan	Al Shadkh
Not Available	Not Available	Not Available	Not Available	Available	0	0	0	0	0	0	0	0	0	0	0	0	0	0	0	0	0	Umm Alhيران	Al Shadkh
Not Available	Not Available	Not Available	Not Available	Available	0	0	0	0	0	0	0	0	0	0	0	0	0	0	0	0	0	Almushirif	Al Shadkh
Not Available	Not Available	Available	Not Available	Available	0	0	0	0	0	0	0	0	0	0	0	0	0	0	0	0	0	Aleanbajuh	Al Anbaja

Public services at the populated area level

Number of Agricultural, Social, Administrative and Public Services and Banking Finance 2-2

Cities and villages where public services are available (available or not)					General, financial and banking services					Social and development services								Agricultural services			Populated area	Emirate or governorate or municipality	
Internet network	Cell phone	Telephone network	Water network	Electricity	Commercial bank	Postman	Post office	Travel agency	Public library	Civil defence	Cooperative association	Cooperative association	Development committee	Development centre	Social security	Notary branch	Notary	Court	Agricultural fund	Agricultural branch			Agricultural directorate
Not Available	Not Available	Available	Not Available	Available	0	0	0	0	0	0	0	0	0	0	0	0	0	0	0	0	0	Alruwaydat	Al Roudat
Not Available	Not Available	Not Available	Not Available	Available	0	0	0	0	0	0	0	0	0	0	0	0	0	0	0	0	0	Qasr Ealithuh	Al Roudat
Not Available	Not Available	Not Available	Not Available	Available	0	0	0	0	0	0	0	0	0	0	0	0	0	0	0	0	0	Alsafira'	Al Roudat
Not Available	Not Available	Not Available	Not Available	Available	0	0	0	0	0	0	0	0	0	0	0	0	0	0	0	0	0	Alnuwaybieuh	Al Roudat
Not Available	Not Available	Not Available	Not Available	Available	0	0	0	0	0	0	0	0	0	0	0	0	0	0	0	0	0	Alsahfuh	Al Roudat
Not Available	Not Available	Not Available	Not Available	Available	0	0	0	0	0	0	0	0	0	0	0	0	0	0	0	0	0	Neduh	Al Roudat
Not Available	Not Available	Not Available	Not Available	Available	0	0	0	0	0	0	0	0	0	0	0	0	0	0	0	0	0	Almaliquh	Al Roudat
Not Available	Not Available	Not Available	Not Available	Available	0	0	0	0	0	0	0	0	0	0	0	0	0	0	0	0	0	Marakh	Markh
Not Available	Not Available	Available	Not Available	Available	0	0	0	0	0	0	0	0	0	0	0	0	0	0	0	0	0	Fashigh	Markh
Not Available	Not Available	Not Available	Not Available	Available	0	0	0	0	0	0	0	0	0	0	0	0	0	0	0	0	0	Biir Maseud	Markh
Not Available	Not Available	Not Available	Not Available	Available	0	0	0	0	0	0	0	0	0	0	0	0	0	0	0	0	0	Abn Ghanim	Markh
Not Available	Not Available	Not Available	Not Available	Available	0	0	0	0	0	0	0	0	0	0	0	0	0	0	0	0	0	Alhayil Al'Aelaa	Markh
Not Available	Not Available	Not Available	Not Available	Available	0	0	0	0	0	0	0	0	0	0	0	0	0	0	0	0	0	Dhirfi	Dharfi
Not Available	Not Available	Available	Not Available	Available	0	0	0	0	0	0	0	0	0	0	0	0	0	0	0	0	0	Harad	Haradh
Not Available	Not Available	Not Available	Not Available	Available	0	0	0	0	0	0	0	0	0	0	0	0	0	0	0	0	0	Thamim	Haradh
Not Available	Not Available	Not Available	Not Available	Available	0	0	0	0	0	0	0	0	0	0	0	0	0	0	0	0	0	Hijaj	Haradh
Not Available	Not Available	Not Available	Not Available	Available	0	0	0	0	0	0	0	0	0	0	0	0	0	0	0	0	0	Alkhasharim	Haradh
Not Available	Not Available	Not Available	Not Available	Available	0	0	0	0	0	0	0	0	0	0	0	0	0	0	0	0	0	Alraqm	Haradh

Public services at the populated area level


Number of Agricultural, Social, Administrative and Public Services and Banking Finance 2-2

Cities and villages where public services are available (available or not)					General, financial and banking services					Social and development services								Agricultural services			Populated area	Emirate or governorate or municipality	
Internet network	Cell phone	Telephone network	Water network	Electricity	Commercial bank	Postman	Post office	Travel agency	Public library	Civil defence	Cooperative association	Cooperative association	Development committee	Development centre	Social security	Notary branch	Notary	Court	Agricultural fund	Agricultural branch			Agricultural directorate
Not Available	Not Available	Not Available	Not Available	Available	0	0	0	0	0	0	0	0	0	0	0	0	0	0	0	0	0	Alhfyr(Aleqyrban)	Haradh
Not Available	Not Available	Not Available	Not Available	Available	0	0	0	0	0	0	0	0	0	0	0	0	0	0	0	0	0	Alymam	Haradh
Not Available	Not Available	Not Available	Not Available	Available	0	0	0	0	0	0	0	0	0	0	0	0	0	0	0	0	0	Alwarqia	Haradh
Not Available	Not Available	Not Available	Not Available	Available	0	0	0	0	0	0	0	0	0	0	0	0	0	0	0	0	0	Albuytnu	Haradh
Not Available	Not Available	Available	Not Available	Available	0	0	0	0	0	0	0	1	0	0	0	0	0	0	0	0	0	Alshubean	Ash Shaban
Not Available	Not Available	Not Available	Not Available	Available	0	0	0	0	0	0	0	0	0	0	0	0	0	0	0	0	0	Albawanuh	Ash Shaban
Not Available	Not Available	Not Available	Not Available	Available	0	0	0	0	0	0	0	0	0	0	0	0	0	0	0	0	0	Alsatih	Ash Shaban
Not Available	Not Available	Not Available	Not Available	Available	0	0	0	0	0	0	0	0	0	0	0	0	0	0	0	0	0	Rahaa Alshamalia	Ash Shaban
Not Available	Not Available	Not Available	Not Available	Available	0	0	0	0	0	0	0	0	0	0	0	0	0	0	0	0	0	Eumq	Amaq
Not Available	Not Available	Not Available	Not Available	Available	0	0	0	0	0	0	0	0	0	0	0	0	0	0	0	0	0	Eaqir Alhisan	Amaq
Not Available	Not Available	Not Available	Not Available	Available	0	0	0	0	0	0	0	0	0	0	0	0	0	0	0	0	0	Kathan	Amaq
Not Available	Not Available	Not Available	Not Available	Available	0	0	0	0	0	0	0	0	0	0	0	0	0	0	0	0	0	Haniq	Amaq
Not Available	Not Available	Not Available	Not Available	Available	0	0	0	0	0	0	0	0	0	0	0	0	0	0	0	0	0	Alkharim	Amaq
Not Available	Not Available	Not Available	Not Available	Available	0	0	0	0	0	0	0	0	0	0	0	0	0	0	0	0	0	Sarum	Sroum
Not Available	Not Available	Not Available	Not Available	Available	0	0	0	0	0	0	0	0	0	0	0	0	0	0	0	0	0	Alhamija (Aldaysah)	Al Hajamiyah
Not Available	Not Available	Not Available	Available	Available	0	0	0	0	0	0	0	0	0	0	0	0	0	0	0	0	0	Alhusaa	Al Hasi
Not Available	Not Available	Not Available	Not Available	Not Available	0	0	0	0	0	0	0	0	0	0	0	0	0	0	0	0	0	Alhayil	Al Ha'el
Not Available	Not Available	Not Available	Not Available	Not Available	0	0	0	0	0	0	0	0	0	0	0	0	0	0	0	0	0	Alshatat	Ash Shetat

Public services at the populated area level

Number of Agricultural, Social, Administrative and Public Services and Banking Finance 2-2

Cities and villages where public services are available (available or not)					General, financial and banking services					Social and development services								Agricultural services			Populated area	Emirate or governorate or municipality	
Internet network	Cell phone	Telephone network	Water network	Electricity	Commercial bank	Postman	Post office	Travel agency	Public library	Civil defence	Cooperative association	Cooperative association	Development committee	Development centre	Social security	Notary branch	Notary	Court	Agricultural fund	Agricultural branch			Agricultural directorate
Available	Not Available	Available	Available	Available	3	0	1	1	0	1	1	0	1	0	0	0	1	1	0	0	0	Haql	Haqil
Not Available	Not Available	Available	Available	Available	0	0	0	0	0	1	0	0	0	0	0	0	0	0	0	0	0	Alduruh	Ad Dorah
Available	Available	Not Available	Not Available	Available	0	0	0	0	0	0	0	0	0	0	0	0	0	0	0	0	0	'Abu Alhanshan	Abou Al Hanshan
Available	Not Available	Available	Not Available	Available	0	0	0	0	0	0	0	0	0	0	0	0	0	0	0	0	0	Eulqan	Alqan
Available	Available	Available	Not Available	Not Available	0	0	1	0	0	0	0	0	0	0	0	0	0	0	0	0	0	Alziyatu	Al Zeitah
Not Available	Not Available	Available	Not Available	Not Available	0	0	0	0	0	0	0	0	0	0	0	0	0	0	0	0	0	Alsharaf	Al Zeitah
Not Available	Not Available	Not Available	Not Available	Available	0	0	0	0	0	0	0	0	0	0	0	0	0	0	0	0	0	Sharif Maetih	Al Zeitah
Not Available	Not Available	Not Available	Not Available	Available	0	0	0	0	0	0	0	0	0	0	0	0	0	0	0	0	0	Alwadi Aljadid	Al Wadi Al Jadid
Not Available	Not Available	Not Available	Not Available	Available	0	0	0	0	0	0	0	0	0	0	0	0	0	0	0	0	0	Eului Alqasir	Alu Al Qusayr
Not Available	Not Available	Available	Available	Available	1	0	1	0	0	1	1	0	1	0	0	0	1	1	0	1	0	Albadae	Al Bad
Not Available	Not Available	Not Available	Not Available	Available	0	0	0	0	0	0	0	0	0	0	0	0	0	0	0	0	0	Murid Alshaykh	Al Bad
Not Available	Not Available	Not Available	Not Available	Available	0	0	0	0	0	0	0	0	0	0	0	0	0	0	0	0	0	Qial	Gayal
Not Available	Not Available	Not Available	Not Available	Available	0	0	0	0	0	0	0	0	0	0	0	0	0	0	0	0	0	Aleyynat	Gayal
Not Available	Not Available	Not Available	Not Available	Not Available	0	0	0	0	0	0	0	0	0	0	0	0	0	0	0	0	0	Almatahuh	Abu Romana
Not Available	Not Available	Not Available	Available	Available	0	0	0	0	0	0	0	0	0	0	0	0	0	0	0	0	0	Alesiliuh	Al Usayliyah
Not Available	Not Available	Not Available	Not Available	Available	0	0	0	0	0	0	0	0	0	0	0	0	0	0	0	0	0	Umm Rajim	Al Usayliyah
Not Available	Not Available	Not Available	Available	Available	0	0	1	0	0	0	0	0	0	0	0	0	0	0	0	0	0	Maqana	Magna
Not Available	Not Available	Not Available	Not Available	Available	0	0	0	0	0	0	0	0	0	0	0	0	0	0	0	0	0	Alhamduh	Magna



الهيئة العامة للإحصاء
General Authority for Statistics

