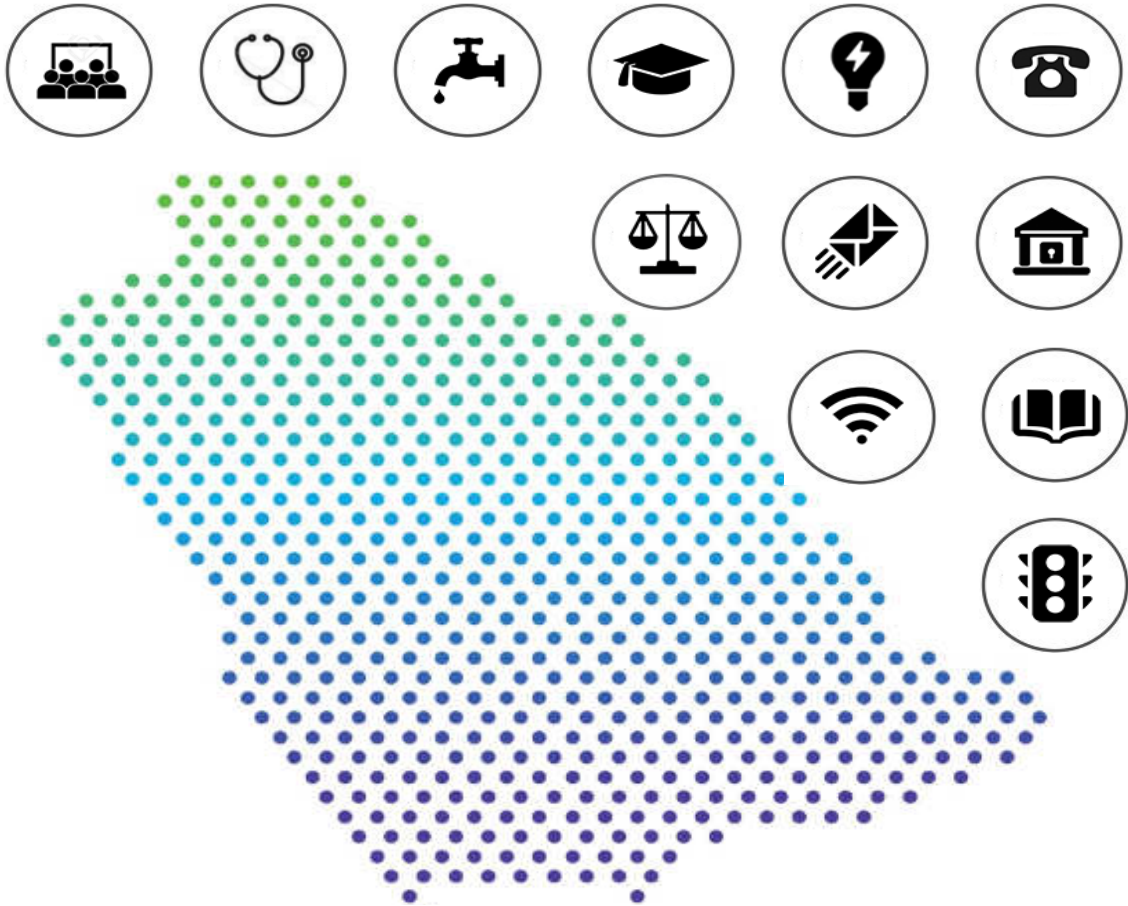




الهيئة العامة للإحصاء
General Authority for Statistics

The Sixteenth Services Guide 2017

Najran Region



December 2017





الهيئة العامة للإحصاء
General Authority for Statistics

Table of Contents

Serial number	Topic	Page number
1	Table of contents	4
2	Index of the publishing tables	5-9
3	Preface	10
4	Metadata for the services guide	11 -20
5	Publishing tables	21



Index of the Publishing Tables

Table number	Title	Page number
1	Data on the number of public service establishments at the administrative level	22
2	Main economic indicators of institutions by economic activity at the level of the region for the year 2015	23
3	Number of population (Saudi / non - Saudi), gender and number of housing units at the governorate level	24
4	Educational services at the governorate level Data on male education in the public sector	25
5	Educational services at the governorate level Data on female education in the public sector	26
6	Educational services at the governorate level Indicators of male education in the public sector	27
7	Educational services at the governorate level Indicators of female education in the public sector	28
8	Educational services at the governorate level Data on male education in the private sector	29
9	Educational services at the governorate level Data on female education in the private sector	30
10	Educational services at the governorate level Indicators of male education in the private sector	31
11	Educational services at the governorate level Indicators of female education in the private sector	32
12	Educational services at the governorate level Other education data for males in the public sector	33





Table number	Title	Page number
13	Educational services at the governorate level Other education data for females in the public sector	34
14	Educational services at the governorate level Indicators of other education for males in the public sector	35
15	Educational services at the governorate level Indicators of other education for females in the public sector	36
16	Educational services at the governorate level Other education data for males and females in the private sector	37
17	Higher education services at the governorate level Public and private universities and their branches	38
18	Higher education services at the governorate level Public and private colleges and high institutes	39
19	Health services at the governorate level Public and private hospitals	40
20	Health services at the governorate level Public primary care centers and private clinics	41
21	Health services at the governorate level Ambulance and Red Crescent Centers	42
22	Public services at the governorate level Number of agricultural, social, administrative, public and financial services in cities and villages	43
23	Educational services at the municipalities level Data on male education in the public sector	44
24	Educational services at the municipalities level Data on female education in the public sector	47



Table number	Title	Page number
25	Educational services at the municipalities level Data on male education in the private sector	50
26	Educational services at the municipalities level Data on female education in the private sector	51
27	Educational services at the municipalities level Other education data for males in the public sector	52
28	Educational services at the municipalities level Other education data for females in the public sector	54
29	Educational services at the the municipalities level Other education data for males and females in the private sector	56
30	Health services at the municipalities level Public primary care centers and private clinics	57
31	Health services at the municipalities level Ambulance and Red Crescent Centers	59
32	Public services at the municipalities level Number of agricultural, social, administrative, public and financial services in cities and villages	60
33	Geographical data at the populated area level	67
34	Educational services at the populated area level Kindergarten stage	97
35	Educational services at the populated area level Primary Stage 1-2	98
36	Educational services at the populated area level Primary Stage 2-2	106
37	Educational services at the populated area level Intermediate Stage 1-2	107





Table number	Title	Page number
38	Educational services at the populated area level Intermediate Stage 2-2	113
39	Educational services at the populated area level Secondary Stage 1-3	114
40	Educational services at the populated area level Secondary Stage 2-3	118
41	Educational services at the populated area level Secondary Stage 3-3	119
42	Educational services at the populated area level Literacy and Adults Education Stage 1 - 2	120
44	Educational services at the populated area level Institutes	122
45	Educational services at the populated area level Special education - Primary stage 1 -2	123
46	Educational services at the populated area level Special education - Primary stage 2 -2	124
47	Educational services at the populated area level Special education - Intermediate stage 1-2	125
48	Educational services at the populated area level Special education - Intermediate stage 2-2	126
49	Educational services at the populated area level Special education - Secondary stage 1-2	127
50	Educational services at the populated area level Special education - Secondary stage 2-2	128





Table number	Title	Page number
51	Health services at the populated area level Public Hospitals, Primary Care Centers, Ambulance and Red Crescent Centers	129
52	Health services at the populated area level Hospitals, private clinics and specialized medical centers	132
53	Higher education services at the populated area level Public and private universities	133
54	Higher education services at the populated area level Colleges and public and private high institutes	134
55	Public services at the populated area level Number of Agricultural, Social, Administrative, Public and Financial Services1-2	135
56	Public services at the populated area level Number of Agricultural, Social, Administrative, Public and Financial Services2-2	152





Preface

One of the most important responsibilities entrusted to the General Authority for Statistics (GaStat) is to provide a wide range of statistical data and indicators through conducting surveys, researches and statistical studies in the population, social, economic fields. The Authority also coordinates with the government entities to collect and prepare the statistical information related to the activities of those entities and they provide the Authority with it on a regular basis as required by the system of GaStat.

GaStat, represented by the Government Services Statistics Department and the Geographical Statistics Department, have issued a series of Services Guides since the issuance of the Royal Decree No. 3 and / 26301 dated 30/11/1401H which indicate that the General Authority for Statistics (GaStat) has to issue the Services Guide for the cities and villages of the Kingdom of Saudi Arabia to be a unified official reference for all ministries, departments, and governmental institutions.

GaStat is pleased to provide the Services Guide for the cities and villages of the Kingdom of Saudi Arabia, the sixteenth edition, which reflects the data related to the educational, health, administrative, social, security services, judiciary, agricultural, banking, lending funds and public services for the year 1436/1437 H, which is the reference year of this guide. The guide's data shall be a useful reference for all beneficiaries and shall meet the requirements of planners, researchers and those concerned with the distribution of the public and private services at the Kingdom's level.





Metadata for the Services Guide

First: Descriptive introduction for the services guide:

The Royal Decree No. 3 // 26301 dated 30/11/1401 H indicates that the General Authority for Statistics (GaStat) has to issue a Services Guide for the cities and villages of the Kingdom of Saudi Arabia to be a unified official reference for all ministries, departments, and government institutions. It aims at providing essential data for planners, development policy makers and decision makers. The Authority works on preparing, publishing, and improving this Guide, also it makes the necessary amendments and updates it to meet the new changes, requirements and the actual needs in accordance with the achievement of the Kingdom's Vision 2030 in all sectors from the essential data included in the Guide.

The Guides takes the administrative division of the Kingdom of Saudi Arabia according to the regions system issued by Royal Decree No. 92 / dated 27/8/1412 H (administrative regions, governorates, municipalities) as a general framework for the distribution and classification of data in 4 main groups including (the geographic dimension, general and higher education, health services, public and administrative services) available in the cities and villages of the Kingdom of Saudi Arabia.

The Services Guide for the cities and villages of the Kingdom of Saudi Arabia is the result of the service inventory survey in villages and cities which is one of the field surveys for the government departments that provide the service in the Kingdom of Saudi Arabia. And it is an inventory of all available services in the populated area (cities - villages) distributed by the administrative division of the Kingdom of Saudi Arabia.





Second: Objectives of preparing the services guide:

The services guide in the cities and villages of the Kingdom of Saudi Arabia aims at a number of objectives, most importantly:

- 1-Providing a database about the most important service establishments at the level of the Kingdom's regions
- 2-Providing a database about the provided educational services (Education and higher education public and private) at the level of the governorates, municipalities and populated areas in different regions of the Kingdom.
- 3-Providing a database about the provided health services (hospitals, public primary care centers, ambulances and red crescent centers and private hospitals and clinics) at the level of the governorates, municipalities and populated areas in different regions of the Kingdom.
- 4-Providing database about the administrative and public services at the level of the governorates, municipalities and populated areas in different regions of the Kingdom.
- 5- Providing geographical databases and information for each populated area with a certified service and a distance of one kilometer from the administrative unit (emirate, governorate or municipality) which is associated with the populated area, direction and type of road where the populated area and the administrative unit are linked, as well as data about the nearest populated area with educational services or health for the populated areas that do not have any of these services.



Third: Benefits of the services guide:

The importance of issuing the services guide in the cities and villages of the Kingdom is to find a guide that contains data and information unified and officially documented and with high degree of accuracy for all services available in the cities and villages of the Kingdom to be a unified reference for all ministries and government entities and institutions and others. It is also considering as an official document for decision makers in the various sectors in the planning and distribution of services field. A number of government entities are taking the guide as a main and important reference on which they rely on whether in a direct or indirect way to set the future plans for the work and tasks required by them, also to distribute the service facilities in the cities and villages of the Kingdom.

Forth: Periodicity of the services guide:

The first services guide in the cities and villages of the Kingdom of Saudi Arabia was issued in 1402 H, and the guide is issued every three years.



Fifth: Data source for the services guide:

The services guide in the cities and villages of the Kingdom of Saudi Arabia depends on the data and information related to the services from its main sources, represented in the administrative records of the various governmental entities. This data is automatically collected and stored in databases to be processed, monitored, recorded and classified according to the populated area and the administrative subordination.

Sixth: Data reference for the services guide:

The reference year for the data of the services guide (the sixteenth edition) is the financial year of 1436/1437H (2016).

Seventh: Scope of the services guide:

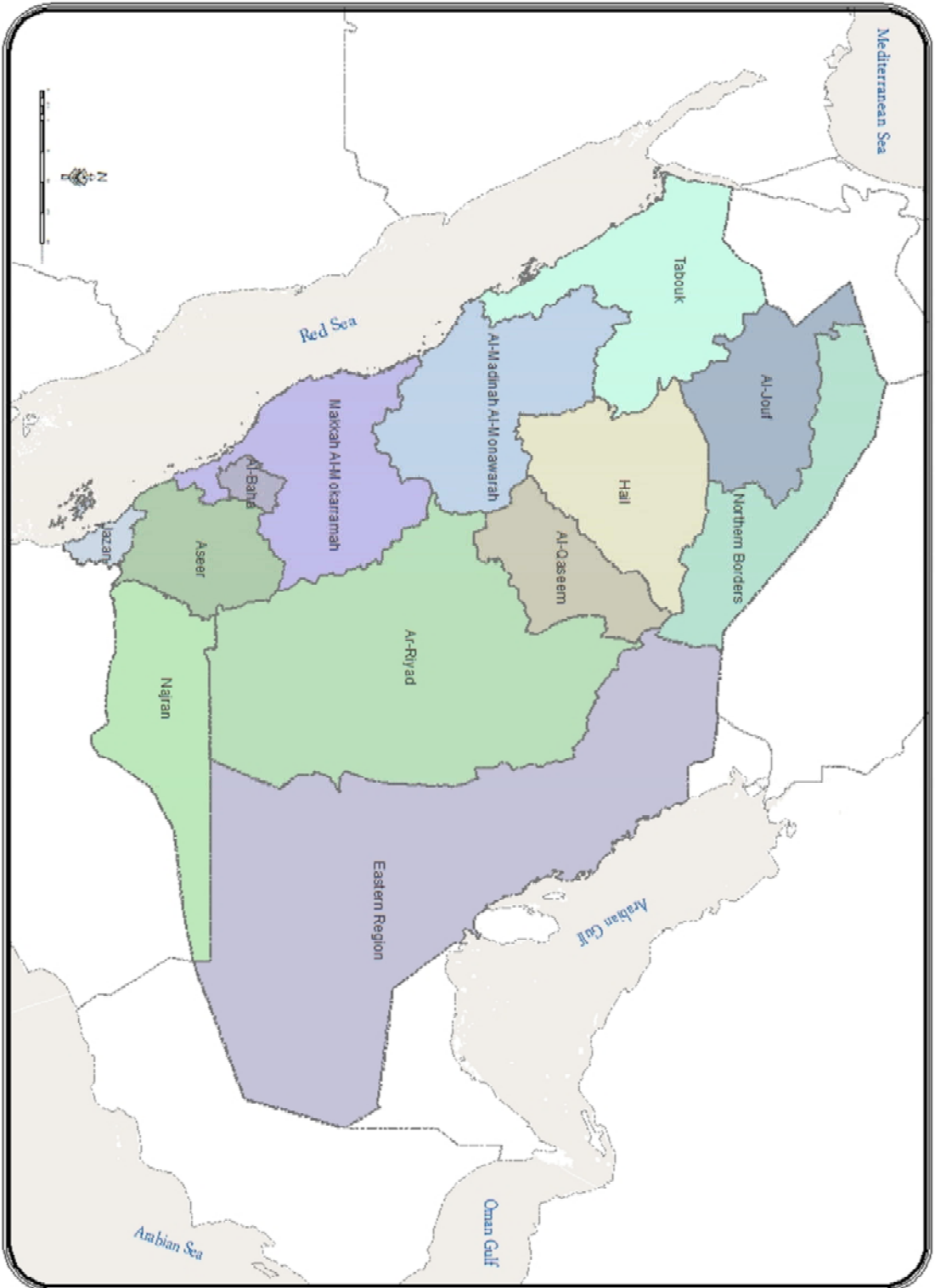
The services guide covers all regions of the Kingdom of Saudi Arabia. And it includes all administrative divisions of these regions from emirates, governorates, municipalities and populated areas.

According to the administrative division of the Kingdom, the administrative region is divided into a number of governorates, the number of which varies from one region to another. The governorate is divided into municipalities. The municipalities are administratively linked to the governorate or the emirate of the region. The emirate, the governorate or the municipality includes a number of populated areas (cities, villages, farms, water resources and desert) which are administratively linked to them.

Serial number	Name of the administrative region
1	Riyadh Region
2	Makkah Region
3	ALMadina Region
4	ALQassim Region
5	The Eastern Region
6	Aseer Region
7	Tabuk Region

Serial number	Name of the administrative region
8	Hail Region
9	Northern Borders Region
10	Jazan Region
11	Najran Region
12	ALBahah Region
13	ALJuf Region





A map showing the distribution of regions of the Kingdom of Saudi Arabia



Eightieth: Entities and authorities related to the information and data sources of the services guide:

Data and information included in the services guide reflect a number of services provided by the governmental entities and authorities related to these data in the Kingdom.

- Ministry of Interior
- Ministry of Education
- Ministry of Health
- Ministry of Communications and Information Technology
- Ministry of Justice
- Ministry of Finance
- Ministry of Environment, Water and Agriculture
- Ministry of Commerce and Industry
- Ministry of Culture and Information
- Ministry of Labour
- Ministry of Islamic Affairs, Endowments, Da`wah, and Guidance
- Ministry of Transport
- Ministry of Municipal and Rural Affairs
- General Presidency of the Promotion of Virtue and the Prevention of Vices
- General Sport Authority
- Saudi Industrial Property Authority
- Public Pension Agency
- Saudi Post
- Technical and Vocational Training Corporation
- General Organization for Social Insurance
- Saudi Arabian Monetary Authority
- Social Development Bank
- Agricultural Development Fund
- Real Estate Development Fund
- Saudi Industrial Development Fund
- General Authority of Civil Aviation
- Saudi Commission for Tourism and National Heritage





Ninth: Distribution and classification of data and information within the services guide:

The services guide is issued in thirteen publications, each of which covers data from one of the 13 administrative regions in the Kingdom. The distribution and classification of data and information within each publication is based on the administrative division of the Kingdom issued by the Ministry of the Interior according to the regional system (administrative region- governorate- municipality) which is issued by the Royal Decree No. A / 92 dated 27/8/1412 H, where each guide contains data for each populated area (village- city) according to the subordination of the populated area of the emirate or governorate or municipality. The data are represented in the name of the populated area, geographical data and information, educational and health services, and data related to the availability of the public and administrative services.

Tenth: Contents of the services guide:

The services guide includes multiple and varied data and information related to the available services in the cities and villages of the Kingdom, as follows:

1. An introduction which includes the objective of the services guide, its periodicity and contents.
2. Data at the level of the administrative region which includes the population, main economic indicators according to the economic activity, public service establishments, such as: airports, dams, main roads, hotels, chamber of commerce, industrial cities, productive factories, cities, sports stadiums, youth houses, sport and literary clubs, mosques, Imams (an Islamic leadership position, it is most commonly used as the title of a worship leader of a mosque), Mu'addhin (the person appointed at a mosque to lead and recite the call to prayer) and mosques' servants.
3. Aggregate data at the governorate level which include the total educational, health, agricultural, administrative, social and public services, as well as some educational and health indicators.
4. Aggregate data at the municipalities level which include the total educational, health, agricultural, administrative, social and public services.
5. Geographical data and information which include: name of the populated area and the distance by one kilometer from the administrative unit (emirate, governorate or municipality) which is associated with the populated area, direction and type of road where the populated area and the administrative unit are linked, as well as data about the nearest populated area with educational services or health for the populated areas that do not have any of these services.
6. population number of the governorates and municipalities for each administrative region.
7. Educational services which include: public and private higher education services, public and private education services with its different stages from the kindergarten stage, elementary, intermediate, secondary, schools of Quran memorization, schools of adults' education and literacy. As well as health, agriculture, industrial, technical and commercial educational services, in addition to the institutes and





schools of the special needs education. The number also includes the ownership of buildings of the educational entity (owned/rented) in the general education.

8. Health services which include: hospitals, primary health care centers, private hospitals and clinics. These include the number of doctors and nursing staff (males / females) as well as the number of beds of the hospitals and the services of the Saudi Red Crescent, including the number of paramedics and the number of ambulances.

9. Public and administrative services which include:

- a) Number of the administrative services (emirate, governorate, municipalities, traffic, police, passports departments, departments of the civil affairs, centers of the General Presidency of the Promotion of Virtue and Prevention of Vices, secretariats of municipality, office of municipality services, Ministry of transport's branches, branches of water directorate, Ministry of Finance's branches, Public Pension Agency's branches, General Organization for Social Insurance's branches, education's departments and offices (males-females), health affairs directorates, Real Estate Development Fund, Industrial Development Fund, Social Development Fund (AL-Tasleef).
- b) Number of the agricultural services (agricultural directorates and branches, Agricultural Development Fund)
- c) Number of social and development service (notaries, courts, Ministry of Justice's branches, social security's offices, Civil Defense, social development centers, development committees, charity association, cooperative association).
- d) Number of public and finance services (commercial banks, post services, travel and tourism agencies).
- e) Public services in terms of availability which include: telecommunication, water and electricity services.

Eleventh: Terms related to the services guide:

- Administrative Region: Part of the Kingdom of Saudi Arabia that is administered by a government body which is directly affiliated with the Ministry of Interior such as Riyadh and Makkah ... etc. And each administrative region has a capital city.
- Governorate: Part of the region, the first-level of the subdivisions and reports directly to region, such as Al-Kharj Governorate of Riyadh Region.
- Municipality: The administrative entity that reports to a governorate such as al-Dilam municipality of Al-Kharj Governorate; Others report directly to the emirate headquarter such as Irqah which reports directly to Riyadh.
- Populated area: A static population cluster such as a city, village or a farm, or non-static like cluster around a water source.
- Distance, direction and type of road: distance in kilometers and direction of each populated area, and the type of road leading to the administrative unit that is associated with the Emirate of the administrative region directly, or the governorate or the municipality.





- nearest city or village with education or health: the nearest populated area with educational service for the public education stages, and the closest populated area with health service (primary health care center, public hospital).
- Data of distance, direction and type of road for all the emirates of the administrative regions, related to Riyadh the capital city.
- Doctors by gender (males, females) including dentists, nursing staff (males, females) by gender, and it does not include (the midwife).
- When there is number (0) in the field of male teachers or female teachers in the stages of public education, it means that there are no teachers (male or female) available for full-time teaching at this stage, and the teaching process is held by other teachers who are working other educational stages, and if the number (0) is found in the classrooms' field for the secondary stage (courses system) for males and females, it means that there are lecture halls to rotate students' presence during the day.
- General education includes international education in the populated area.
- The number of administrative and public services includes the number of the branches and offices of the government entities including the separated females' offices that are not within the branches.
- Public services are considered in terms of availability and are not included as a number for the services in the populated area, including (public electricity, public water network, fixed line, mobile phone, internet network).
- Data about the municipalities services within the urban area of cities included within these cities.
- Data about the housing and population for the administrative region, governorates and municipalities based on the General Population and Housing Census 1431 H (2010).

Twelfth: Main results and indicators of the services guide:

- **Distribution of services to different geographical and administrative components:**

The services guide in Cities and Villages provides a clear indication of the distribution of government and private services to all governorates, municipalities and populated area in the Kingdom of Saudi Arabia.

- **Average of the educational services:**

Indicators that measure the average class size and the average number of students per teacher according to each educational stage at the level of governorates or municipalities.

- **Possession's percentage of the educational buildings:**

An indicator that measures the percentage of the educational buildings rented or owned by the educational entities at the municipalities level.



Thirteenth: Equations of measuring the indicators of the educational and health services:

- **Educational services:**

$$\text{Average class size} = \frac{\text{Number of students of the educational stage}}{\text{Number of classes of the educational stage}}$$

$$\text{Average number of students per teacher} = \frac{\text{Number of students of the educational stage}}{\text{Number of teachers of the educational stage}}$$

$$\text{Possession of the educational buildings} = \frac{\text{Number of public schools rented or owned}}{\text{Total number of the public schools}} \times 100$$

$$\text{Average class size per 1000 persons} = \frac{\text{Number of public schools rented or owned}}{\text{Total population number in the governorate or the municipality}} \times 1000$$

- **Health services:**

$$\text{Average bed number per 1000 persons} = \frac{\text{Total number of beds in the hospitals}}{\text{Total population number in the governorate or the municipality}} \times 1000$$

$$\text{Doctors average number per 1000 persons} = \frac{\text{Total number of doctors in the hospitals}}{\text{Total population number in the governorate or the municipality}} \times 1000$$





Total number of nursing in the hospitals

Nursing average number per 1000 persons = _____ X 1000

Total population number in the governorate or the municipality

Total number of doctors in care centers and clinics

Doctors average number per 10,000 persons = _____ X 10,000

Total population number in the governorate or the municipality

Total number of nursing in care centers and clinics

Nursing average number per 10,000 persons = _____ X 10,000

Total population number in the governorate or the municipality

Fourteenth: Growth rates:

It is possible to review the population growth rates in each Kingdom's region, and can be used with the population data available in the guide to build the indicators of services at the level of regions or

Administrative region	Annual average population growth rate
Riyadh region	2.703
Makkah region	2.806
ALMadina region	2.523
ALQassem region	2.361
The Eastern region	2.517
Aseer region	2.180
Tabuk region	2.165

Administrative region	Annual average population growth rate
Hail region	2.228
Northern Borders region	2.171
Jazan region	2.235
Najran region	2.264
ALBaha region	2.152
ALJuf region	2.267
Total	2.563

governorates or municipalities.

Source: Average Population Growth Rates for Regions between 2010-2016, Department of the Population and Vital Statistics.



Publishing tables



Public service establishments at the level of the administrative region

Number																				
Roads Lengths	Mosque servants	Mu'addhin	Imam	Mosques for Eid prayer	Mosques	Literary clubs	Sports clubs	Youth houses	Sports stadiums	Sport cities	Productive factories	Industrial cities	Chamber of commerce	Museums	Hotels*	Dams	Airports	Municipalities	Governorates	Region
2471	86	457	857	11	2188	1	4	1	0	0	33	1	1	1	32	26	2	63	6	Najran
2471	86	457	857	11	2188	1	4	1	0	0	33	1	1	1	32	26	2	63	6	Total

* Number of hotels according to the new classification approved by the Saudi Commission for Tourism

The sixteenth services guide 2017_Region Najran

The most important economic indicators of institutions by economic activity at the level of the region for the year 2015 *

Operating surplus	Operating expenditures	Operating revenues	Economic activity
631177	487268	1186916	Agriculture, forestry and fishing
3392962	812232	4393896	Mining and quarrying
2923280	3583029	7028812	Manufacturing
173881	184066	418924	Electricity, gas, steam and air conditioning supply
59327	59500	138386	Water supply; sewerage, waste management and
1654266	1408290	3612633	Construction
3170908	7017353	10966208	Wholesale and retail trade activities
217590	226770	504396	Transportation and storage
253932	519329	958282	Accommodation and food services
282982	282332	609132	Information and communication
516584	303664	965075	Financial and insurance activities
86788	72855	190812	Real estate activities
75451	126692	244798	Professional activities
186013	260917	530615	Administrative and support service activities
5773	29829	62047	Education
207485	149101	435871	Human health and social work activities
35505	22514	65224	Arts, entertainment and recreation
64731	142950	290051	Other services
13938635	15688691	32602078	Total

* Source: Economic Survey of Institutions 2015

Table (03 - 1)

Number of Population according to Nationality (Saudi - Non-Saudi), Gender and Number of Housing at Governorate Level *

Population number									Number of dwellings	Governorate
Total			Non-Saudi			Saudi				
Total	Females	Males	Total	Females	Males	Total	Females	Males		
344379	154273	190106	79643	22843	56800	264736	131430	133306	59275	Najran
89945	40345	49600	13038	3438	9600	76907	36907	40000	13594	Sharurah
20400	9325	11075	3865	802	3063	16535	8523	8012	3638	Hubuna
11231	5626	5605	1185	183	1002	10046	5443	4603	2003	Badr Al Janub
16852	7672	9180	2154	297	1857	14698	7375	7323	2903	Yadamah
16047	7604	8443	1980	290	1690	14067	7314	6753	2608	Thar
6798	2491	4307	1363	36	1327	5435	2455	2980	1129	Khubash
505652	227336	278316	103228	27889	75339	402424	199447	202977	85150	Total

* Based on the data of the general census of the population and housing 1431 H (2010)

Educational services at the governorate level

Males education in the public sector *

Secondary						Intermediate						Primary						Total population	Emirate or governorate
Schools		Number				Schools		Number				Schools		Number					
Rented	Owned	Teachers	Students	Classes	Schools	Rented	Owned	Teachers	Students	Classes	Schools	Rented	Owned	Teachers	Students	Classes	Schools		
0	31	729	11240	213	31	1	43	699	8740	306	44	5	65	1305	16834	780	70	344379	Najran
2	7	141	1773	50	9	2	10	137	2552	79	12	7	14	333	6179	248	21	89945	Sharurah
0	4	66	751	22	4	0	8	58	639	27	8	0	14	101	1223	86	14	20400	Hubuna
0	3	36	255	12	3	0	6	47	253	18	6	1	9	81	512	55	10	11231	Badr Al Janub
0	4	27	377	14	4	0	8	53	559	26	8	2	12	126	1146	97	14	16852	Yadamah
0	5	61	503	21	5	0	10	56	464	31	10	1	14	98	778	90	15	16047	Thar
0	1	9	166	6	1	0	3	17	168	8	3	0	4	44	418	28	4	6798	Khubash
2	55	1069	15065	338	57	3	88	1067	13375	495	91	16	132	2088	27090	1384	148	505652	Total

* Includes general education+Quran memorization+Secondary school(courses)

Educational services at the governorate level

Females education in the public sector *

Secondary						Intermediate						Primary						Total population	Emirate or governorate
Schools		Number				Schools		Number				Schools		Number					
Rented	Owned	Teachers	Students	Classes	Schools	Rented	Owned	Teachers	Students	Classes	Schools	Rented	Owned	Teachers	Students	Classes	Schools		
0	38	775	9835	223	38	3	39	721	8518	297	42	17	58	1803	18039	854	75	344379	Najran
1	7	167	2246	72	8	5	5	208	2697	84	10	10	13	499	6278	252	23	89945	Sharurah
0	3	55	664	21	3	0	5	52	562	20	5	2	13	196	1188	86	15	20400	Hubuna
0	3	42	242	13	3	0	4	40	255	12	4	0	10	119	520	56	10	11231	Badr Al Janub
0	4	45	285	17	4	1	7	78	364	24	8	5	7	123	1016	82	12	16852	Yadamah
0	4	56	312	15	4	0	6	53	409	20	6	3	13	135	870	98	16	16047	Thar
0	1	16	106	4	1	0	1	14	135	5	1	0	1	23	318	12	1	6798	Khubash
1	60	1156	13690	365	61	9	67	1166	12940	462	76	37	115	2898	28229	1440	152	505652	Total

* Includes general education+Quran memorization+Secondary school(courses)

Educational services at the governorate level

Indicators of males education in the public sector

Secondary				Intermediate				Primary				Emirate or governorate
Students per teacher average	Students density average	Schools		Students per teacher average	Students density average	Schools		Students per teacher average	Students density average	School		
		Rented	Owned			Rented	Owned			Rented	Owned	
15.4	52.8	0	100	12.5	28.6	2.3	97.7	12.9	21.6	7.1	92.9	Najran
12.6	35.5	22.2	77.8	18.6	32.3	16.7	83.3	18.6	24.9	33.3	66.7	Sharurah
11.4	34.1	0	100	11	23.7	0	100	12.1	14.2	0	100	Hubuna
7.1	21.3	0	100	5.4	14.1	0	100	6.3	9.3	10	90	Badr Al Janub
14	26.9	0	100	10.5	21.5	0	100	9.1	11.8	14.3	85.7	Yadamah
8.2	24	0	100	8.3	15	0	100	7.9	8.6	6.7	93.3	Thar
18.4	27.7	0	100	9.9	21	0	100	9.5	14.9	0	100	Khubash
14.1	44.6	3.5	96.5	12.5	27.0	3.3	96.7	13.0	19.6	10.8	89.2	Total

The sixteenth services guide 2017_Region Najran

Educational services at the governorate level

Indicators of females education in the public sector

Secondary				Intermediate				Primary				Emirate or governorate
Students per teacher average	Students density average	Schools		Students per teacher average	Students density average	null		Students per teacher average	Students density average	School		
		Rented	Owned			Rented	Owned			Rented	Owned	
12.7	44.1	0	100	11.8	28.7	7.1	92.9	10	21.1	22.7	77.3	Najran
13.4	31.2	12.5	87.5	13	32.1	50	50	12.6	24.9	43.5	56.5	Sharurah
12.1	31.6	0	100	10.8	28.1	0	100	6.1	13.8	13.3	86.7	Hubuna
5.8	18.6	0	100	6.4	21.3	0	100	4.4	9.3	0	100	Badr Al Janub
6.3	16.8	0	100	4.7	15.2	12.5	87.5	8.3	12.4	41.7	58.3	Yadamah
5.6	20.8	0	100	7.7	20.5	0	100	6.4	8.9	18.8	81.3	Thar
6.6	26.5	0	100	9.6	27	0	100	13.8	26.5	0	100	Khubash
11.8	37.5	1.6	98.4	11.1	28.0	11.8	88.2	9.7	19.6	24.3	75.7	Total

The sixteenth services guide 2017_Region Najran

Educational services at the governorate level

Males education in the private sector *

Secondary						Intermediate						Primary						Total population	Emirate or governorate
Schools		Number				Schools		Number				Schools		Number					
Rented	Owned	Teachers	Students	Classes	Schools	Rented	Owned	Teachers	Students	Classes	Schools	Rented	Owned	Teachers	Students	Classes	Schools		
3	2	42	354	22	5	6	1	28	462	25	7	8	1	137	2288	111	9	344379	Najran
1	0	14	173	9	1	1	1	13	178	10	2	1	0	22	362	18	1	89945	Sharurah
0	0	0	0	0	0	0	0	0	0	0	0	1	0	10	99	6	1	20400	Hubuna
4	2	56	527	31	6	7	2	41	640	35	9	10	1	169	2749	135	11	454724	Total

* Includes general education+Quran memorization+International education+Secondary school (Courses)

Educational services at the governorate level

Females education in the private sector *

Secondary						Intermediate						Primary						Total population	Emirate or governorate
Schools		Number				Schools		Number				Schools		Number					
Rented	Owned	Teachers	Students	Classes	Schools	Rented	Owned	Teachers	Students	Classes	Schools	Rented	Owned	Teachers	Students	Classes	Schools		
0	0	0	0	0	0	2	0	7	74	6	2	4	2	42	563	39	6	344379	Najran
0	0	0	0	0	0	2	0	7	74	6	2	4	2	42	563	39	6	344379	Total

* Includes general education+Quran memorization+International education+Secondary school (Courses)

Table (10 - 1)

Educational services at the governorate level

Indicators of males education in the private sector

Secondary				Intermediate				Primary				Emirate or governorate
Students per teacher average	Students density average	Schools percentage		Students per teacher average	Students density average	Schools percentage		Students per teacher average	Students density average	Schools percentage		
		Rented	Owned			Rented	Owned			Rented	Owned	
8.4	16.1	60	40	16.5	18.5	85.7	14.3	16.7	20.6	88.9	11.1	Najran
12.4	19.2	100	0	13.7	17.8	50	50	16.5	20.1	100	0	Sharurah
0	0	0	0	0	0	0	0	9.9	16.5	100	0	Hubuna
9.4	17.0	66.7	33.3	15.6	18.3	77.8	22.2	16.3	20.4	90.9	9.1	Total

The sixteenth services guide 2017_Region Najran

Table (11 - 1)

Educational services at the governorate level

Indicators of females education in the private sector

Secondary				Intermediate				Primary				Emirate or governorate
Students per teacher average	Students density average	Schools percentage		Students per teacher average	Students density average	Schools percentage		Students per teacher average	Students density average	Schools percentage		
		Rented	Owned			Rented	Owned			Rented	Owned	
0	0	0	0	10.6	12.3	100	0	13.4	14.4	66.7	33.3	Najran
0.0	0.0	0.0	0.0	10.6	12.3	1,00.0	0.0	13.4	14.4	66.7	33.3	Total

The sixteenth services guide 2017_Region Najran

Educational services at the governorate level

Other education data for males in the public sector

Other**						Special education						Institutes						Total population	Emirate or governorate
Schools*		Number				Schools		Number				Institutes		Number					
Rented	Owned	Teachers	Students	Classes	Schools	Rented	Owned	Teachers	Students	Classes	Schools	Rented	Owned	Teachers	Students	Classes	Institutes		
2	21	0	767	83	23	0	19	111	139	72	19	0	3	92	612	47	3	344379	Najran
3	10	0	931	55	13	2	8	10	55	22	10	2	1	46	432	28	3	89945	Sharurah
0	4	1	92	14	4	0	4	5	17	9	4	0	0	0	0	0	0	20400	Hubuna
0	2	0	71	13	2	0	2	3	6	8	2	0	0	0	0	0	0	11231	Badr Al Janub
0	2	0	95	6	2	0	2	5	6	4	2	2	0	17	225	7	2	16852	Yadamah
0	0	0	0	0	0	0	2	3	5	3	2	0	0	0	0	0	0	6798	Khubash
5	39	1	1956	171	44	2	37	137	228	118	39	4	4	155	1269	82	8	489605	Total

* Representing public education schools with special education classes

** Includes intermediate schools (evening classes)-Secondary school (evening classes)-Adults education-Training

*** Represents the teachers (males) of the institutes of the special needs

Educational services at the governorate level

Other education data for females in the public sector

Other**						Special education						Institutes						Total population	Emirate or governorate
Schools*		Number				Schools		Number				Institutes		Number					
Rented	Owned	Teachers	Students	Classes	Schools	Rented	Owned	Teachers	Students	Classes	Schools	Rented	Owned	Teachers	Students	Classes	Institutes		
3	24	170	558	106	27	0	10	66	78	36	10	0	0	0	0	0	0	344379	Najran
3	6	31	279	39	9	1	2	10	21	11	3	0	0	0	0	0	0	89945	Sharurah
1	4	15	184	16	5	0	1	2	1	2	1	0	0	0	0	0	0	20400	Hubuna
2	2	12	119	13	4	0	1	3	4	3	1	0	0	0	0	0	0	11231	Badr Al Janub
2	6	6	108	24	8	0	0	0	0	0	0	0	0	0	0	0	0	16852	Yadamah
2	1	6	55	7	3	0	0	0	0	0	0	0	0	0	0	0	0	16047	Thar
13	43	240	1303	205	56	1	14	81	104	52	15	0	0	0	0	0	0	498854	Total

* Representing public education schools with special education classes

** Includes intermediate schools (evening classes)-Secondary school (evening classes)-Adults education-Training

*** Represents the teachers (males) of the institutes of the special needs

Table (14 - 1)

Educational services at the governorate level

Other education indicators for males in the public sector

Other**				Special education				Institutes				Emirate or governorate
Students per theacher average	Students density average	Schools percentage		Students per theacher average	Students density average	Schools percentage*		Students per theacher average	Students density average	Institutes percentage		
		Rented	Owned			Rented	Owned			Rented	Owned	
0	9.2	8.7	91.3	1.3	1.9	0	100	6.7	13	0	100	Najran
0	16.9	23.1	76.9	5.5	2.5	20	80	9.4	15.4	66.7	33.3	Sharurah
92	6.6	0	100	3.4	1.9	0	100	0	0	0	0	Hubuna
0	5.5	0	100	2	0.8	0	100	0	0	0	0	Badr Al Janub
0	15.8	0	100	1.2	1.5	0	100	13.2	32.1	100	0	Yadamah
0	0	0	0	1.7	1.7	0	100	0	0	0	0	Khubash
1,956	11.4	11.4	88.6	1.7	1.9	5.1	94.9	8.2	15.5	50	50	Total

* Representing public education schools with special education classes

**Includes intermediate schools (evening classes)-Secondary school (evening classes)-Adults

The sixteenth services guide 2017_Region Najran

Educational services at the governorate level

Other education indicators for females in the public sector

Other**				Special education				Institutes				Emirate or governorate
Students per teacher average	Students density average	Schools percentage		Students per teacher average	Students density average	Schools percentage*		Students per teacher average	Students density average	Institutes percentage		
		Rented	Owned			Rented	Owned			Rented	Owned	
3.3	5.3	11.1	88.9	1.2	2.2	0	100	0	0	0	0	Najran
9	7.2	33.3	66.7	2.1	1.9	33.3	66.7	0	0	0	0	Sharurah
12.3	11.5	20	80	0.5	0.5	0	100	0	0	0	0	Hubuna
9.9	0	50	50	1.3	1.3	0	100	0	0	0	0	Badr Al Janub
18	4.5	25	75	0	0	0	0	0	0	0	0	Yadamah
9.2	7.9	66.7	33.3	0	0	0	0	0	0	0	0	Thar
5.4	6.4	23.2	76.8	1.3	2	6.7	93.3	0	0	0	0	Total

* Representing public education schools with special education classes

** Includes intermediate schools (evening classes)-Secondary school (evening classes)-Adults education-Training

Educational services at the governorate level

Other education data for males and females in the private sector

Other-females**						Others-males*						Emirate or governorate
Number						Number						
Students per teacher average	Students density average	Teachers	Students	Classes	Schools	Students per teacher average	Students density average	Teachers	Students	Classes	Schools	
9.2	9.9	47	434	44	11	0.0	5.7	0	34	6	2	Najran
null	null	47	434	44	11	0.0	5.7	0	34	6	2	Total

* Includes intermediate school(evening classes)-Secondary school(evening classes)-Adults education

** Includes kindergarten-Literacy

Table (17-1)

Higher education services at the governorate level

Public and private universities and their branches

Private universities						Public universities						Emirate or governorate
Number						Number						
Teaching members		Students		Universities branches	Universities	Teaching members		Students		Universities branches	Universities	
Females	males	Females	males			Females	males	Females	males			
0	0	0	0	0	0	1607	3085	8281	5773	0	1	Najran
0	0	0	0	0	0	19	17	1664	862	1	0	Sharurah
0	0	0	0	0	0	1626	3102	9945	6635	1	1	Total

The sixteenth services guide 2017_Region Najran

Table (18 - 1)

Higher education services at the governorate level
public and private higher institutes and colleges

Private collages					Public higher institutes and collages					Emirate or governorate
Number					Number					
Teaching members		Students		Collages	Teaching members		Students		Higher institutes and collages	
Females	Males	Females	Males		Females	Males	Females	Males		
0	414	0	734	1	27	104	501	2869	2	Najran
0	414	0	734	1	27	104	501	2869	2	Total

The sixteenth services guide 2017_Region Najran

Table (19 - 1)

Health services at the governorate level

Public and private hospitals

Nursing total	Doctors total	Beds total	Private hospitals								Public hospitals								Total population	Emirate or governorate
			Number								Number									
			Nursing			Doctors			Beds	Hospitals	Nursing			Doctors			Beds	Hospitals		
			Total	Females	Males	Total	Females	Males			Total	Females	Males	Total	Females	Males				
2275	788	1554	78	60	18	48	12	36	180	3	2197	1684	513	740	190	550	1374	9	344379	Najran
454	182	286	0	0	0	0	0	0	0	0	454	350	104	182	46	136	286	3	89945	Sharurah
113	55	70	0	0	0	0	0	0	0	0	113	58	55	55	13	42	70	1	20400	Hubuna
64	23	50	0	0	0	0	0	0	0	0	64	40	24	23	4	19	50	1	11231	Badr Al Janub
66	21	50	0	0	0	0	0	0	0	0	66	47	19	21	6	15	50	1	16852	Yadamah
75	29	50	0	0	0	0	0	0	0	0	75	51	24	29	7	22	50	1	16047	Thar
92	34	50	0	0	0	0	0	0	0	0	92	37	55	34	9	25	50	1	6798	Khubash
3139	1132	2110	78	60	18	48	12	36	180	3	3061	2267	794	1084	275	809	1930	17	505652	Total

The sixteenth services guide 2017_Region Najran

Health services at the governorate level

Public primary care centres and private clinics

Nursing total	Doctors total	Private clinics							Public primary care centres							Total population	Emirate or governorate
		Number							Number								
		Nursing			Doctors			Clinics	Nursing			Doctors			Primary care centres		
		Total	Females	Males	Total	Females	Males		Total	Females	Males	Total	Females	Males			
394	345	167	160	7	209	74	135	37	227	176	51	136	51	85	37	344379	Najran
53	43	23	22	1	21	6	15	4	30	25	5	22	7	15	7	89945	Sharurah
42	22	9	8	1	9	3	6	3	33	17	16	13	4	9	6	20400	Hubuna
16	12	0	0	0	0	0	0	0	16	12	4	12	3	9	6	11231	Badr Al Janub
17	14	3	3	0	5	2	3	1	14	12	2	9	3	6	5	16852	Yadamah
30	15	0	0	0	0	0	0	0	30	21	9	15	3	12	8	16047	Thar
10	9	0	0	0	0	0	0	0	10	6	4	9	2	7	3	6798	Khubash
562	460	202	193	9	244	85	159	45	360	269	91	216	73	143	72	505652	Total

Health services at the governorate level

Ambulance and Red Crescent Centres

Paramedics	Ambulances	Red Crescent Centres	Total population	Emirate or governorate
48	15	4	344379	Najran
31	8	3	89945	Sharurah
13	3	1	20400	Hubuna
12	2	1	16852	Yadamah
19	6	2	16047	Thar
10	2	1	6798	Khubash
133	36	12	494421	Total

The sixteenth services guide 2017_Region Najran

Public services at the governorate level

Number of agricultural, social, administrative, public and financial services in cities and villages

Number of cities and villages that have public services		Administrative services																										General, financial and banking services				Social and development services							Agricultural services			Emirate or governorate										
(Available-Unavailable)																																																				
Internet network	Cell phone	Telephone network	Water network	Electricity	Security control	Security point	Health affairs	Industrial fund	Real-estate fund	Social development fund	Labour office	Water branch	Financial branch	Transport branch	Females education office	Males education office	Females education administration	Males education administration	Office of Municipal Services	Municipality	Secretariat of municipality	Pensions	Social insurance	Awqaf (mortmain)	Center of promotion of virtue	Civil affairs	Passport department	Traffic centers	Police station	Police centre	Commercial bank	Postman	Post office	Travel agency	Public library	Civil defence	Charity association	Cooperative association	Development committee	Development Centre	Social security	Notary branch	Notary	Court	Agricultural fund	Agricultural branch	Agricultural Directorate					
8	37	7	10	37	2	1	1	0	1	1	3	1	1	1	1	1	1	1	0	4	1	1	1	1	8	1	4	5	8	7	19	1	3	32	1	13	6	1	3	2	2	1	1	4	1	1	1				Najran	
2	9	4	3	6	0	1	0	0	0	0	1	1	1	0	1	1	0	0	0	3	0	1	0	1	2	1	3	2	1	2	5	0	2	6	1	4	3	0	1	1	1	0	1	1	0	0	0				Sharurah	
1	30	3	5	30	0	0	0	0	0	0	1	1	0	0	1	1	0	0	0	1	0	0	0	1	1	0	1	1	1	1	2	0	3	1	0	1	1	0	1	0	1	0	1	1	0	1	0				Hubuna	
46	50	23	21	71	0	0	0	0	0	0	0	1	0	0	1	1	0	0	0	1	0	0	0	1	1	0	0	1	0	3	0	1	2	0	0	2	2	0	0	0	0	0	0	1	1	0	0	0				Badr Al Janub
33	36	2	1	35	1	0	0	0	0	0	0	1	0	0	1	1	0	0	1	1	0	0	0	1	1	0	0	2	1	2	0	0	1	0	0	2	1	1	1	0	1	0	1	1	0	1	0				Yadamah	
75	82	1	1	86	0	0	0	0	0	0	0	1	0	0	0	0	0	0	3	1	0	0	0	1	1	0	0	1	4	1	0	0	2	0	0	1	1	2	1	0	0	0	1	1	0	1	0				Thar	
1	8	3	1	4	0	0	0	0	0	0	0	1	0	0	0	0	0	0	0	1	0	0	0	0	0	0	1	2	0	2	0	0	2	0	0	1	0	0	0	0	0	0	0	0	0	0	0	0				Khubash
166	252	43	42	269	3	2	1	0	1	1	5	7	2	1	5	5	1	1	4	12	1	2	1	6	14	2	9	14	15	18	26	2	15	39	2	24	14	4	7	3	5	1	6	9	1	4	1				Total	

Educational services at the level of municipalities

Males education in the public sector *

		Secondary						Intermediate						Primary						Governorate or municipality				
Students per teacher average	Students density average	Number				Schools		Students per teacher average	Students density average	Number				Schools		Students per teacher average	Students density average	Number				Schools		
		Teachers	Students	Classes	Schools	Rented	Owned			Teachers	Students	Classes	Schools	Rented	Owned			Teachers	Students		Classes	Schools	Rented	Owned
15.5	57.3	639	9912	173	27	0	27	12.3	27.8	579	7134	257	36	0	36	12.0	20.7	1122	13494	651	58	4	54	Najran
9.5	25.3	16	152	6	1	0	1	0.0	0.0	0	0	0	0	0	0	17.6	20.8	13	229	11	1	0	1	Bir Askar
0.0	0.0	0	0	0	0	0	0	6.4	19.3	9	58	3	1	0	1	14.3	19.0	8	114	6	1	0	1	Akifa
0.0	0.0	0	0	0	0	0	0	0.0	0.0	0	0	0	0	0	0	3.2	4.8	6	19	4	1	0	1	Aba Rashash
19.4	37.3	23	447	12	1	0	1	21.1	39.5	28	592	15	1	0	1	26.0	36.2	60	1557	43	2	1	1	Al Mishaliah
13.6	29.0	17	232	8	1	0	1	9.6	26.0	46	442	17	4	0	4	14.5	20.9	62	899	43	5	0	5	Al Husayniyah
14.6	35.5	34	497	14	1	0	1	13.9	36.7	37	514	14	2	1	1	15.4	23.7	34	522	22	2	0	2	Al-Khara'
13.0	38.7	116	1508	39	7	1	6	21.0	37.1	92	1929	52	7	0	7	18.7	25.6	280	5223	204	16	5	11	Sharurah
14.6	27.4	15	219	8	1	1	0	16.6	26.1	33	548	21	3	2	1	19.6	25.1	41	804	32	3	2	1	Al Wadiah
4.6	15.3	10	46	3	1	0	1	5.6	9.3	5	28	3	1	0	1	6.4	5.3	5	32	6	1	0	1	Tamani
0.0	0.0	0	0	0	0	0	0	6.7	15.7	7	47	3	1	0	1	17.1	20.0	7	120	6	1	0	1	Al Akhashim
11.7	33.6	46	538	16	2	0	2	9.3	22.2	50	467	21	6	0	6	11.3	14.1	71	801	57	9	0	9	Hubuna
10.1	27.0	8	81	3	1	0	1	13.8	27.7	6	83	3	1	0	1	15.8	14.5	11	174	12	2	0	2	Al Majma'
11.0	44.0	12	132	3	1	0	1	44.5	29.7	2	89	3	1	0	1	13.1	14.6	19	248	17	3	0	3	Al Harshaf and Juffa

Educational services at the level of municipalities

Males education in the public sector *

		Secondary						Intermediate						Primary						Governorate or municipality				
Students per teacher average	Students density average	Number				Schools		Students per teacher average	Students density average	Number				Schools		Students per teacher average	Students density average	Number				Schools		
		Teachers	Students	Classes	Schools	Rented	Owned			Teachers	Students	Classes	Schools	Rented	Owned			Teachers	Students		Classes	Schools	Rented	Owned
9.2	20.0	13	120	6	1	0	1	5.5	16.5	18	99	6	2	0	2	5.8	9.6	30	173	18	3	0	3	Badr Al Janub
5.5	23.7	13	71	3	1	0	1	19.0	19.0	3	57	3	1	0	1	6.3	9.0	27	171	19	4	1	3	Al Khanik
6.4	21.3	10	64	3	1	0	1	8.1	24.3	9	73	3	1	0	1	11.6	19.3	10	116	6	1	0	1	Hadadah
0.0	0.0	0	0	0	0	0	0	1.5	4.0	8	12	3	1	0	1	3.3	3.3	6	20	6	1	0	1	Al Rehab
0.0	0.0	0	0	0	0	0	0	1.3	4.0	9	12	3	1	0	1	4.0	5.3	8	32	6	1	0	1	Ladamah
12.9	27.0	23	297	11	3	0	3	9.2	21.3	53	490	23	7	0	7	10.4	13.1	100	1036	79	11	1	10	Yadamah
20.0	26.7	4	80	3	1	0	1	0.0	23.0	0	69	3	1	0	1	3.7	8.7	14	52	6	1	0	1	Sultana
0.0	0.0	0	0	0	0	0	0	0.0	0.0	0	0	0	0	0	0	5.6	7.5	8	45	6	1	0	1	Al Khalidyyah
0.0	0.0	0	0	0	0	0	0	0.0	0.0	0	0	0	0	0	0	3.3	2.2	4	13	6	1	1	0	Al-mandafin
10.4	24.6	19	197	8	1	0	1	8.1	17.8	22	178	10	3	0	3	8.9	10.3	35	310	30	5	0	5	Thar
8.9	26.7	9	80	3	1	0	1	20.7	20.7	3	62	3	1	0	1	5.5	6.1	20	110	18	3	0	3	Kotn
7.2	23.3	13	93	4	1	0	1	7.1	15.3	13	92	6	2	0	2	10.6	9.4	16	169	18	3	1	2	Hema
8.6	28.7	10	86	3	1	0	1	6.4	8.5	8	51	6	2	0	2	7.0	8.2	14	98	12	2	0	2	As Safah
4.7	15.7	10	47	3	1	0	1	17.0	22.7	4	68	3	1	0	1	8.1	13.5	10	81	6	1	0	1	Thajir

Educational services at the level of municipalities

Males education in the public sector *

		Secondary						Intermediate						Primary						Governorate or municipality				
Students per teacher average	Students density average	Number				Schools		Students per teacher average	Students density average	Number				Schools		Students per teacher average	Students density average	Number				Schools		
		Teachers	Students	Classes	Schools	Rented	Owned			Teachers	Students	Classes	Schools	Rented	Owned			Teachers	Students		Classes	Schools	Rented	Owned
0.0	0.0	0	0	0	0	0	0	2.2	4.3	6	13	3	1	0	1	3.3	1.7	3	10	6	1	0	1	Al Jawshan
18.4	27.7	9	166	6	1	0	1	12.3	26.7	13	160	6	2	0	2	12.3	22.3	29	356	16	2	0	2	Khubash
0.0	0.0	0	0	0	0	0	0	2.0	4.0	4	8	2	1	0	1	2.0	2.7	8	16	6	1	0	1	Al-mankhali
0.0	0.0	0	0	0	0	0	0	0.0	0.0	0	0	0	0	0	0	6.6	7.7	7	46	6	1	0	1	Al Khadrah
14.1	44.6	1069	15065	338	57	2	55	12.5	27.0	1067	13375	495	91	3	88	13.0	19.6	2088	27090	1384	148	16	132	Total

* Includes general education+Quran memorization+Secondary school(courses)

Educational services at the level of municipalities

Females education in the public sector *

		Secondary						Intermediate						Primary						Governorate or municipality				
Students per teacher average	Students density average	Number				Schools		Students per teacher average	Students density average	Number				Schools		Students per teacher average	Students density average	Number				Schools		
		Teachers	Students	Classes	Schools	Rented	Owned			Teachers	Students	Classes	Schools	Rented	Owned			Teachers	Students		Classes	Schools	Rented	Owned
12.3	46.0	719	8869	193	34	0	34	11.8	28.5	629	7398	260	35	2	33	9.2	20.4	1601	14795	726	63	15	48	Najran
19.6	16.3	5	98	6	1	0	1	6.6	26.5	16	106	4	1	0	1	13.1	22.2	17	222	10	1	0	1	Bir Askar
6.0	12.0	6	36	3	1	0	1	7.3	14.7	6	44	3	1	0	1	4.1	7.5	11	45	6	1	0	1	Akifa
14.5	31.2	28	405	13	1	0	1	9.8	23.7	29	284	12	2	1	1	20.5	30.2	87	1781	59	4	1	3	Al Mishaliah
0.0	0.0	0	0	0	0	0	0	11.8	25.0	19	225	9	2	0	2	15.3	21.4	35	535	25	3	1	2	Al Husayniyah
25.1	53.4	17	427	8	1	0	1	21.0	51.2	22	461	9	1	0	1	12.7	23.6	52	661	28	3	0	3	Al-Khara'
13.3	30.4	149	1975	65	7	1	6	13.3	33.1	177	2349	71	7	3	4	13.0	25.6	423	5486	214	18	9	9	Sharurah
15.1	38.7	18	271	7	1	0	1	25.0	42.9	12	300	7	1	0	1	12.7	25.5	52	662	26	3	0	3	Al Wadiah
0.0	0.0	0	0	0	0	0	0	1.5	4.0	8	12	3	1	1	0	1.8	4.5	15	27	6	1	0	1	Tamani
0.0	0.0	0	0	0	0	0	0	3.3	12.0	11	36	3	1	1	0	11.4	17.2	9	103	6	1	1	0	Al Akhashim
13.2	33.4	38	501	15	2	0	2	11.9	29.6	35	415	14	3	0	3	5.7	12.9	145	827	64	11	2	9	Hubuna
0.0	0.0	0	0	0	0	0	0	6.1	18.3	9	55	3	1	0	1	6.7	13.3	24	160	12	2	0	2	Al Majma'
9.6	27.2	17	163	6	1	0	1	11.5	30.7	8	92	3	1	0	1	7.4	20.1	27	201	10	2	0	2	Al Harshaf and Juffa
7.9	23.6	15	118	5	1	0	1	8.5	31.3	11	94	3	1	0	1	5.1	10.0	39	200	20	4	0	4	Badr Al Janub

Educational services at the level of municipalities

Females education in the public sector *

		Secondary						Intermediate						Primary						Governorate or municipality				
Students per teacher average	Students density average	Number				Schools		Students per teacher average	Students density average	Number				Schools		Students per teacher average	Students density average	Number				Schools		
		Teachers	Students	Classes	Schools	Rented	Owned			Teachers	Students	Classes	Schools	Rented	Owned			Teachers	Students		Classes	Schools	Rented	Owned
5.7	22.7	12	68	3	1	0	1	11.3	30.0	8	90	3	1	0	1	3.2	7.5	42	135	18	3	0	3	Al Khanik
3.7	11.2	15	56	5	1	0	1	4.4	17.7	12	53	3	1	0	1	7.3	20.7	17	124	6	1	0	1	Hadadah
0.0	0.0	0	0	0	0	0	0	2.0	6.0	9	18	3	1	0	1	2.2	4.0	11	24	6	1	0	1	Al Rehab
0.0	0.0	0	0	0	0	0	0	0.0	0.0	0	0	0	0	0	0	3.7	6.2	10	37	6	1	0	1	Ladamah
8.6	19.6	32	274	14	3	0	3	4.6	15.2	69	320	21	7	1	6	8.8	13.3	106	928	70	10	4	6	Yadamah
0.8	3.7	13	11	3	1	0	1	4.9	14.7	9	44	3	1	0	1	5.5	9.2	10	55	6	1	0	1	Sultana
0.0	0.0	0	0	0	0	0	0	0.0	0.0	0	0	0	0	0	0	4.7	5.5	7	33	6	1	1	0	Al Khalidyyah
10.2	28.8	17	173	6	1	0	1	8.9	22.3	20	178	8	2	0	2	6.9	10.1	64	443	44	7	1	6	Thar
4.9	24.3	15	73	3	1	0	1	11.0	29.3	8	88	3	1	0	1	5.5	7.3	24	131	18	3	0	3	Kotn
0.0	0.0	0	0	0	0	0	0	6.9	18.3	8	55	3	1	0	1	7.1	10.1	17	121	12	2	0	2	Hema
2.8	11.3	12	34	3	1	0	1	6.7	15.7	7	47	3	1	0	1	4.5	4.9	13	59	12	2	1	1	As Safah
0.0	0.0	0	0	0	0	0	0	0.0	0.0	0	0	0	0	0	0	1.4	1.8	8	11	6	1	1	0	Al Jawshan
2.7	10.7	12	32	3	1	0	1	4.1	13.7	10	41	3	1	0	1	11.7	17.5	9	105	6	1	0	1	Al Mohamediya
6.6	26.5	16	106	4	1	0	1	9.6	27.0	14	135	5	1	0	1	13.8	26.5	23	318	12	1	0	1	Khubash

Educational services at the level of municipalities

Females education in the public sector *

		Secondary						Intermediate						Primary						Governorate or municipality				
Students per teacher average	Students density average	Number				Schools		Students per teacher average	Students density average	Number				Schools		Students per teacher average	Students density average	Number				Schools		
		Teachers	Students	Classes	Schools	Rented	Owned			Teachers	Students	Classes	Schools	Rented	Owned			Teachers	Students		Classes	Schools	Rented	Owned
11.8	37.5	1156	13690	365	61	1	60	11.1	28.0	1166	12940	462	76	9	67	9.7	19.5	2898	28229	1440	152	37	115	Total

* Includes general education+Quran memorization+Secondary school(courses)

Educational services at the level of municipalities

Males education in the private sector *

Secondary								Intermediate								Primary						Governorate or municipality		
Students per teacher average	Students density average	Number				Schools		Students per teacher average	Students density average	Number				Schools		Students per teacher average	Students density average	Number					Schools	
		Teachers	Students	Classes	Schools	Rented	Owned			Teachers	Students	Classes	Schools	Rented	Owned			Teachers	Students	Classes	Schools		Rented	Owned
8.43	16.09	42	354	22	5	3	2	16.5	18.5	28	462	25	7	6	1	16.7	20.6	137	2288	111	9	8	1	Najran
12.36	19.22	14	173	9	1	1	0	13.7	17.8	13	178	10	2	1	1	16.5	20.1	22	362	18	1	1	0	Sharurah
0.0	0.0	0	0	0	0	0	0	0.0	0.0	0	0	0	0	0	0	9.9	16.5	10	99	6	1	1	0	Hubuna
9.4	17.0	56	527	31	6	4	2	15.6	18.3	41	640	35	9	7	2	16.3	20.4	169	2749	135	11	10	1	Total

* Includes general education+Quran memorization+International education+Secondary school

The sixteenth services guide 2017_Region Najran

Table (26 - 1)

Educational services at the level of municipalities

Females education in the private sector *

Secondary								Intermediate								Primary						Governorate or municipality		
Students per theacher average	Students density average	Number				Schools		Students per theacher average	Students density average	Number				Schools		Students per theacher average	Students density average	Number					Schools	
		Teachers	Students	Classes	Schools	Rented	Owned			Teachers	Students	Classes	Schools	Rented	Owned			Teachers	Students	Classes	Schools		Rented	Owned
0.0	0.0	0	0	0	0	0	0	10.6	12.3	7	74	6	2	2	0	13.4	14.4	42	563	39	6	4	2	Najran
0.0	0.0	0	0	0	0	0	0	10.6	12.3	7	74	6	2	2	0	13.4	14.4	42	563	39	6	4	2	Total

* Includes general education+Quran memorization+International education+Secondary school

The sixteenth services guide 2017_Region Najran

Table (27 - 1)

Educational services at the level of municipalities

Other education data for males in the public sector

Other**							Special education						Institutes						Governorate or municipality		
Students density average	Number				Schools		Number				Schools*		Students per teacher average	Students density average	Number					Institutes	
	Teachers	Students	Classes	Schools	Rented	Owned	Teachers***	Students	Classes	Schools	Rented	Owned			Teachers	Students	Classes	Institutes		Rented	Owned
8.2	0	547	67	19	2	17	107	136	68	18	0	18	6.7	13.0	92	612	47	3	0	3	Najran
3.7	0	11	3	1	0	1	0	0	0	0	0	0	0.0	0.0	0	0	0	0	0	0	Al Mishaliah
22.3	0	134	6	2	0	2	4	3	4	1	0	1	0.0	0.0	0	0	0	0	0	0	Al Husayniyah
10.7	0	75	7	1	0	1	0	0	0	0	0	0	0.0	0.0	0	0	0	0	0	0	Al-Khara'
17.8	0	730	41	8	0	8	10	55	22	10	2	8	9.4	15.4	46	432	28	3	2	1	Sharurah
15.3	0	199	13	4	3	1	0	0	0	0	0	0	0.0	0.0	0	0	0	0	0	0	Al Wadiah
2.0	0	2	1	1	0	1	0	0	0	0	0	0	0.0	0.0	0	0	0	0	0	0	Al Akhashim
5.7	1	51	9	2	0	2	5	17	9	4	0	4	0.0	0.0	0	0	0	0	0	0	Hubuna
11.0	0	33	3	1	0	1	0	0	0	0	0	0	0.0	0.0	0	0	0	0	0	0	Al Majma'
4.0	0	8	2	1	0	1	0	0	0	0	0	0	0.0	0.0	0	0	0	0	0	0	Al Harshaf and Juffa
6.4	0	64	10	1	0	1	0	0	0	0	0	0	0.0	0.0	0	0	0	0	0	0	Badr Al Janub
2.3	0	7	3	1	0	1	3	6	8	2	0	2	0.0	0.0	0	0	0	0	0	0	Al Khanik
15.8	0	95	6	2	0	2	5	6	4	2	0	2	13.2	32.1	17	225	7	2	2	0	Yadamah
0.0	0	0	0	0	0	0	3	5	3	2	0	2	0.0	0.0	0	0	0	0	0	0	Khubash

The sixteenth services guide 2017_Region Najran

Educational services at the level of municipalities

Other education data for males in the public sector

Other**							Special education						Institutes						Governorate or municipality		
Students density average	Number				Schools		Number				Schools*		Students per teacher average	Students density average	Number					Institutes	
	Teachers	Students	Classes	Schools	Rented	Owned	Teachers***	Students	Classes	Schools	Rented	Owned			Teachers	Students	Classes	Institutes		Rented	Owned
11.4	1	1956	171	44	5	39	137	228	118	39	2	37	8.2	15.5	155	1269	82	8	4	4	Total

* Representing public education schools with special education classes

**Includes intermediate schools (evening classes)-Secondary school (evening classes)-Adults education-Training

*** Represents the teachers (males) of the institutes of the special needs

Educational services at the level of municipalities

Other education data for females in the public sector

Students density average	Other**						Special education						Institutes						Governorate or municipality		
	Number				Schools		Number				Schools*		Students per teacher average	Students density average	Number					Institutes	
	Teachers	Students	Classes	Schools	Rented	Owned	Teachers***	Students	Classes	Schools	Rented	Owned			Teachers	Students	Classes	Institutes		Rented	Owned
4.9	162	496	101	25	3	22	66	78	36	10	0	10	0.0	0.0	0	0	0	0	0	0	Najran
0.0	2	2	2	1	0	1	0	0	0	0	0	0	0.0	0.0	0	0	0	0	0	0	Bir Askar
0.0	6	60	3	1	0	1	0	0	0	0	0	0	0.0	0.0	0	0	0	0	0	0	Al Mishaliah
7.2	31	279	39	9	3	6	10	21	11	3	1	2	0.0	0.0	0	0	0	0	0	0	Sharurah
0.0	12	120	9	3	1	2	2	1	2	1	0	1	0.0	0.0	0	0	0	0	0	0	Hubuna
9.1	3	64	7	2	0	2	0	0	0	0	0	0	0.0	0.0	0	0	0	0	0	0	Al Harshaf and Juffa
0.0	5	63	6	2	0	2	0	0	0	0	0	0	0.0	0.0	0	0	0	0	0	0	Badr Al Janub
0.0	6	21	4	1	1	0	3	4	3	1	0	1	0.0	0.0	0	0	0	0	0	0	Al Khanik
0.0	1	35	3	1	1	0	0	0	0	0	0	0	0.0	0.0	0	0	0	0	0	0	Hadadah
4.9	5	88	18	6	2	4	0	0	0	0	0	0	0.0	0.0	0	0	0	0	0	0	Yadamah
0.0	1	4	2	1	0	1	0	0	0	0	0	0	0.0	0.0	0	0	0	0	0	0	Sultana
4.0	0	16	4	1	0	1	0	0	0	0	0	0	0.0	0.0	0	0	0	0	0	0	Al Aziziyah
9.2	3	46	5	2	1	1	0	0	0	0	0	0	0.0	0.0	0	0	0	0	0	0	Thar
0.0	3	9	2	1	1	0	0	0	0	0	0	0	0.0	0.0	0	0	0	0	0	0	Kotn

Educational services at the level of municipalities
Other education data for females in the public sector

Other**							Special education						Institutes						Governorate or municipality		
Students density average	Number				Schools		Number				Schools*		Students per teacher average	Students density average	Number					Institutes	
	Teachers	Students	Classes	Schools	Rented	Owned	Teachers***	Students	Classes	Schools	Rented	Owned			Teachers	Students	Classes	Institutes		Rented	Owned
6.4	240	1303	205	56	13	43	81	104	52	15	1	14	0.0	0.0	0	0	0	0	0	0	Total

* Representing public education schools with special education classes

**Includes intermediate schools (evening classes)-Secondary school (evening classes)-Adults education-Training

*** Represents the teachers (males) of the institutes of the special needs

Educational services at the level of municipalities

Other education data for males and females in the private sector

Others-females**								Others-males*								Governorate or municipality
Students per teacher average	Students density average	Number						Students per teacher average	Students density average	Number						
		Teachers	Students	Classes	Schools	Schools				Teachers	Students	Classes	Schools	Schools		
						Rented	Owned							Rented	Owned	
9.2	9.9	47	434	44	11	7	4	.0	5.7	0	34	6	2	0	2	Najran
		47	434	44	11	7	4	.0	5.7	0	34	6	2	0	2	Total

* Includes intermediate school (evening classes)-Secondary school (evening classes)-Adults education

** Includes kindergarten-Literacy

Table (30 - 1)

Health services at the level of municipalities

Public primary care centres and private clinics

Nursing total	Doctors total	Private clinics							Public primary care centres							Total population	Governorate or municipality
		Number							Number								
		Nursing			Doctors			Clinics	Nursing			Doctors			Primary care centres		
		Total	Females	Males	Total	Females	Males		Total	Females	Males	Total	Females	Males			
363	317	165	158	7	199	74	125	35	198	159	39	118	44	74	32	298288	Najran
4	3	0	0	0	0	0	0	0	4	2	2	3	1	2	1	3123	Bir Askar
7	11	1	1	0	5	0	5	1	6	4	2	6	3	3	1	16795	Al Mishaliah
11	9	1	1	0	5	0	5	1	10	7	3	4	1	3	1	7662	Al Husayniyah
9	5	0	0	0	0	0	0	0	9	4	5	5	2	3	2	15401	Al-Khara'
43	39	23	22	1	21	6	15	4	20	18	2	18	6	12	5	80882	Sharurah
7	3	0	0	0	0	0	0	0	7	7	0	3	1	2	1	6280	Al Wadiah
3	1	0	0	0	0	0	0	0	3	0	3	1	0	1	1	710	Tamani
30	16	9	8	1	9	3	6	3	21	11	10	7	2	5	3	13204	Hubuna
3	3	0	0	0	0	0	0	0	3	3	0	3	1	2	1	3307	Al Majma'
9	3	0	0	0	0	0	0	0	9	3	6	3	1	2	2	3571	Al Harshaf and Juffa
6	4	0	0	0	0	0	0	0	6	6	0	4	1	3	2	3932	Badr Al Janub
6	4	0	0	0	0	0	0	0	6	4	2	4	1	3	2	3358	Al Khanik
3	3	0	0	0	0	0	0	0	3	2	1	3	1	2	1	2375	Hadadah

Table (30 - 2)

Health services at the level of municipalities

Public primary care centres and private clinics

Nursing total	Doctors total	Private clinics							Public primary care centres							Total population	Governorate or municipality
		Number							Number								
		Nursing			Doctors			Clinics	Nursing			Doctors			Primary care centres		
		Total	Females	Males	Total	Females	Males		Total	Females	Males	Total	Females	Males			
1	1	0	0	0	0	0	0	0	1	0	1	1	0	1	1	761	Al Rehab
14	11	3	3	0	5	2	3	1	11	10	1	6	2	4	4	14895	Yadamah
3	3	0	0	0	0	0	0	0	3	2	1	3	1	2	1	511	Sultana
11	5	0	0	0	0	0	0	0	11	9	2	5	2	3	2	7237	Thar
3	3	0	0	0	0	0	0	0	3	2	1	3	1	2	1	2426	Kotn
7	3	0	0	0	0	0	0	0	7	4	3	3	0	3	2	2571	Hema
5	3	0	0	0	0	0	0	0	5	4	1	3	0	3	2	1470	As Safah
4	1	0	0	0	0	0	0	0	4	2	2	1	0	1	1	599	Al Mohamediya
4	3	0	0	0	0	0	0	0	4	4	0	3	1	2	1	4653	Khubash
2	2	0	0	0	0	0	0	0	2	0	2	2	0	2	1	386	Al-mankhali
4	4	0	0	0	0	0	0	0	4	2	2	4	1	3	1	1506	Al Khadrah
562	460	202	193	9	244	85	159	45	360	269	91	216	73	143	72	495903	Total

The sixteenth services guide 2017_Region Najran

Health services at the level of municipalities

Ambulance and Red Crescent Centres

Paramedics	Ambulances	Red Crescent Centres	Total population	Governorate or municipality
25	8	2	298288	Najran
10	4	1	3123	Bir Askar
13	3	1	7662	Al Husayniyah
10	4	1	80882	Sharurah
10	2	1	27	Bahjah
11	2	1	704	Al Wadih Crossing
13	3	1	13204	Hubuna
12	2	1	511	Sultana
9	4	1	7237	Thar
10	2	1	1046	Thajir
10	2	1	1506	Al Khadrah
133	36	12	414190	Total

The sixteenth services guide 2017_Region Najran

Table (32 - 1)

Public services at the level of municipalities

Number of agricultural, social, administrative, public and financial services in cities and villages

Number of cities and villages that have public services		Administrative services																				General, financial and banking services					Social and development services						Agricultural services			Governorate or municipality																	
(Available-Unavailable)																																																					
Internet network	Cell phone	Telephone network	Water network	Electricity	Security control	Security point	Health affairs	Industrial fund	Real-estate fund	Social development fund	Labour office	Water branch	Financial branch	Transport branch	Females education office	Males education office	Females education administration	Males education administration	Office of Municipal Services	Municipality	Secretariat of municipality	Pensions	Social insurance	Awqaf (mortmain)	Center of promotion of virtue	Civil affairs	Passport department	Traffic centers	Police station	Police centre	Commercial bank	Postman	Post office	Travel agency	Public library		Civil defence	Charity/Association	Cooperative association	Development committee	Development Centre	Social security	Notary branch	Notary	Court	Agricultural fund	Agricultural branch	Agricultural Directorate					
1	1	1	1	1	0	1	1	0	1	1	3	1	1	1	1	1	1	1	0	1	1	1	1	1	7	1	4	3	3	6	19	0	2	32	1	11	4	1	1	1	2	1	1	4	1	1	1	Najran					
0	12	0	0	12	1	0	0	0	0	0	0	0	0	0	0	0	0	0	0	1	0	0	0	0	0	0	0	1	1	0	0	0	1	0	0	0	0	0	0	0	0	0	0	0	0	0	0	0	0	Bir Askar			
0	8	0	0	8	0	0	0	0	0	0	0	0	0	0	0	0	0	0	0	0	0	0	0	0	0	0	0	2	0	0	0	0	0	0	0	0	0	0	0	0	0	0	0	0	0	0	0	0	0	0	0	Akifa	
0	2	0	0	2	0	0	0	0	0	0	0	0	0	0	0	0	0	0	0	0	0	0	0	0	0	0	0	0	0	0	0	0	0	0	0	0	0	0	0	0	0	0	0	0	0	0	0	0	0	0	0	Aba Rashash	
1	1	1	1	1	1	0	0	0	0	0	0	0	0	0	0	0	0	0	0	1	0	0	0	1	0	0	0	1	0	0	1	0	0	0	0	1	0	1	1	1	0	0	0	0	0	0	0	0	0	0	0	0	Al Mishaliah
1	8	1	3	8	0	0	0	0	0	0	0	0	0	0	0	0	0	0	0	1	0	0	0	0	0	0	0	1	0	1	0	0	0	0	0	1	0	0	1	0	0	0	0	0	0	0	0	0	0	0	0	Al Husayniyah	
5	5	4	5	5	0	0	0	0	0	0	0	0	0	0	0	0	0	0	0	0	0	0	0	0	0	0	0	1	0	0	0	0	0	0	0	0	1	0	0	0	0	0	0	0	0	0	0	0	0	0	0	Al-Khara'	
1	2	2	1	1	0	1	0	0	0	0	1	1	1	0	1	1	0	0	0	2	0	1	0	1	2	1	2	1	0	1	5	0	1	6	1	3	2	0	1	1	1	0	1	1	0	0	0	0	0	0	0	Sharurah	
1	1	1	1	1	0	0	0	0	0	0	0	0	0	0	0	0	0	0	0	1	0	0	0	0	0	0	0	0	0	1	0	0	0	0	0	0	1	0	0	0	0	0	0	0	0	0	0	0	0	0	0	0	Al Wadiah

The sixteenth services guide 2017_Region Najran

Table (32-2)

Public services at the level of municipalities

Number of agricultural, social, administrative, public and financial services in cities and villages

Number of cities and villages that have public services (Available-Unavailable)					Administrative services																					General, financial and banking services					Social and development services						Agricultural services			Governorate or municipality																											
					Internet network	Cell phone	Telephone network	Water network	Electricity	Security control	Security point	Health affairs	Industrial fund	Real-estate fund	Social development fund	Labour office	Water branch	Financial branch	Transport branch	Females education office	Males education office	Females education administration	Males education administration	Office of Municipal Services	Municipality	Secretariat of municipality	Pensions	Social insurance	Awqaf (mortmain)	Center of promotion of virtue	Civil affairs	Passport department	Traffic centers	Police station	Police centre	Commercial bank	Postman	Post office	Travel agency		Public library	Civil defence	Charity/Association	Cooperative association	Development committee	Development Centre	Social security	Notary branch	Notary	Court	Agricultural fund	Agricultural branch	Agricultural Directorate														
0	1	0	0	0	0	0	0	0	0	0	0	0	0	0	0	0	0	0	0	0	0	0	0	0	0	0	0	0	0	0	0	0	0	0	0	0	0	0	0	0	0	0	0	0	0	0	0	0	0	0	0	0	Tamani														
0	0	0	0	0	0	0	0	0	0	0	0	0	0	0	0	0	0	0	0	0	0	0	0	0	0	0	0	0	0	0	0	0	0	0	0	0	0	0	0	0	0	0	0	0	0	0	0	0	0	0	0	0	0	0	0	0	0	Hamra' Nathil									
0	0	0	0	0	0	0	0	0	0	0	0	0	0	0	0	0	0	0	0	0	0	0	0	0	0	0	0	0	0	0	0	0	0	0	0	0	0	0	0	0	0	0	0	0	0	0	0	0	0	0	0	0	0	0	0	0	0	0	Qalma Khajeem								
0	1	0	1	1	0	0	0	0	0	0	0	0	0	0	0	0	0	0	0	0	0	0	0	0	0	0	0	0	0	0	0	0	0	0	0	0	0	0	0	0	0	0	0	0	0	0	0	0	0	0	0	0	0	0	0	0	0	Al Akhashim									
0	0	0	0	0	0	0	0	0	0	0	0	0	0	0	0	0	0	0	0	0	0	0	0	0	0	0	0	0	0	0	0	0	0	0	0	0	0	0	0	0	0	0	0	0	0	0	0	0	0	0	0	0	0	0	0	0	0	0	Al Ma'ateef								
0	0	0	0	0	0	0	0	0	0	0	0	0	0	0	0	0	0	0	0	0	0	0	0	0	0	0	0	0	0	0	0	0	0	0	0	0	0	0	0	0	0	0	0	0	0	0	0	0	0	0	0	0	0	0	0	0	0	0	0	Umm Gharib							
0	0	0	0	0	0	0	0	0	0	0	0	0	0	0	0	0	0	0	0	0	0	0	0	0	0	0	0	0	0	0	0	0	0	0	0	0	0	0	0	0	0	0	0	0	0	0	0	0	0	0	0	0	0	0	0	0	0	0	0	0	Al Petra						
0	0	0	0	0	0	0	0	0	0	0	0	0	0	0	0	0	0	0	0	0	0	0	0	0	0	0	0	0	0	0	0	0	0	0	0	0	0	0	0	0	0	0	0	0	0	0	0	0	0	0	0	0	0	0	0	0	0	0	0	0	Majja						
0	1	0	0	1	0	0	0	0	0	0	0	0	0	0	0	0	0	0	0	0	0	0	0	0	0	0	0	0	0	0	0	0	0	0	0	0	0	0	0	0	0	0	0	0	0	0	0	0	0	0	0	0	0	0	0	0	0	0	0	0	0	0	0	0	0	0	Al Abraq

The sixteenth services guide 2017_Region Najran

Public services at the level of municipalities

Number of agricultural, social, administrative, public and financial services in cities and villages

Number of cities and villages that have public services		Administrative services																							General, financial and banking services					Social and development services							Agricultural services			Governorate or municipality																					
(Available-Unavailable)		Internet network	Cell phone	Telephone network	Water network	Electricity	Security control	Security point	Health affairs	Industrial fund	Real-estate fund	Social development fund	Labour office	Water branch	Financial branch	Transport branch	Females education office	Males education office	Females education administration	Males education administration	Office of Municipal Services	Municipality	Secretariat of municipality	Pensions	Social insurance	Awqaf (mortmain)	Center of promotion of virtue	Civil affairs	Passport department	Traffic centers	Police station	Police centre	Commercial bank	Postman	Post office	Travel agency	Public library	Civil defence	Charity/Association		Cooperative association	Development committee	Development Centre	Social security	Notary branch	Notary	Court	Agricultural fund	Agricultural branch	Agricultural Directorate											
0	1	0	0	0	0	0	0	0	0	0	0	0	0	0	0	0	0	0	0	0	0	0	0	0	0	0	0	0	0	0	0	0	0	0	0	0	0	0	0	0	0	0	0	0	0	0	0	0	0	0	0	0	0	0	0	Bahjah					
0	1	1	0	1	0	0	0	0	0	0	0	0	0	0	0	0	0	0	0	0	0	0	0	0	0	0	0	0	1	1	1	0	0	0	1	0	0	1	0	0	0	0	0	0	0	0	0	0	0	0	0	0	0	0	0	0	0	0	0	0	Al Wadiah Crossing
0	1	0	0	0	0	0	0	0	0	0	0	0	0	0	0	0	0	0	0	0	0	0	0	0	0	0	0	0	0	0	0	0	0	0	0	0	0	0	0	0	0	0	0	0	0	0	0	0	0	0	0	0	0	0	0	0	0	Al Hayrah			
0	0	0	0	1	0	0	0	0	0	0	0	0	0	0	0	0	0	0	0	0	0	0	0	0	0	0	0	0	0	0	0	0	0	0	0	0	0	0	0	0	0	0	0	0	0	0	0	0	0	0	0	0	0	0	0	0	Al Sathiya				
0	0	0	0	0	0	0	0	0	0	0	0	0	0	0	0	0	0	0	0	0	0	0	0	0	0	0	0	0	0	0	0	0	0	0	0	0	0	0	0	0	0	0	0	0	0	0	0	0	0	0	0	0	0	0	0	0	0	Serdab			
0	0	0	0	0	0	0	0	0	0	0	0	0	0	0	0	0	0	0	0	0	0	0	0	0	0	0	0	0	0	0	0	0	0	0	0	0	0	0	0	0	0	0	0	0	0	0	0	0	0	0	0	0	0	0	0	0	0	0	Umm Al Malh		
1	12	1	4	12	0	0	0	0	0	0	0	1	1	0	0	1	1	0	0	0	0	1	0	0	0	1	1	0	1	1	0	1	2	0	1	1	0	1	1	0	1	0	1	0	1	0	1	1	0	1	0	1	0	1	0	1	0	Hubuna			
0	13	1	0	13	0	0	0	0	0	0	0	0	0	0	0	0	0	0	0	0	0	0	0	0	0	0	0	0	0	0	0	0	0	0	0	0	0	0	0	0	0	0	0	0	0	0	0	0	0	0	0	0	0	0	0	0	0	Al Majma'			
0	1	0	0	1	0	0	0	0	0	0	0	0	0	0	0	0	0	0	0	0	0	0	0	0	0	0	0	0	0	0	0	0	0	0	0	0	0	0	0	0	0	0	0	0	0	0	0	0	0	0	0	0	0	0	0	0	0	0	Salouh		

Table (32-7)

Public services at the level of municipalities

Number of agricultural, social, administrative, public and financial services in cities and villages

Number of cities and villages that have public services (Available-Unavailable)		Administrative services																	General, financial and banking services				Social and development services						Agricultural services			Governorate or municipality																										
		Internet network	Cell phone	Telephone network	Water network	Electricity	Security control	Security point	Health affairs	Industrial fund	Real-estate fund	Social development fund	Labour office	Water branch	Financial branch	Transport branch	Females education office	Males education office	Females education administration	Males education administration	Office of Municipal Services	Municipality	Secretariat of municipality	Pensions	Social insurance	Awqaf (mortmain)	Center of promotion of virtue	Civil affairs	Passport department	Traffic centers	Police station		Police centre	Commercial bank	Postman	Post office	Travel agency	Public library	Civil defence	Charity/Association	Cooperative association	Development committee	Development Centre	Social security	Notary branch	Notary	Court	Agricultural fund	Agricultural branch	Agricultural Directorate								
0	1	0	0	0	0	0	0	0	0	0	0	0	0	0	0	0	0	0	0	0	0	0	0	0	0	0	0	0	0	0	0	0	0	0	0	0	0	0	0	0	0	0	0	0	0	0	0	0	0	0	0	0	0	Umm Al Waht				
0	1	0	0	0	0	0	0	0	0	0	0	0	0	0	0	0	0	0	0	0	0	0	0	0	0	0	0	0	0	0	0	0	0	0	0	0	0	0	0	0	0	0	0	0	0	0	0	0	0	0	0	0	0	0	0	0	0	Shaqa Al Nenawer
0	1	0	0	0	0	0	0	0	0	0	0	0	0	0	0	0	0	0	0	0	0	0	0	0	0	0	0	0	0	0	0	0	0	0	0	0	0	0	0	0	0	0	0	0	0	0	0	0	0	0	0	0	0	0	0	0	0	Al-mankhali
0	2	2	1	3	0	0	0	0	0	0	0	0	0	0	0	0	0	0	0	0	0	0	0	0	0	0	0	1	1	0	1	0	0	1	0	0	1	0	0	0	0	0	0	0	0	0	0	0	0	0	0	0	0	0	0	Al Khadrah		
166	252	43	42	269	3	2	1	0	1	1	5	7	2	1	5	5	1	1	4	12	1	2	1	6	14		9	14	15	18	26	2	15	39	2	24	14	4	7	3	5	1	6	9	1	4	1					Total						

The sixteenth services guide 2017_Region Najran

Table (33 - 1)

Geographical data at the populated area level

The nearest city or village with a hospital					The nearest town or village that have a care center					The nearest town or village that have an education					Distance (Km) - type of road				Direction	Populated area	Emirate or governorate or municipality
Distance (Km) - type of road				City or village	Distance (Km) - type of road				City or village	Distance (Km) - type of road				City or village							
Sea route	Rough	Easy	asphalt		Sea route	Rough	Easy	asphalt		Sea route	Rough	Easy	asphalt		Sea route	Rough	Easy	asphalt			
0	0	0	0		0	0	0	0		0	0	0	0		0	0	0	979	Southwest	Najran	Najran
0	0	0	38	Najran	0	0	0	38	Najran	0	0	0	38	Najran	0	0	0	38	West	Al Mofajjah	Najran
0	0	0	35	Najran	0	0	0	5	Bir Askar	0	0	0	5	Bir Askar	0	0	0	35	East	Alawqar	Bir Askar
0	0	0	25	Najran	0	0	0	3	Bir Askar	0	0	0	3	Bir Askar	0	0	0	7	Southwest	Alkhashub	Bir Askar
0	0	0	20	Najran	0	0	0	2	Bir Askar	0	0	0	2	Bir Askar	0	0	0	2	South	Alrethmalah	Bir Askar
0	0	0	30	Najran	0	0	0	0		0	0	0	0		0	0	0	5	West	Beir Askar	Bir Askar
0	0	0	20	Najran	0	0	0	2	Bir Askar	0	0	0	2	Bir Askar	0	0	0	7	Northeast	Baza	Bir Askar
0	0	0	19	Najran	0	0	0	5	Bir Askar	0	0	0	5	Bir Askar	0	0	0	5	West	Bani Hawbah	Bir Askar
0	0	0	18	Najran	0	0	0	3	Bir Askar	0	0	0	3	Bir Askar	0	0	0	3	Northwest	Ishah Alajraf	Bir Askar
0	0	0	19	Najran	0	0	0	4	Bir Askar	0	0	0	4	Bir Askar	0	0	0	10	Northwest	Ishah Alrakham	Bir Askar

The sixteenth services guide 2017_Region Najran

Table (33 - 2)

Geographical data at the populated area level

The nearest city or village with a hospital					The nearest town or village that have a care center					The nearest town or village that have an education					Distance (Km) - type of road				Direction	Populated area	Emirate or governorate or municipality
Distance (Km) - type of road				City or village	Distance (Km) - type of road				City or village	Distance (Km) - type of road				City or village							
Sea route	Rough	Easy	asphalt		Sea route	Rough	Easy	asphalt		Sea route	Rough	Easy	asphalt		Sea route	Rough	Easy	asphalt			
0	17	0	14	Najran	0	17	0	0	Bir Askar	0	17	0	0	Bir Askar	0	17	0	0	Northwest	Ishah As-Sarah (Sarah)	Bir Askar
0	0	0	18	Najran	0	0	0	10	Bir Askar	0	0	0	10	Bir Askar	0	0	0	13	West	Alghathmah	Bir Askar
0	0	0	17	Najran	0	0	0	5	Bir Askar	0	0	0	5	Bir Askar	0	0	0	6	East	Badyah Ze Habab	Bir Askar
0	0	0	20	Najran	0	0	0	10	Bir Askar	0	0	0	10	Bir Askar	0	0	0	12	Southwest	Alluhmatayn	Bir Askar
0	0	0	80	Najran	0	0	0	50	Bir Askar	0	0	0	0		0	0	0	80	Northeast	Akefah Almuayen	Akifa
0	0	0	85	Najran	0	0	0	11	Bir Askar	0	0	0	11	Akifa	0	0	0	11	Northeast	Alhumum	Akifa
0	0	0	75	Najran	0	0	0	14	Bir Askar	0	0	0	14	Akifa	0	0	0	14	Northeast	Zat Almuzun	Akifa
0	0	0	85	Najran	0	0	0	10	Bir Askar	0	0	0	10	Akifa	0	0	0	10	Northwest	Zat Aldab	Akifa
0	0	0	85	Najran	0	0	0	5	Bir Askar	0	0	0	5	Akifa	0	0	0	5	Northwest	As-Suwad	Akifa
0	0	0	65	Najran	0	0	0	7	Bir Askar	0	0	0	7	Akifa	0	0	0	7	North	Mefreq Aukafah (Ash-Shutaybah)	Akifa

The sixteenth services guide 2017_Region Najran

Table (33 - 3)

Geographical data at the populated area level

The nearest city or village with a hospital					The nearest town or village that have a care center					The nearest town or village that have an education					Distance (Km) - type of road				Direction	Populated area	Emirate or governorate or municipality
Distance (Km) - type of road				City or village	Distance (Km) - type of road				City or village	Distance (Km) - type of road				City or village							
Sea route	Rough	Easy	asphalt		Sea route	Rough	Easy	asphalt		Sea route	Rough	Easy	asphalt		Sea route	Rough	Easy	asphalt	Direction	Populated area	Emirate or governorate or municipality
0	0	0	85	Najran	0	0	0	8	Bir Askar	0	0	0	8	Akifa	0	0	0	8	North	Alawafi	Akifa
0	0	0	85	Najran	0	0	0	3	Bir Askar	0	0	0	3	Akifa	0	0	0	3	North	Alaqrah	Akifa
0	0	0	31	Najran	0	0	0	31	Najran	0	0	0	0		0	0	0	31	Northwest	Aba Alrashash	Aba Rashash
0	0	0	26	Najran	0	0	0	3	Najran	0	0	0	3	Aba Rashash	0	0	0	3	Southwest	Badyah Ar-Rugham	Aba Rashash
0	0	0	50	Najran	0	0	0	0		0	0	0	0		0	0	0	50	Northeast	Al Mishaliah	Al Mishaliah
0	0	0	60	Najran	0	0	0	0		0	0	0	0		0	0	0	60	North	Al Husayniyah	Al Husayniyah
0	0	0	60	Najran	0	0	0	11	Al Husayniyah	0	0	0	0		0	0	0	11	West	Saleit Ghazal	Al Husayniyah
0	0	0	45	Najran	0	0	0	9	Al Husayniyah	0	0	0	2	Al Husayniyah	0	0	0	9	West	Al Omairiyah	Al Husayniyah
0	0	0	47	Najran	0	0	0	6	Al Husayniyah	0	0	0	0		0	0	0	6	East	Alhadbaa	Al Husayniyah
0	0	0	45	Najran	0	0	0	11	Al Husayniyah	0	0	0	10	Al Husayniyah	0	0	0	11	Southwest	Nuaman	Al Husayniyah

The sixteenth services guide 2017_Region Najran

Table (33 - 4)

Geographical data at the populated area level

The nearest city or village with a hospital					The nearest town or village that have a care center					The nearest town or village that have an education					Distance (Km) - type of road				Direction	Populated area	Emirate or governorate or municipality
Distance (Km) - type of road				City or village	Distance (Km) - type of road				City or village	Distance (Km) - type of road				City or village							
Sea route	Rough	Easy	asphalt		Sea route	Rough	Easy	asphalt		Sea route	Rough	Easy	asphalt		Sea route	Rough	Easy	asphalt			
0	0	0	60	Najran	0	0	0	4	Al Husayniyah	0	0	0	4	Al Husayniyah	0	0	0	4	South	As-Suwaitaa	Al Husayniyah
0	0	0	60	Najran	0	0	0	15	Al Husayniyah	0	0	0	15	Al Husayniyah	0	0	0	15	West	Qura	Al Husayniyah
0	0	0	56	Najran	0	0	0	8	Al Husayniyah	0	0	0	5	Al Husayniyah	0	0	0	8	West	Alwahashah (Almesrakh)	Al Husayniyah
0	0	0	25	Najran	0	0	0	0		0	0	0	0		0	0	0	25	Southeast	Al-Khara'	Al-Khara'
0	0	0	30	Najran	0	0	0	10	Khubash	0	0	0	10	Al-Khara'	0	0	0	10	Northeast	Badyah Bani Kalab	Al-Khara'
0	0	0	17	Najran	0	0	0	12	Khubash	0	0	0	0		0	0	0	12	West	Hairat Al Solam	Al-Khara'
0	0	0	15	Najran	0	0	0	0		0	0	0	0		0	0	0	15	Northwest	Taslal	Al-Khara'
0	0	15	23	Najran	0	0	15	0	Al-Khara'	0	0	15	0	Al-Khara'	0	0	15	0	Southwest	Alhayrah Albaydaa	Al-Khara'
0	0	0	0		0	0	0	0		0	0	0	0		0	0	0	330	Southeast	Sharurah	Sharurah
0	0	0	0		0	0	0	0		0	0	0	0		0	0	0	500	Southeast	Al-Kharkhir	Sharurah

The sixteenth services guide 2017_Region Najran

Table (33 - 5)

Geographical data at the populated area level

The nearest city or village with a hospital					The nearest town or village that have a care center					The nearest town or village that have an education					Distance (Km) - type of road				Direction	Populated area	Emirate or governorate or municipality
Distance (Km) - type of road				City or village	Distance (Km) - type of road				City or village	Distance (Km) - type of road				City or village							
Sea route	Rough	Easy	asphalt		Sea route	Rough	Easy	asphalt		Sea route	Rough	Easy	asphalt		Sea route	Rough	Easy	asphalt			
0	0	0	50	Sharurah	0	0	0	0		0	0	0	0		0	0	0	50	South	Al Wadiah	Al Wadiah
0	0	0	145	Sharurah	0	0	0	0		0	0	0	0		0	0	0	145	North	Tamani	Tamani
0	0	0	128	Sharurah	0	0	0	115	Tamani	0	0	0	115	Tamani	0	0	0	128	Northwest	Hamra' Nathil	Hamra' Nathil
0	0	0	130	Sharurah	0	0	0	125	Tamani	0	0	0	125	Tamani	0	0	0	130	North	Qalma Khajeem	Qalma Khajeem
0	0	0	26	Sharurah	0	0	0	26	Sharurah	0	0	0	0		0	0	0	26	East	Al Akhashim	Al Akhashim
0	0	0	105	Sharurah	0	0	0	105	Sharurah	0	0	0	70	Al Akhashim	0	0	0	105	Northwest	Almateef (Om Alqarayen)	Al Ma'ateef
0	220	0	0	Sharurah	0	220	0	0	Sharurah	0	220	0	0	Sharurah	0	220	0	0	East	Umm Gharib	Umm Gharib
0	0	0	20	Sharurah	0	0	0	20	Sharurah	0	0	0	20	Sharurah	0	0	0	20	North	Albatraa	Al Petra
0	50	0	250	Sharurah	0	50	0	250	Sharurah	0	50	0	250	Sharurah	0	50	0	250	Northeast	Majja	Majja
0	35	0	0	Sharurah	0	35	0	0	Sharurah	0	35	0	0	Sharurah	0	35	0	0	East	Al Abraaq	Al Abraaq

Table (33 - 6)

Geographical data at the populated area level

The nearest city or village with a hospital					The nearest town or village that have a care center					The nearest town or village that have an education					Distance (Km) - type of road				Direction	Populated area	Emirate or governorate or municipality
Distance (Km) - type of road				City or village	Distance (Km) - type of road				City or village	Distance (Km) - type of road				City or village							
Sea route	Rough	Easy	asphalt		Sea route	Rough	Easy	asphalt		City or village	Sea route	Rough	Easy		asphalt	City or village	Sea route	Rough	Easy	asphalt	
0	0	0	90	Sharurah	0	0	0	40	Tamani	0	0	0	40	Tamani	0	0	0	90	Northwest	Bahjah	Bahjah
0	0	0	60	Sharurah	0	0	0	13	Al Wadiah	0	0	0	13	Al Wadiah	0	0	0	60	South	Alwadeah crossing	Al Wadiah Crossing
0	0	10	30	Sharurah	0	0	7	30	Al Wadiah	0	0	7	30	Al Wadiah	0	0	10	30	South	Al Hayrah	Al Hayrah
0	0	0	260	Sharurah	0	0	0	260	Sharurah	0	0	0	260	Sharurah	0	0	0	260	East	Al Sathiya	Al Sathiya
0	0	0	200	Sharurah	0	0	0	200	Sharurah	0	0	0	200	Sharurah	0	0	0	350	West	Serdab	Serdab
0	0	0	130	Sharurah	0	0	0	130	Sharurah	0	0	0	130	Sharurah	0	390	0	0	East	Umm Al Malh	Umm Al Malh
0	0	0	0		0	0	0	0		0	0	0	0		0	0	0	110	North	Hubuna	Hubuna
0	0	0	15	Hubuna	0	0	0	0		0	0	0	0		0	0	0	15	East	Almuntasher	Hubuna
0	0	0	25	Hubuna	0	0	0	8	Hubuna	0	0	0	0		0	0	0	25	East	An-Naqaa	Hubuna
0	0	0	35	Hubuna	0	0	0	0		0	0	0	0		0	0	0	35	East	Ad-Dayqah	Hubuna

The sixteenth services guide 2017_Region Najran

Table (33 - 7)

Geographical data at the populated area level

The nearest city or village with a hospital					The nearest town or village that have a care center					The nearest town or village that have an education					Distance (Km) - type of road				Direction	Populated area	Emirate or governorate or municipality
Distance (Km) - type of road				City or village	Distance (Km) - type of road				City or village	Distance (Km) - type of road				City or village							
Sea route	Rough	Easy	asphalt		Sea route	Rough	Easy	asphalt		Sea route	Rough	Easy	asphalt		Sea route	Rough	Easy	asphalt			
0	0	0	14	Hubuna	0	0	0	7	Hubuna	0	0	0	7	Hubuna	0	0	0	14	East	Algafgaf	Hubuna
0	0	0	17	Hubuna	0	0	0	17	Hubuna	0	0	0	0		0	0	0	17	Northwest	Turaymah	Hubuna
0	0	0	3	Hubuna	0	0	0	3	Hubuna	0	0	0	3	Hubuna	0	0	0	3	West	Al Hababah	Hubuna
0	0	0	14	Hubuna	0	0	0	14	Hubuna	0	0	0	14	Hubuna	0	0	0	14	West	Hashwah Alfayd	Hubuna
0	0	0	10	Hubuna	0	0	0	10	Hubuna	0	0	0	10	Hubuna	0	0	0	10	West	Ar-Rafazah	Hubuna
0	20	0	0	Hubuna	0	20	0	0	Hubuna	0	20	0	0	Hubuna	0	20	0	0	West	Az-Zafarah	Hubuna
0	25	0	0	Hubuna	0	8	0	0	Hubuna	0	0	0	0		0	25	0	0	Southeast	Sakhi	Hubuna
0	0	0	3	Hubuna	0	0	0	2	Hubuna	0	0	0	2	Hubuna	0	0	0	3	East	Alkhunuq	Hubuna
0	0	0	12	Najran	0	0	0	0		0	0	0	0		0	0	0	12	West	Al Majma'	Al Majma'
0	0	0	15	Hubuna	0	0	0	6	Al Majma'	0	0	0	6	Al Majma'	0	0	0	6	East	Nuqaa Hatrush	Al Majma'

The sixteenth services guide 2017_Region Najran

Table (33 - 8)

Geographical data at the populated area level

The nearest city or village with a hospital					The nearest town or village that have a care center					The nearest town or village that have an education					Distance (Km) - type of road				Direction	Populated area	Emirate or governorate or municipality
Distance (Km) - type of road				City or village	Distance (Km) - type of road				City or village	Distance (Km) - type of road				City or village							
Sea route	Rough	Easy	asphalt		Sea route	Rough	Easy	asphalt		Sea route	Rough	Easy	asphalt		Sea route	Rough	Easy	asphalt			
0	0	0	12	Hubuna	0	0	0	10	Al Majma'	0	0	0	0		0	0	0	10	Southwest	Nuqaa Manei Aba Altaheen	Al Majma'
0	0	0	19	Hubuna	0	0	0	7	Al Majma'	0	0	0	3	Al Majma'	0	0	0	7	Southwest	As-Sulaymah	Al Majma'
0	0	0	18	Hubuna	0	0	0	6	Al Majma'	0	0	0	3	Al Majma'	0	0	0	6	Southwest	Zor Maghles	Al Majma'
0	0	0	18	Hubuna	0	0	0	6	Al Majma'	0	0	0	2	Al Majma'	0	0	0	6	Southwest	Lazam	Al Majma'
0	0	0	15	Hubuna	0	0	0	7	Al Majma'	0	0	0	2	Al Majma'	0	0	0	7	Southwest	Dawh	Al Majma'
0	0	0	16	Hubuna	0	0	0	8	Al Majma'	0	0	0	3	Al Majma'	0	0	0	8	Southwest	Almakhmarah	Al Majma'
0	0	0	19	Hubuna	0	0	0	9	Al Majma'	0	0	0	4	Al Majma'	0	0	0	9	Southwest	Alhazqaa	Al Majma'
0	0	0	17	Hubuna	0	0	0	15	Al Majma'	0	0	0	6	Al Majma'	0	0	0	15	South	Altua	Al Majma'
0	0	0	20	Hubuna	0	0	0	17	Al Majma'	0	0	0	17	Al Majma'	0	0	0	17	Southeast	Alnush	Al Majma'
0	0	0	18	Hubuna	0	0	0	13	Al Majma'	0	0	0	13	Al Majma'	0	0	0	13	East	Almelaha (Almumalah)	Al Majma'

Table (33 - 9)

Geographical data at the populated area level

The nearest city or village with a hospital					The nearest town or village that have a care center					The nearest town or village that have an education					Distance (Km) - type of road				Direction	Populated area	Emirate or governorate or municipality
Distance (Km) - type of road				City or village	Distance (Km) - type of road				City or village	Distance (Km) - type of road				City or village							
Sea route	Rough	Easy	asphalt		Sea route	Rough	Easy	asphalt		Sea route	Rough	Easy	asphalt		Sea route	Rough	Easy	asphalt			
0	0	0	16	Hubuna	0	0	0	4	Al Majma'	0	0	0	4	Al Majma'	0	0	0	4	West	Ad-Dayqah	Al Majma'
0	0	0	14	Najran	0	0	0	3	Hubuna	0	0	0	3	Hubuna	0	0	0	14	East	Salouh	Salouh
0	0	0	30	Hubuna	0	0	0	0		0	0	0	0		0	0	0	30	North	Aljafah	Al Harshaf and Juffa
0	0	0	30	Hubuna	0	0	0	0		0	0	0	0		0	0	0	12	South	Alharshaf	Al Harshaf and Juffa
0	0	0	33	Hubuna	0	0	0	3	Al Harshaf and Juffa	0	0	0	3	Al Harshaf and Juffa	0	0	0	3	West	Om Alhawd	Al Harshaf and Juffa
0	0	0	26	Hubuna	0	0	0	4	Al Harshaf and Juffa	0	0	0	4	Al Harshaf and Juffa	0	0	0	4	South	Ashaab	Al Harshaf and Juffa
0	0	0	0		0	0	0	0		0	0	0	0		0	0	0	126	Northwest	Badr Al Janoub	Badr Al Janub
0	0	0	12	Badr Al Janub	0	0	0	12	Badr Al Janub	0	0	0	12	Badr Al Janub	0	0	0	12	South	Al Magzaah	Badr Al Janub
0	0	0	5	Badr Al Janub	0	0	0	5	Badr Al Janub	0	0	0	5	Badr Al Janub	0	0	0	5	North	Alaushah	Badr Al Janub
0	0	0	14	Badr Al Janub	0	0	0	0		0	0	0	0		0	0	0	14	Southeast	Almaliha	Badr Al Janub

The sixteenth services guide 2017_Region Najran

Geographical data at the populated area level

The nearest city or village with a hospital					The nearest town or village that have a care center					The nearest town or village that have an education					Distance (Km) - type of road				Direction	Populated area	Emirate or governorate or municipality
Distance (Km) - type of road				City or village	Distance (Km) - type of road				City or village	Distance (Km) - type of road				City or village							
Sea route	Rough	Easy	asphalt		Sea route	Rough	Easy	asphalt		Sea route	Rough	Easy	asphalt		Sea route	Rough	Easy	asphalt			
0	0	0	19	Badr Al Janub	0	0	0	2	Al Khanik	0	0	0	0		0	0	0	19	North	As-Sawayel	Al Khanik
0	0	0	24	Badr Al Janub	0	0	0	2	Al Khanik	0	0	0	2	Al Khanik	0	0	0	2	Northeast	Alhaqi	Al Khanik
0	0	0	21	Badr Al Janub	0	0	0	1	Al Khanik	0	0	0	1	Al Khanik	0	0	0	3	West	Aldukar	Al Khanik
0	0	0	23	Badr Al Janub	0	0	0	3	Al Khanik	0	0	0	3	Al Khanik	0	0	0	3	Northeast	Almarqeb	Al Khanik
0	0	0	22	Badr Al Janub	0	0	0	3	Al Khanik	0	0	0	3	Al Khanik	0	0	0	3	East	Zaytah	Al Khanik
0	0	0	24	Badr Al Janub	0	0	0	1	Al Khanik	0	0	0	1	Al Khanik	0	0	0	4	East	Alkhudayrah	Al Khanik
0	0	0	24	Badr Al Janub	0	0	0	4	Al Khanik	0	0	0	4	Al Khanik	0	0	0	4	East	Alburuk	Al Khanik
0	0	0	25	Badr Al Janub	0	0	0	4	Al Khanik	0	0	0	5	Al Khanik	0	0	0	5	East	Al Rabei	Al Khanik
0	0	0	22	Badr Al Janub	0	0	0	2	Al Khanik	0	0	0	2	Al Khanik	0	0	0	2	East	Alhajmah	Al Khanik
0	0	0	24	Badr Al Janub	0	0	0	4	Al Khanik	0	0	0	5	Al Khanik	0	0	0	5	Northeast	Kuraythah	Al Khanik

Geographical data at the populated area level

The nearest city or village with a hospital					The nearest town or village that have a care center					The nearest town or village that have an education					Distance (Km) - type of road				Direction	Populated area	Emirate or governorate or municipality
Distance (Km) - type of road				City or village	Distance (Km) - type of road				City or village	Distance (Km) - type of road				City or village							
Sea route	Rough	Easy	asphalt		Sea route	Rough	Easy	asphalt		Sea route	Rough	Easy	asphalt		Sea route	Rough	Easy	asphalt			
0	0	0	25	Badr Al Janub	0	0	0	3	Al Khanik	0	0	0	3	Al Khanik	0	0	0	6	Northeast	Qubur Ad-Dawlah	Al Khanik
0	0	0	21	Badr Al Janub	0	0	0	2	Al Khanik	0	0	0	2	Al Khanik	0	0	0	2	Northeast	Huzamah	Al Khanik
0	0	0	24	Badr Al Janub	0	0	0	5	Al Khanik	0	0	0	2	Al Khanik	0	0	0	5	Southwest	As-Suwaidah	Al Khanik
0	0	0	21	Badr Al Janub	0	0	0	1	Al Khanik	0	0	0	2	Al Khanik	0	0	0	2	South	Ghuwayer	Al Khanik
0	0	0	21	Badr Al Janub	0	0	0	2	Al Khanik	0	0	0	2	Al Khanik	0	0	0	2	South	Alluqtah	Al Khanik
0	0	0	24	Badr Al Janub	0	0	0	5	Al Khanik	0	0	0	5	Al Khanik	0	0	0	5	East	Attiyah	Al Khanik
0	0	0	23	Badr Al Janub	0	0	0	3	Al Khanik	0	0	0	4	Al Khanik	0	0	0	4	East	Ulabah	Al Khanik
0	0	0	23	Badr Al Janub	0	0	0	2	Al Khanik	0	0	0	2	Al Khanik	0	0	0	4	East	Almuthanab	Al Khanik
0	0	0	23	Badr Al Janub	0	0	0	4	Al Khanik	0	0	0	4	Al Khanik	0	0	0	4	Southwest	Shaqlalah	Al Khanik
0	15	0	15	Badr Al Janub	0	3	0	0	Al Khanik	0	3	0	0	Al Khanik	0	15	0	0	West	Kahlan	Al Khanik

Table (33 - 12)

Geographical data at the populated area level

The nearest city or village with a hospital					The nearest town or village that have a care center					The nearest town or village that have an education					Distance (Km) - type of road				Direction	Populated area	Emirate or governorate or municipality
Distance (Km) - type of road				City or village	Distance (Km) - type of road				City or village	Distance (Km) - type of road				City or village							
Sea route	Rough	Easy	asphalt		Sea route	Rough	Easy	asphalt		Sea route	Rough	Easy	asphalt		Sea route	Rough	Easy	asphalt			
0	11	0	20	Badr Al Janub	0	0	0	0		0	0	0	0		0	11	0	0	West	Al Qarn	Al Khanik
0	0	0	16	Badr Al Janub	0	0	0	6	Al Khanik	0	0	0	6	Al Khanik	0	0	0	9	West	Zahaqah	Al Khanik
0	0	0	29	Badr Al Janub	0	0	0	7	Al Khanik	0	0	0	7	Al Khanik	0	0	0	20	West	Mutarah	Al Khanik
0	0	0	27	Badr Al Janub	0	0	0	5	Al Khanik	0	0	0	0		0	0	0	7	East	Ghutaymah Hijrah Qanyah	Al Khanik
0	0	0	25	Badr Al Janub	0	0	0	6	Al Khanik	0	0	0	1	Al Khanik	0	0	0	6	Northeast	Tulaylah	Al Khanik
0	0	0	25	Badr Al Janub	0	0	0	7	Al Khanik	0	0	0	2	Al Khanik	0	0	0	7	Southeast	Nazaghah	Al Khanik
0	0	0	38	Badr Al Janub	0	0	0	8	Al Harshaf and Juffa	0	0	0	8	Al Harshaf and Juffa	0	0	0	8	Northeast	Alfoot	Al Khanik
0	0	0	20	Badr Al Janub	0	0	0	2	Al Khanik	0	0	0	2	Al Khanik	0	0	0	2	North	Khayruh	Al Khanik
0	0	0	27	Badr Al Janub	0	0	0	8	Al Khanik	0	0	0	4	Al Khanik	0	0	0	8	Southwest	Al Raudah	Al Khanik
0	0	0	38	Badr Al Janub	0	0	0	10	Al Khanik	0	0	0	5	Al Khanik	0	0	0	25	Southwest	Al Raghieb	Al Khanik

The sixteenth services guide 2017_Region Najran

Geographical data at the populated area level

The nearest city or village with a hospital					The nearest town or village that have a care center					The nearest town or village that have an education					Distance (Km) - type of road				Direction	Populated area	Emirate or governorate or municipality
Distance (Km) - type of road				City or village	Distance (Km) - type of road				City or village	Distance (Km) - type of road				City or village							
Sea route	Rough	Easy	asphalt		Sea route	Rough	Easy	asphalt		Sea route	Rough	Easy	asphalt		Sea route	Rough	Easy	asphalt			
0	0	0	38	Badr Al Janub	0	0	0	7	Al Khanik	0	0	0	0		0	0	0	7	South	Fara' Aljabal	Al Khanik
0	0	0	25	Badr Al Janub	0	0	0	0		0	0	0	0		0	0	0	2	South	Radyah Ghuwyer	Al Khanik
0	0	0	26	Badr Al Janub	0	0	0	5	Al Khanik	0	0	0	5	Al Khanik	0	0	0	5	Southeast	Om Alarqeen	Al Khanik
0	0	0	3	Badr Al Janub	0	0	0	0		0	0	0	1	Hadadah	0	0	0	3	Northwest	Al Jadidah	Hadadah
0	0	0	5	Badr Al Janub	0	0	0	2	Hadadah	0	0	0	1	Hadadah	0	0	0	2	West	Al Abalah	Hadadah
0	0	0	4	Badr Al Janub	0	0	0	1	Hadadah	0	0	0	0		0	0	0	1	West	Alatf	Hadadah
0	0	0	5	Badr Al Janub	0	0	0	2	Hadadah	0	0	0	2	Hadadah	0	0	0	2	Southwest	Ashr	Hadadah
0	0	0	9	Badr Al Janub	0	0	0	6	Hadadah	0	0	0	5	Hadadah	0	0	0	6	South	Al Jaraz	Hadadah
0	0	0	11	Badr Al Janub	0	0	0	8	Hadadah	0	0	0	6	Hadadah	0	0	0	8	South	Al Farha	Hadadah
0	0	0	8	Badr Al Janub	0	0	0	5	Hadadah	0	0	0	1	Hadadah	0	0	0	5	West	Ber Al Atef	Hadadah

Geographical data at the populated area level

The nearest city or village with a hospital					The nearest town or village that have a care center					The nearest town or village that have an education					Distance (Km) - type of road				Direction	Populated area	Emirate or governorate or municipality
Distance (Km) - type of road				City or village	Distance (Km) - type of road				City or village	Distance (Km) - type of road				City or village							
Sea route	Rough	Easy	asphalt		Sea route	Rough	Easy	asphalt		Sea route	Rough	Easy	asphalt		Sea route	Rough	Easy	asphalt			
0	0	0	9	Badr Al Janub	0	0	0	6	Hadadah	0	0	0	3	Hadadah	0	0	0	6	West	Al Gahoosh	Hadadah
0	0	0	10	Badr Al Janub	0	0	0	7	Hadadah	0	0	0	4	Hadadah	0	0	0	7	West	Al Shat	Hadadah
0	0	0	9	Badr Al Janub	0	0	0	6	Hadadah	0	0	0	4	Hadadah	0	0	0	6	West	Al Zahera	Hadadah
0	0	0	10	Badr Al Janub	0	0	0	7	Hadadah	0	0	0	5	Hadadah	0	0	0	7	West	Al Rawn	Hadadah
0	0	0	10	Badr Al Janub	0	0	0	7	Hadadah	0	0	0	6	Hadadah	0	0	0	7	West	Al-Mashnah	Hadadah
0	0	0	10	Badr Al Janub	0	0	0	7	Hadadah	0	0	0	6	Hadadah	0	0	0	7	West	Barash	Hadadah
0	0	0	11	Badr Al Janub	0	0	0	8	Hadadah	0	0	0	6	Hadadah	0	0	0	8	West	Al Samek	Hadadah
0	0	0	12	Badr Al Janub	0	0	0	9	Hadadah	0	0	0	7	Hadadah	0	0	0	9	West	Selah	Hadadah
0	0	0	5	Badr Al Janub	0	0	0	2	Hadadah	0	0	0	0	0	0	0	2	North	Al Markh	Hadadah	
0	0	0	8	Badr Al Janub	0	0	0	5	Hadadah	0	0	0	2	Hadadah	0	0	0	5	North	Wadi Awal	Hadadah

Geographical data at the populated area level

The nearest city or village with a hospital					The nearest town or village that have a care center					The nearest town or village that have an education					Distance (Km) - type of road				Direction	Populated area	Emirate or governorate or municipality
Distance (Km) - type of road				City or village	Distance (Km) - type of road				City or village	Distance (Km) - type of road				City or village							
Sea route	Rough	Easy	asphalt		Sea route	Rough	Easy	asphalt		Sea route	Rough	Easy	asphalt		Sea route	Rough	Easy	asphalt			
0	0	0	6	Badr Al Janub	0	0	0	3	Hadadah	0	0	0	2	Hadadah	0	0	0	3	North	Al Bahra	Hadadah
0	0	0	10	Badr Al Janub	0	0	0	4	Hadadah	0	0	4	1	Hadadah	0	0	0	4	North	Mowaa	Hadadah
0	0	0	5	Badr Al Janub	0	0	0	2	Hadadah	0	0	0	1	Hadadah	0	0	0	2	East	Al Samaa	Hadadah
0	0	0	6	Badr Al Janub	0	0	0	3	Hadadah	0	0	0	2	Hadadah	0	0	0	3	Northeast	Al Samaa	Hadadah
0	0	0	8	Badr Al Janub	0	0	0	5	Hadadah	0	0	0	4	Hadadah	0	0	0	5	Northeast	Al Safaq	Hadadah
0	0	0	11	Badr Al Janub	0	0	0	8	Hadadah	0	0	0	8	Hadadah	0	0	0	8	Northeast	Al Shadqaa	Hadadah
0	0	3	9	Badr Al Janub	0	0	3	6	Hadadah	0	0	3	2	Hadadah	0	0	3	6	Northeast	As-Salaf	Hadadah
0	0	0	45	Badr Al Janub	0	0	0	0		0	0	0	0		0	0	0	45	Northeast	Al Rehab	Al Rehab
0	0	0	33	Hubuna	0	0	0	8	Al Rehab	0	0	0	8	Al Rehab	0	0	0	8	West	Khodyran	Al Rehab
0	0	0	50	Hubuna	0	0	0	9	Al Rehab	0	0	0	9	Al Rehab	0	0	0	9	West	Humayran	Al Rehab

Table (33 - 16)

Geographical data at the populated area level

The nearest city or village with a hospital					The nearest town or village that have a care center					The nearest town or village that have an education					Distance (Km) - type of road				Direction	Populated area	Emirate or governorate or municipality
Distance (Km) - type of road				City or village	Distance (Km) - type of road				City or village	Distance (Km) - type of road				City or village							
Sea route	Rough	Easy	asphalt		Sea route	Rough	Easy	asphalt		Sea route	Rough	Easy	asphalt		Sea route	Rough	Easy	asphalt			
0	0	0	25	Badr Al Janub	0	0	0	25	Badr Al Janub	0	0	0	0		0	0	0	25	Southwest	Ladamah	Ladamah
0	0	0	35	Badr Al Janub	0	0	0	35	Badr Al Janub	0	0	0	9	Ladamah	0	0	0	9	Northeast	Al Murtagam	Ladamah
0	0	0	15	Badr Al Janub	0	0	0	15	Badr Al Janub	0	0	0	15	Ladamah	0	0	0	15	Northeast	Nahmaa	Ladamah
0	0	0	25	Badr Al Janub	0	0	0	25	Badr Al Janub	0	0	0	2	Ladamah	0	0	0	2	Northeast	Al Nadarah	Ladamah
0	0	0	26	Badr Al Janub	0	0	0	26	Badr Al Janub	0	0	0	2	Ladamah	0	0	0	2	North	Al Shabakah	Ladamah
0	0	0	27	Badr Al Janub	0	0	0	27	Badr Al Janub	0	0	0	2	Ladamah	0	0	0	2	South	Abu Rejelayn	Ladamah
0	0	2	5	Badr Al Janub	0	0	2	5	Badr Al Janub	0	0	2	5	Badr Al Janub	0	0	2	5	Northwest	Alaraj	Alaraj
0	0	0	0		0	0	0	0		0	0	0	0		0	0	0	185	North	Yadamah	Yadamah
0	0	4	9	Yadamah	0	0	0	1	Yadamah	0	0	0	1	Yadamah	0	0	4	9	Northwest	Al Jabalah Al Wustah	Yadamah
0	0	4	10	Yadamah	0	0	4	1	Yadamah	0	0	4	1	Yadamah	0	0	4	10	West	Areq Falih	Yadamah

The sixteenth services guide 2017_Region Najran

Table (33 - 17)

Geographical data at the populated area level

The nearest city or village with a hospital					The nearest town or village that have a care center					The nearest town or village that have an education					Distance (Km) - type of road				Direction	Populated area	Emirate or governorate or municipality
Distance (Km) - type of road				City or village	Distance (Km) - type of road				City or village	Distance (Km) - type of road				City or village							
Sea route	Rough	Easy	asphalt		Sea route	Rough	Easy	asphalt		Sea route	Rough	Easy	asphalt		Sea route	Rough	Easy	asphalt			
0	0	3	10	Yadamah	0	0	3	2	Yadamah	0	0	3	2	Yadamah	0	0	3	10	Northwest	Areq Al-Sharea	Yadamah
0	0	0	13	Yadamah	0	0	0	13	Yadamah	0	0	0	0	Yadamah	0	0	0	13	North	Al-Adgham (Al-Sulaiya)	Yadamah
0	0	0	14	Yadamah	0	0	0	4	Yadamah	0	0	0	4	Yadamah	0	0	0	14	North	Al-Abreqiyah	Yadamah
0	0	0	5	Yadamah	0	0	0	5	Yadamah	0	0	0	5	Yadamah	0	0	0	5	Northeast	Al-Zamlah	Yadamah
0	0	0	2	Yadamah	0	0	0	2	Yadamah	0	0	0	2	Yadamah	0	0	0	2	East	Al-Musdarah (Al-Salihyah)	Yadamah
0	0	0	18	Yadamah	0	0	0	18	Yadamah	0	0	0	0	Yadamah	0	0	0	18	East	Al-Orf	Yadamah
0	0	0	10	Yadamah	0	0	0	10	Yadamah	0	0	0	10	Yadamah	0	0	0	10	South	Bani Hayaan	Yadamah
0	0	0	4	Yadamah	0	0	0	4	Yadamah	0	0	0	4	Yadamah	0	0	0	4	West	Usharah	Yadamah
0	20	10	0	Yadamah	0	20	4	0	Yadamah	0	0	0	0	Yadamah	0	20	10	0	West	Al Jafra	Yadamah
0	0	0	20	Yadamah	0	0	0	20	Yadamah	0	0	0	11	Yadamah	0	0	0	20	East	Hajr Wadi Al-Qura	Yadamah

The sixteenth services guide 2017_Region Najran

Table (33 - 18)

Geographical data at the populated area level

The nearest city or village with a hospital					The nearest town or village that have a care center					The nearest town or village that have an education					Distance (Km) - type of road				Direction	Populated area	Emirate or governorate or municipality
Distance (Km) - type of road				City or village	Distance (Km) - type of road				City or village	Distance (Km) - type of road				City or village							
Sea route	Rough	Easy	asphalt		Sea route	Rough	Easy	asphalt		Sea route	Rough	Easy	asphalt		Sea route	Rough	Easy	asphalt			
0	0	0	18	Yadamah	0	0	0	0		0	0	0	0		0	0	0	18	Northwest	Abalem	Yadamah
0	0	0	7	Yadamah	0	0	0	7	Yadamah	0	0	0	7	Yadamah	0	0	0	7	South	Al-Mashqah	Yadamah
0	0	0	18	Yadamah	0	0	0	18	Yadamah	0	0	0	0		0	0	0	18	South	Hajret Al-Refaa	Yadamah
0	2	2	28	Yadamah	0	0	2	0	Yadamah	0	0	2	0	Yadamah	0	2	2	28	South	Al-Wahlan	Yadamah
0	0	0	30	Yadamah	0	0	0	0		0	0	0	0		0	0	0	30	South	Aba Al-Rakham Wasat	Yadamah
0	0	0	3	Yadamah	0	0	0	3	Yadamah	0	0	0	3	Yadamah	0	0	0	3	Northwest	Al Rofayah	Yadamah
0	0	6	8	Yadamah	0	0	6	8	Yadamah	0	0	6	5	Yadamah	0	0	6	8	South	Al-Muayqal	Yadamah
0	0	0	5	Yadamah	0	0	0	5	Yadamah	0	0	0	5	Yadamah	0	0	0	5	South	Al-Qayma	Yadamah
0	0	0	15	Yadamah	0	0	0	15	Yadamah	0	0	0	10	Yadamah	0	0	0	15	South	Al-Joaab	Yadamah
0	0	5	15	Yadamah	0	0	0	10	Yadamah	0	0	0	10	Yadamah	0	0	5	15	South	Hajr Najd Al-Nasham	Yadamah

The sixteenth services guide 2017_Region Najran

Table (33 - 19)

Geographical data at the populated area level

The nearest city or village with a hospital					The nearest town or village that have a care center					The nearest town or village that have an education					Distance (Km) - type of road				Direction	Populated area	Emirate or governorate or municipality
Distance (Km) - type of road				City or village	Distance (Km) - type of road				City or village	Distance (Km) - type of road				City or village	Distance (Km) - type of road						
Sea route	Rough	Easy	asphalt		Sea route	Rough	Easy	asphalt		Sea route	Rough	Easy	asphalt		Sea route	Rough	Easy	asphalt			
0	0	4	21	Yadamah	0	0	4	21	Yadamah	0	0	0	0		0	0	4	21	South	Shawahet	Yadamah
0	0	4	11	Yadamah	0	0	4	11	Yadamah	0	0	0	10	Yadamah	0	0	4	11	Southwest	Monqaza	Yadamah
0	0	4	11	Yadamah	0	0	4	11	Yadamah	0	0	4	8	Yadamah	0	0	4	11	West	Ghab	Yadamah
0	0	5	15	Yadamah	0	0	5	5	Yadamah	0	0	5	9	Yadamah	0	0	5	15	West	Zaboob	Yadamah
0	0	0	22	Yadamah	0	0	0	12	Yadamah	0	0	0	15	Yadamah	0	0	0	22	West	Hajr Talham	Yadamah
0	0	3	27	Yadamah	0	0	0	1	Yadamah	0	0	0	1	Yadamah	0	0	3	27	South	Aba Al-Nakhl	Yadamah
0	0	0	130	Yadamah	0	0	0	0		0	0	0	0		0	0	0	130	East	Sultana	Sultana
0	0	0	145	Yadamah	0	0	0	25	Sultana	0	0	0	25	Sultana	0	0	0	25	East	Al-Sayafiyah	Sultana
0	0	0	200	Yadamah	0	0	0	10	Sultana	0	0	0	0		0	0	0	200	East	Al-Khalidyyah	Al Khalidyyah
0	0	0	40	Yadamah	0	0	0	3	Yadamah	0	0	0	3	Yadamah	0	0	0	40	South	Al Sabeel	Al Sabeel

Geographical data at the populated area level

The nearest city or village with a hospital					The nearest town or village that have a care center					The nearest town or village that have an education					Distance (Km) - type of road				Direction	Populated area	Emirate or governorate or municipality
Distance (Km) - type of road				City or village	Distance (Km) - type of road				City or village	Distance (Km) - type of road				City or village							
Sea route	Rough	Easy	asphalt		Sea route	Rough	Easy	asphalt		City or village	Sea route	Rough	Easy		asphalt	City or village	Sea route	Rough	Easy	asphalt	
0	0	0	200	Yadamah	0	0	0	45	Sultana	0	0	0	0		0	0	0	200	East	Al-mandafin	Al-mandafin
0	290	0	60	Yadamah	0	50	0	60	Sultana	0	50	0	60	Sultana	0	290	0	60	Southwest	Monadi	Monadi
0	0	0	30	Yadamah	0	0	0	30	Yadamah	0	0	0	30	Yadamah	0	0	0	30	Southwest	Najd Soha	Najd Soha
0	0	0	30	Yadamah	0	0	0	30	Yadamah	0	0	0	30	Yadamah	0	0	0	30	Northeast	Hajr Wadi Al-Het Al-Azizya	Al Aziziyah
0	0	0	0		0	0	0	0		0	0	0	0		0	0	0	120	North	Al-Ghamise	Thar
0	0	0	2	Thar	0	0	0	2	Thar	0	0	0	1	Thar	0	0	0	2	West	Najd Al-Mamlah Gharaa	Thar
0	0	1	3	Thar	0	0	1	3	Thar	0	0	0	1	Thar	0	0	1	3	West	Al Rabia	Thar
0	0	3	2	Thar	0	0	3	2	Thar	0	0	0	1	Thar	0	0	3	2	West	Al Duraya	Thar
0	0	7	1	Thar	0	0	7	1	Thar	0	0	5	1	Thar	0	0	7	1	West	Zor Al Athalah	Thar
0	0	0	5	Thar	0	0	0	5	Thar	0	0	0	5	Thar	0	0	0	5	East	Al-Wahab	Thar

Table (33 - 21)

Geographical data at the populated area level

The nearest city or village with a hospital					The nearest town or village that have a care center					The nearest town or village that have an education					Distance (Km) - type of road				Direction	Populated area	Emirate or governorate or municipality
Distance (Km) - type of road				City or village	Distance (Km) - type of road				City or village	Distance (Km) - type of road				City or village							
Sea route	Rough	Easy	asphalt		Sea route	Rough	Easy	asphalt		Sea route	Rough	Easy	asphalt		Sea route	Rough	Easy	asphalt			
0	0	0	10	Thar	0	0	0	10	Thar	0	0	0	2	Thar	0	0	0	10	West	Bni Hadd	Thar
0	0	0	3	Thar	0	0	0	3	Thar	0	0	0	2	Thar	0	0	0	3	West	Zur Al-Aqarib	Thar
0	0	0	5	Thar	0	0	0	5	Thar	0	0	0	0		0	0	0	5	West	Washil Al-Zieb	Thar
0	0	10	3	Thar	0	0	10	3	Thar	0	0	5	3	Thar	0	0	10	3	West	Al-Harshaa	Thar
0	0	10	4	Thar	0	0	10	4	Thar	0	0	4	0	Thar	0	0	10	4	Southwest	Al-Halqum	Thar
0	0	6	6	Thar	0	0	6	6	Thar	0	0	6	1	Thar	0	0	6	6	West	Basr	Thar
0	0	9	6	Thar	0	0	9	6	Thar	0	0	2	0	Thar	0	0	9	6	West	Al-Hankan	Thar
0	0	8	7	Thar	0	0	8	7	Thar	0	0	3	7	Thar	0	0	8	7	West	Lahifah	Thar
0	0	20	13	Thar	0	0	2	0	Thar	0	0	2	0	Thar	0	0	20	13	West	Al-Moraiqiq	Thar
0	0	22	2	Thar	0	0	11	0	Thar	0	0	11	0	Thar	0	0	22	2	West	Al Junfour	Thar

Geographical data at the populated area level

The nearest city or village with a hospital					The nearest town or village that have a care center					The nearest town or village that have an education					Distance (Km) - type of road				Direction	Populated area	Emirate or governorate or municipality
Distance (Km) - type of road				City or village	Distance (Km) - type of road				City or village	Distance (Km) - type of road				City or village							
Sea route	Rough	Easy	asphalt		Sea route	Rough	Easy	asphalt		Sea route	Rough	Easy	asphalt		Sea route	Rough	Easy	asphalt			
0	0	0	35	Thar	0	0	0	0	Thar	0	0	0	0	Thar	0	0	0	35	West	Tela'	Thar
0	0	0	39	Thar	0	0	0	4	Thar	0	0	0	4	Thar	0	0	0	39	West	Ayan	Thar
0	0	0	40	Thar	0	0	0	5	Thar	0	0	0	5	Thar	0	0	0	40	West	Al-Hazmah	Thar
0	0	0	30	Thar	0	0	0	5	Thar	0	0	0	5	Thar	0	0	0	30	West	Bni Hawarah	Thar
0	0	0	2	Thar	0	0	0	2	Thar	0	0	0	2	Thar	0	0	0	2	North	Bni Therar	Thar
0	0	0	5	Thar	0	0	0	5	Thar	0	0	0	5	Thar	0	0	0	5	Southwest	Rahwah Nasb	Thar
0	0	0	6	Thar	0	0	0	6	Thar	0	0	0	6	Thar	0	0	0	6	North	Al-Sriyah	Thar
0	0	0	5	Thar	0	0	0	5	Thar	0	0	0	5	Thar	0	0	0	5	North	Sanakhah	Thar
0	0	7	5	Thar	0	0	7	5	Thar	0	0	2	5	Kotn	0	0	7	5	North	Al Jarieh	Thar
0	0	0	10	Thar	0	0	0	10	Thar	0	0	0	10	Thar	0	0	0	10	Northwest	Najd Al-Hesan	Thar

Geographical data at the populated area level

The nearest city or village with a hospital					The nearest town or village that have a care center					The nearest town or village that have an education					Distance (Km) - type of road				Direction	Populated area	Emirate or governorate or municipality
Distance (Km) - type of road				City or village	Distance (Km) - type of road				City or village	Distance (Km) - type of road				City or village							
Sea route	Rough	Easy	asphalt		Sea route	Rough	Easy	asphalt		Sea route	Rough	Easy	asphalt		Sea route	Rough	Easy	asphalt			
0	0	0	6	Thar	0	0	0	6	Thar	0	0	0	6	Thar	0	0	0	6	East	Al-Haqw Qadqadah	Thar
0	0	3	2	Thar	0	0	3	2	Thar	0	0	3	2	Thar	0	0	3	2	Southeast	Al-Habishah	Thar
0	0	0	6	Thar	0	0	0	6	Thar	0	0	0	0	0	0	0	6	Southeast	Al Rahbah	Thar	
0	0	0	4	Thar	0	0	0	4	Thar	0	0	0	4	Thar	0	0	0	4	West	Al-Hadinah	Thar
0	0	0	42	Thar	0	0	0	4	Thar	0	0	0	4	Thar	0	0	0	42	West	Bir Al Zubayrah (Al-Zabarah)	Thar
0	0	0	7	Thar	0	0	0	7	Thar	0	0	0	7	Thar	0	0	0	7	South	Gharmalah	Thar
0	0	0	17	Thar	0	0	0	17	Thar	0	0	0	0	0	0	0	17	West	Al-Kharmaa	Thar	
0	0	12	7	Thar	0	0	1	7	Thar	0	0	1	7	Thar	0	0	12	7	West	Al-Hodn Al-Asfar	Thar
0	0	12	6	Thar	0	0	8	0	Thar	0	0	8	0	Thar	0	0	12	6	West	Bni Qarid	Thar
0	0	19	18	Thar	0	0	0	1	Thar	0	0	0	1	Thar	0	0	19	18	West	Al-Qafiyah	Thar

Geographical data at the populated area level

The nearest city or village with a hospital					The nearest town or village that have a care center					The nearest town or village that have an education					Distance (Km) - type of road				Direction	Populated area	Emirate or governorate or municipality
Distance (Km) - type of road				City or village	Distance (Km) - type of road				City or village	Distance (Km) - type of road				City or village							
Sea route	Rough	Easy	asphalt		Sea route	Rough	Easy	asphalt		Sea route	Rough	Easy	asphalt		Sea route	Rough	Easy	asphalt			
0	0	0	13	Thar	0	0	0	13	Thar	0	0	0	3	Thar	0	0	0	13	South	Al-Nab'ah	Thar
0	0	0	15	Thar	0	0	0	15	Thar	0	0	0	1	Hubuna	0	0	0	15	South	Al-taerah Mountain	Thar
0	0	0	20	Thar	0	0	0	0		0	0	0	0		0	0	0	20	Southwest	Al-Watid	Kotn
0	0	0	25	Thar	0	0	0	5	Kotn	0	0	0	5	Kotn	0	0	0	5	North	Qardah Al-Haq	Kotn
0	0	0	27	Thar	0	0	0	7	Kotn	0	0	0	7	Kotn	0	0	0	7	West	Bir Al-Adbat	Kotn
0	0	1	22	Thar	0	0	1	2	Kotn	0	0	1	2	Kotn	0	0	1	2	South	Salaf Mish'al Al-Khadraa	Kotn
0	0	2	25	Thar	0	0	0	7	Kotn	0	0	0	7	Kotn	0	0	0	7	West	Fajih	Kotn
0	0	0	23	Thar	0	0	0	3	Kotn	0	0	0	3	Kotn	0	0	0	3	East	Najd Laj'ah	Kotn
0	0	0	22	Thar	0	0	0	2	Kotn	0	0	0	2	Kotn	0	0	0	2	North	Al-Madrah (Al-Madarah)	Kotn
0	0	0	28	Thar	0	0	0	8	Kotn	0	0	0	8	Kotn	0	0	0	8	West	Umm Al-Zahr (Zahrh)	Kotn

Geographical data at the populated area level

The nearest city or village with a hospital					The nearest town or village that have a care center					The nearest town or village that have an education					Distance (Km) - type of road				Direction	Populated area	Emirate or governorate or municipality
Distance (Km) - type of road				City or village	Distance (Km) - type of road				City or village	Distance (Km) - type of road				City or village							
Sea route	Rough	Easy	asphalt		Sea route	Rough	Easy	asphalt		City or village	Sea route	Rough	Easy		asphalt	City or village	Sea route	Rough	Easy	asphalt	
0	0	3	27	Thar	0	0	0	10	Kotn	0	0	0	10	Kotn	0	0	0	10	Southwest	Al-Dabt	Kotn
0	0	10	27	Thar	0	0	0	17	Kotn	0	0	0	17	Kotn	0	0	0	17	West	Bni Ibarah	Kotn
0	0	12	18	Thar	0	0	12	7	Kotn	0	0	12	7	Kotn	0	0	12	7	West	Bni Rah	Kotn
0	0	14	26	Thar	0	0	0	24	Kotn	0	0	0	24	Kotn	0	0	0	24	West	Al-Jouf	Kotn
0	5	0	33	Thar	0	5	0	15	Kotn	0	5	0	15	Kotn	0	5	0	15	Southwest	Sakhaa	Kotn
0	0	0	29	Thar	0	0	0	9	Kotn	0	0	0	0	0	0	0	9	South	Al-Fathah	Kotn	
0	0	0	26	Thar	0	0	0	6	Kotn	0	0	0	6	Kotn	0	0	0	6	South	Awil	Kotn
0	0	4	23	Thar	0	0	4	3	Kotn	0	0	4	3	Kotn	0	0	4	3	East	Al-Nahum	Kotn
0	0	0	31	Thar	0	0	0	11	Kotn	0	0	0	11	Kotn	0	0	0	11	East	Al-Meshraq	Kotn
0	0	0	32	Thar	0	0	0	12	Kotn	0	0	0	4	Kotn	0	0	0	12	East	Al-Safran (Al-Rawsaa)	Kotn

Table (33 - 26)

Geographical data at the populated area level

The nearest city or village with a hospital					The nearest town or village that have a care center					The nearest town or village that have an education					Distance (Km) - type of road				Direction	Populated area	Emirate or governorate or municipality
Distance (Km) - type of road				City or village	Distance (Km) - type of road				City or village	Distance (Km) - type of road				City or village							
Sea route	Rough	Easy	asphalt		Sea route	Rough	Easy	asphalt		City or village	Sea route	Rough	Easy		asphalt	City or village	Sea route	Rough	Easy	asphalt	
0	0	0	38	Thar	0	0	0	18	Kotn	0	0	0	18	Kotn	0	0	0	18	East	Al-Melh	Kotn
0	0	0	28	Thar	0	0	0	8	Kotn	0	0	0	1	Kotn	0	0	0	8	East	Al-Monsariqah	Kotn
0	0	0	39	Thar	0	0	0	9	Kotn	0	0	0	0	0	0	0	9	East	Al-Ain and Al-Qarin	Kotn	
0	0	0	28	Thar	0	0	0	8	Kotn	0	0	0	8	Kotn	0	0	0	8	East	Najd Ma'in	Kotn
0	0	3	23	Thar	0	0	3	3	Kotn	0	0	0	2	Kotn	0	0	3	3	East	Al-Monsalekhah	Kotn
0	0	0	36	Thar	0	0	0	16	Kotn	0	0	0	12	Kotn	0	0	0	16	East	Bir Akzaa	Kotn
0	0	0	40	Thar	0	0	0	10	Hema	0	0	0	10	Hema	0	0	0	25	Northeast	Bir Al-Mab'uth (Abar Al-Mab'uth)	Kotn
0	0	4	24	Thar	0	0	4	4	Kotn	0	0	4	4	Kotn	0	0	4	4	Southwest	Ans	Kotn
0	0	14	21	Thar	0	0	14	1	Kotn	0	0	5	1	Kotn	0	0	14	1	East	Al-Arqaan	Kotn
0	0	0	33	Thar	0	0	0	13	Kotn	0	0	0	7	Kotn	0	0	0	13	East	Al-Khatwah	Kotn

The sixteenth services guide 2017_Region Najran

Table (33 - 27)

Geographical data at the populated area level

The nearest city or village with a hospital					The nearest town or village that have a care center					The nearest town or village that have an education					Distance (Km) - type of road				Direction	Populated area	Emirate or governorate or municipality
Distance (Km) - type of road				City or village	Distance (Km) - type of road				City or village	Distance (Km) - type of road				City or village							
Sea route	Rough	Easy	asphalt		Sea route	Rough	Easy	asphalt		City or village	Sea route	Rough	Easy		asphalt	City or village	Sea route	Rough	Easy	asphalt	
0	0	0	32	Thar	0	0	0	12	Kotn	0	0	0	5	Kotn	0	0	0	12	East	Al-Sarihah	Kotn
0	0	0	65	Thar	0	0	0	0		0	0	0	0		0	0	0	65	Northeast	Hema	Hema
0	0	0	65	Thar	0	0	0	0		0	0	0	0		0	0	0	20	Southwest	Na'wan	Hema
0	0	0	65	Thar	0	0	0	5	Hema	0	0	0	5	Hema	0	0	0	16	West	Labw	Hema
0	0	0	67	Thar	0	0	0	2	Hema	0	0	0	2	Hema	0	0	0	2	East	Nesr (Antique Abar Hamy)	Hema
0	0	0	73	Thar	0	0	0	16	Hema	0	0	0	0		0	0	0	16	Southeast	Al-Montazah	Hema
0	0	0	67	Thar	0	0	0	0		0	0	0	0		0	0	0	67	Northwest	As Safah	As Safah
0	0	1	66	Thar	0	0	1	1	As Safah	0	0	1	1	As Safah	0	0	1	1	West	Alerqain	As Safah
0	0	0	67	Thar	0	0	0	4	As Safah	0	0	0	4	As Safah	0	0	0	4	Southwest	Al-Maghwa	As Safah
0	0	0	67	Thar	0	0	0	5	As Safah	0	0	0	5	As Safah	0	0	0	5	South	Al-Mosaifir	As Safah

Geographical data at the populated area level

The nearest city or village with a hospital					The nearest town or village that have a care center					The nearest town or village that have an education					Distance (Km) - type of road				Direction	Populated area	Emirate or governorate or municipality
Distance (Km) - type of road				City or village	Distance (Km) - type of road				City or village	Distance (Km) - type of road				City or village							
Sea route	Rough	Easy	asphalt		Sea route	Rough	Easy	asphalt		City or village	Sea route	Rough	Easy		asphalt	City or village	Sea route	Rough	Easy	asphalt	
0	0	0	67	Thar	0	0	0	8	As Safah	0	0	0	8	As Safah	0	0	0	8	Southwest	Artad	As Safah
0	0	0	67	Thar	0	0	0	9	As Safah	0	0	0	9	As Safah	0	0	0	9	South	Shasrah	As Safah
0	0	0	80	Thar	0	0	0	0		0	0	0	0		0	0	0	18	East	Aba Al-Sela' Talham and Bni Aks	As Safah
0	0	0	80	Thar	0	0	0	12	As Safah	0	0	0	12	As Safah	0	0	0	12	Northeast	Al-Byad	As Safah
0	0	0	82	Thar	0	0	0	14	As Safah	0	0	0	14	As Safah	0	0	0	14	Northeast	Wadi Ya'rif	As Safah
0	0	0	0	Thar	0	4	0	6	As Safah	0	0	0	0	Al Rehab	0	0	0	22	East	Sahamah	As Safah
0	0	0	80	Yadamah	0	0	0	10	Al Mohamediya	0	0	0	0		0	0	0	110	North	Thajir	Thajir
0	0	0	30	Thar	0	0	0	30	Thar	0	0	0	0		0	0	0	30	South	Al Jawshan	Al Jawshan
0	0	7	33	Thar	0	0	7	8	Thar	0	0	7	0	Al Jawshan	0	0	7	0	East	Yatm	Al Jawshan
0	0	0	65	Yadamah	0	0	0	0		0	0	0	0		0	0	0	10	Northeast	Hirah Hasin Al-Mahmadiyah	Al Mohamediya

Table (33 - 29)

Geographical data at the populated area level

The nearest city or village with a hospital					The nearest town or village that have a care center					The nearest town or village that have an education					Distance (Km) - type of road				Direction	Populated area	Emirate or governorate or municipality
Distance (Km) - type of road				City or village	Distance (Km) - type of road				City or village	Distance (Km) - type of road				City or village							
Sea route	Rough	Easy	asphalt		Sea route	Rough	Easy	asphalt		Sea route	Rough	Easy	asphalt		Sea route	Rough	Easy	asphalt			
0	0	0	0		0	0	0	0		0	0	0	0		0	0	0	74	East	Khbash	Khubash
0	0	0	130	Khubash	0	0	1	49	Tamani	0	0	1	49	Tamani	0	0	0	130	East	Howaiml	Howaiml
0	0	0	60	Khubash	0	0	0	60	Khubash	0	0	0	60	Khubash	0	0	0	60	East	Nouqayhaa	Nouqayhaa
0	60	0	0	Khubash	0	50	0	0	Al-mankhali	0	60	0	0	Khubash	0	60	0	0	Northeast	Abu Shedad	Abu Shedad
0	100	0	0	Khubash	0	100	0	0	Khubash	0	100	0	0	Khubash	0	100	0	0	Northeast	Mehyash	Mehyash
0	0	0	110	Khubash	0	0	0	30	Al-mankhali	0	0	0	30	Al-mankhali	0	0	0	110	Northeast	Umm Al Waht	Umm Al Waht
0	0	0	100	Sharurah	0	0	0	50	Tamani	0	0	0	50	Tamani	0	0	0	178	East	Shaqa Al-Kanawer	Shaqa Al Nenawer
0	0	0	180	Sharurah	0	0	0	0		0	0	0	0		0	0	0	303	Northeast	Al-Mankhali	Al-mankhali
0	0	0	40	Khubash	0	0	0	0		0	0	0	20	Al Khadrah	0	0	0	40	East	Al Khadrah	Al Khadrah
0	0	0	20	Khubash	0	0	0	20	Al Khadrah	0	0	0	0		0	0	0	20	East	Al-Khalif	Al Khadrah

The sixteenth services guide 2017_Region Najran

Table (33 - 30)

Geographical data at the populated area level

The nearest city or village with a hospital					The nearest town or village that have a care center					The nearest town or village that have an education					Distance (Km) - type of road	Direction	Populated area	Emirate or governorate or municipality			
Distance (Km) - type of road				City or village	Distance (Km) - type of road				City or village	Distance (Km) - type of road				City or village							
Sea route	Rough	Easy	asphalt		Sea route	Rough	Easy	asphalt		Sea route	Rough	Easy	asphalt								
0	0	0	22	Khubash	0	0	0	22	Al Khadrah	0	0	0	20	Al Khadrah	0	0	0	22	East	Ma'mer Al-Samsam	Al Khadrah

The sixteenth services guide 2017_Region Najran

Table (34 - 1)

Educational services at the populated area level

Kindergarten school

Kindergarten- Special education						Kindergarten- International						Private kindergarten						Public kindergarten						Gender	Populated area	Emirate or governorate or municipality
Number						Number						Number						Number								
Rented buildings	Owned buildings	Teachers/females	Students	Classes	Schools	Rented buildings	Owned buildings	Teachers/females	Students	Classes	Schools	Rented buildings	Owned buildings	Teachers/females	Students	Classes	Schools	Rented buildings	Owned buildings	Teachers/females	Students	Classes	Schools			
0	0	0	0	0	0	2	0	11	171	8	2	5	4	36	263	36	9	3	17	162	430	87	20	Males - Females	Najran	Najran
0	0	0	0	0	0	0	0	0	0	0	0	0	0	0	0	0	0	0	1	2	2	2	1	Males - Females	Beir Askar	Bir Askar
0	0	0	0	0	0	0	0	0	0	0	0	0	0	0	0	0	0	0	1	6	60	3	1	Males - Females	Al Mishaliah	Al Mishaliah
0	0	0	0	0	0	0	0	0	0	0	0	0	0	0	0	0	0	1	3	31	66	18	4	Males - Females	Sharurah	Sharurah
0	0	0	0	0	0	0	0	0	0	0	0	0	0	0	0	0	0	0	2	9	62	6	2	Males - Females	Hubuna	Hubuna
0	0	0	0	0	0	0	0	0	0	0	0	0	0	0	0	0	0	1	0	3	58	3	1	Males - Females	Ad-Dayqah	Hubuna
0	0	0	0	0	0	0	0	0	0	0	0	0	0	0	0	0	0	0	1	3	40	3	1	Males - Females	Aljafah	Al Harshaf and Juffa
0	0	0	0	0	0	0	0	0	0	0	0	0	0	0	0	0	0	0	2	5	63	6	2	Males - Females	Badr Al Janoub	Badr Al Janoub
0	0	0	0	0	0	0	0	0	0	0	0	0	0	0	0	0	0	1	0	6	21	4	1	Males - Females	As-Sawayel	Al Khanik
0	0	0	0	0	0	0	0	0	0	0	0	0	0	0	0	0	0	1	0	1	35	3	1	Males - Females	Alatf	Hadadah
0	0	0	0	0	0	0	0	0	0	0	0	0	0	0	0	0	0	0	2	5	28	4	2	Males - Females	Yadamah	Yadamah
0	0	0	0	0	0	0	0	0	0	0	0	0	0	0	0	0	0	0	1	1	4	2	1	Males - Females	Sultana	Sultana
0	0	0	0	0	0	0	0	0	0	0	0	0	0	0	0	0	0	1	0	3	11	2	1	Males - Females	Al-Ghamise	Thar
0	0	0	0	0	0	0	0	0	0	0	0	0	0	0	0	0	0	1	0	3	9	2	1	Males - Females	Al-Watid	Kotn

The sixteenth services guide 2017_Region Najran

Educational services at the populated area level

Primary school 1-2

Primary Quran memorization						Private primary						General primary						Gender	Populated area	Emirate or governorate or municipality
Number						Number						Number								
Rented buildings	Owned buildings	Teachers	Students	Classes	Schools	Rented buildings	Owned buildings	Teachers	Students	Classes	Schools	Rented buildings	Owned buildings	Teachers	Students	Classes	Schools			
0	5	72	611	52	5	6	1	133	2030	99	7	4	49	1050	12883	599	53	Males	Najran	Najran
1	5	83	530	47	6	2	2	26	259	27	4	14	43	1518	14265	679	57	Females		
0	0	0	0	0	0	0	0	0	0	0	0	0	1	13	229	11	1	Males	Beir Askar	Bir Askar
0	0	0	0	0	0	0	0	0	0	0	0	0	1	17	222	10	1	Females		
0	0	0	0	0	0	0	0	0	0	0	0	0	1	8	114	6	1	Males	Akefah Almuayen	Akifa
0	0	0	0	0	0	0	0	0	0	0	0	0	1	11	45	6	1	Females		
0	0	0	0	0	0	0	0	0	0	0	0	0	1	6	19	4	1	Males	Aba Alrashash	Aba Rashash
0	0	0	0	0	0	0	0	0	0	0	0	0	0	0	0	0	0	Females		
0	0	0	0	0	0	0	0	0	0	0	0	1	1	60	1557	43	2	Males	Al Mishalialh	Al Mishalialh
0	1	21	273	12	1	0	0	0	0	0	0	1	2	66	1508	47	3	Females		
0	1	9	141	8	1	0	0	0	0	0	0	0	2	25	369	18	2	Males	Al Husayniyah	Al Husayniyah
0	0	0	0	0	0	0	0	0	0	0	0	1	1	19	300	14	2	Females		
0	0	0	0	0	0	0	0	0	0	0	0	0	1	17	235	10	1	Males	Saleit Ghazal	Al Husayniyah
0	0	0	0	0	0	0	0	0	0	0	0	0	1	16	235	11	1	Females		
0	0	0	0	0	0	0	0	0	0	0	0	0	1	11	154	7	1	Males	Alhadbaa	Al Husayniyah
0	0	0	0	0	0	0	0	0	0	0	0	0	0	0	0	0	0	Females		
0	0	0	0	0	0	0	0	0	0	0	0	0	1	14	229	10	1	Males	Al-Khara'	Al-Khara'
0	0	0	0	0	0	0	0	0	0	0	0	0	2	28	385	18	2	Females		

The sixteenth services guide 2017_Region Najran

Educational services at the populated area level

Primary school 1-2

Primary Quran memorization						Private primary						General primary						Gender	Populated area	Emirate or governorate or municipality
Number						Number						Number								
Rented buildings	Owned buildings	Teachers	Students	Classes	Schools	Rented buildings	Owned buildings	Teachers	Students	Classes	Schools	Rented buildings	Owned buildings	Teachers	Students	Classes	Schools			
0	0	0	0	0	0	0	0	0	0	0	0	0	1	20	293	12	1	Males	Hairat Al Solam	Al-Khara'
0	0	0	0	0	0	0	0	0	0	0	0	0	1	24	276	10	1	Females		
0	1	19	218	13	1	1	0	22	362	18	1	4	9	242	4878	181	13	Males	Sharurah	Sharurah
0	2	65	591	30	2	0	0	0	0	0	0	6	6	311	4321	155	12	Females		
0	0	0	0	0	0	0	0	0	0	0	0	1	1	19	127	10	2	Males	Al-Kharkhir	Sharurah
1	0	11	81	6	1	0	0	0	0	0	0	2	1	36	493	23	3	Females		
0	1	10	104	8	1	0	0	0	0	0	0	2	0	31	700	24	2	Males	Al Wadiah	Al Wadiah
0	1	11	99	8	1	0	0	0	0	0	0	0	2	41	563	18	2	Females		
0	0	0	0	0	0	0	0	0	0	0	0	0	1	5	32	6	1	Males	Tamani	Tamani
0	0	0	0	0	0	0	0	0	0	0	0	0	1	15	27	6	1	Females		
0	0	0	0	0	0	0	0	0	0	0	0	0	1	7	120	6	1	Males	Al Akhashim	Al Akhashim
0	0	0	0	0	0	0	0	0	0	0	0	1	0	9	103	6	1	Females		
0	1	12	56	8	1	1	0	10	99	6	1	0	4	31	393	25	4	Males	Hubuna	Hubuna
0	1	17	56	6	1	0	0	0	0	0	0	1	4	72	391	30	5	Females		
0	0	0	0	0	0	0	0	0	0	0	0	0	1	8	101	6	1	Males	Almuntasher	Hubuna
0	0	0	0	0	0	0	0	0	0	0	0	0	1	12	85	5	1	Females		
0	0	0	0	0	0	0	0	0	0	0	0	0	0	0	0	0	0	Males	An-Naqaa	Hubuna
0	0	0	0	0	0	0	0	0	0	0	0	0	1	14	71	6	1	Females		

Educational services at the populated area level

Primary school 1-2

Primary Quran memorization						Private primary						General primary						Gender	Populated area	Emirate or governorate or municipality
Number						Number						Number								
Rented buildings	Owned buildings	Teachers	Students	Classes	Schools	Rented buildings	Owned buildings	Teachers	Students	Classes	Schools	Rented buildings	Owned buildings	Teachers	Students	Classes	Schools			
0	0	0	0	0	0	0	0	0	0	0	0	0	2	13	176	12	2	Males	Ad-Dayqah	Hubuna
0	0	0	0	0	0	0	0	0	0	0	0	1	0	13	125	6	1	Females		
0	0	0	0	0	0	0	0	0	0	0	0	0	0	0	0	0	0	Males	Turaymah	Hubuna
0	0	0	0	0	0	0	0	0	0	0	0	0	1	5	15	5	1	Females		
0	0	0	0	0	0	0	0	0	0	0	0	0	1	7	75	6	1	Males	Sakhi	Hubuna
0	0	0	0	0	0	0	0	0	0	0	0	0	1	12	84	6	1	Females		
0	0	0	0	0	0	0	0	0	0	0	0	0	1	6	127	6	1	Males	Al Majma'	Al Majma'
0	0	0	0	0	0	0	0	0	0	0	0	0	1	9	122	6	1	Females		
0	0	0	0	0	0	0	0	0	0	0	0	0	1	5	47	6	1	Males	Nuqaa Manei Aba Altaheen	Al Majma'
0	0	0	0	0	0	0	0	0	0	0	0	0	1	15	38	6	1	Females		
0	0	0	0	0	0	0	0	0	0	0	0	0	1	8	137	5	1	Males	Aljafah	Al Harshaf and Juffa
0	0	0	0	0	0	0	0	0	0	0	0	0	1	14	126	4	1	Females		
0	0	0	0	0	0	0	0	0	0	0	0	0	2	11	111	12	2	Males	Alharshaf	Al Harshaf and Juffa
0	0	0	0	0	0	0	0	0	0	0	0	0	1	13	75	6	1	Females		
0	0	0	0	0	0	0	0	0	0	0	0	0	2	23	155	12	2	Males	Badr Al Janoub	Badr Al Janub
0	1	0	28	3	1	0	0	0	0	0	0	0	2	29	157	11	2	Females		
0	0	0	0	0	0	0	0	0	0	0	0	0	1	7	18	6	1	Males	Almaliha	Badr Al Janub
0	0	0	0	0	0	0	0	0	0	0	0	0	1	10	15	6	1	Females		

Educational services at the populated area level

Primary school 1-2

Primary Quran memorization						Private primary						General primary						Gender	Populated area	Emirate or governorate or municipality
Number						Number						Number								
Rented buildings	Owned buildings	Teachers	Students	Classes	Schools	Rented buildings	Owned buildings	Teachers	Students	Classes	Schools	Rented buildings	Owned buildings	Teachers	Students	Classes	Schools			
0	0	0	0	0	0	0	0	0	0	0	0	0	1	10	83	6	1	Males	As-Sawayel	Al Khanik
0	0	0	0	0	0	0	0	0	0	0	0	0	0	0	0	0	0	Females		
0	0	0	0	0	0	0	0	0	0	0	0	0	1	2	1	2	1	Males	Al Qarn	Al Khanik
0	0	0	0	0	0	0	0	0	0	0	0	0	0	0	0	0	0	Females		
0	0	0	0	0	0	0	0	0	0	0	0	1	0	5	24	6	1	Males	Ghutaymah Hijrah Qanyah	Al Khanik
0	0	0	0	0	0	0	0	0	0	0	0	0	1	10	17	6	1	Females		
0	0	0	0	0	0	0	0	0	0	0	0	0	1	10	63	5	1	Males	Fara' Aljabal	Al Khanik
0	0	0	0	0	0	0	0	0	0	0	0	0	1	15	34	6	1	Females		
0	0	0	0	0	0	0	0	0	0	0	0	0	0	0	0	0	0	Males	Radyah Ghuwyer	Al Khanik
0	0	0	0	0	0	0	0	0	0	0	0	0	1	17	84	6	1	Females		
0	0	0	0	0	0	0	0	0	0	0	0	0	0	0	0	0	0	Males	Alatf	Hadadah
0	0	0	0	0	0	0	0	0	0	0	0	0	1	17	124	6	1	Females		
0	0	0	0	0	0	0	0	0	0	0	0	0	1	10	116	6	1	Males	Al Markh	Hadadah
0	0	0	0	0	0	0	0	0	0	0	0	0	0	0	0	0	0	Females		
0	0	0	0	0	0	0	0	0	0	0	0	0	1	6	20	6	1	Males	Al Rehab	Al Rehab
0	0	0	0	0	0	0	0	0	0	0	0	0	1	11	24	6	1	Females		
0	0	0	0	0	0	0	0	0	0	0	0	0	1	8	32	6	1	Males	Ladamah	Ladamah
0	0	0	0	0	0	0	0	0	0	0	0	0	1	10	37	6	1	Females		

Educational services at the populated area level

Primary school 1-2

Primary Quran memorization						Private primary						General primary						Gender	Populated area	Emirate or governorate or municipality
Number						Number						Number								
Rented buildings	Owned buildings	Teachers	Students	Classes	Schools	Rented buildings	Owned buildings	Teachers	Students	Classes	Schools	Rented buildings	Owned buildings	Teachers	Students	Classes	Schools			
0	1	10	96	13	1	0	0	0	0	0	0	1	3	48	506	28	4	Males	Yadamah	Yadamah
0	1	10	77	8	1	0	0	0	0	0	0	2	1	32	276	22	3	Females		
0	0	0	0	0	0	0	0	0	0	0	0	0	0	0	0	0	0	Males	Al-Adgham (Al-Sulaiya)	Yadamah
0	0	0	0	0	0	0	0	0	0	0	0	1	0	10	126	7	1	Females		
0	0	0	0	0	0	0	0	0	0	0	0	0	1	6	42	6	1	Males	Al-Orf	Yadamah
0	0	0	0	0	0	0	0	0	0	0	0	0	1	12	40	6	1	Females		
0	0	0	0	0	0	0	0	0	0	0	0	0	1	5	13	6	1	Males	Al Jafra	Yadamah
0	0	0	0	0	0	0	0	0	0	0	0	0	0	0	0	0	0	Females		
0	0	0	0	0	0	0	0	0	0	0	0	0	1	14	152	8	1	Males	Abalem	Yadamah
0	0	0	0	0	0	0	0	0	0	0	0	0	1	13	214	9	1	Females		
0	0	0	0	0	0	0	0	0	0	0	0	0	1	5	44	6	1	Males	Hajret Al-Refaa	Yadamah
0	0	0	0	0	0	0	0	0	0	0	0	1	0	8	33	6	1	Females		
0	0	0	0	0	0	0	0	0	0	0	0	0	1	5	113	6	1	Males	Aba Al-Rakham Wasat	Yadamah
0	0	0	0	0	0	0	0	0	0	0	0	0	1	9	100	6	1	Females		
0	0	0	0	0	0	0	0	0	0	0	0	0	1	7	70	6	1	Males	Shawahet	Yadamah
0	0	0	0	0	0	0	0	0	0	0	0	0	1	12	62	6	1	Females		
0	0	0	0	0	0	0	0	0	0	0	0	0	1	14	52	6	1	Males	Sultana	Sultana
0	0	0	0	0	0	0	0	0	0	0	0	0	1	10	55	6	1	Females		

Educational services at the populated area level

Primary school 1-2

Primary Quran memorization						Private primary						General primary						Gender	Populated area	Emirate or governorate or municipality
Number						Number						Number								
Rented buildings	Owned buildings	Teachers	Students	Classes	Schools	Rented buildings	Owned buildings	Teachers	Students	Classes	Schools	Rented buildings	Owned buildings	Teachers	Students	Classes	Schools			
0	0	0	0	0	0	0	0	0	0	0	0	0	1	8	45	6	1	Males	Al-Khalidyyah	Al Khalidyyah
0	0	0	0	0	0	0	0	0	0	0	0	1	0	7	33	6	1	Females		
0	0	0	0	0	0	0	0	0	0	0	0	1	0	4	13	6	1	Males	Al-mandafin	Al-mandafin
0	0	0	0	0	0	0	0	0	0	0	0	0	0	0	0	0	0	Females		
0	1	7	59	8	1	0	0	0	0	0	0	0	1	11	155	6	1	Males	Al-Ghamise	Thar
0	1	8	42	6	1	0	0	0	0	0	0	0	2	21	198	15	2	Females		
0	0	0	0	0	0	0	0	0	0	0	0	0	1	3	15	5	1	Males	Washil Al-Zieb	Thar
0	0	0	0	0	0	0	0	0	0	0	0	0	1	8	75	6	1	Females		
0	0	0	0	0	0	0	0	0	0	0	0	0	1	10	32	5	1	Males	Tela'	Thar
0	0	0	0	0	0	0	0	0	0	0	0	0	1	7	27	6	1	Females		
0	0	0	0	0	0	0	0	0	0	0	0	0	1	4	49	6	1	Males	Al Rahbah	Thar
0	0	0	0	0	0	0	0	0	0	0	0	0	1	13	84	6	1	Females		
0	0	0	0	0	0	0	0	0	0	0	0	0	0	0	0	0	0	Males	Al-Kharmaa	Thar
0	0	0	0	0	0	0	0	0	0	0	0	1	0	7	17	5	1	Females		
0	0	0	0	0	0	0	0	0	0	0	0	0	2	14	83	12	2	Males	Al-Watid	Kotn
0	0	0	0	0	0	0	0	0	0	0	0	0	1	9	89	6	1	Females		
0	0	0	0	0	0	0	0	0	0	0	0	0	0	0	0	0	0	Males	Al-Fathah	Kotn
0	0	0	0	0	0	0	0	0	0	0	0	0	1	7	23	6	1	Females		

Educational services at the populated area level

Primary school 1-2

Primary Quran memorization						Private primary						General primary						Gender	Populated area	Emirate or governorate or municipality
Number						Number						Number								
Rented buildings	Owned buildings	Teachers	Students	Classes	Schools	Rented buildings	Owned buildings	Teachers	Students	Classes	Schools	Rented buildings	Owned buildings	Teachers	Students	Classes	Schools			
0	0	0	0	0	0	0	0	0	0	0	0	0	1	6	27	6	1	Males	Al-Ain and Al-Qarin	Kotn
0	0	0	0	0	0	0	0	0	0	0	0	0	1	8	19	6	1	Females		
0	0	0	0	0	0	0	0	0	0	0	0	0	1	7	54	6	1	Males	Hema	Hema
0	0	0	0	0	0	0	0	0	0	0	0	0	1	10	54	6	1	Females		
0	0	0	0	0	0	0	0	0	0	0	0	0	1	5	78	6	1	Males	Na'wan	Hema
0	0	0	0	0	0	0	0	0	0	0	0	0	1	7	67	6	1	Females		
0	0	0	0	0	0	0	0	0	0	0	0	1	0	4	37	6	1	Males	Al-Montazah	Hema
0	0	0	0	0	0	0	0	0	0	0	0	0	0	0	0	0	0	Females		
0	0	0	0	0	0	0	0	0	0	0	0	0	1	8	60	6	1	Males	As Safah	As Safah
0	0	0	0	0	0	0	0	0	0	0	0	0	1	7	30	6	1	Females		
0	0	0	0	0	0	0	0	0	0	0	0	0	1	6	38	6	1	Males	Aba Al-Sela' Talham and Bni Aks	As Safah
0	0	0	0	0	0	0	0	0	0	0	0	1	0	6	29	6	1	Females		
0	0	0	0	0	0	0	0	0	0	0	0	0	1	10	81	6	1	Males	Thajir	Thajir
0	0	0	0	0	0	0	0	0	0	0	0	0	0	0	0	0	0	Females		
0	0	0	0	0	0	0	0	0	0	0	0	0	1	3	10	6	1	Males	Al Jawshan	Al Jawshan
0	0	0	0	0	0	0	0	0	0	0	0	1	0	8	11	6	1	Females		
0	0	0	0	0	0	0	0	0	0	0	0	0	0	0	0	0	0	Males	Hirah Hasin Al-Mahmadiyah	Al Mohamediya
0	0	0	0	0	0	0	0	0	0	0	0	0	1	9	105	6	1	Females		

Educational services at the populated area level

Primary school 1-2

Primary Quran memorization						Private primary						General primary						Gender	Populated area	Emirate or governorate or municipality
Number						Number						Number								
Rented buildings	Owned buildings	Teachers	Students	Classes	Schools	Rented buildings	Owned buildings	Teachers	Students	Classes	Schools	Rented buildings	Owned buildings	Teachers	Students	Classes	Schools			
0	0	0	0	0	0	0	0	0	0	0	0	0	2	29	356	16	2	Males	Khabash	Khubash
0	0	0	0	0	0	0	0	0	0	0	0	0	1	23	318	12	1	Females		
0	0	0	0	0	0	0	0	0	0	0	0	0	1	8	16	6	1	Males	Al-Mankhali	Al-mankhali
0	0	0	0	0	0	0	0	0	0	0	0	0	0	0	0	0	0	Females		
0	0	0	0	0	0	0	0	0	0	0	0	0	1	7	46	6	1	Males	Al-Khalif	Al Khadrah
0	0	0	0	0	0	0	0	0	0	0	0	0	0	0	0	0	0	Females		

The sixteenth services guide 2017_Region Najran

Table (36 - 1)

Educational services at the populated area level

Primary school 2-2

International primary						Primary private Quran memorization						Gender	Populated area	Emirate or governorate or municipality
Number						Number								
Rented buildings	Owned buildings	Teachers	Students	Classes	Schools	Rented buildings	Owned buildings	Teachers	Students	Classes	Schools			
2	0	4	258	12	2	0	0	0	0	0	0	Males	Najran	Najran
2	0	16	304	12	2	0	0	0	0	0	0	Females		

The sixteenth services guide 2017_Region Najran

Table (37-1)

Educational services at the populated area level

Intermediate school 1-2

Evening Private intermediate						Private Intermediate						Evening Intermediate						General Intermediate						Gender	Populated area	Emirate or governorate or municipality
Number						Number						Number						Number								
Rented buildings	Owned buildings	Teachers	Students	Classes	Schools	Rented buildings	Owned buildings	Teachers	Students	Classes	Schools	Rented buildings	Owned buildings	Teachers	Students	Classes	Schools	Rented buildings	Owned buildings	Teachers	Students	Classes	Schools			
0	0	0	0	0	0	4	1	28	395	19	5	0	5	0	121	14	5	0	33	545	6998	245	33	Males	Najran	Najran
0	0	0	0	0	0	0	0	0	0	0	0	0	0	0	0	0	0	2	30	591	7236	248	32	Females		
0	0	0	0	0	0	0	0	0	0	0	0	0	0	0	0	0	0	0	0	0	0	0	0	Males	Beir Askar	Bir Askar
0	0	0	0	0	0	0	0	0	0	0	0	0	0	0	0	0	0	0	1	16	106	4	1	Females		
0	0	0	0	0	0	0	0	0	0	0	0	0	0	0	0	0	0	0	1	9	58	3	1	Males	Akefah Almuayen	Akifa
0	0	0	0	0	0	0	0	0	0	0	0	0	0	0	0	0	0	0	1	6	44	3	1	Females		
0	0	0	0	0	0	0	0	0	0	0	0	0	1	0	11	3	1	0	1	28	592	15	1	Males	Al Mishaliah	Al Mishaliah
0	0	0	0	0	0	0	0	0	0	0	0	0	0	0	0	0	0	1	1	29	284	12	2	Females		
0	0	0	0	0	0	0	0	0	0	0	0	0	0	0	0	0	0	0	1	13	170	6	1	Males	Al Husayniyah	Al Husayniyah
0	0	0	0	0	0	0	0	0	0	0	0	0	0	0	0	0	0	0	2	19	225	9	2	Females		
0	0	0	0	0	0	0	0	0	0	0	0	0	0	0	0	0	0	0	1	13	129	5	1	Males	Saleit Ghazal	Al Husayniyah
0	0	0	0	0	0	0	0	0	0	0	0	0	0	0	0	0	0	0	0	0	0	0	0	Females		
0	0	0	0	0	0	0	0	0	0	0	0	0	0	0	0	0	0	0	1	9	77	3	1	Males	Alhadbaa	Al Husayniyah
0	0	0	0	0	0	0	0	0	0	0	0	0	0	0	0	0	0	0	0	0	0	0	0	Females		
0	0	0	0	0	0	0	0	0	0	0	0	0	0	0	0	0	0	0	1	14	199	6	1	Males	Al-Khara'	Al-Khara'
0	0	0	0	0	0	0	0	0	0	0	0	0	0	0	0	0	0	0	0	0	0	0	0	Females		
0	0	0	0	0	0	0	0	0	0	0	0	0	0	0	0	0	0	0	0	0	0	0	0	Males	Hairat Al Solam	Al-Khara'
0	0	0	0	0	0	0	0	0	0	0	0	0	0	0	0	0	0	0	1	22	461	9	1	Females		

The sixteenth services guide 2017_Region Najran

Table (37-2)

Educational services at the populated area level

Intermediate school 1-2

Evening Private intermediate						Private Intermediate						Evening Intermediate						General Intermediate						Gender	Populated area	Emirate or governorate or municipality
Number						Number						Number						Number								
Rented buildings	Owned buildings	Teachers	Students	Classes	Schools	Rented buildings	Owned buildings	Teachers	Students	Classes	Schools	Rented buildings	Owned buildings	Teachers	Students	Classes	Schools	Rented buildings	Owned buildings	Teachers	Students	Classes	Schools			
0	0	0	0	0	0	0	0	0	0	0	0	0	0	0	0	0	0	1	0	23	315	8	1	Males	Taslal	Al-Khara'
0	0	0	0	0	0	0	0	0	0	0	0	0	0	0	0	0	0	0	0	0	0	0	0	Females		
0	0	0	0	0	0	1	1	13	178	10	2	0	2	0	110	6	2	0	5	71	1610	42	5	Males	Sharurah	Sharurah
0	0	0	0	0	0	0	0	0	0	0	0	0	0	0	0	0	0	2	3	127	1779	49	5	Females		
0	0	0	0	0	0	0	0	0	0	0	0	0	0	0	0	0	0	0	1	9	218	4	1	Males	Al-Kharkhir	Sharurah
0	0	0	0	0	0	0	0	0	0	0	0	0	0	0	0	0	0	1	0	14	255	8	1	Females		
0	0	0	0	0	0	0	0	0	0	0	0	1	1	0	77	6	2	2	0	27	499	18	2	Males	Al Wadiah	Al Wadiah
0	0	0	0	0	0	0	0	0	0	0	0	0	0	0	0	0	0	0	1	12	300	7	1	Females		
0	0	0	0	0	0	0	0	0	0	0	0	0	0	0	0	0	0	0	1	5	28	3	1	Males	Tamani	Tamani
0	0	0	0	0	0	0	0	0	0	0	0	0	0	0	0	0	0	1	0	8	12	3	1	Females		
0	0	0	0	0	0	0	0	0	0	0	0	0	0	0	0	0	0	0	1	7	47	3	1	Males	Al Akhashim	Al Akhashim
0	0	0	0	0	0	0	0	0	0	0	0	0	0	0	0	0	0	1	0	11	36	3	1	Females		
0	0	0	0	0	0	0	0	0	0	0	0	0	1	0	14	3	1	0	2	23	206	9	2	Males	Hubuna	Hubuna
0	0	0	0	0	0	0	0	0	0	0	0	0	0	0	0	0	0	0	1	8	231	6	1	Females		
0	0	0	0	0	0	0	0	0	0	0	0	0	0	0	0	0	0	0	1	9	75	3	1	Males	Almuntasher	Hubuna
0	0	0	0	0	0	0	0	0	0	0	0	0	0	0	0	0	0	0	1	13	42	3	1	Females		
0	0	0	0	0	0	0	0	0	0	0	0	0	0	0	0	0	0	0	1	5	96	3	1	Males	Ad-Dayqah	Hubuna
0	0	0	0	0	0	0	0	0	0	0	0	0	0	0	0	0	0	0	1	14	142	5	1	Females		

The sixteenth services guide 2017_Region Najran

Educational services at the populated area level

Intermediate school 1-2

Evening Private intermediate						Private Intermediate						Evening Intermediate						General Intermediate						Gender	Populated area	Emirate or governorate or municipality
Number						Number						Number						Number								
Rented buildings	Owned buildings	Teachers	Students	Classes	Schools	Rented buildings	Owned buildings	Teachers	Students	Classes	Schools	Rented buildings	Owned buildings	Teachers	Students	Classes	Schools	Rented buildings	Owned buildings	Teachers	Students	Classes	Schools			
0	0	0	0	0	0	0	0	0	0	0	0	0	0	0	0	0	0	0	1	8	73	3	1	Males	Sakhi	Hubuna
0	0	0	0	0	0	0	0	0	0	0	0	0	0	0	0	0	0	0	0	0	0	0	0	Females		
0	0	0	0	0	0	0	0	0	0	0	0	0	0	0	0	0	0	0	1	6	83	3	1	Males	Al Majma'	Al Majma'
0	0	0	0	0	0	0	0	0	0	0	0	0	0	0	0	0	0	0	1	9	55	3	1	Females		
0	0	0	0	0	0	0	0	0	0	0	0	0	0	0	0	0	0	0	1	2	89	3	1	Males	Aljafah	Al Harshaf and Juffa
0	0	0	0	0	0	0	0	0	0	0	0	0	0	0	0	0	0	0	1	8	92	3	1	Females		
0	0	0	0	0	0	0	0	0	0	0	0	0	0	0	0	0	0	0	1	12	89	3	1	Males	Badr Al Janoub	Badr Al Janoub
0	0	0	0	0	0	0	0	0	0	0	0	0	0	0	0	0	0	0	1	11	94	3	1	Females		
0	0	0	0	0	0	0	0	0	0	0	0	0	0	0	0	0	0	0	1	6	10	3	1	Males	Almaliha	Badr Al Janoub
0	0	0	0	0	0	0	0	0	0	0	0	0	0	0	0	0	0	0	0	0	0	0	0	Females		
0	0	0	0	0	0	0	0	0	0	0	0	0	0	0	0	0	0	0	1	3	57	3	1	Males	As-Sawayel	Al Khanik
0	0	0	0	0	0	0	0	0	0	0	0	0	0	0	0	0	0	0	1	8	90	3	1	Females		
0	0	0	0	0	0	0	0	0	0	0	0	0	0	0	0	0	0	0	0	0	0	0	0	Males	Alatf	Hadadah
0	0	0	0	0	0	0	0	0	0	0	0	0	0	0	0	0	0	0	1	12	53	3	1	Females		
0	0	0	0	0	0	0	0	0	0	0	0	0	0	0	0	0	0	0	1	9	73	3	1	Males	Al Markh	Hadadah
0	0	0	0	0	0	0	0	0	0	0	0	0	0	0	0	0	0	0	0	0	0	0	0	Females		
0	0	0	0	0	0	0	0	0	0	0	0	0	0	0	0	0	0	0	1	8	12	3	1	Males	Al Rehab	Al Rehab
0	0	0	0	0	0	0	0	0	0	0	0	0	0	0	0	0	0	0	1	9	18	3	1	Females		

Table (37-4)

Educational services at the populated area level

Intermediate school 1-2

Evening Private intermediate						Private Intermediate						Evening Intermediate						General Intermediate						Gender	Populated area	Emirate or governorate or municipality
Number						Number						Number						Number								
Rented buildings	Owned buildings	Teachers	Students	Classes	Schools	Rented buildings	Owned buildings	Teachers	Students	Classes	Schools	Rented buildings	Owned buildings	Teachers	Students	Classes	Schools	Rented buildings	Owned buildings	Teachers	Students	Classes	Schools			
0	0	0	0	0	0	0	0	0	0	0	0	0	0	0	0	0	0	0	1	9	12	3	1	Males	Ladamah	Ladamah
0	0	0	0	0	0	0	0	0	0	0	0	0	0	0	0	0	0	0	0	0	0	0	0	Females		
0	0	0	0	0	0	0	0	0	0	0	0	0	1	0	28	3	1	0	2	14	169	6	2	Males	Yadamah	Yadamah
0	0	0	0	0	0	0	0	0	0	0	0	0	0	0	0	0	0	0	1	12	32	3	1	Females		
0	0	0	0	0	0	0	0	0	0	0	0	0	0	0	0	0	0	0	0	0	0	0	0	Males	Al-Adgham (Al-Sulaiya)	Yadamah
0	0	0	0	0	0	0	0	0	0	0	0	0	0	0	0	0	0	1	0	9	73	3	1	Females		
0	0	0	0	0	0	0	0	0	0	0	0	0	0	0	0	0	0	0	1	8	36	3	1	Males	Al-Orf	Yadamah
0	0	0	0	0	0	0	0	0	0	0	0	0	0	0	0	0	0	0	1	8	14	3	1	Females		
0	0	0	0	0	0	0	0	0	0	0	0	0	0	0	0	0	0	0	1	15	115	5	1	Males	Abalem	Yadamah
0	0	0	0	0	0	0	0	0	0	0	0	0	0	0	0	0	0	0	1	12	96	3	1	Females		
0	0	0	0	0	0	0	0	0	0	0	0	0	0	0	0	0	0	0	0	0	0	0	0	Males	Hajret Al-Refaa	Yadamah
0	0	0	0	0	0	0	0	0	0	0	0	0	0	0	0	0	0	0	1	8	30	3	1	Females		
0	0	0	0	0	0	0	0	0	0	0	0	0	0	0	0	0	0	0	1	4	74	3	1	Males	Aba Al-Rakham Wasat	Yadamah
0	0	0	0	0	0	0	0	0	0	0	0	0	0	0	0	0	0	0	1	8	41	3	1	Females		
0	0	0	0	0	0	0	0	0	0	0	0	0	0	0	0	0	0	0	1	8	47	3	1	Males	Shawahet	Yadamah
0	0	0	0	0	0	0	0	0	0	0	0	0	0	0	0	0	0	0	0	0	0	0	0	Females		
0	0	0	0	0	0	0	0	0	0	0	0	0	0	0	0	0	0	0	1	0	69	3	1	Males	Sultana	Sultana
0	0	0	0	0	0	0	0	0	0	0	0	0	0	0	0	0	0	0	1	9	44	3	1	Females		

The sixteenth services guide 2017_Region Najran

Table (37- 5)

Educational services at the populated area level

Intermediate school 1-2

Evening Private intermediate						Private Intermediate						Evening Intermediate						General Intermediate						Gender	Populated area	Emirate or governorate or municipality
Number						Number						Number						Number								
Rented buildings	Owned buildings	Teachers	Students	Classes	Schools	Rented buildings	Owned buildings	Teachers	Students	Classes	Schools	Rented buildings	Owned buildings	Teachers	Students	Classes	Schools	Rented buildings	Owned buildings	Teachers	Students	Classes	Schools			
0	0	0	0	0	0	0	0	0	0	0	0	0	0	0	0	0	0	0	2	19	163	7	2	Males	Al-Ghamise	Thar
0	0	0	0	0	0	0	0	0	0	0	0	0	0	0	0	0	0	0	1	9	163	5	1	Females		
0	0	0	0	0	0	0	0	0	0	0	0	0	0	0	0	0	0	0	1	3	15	3	1	Males	Tela'	Thar
0	0	0	0	0	0	0	0	0	0	0	0	0	0	0	0	0	0	0	1	11	15	3	1	Females		
0	0	0	0	0	0	0	0	0	0	0	0	0	0	0	0	0	0	0	1	3	62	3	1	Males	Al-Watid	Kotn
0	0	0	0	0	0	0	0	0	0	0	0	0	0	0	0	0	0	0	1	8	88	3	1	Females		
0	0	0	0	0	0	0	0	0	0	0	0	0	0	0	0	0	0	0	1	6	46	3	1	Males	Hema	Hema
0	0	0	0	0	0	0	0	0	0	0	0	0	0	0	0	0	0	0	0	0	0	0	0	Females		
0	0	0	0	0	0	0	0	0	0	0	0	0	0	0	0	0	0	0	1	7	46	3	1	Males	Na'wan	Hema
0	0	0	0	0	0	0	0	0	0	0	0	0	0	0	0	0	0	0	1	8	55	3	1	Females		
0	0	0	0	0	0	0	0	0	0	0	0	0	0	0	0	0	0	0	1	5	30	3	1	Males	As Safah	As Safah
0	0	0	0	0	0	0	0	0	0	0	0	0	0	0	0	0	0	0	1	7	47	3	1	Females		
0	0	0	0	0	0	0	0	0	0	0	0	0	0	0	0	0	0	0	1	3	21	3	1	Males	Aba Al-Sela' Talham and Bni	As Safah
0	0	0	0	0	0	0	0	0	0	0	0	0	0	0	0	0	0	0	0	0	0	0	0	Females		
0	0	0	0	0	0	0	0	0	0	0	0	0	0	0	0	0	0	0	1	4	68	3	1	Males	Thajir	Thajir
0	0	0	0	0	0	0	0	0	0	0	0	0	0	0	0	0	0	0	0	0	0	0	0	Females		
0	0	0	0	0	0	0	0	0	0	0	0	0	0	0	0	0	0	0	1	6	13	3	1	Males	Al Jawshan	Al Jawshan
0	0	0	0	0	0	0	0	0	0	0	0	0	0	0	0	0	0	0	0	0	0	0	0	Females		

The sixteenth services guide 2017_Region Najran

Table (37- 6)

Educational services at the populated area level

Intermediate school 1-2

Evening Private intermediate						Private Intermediate						Evening Intermediate						General Intermediate						Gender	Populated area	Emirate or governorate or municipality
Number						Number						Number						Number								
Rented buildings	Owned buildings	Teachers	Students	Classes	Schools	Rented buildings	Owned buildings	Teachers	Students	Classes	Schools	Rented buildings	Owned buildings	Teachers	Students	Classes	Schools	Rented buildings	Owned buildings	Teachers	Students	Classes	Schools			
0	0	0	0	0	0	0	0	0	0	0	0	0	0	0	0	0	0	0	0	0	0	0	0	Males	Hirah Hasin Al-Mahmadiyah	Al Mohamediya
0	0	0	0	0	0	0	0	0	0	0	0	0	0	0	0	0	0	0	1	10	41	3	1	Females		
0	0	0	0	0	0	0	0	0	0	0	0	0	0	0	0	0	0	0	2	13	160	6	2	Males	Khubash	Khubash
0	0	0	0	0	0	0	0	0	0	0	0	0	0	0	0	0	0	0	1	14	135	5	1	Females		
0	0	0	0	0	0	0	0	0	0	0	0	0	0	0	0	0	0	0	1	4	8	2	1	Males	Al-Mankhali	Al-mankhali
0	0	0	0	0	0	0	0	0	0	0	0	0	0	0	0	0	0	0	0	0	0	0	0	Females		

The sixteenth services guide 2017_Region Najran

Table (38 - 1)

Educational services at the populated area level

Intermediate school 2-2

International Intermediate						Intermediate private Quran						Intermediate Quran memorization						Gender	Populated area	Emirate or governorate or municipality
Number						Number						Number								
Rented buildings	Owned buildings	Teachers	Students	Classes	Schools	Rented buildings	Owned buildings	Teachers	Students	Classes	Schools	Rented buildings	Owned buildings	Teachers	Students	Classes	Schools			
2	0	0	67	6	2	0	0	0	0	0	0	0	3	34	136	12	3	Males	Najran	Najran
2	0	7	74	6	2	0	0	0	0	0	0	0	3	38	162	12	3	Females		
0	0	0	0	0	0	0	0	0	0	0	0	0	1	11	66	3	1	Males	Al Husayniyah	Al Husayniyah
0	0	0	0	0	0	0	0	0	0	0	0	0	0	0	0	0	0	Females		
0	0	0	0	0	0	0	0	0	0	0	0	0	1	12	101	6	1	Males	Sharurah	Sharurah
0	0	0	0	0	0	0	0	0	0	0	0	0	1	36	315	14	1	Females		
0	0	0	0	0	0	0	0	0	0	0	0	0	1	6	49	3	1	Males	Al Wadiyah	Al Wadiyah
0	0	0	0	0	0	0	0	0	0	0	0	0	0	0	0	0	0	Females		
0	0	0	0	0	0	0	0	0	0	0	0	0	1	5	17	3	1	Males	Hubuna	Hubuna
0	0	0	0	0	0	0	0	0	0	0	0	0	0	0	0	0	0	Females		
0	0	0	0	0	0	0	0	0	0	0	0	0	1	4	49	3	1	Males	Yadamah	Yadamah
0	0	0	0	0	0	0	0	0	0	0	0	0	1	12	34	3	1	Females		

The sixteenth services guide 2017_Region Najran

Educational services at the populated area level

Secondary School 1-2

Private Secondary						Evening General Secondary						General Secondary						Gender	Populated area	Emirate or governorate or municipality
Number						Number						Number								
Rented buildings	Owned buildings	Teachers	Students	Classes	Schools	Rented buildings	Owned buildings	Teachers	Students	Classes	Schools	Rented buildings	Owned buildings	Teachers	Students	Classes	Schools			
3	1	40	349	22	4	0	5	0	337	21	5	0	16	306	5567	170	16	Males	Najran	Najran
0	0	0	0	0	0	0	0	0	0	0	0	0	23	449	5495	190	23	Females		
0	0	0	0	0	0	0	0	0	0	0	0	0	1	16	152	6	1	Males	Beir Askar	Bir Askar
0	0	0	0	0	0	0	0	0	0	0	0	0	1	5	98	6	1	Females		
0	0	0	0	0	0	0	0	0	0	0	0	0	0	0	0	0	0	Males	Akefah Almuayen	Akifa
0	0	0	0	0	0	0	0	0	0	0	0	0	1	6	36	3	1	Females		
0	0	0	0	0	0	0	0	0	0	0	0	0	1	23	447	12	1	Males	Al Mishaliah	Al Mishaliah
0	0	0	0	0	0	0	0	0	0	0	0	0	1	28	405	13	1	Females		
0	0	0	0	0	0	0	1	0	90	3	1	0	1	17	232	8	1	Males	Al Husayniyah	Al Husayniyah
0	0	0	0	0	0	0	0	0	0	0	0	0	0	0	0	0	0	Females		
0	0	0	0	0	0	0	1	0	75	7	1	0	1	34	497	14	1	Males	Hairat Al Solam	Al-Khara'
0	0	0	0	0	0	0	0	0	0	0	0	0	1	17	427	8	1	Females		
1	0	14	173	9	1	0	2	0	507	16	2	1	4	76	976	36	5	Males	Sharurah	Sharurah
0	0	0	0	0	0	0	0	0	0	0	0	1	4	108	1641	47	5	Females		
0	0	0	0	0	0	0	0	0	0	0	0	0	0	0	0	0	0	Males	Al-Kharkhir	Sharurah
0	0	0	0	0	0	0	0	0	0	0	0	0	1	14	99	4	1	Females		
0	0	0	0	0	0	1	0	0	117	5	1	1	0	15	219	8	1	Males	Al Wadiah	Al Wadiah
0	0	0	0	0	0	0	0	0	0	0	0	0	1	18	271	7	1	Females		

The sixteenth services guide 2017_Region Najran

Educational services at the populated area level

Secondary School 1-2

Private Secondary						Evening General Secondary						General Secondary						Gender	Populated area	Emirate or governorate or municipality
Number						Number						Number								
Rented buildings	Owned buildings	Teachers	Students	Classes	Schools	Rented buildings	Owned buildings	Teachers	Students	Classes	Schools	Rented buildings	Owned buildings	Teachers	Students	Classes	Schools			
0	0	0	0	0	0	0	0	0	0	0	0	0	1	10	46	3	1	Males	Tamani	Tamani
0	0	0	0	0	0	0	0	0	0	0	0	0	0	0	0	0	0	Females		
0	0	0	0	0	0	0	0	0	0	0	0	0	1	24	254	9	1	Males	Hubuna	Hubuna
0	0	0	0	0	0	0	0	0	0	0	0	0	1	23	235	6	1	Females		
0	0	0	0	0	0	0	0	0	0	0	0	0	1	22	284	7	1	Males	Ad-Dayqah	Hubuna
0	0	0	0	0	0	0	0	0	0	0	0	0	1	15	266	9	1	Females		
0	0	0	0	0	0	0	1	0	33	3	1	0	1	8	81	3	1	Males	Al Majma'	Al Majma'
0	0	0	0	0	0	0	0	0	0	0	0	0	0	0	0	0	0	Females		
0	0	0	0	0	0	0	0	0	0	0	0	0	1	12	132	3	1	Males	Aljafah	Al Harshaf and Juffa
0	0	0	0	0	0	0	0	0	0	0	0	0	1	17	163	6	1	Females		
0	0	0	0	0	0	0	0	0	0	0	0	0	1	13	120	6	1	Males	Badr Al Janoub	Badr Al Janub
0	0	0	0	0	0	0	0	0	0	0	0	0	1	15	118	5	1	Females		
0	0	0	0	0	0	0	0	0	0	0	0	0	1	13	71	3	1	Males	As-Sawayel	Al Khanik
0	0	0	0	0	0	0	0	0	0	0	0	0	1	12	68	3	1	Females		
0	0	0	0	0	0	0	0	0	0	0	0	0	0	0	0	0	0	Males	Alatf	Hadadah
0	0	0	0	0	0	0	0	0	0	0	0	0	1	15	56	5	1	Females		
0	0	0	0	0	0	0	0	0	0	0	0	0	1	10	64	3	1	Males	Al Markh	Hadadah
0	0	0	0	0	0	0	0	0	0	0	0	0	0	0	0	0	0	Females		

Educational services at the populated area level

Secondary School 1-2

Private Secondary						Evening General Secondary						General Secondary						Gender	Populated area	Emirate or governorate or municipality
Number						Number						Number								
Rented buildings	Owned buildings	Teachers	Students	Classes	Schools	Rented buildings	Owned buildings	Teachers	Students	Classes	Schools	Rented buildings	Owned buildings	Teachers	Students	Classes	Schools			
0	0	0	0	0	0	0	1	0	67	3	1	0	1	8	164	5	1	Males	Yadamah	Yadamah
0	0	0	0	0	0	0	0	0	0	0	0	0	2	23	240	11	2	Females		
0	0	0	0	0	0	0	0	0	0	0	0	0	1	11	93	3	1	Males	Aba Al-Rakham Wasat	Yadamah
0	0	0	0	0	0	0	0	0	0	0	0	0	0	0	0	0	0	Females		
0	0	0	0	0	0	0	0	0	0	0	0	0	1	4	80	3	1	Males	Sultana	Sultana
0	0	0	0	0	0	0	0	0	0	0	0	0	1	13	11	3	1	Females		
0	0	0	0	0	0	0	0	0	0	0	0	0	1	19	197	8	1	Males	Al-Ghamise	Thar
0	0	0	0	0	0	0	0	0	0	0	0	0	1	17	173	6	1	Females		
0	0	0	0	0	0	0	0	0	0	0	0	0	1	9	80	3	1	Males	Al-Watid	Kotn
0	0	0	0	0	0	0	0	0	0	0	0	0	1	15	73	3	1	Females		
0	0	0	0	0	0	0	0	0	0	0	0	0	1	13	93	4	1	Males	Hema	Hema
0	0	0	0	0	0	0	0	0	0	0	0	0	0	0	0	0	0	Females		
0	0	0	0	0	0	0	0	0	0	0	0	0	1	10	86	3	1	Males	As Safah	As Safah
0	0	0	0	0	0	0	0	0	0	0	0	0	1	12	34	3	1	Females		
0	0	0	0	0	0	0	0	0	0	0	0	0	1	10	47	3	1	Males	Thajir	Thajir
0	0	0	0	0	0	0	0	0	0	0	0	0	0	0	0	0	0	Females		
0	0	0	0	0	0	0	0	0	0	0	0	0	0	0	0	0	0	Males	Hirah Hasin Al-Mahmadiyah	Al Mohamediya
0	0	0	0	0	0	0	0	0	0	0	0	0	1	12	32	3	1	Females		

Table (39 - 4)

Educational services at the populated area level

Secondary School 1-2

Private Secondary						Evening General Secondary						General Secondary						Gender	Populated area	Emirate or governorate or municipality
Number						Number						Number								
Rented buildings	Owned buildings	Teachers	Students	Classes	Schools	Rented buildings	Owned buildings	Teachers	Students	Classes	Schools	Rented buildings	Owned buildings	Teachers	Students	Classes	Schools			
0	0	0	0	0	0	0	0	0	0	0	0	0	1	9	166	6	1	Males	Khubash	Khubash
0	0	0	0	0	0	0	0	0	0	0	0	0	1	16	106	4	1	Females		

The sixteenth services guide 2017_Region Najran

Table (40 - 1)

Educational services at the populated area level

Secondary School 2-3

Secondary private Quran memorization						Secondary Quran memorization						Evening Private secondary						Gender	Populated area	Emirate or governorate or municipality
Number						Number						Number								
Rented buildings	Owned buildings	Teachers	Students	Classes	Schools	Rented buildings	Owned buildings	Teachers	Students	Classes	Schools	Rented buildings	Owned buildings	Teachers	Students	Classes	Schools			
0	0	0	0	0	0	0	1	9	57	3	1	0	2	0	34	6	2	Males	Najran	Najran
0	0	0	0	0	0	0	1	8	63	3	1	0	0	0	0	0	0	Females		
0	0	0	0	0	0	0	1	6	72	3	1	0	0	0	0	0	0	Males	Sharurah	Sharurah
0	0	0	0	0	0	0	1	27	235	14	1	0	0	0	0	0	0	Females		
0	0	0	0	0	0	0	1	4	40	3	1	0	0	0	0	0	0	Males	Yadamah	Yadamah
0	0	0	0	0	0	0	1	9	34	3	1	0	0	0	0	0	0	Females		

The sixteenth services guide 2017_Region Najran

Table (41 - 1)

Educational services at the populated area level

Secondary School 3-3

International Secondary						Private Secondary (Courses)						General Secondary(Courses)						Gender	Populated area	Emirate or governorate or municipality
Number						Number						Number								
Rented buildings	Owned buildings	Teachers	Students	Classes	Schools	Rented buildings	Owned buildings	Teachers	Students	Classes	Schools	Rented buildings	Owned buildings	Teachers	Students	Classes	Schools			
0	0	0	0	0	0	0	1	2	5	0	1	0	10	324	4288	0	10	Males	Najran	Najran
0	0	0	0	0	0	0	0	0	0	0	0	0	10	262	3311	0	10	Females		
0	0	0	0	0	0	0	0	0	0	0	0	0	1	34	460	0	1	Males	Sharurah	Sharurah
0	0	0	0	0	0	0	0	0	0	0	0	0	0	0	0	0	0	Females		

The sixteenth services guide 2017_Region Najran

Educational services at the populated area level

Literacy and adult education 1-2

Intermediate adults education				Literacy				Gender	Populated area	Emirate or governorate or municipality
Number				Number						
Teachers	Students	Classes	Schools	Teachers	Students	Classes	Schools			
0	0	0	0	0	89	32	9	Males	Najran	Najran
0	3	3	1	0	63	11	4	Females		
0	0	0	0	0	44	3	1	Males	Al Husayniyah	Al Husayniyah
0	0	0	0	0	0	0	0	Females		
0	0	0	0	0	113	19	4	Males	Sharurah	Sharurah
0	74	3	1	0	139	18	4	Females		
0	0	0	0	0	5	2	1	Males	Al Wadiah	Al Wadiah
0	0	0	0	0	0	0	0	Females		
0	0	0	0	0	2	1	1	Males	Al Akhashim	Al Akhashim
0	0	0	0	0	0	0	0	Females		
0	0	0	0	1	37	6	1	Males	Hubuna	Hubuna
0	0	0	0	0	0	0	0	Females		
0	0	0	0	0	0	0	0	Males	Aljafah	Al Harshaf and Juffa
0	0	0	0	0	24	4	1	Females		
0	0	0	0	0	8	2	1	Males	Alharshaf	Al Harshaf and Juffa
0	0	0	0	0	0	0	0	Females		
0	0	0	0	0	64	10	1	Males	Badr Al Janoub	Badr Al Janub
0	0	0	0	0	0	0	0	Females		

The sixteenth services guide 2017_Region Najran

Educational services at the populated area level

Literacy and adult education 1-2

Intermediate adults education				Literacy				Gender	Populated area	Emirate or governorate or municipality
Number				Number						
Teachers	Students	Classes	Schools	Teachers	Students	Classes	Schools			
0	0	0	0	0	7	3	1	Males	Fara' Aljabal	Al Khanik
0	0	0	0	0	0	0	0	Females		
0	0	0	0	0	0	0	0	Males	Yadamah	Yadamah
0	0	0	0	0	23	4	1	Females		
0	0	0	0	0	0	0	0	Males	Al-Adgham (Al-Sulaiya)	Yadamah
0	0	0	0	0	20	4	1	Females		
0	0	0	0	0	0	0	0	Males	Abalem	Yadamah
0	0	0	0	0	8	4	1	Females		
0	0	0	0	0	0	0	0	Males	Hajret Al-Refaa	Yadamah
0	0	0	0	0	9	2	1	Females		
0	0	0	0	0	0	0	0	Males	Hajr Wadi Al-Het Al-Azizya	Al Aziziyah
0	0	0	0	0	16	4	1	Females		
0	0	0	0	0	0	0	0	Males	Al-Ghamise	Thar
0	0	0	0	0	35	3	1	Females		

The sixteenth services guide 2017_Region Najran

Table (44 - 1)

Educational services at the populated area level

Institutes

Scientific Institute- Secondary						Scientific Institute- Intermediate						Industrial and vocational institutes						Gender	Populated area	Emirate or governorate or municipality
Number						Number						Number								
Rented buildings	Owned buildings	Teachers	Students	Classes	Institutes	Rented buildings	Owned buildings	Teachers	Students	Classes	Institutes	Rented buildings	Owned buildings	Teachers	Students	Classes	Institutes			
0	1	16	94	4	1	0	1	23	241	9	1	0	1	53	277	34	1	Males	Najran	Najran
0	0	0	0	0	0	0	0	0	0	0	0	0	0	0	0	0	0	Females		
1	0	19	93	6	1	1	0	8	183	9	1	0	1	19	156	13	1	Males	Sharurah	Sharurah
0	0	0	0	0	0	0	0	0	0	0	0	0	0	0	0	0	0	Females		
1	0	12	131	4	1	1	0	5	94	3	1	0	0	0	0	0	0	Males	Yadamah	Yadamah
0	0	0	0	0	0	0	0	0	0	0	0	0	0	0	0	0	0	Females		

The sixteenth services guide 2017_Region Najran

Educational services at the populated area level

Special education - primary school 1 - 2

Intellectual disability- Primary						Amal-Primary						Noor-Primary						Gender	Populated area	Emirate or governorate or municipality
Number																				
Rented buildings	Owned buildings	Teachers	Students	Classes	Schools	Rented buildings	Owned buildings	Teachers	Students	Classes	Schools	Rented buildings	Owned buildings	Teachers	Students	Classes	Schools			
0	6	38	54	30	6	0	1	11	14	4	1	0	0	0	0	0	0	Males	Najran	Najran
0	2	24	21	9	2	0	0	0	0	0	0	0	1	4	6	4	1	Females		
0	1	4	3	4	1	0	0	0	0	0	0	0	0	0	0	0	0	Males	Al Husayniyah	Al Husayniyah
0	0	0	0	0	0	0	0	0	0	0	0	0	0	0	0	0	0	Females		
1	1	2	21	9	2	1	1	3	5	2	2	0	0	0	0	0	0	Males	Sharurah	Sharurah
0	1	8	13	6	1	0	0	0	0	0	0	0	0	0	0	0	0	Females		
0	1	4	8	5	1	0	0	0	0	0	0	0	0	0	0	0	0	Males	Hubuna	Hubuna
0	1	2	1	2	1	0	0	0	0	0	0	0	0	0	0	0	0	Females		
0	1	2	5	5	1	0	0	0	0	0	0	0	0	0	0	0	0	Males	As-Sawayel	Al Khanik
0	1	3	4	3	1	0	0	0	0	0	0	0	0	0	0	0	0	Females		
0	1	3	2	3	1	0	0	0	0	0	0	0	0	0	0	0	0	Males	Yadamah	Yadamah
0	0	0	0	0	0	0	0	0	0	0	0	0	0	0	0	0	0	Females		
0	1	2	3	2	1	0	1	1	2	1	1	0	0	0	0	0	0	Males	Khabash	Khubash
0	0	0	0	0	0	0	0	0	0	0	0	0	0	0	0	0	0	Females		

The sixteenth services guide 2017_Region Najran

Educational services at the populated area level

Special education - primary school 2 - 2

Multiple disabilities- Primary						Autism-Primary						Hearing impaired-Primary						Gender	Populated area	Emirate or governorate or municipality
Number																				
Rented buildings	Owned buildings	Teachers	Students	Classes	Schools	Rented buildings	Owned buildings	Teachers	Students	Classes	Schools	Rented buildings	Owned buildings	Teachers	Students	Classes	Schools			
0	1	1	1	1	1	0	1	6	6	4	1	0	1	6	5	6	1	Males	Najran	Najran
0	0	0	0	0	0	0	0	0	0	0	0	0	1	18	10	4	1	Females		
0	0	0	0	0	0	0	1	2	8	2	1	0	0	0	0	0	0	Males	Sharurah	Sharurah
0	0	0	0	0	0	0	0	0	0	0	0	0	1	2	3	3	1	Females		
0	0	0	0	0	0	0	0	0	0	0	0	0	1	0	2	1	1	Males	Hubuna	Hubuna
0	0	0	0	0	0	0	0	0	0	0	0	0	0	0	0	0	0	Females		

The sixteenth services guide 2017_Region Najran

Table (47 - 1)

Educational services at the populated area level

Special education - Intermediate school 1-2

Intellectual disability- Intermediate						Amal-Intermediate						Noor-Intermediate						Gender	Populated area	Emirate or governorate or municipality
Number																				
Rented buildings	Owned buildings	Teachers	Students	Classes	Schools	Rented buildings	Owned buildings	Teachers	Students	Classes	Schools	Rented buildings	Owned buildings	Teachers	Students	Classes	Schools			
0	3	15	21	8	3	0	1	9	8	3	1	0	0	0	0	0	0	Males	Najran	Najran
0	3	14	26	9	3	0	0	0	0	0	0	0	1	0	4	2	1	Females		
0	1	1	5	2	1	0	2	1	7	3	2	0	0	0	0	0	0	Males	Sharurah	Sharurah
0	0	0	0	0	0	0	0	0	0	0	0	0	0	0	0	0	0	Females		
0	2	1	7	3	2	0	0	0	0	0	0	0	0	0	0	0	0	Males	Hubuna	Hubuna
0	0	0	0	0	0	0	0	0	0	0	0	0	0	0	0	0	0	Females		
0	1	1	1	3	1	0	0	0	0	0	0	0	0	0	0	0	0	Males	As-Sawayel	Al Khanik
0	0	0	0	0	0	0	0	0	0	0	0	0	0	0	0	0	0	Females		
0	1	2	4	1	1	0	0	0	0	0	0	0	0	0	0	0	0	Males	Yadamah	Yadamah
0	0	0	0	0	0	0	0	0	0	0	0	0	0	0	0	0	0	Females		

The sixteenth services guide 2017_Region Najran

Table (48 - 1)

Educational services at the populated area level

Special education - Intermediate school 2-2

Multiple disabilities- Intermediate						Autism-Intermediate						Hearing impaired-Intermediate						Gender	Populated area	Emirate or governorate or municipality
Number																				
Rented buildings	Owned buildings	Teachers	Students	Classes	Schools	Rented buildings	Owned buildings	Teachers	Students	Classes	Schools	Rented buildings	Owned buildings	Teachers	Students	Classes	Schools			
0	0	0	0	0	0	0	1	4	4	3	1	0	0	0	0	0	0	Males	Najran	Najran
0	0	0	0	0	0	0	0	0	0	0	0	0	1	3	6	3	1	Females		
0	0	0	0	0	0	0	0	0	0	0	0	0	0	0	0	0	0	Males	Sharurah	Sharurah
0	0	0	0	0	0	0	0	0	0	0	0	1	0	0	5	2	1	Females		

The sixteenth services guide 2017_Region Najran

Table (49 - 1)

Educational services at the populated area level

Special education - Secondary school 1-2

Intellectual disability- Secondary						Amal-Secondary						Noor-Secondary						Gender	Populated area	Emirate or governorate or municipality
Number																				
Rented buildings	Owred buildings	Teachers	Students	Classes	Schools	Rented buildings	Owred buildings	Teachers	Students	Classes	Schools	Rented buildings	Owred buildings	Teachers	Students	Classes	Schools			
0	2	14	17	6	2	0	1	3	6	3	1	0	0	0	0	0	0	Males	Najran	Najran
0	0	0	0	0	0	0	0	0	0	0	0	0	0	0	0	0	0	Females		
0	0	0	0	0	0	0	2	1	9	4	2	0	0	0	0	0	0	Males	Sharurah	Sharurah
0	0	0	0	0	0	0	0	0	0	0	0	0	0	0	0	0	0	Females		

The sixteenth services guide 2017_Region Najran

Educational services at the populated area level

Special education - Secondary school 2-2

Multiple disabilities- Secondary						Autism-Secondary						Hearing impaired-Secondary						Gender	Populated area	Emirate or governorate or municipality	
Number																					
Rented buildings	Owned buildings	Teachers	Students	Classes	Schools	Rented buildings	Owned buildings	Teachers	Students	Classes	Schools	Rented buildings	Owned buildings	Teachers	Students	Classes	Schools				
0	0	0	0	0	0	0	0	0	0	0	0	0	0	0	0	0	0	0	Males	Najran	Najran
0	0	0	0	0	0	0	0	0	0	0	0	0	1	3	5	5	1	Females			

The sixteenth services guide 2017_Region Najran

Health services at the populated area level

Public hospitals, Primary care centers, Ambulance centers and Red crescent

Ambulance and Red Crescent Centres			Primary care centres					Public hospitals						Populated area	Emirate or governorate or municipality
Number			Number					Number							
Ambulances	Paramedics	Ambulance centres	Female nurses	Male nurses	Female doctors	Male doctors	Centres	Female nurses	Male nurses	Female doctors	Male doctors	Beds	Hospitals		
8	25	2	159	39	44	74	32	1684	513	190	550	1374	9	Najran	Najran
4	10	1	0	0	0	0	0	0	0	0	0	0	0	Alawqar	Bir Askar
0	0	0	2	2	1	2	1	0	0	0	0	0	0	Beir Askar	Bir Askar
0	0	0	4	2	3	3	1	0	0	0	0	0	0	Al Mishaliah	Al Mishaliah
3	13	1	7	3	1	3	1	0	0	0	0	0	0	Al Husayniyah	Al Husayniyah
0	0	0	2	2	1	2	1	0	0	0	0	0	0	Al-Khara'	Al-Khara'
0	0	0	2	3	1	1	1	0	0	0	0	0	0	Taslal	Al-Khara'
4	10	1	18	0	6	10	4	333	87	45	123	236	2	Sharurah	Sharurah
0	0	0	0	2	0	2	1	17	17	1	13	50	1	Al-Kharkhir	Sharurah
0	0	0	7	0	1	2	1	0	0	0	0	0	0	Al Wadiah	Al Wadiah
0	0	0	0	3	0	1	1	0	0	0	0	0	0	Tamani	Tamani
2	10	1	0	0	0	0	0	0	0	0	0	0	0	Bahjah	Bahjah
2	11	1	0	0	0	0	0	0	0	0	0	0	0	Alwadeah crossing	Al Wadiah Crossing
3	13	1	5	2	1	2	1	58	55	13	42	70	1	Hubuna	Hubuna
0	0	0	3	5	1	1	1	0	0	0	0	0	0	Almuntasher	Hubuna
0	0	0	3	3	0	2	1	0	0	0	0	0	0	Ad-Dayqah	Hubuna
0	0	0	3	0	1	2	1	0	0	0	0	0	0	Al Majma'	Al Majma'
0	0	0	1	4	1	1	1	0	0	0	0	0	0	Aljafah	Al Harshaf and Juffa
0	0	0	2	2	0	1	1	0	0	0	0	0	0	Alharshaf	Al Harshaf and Juffa

Health services at the populated area level

Public hospitals, Primary care centers, Ambulance centers and Red crescent

Ambulance and Red Crescent Centres			Primary care centres					Public hospitals						Populated area	Emirate or governorate or municipality
Number			Number					Number							
Ambulances	Paramedics	Ambulance centres	Female nurses	Male nurses	Female doctors	Male doctors	Centres	Female nurses	Male nurses	Female doctors	Male doctors	Beds	Hospitals		
0	0	0	5	0	1	2	1	40	24	4	19	50	1	Badr Al Janoub	Badr Al Janub
0	0	0	1	0	0	1	1	0	0	0	0	0	0	Almaliha	Badr Al Janub
0	0	0	2	0	0	2	1	0	0	0	0	0	0	Al Qarn	Al Khanik
0	0	0	2	2	1	1	1	0	0	0	0	0	0	Radyah Ghuwyer	Al Khanik
0	0	0	2	1	1	2	1	0	0	0	0	0	0	Al Jadidah	Hadadah
0	0	0	0	1	0	1	1	0	0	0	0	0	0	Al Rehab	Al Rehab
0	0	0	5	0	1	2	2	47	19	6	15	50	1	Yadamah	Yadamah
0	0	0	3	0	1	1	1	0	0	0	0	0	0	Abalem	Yadamah
0	0	0	2	1	0	1	1	0	0	0	0	0	0	Aba Al-Rakham Wasat	Yadamah
2	12	1	2	1	1	2	1	0	0	0	0	0	0	Sultana	Sultana
0	0	0	6	2	2	2	1	51	24	7	22	50	1	Al-Ghamise	Thar
0	0	0	3	0	0	1	1	0	0	0	0	0	0	Tela'	Thar
4	9	1	0	0	0	0	0	0	0	0	0	0	0	Al Jarieh	Thar
0	0	0	2	1	1	2	1	0	0	0	0	0	0	Al-Watid	Kotn
0	0	0	2	1	0	1	1	0	0	0	0	0	0	Hema	Hema
0	0	0	2	2	0	2	1	0	0	0	0	0	0	Na'wan	Hema
0	0	0	2	0	0	2	1	0	0	0	0	0	0	As Safah	As Safah
0	0	0	2	1	0	1	1	0	0	0	0	0	0	Aba Al-Sela' Talham	As Safah
2	10	1	0	0	0	0	0	0	0	0	0	0	0	Thajir	Thajir

Health services at the populated area level

Public hospitals, Primary care centers, Ambulance centers and Red crescent

Ambulance and Red Crescent Centres			Primary care centres					Public hospitals						Populated area	Emirate or governorate or municipality
Number			Number					Number							
Ambulances	Paramedics	Ambulance centres	Female nurses	Male nurses	Female doctors	Male doctors	Centres	Female nurses	Male nurses	Female doctors	Male doctors	Beds	Hospitals		
0	0	0	2	2	0	1	1	0	0	0	0	0	0	Hirah Hasin Al-	Al Mohamediya
0	0	0	4	0	1	2	1	37	55	9	25	50	1	Khbash	Khubash
0	0	0	0	2	0	2	1	0	0	0	0	0	0	Al-Mankhali	Al-mankhali
2	10	1	2	2	1	3	1	0	0	0	0	0	0	Al Khadrah	Al Khadrah

The sixteenth services guide 2017_Region Najran

Health services at the populated area level

Private hospitals and clinics and specialized medical centres

Specialized public medical centres								Private clinics					Private hospitals						Populated area	Emirate or governorate or municipality
Number								Number					Number							
Ambulances	Paramedics	Female nurses	Male nurses	Female doctors	Male doctors	Beds	Specialized centre	Female nurses	Male nurses	Female doctors	Male doctors	Clinics	Female nurses	Male nurses	Female doctors	Male doctors	Beds	Hospitals		
0	0	2	0	2	23	0	1	158	7	74	125	35	60	18	12	36	180	3	Najran	Najran
0	0	0	0	0	0	0	0	1	0	0	5	1	0	0	0	0	0	0	Al Mishaliah	Al Mishaliah
0	0	0	0	0	0	0	0	1	0	0	5	1	0	0	0	0	0	0	Al Husayniyah	Al Husayniyah
0	0	0	0	0	0	0	0	22	1	6	15	4	0	0	0	0	0	0	Sharurah	Sharurah
0	0	0	0	0	0	0	0	8	1	3	6	3	0	0	0	0	0	0	Hubuna	Hubuna
0	0	0	0	0	0	0	0	3	0	2	3	1	0	0	0	0	0	0	Yadamah	Yadamah

The sixteenth services guide 2017_Region Najran

Higher education services at the populated area level

Public and private universities

Private universities branches					Public universities branches					Private universities					Public universities					Populated area	Emirate or governorate or municipality
Number					Number					Number					Number						
Female teaching members	Female students	Male teaching members	Male students	Branches	Female teaching members	Female students	Male teaching members	Male students	Branches	Female teaching members	Female students	Male teaching members	Male students	Universities	Female teaching members	Female students	Male teaching members	Male students	Universities		
0	0	0	0	0	0	0	0	0	0	0	0	0	0	0	1607	8281	3085	5773	1	Najran	Najran
0	0	0	0	0	19	1664	17	862	1	0	0	0	0	0	0	0	0	0	0	Sharurah	Sharurah

The sixteenth services guide 2017_Region Najran

Higher education services at the populated area level

public and private higher institutes and colleges

Public higher institutes						Private collages						Public collages						Populated area	Emirate or governorate or municipality
Number						Number						Number							
Female teaching members	Female students	Female institutes	Male teaching members	Male Students	Males institutes	Female teaching members	Female students	Females Collages	Male teaching members	Male Students	Males collages	Female teaching members	Female students	Females Collages	Male teaching members	Male Students	Males collages		
0	0	0	0	0	0	0	0	0	414	734	1	27	501	1	104	2869	1	Najran	Najran

The sixteenth services guide 2017_Region Najran

Public services at the populated area level

Number of Agricultural, Social, Administrative and Public Services and Banking Finance 1-2

Administrative services																								Populated area	Emirate or governorate or municipality		
Security control	Security point	Health affairs	Industrial fund	Real-estate fund	Social development fund	Labour office branch	Water branch	Financial branch	Transport branch	Females education office	Males education office	Females Education administration	Males education administration	Office of municipal services	Municipality centre	Secretariat of municipality	Pensions	Social Insurance	Awqaf (mortmain)	Center of promotion of virtue	Civil affairs	Passport department	Traffic centers			Police station	Police centre
0	1	1	0	1	1	3	1	1	1	1	1	1	1	0	1	1	1	1	1	7	1	4	3	3	6	Najran	Najran
0	0	0	0	0	0	0	0	0	0	0	0	0	0	0	0	0	0	0	0	0	0	0	0	0	0	Al Mofajjah	Najran
1	0	0	0	0	0	0	0	0	0	0	0	0	0	0	1	0	0	0	0	0	0	0	1	1	0	Alawqar	Bir Askar
0	0	0	0	0	0	0	0	0	0	0	0	0	0	0	0	0	0	0	0	0	0	0	0	0	0	Alkhashub	Bir Askar
0	0	0	0	0	0	0	0	0	0	0	0	0	0	0	0	0	0	0	0	0	0	0	0	0	0	Alrethmalah	Bir Askar
0	0	0	0	0	0	0	0	0	0	0	0	0	0	0	0	0	0	0	0	0	0	0	0	0	0	Beir Askar	Bir Askar
0	0	0	0	0	0	0	0	0	0	0	0	0	0	0	0	0	0	0	0	0	0	0	0	0	0	Baza	Bir Askar
0	0	0	0	0	0	0	0	0	0	0	0	0	0	0	0	0	0	0	0	0	0	0	0	0	0	Bani Hawbah	Bir Askar
0	0	0	0	0	0	0	0	0	0	0	0	0	0	0	0	0	0	0	0	0	0	0	0	0	0	Ishah Alajraf	Bir Askar
0	0	0	0	0	0	0	0	0	0	0	0	0	0	0	0	0	0	0	0	0	0	0	0	0	0	Ishah Alrakhman	Bir Askar
0	0	0	0	0	0	0	0	0	0	0	0	0	0	0	0	0	0	0	0	0	0	0	0	0	0	Ishah As-Sarah (Sarah)	Bir Askar
0	0	0	0	0	0	0	0	0	0	0	0	0	0	0	0	0	0	0	0	0	0	0	0	0	0	Alghathmah	Bir Askar
0	0	0	0	0	0	0	0	0	0	0	0	0	0	0	0	0	0	0	0	0	0	0	0	0	0	Badyah Ze Habab	Bir Askar
0	0	0	0	0	0	0	0	0	0	0	0	0	0	0	0	0	0	0	0	0	0	0	0	0	0	Alluhmatayn	Bir Askar
0	0	0	0	0	0	0	0	0	0	0	0	0	0	0	0	0	0	0	0	0	0	0	0	1	0	Akefah Almuayen	Akifa
0	0	0	0	0	0	0	0	0	0	0	0	0	0	0	0	0	0	0	0	0	0	0	0	1	0	Alhumum	Akifa
0	0	0	0	0	0	0	0	0	0	0	0	0	0	0	0	0	0	0	0	0	0	0	0	0	0	Zat Almuzun	Akifa
0	0	0	0	0	0	0	0	0	0	0	0	0	0	0	0	0	0	0	0	0	0	0	0	0	0	Zat Aldab	Akifa

The sixteenth services guide 2017_Region Najran

Public services at the populated area level

Number of Agricultural, Social, Administrative and Public Services and Banking Finance 1-2

Administrative services																								Populated area	Emirate or governorate or municipality			
Security control	Security point	Health affairs	Industrial fund	Real-estate fund	Social development fund	Labour office branch	Water branch	Financial branch	Transport branch	Females education office	Males education office	Females Education administration	Males education administration	Office of municipal services	Municipality centre	Secretariat of municipality	Pensions	Social Insurance	Awqaf (mortmain)	Center of promotion of virtue	Civil affairs	Passport department	Traffic centers			Police station	Police centre	
0	0	0	0	0	0	0	0	0	0	0	0	0	0	0	0	0	0	0	0	0	0	0	0	0	0	0	As-Suwad	Akifa
0	0	0	0	0	0	0	0	0	0	0	0	0	0	0	0	0	0	0	0	0	0	0	0	0	0	0	Mefreq Aukafah (Ash-	Akifa
0	0	0	0	0	0	0	0	0	0	0	0	0	0	0	0	0	0	0	0	0	0	0	0	0	0	0	Alawafi	Akifa
0	0	0	0	0	0	0	0	0	0	0	0	0	0	0	0	0	0	0	0	0	0	0	0	0	0	0	Alaqrah	Akifa
0	0	0	0	0	0	0	0	0	0	0	0	0	0	0	0	0	0	0	0	0	0	0	0	0	0	0	Aba Alrashash	Aba Rashash
0	0	0	0	0	0	0	0	0	0	0	0	0	0	0	0	0	0	0	0	0	0	0	0	0	0	0	Badyah Ar-Rugham	Aba Rashash
1	0	0	0	0	0	0	0	0	0	0	0	0	0	0	1	0	0	0	0	1	0	0	0	1	0	0	Al Mishalialh	Al Mishalialh
0	0	0	0	0	0	0	0	0	0	0	0	0	0	0	1	0	0	0	0	0	0	0	1	0	1	Al Husayniyah	Al Husayniyah	
0	0	0	0	0	0	0	0	0	0	0	0	0	0	0	0	0	0	0	0	0	0	0	0	0	0	0	Saleit Ghazal	Al Husayniyah
0	0	0	0	0	0	0	0	0	0	0	0	0	0	0	0	0	0	0	0	0	0	0	0	0	0	0	Al Omairyah	Al Husayniyah
0	0	0	0	0	0	0	0	0	0	0	0	0	0	0	0	0	0	0	0	0	0	0	0	0	0	0	Alhadbaa	Al Husayniyah
0	0	0	0	0	0	0	0	0	0	0	0	0	0	0	0	0	0	0	0	0	0	0	0	0	0	0	Nuaman	Al Husayniyah
0	0	0	0	0	0	0	0	0	0	0	0	0	0	0	0	0	0	0	0	0	0	0	0	0	0	0	As-Suwaidaa	Al Husayniyah
0	0	0	0	0	0	0	0	0	0	0	0	0	0	0	0	0	0	0	0	0	0	0	0	0	0	0	Qura	Al Husayniyah
0	0	0	0	0	0	0	0	0	0	0	0	0	0	0	0	0	0	0	0	0	0	0	0	0	0	0	Alwhashah	Al Husayniyah
0	0	0	0	0	0	0	0	0	0	0	0	0	0	0	0	0	0	0	0	0	0	0	0	1	0	0	Al-Khara'	Al-Khara'
0	0	0	0	0	0	0	0	0	0	0	0	0	0	0	0	0	0	0	0	0	0	0	0	0	0	0	Badyah Bani Kalab	Al-Khara'
0	0	0	0	0	0	0	0	0	0	0	0	0	0	0	0	0	0	0	0	0	0	0	0	0	0	0	Hairat Al Solam	Al-Khara'

Public services at the populated area level

Number of Agricultural, Social, Administrative and Public Services and Banking Finance 1-2

Administrative services																								Populated area	Emirate or governorate or municipality		
Security control	Security point	Health affairs	Industrial fund	Real-estate fund	Social development fund	Labour office branch	Water branch	Financial branch	Transport branch	Females education office	Males education office	Females Education administration	Males education administration	Office of municipal services	Municipality centre	Secretariat of municipality	Pensions	Social Insurance	Awqaf (mortmain)	Center of promotion of virtue	Civil affairs	Passport department	Traffic centers			Police station	Police centre
0	0	0	0	0	0	0	0	0	0	0	0	0	0	0	0	0	0	0	0	0	0	0	0	0	0	Taslal	Al-Khara'
0	0	0	0	0	0	0	0	0	0	0	0	0	0	0	0	0	0	0	0	0	0	0	0	0	0	Alhayrah Albaydaa	Al-Khara'
0	1	0	0	0	0	1	1	1	0	1	1	0	0	0	1	0	1	0	1	1	1	2	1	0	1	Sharurah	Sharurah
0	0	0	0	0	0	0	0	0	0	0	0	0	0	0	1	0	0	0	0	1	0	0	0	0	0	Al-Kharkhir	Sharurah
0	0	0	0	0	0	0	0	0	0	0	0	0	0	0	1	0	0	0	0	0	0	0	0	0	1	Al Wadiah	Al Wadiah
0	0	0	0	0	0	0	0	0	0	0	0	0	0	0	0	0	0	0	0	0	0	0	0	0	0	Tamani	Tamani
0	0	0	0	0	0	0	0	0	0	0	0	0	0	0	0	0	0	0	0	0	0	0	0	0	0	Hamra' Nathil	Hamra' Nathil
0	0	0	0	0	0	0	0	0	0	0	0	0	0	0	0	0	0	0	0	0	0	0	0	0	0	Qalma Khajeem	Qalma Khajeem
0	0	0	0	0	0	0	0	0	0	0	0	0	0	0	0	0	0	0	0	0	0	0	0	0	0	Al Akhashim	Al Akhashim
0	0	0	0	0	0	0	0	0	0	0	0	0	0	0	0	0	0	0	0	0	0	0	0	0	0	Almateef (Om	Al Ma'ateef
0	0	0	0	0	0	0	0	0	0	0	0	0	0	0	0	0	0	0	0	0	0	0	0	0	0	Umm Gharib	Umm Gharib
0	0	0	0	0	0	0	0	0	0	0	0	0	0	0	0	0	0	0	0	0	0	0	0	0	0	Albatraa	Al Petra
0	0	0	0	0	0	0	0	0	0	0	0	0	0	0	0	0	0	0	0	0	0	0	0	0	0	Majja	Majja
0	0	0	0	0	0	0	0	0	0	0	0	0	0	0	0	0	0	0	0	0	0	0	0	0	0	Al Abraq	Al Abraq
0	0	0	0	0	0	0	0	0	0	0	0	0	0	0	0	0	0	0	0	0	0	0	0	0	0	Bahjah	Bahjah
0	0	0	0	0	0	0	0	0	0	0	0	0	0	0	0	0	0	0	0	0	0	1	1	1	0	Alwadeah crossing	Al Wadiah Crossing
0	0	0	0	0	0	0	0	0	0	0	0	0	0	0	0	0	0	0	0	0	0	0	0	0	0	Al Hayrah	Al Hayrah
0	0	0	0	0	0	0	0	0	0	0	0	0	0	0	0	0	0	0	0	0	0	0	0	0	0	Al Sathiya	Al Sathiya

Public services at the populated area level

Number of Agricultural, Social, Administrative and Public Services and Banking Finance 1-2

Administrative services																								Populated area	Emirate or governorate or municipality		
Security control	Security point	Health affairs	Industrial fund	Real-estate fund	Social development fund	Labour office branch	Water branch	Financial branch	Transport branch	Females education office	Males education office	Females Education administration	Males education administration	Office of municipal services	Municipality centre	Secretariat of municipality	Pensions	Social Insurance	Awqaf (mortmain)	Center of promotion of virtue	Civil affairs	Passport department	Traffic centers			Police station	Police centre
0	0	0	0	0	0	0	0	0	0	0	0	0	0	0	0	0	0	0	0	0	0	0	0	0	0	Serdab	Serdab
0	0	0	0	0	0	0	0	0	0	0	0	0	0	0	0	0	0	0	0	0	0	0	0	0	0	Umm Al Malh	Umm Al Malh
0	0	0	0	0	0	1	1	0	0	1	1	0	0	0	1	0	0	0	1	1	0	1	1	0	1	Hubuna	Hubuna
0	0	0	0	0	0	0	0	0	0	0	0	0	0	0	0	0	0	0	0	0	0	0	0	0	0	Almuntasher	Hubuna
0	0	0	0	0	0	0	0	0	0	0	0	0	0	0	0	0	0	0	0	0	0	0	0	0	0	An-Naqaa	Hubuna
0	0	0	0	0	0	0	0	0	0	0	0	0	0	0	0	0	0	0	0	0	0	0	0	0	0	Ad-Dayqah	Hubuna
0	0	0	0	0	0	0	0	0	0	0	0	0	0	0	0	0	0	0	0	0	0	0	0	0	0	Algafgaf	Hubuna
0	0	0	0	0	0	0	0	0	0	0	0	0	0	0	0	0	0	0	0	0	0	0	0	0	0	Turaymah	Hubuna
0	0	0	0	0	0	0	0	0	0	0	0	0	0	0	0	0	0	0	0	0	0	0	0	0	0	Al Hababah	Hubuna
0	0	0	0	0	0	0	0	0	0	0	0	0	0	0	0	0	0	0	0	0	0	0	0	0	0	Hashwah Alfayd	Hubuna
0	0	0	0	0	0	0	0	0	0	0	0	0	0	0	0	0	0	0	0	0	0	0	0	0	0	Ar-Rafazah	Hubuna
0	0	0	0	0	0	0	0	0	0	0	0	0	0	0	0	0	0	0	0	0	0	0	0	0	0	Az-Zafarah	Hubuna
0	0	0	0	0	0	0	0	0	0	0	0	0	0	0	0	0	0	0	0	0	0	0	0	0	0	Sakhi	Hubuna
0	0	0	0	0	0	0	0	0	0	0	0	0	0	0	0	0	0	0	0	0	0	0	0	0	0	Alkhunuq	Hubuna
0	0	0	0	0	0	0	0	0	0	0	0	0	0	0	0	0	0	0	0	0	0	0	0	1	0	Al Majma'	Al Majma'
0	0	0	0	0	0	0	0	0	0	0	0	0	0	0	0	0	0	0	0	0	0	0	0	0	0	Nuqaa Hatrush	Al Majma'
0	0	0	0	0	0	0	0	0	0	0	0	0	0	0	0	0	0	0	0	0	0	0	0	0	0	Nuqaa Manei Aba	Al Majma'
0	0	0	0	0	0	0	0	0	0	0	0	0	0	0	0	0	0	0	0	0	0	0	0	0	0	As-Sulaymah	Al Majma'

Public services at the populated area level

Number of Agricultural, Social, Administrative and Public Services and Banking Finance 1-2

Administrative services																								Populated area	Emirate or governorate or municipality		
Security control	Security point	Health affairs	Industrial fund	Real-estate fund	Social development fund	Labour office branch	Water branch	Financial branch	Transport branch	Females education office	Males education office	Females Education administration	Males education administration	Office of municipal services	Municipality centre	Secretariat of municipality	Pensions	Social Insurance	Awqaf (mortmain)	Center of promotion of virtue	Civil affairs	Passport department	Traffic centers			Police station	Police centre
0	0	0	0	0	0	0	0	0	0	0	0	0	0	0	0	0	0	0	0	0	0	0	0	0	0	Zor Maghles	Al Majma'
0	0	0	0	0	0	0	0	0	0	0	0	0	0	0	0	0	0	0	0	0	0	0	0	0	0	Lazam	Al Majma'
0	0	0	0	0	0	0	0	0	0	0	0	0	0	0	0	0	0	0	0	0	0	0	0	0	0	Dawh	Al Majma'
0	0	0	0	0	0	0	0	0	0	0	0	0	0	0	0	0	0	0	0	0	0	0	0	0	0	Almakmarah	Al Majma'
0	0	0	0	0	0	0	0	0	0	0	0	0	0	0	0	0	0	0	0	0	0	0	0	0	0	Alhazqaa	Al Majma'
0	0	0	0	0	0	0	0	0	0	0	0	0	0	0	0	0	0	0	0	0	0	0	0	0	0	Altua	Al Majma'
0	0	0	0	0	0	0	0	0	0	0	0	0	0	0	0	0	0	0	0	0	0	0	0	0	0	Alnush	Al Majma'
0	0	0	0	0	0	0	0	0	0	0	0	0	0	0	0	0	0	0	0	0	0	0	0	0	0	Almelaha (Almumalah)	Al Majma'
0	0	0	0	0	0	0	0	0	0	0	0	0	0	0	0	0	0	0	0	0	0	0	0	0	0	Ad-Dayqah	Al Majma'
0	0	0	0	0	0	0	0	0	0	0	0	0	0	0	0	0	0	0	0	0	0	0	0	0	0	Salouh	Salouh
0	0	0	0	0	0	0	0	0	0	0	0	0	0	0	0	0	0	0	0	0	0	0	0	0	0	Aljafah	Al Harshaf and Juffa
0	0	0	0	0	0	0	0	0	0	0	0	0	0	0	0	0	0	0	0	0	0	0	0	0	0	Alharshaf	Al Harshaf and Juffa
0	0	0	0	0	0	0	0	0	0	0	0	0	0	0	0	0	0	0	0	0	0	0	0	0	0	Om Alhawd	Al Harshaf and Juffa
0	0	0	0	0	0	0	0	0	0	0	0	0	0	0	0	0	0	0	0	0	0	0	0	0	0	Ashaab	Al Harshaf and Juffa
0	0	0	0	0	0	0	1	0	0	1	1	0	0	0	1	0	0	0	1	1	0	0	1	0	1	Badr Al Janoub	Badr Al Janub
0	0	0	0	0	0	0	0	0	0	0	0	0	0	0	0	0	0	0	0	0	0	0	0	0	0	Al Magzaah	Badr Al Janub
0	0	0	0	0	0	0	0	0	0	0	0	0	0	0	0	0	0	0	0	0	0	0	0	0	0	Alaushah	Badr Al Janub
0	0	0	0	0	0	0	0	0	0	0	0	0	0	0	0	0	0	0	0	0	0	0	0	0	0	Almaliha	Badr Al Janub

Public services at the populated area level

Number of Agricultural, Social, Administrative and Public Services and Banking Finance 1-2

Administrative services																								Populated area	Emirate or governorate or municipality		
Security control	Security point	Health affairs	Industrial fund	Real-estate fund	Social development fund	Labour office branch	Water branch	Financial branch	Transport branch	Females education office	Males education office	Females Education administration	Males education administration	Office of municipal services	Municipality centre	Secretariat of municipality	Pensions	Social Insurance	Awqaf (mortmain)	Center of promotion of virtue	Civil affairs	Passport department	Traffic centers			Police station	Police centre
0	0	0	0	0	0	0	0	0	0	0	0	0	0	0	0	0	0	0	0	0	0	0	0	0	1	As-Sawayel	Al Khanik
0	0	0	0	0	0	0	0	0	0	0	0	0	0	0	0	0	0	0	0	0	0	0	0	0	0	Alhaqi	Al Khanik
0	0	0	0	0	0	0	0	0	0	0	0	0	0	0	0	0	0	0	0	0	0	0	0	0	0	Aldukar	Al Khanik
0	0	0	0	0	0	0	0	0	0	0	0	0	0	0	0	0	0	0	0	0	0	0	0	0	0	Almarqeb	Al Khanik
0	0	0	0	0	0	0	0	0	0	0	0	0	0	0	0	0	0	0	0	0	0	0	0	0	0	Zaytah	Al Khanik
0	0	0	0	0	0	0	0	0	0	0	0	0	0	0	0	0	0	0	0	0	0	0	0	0	0	Alkhudayrah	Al Khanik
0	0	0	0	0	0	0	0	0	0	0	0	0	0	0	0	0	0	0	0	0	0	0	0	0	0	Alburuk	Al Khanik
0	0	0	0	0	0	0	0	0	0	0	0	0	0	0	0	0	0	0	0	0	0	0	0	0	0	Al Rabei	Al Khanik
0	0	0	0	0	0	0	0	0	0	0	0	0	0	0	0	0	0	0	0	0	0	0	0	0	0	Alhajmah	Al Khanik
0	0	0	0	0	0	0	0	0	0	0	0	0	0	0	0	0	0	0	0	0	0	0	0	0	0	Kuraythah	Al Khanik
0	0	0	0	0	0	0	0	0	0	0	0	0	0	0	0	0	0	0	0	0	0	0	0	0	0	Qubur Ad-Dawlah	Al Khanik
0	0	0	0	0	0	0	0	0	0	0	0	0	0	0	0	0	0	0	0	0	0	0	0	0	0	Huzamah	Al Khanik
0	0	0	0	0	0	0	0	0	0	0	0	0	0	0	0	0	0	0	0	0	0	0	0	0	0	As-Suwaidah	Al Khanik
0	0	0	0	0	0	0	0	0	0	0	0	0	0	0	0	0	0	0	0	0	0	0	0	0	0	Ghuwayer	Al Khanik
0	0	0	0	0	0	0	0	0	0	0	0	0	0	0	0	0	0	0	0	0	0	0	0	0	0	Alluqtah	Al Khanik
0	0	0	0	0	0	0	0	0	0	0	0	0	0	0	0	0	0	0	0	0	0	0	0	0	0	Attiyah	Al Khanik
0	0	0	0	0	0	0	0	0	0	0	0	0	0	0	0	0	0	0	0	0	0	0	0	0	0	Ulabah	Al Khanik
0	0	0	0	0	0	0	0	0	0	0	0	0	0	0	0	0	0	0	0	0	0	0	0	0	0	Almuthanab	Al Khanik

Public services at the populated area level

Number of Agricultural, Social, Administrative and Public Services and Banking Finance 1-2

Administrative services																								Populated area	Emirate or governorate or municipality			
Security control	Security point	Health affairs	Industrial fund	Real-estate fund	Social development fund	Labour office branch	Water branch	Financial branch	Transport branch	Females education office	Males education office	Females Education administration	Males education administration	Office of municipal services	Municipality centre	Secretariat of municipality	Pensions	Social Insurance	Awqaf (mortmain)	Center of promotion of virtue	Civil affairs	Passport department	Traffic centers			Police station	Police centre	
0	0	0	0	0	0	0	0	0	0	0	0	0	0	0	0	0	0	0	0	0	0	0	0	0	0	0	Shaqalalah	Al Khanik
0	0	0	0	0	0	0	0	0	0	0	0	0	0	0	0	0	0	0	0	0	0	0	0	0	0	0	Kahlan	Al Khanik
0	0	0	0	0	0	0	0	0	0	0	0	0	0	0	0	0	0	0	0	0	0	0	0	0	0	0	Al Qarn	Al Khanik
0	0	0	0	0	0	0	0	0	0	0	0	0	0	0	0	0	0	0	0	0	0	0	0	0	0	0	Zahaqah	Al Khanik
0	0	0	0	0	0	0	0	0	0	0	0	0	0	0	0	0	0	0	0	0	0	0	0	0	0	0	Mutarah	Al Khanik
0	0	0	0	0	0	0	0	0	0	0	0	0	0	0	0	0	0	0	0	0	0	0	0	0	0	0	Ghutaymah Hijrah	Al Khanik
0	0	0	0	0	0	0	0	0	0	0	0	0	0	0	0	0	0	0	0	0	0	0	0	0	0	0	Tulaylah	Al Khanik
0	0	0	0	0	0	0	0	0	0	0	0	0	0	0	0	0	0	0	0	0	0	0	0	0	0	0	Nazaghah	Al Khanik
0	0	0	0	0	0	0	0	0	0	0	0	0	0	0	0	0	0	0	0	0	0	0	0	0	0	0	Alfoot	Al Khanik
0	0	0	0	0	0	0	0	0	0	0	0	0	0	0	0	0	0	0	0	0	0	0	0	0	0	0	Khayruh	Al Khanik
0	0	0	0	0	0	0	0	0	0	0	0	0	0	0	0	0	0	0	0	0	0	0	0	0	0	0	Al Raudah	Al Khanik
0	0	0	0	0	0	0	0	0	0	0	0	0	0	0	0	0	0	0	0	0	0	0	0	0	0	0	Al Raghieb	Al Khanik
0	0	0	0	0	0	0	0	0	0	0	0	0	0	0	0	0	0	0	0	0	0	0	0	0	0	0	Fara' Aljabal	Al Khanik
0	0	0	0	0	0	0	0	0	0	0	0	0	0	0	0	0	0	0	0	0	0	0	0	0	0	0	Radyah Ghuwyer	Al Khanik
0	0	0	0	0	0	0	0	0	0	0	0	0	0	0	0	0	0	0	0	0	0	0	0	0	0	0	Om Alarqeen	Al Khanik
0	0	0	0	0	0	0	0	0	0	0	0	0	0	0	0	0	0	0	0	0	0	0	0	0	1	Al Jadidah	Hadadah	
0	0	0	0	0	0	0	0	0	0	0	0	0	0	0	0	0	0	0	0	0	0	0	0	0	0	0	Al Abalah	Hadadah
0	0	0	0	0	0	0	0	0	0	0	0	0	0	0	0	0	0	0	0	0	0	0	0	0	0	0	Alatf	Hadadah

Public services at the populated area level

Number of Agricultural, Social, Administrative and Public Services and Banking Finance 1-2

Administrative services																								Populated area	Emirate or governorate or municipality			
Security control	Security point	Health affairs	Industrial fund	Real-estate fund	Social development fund	Labour office branch	Water branch	Financial branch	Transport branch	Females education office	Males education office	Females Education administration	Males education administration	Office of municipal services	Municipality centre	Secretariat of municipality	Pensions	Social Insurance	Awqaf (mortmain)	Center of promotion of virtue	Civil affairs	Passport department	Traffic centers			Police station	Police centre	
0	0	0	0	0	0	0	0	0	0	0	0	0	0	0	0	0	0	0	0	0	0	0	0	0	0	Ashr	Hadadah	
0	0	0	0	0	0	0	0	0	0	0	0	0	0	0	0	0	0	0	0	0	0	0	0	0	0	0	Al Jaraz	Hadadah
0	0	0	0	0	0	0	0	0	0	0	0	0	0	0	0	0	0	0	0	0	0	0	0	0	0	0	Al Farha	Hadadah
0	0	0	0	0	0	0	0	0	0	0	0	0	0	0	0	0	0	0	0	0	0	0	0	0	0	0	Ber Al Atef	Hadadah
0	0	0	0	0	0	0	0	0	0	0	0	0	0	0	0	0	0	0	0	0	0	0	0	0	0	0	Al Gahoosh	Hadadah
0	0	0	0	0	0	0	0	0	0	0	0	0	0	0	0	0	0	0	0	0	0	0	0	0	0	0	Al Shat	Hadadah
0	0	0	0	0	0	0	0	0	0	0	0	0	0	0	0	0	0	0	0	0	0	0	0	0	0	0	Al Zahera	Hadadah
0	0	0	0	0	0	0	0	0	0	0	0	0	0	0	0	0	0	0	0	0	0	0	0	0	0	0	Al Rawn	Hadadah
0	0	0	0	0	0	0	0	0	0	0	0	0	0	0	0	0	0	0	0	0	0	0	0	0	0	0	Al-Mashnah	Hadadah
0	0	0	0	0	0	0	0	0	0	0	0	0	0	0	0	0	0	0	0	0	0	0	0	0	0	0	Barash	Hadadah
0	0	0	0	0	0	0	0	0	0	0	0	0	0	0	0	0	0	0	0	0	0	0	0	0	0	0	Al Samek	Hadadah
0	0	0	0	0	0	0	0	0	0	0	0	0	0	0	0	0	0	0	0	0	0	0	0	0	0	0	Selah	Hadadah
0	0	0	0	0	0	0	0	0	0	0	0	0	0	0	0	0	0	0	0	0	0	0	0	0	0	0	Al Markh	Hadadah
0	0	0	0	0	0	0	0	0	0	0	0	0	0	0	0	0	0	0	0	0	0	0	0	0	0	0	Wadi Awal	Hadadah
0	0	0	0	0	0	0	0	0	0	0	0	0	0	0	0	0	0	0	0	0	0	0	0	0	0	0	Al Bahra	Hadadah
0	0	0	0	0	0	0	0	0	0	0	0	0	0	0	0	0	0	0	0	0	0	0	0	0	0	0	Mowaa	Hadadah
0	0	0	0	0	0	0	0	0	0	0	0	0	0	0	0	0	0	0	0	0	0	0	0	0	0	0	Al Samaa	Hadadah
0	0	0	0	0	0	0	0	0	0	0	0	0	0	0	0	0	0	0	0	0	0	0	0	0	0	0	Al Samaa	Hadadah

Public services at the populated area level

Number of Agricultural, Social, Administrative and Public Services and Banking Finance 1-2

Administrative services																								Populated area	Emirate or governorate or municipality		
Security control	Security point	Health affairs	Industrial fund	Real-estate fund	Social development fund	Labour office branch	Water branch	Financial branch	Transport branch	Females education office	Males education office	Females Education administration	Males education administration	Office of municipal services	Municipality centre	Secretariat of municipality	Pensions	Social Insurance	Awqaf (mortmain)	Center of promotion of virtue	Civil affairs	Passport department	Traffic centers			Police station	Police centre
0	0	0	0	0	0	0	0	0	0	0	0	0	0	0	0	0	0	0	0	0	0	0	0	0	0	Al Safaq	Hadadah
0	0	0	0	0	0	0	0	0	0	0	0	0	0	0	0	0	0	0	0	0	0	0	0	0	0	Al Shadqaa	Hadadah
0	0	0	0	0	0	0	0	0	0	0	0	0	0	0	0	0	0	0	0	0	0	0	0	0	0	As-Salaf	Hadadah
0	0	0	0	0	0	0	0	0	0	0	0	0	0	0	0	0	0	0	0	0	0	0	0	0	0	Al Rehab	Al Rehab
0	0	0	0	0	0	0	0	0	0	0	0	0	0	0	0	0	0	0	0	0	0	0	0	0	0	Khodyran	Al Rehab
0	0	0	0	0	0	0	0	0	0	0	0	0	0	0	0	0	0	0	0	0	0	0	0	0	0	Humayran	Al Rehab
0	0	0	0	0	0	0	0	0	0	0	0	0	0	0	0	0	0	0	0	0	0	0	0	0	0	Ladamah	Ladamah
0	0	0	0	0	0	0	0	0	0	0	0	0	0	0	0	0	0	0	0	0	0	0	0	0	0	Al Murtagam	Ladamah
0	0	0	0	0	0	0	0	0	0	0	0	0	0	0	0	0	0	0	0	0	0	0	0	0	0	Nahmaa	Ladamah
0	0	0	0	0	0	0	0	0	0	0	0	0	0	0	0	0	0	0	0	0	0	0	0	0	0	Al Nadarah	Ladamah
0	0	0	0	0	0	0	0	0	0	0	0	0	0	0	0	0	0	0	0	0	0	0	0	0	0	Al Shabakah	Ladamah
0	0	0	0	0	0	0	0	0	0	0	0	0	0	0	0	0	0	0	0	0	0	0	0	0	0	Abu Rejelayn	Ladamah
0	0	0	0	0	0	0	0	0	0	0	0	0	0	0	0	0	0	0	0	0	0	0	0	0	0	Alaraj	Alaraj
0	0	0	0	0	0	0	1	0	0	1	1	0	0	0	1	0	0	0	1	1	0	0	1	0	1	Yadamah	Yadamah
0	0	0	0	0	0	0	0	0	0	0	0	0	0	0	0	0	0	0	0	0	0	0	0	0	0	Al Jabalah Al Wustah	Yadamah
0	0	0	0	0	0	0	0	0	0	0	0	0	0	0	0	0	0	0	0	0	0	0	0	0	0	Areq Falih	Yadamah
0	0	0	0	0	0	0	0	0	0	0	0	0	0	0	0	0	0	0	0	0	0	0	0	0	0	Areq Al-Sharea	Yadamah
0	0	0	0	0	0	0	0	0	0	0	0	0	0	0	0	0	0	0	0	0	0	0	0	0	0	Al-Adgham (Al-Sulaiya)	Yadamah

Public services at the populated area level

Number of Agricultural, Social, Administrative and Public Services and Banking Finance 1-2

Administrative services																								Populated area	Emirate or governorate or municipality			
Security control	Security point	Health affairs	Industrial fund	Real-estate fund	Social development fund	Labour office branch	Water branch	Financial branch	Transport branch	Females education office	Males education office	Females Education administration	Males education administration	Office of municipal services	Municipality centre	Secretariat of municipality	Pensions	Social Insurance	Awqaf (mortmain)	Center of promotion of virtue	Civil affairs	Passport department	Traffic centers			Police station	Police centre	
0	0	0	0	0	0	0	0	0	0	0	0	0	0	0	0	0	0	0	0	0	0	0	0	0	0	0	Al-Abreqiyah	Yadamah
0	0	0	0	0	0	0	0	0	0	0	0	0	0	0	0	0	0	0	0	0	0	0	0	0	0	0	Al-Zamlah	Yadamah
0	0	0	0	0	0	0	0	0	0	0	0	0	0	0	0	0	0	0	0	0	0	0	0	0	0	0	Al-Musdarah (Al-	Yadamah
0	0	0	0	0	0	0	0	0	0	0	0	0	0	0	0	0	0	0	0	0	0	0	0	0	0	0	Al-Orf	Yadamah
0	0	0	0	0	0	0	0	0	0	0	0	0	0	0	0	0	0	0	0	0	0	0	0	0	0	0	Bani Hayaan	Yadamah
0	0	0	0	0	0	0	0	0	0	0	0	0	0	0	0	0	0	0	0	0	0	0	0	0	0	0	Usharah	Yadamah
0	0	0	0	0	0	0	0	0	0	0	0	0	0	0	0	0	0	0	0	0	0	0	0	0	0	0	Al Jafra	Yadamah
0	0	0	0	0	0	0	0	0	0	0	0	0	0	0	0	0	0	0	0	0	0	0	0	0	0	0	Hajr Wadi Al-Qura	Yadamah
0	0	0	0	0	0	0	0	0	0	0	0	0	0	0	0	0	0	0	0	0	0	0	0	0	0	0	Abalem	Yadamah
0	0	0	0	0	0	0	0	0	0	0	0	0	0	0	0	0	0	0	0	0	0	0	0	0	0	0	Al-Mashqah	Yadamah
0	0	0	0	0	0	0	0	0	0	0	0	0	0	0	0	0	0	0	0	0	0	0	0	0	0	0	Hajret Al-Refaa	Yadamah
0	0	0	0	0	0	0	0	0	0	0	0	0	0	0	0	0	0	0	0	0	0	0	0	0	0	0	Al-Wahlan	Yadamah
0	0	0	0	0	0	0	0	0	0	0	0	0	0	0	0	0	0	0	0	0	0	0	0	0	0	0	Aba Al-Rakham Wasat	Yadamah
0	0	0	0	0	0	0	0	0	0	0	0	0	0	0	0	0	0	0	0	0	0	0	0	0	0	0	Al Rofayah	Yadamah
0	0	0	0	0	0	0	0	0	0	0	0	0	0	0	0	0	0	0	0	0	0	0	0	0	0	0	Al-Muayqal	Yadamah
0	0	0	0	0	0	0	0	0	0	0	0	0	0	0	0	0	0	0	0	0	0	0	0	0	0	0	Al-Qayma	Yadamah
0	0	0	0	0	0	0	0	0	0	0	0	0	0	0	0	0	0	0	0	0	0	0	0	0	0	0	Al-Joaab	Yadamah
0	0	0	0	0	0	0	0	0	0	0	0	0	0	0	0	0	0	0	0	0	0	0	0	0	0	0	Hajr Najd Al-Nasham	Yadamah

Public services at the populated area level

Number of Agricultural, Social, Administrative and Public Services and Banking Finance 1-2

Administrative services																								Populated area	Emirate or governorate or municipality			
Security control	Security point	Health affairs	Industrial fund	Real-estate fund	Social development fund	Labour office branch	Water branch	Financial branch	Transport branch	Females education office	Males education office	Females Education administration	Males education administration	Office of municipal services	Municipality centre	Secretariat of municipality	Pensions	Social Insurance	Awqaf (mortmain)	Center of promotion of virtue	Civil affairs	Passport department	Traffic centers			Police station	Police centre	
0	0	0	0	0	0	0	0	0	0	0	0	0	0	0	0	0	0	0	0	0	0	0	0	0	0	0	Shawahet	Yadamah
0	0	0	0	0	0	0	0	0	0	0	0	0	0	0	0	0	0	0	0	0	0	0	0	0	0	0	Monqaza	Yadamah
0	0	0	0	0	0	0	0	0	0	0	0	0	0	0	0	0	0	0	0	0	0	0	0	0	0	0	Ghab	Yadamah
0	0	0	0	0	0	0	0	0	0	0	0	0	0	0	0	0	0	0	0	0	0	0	0	0	0	0	Zaboob	Yadamah
0	0	0	0	0	0	0	0	0	0	0	0	0	0	0	0	0	0	0	0	0	0	0	0	0	0	0	Hajr Talham	Yadamah
0	0	0	0	0	0	0	0	0	0	0	0	0	0	0	0	0	0	0	0	0	0	0	0	0	0	0	Aba Al-Nakhl	Yadamah
0	0	0	0	0	0	0	0	0	0	0	0	0	0	0	0	0	0	0	0	0	0	0	0	1	0	0	Sultana	Sultana
0	0	0	0	0	0	0	0	0	0	0	0	0	0	0	0	0	0	0	0	0	0	0	0	0	0	0	Al-Sayafiyah	Sultana
0	0	0	0	0	0	0	0	0	0	0	0	0	0	0	0	0	0	0	0	0	0	0	0	1	1	1	Al-Khalidyyah	Al Khalidyyah
0	0	0	0	0	0	0	0	0	0	0	0	0	0	0	0	0	0	0	0	0	0	0	0	0	0	0	Al Sabeel	Al Sabeel
0	0	0	0	0	0	0	0	0	0	0	0	0	0	0	0	0	0	0	0	0	0	0	0	0	0	0	Al-mandafin	Al-mandafin
0	0	0	0	0	0	0	0	0	0	0	0	0	0	0	0	0	0	0	0	0	0	0	0	0	0	0	Monadi	Monadi
0	0	0	0	0	0	0	0	0	0	0	0	0	0	0	0	0	0	0	0	0	0	0	0	0	0	0	Najd Soha	Najd Soha
1	0	0	0	0	0	0	0	0	0	0	0	0	0	1	0	0	0	0	0	0	0	0	0	0	0	0	Hajr Wadi Al-Het Al-	Al Aziziyah
0	0	0	0	0	0	0	1	0	0	0	0	0	0	0	1	0	0	0	1	1	0	0	1	0	1	1	Al-Ghamise	Thar
0	0	0	0	0	0	0	0	0	0	0	0	0	0	0	0	0	0	0	0	0	0	0	0	0	0	0	Najd Al-Mamlah Gharaa	Thar
0	0	0	0	0	0	0	0	0	0	0	0	0	0	0	0	0	0	0	0	0	0	0	0	0	0	0	Al Rabia	Thar
0	0	0	0	0	0	0	0	0	0	0	0	0	0	0	0	0	0	0	0	0	0	0	0	0	0	0	Al Duraya	Thar

Public services at the populated area level

Number of Agricultural, Social, Administrative and Public Services and Banking Finance 1-2

Administrative services																								Populated area	Emirate or governorate or municipality		
Security control	Security point	Health affairs	Industrial fund	Real-estate fund	Social development fund	Labour office branch	Water branch	Financial branch	Transport branch	Females education office	Males education office	Females Education administration	Males education administration	Office of municipal services	Municipality centre	Secretariat of municipality	Pensions	Social Insurance	Awqaf (mortmain)	Center of promotion of virtue	Civil affairs	Passport department	Traffic centers			Police station	Police centre
0	0	0	0	0	0	0	0	0	0	0	0	0	0	0	0	0	0	0	0	0	0	0	0	0	0	Zor Al Athalah	Thar
0	0	0	0	0	0	0	0	0	0	0	0	0	0	0	0	0	0	0	0	0	0	0	0	0	0	Al-Wahab	Thar
0	0	0	0	0	0	0	0	0	0	0	0	0	0	0	0	0	0	0	0	0	0	0	0	0	0	Bni Hadd	Thar
0	0	0	0	0	0	0	0	0	0	0	0	0	0	0	0	0	0	0	0	0	0	0	0	0	0	Zur Al-Aqarib	Thar
0	0	0	0	0	0	0	0	0	0	0	0	0	0	0	0	0	0	0	0	0	0	0	0	0	0	Washil Al-Zieb	Thar
0	0	0	0	0	0	0	0	0	0	0	0	0	0	0	0	0	0	0	0	0	0	0	0	0	0	Al-Harshaa	Thar
0	0	0	0	0	0	0	0	0	0	0	0	0	0	0	0	0	0	0	0	0	0	0	0	0	0	Al-Halqum	Thar
0	0	0	0	0	0	0	0	0	0	0	0	0	0	0	0	0	0	0	0	0	0	0	0	0	0	Basr	Thar
0	0	0	0	0	0	0	0	0	0	0	0	0	0	0	0	0	0	0	0	0	0	0	0	0	0	Al-Hankan	Thar
0	0	0	0	0	0	0	0	0	0	0	0	0	0	0	0	0	0	0	0	0	0	0	0	0	0	Lahifah	Thar
0	0	0	0	0	0	0	0	0	0	0	0	0	0	0	0	0	0	0	0	0	0	0	0	0	0	Al-Moraifiq	Thar
0	0	0	0	0	0	0	0	0	0	0	0	0	0	0	0	0	0	0	0	0	0	0	0	0	0	Al Junfour	Thar
0	0	0	0	0	0	0	0	0	0	0	0	0	0	0	0	0	0	0	0	0	0	0	0	0	0	Tela'	Thar
0	0	0	0	0	0	0	0	0	0	0	0	0	0	0	0	0	0	0	0	0	0	0	0	0	0	Ayan	Thar
0	0	0	0	0	0	0	0	0	0	0	0	0	0	0	0	0	0	0	0	0	0	0	0	0	0	Al-Hazmah	Thar
0	0	0	0	0	0	0	0	0	0	0	0	0	0	0	0	0	0	0	0	0	0	0	0	0	0	Bni Hawarah	Thar
0	0	0	0	0	0	0	0	0	0	0	0	0	0	0	0	0	0	0	0	0	0	0	0	0	0	Bni Therar	Thar
0	0	0	0	0	0	0	0	0	0	0	0	0	0	0	0	0	0	0	0	0	0	0	0	0	0	Rahwah Nasb	Thar

Public services at the populated area level

Number of Agricultural, Social, Administrative and Public Services and Banking Finance 1-2

Administrative services																								Populated area	Emirate or governorate or municipality		
Security control	Security point	Health affairs	Industrial fund	Real-estate fund	Social development fund	Labour office branch	Water branch	Financial branch	Transport branch	Females education office	Males education office	Females Education administration	Males education administration	Office of municipal services	Municipality centre	Secretariat of municipality	Pensions	Social Insurance	Awqaf (mortmain)	Center of promotion of virtue	Civil affairs	Passport department	Traffic centers			Police station	Police centre
0	0	0	0	0	0	0	0	0	0	0	0	0	0	0	0	0	0	0	0	0	0	0	0	0	0	Al-Sriyah	Thar
0	0	0	0	0	0	0	0	0	0	0	0	0	0	0	0	0	0	0	0	0	0	0	0	0	0	Sanakhah	Thar
0	0	0	0	0	0	0	0	0	0	0	0	0	0	0	0	0	0	0	0	0	0	0	0	0	0	Al Jarieh	Thar
0	0	0	0	0	0	0	0	0	0	0	0	0	0	0	0	0	0	0	0	0	0	0	0	0	0	Najd Al-Hesan	Thar
0	0	0	0	0	0	0	0	0	0	0	0	0	0	0	0	0	0	0	0	0	0	0	0	0	0	Al-Haqw Qadqadah	Thar
0	0	0	0	0	0	0	0	0	0	0	0	0	0	0	0	0	0	0	0	0	0	0	0	0	0	Al-Habishah	Thar
0	0	0	0	0	0	0	0	0	0	0	0	0	0	0	0	0	0	0	0	0	0	0	0	0	0	Al Rahbah	Thar
0	0	0	0	0	0	0	0	0	0	0	0	0	0	0	0	0	0	0	0	0	0	0	0	0	0	Al-Hadinah	Thar
0	0	0	0	0	0	0	0	0	0	0	0	0	0	0	0	0	0	0	0	0	0	0	0	0	0	Bir Al Zubayrah (Al-	Thar
0	0	0	0	0	0	0	0	0	0	0	0	0	0	0	0	0	0	0	0	0	0	0	0	0	0	Gharmalah	Thar
0	0	0	0	0	0	0	0	0	0	0	0	0	0	0	0	0	0	0	0	0	0	0	0	0	0	Al-Kharmaa	Thar
0	0	0	0	0	0	0	0	0	0	0	0	0	0	0	0	0	0	0	0	0	0	0	0	0	0	Al-Hodn Al-Asfar	Thar
0	0	0	0	0	0	0	0	0	0	0	0	0	0	0	0	0	0	0	0	0	0	0	0	0	0	Bni Qarid	Thar
0	0	0	0	0	0	0	0	0	0	0	0	0	0	0	0	0	0	0	0	0	0	0	0	0	0	Al-Qafiyah	Thar
0	0	0	0	0	0	0	0	0	0	0	0	0	0	0	0	0	0	0	0	0	0	0	0	0	0	Al-Nab'ah	Thar
0	0	0	0	0	0	0	0	0	0	0	0	0	0	0	0	0	0	0	0	0	0	0	0	0	0	Al-taerah Mountain	Thar
0	0	0	0	0	0	0	0	0	0	0	0	0	0	1	0	0	0	0	0	0	0	0	0	0	1	Al-Watid	Kotn
0	0	0	0	0	0	0	0	0	0	0	0	0	0	0	0	0	0	0	0	0	0	0	0	0	0	Qardah Al-Haq	Kotn

The sixteenth services guide 2017_Region Najran

Public services at the populated area level

Number of Agricultural, Social, Administrative and Public Services and Banking Finance 1-2

Administrative services																								Populated area	Emirate or governorate or municipality		
Security control	Security point	Health affairs	Industrial fund	Real-estate fund	Social development fund	Labour office branch	Water branch	Financial branch	Transport branch	Females education office	Males education office	Females Education administration	Males education administration	Office of municipal services	Municipality centre	Secretariat of municipality	Pensions	Social Insurance	Awqaf (mortmain)	Center of promotion of virtue	Civil affairs	Passport department	Traffic centers			Police station	Police centre
0	0	0	0	0	0	0	0	0	0	0	0	0	0	0	0	0	0	0	0	0	0	0	0	0	0	Bir Al-Adbat	Kotn
0	0	0	0	0	0	0	0	0	0	0	0	0	0	0	0	0	0	0	0	0	0	0	0	0	0	Salaf Mish'al Al-	Kotn
0	0	0	0	0	0	0	0	0	0	0	0	0	0	0	0	0	0	0	0	0	0	0	0	0	0	Fajih	Kotn
0	0	0	0	0	0	0	0	0	0	0	0	0	0	0	0	0	0	0	0	0	0	0	0	0	0	Najd Laj'ah	Kotn
0	0	0	0	0	0	0	0	0	0	0	0	0	0	0	0	0	0	0	0	0	0	0	0	0	0	Al-Madrah (Al-	Kotn
0	0	0	0	0	0	0	0	0	0	0	0	0	0	0	0	0	0	0	0	0	0	0	0	0	0	Umm Al-Zahr (Zahrh)	Kotn
0	0	0	0	0	0	0	0	0	0	0	0	0	0	0	0	0	0	0	0	0	0	0	0	0	0	Al-Dabt	Kotn
0	0	0	0	0	0	0	0	0	0	0	0	0	0	0	0	0	0	0	0	0	0	0	0	0	0	Bni Ibarah	Kotn
0	0	0	0	0	0	0	0	0	0	0	0	0	0	0	0	0	0	0	0	0	0	0	0	0	0	Bni Rah	Kotn
0	0	0	0	0	0	0	0	0	0	0	0	0	0	0	0	0	0	0	0	0	0	0	0	0	0	Al-Jouf	Kotn
0	0	0	0	0	0	0	0	0	0	0	0	0	0	0	0	0	0	0	0	0	0	0	0	0	0	Sakhaa	Kotn
0	0	0	0	0	0	0	0	0	0	0	0	0	0	0	0	0	0	0	0	0	0	0	0	0	0	Al-Fathah	Kotn
0	0	0	0	0	0	0	0	0	0	0	0	0	0	0	0	0	0	0	0	0	0	0	0	0	0	Awil	Kotn
0	0	0	0	0	0	0	0	0	0	0	0	0	0	0	0	0	0	0	0	0	0	0	0	0	0	Al-Nahum	Kotn
0	0	0	0	0	0	0	0	0	0	0	0	0	0	0	0	0	0	0	0	0	0	0	0	0	0	Al-Meshraq	Kotn
0	0	0	0	0	0	0	0	0	0	0	0	0	0	0	0	0	0	0	0	0	0	0	0	0	0	Al-Safran (Al-Rawsaa)	Kotn
0	0	0	0	0	0	0	0	0	0	0	0	0	0	0	0	0	0	0	0	0	0	0	0	0	0	Al-Melh	Kotn
0	0	0	0	0	0	0	0	0	0	0	0	0	0	0	0	0	0	0	0	0	0	0	0	0	0	Al-Monsariqah	Kotn

The sixteenth services guide 2017_Region Najran

Public services at the populated area level

Number of Agricultural, Social, Administrative and Public Services and Banking Finance 1-2

Administrative services																								Populated area	Emirate or governorate or municipality			
Security control	Security point	Health affairs	Industrial fund	Real-estate fund	Social development fund	Labour office branch	Water branch	Financial branch	Transport branch	Females education office	Males education office	Females Education administration	Males education administration	Office of municipal services	Municipality centre	Secretariat of municipality	Pensions	Social Insurance	Awqaf (mortmain)	Center of promotion of virtue	Civil affairs	Passport department	Traffic centers			Police station	Police centre	
0	0	0	0	0	0	0	0	0	0	0	0	0	0	0	0	0	0	0	0	0	0	0	0	0	0	0	Al-Ain and Al-Qarin	Kotn
0	0	0	0	0	0	0	0	0	0	0	0	0	0	0	0	0	0	0	0	0	0	0	0	0	0	0	Najd Ma'in	Kotn
0	0	0	0	0	0	0	0	0	0	0	0	0	0	0	0	0	0	0	0	0	0	0	0	0	0	0	Al-Monsalekhah	Kotn
0	0	0	0	0	0	0	0	0	0	0	0	0	0	0	0	0	0	0	0	0	0	0	0	0	0	0	Bir Akzaa	Kotn
0	0	0	0	0	0	0	0	0	0	0	0	0	0	0	0	0	0	0	0	0	0	0	0	0	0	0	Bir Al-Mab'uth (Abar Al-	Kotn
0	0	0	0	0	0	0	0	0	0	0	0	0	0	0	0	0	0	0	0	0	0	0	0	0	0	0	Ans	Kotn
0	0	0	0	0	0	0	0	0	0	0	0	0	0	0	0	0	0	0	0	0	0	0	0	0	0	0	Al-Arqa	Kotn
0	0	0	0	0	0	0	0	0	0	0	0	0	0	0	0	0	0	0	0	0	0	0	0	0	0	0	Al-Khatwah	Kotn
0	0	0	0	0	0	0	0	0	0	0	0	0	0	0	0	0	0	0	0	0	0	0	0	0	0	0	Al-Sarihah	Kotn
0	0	0	0	0	0	0	0	0	0	0	0	0	0	1	0	0	0	0	0	0	0	0	0	0	1	0	Hema	Hema
0	0	0	0	0	0	0	0	0	0	0	0	0	0	0	0	0	0	0	0	0	0	0	0	0	0	0	Na'wan	Hema
0	0	0	0	0	0	0	0	0	0	0	0	0	0	0	0	0	0	0	0	0	0	0	0	0	0	0	Labw	Hema
0	0	0	0	0	0	0	0	0	0	0	0	0	0	0	0	0	0	0	0	0	0	0	0	0	0	0	Nesr (Antique Abar	Hema
0	0	0	0	0	0	0	0	0	0	0	0	0	0	0	0	0	0	0	0	0	0	0	0	0	0	0	Al-Montazah	Hema
0	0	0	0	0	0	0	0	0	0	0	0	0	0	1	0	0	0	0	0	0	0	0	0	0	1	0	As Safah	As Safah
0	0	0	0	0	0	0	0	0	0	0	0	0	0	0	0	0	0	0	0	0	0	0	0	0	0	0	Alerqain	As Safah
0	0	0	0	0	0	0	0	0	0	0	0	0	0	0	0	0	0	0	0	0	0	0	0	0	0	0	Al-Maghwa	As Safah
0	0	0	0	0	0	0	0	0	0	0	0	0	0	0	0	0	0	0	0	0	0	0	0	0	0	0	Al-Mosaifir	As Safah

Public services at the populated area level

Number of Agricultural, Social, Administrative and Public Services and Banking Finance 1-2

Administrative services																								Populated area	Emirate or governorate or municipality			
Security control	Security point	Health affairs	Industrial fund	Real-estate fund	Social development fund	Labour office branch	Water branch	Financial branch	Transport branch	Females education office	Males education office	Females Education administration	Males education administration	Office of municipal services	Municipality centre	Secretariat of municipality	Pensions	Social Insurance	Awqaf (mortmain)	Center of promotion of virtue	Civil affairs	Passport department	Traffic centers			Police station	Police centre	
0	0	0	0	0	0	0	0	0	0	0	0	0	0	0	0	0	0	0	0	0	0	0	0	0	0	0	Artad	As Safah
0	0	0	0	0	0	0	0	0	0	0	0	0	0	0	0	0	0	0	0	0	0	0	0	0	0	0	Shasrah	As Safah
0	0	0	0	0	0	0	0	0	0	0	0	0	0	0	0	0	0	0	0	0	0	0	0	0	0	0	Aba Al-Sela' Talham and	As Safah
0	0	0	0	0	0	0	0	0	0	0	0	0	0	0	0	0	0	0	0	0	0	0	0	0	0	0	Al-Byad	As Safah
0	0	0	0	0	0	0	0	0	0	0	0	0	0	0	0	0	0	0	0	0	0	0	0	0	0	0	Wadi Ya'rif	As Safah
0	0	0	0	0	0	0	0	0	0	0	0	0	0	0	0	0	0	0	0	0	0	0	0	0	0	0	Sahamah	As Safah
0	0	0	0	0	0	0	0	0	0	0	0	0	0	0	0	0	0	0	0	0	0	0	0	0	1	0	Thajir	Thajir
0	0	0	0	0	0	0	0	0	0	0	0	0	0	0	0	0	0	0	0	0	0	0	0	0	0	0	Al Jawshan	Al Jawshan
0	0	0	0	0	0	0	0	0	0	0	0	0	0	0	0	0	0	0	0	0	0	0	0	0	0	0	Yatm	Al Jawshan
0	0	0	0	0	0	0	0	0	0	0	0	0	0	0	0	0	0	0	0	0	0	0	0	0	0	0	Hirah Hasin Al-	Al Mohamediya
0	0	0	0	0	0	0	1	0	0	0	0	0	0	0	1	0	0	0	0	0	0	0	0	1	0	1	Khbash	Khubash
0	0	0	0	0	0	0	0	0	0	0	0	0	0	0	0	0	0	0	0	0	0	0	0	0	0	0	Howaiml	Howaiml
0	0	0	0	0	0	0	0	0	0	0	0	0	0	0	0	0	0	0	0	0	0	0	0	0	0	0	Nouqayhaa	Nouqayhaa
0	0	0	0	0	0	0	0	0	0	0	0	0	0	0	0	0	0	0	0	0	0	0	0	0	0	0	Abu Shedad	Abu Shedad
0	0	0	0	0	0	0	0	0	0	0	0	0	0	0	0	0	0	0	0	0	0	0	0	0	0	0	Mehyash	Mehyash
0	0	0	0	0	0	0	0	0	0	0	0	0	0	0	0	0	0	0	0	0	0	0	0	0	0	0	Umm Al Waht	Umm Al Waht
0	0	0	0	0	0	0	0	0	0	0	0	0	0	0	0	0	0	0	0	0	0	0	0	0	0	0	Shaqa Al-Kanawer	Shaqa Al Nenawer
0	0	0	0	0	0	0	0	0	0	0	0	0	0	0	0	0	0	0	0	0	0	0	0	0	0	0	Al-Mankhali	Al-mankhali

Public services at the populated area level

Number of Agricultural, Social, Administrative and Public Services and Banking Finance 1-2

Administrative services																								Populated area	Emirate or governorate or municipality		
Security control	Security point	Health affairs	Industrial fund	Real-estate fund	Social development fund	Labour office branch	Water branch	Financial branch	Transport branch	Females education office	Males education office	Females Education administration	Males education administration	Office of municipal services	Municipality centre	Secretariat of municipality	Pensions	Social Insurance	Awqaf (mortmain)	Center of promotion of virtue	Civil affairs	Passport department	Traffic centers			Police station	Police centre
0	0	0	0	0	0	0	0	0	0	0	0	0	0	0	0	0	0	0	0	0	0	1	1	0	1	Al Khadrah	Al Khadrah
0	0	0	0	0	0	0	0	0	0	0	0	0	0	0	0	0	0	0	0	0	0	0	0	0	0	Al-Khalif	Al Khadrah
0	0	0	0	0	0	0	0	0	0	0	0	0	0	0	0	0	0	0	0	0	0	0	0	0	0	Ma'mer Al-Samsam	Al Khadrah

The sixteenth services guide 2017_Region Najran

Public services at the populated area level

Number of Agricultural, Social, Administrative and Public Services and Banking Finance 2-2

Cities and villages where public services are available (available or not)					General, financial and banking services					Social and development services									Agricultural services			Populated area	Emirate or governorate or municipality
Internet network	Cell phone	Telephone network	Water network	Electricity	Commercial bank	Postman	Post office	Travel agency	Public library	Civil defence	Cooperative association	Cooperative association	Development committee	Development centre	Social security	Notary branch	Notary	Court	Agricultural fund	Agricultural branch	Agricultural directorate		
Available	Available	Available	Available	Available	19	0	2	32	1	11	4	1	1	1	2	1	1	4	1	1	1	Najran	Najran
Not Available	Not Available	Not Available	Not Available	Not Available	0	0	0	0	0	0	0	0	0	0	0	0	0	0	0	0	0	Al Mofajjah	Najran
Not Available	Available	Not Available	Not Available	Available	0	0	0	0	0	1	0	0	0	0	0	0	0	0	0	0	0	Alawqar	Bir Askar
Not Available	Available	Not Available	Not Available	Available	0	0	0	0	0	0	0	0	0	0	0	0	0	0	0	0	0	Alkhashub	Bir Askar
Not Available	Available	Not Available	Not Available	Available	0	0	0	0	0	0	0	0	0	0	0	0	0	0	0	0	0	Alrethmalah	Bir Askar
Not Available	Available	Not Available	Not Available	Available	0	0	1	0	0	0	0	0	0	0	0	0	0	0	0	0	0	Beir Askar	Bir Askar
Not Available	Available	Not Available	Not Available	Available	0	0	0	0	0	0	0	0	0	0	0	0	0	0	0	0	0	Baza	Bir Askar
Not Available	Available	Not Available	Not Available	Available	0	0	0	0	0	0	0	0	0	0	0	0	0	0	0	0	0	Bani Hawbah	Bir Askar
Not Available	Available	Not Available	Not Available	Available	0	0	0	0	0	0	0	0	0	0	0	0	0	0	0	0	0	Ishah Alajraf	Bir Askar
Not Available	Available	Not Available	Not Available	Available	0	0	0	0	0	0	0	0	0	0	0	0	0	0	0	0	0	Ishah Alrakham	Bir Askar
Not Available	Available	Not Available	Not Available	Available	0	0	0	0	0	0	0	0	0	0	0	0	0	0	0	0	0	Ishah As-Sarah	Bir Askar
Not Available	Available	Not Available	Not Available	Available	0	0	0	0	0	0	0	0	0	0	0	0	0	0	0	0	0	Alghathmah	Bir Askar
Not Available	Available	Not Available	Not Available	Available	0	0	0	0	0	0	0	0	0	0	0	0	0	0	0	0	0	Badyah Ze Habab	Bir Askar
Not Available	Available	Not Available	Not Available	Available	0	0	0	0	0	0	0	0	0	0	0	0	0	0	0	0	0	Alluhmatayn	Bir Askar
Not Available	Available	Not Available	Not Available	Available	0	0	0	0	0	0	0	0	0	0	0	0	0	0	0	0	0	Akefah Almuayen	Akifa
Not Available	Available	Not Available	Not Available	Available	0	0	0	0	0	0	0	0	0	0	0	0	0	0	0	0	0	Alhumum	Akifa
Not Available	Available	Not Available	Not Available	Available	0	0	0	0	0	0	0	0	0	0	0	0	0	0	0	0	0	Zat Almuzun	Akifa
Not Available	Available	Not Available	Not Available	Available	0	0	0	0	0	0	0	0	0	0	0	0	0	0	0	0	0	Zat Aldab	Akifa

Public services at the populated area level

Number of Agricultural, Social, Administrative and Public Services and Banking Finance 2-2

Cities and villages where public services are available (available or not)					General, financial and banking services					Social and development services								Agricultural services			Populated area	Emirate or governorate or municipality	
Internet network	Cell phone	Telephone network	Water network	Electricity	Commercial bank	Postman	Post office	Travel agency	Public library	Civil defence	Cooperative association	Cooperative association	Development committee	Development centre	Social security	Notary branch	Notary	Court	Agricultural fund	Agricultural branch			Agricultural directorate
Not Available	Available	Not Available	Not Available	Available	0	0	0	0	0	0	0	0	0	0	0	0	0	0	0	0	0	As-Suwad	Akifa
Not Available	Available	Not Available	Not Available	Available	0	0	0	0	0	0	0	0	0	0	0	0	0	0	0	0	0	Mefreq Aukafah	Akifa
Not Available	Available	Not Available	Not Available	Available	0	0	0	0	0	0	0	0	0	0	0	0	0	0	0	0	0	Alawafi	Akifa
Not Available	Available	Not Available	Not Available	Available	0	0	0	0	0	0	0	0	0	0	0	0	0	0	0	0	0	Alaqrah	Akifa
Not Available	Available	Not Available	Not Available	Available	0	0	0	0	0	0	0	0	0	0	0	0	0	0	0	0	0	Aba Alrashash	Aba Rashash
Not Available	Available	Not Available	Not Available	Available	0	0	0	0	0	0	0	0	0	0	0	0	0	0	0	0	0	Badyah Ar-Rugham	Aba Rashash
Available	Available	Available	Available	Available	0	1	0	0	0	0	1	0	1	1	0	0	0	0	0	0	0	Al Mishaliah	Al Mishaliah
Available	Available	Available	Available	Available	0	0	0	0	0	1	0	0	1	0	0	0	0	0	0	0	0	Al Husayniyah	Al Husayniyah
Not Available	Available	Not Available	Available	Available	0	0	0	0	0	0	0	0	0	0	0	0	0	0	0	0	0	Saleit Ghazal	Al Husayniyah
Not Available	Available	Not Available	Not Available	Available	0	0	0	0	0	0	0	0	0	0	0	0	0	0	0	0	0	Al Omairyah	Al Husayniyah
Not Available	Available	Not Available	Available	Available	0	0	0	0	0	0	0	0	0	0	0	0	0	0	0	0	0	Alhadbaa	Al Husayniyah
Not Available	Available	Not Available	Not Available	Available	0	0	0	0	0	0	0	0	0	0	0	0	0	0	0	0	0	Nuaman	Al Husayniyah
Not Available	Available	Not Available	Not Available	Available	0	0	0	0	0	0	0	0	0	0	0	0	0	0	0	0	0	As-Suwaidaa	Al Husayniyah
Not Available	Available	Not Available	Not Available	Available	0	0	0	0	0	0	0	0	0	0	0	0	0	0	0	0	0	Qura	Al Husayniyah
Not Available	Available	Not Available	Not Available	Available	0	0	0	0	0	0	0	0	0	0	0	0	0	0	0	0	0	Alwahashah	Al Husayniyah
Available	Available	Available	Available	Available	0	0	0	0	0	0	0	0	0	0	0	0	0	0	0	0	0	Al-Khara'	Al-Khara'
Available	Available	Available	Available	Available	0	0	0	0	0	0	0	0	0	0	0	0	0	0	0	0	0	Badyah Bani Kalab	Al-Khara'
Available	Available	Available	Available	Available	0	0	0	0	0	0	0	0	0	0	0	0	0	0	0	0	0	Hairat Al Solam	Al-Khara'

Public services at the populated area level

Number of Agricultural, Social, Administrative and Public Services and Banking Finance 2-2

Cities and villages where public services are available (available or not)					General, financial and banking services					Social and development services								Agricultural services			Populated area	Emirate or governorate or municipality	
Internet network	Cell phone	Telephone network	Water network	Electricity	Commercial bank	Postman	Post office	Travel agency	Public library	Civil defence	Cooperative association	Cooperative association	Development committee	Development centre	Social security	Notary branch	Notary	Court	Agricultural fund	Agricultural branch			Agricultural directorate
Available	Available	Available	Available	Available	0	0	0	0	0	0	1	0	0	0	0	0	0	0	0	0	0	Taslat	Al-Khara'
Available	Available	Not Available	Available	Available	0	0	0	0	0	0	0	0	0	0	0	0	0	0	0	0	0	Alhayrah Albaydaa	Al-Khara'
Available	Available	Available	Available	Available	5	0	1	6	1	2	1	0	1	1	1	0	1	1	0	0	0	Sharurah	Sharurah
Not Available	Available	Available	Not Available	Not Available	0	0	0	0	0	1	1	0	0	0	0	0	0	0	0	0	0	Al-Kharkhir	Sharurah
Available	Available	Available	Available	Available	0	0	0	0	0	0	1	0	0	0	0	0	0	0	0	0	0	Al Wadiah	Al Wadiah
Not Available	Available	Not Available	Not Available	Not Available	0	0	0	0	0	0	0	0	0	0	0	0	0	0	0	0	0	Tamani	Tamani
Not Available	Not Available	Not Available	Not Available	Not Available	0	0	0	0	0	0	0	0	0	0	0	0	0	0	0	0	0	Hamra' Nathil	Hamra' Nathil
Not Available	Not Available	Not Available	Not Available	Not Available	0	0	0	0	0	0	0	0	0	0	0	0	0	0	0	0	0	Qalma Khajeem	Qalma Khajeem
Not Available	Available	Not Available	Available	Available	0	0	0	0	0	0	0	0	0	0	0	0	0	0	0	0	0	Al Akhashim	Al Akhashim
Not Available	Not Available	Not Available	Not Available	Not Available	0	0	0	0	0	0	0	0	0	0	0	0	0	0	0	0	0	Almateef (Om	Al Ma'ateef
Not Available	Not Available	Not Available	Not Available	Not Available	0	0	0	0	0	0	0	0	0	0	0	0	0	0	0	0	0	Umm Gharib	Umm Gharib
Not Available	Not Available	Not Available	Not Available	Not Available	0	0	0	0	0	0	0	0	0	0	0	0	0	0	0	0	0	Albatraa	Al Petra
Not Available	Not Available	Not Available	Not Available	Not Available	0	0	0	0	0	0	0	0	0	0	0	0	0	0	0	0	0	Majja	Majja
Not Available	Available	Not Available	Not Available	Available	0	0	0	0	0	0	0	0	0	0	0	0	0	0	0	0	0	Al Abraq	Al Abraq
Not Available	Available	Not Available	Not Available	Not Available	0	0	0	0	0	0	0	0	0	0	0	0	0	0	0	0	0	Bahjah	Bahjah
Not Available	Available	Available	Not Available	Available	0	0	1	0	0	1	0	0	0	0	0	0	0	0	0	0	0	Alwadeah crossing	Al Wadiah Crossing
Not Available	Available	Not Available	Not Available	Not Available	0	0	0	0	0	0	0	0	0	0	0	0	0	0	0	0	0	Al Hayrah	Al Hayrah
Not Available	Not Available	Not Available	Not Available	Available	0	0	0	0	0	0	0	0	0	0	0	0	0	0	0	0	0	Al Sathiya	Al Sathiya

Public services at the populated area level

Number of Agricultural, Social, Administrative and Public Services and Banking Finance 2-2

Cities and villages where public services are available (available or not)					General, financial and banking services					Social and development services								Agricultural services			Populated area	Emirate or governorate or municipality	
Internet network	Cell phone	Telephone network	Water network	Electricity	Commercial bank	Postman	Post office	Travel agency	Public library	Civil defence	Cooperative association	Cooperative association	Development committee	Development centre	Social security	Notary branch	Notary	Court	Agricultural fund	Agricultural branch			Agricultural directorate
Not Available	Not Available	Not Available	Not Available	Not Available	0	0	0	0	0	0	0	0	0	0	0	0	0	0	0	0	0	Serdab	Serdab
Not Available	Not Available	Not Available	Not Available	Not Available	0	0	0	0	0	0	0	0	0	0	0	0	0	0	0	0	0	Umm Al Malh	Umm Al Malh
Available	Available	Available	Available	Available	2	0	1	1	0	1	1	0	1	0	1	0	1	1	0	1	0	Hubuna	Hubuna
Not Available	Available	Not Available	Available	Available	0	0	0	0	0	0	0	0	0	0	0	0	0	0	0	0	0	Almuntasher	Hubuna
Not Available	Available	Not Available	Available	Available	0	0	0	0	0	0	0	0	0	0	0	0	0	0	0	0	0	An-Naqaa	Hubuna
Not Available	Available	Not Available	Available	Available	0	0	0	0	0	0	0	0	0	0	0	0	0	0	0	0	0	Ad-Dayqah	Hubuna
Not Available	Available	Not Available	Not Available	Available	0	0	0	0	0	0	0	0	0	0	0	0	0	0	0	0	0	Algafgaf	Hubuna
Not Available	Available	Not Available	Not Available	Available	0	0	0	0	0	0	0	0	0	0	0	0	0	0	0	0	0	Turaymah	Hubuna
Not Available	Available	Not Available	Not Available	Available	0	0	0	0	0	0	0	0	0	0	0	0	0	0	0	0	0	Al Hababah	Hubuna
Not Available	Available	Not Available	Not Available	Available	0	0	0	0	0	0	0	0	0	0	0	0	0	0	0	0	0	Hashwah Alfayd	Hubuna
Not Available	Available	Not Available	Not Available	Available	0	0	0	0	0	0	0	0	0	0	0	0	0	0	0	0	0	Ar-Rafazah	Hubuna
Not Available	Available	Not Available	Not Available	Available	0	0	0	0	0	0	0	0	0	0	0	0	0	0	0	0	0	Az-Zafarah	Hubuna
Not Available	Available	Not Available	Not Available	Available	0	0	0	0	0	0	0	0	0	0	0	0	0	0	0	0	0	Sakhi	Hubuna
Not Available	Available	Not Available	Not Available	Available	0	0	0	0	0	0	0	0	0	0	0	0	0	0	0	0	0	Alkhunuq	Hubuna
Not Available	Available	Available	Not Available	Available	0	0	0	0	0	0	0	0	0	0	0	0	0	0	0	0	0	Al Majma'	Al Majma'
Not Available	Available	Not Available	Not Available	Available	0	0	0	0	0	0	0	0	0	0	0	0	0	0	0	0	0	Nuqaa Hatrush	Al Majma'
Not Available	Available	Not Available	Not Available	Available	0	0	0	0	0	0	0	0	0	0	0	0	0	0	0	0	0	Nuqaa Manei Aba	Al Majma'
Not Available	Available	Not Available	Not Available	Available	0	0	0	0	0	0	0	0	0	0	0	0	0	0	0	0	0	As-Sulaymah	Al Majma'

Public services at the populated area level

Number of Agricultural, Social, Administrative and Public Services and Banking Finance 2-2

Cities and villages where public services are available (available or not)					General, financial and banking services					Social and development services								Agricultural services			Populated area	Emirate or governorate or municipality	
Internet network	Cell phone	Telephone network	Water network	Electricity	Commercial bank	Postman	Post office	Travel agency	Public library	Civil defence	Cooperative association	Cooperative association	Development committee	Development centre	Social security	Notary branch	Notary	Court	Agricultural fund	Agricultural branch			Agricultural directorate
Not Available	Available	Not Available	Not Available	Available	0	0	0	0	0	0	0	0	0	0	0	0	0	0	0	0	0	Zor Maghles	Al Majma'
Not Available	Available	Not Available	Not Available	Available	0	0	0	0	0	0	0	0	0	0	0	0	0	0	0	0	0	Lazam	Al Majma'
Not Available	Available	Not Available	Not Available	Available	0	0	0	0	0	0	0	0	0	0	0	0	0	0	0	0	0	Dawh	Al Majma'
Not Available	Available	Not Available	Not Available	Available	0	0	0	0	0	0	0	0	0	0	0	0	0	0	0	0	0	Almakhmarah	Al Majma'
Not Available	Available	Not Available	Not Available	Available	0	0	0	0	0	0	0	0	0	0	0	0	0	0	0	0	0	Alhazqaa	Al Majma'
Not Available	Available	Not Available	Not Available	Available	0	0	0	0	0	0	0	0	0	0	0	0	0	0	0	0	0	Altua	Al Majma'
Not Available	Available	Not Available	Not Available	Available	0	0	0	0	0	0	0	0	0	0	0	0	0	0	0	0	0	Alnush	Al Majma'
Not Available	Available	Not Available	Not Available	Available	0	0	0	0	0	0	0	0	0	0	0	0	0	0	0	0	0	Almelaha	Al Majma'
Not Available	Available	Not Available	Not Available	Available	0	0	0	0	0	0	0	0	0	0	0	0	0	0	0	0	0	Ad-Dayqah	Al Majma'
Not Available	Available	Not Available	Not Available	Available	0	0	0	0	0	0	0	0	0	0	0	0	0	0	0	0	0	Salouh	Salouh
Not Available	Available	Available	Available	Available	0	0	1	0	0	0	0	0	0	0	0	0	0	0	0	0	0	Aljafah	Al Harshaf and Juffa
Not Available	Available	Not Available	Not Available	Available	0	0	1	0	0	0	0	0	0	0	0	0	0	0	0	0	0	Alharshaf	Al Harshaf and Juffa
Not Available	Available	Not Available	Not Available	Available	0	0	0	0	0	0	0	0	0	0	0	0	0	0	0	0	0	Om Alhawd	Al Harshaf and Juffa
Not Available	Available	Not Available	Not Available	Available	0	0	0	0	0	0	0	0	0	0	0	0	0	0	0	0	0	Ashaab	Al Harshaf and Juffa
Available	Available	Available	Not Available	Available	0	0	1	0	0	1	2	0	0	0	0	0	1	1	0	0	0	Badr Al Janoub	Badr Al Janub
Not Available	Not Available	Not Available	Not Available	Available	0	0	0	0	0	0	0	0	0	0	0	0	0	0	0	0	0	Al Magzaah	Badr Al Janub
Not Available	Not Available	Not Available	Not Available	Available	0	0	0	0	0	0	0	0	0	0	0	0	0	0	0	0	0	Alaushah	Badr Al Janub
Available	Not Available	Not Available	Not Available	Available	0	0	0	0	0	0	0	0	0	0	0	0	0	0	0	0	0	Almaliha	Badr Al Janub

Public services at the populated area level

Number of Agricultural, Social, Administrative and Public Services and Banking Finance 2-2

Cities and villages where public services are available (available or not)					General, financial and banking services					Social and development services								Agricultural services			Populated area	Emirate or governorate or municipality	
Internet network	Cell phone	Telephone network	Water network	Electricity	Commercial bank	Postman	Post office	Travel agency	Public library	Civil defence	Cooperative association	Cooperative association	Development committee	Development centre	Social security	Notary branch	Notary	Court	Agricultural fund	Agricultural branch			Agricultural directorate
Available	Available	Available	Not Available	Available	0	1	0	0	0	0	0	0	0	0	0	0	0	0	0	0	0	As-Sawayel	Al Khanik
Not Available	Not Available	Not Available	Not Available	Available	0	0	0	0	0	0	0	0	0	0	0	0	0	0	0	0	0	Alhaqi	Al Khanik
Not Available	Not Available	Not Available	Not Available	Available	0	0	0	0	0	0	0	0	0	0	0	0	0	0	0	0	0	Aldukar	Al Khanik
Available	Available	Not Available	Not Available	Available	0	0	0	0	0	0	0	0	0	0	0	0	0	0	0	0	0	Almarqeb	Al Khanik
Not Available	Not Available	Not Available	Not Available	Available	0	0	0	0	0	0	0	0	0	0	0	0	0	0	0	0	0	Zaytah	Al Khanik
Available	Available	Not Available	Not Available	Available	0	0	0	0	0	0	0	0	0	0	0	0	0	0	0	0	0	Alkhudayrah	Al Khanik
Not Available	Not Available	Not Available	Not Available	Available	0	0	0	0	0	0	0	0	0	0	0	0	0	0	0	0	0	Alburuk	Al Khanik
Available	Available	Not Available	Not Available	Available	0	0	0	0	0	0	0	0	0	0	0	0	0	0	0	0	0	Al Rabei	Al Khanik
Available	Available	Not Available	Not Available	Available	0	0	0	0	0	0	0	0	0	0	0	0	0	0	0	0	0	Alhajmah	Al Khanik
Available	Available	Not Available	Not Available	Available	0	0	0	0	0	0	0	0	0	0	0	0	0	0	0	0	0	Kuraythah	Al Khanik
Available	Available	Not Available	Not Available	Available	0	0	0	0	0	0	0	0	0	0	0	0	0	0	0	0	0	Qubur Ad-Dawlah	Al Khanik
Not Available	Not Available	Not Available	Not Available	Available	0	0	0	0	0	0	0	0	0	0	0	0	0	0	0	0	0	Huzamah	Al Khanik
Available	Available	Not Available	Not Available	Available	0	0	0	0	0	0	0	0	0	0	0	0	0	0	0	0	0	As-Suwaidah	Al Khanik
Not Available	Not Available	Not Available	Not Available	Available	0	0	0	0	0	0	0	0	0	0	0	0	0	0	0	0	0	Ghuwayer	Al Khanik
Not Available	Not Available	Not Available	Not Available	Available	0	0	0	0	0	0	0	0	0	0	0	0	0	0	0	0	0	Alluqtah	Al Khanik
Available	Available	Not Available	Not Available	Available	0	0	0	0	0	0	0	0	0	0	0	0	0	0	0	0	0	Attiyah	Al Khanik
Not Available	Not Available	Not Available	Not Available	Available	0	0	0	0	0	0	0	0	0	0	0	0	0	0	0	0	0	Ulabah	Al Khanik
Available	Available	Not Available	Not Available	Available	0	0	0	0	0	0	0	0	0	0	0	0	0	0	0	0	0	Almuthanab	Al Khanik

Public services at the populated area level

Number of Agricultural, Social, Administrative and Public Services and Banking Finance 2-2

Cities and villages where public services are available (available or not)					General, financial and banking services					Social and development services								Agricultural services			Populated area	Emirate or governorate or municipality	
Internet network	Cell phone	Telephone network	Water network	Electricity	Commercial bank	Postman	Post office	Travel agency	Public library	Civil defence	Cooperative association	Cooperative association	Development committee	Development centre	Social security	Notary branch	Notary	Court	Agricultural fund	Agricultural branch			Agricultural directorate
Available	Available	Not Available	Not Available	Available	0	0	0	0	0	0	0	0	0	0	0	0	0	0	0	0	0	Shaqlalah	Al Khanik
Not Available	Not Available	Not Available	Not Available	Available	0	0	0	0	0	0	0	0	0	0	0	0	0	0	0	0	0	Kahlan	Al Khanik
Available	Available	Not Available	Not Available	Available	0	0	0	0	0	0	0	0	0	0	0	0	0	0	0	0	0	Al Qarn	Al Khanik
Not Available	Not Available	Not Available	Not Available	Available	0	0	0	0	0	0	0	0	0	0	0	0	0	0	0	0	0	Zahaqah	Al Khanik
Not Available	Not Available	Not Available	Not Available	Available	0	0	0	0	0	0	0	0	0	0	0	0	0	0	0	0	0	Mutarah	Al Khanik
Not Available	Not Available	Not Available	Not Available	Available	0	0	0	0	0	0	0	0	0	0	0	0	0	0	0	0	0	Ghutaymah Hijrah	Al Khanik
Not Available	Not Available	Not Available	Not Available	Available	0	0	0	0	0	0	0	0	0	0	0	0	0	0	0	0	0	Tulaylah	Al Khanik
Not Available	Not Available	Not Available	Not Available	Available	0	0	0	0	0	0	0	0	0	0	0	0	0	0	0	0	0	Nazaghah	Al Khanik
Available	Available	Not Available	Not Available	Available	0	0	0	0	0	0	0	0	0	0	0	0	0	0	0	0	0	Alfoot	Al Khanik
Available	Available	Not Available	Not Available	Available	0	0	0	0	0	0	0	0	0	0	0	0	0	0	0	0	0	Khayruh	Al Khanik
Available	Available	Not Available	Not Available	Available	0	0	0	0	0	0	0	0	0	0	0	0	0	0	0	0	0	Al Raudah	Al Khanik
Available	Available	Not Available	Not Available	Available	0	0	0	0	0	0	0	0	0	0	0	0	0	0	0	0	0	Al Raghieb	Al Khanik
Available	Available	Not Available	Not Available	Available	0	0	0	0	0	0	0	0	0	0	0	0	0	0	0	0	0	Fara' Aljabal	Al Khanik
Available	Available	Not Available	Not Available	Available	0	0	0	0	0	0	0	0	0	0	0	0	0	0	0	0	0	Radyah Ghuwyer	Al Khanik
Available	Available	Not Available	Not Available	Available	0	0	0	0	0	0	0	0	0	0	0	0	0	0	0	0	0	Om Alarqeen	Al Khanik
Available	Available	Available	Available	Available	0	0	1	0	0	1	0	0	0	0	0	0	0	0	0	0	0	Al Jadidah	Hadadah
Available	Available	Available	Available	Available	0	0	0	0	0	0	0	0	0	0	0	0	0	0	0	0	0	Al Abalah	Hadadah
Available	Available	Available	Available	Available	0	0	0	0	0	0	0	0	0	0	0	0	0	0	0	0	0	Alatf	Hadadah

Public services at the populated area level

Number of Agricultural, Social, Administrative and Public Services and Banking Finance 2-2

Cities and villages where public services are available (available or not)					General, financial and banking services					Social and development services								Agricultural services			Populated area	Emirate or governorate or municipality	
Internet network	Cell phone	Telephone network	Water network	Electricity	Commercial bank	Postman	Post office	Travel agency	Public library	Civil defence	Cooperative association	Cooperative association	Development committee	Development centre	Social security	Notary branch	Notary	Court	Agricultural fund	Agricultural branch			Agricultural directorate
Available	Available	Available	Available	Available	0	0	0	0	0	0	0	0	0	0	0	0	0	0	0	0	0	Ashr	Hadadah
Not Available	Available	Not Available	Not Available	Available	0	0	0	0	0	0	0	0	0	0	0	0	0	0	0	0	0	Al Jaraz	Hadadah
Not Available	Available	Not Available	Not Available	Available	0	0	0	0	0	0	0	0	0	0	0	0	0	0	0	0	0	Al Farha	Hadadah
Available	Available	Available	Available	Available	0	0	0	0	0	0	0	0	0	0	0	0	0	0	0	0	0	Ber Al Atef	Hadadah
Available	Available	Available	Available	Available	0	0	0	0	0	0	0	0	0	0	0	0	0	0	0	0	0	Al Gahoosh	Hadadah
Available	Available	Available	Available	Available	0	0	0	0	0	0	0	0	0	0	0	0	0	0	0	0	0	Al Shat	Hadadah
Available	Available	Available	Available	Available	0	0	0	0	0	0	0	0	0	0	0	0	0	0	0	0	0	Al Zahera	Hadadah
Available	Available	Available	Available	Available	0	0	0	0	0	0	0	0	0	0	0	0	0	0	0	0	0	Al Rawn	Hadadah
Available	Available	Available	Available	Available	0	0	0	0	0	0	0	0	0	0	0	0	0	0	0	0	0	Al-Mashnah	Hadadah
Available	Available	Available	Available	Available	0	0	0	0	0	0	0	0	0	0	0	0	0	0	0	0	0	Barash	Hadadah
Available	Available	Available	Available	Available	0	0	0	0	0	0	0	0	0	0	0	0	0	0	0	0	0	Al Samek	Hadadah
Available	Available	Available	Available	Available	0	0	0	0	0	0	0	0	0	0	0	0	0	0	0	0	0	Selah	Hadadah
Available	Available	Available	Available	Available	0	0	0	0	0	0	0	0	0	0	0	0	0	0	0	0	0	Al Markh	Hadadah
Available	Available	Available	Available	Available	0	0	0	0	0	0	0	0	0	0	0	0	0	0	0	0	0	Wadi Awal	Hadadah
Available	Available	Available	Available	Available	0	0	0	0	0	0	0	0	0	0	0	0	0	0	0	0	0	Al Bahra	Hadadah
Available	Available	Not Available	Not Available	Available	0	0	0	0	0	0	0	0	0	0	0	0	0	0	0	0	0	Mowaa	Hadadah
Available	Available	Available	Available	Available	0	0	0	0	0	0	0	0	0	0	0	0	0	0	0	0	0	Al Samaa	Hadadah
Available	Available	Available	Available	Available	0	0	0	0	0	0	0	0	0	0	0	0	0	0	0	0	0	Al Samaa	Hadadah

Public services at the populated area level

Number of Agricultural, Social, Administrative and Public Services and Banking Finance 2-2

Cities and villages where public services are available (available or not)					General, financial and banking services					Social and development services									Agricultural services			Populated area	Emirate or governorate or municipality
Internet network	Cell phone	Telephone network	Water network	Electricity	Commercial bank	Postman	Post office	Travel agency	Public library	Civil defence	Cooperative association	Cooperative association	Development committee	Development centre	Social security	Notary branch	Notary	Court	Agricultural fund	Agricultural branch	Agricultural directorate		
Available	Available	Available	Available	Available	0	0	0	0	0	0	0	0	0	0	0	0	0	0	0	0	0	Al Safaq	Hadadah
Available	Available	Available	Available	Available	0	0	0	0	0	0	0	0	0	0	0	0	0	0	0	0	0	Al Shadqaa	Hadadah
Available	Not Available	Available	Available	Available	0	0	0	0	0	0	0	0	0	0	0	0	0	0	0	0	0	As-Salaf	Hadadah
Not Available	Not Available	Not Available	Not Available	Available	0	0	0	0	0	0	0	0	0	0	0	0	0	0	0	0	0	Al Rehab	Al Rehab
Not Available	Available	Not Available	Not Available	Available	0	0	0	0	0	0	0	0	0	0	0	0	0	0	0	0	0	Khodyran	Al Rehab
Not Available	Not Available	Not Available	Not Available	Available	0	0	0	0	0	0	0	0	0	0	0	0	0	0	0	0	0	Humayran	Al Rehab
Available	Available	Not Available	Not Available	Available	0	0	0	0	0	0	0	0	0	0	0	0	0	0	0	0	0	Ladamah	Ladamah
Available	Available	Not Available	Not Available	Available	0	0	0	0	0	0	0	0	0	0	0	0	0	0	0	0	0	Al Murtagam	Ladamah
Not Available	Not Available	Not Available	Not Available	Available	0	0	0	0	0	0	0	0	0	0	0	0	0	0	0	0	0	Nahmaa	Ladamah
Not Available	Available	Not Available	Not Available	Available	0	0	0	0	0	0	0	0	0	0	0	0	0	0	0	0	0	Al Nadarah	Ladamah
Not Available	Available	Not Available	Not Available	Available	0	0	0	0	0	0	0	0	0	0	0	0	0	0	0	0	0	Al Shabakah	Ladamah
Not Available	Available	Not Available	Not Available	Available	0	0	0	0	0	0	0	0	0	0	0	0	0	0	0	0	0	Abu Rejelayn	Ladamah
Available	Available	Not Available	Not Available	Available	0	0	0	0	0	0	0	0	0	0	0	0	0	0	0	0	0	Alaraj	Alaraj
Available	Available	Available	Available	Available	0	0	1	0	0	1	1	1	1	0	1	0	1	1	0	1	0	Yadamah	Yadamah
Available	Available	Not Available	Not Available	Available	0	0	0	0	0	0	0	0	0	0	0	0	0	0	0	0	0	Al Jabalah Al Wustah	Yadamah
Available	Available	Not Available	Not Available	Available	0	0	0	0	0	0	0	0	0	0	0	0	0	0	0	0	0	Areq Falih	Yadamah
Available	Available	Not Available	Not Available	Available	0	0	0	0	0	0	0	0	0	0	0	0	0	0	0	0	0	Areq Al-Sharea	Yadamah
Available	Available	Not Available	Not Available	Available	0	0	0	0	0	0	0	0	0	0	0	0	0	0	0	0	0	Al-Adgham (Al-	Yadamah

Public services at the populated area level

Number of Agricultural, Social, Administrative and Public Services and Banking Finance 2-2

Cities and villages where public services are available (available or not)					General, financial and banking services					Social and development services									Agricultural services			Populated area	Emirate or governorate or municipality
Internet network	Cell phone	Telephone network	Water network	Electricity	Commercial bank	Postman	Post office	Travel agency	Public library	Civil defence	Cooperative association	Cooperative association	Development committee	Development centre	Social security	Notary branch	Notary	Court	Agricultural fund	Agricultural branch	Agricultural directorate		
Available	Available	Not Available	Not Available	Available	0	0	0	0	0	0	0	0	0	0	0	0	0	0	0	0	0	Al-Abreqiyah	Yadamah
Available	Available	Not Available	Not Available	Available	0	0	0	0	0	0	0	0	0	0	0	0	0	0	0	0	0	Al-Zamlah	Yadamah
Available	Available	Available	Not Available	Available	0	0	0	0	0	0	0	0	0	0	0	0	0	0	0	0	0	Al-Musdarah (Al-	Yadamah
Available	Available	Not Available	Not Available	Available	0	0	0	0	0	0	0	0	0	0	0	0	0	0	0	0	0	Al-Orf	Yadamah
Available	Available	Not Available	Not Available	Available	0	0	0	0	0	0	0	0	0	0	0	0	0	0	0	0	0	Bani Hayaan	Yadamah
Available	Available	Not Available	Not Available	Available	0	0	0	0	0	0	0	0	0	0	0	0	0	0	0	0	0	Usharah	Yadamah
Available	Available	Not Available	Not Available	Available	0	0	0	0	0	0	0	0	0	0	0	0	0	0	0	0	0	Al Jafra	Yadamah
Available	Available	Not Available	Not Available	Available	0	0	0	0	0	0	0	0	0	0	0	0	0	0	0	0	0	Hajr Wadi Al-Qura	Yadamah
Available	Available	Not Available	Not Available	Available	0	0	0	0	0	0	0	0	0	0	0	0	0	0	0	0	0	Abalem	Yadamah
Available	Available	Not Available	Not Available	Available	0	0	0	0	0	0	0	0	0	0	0	0	0	0	0	0	0	Al-Mashqah	Yadamah
Available	Available	Not Available	Not Available	Available	0	0	0	0	0	0	0	0	0	0	0	0	0	0	0	0	0	Hajret Al-Refaa	Yadamah
Available	Available	Not Available	Not Available	Available	0	0	0	0	0	0	0	0	0	0	0	0	0	0	0	0	0	Al-Wahlan	Yadamah
Available	Available	Not Available	Not Available	Available	0	0	0	0	0	0	0	0	0	0	0	0	0	0	0	0	0	Aba Al-Rakham	Yadamah
Available	Available	Not Available	Not Available	Available	0	0	0	0	0	0	0	0	0	0	0	0	0	0	0	0	0	Al Rofayah	Yadamah
Available	Available	Not Available	Not Available	Available	0	0	0	0	0	0	0	0	0	0	0	0	0	0	0	0	0	Al-Muayqal	Yadamah
Available	Available	Not Available	Not Available	Available	0	0	0	0	0	0	0	0	0	0	0	0	0	0	0	0	0	Al-Qayma	Yadamah
Available	Available	Not Available	Not Available	Available	0	0	0	0	0	0	0	0	0	0	0	0	0	0	0	0	0	Al-Joaab	Yadamah
Available	Available	Not Available	Not Available	Available	0	0	0	0	0	0	0	0	0	0	0	0	0	0	0	0	0	Hajr Najd Al-Nasham	Yadamah

Public services at the populated area level

Number of Agricultural, Social, Administrative and Public Services and Banking Finance 2-2

Cities and villages where public services are available (available or not)					General, financial and banking services					Social and development services									Agricultural services			Populated area	Emirate or governorate or municipality
Internet network	Cell phone	Telephone network	Water network	Electricity	Commercial bank	Postman	Post office	Travel agency	Public library	Civil defence	Cooperative association	Cooperative association	Development committee	Development centre	Social security	Notary branch	Notary	Court	Agricultural fund	Agricultural branch	Agricultural directorate		
Available	Available	Not Available	Not Available	Available	0	0	0	0	0	0	0	0	0	0	0	0	0	0	0	0	0	Shawahet	Yadamah
Available	Available	Not Available	Not Available	Available	0	0	0	0	0	0	0	0	0	0	0	0	0	0	0	0	0	Monqaza	Yadamah
Available	Available	Not Available	Not Available	Available	0	0	0	0	0	0	0	0	0	0	0	0	0	0	0	0	0	Ghab	Yadamah
Available	Available	Not Available	Not Available	Available	0	0	0	0	0	0	0	0	0	0	0	0	0	0	0	0	0	Zaboob	Yadamah
Available	Available	Not Available	Not Available	Available	0	0	0	0	0	0	0	0	0	0	0	0	0	0	0	0	0	Hajr Talham	Yadamah
Available	Available	Not Available	Not Available	Available	0	0	0	0	0	0	0	0	0	0	0	0	0	0	0	0	0	Aba Al-Nakhl	Yadamah
Not Available	Available	Not Available	Not Available	Available	0	0	0	0	0	1	0	0	0	0	0	0	0	0	0	0	0	Sultana	Sultana
Not Available	Available	Not Available	Not Available	Available	0	0	0	0	0	0	0	0	0	0	0	0	0	0	0	0	0	Al-Sayafiyah	Sultana
Not Available	Available	Not Available	Not Available	Available	0	0	0	0	0	0	0	0	0	0	0	0	0	0	0	0	0	Al-Khalidyyah	Al Khalidyyah
Available	Available	Not Available	Not Available	Available	0	0	0	0	0	0	0	0	0	0	0	0	0	0	0	0	0	Al Sabeel	Al Sabeel
Available	Available	Not Available	Not Available	Available	0	0	0	0	0	0	0	0	0	0	0	0	0	0	0	0	0	Al-mandafin	Al-mandafin
Not Available	Not Available	Not Available	Not Available	Not Available	0	0	0	0	0	0	0	0	0	0	0	0	0	0	0	0	0	Monadi	Monadi
Available	Available	Not Available	Not Available	Not Available	0	0	0	0	0	0	0	0	0	0	0	0	0	0	0	0	0	Najd Soha	Najd Soha
Available	Available	Not Available	Not Available	Available	0	0	0	0	0	0	0	0	0	0	0	0	0	0	0	0	0	Hajr Wadi Al-Het Al-	Al Aziziyah
Available	Available	Available	Available	Available	0	0	1	0	0	1	1	1	1	0	0	0	1	1	0	1	0	Al-Ghamise	Thar
Available	Available	Not Available	Not Available	Available	0	0	0	0	0	0	0	0	0	0	0	0	0	0	0	0	0	Najd Al-Mamlah	Thar
Available	Available	Not Available	Not Available	Available	0	0	0	0	0	0	0	0	0	0	0	0	0	0	0	0	0	Al Rabia	Thar
Available	Available	Not Available	Not Available	Available	0	0	0	0	0	0	0	0	0	0	0	0	0	0	0	0	0	Al Duraya	Thar

Public services at the populated area level

Number of Agricultural, Social, Administrative and Public Services and Banking Finance 2-2

Cities and villages where public services are available (available or not)					General, financial and banking services					Social and development services								Agricultural services			Populated area	Emirate or governorate or municipality	
Internet network	Cell phone	Telephone network	Water network	Electricity	Commercial bank	Postman	Post office	Travel agency	Public library	Civil defence	Cooperative association	Cooperative association	Development committee	Development centre	Social security	Notary branch	Notary	Court	Agricultural fund	Agricultural branch			Agricultural directorate
Available	Available	Not Available	Not Available	Available	0	0	0	0	0	0	0	0	0	0	0	0	0	0	0	0	0	Zor Al Athalah	Thar
Available	Available	Not Available	Not Available	Available	0	0	0	0	0	0	0	0	0	0	0	0	0	0	0	0	0	Al-Wahab	Thar
Available	Available	Not Available	Not Available	Available	0	0	0	0	0	0	0	0	0	0	0	0	0	0	0	0	0	Bni Hadd	Thar
Available	Available	Not Available	Not Available	Available	0	0	0	0	0	0	0	0	0	0	0	0	0	0	0	0	0	Zur Al-Aqarib	Thar
Available	Available	Not Available	Not Available	Available	0	0	0	0	0	0	0	0	0	0	0	0	0	0	0	0	0	Washil Al-Zieb	Thar
Available	Available	Not Available	Not Available	Available	0	0	0	0	0	0	0	0	0	0	0	0	0	0	0	0	0	Al-Harshaa	Thar
Available	Available	Not Available	Not Available	Available	0	0	0	0	0	0	0	0	0	0	0	0	0	0	0	0	0	Al-Halqum	Thar
Available	Available	Not Available	Not Available	Available	0	0	0	0	0	0	0	0	0	0	0	0	0	0	0	0	0	Basr	Thar
Available	Available	Not Available	Not Available	Available	0	0	0	0	0	0	0	0	0	0	0	0	0	0	0	0	0	Al-Hankan	Thar
Available	Available	Not Available	Not Available	Available	0	0	0	0	0	0	0	0	0	0	0	0	0	0	0	0	0	Lahifah	Thar
Available	Available	Not Available	Not Available	Available	0	0	0	0	0	0	0	0	0	0	0	0	0	0	0	0	0	Al-Moraifiq	Thar
Available	Available	Not Available	Not Available	Available	0	0	0	0	0	0	0	0	0	0	0	0	0	0	0	0	0	Al Junfour	Thar
Available	Available	Not Available	Not Available	Available	0	0	0	0	0	0	0	0	0	0	0	0	0	0	0	0	0	Tela'	Thar
Available	Available	Not Available	Not Available	Available	0	0	0	0	0	0	0	0	0	0	0	0	0	0	0	0	0	Ayan	Thar
Not Available	Available	Not Available	Not Available	Available	0	0	0	0	0	0	0	0	0	0	0	0	0	0	0	0	0	Al-Hazmah	Thar
Not Available	Available	Not Available	Not Available	Available	0	0	0	0	0	0	0	0	0	0	0	0	0	0	0	0	0	Bni Hawarah	Thar
Available	Available	Not Available	Not Available	Available	0	0	0	0	0	0	0	0	0	0	0	0	0	0	0	0	0	Bni Therar	Thar
Available	Available	Not Available	Not Available	Available	0	0	0	0	0	0	0	0	0	0	0	0	0	0	0	0	0	Rahwah Nasb	Thar

Public services at the populated area level

Number of Agricultural, Social, Administrative and Public Services and Banking Finance 2-2

Cities and villages where public services are available (available or not)					General, financial and banking services					Social and development services								Agricultural services			Populated area	Emirate or governorate or municipality	
Internet network	Cell phone	Telephone network	Water network	Electricity	Commercial bank	Postman	Post office	Travel agency	Public library	Civil defence	Cooperative association	Cooperative association	Development committee	Development centre	Social security	Notary branch	Notary	Court	Agricultural fund	Agricultural branch			Agricultural directorate
Available	Available	Not Available	Not Available	Available	0	0	0	0	0	0	0	0	0	0	0	0	0	0	0	0	0	Al-Sriyah	Thar
Available	Available	Not Available	Not Available	Available	0	0	0	0	0	0	0	0	0	0	0	0	0	0	0	0	0	Sanakhah	Thar
Available	Available	Not Available	Not Available	Available	0	0	0	0	0	0	0	0	0	0	0	0	0	0	0	0	0	Al Jarieh	Thar
Available	Available	Not Available	Not Available	Available	0	0	0	0	0	0	0	0	0	0	0	0	0	0	0	0	0	Najd Al-Hesan	Thar
Available	Available	Not Available	Not Available	Available	0	0	0	0	0	0	0	0	0	0	0	0	0	0	0	0	0	Al-Haqw Qadqadah	Thar
Available	Available	Not Available	Not Available	Available	0	0	0	0	0	0	0	0	0	0	0	0	0	0	0	0	0	Al-Habishah	Thar
Available	Available	Not Available	Not Available	Available	0	0	0	0	0	0	0	0	0	0	0	0	0	0	0	0	0	Al Rahbah	Thar
Available	Available	Not Available	Not Available	Available	0	0	0	0	0	0	0	0	0	0	0	0	0	0	0	0	0	Al-Hadinah	Thar
Not Available	Not Available	Not Available	Not Available	Available	0	0	0	0	0	0	0	0	0	0	0	0	0	0	0	0	0	Bir Al Zubayrah (Al-	Thar
Available	Available	Not Available	Not Available	Available	0	0	0	0	0	0	0	0	0	0	0	0	0	0	0	0	0	Gharmalah	Thar
Available	Available	Not Available	Not Available	Available	0	0	0	0	0	0	0	0	0	0	0	0	0	0	0	0	0	Al-Kharmaa	Thar
Available	Available	Not Available	Not Available	Available	0	0	0	0	0	0	0	0	0	0	0	0	0	0	0	0	0	Al-Hodn Al-Asfar	Thar
Available	Available	Not Available	Not Available	Available	0	0	0	0	0	0	0	0	0	0	0	0	0	0	0	0	0	Bni Qarid	Thar
Available	Available	Not Available	Not Available	Available	0	0	0	0	0	0	0	0	0	0	0	0	0	0	0	0	0	Al-Qafiyah	Thar
Available	Available	Not Available	Not Available	Available	0	0	0	0	0	0	0	0	0	0	0	0	0	0	0	0	0	Al-Nab'ah	Thar
Available	Available	Not Available	Not Available	Available	0	0	0	0	0	0	0	0	0	0	0	0	0	0	0	0	0	Al-taerah Mountain	Thar
Available	Available	Not Available	Not Available	Available	0	0	0	0	0	0	0	1	0	0	0	0	0	0	0	0	0	Al-Watid	Kotn
Available	Available	Not Available	Not Available	Available	0	0	0	0	0	0	0	0	0	0	0	0	0	0	0	0	0	Qardah Al-Haq	Kotn

Public services at the populated area level

Number of Agricultural, Social, Administrative and Public Services and Banking Finance 2-2

Cities and villages where public services are available (available or not)					General, financial and banking services					Social and development services								Agricultural services			Populated area	Emirate or governorate or municipality	
Internet network	Cell phone	Telephone network	Water network	Electricity	Commercial bank	Postman	Post office	Travel agency	Public library	Civil defence	Cooperative association	Cooperative association	Development committee	Development centre	Social security	Notary branch	Notary	Court	Agricultural fund	Agricultural branch			Agricultural directorate
Available	Available	Not Available	Not Available	Available	0	0	0	0	0	0	0	0	0	0	0	0	0	0	0	0	0	Bir Al-Adbat	Kotn
Available	Available	Not Available	Not Available	Available	0	0	0	0	0	0	0	0	0	0	0	0	0	0	0	0	0	Salaf Mish'al Al-	Kotn
Available	Available	Not Available	Not Available	Available	0	0	0	0	0	0	0	0	0	0	0	0	0	0	0	0	0	Fajih	Kotn
Available	Available	Not Available	Not Available	Available	0	0	0	0	0	0	0	0	0	0	0	0	0	0	0	0	0	Najd Laj'ah	Kotn
Available	Available	Not Available	Not Available	Available	0	0	0	0	0	0	0	0	0	0	0	0	0	0	0	0	0	Al-Madrah (Al-	Kotn
Available	Available	Not Available	Not Available	Available	0	0	0	0	0	0	0	0	0	0	0	0	0	0	0	0	0	Umm Al-Zahr	Kotn
Available	Available	Not Available	Not Available	Available	0	0	0	0	0	0	0	0	0	0	0	0	0	0	0	0	0	Al-Dabt	Kotn
Available	Available	Not Available	Not Available	Available	0	0	0	0	0	0	0	0	0	0	0	0	0	0	0	0	0	Bni Ibarah	Kotn
Not Available	Available	Not Available	Not Available	Available	0	0	0	0	0	0	0	0	0	0	0	0	0	0	0	0	0	Bni Rah	Kotn
Not Available	Available	Not Available	Not Available	Available	0	0	0	0	0	0	0	0	0	0	0	0	0	0	0	0	0	Al-Jouf	Kotn
Not Available	Available	Not Available	Not Available	Available	0	0	0	0	0	0	0	0	0	0	0	0	0	0	0	0	0	Sakhaa	Kotn
Available	Available	Not Available	Not Available	Available	0	0	0	0	0	0	0	0	0	0	0	0	0	0	0	0	0	Al-Fathah	Kotn
Available	Available	Not Available	Not Available	Available	0	0	0	0	0	0	0	0	0	0	0	0	0	0	0	0	0	Awil	Kotn
Available	Available	Not Available	Not Available	Available	0	0	0	0	0	0	0	0	0	0	0	0	0	0	0	0	0	Al-Nahum	Kotn
Available	Available	Not Available	Not Available	Available	0	0	0	0	0	0	0	0	0	0	0	0	0	0	0	0	0	Al-Meshraq	Kotn
Available	Available	Not Available	Not Available	Available	0	0	0	0	0	0	0	0	0	0	0	0	0	0	0	0	0	Al-Safran (Al-Rawsaa)	Kotn
Available	Available	Not Available	Not Available	Available	0	0	0	0	0	0	0	0	0	0	0	0	0	0	0	0	0	Al-Melh	Kotn
Available	Available	Not Available	Not Available	Available	0	0	0	0	0	0	0	0	0	0	0	0	0	0	0	0	0	Al-Monsariqah	Kotn

Public services at the populated area level

Number of Agricultural, Social, Administrative and Public Services and Banking Finance 2-2

Cities and villages where public services are available (available or not)					General, financial and banking services					Social and development services								Agricultural services			Populated area	Emirate or governorate or municipality	
Internet network	Cell phone	Telephone network	Water network	Electricity	Commercial bank	Postman	Post office	Travel agency	Public library	Civil defence	Cooperative association	Cooperative association	Development committee	Development centre	Social security	Notary branch	Notary	Court	Agricultural fund	Agricultural branch			Agricultural directorate
Available	Available	Not Available	Not Available	Available	0	0	0	0	0	0	0	0	0	0	0	0	0	0	0	0	0	Al-Ain and Al-Qarin	Kotn
Available	Available	Not Available	Not Available	Available	0	0	0	0	0	0	0	0	0	0	0	0	0	0	0	0	0	Najd Ma'in	Kotn
Available	Available	Not Available	Not Available	Available	0	0	0	0	0	0	0	0	0	0	0	0	0	0	0	0	0	Al-Monsalekhah	Kotn
Available	Available	Not Available	Not Available	Available	0	0	0	0	0	0	0	0	0	0	0	0	0	0	0	0	0	Bir Akzaa	Kotn
Available	Available	Not Available	Not Available	Available	0	0	0	0	0	0	0	0	0	0	0	0	0	0	0	0	0	Bir Al-Mab'uth (Abar	Kotn
Available	Available	Not Available	Not Available	Available	0	0	0	0	0	0	0	0	0	0	0	0	0	0	0	0	0	Ans	Kotn
Available	Available	Not Available	Not Available	Available	0	0	0	0	0	0	0	0	0	0	0	0	0	0	0	0	0	Al-Arqan	Kotn
Available	Available	Not Available	Not Available	Available	0	0	0	0	0	0	0	0	0	0	0	0	0	0	0	0	0	Al-Khatwah	Kotn
Available	Available	Not Available	Not Available	Available	0	0	0	0	0	0	0	0	0	0	0	0	0	0	0	0	0	Al-Sarihah	Kotn
Available	Available	Not Available	Not Available	Available	0	0	0	0	0	0	0	0	0	0	0	0	0	0	0	0	0	Hema	Hema
Available	Available	Not Available	Not Available	Available	0	0	0	0	0	0	0	0	0	0	0	0	0	0	0	0	0	Na'wan	Hema
Not Available	Not Available	Not Available	Not Available	Available	0	0	0	0	0	0	0	0	0	0	0	0	0	0	0	0	0	Labw	Hema
Not Available	Available	Not Available	Not Available	Available	0	0	0	0	0	0	0	0	0	0	0	0	0	0	0	0	0	Nesr (Antique Abar	Hema
Available	Available	Not Available	Not Available	Available	0	0	0	0	0	0	0	0	0	0	0	0	0	0	0	0	0	Al-Montazah	Hema
Available	Available	Not Available	Not Available	Available	0	0	0	0	0	0	0	0	0	0	0	0	0	0	0	0	0	As Safah	As Safah
Not Available	Not Available	Not Available	Not Available	Available	0	0	0	0	0	0	0	0	0	0	0	0	0	0	0	0	0	Alerqain	As Safah
Available	Available	Not Available	Not Available	Available	0	0	0	0	0	0	0	0	0	0	0	0	0	0	0	0	0	Al-Maghwa	As Safah
Not Available	Available	Not Available	Not Available	Available	0	0	0	0	0	0	0	0	0	0	0	0	0	0	0	0	0	Al-Mosaifir	As Safah

Public services at the populated area level

Number of Agricultural, Social, Administrative and Public Services and Banking Finance 2-2


Cities and villages where public services are available (available or not)					General, financial and banking services					Social and development services								Agricultural services			Populated area	Emirate or governorate or municipality	
Internet network	Cell phone	Telephone network	Water network	Electricity	Commercial bank	Postman	Post office	Travel agency	Public library	Civil defence	Cooperative association	Cooperative association	Development committee	Development centre	Social security	Notary branch	Notary	Court	Agricultural fund	Agricultural branch			Agricultural directorate
Available	Available	Not Available	Not Available	Available	0	0	0	0	0	0	0	0	0	0	0	0	0	0	0	0	0	Artad	As Safah
Available	Available	Not Available	Not Available	Available	0	0	0	0	0	0	0	0	0	0	0	0	0	0	0	0	0	Shasrah	As Safah
Available	Available	Not Available	Not Available	Available	0	0	0	0	0	0	0	0	0	0	0	0	0	0	0	0	0	Aba Al-Sela' Talham	As Safah
Available	Available	Not Available	Not Available	Available	0	0	0	0	0	0	0	0	0	0	0	0	0	0	0	0	0	Al-Byad	As Safah
Available	Available	Not Available	Not Available	Available	0	0	0	0	0	0	0	0	0	0	0	0	0	0	0	0	0	Wadi Ya'rif	As Safah
Available	Available	Not Available	Not Available	Available	0	0	0	0	0	0	0	0	0	0	0	0	0	0	0	0	0	Sahamah	As Safah
Available	Available	Not Available	Not Available	Available	0	0	0	0	0	0	0	0	0	0	0	0	0	0	0	0	0	Thajir	Thajir
Available	Available	Not Available	Not Available	Available	0	0	0	0	0	0	0	0	0	0	0	0	0	0	0	0	0	Al Jawshan	Al Jawshan
Not Available	Not Available	Not Available	Not Available	Available	0	0	0	0	0	0	0	0	0	0	0	0	0	0	0	0	0	Yatm	Al Jawshan
Available	Available	Not Available	Not Available	Available	0	0	1	0	0	0	0	0	0	0	0	0	0	0	0	0	0	Hirah Hasin Al-	Al Mohamediya
Available	Available	Available	Not Available	Available	0	0	1	0	0	0	0	0	0	0	0	0	0	0	0	0	0	Khbash	Khubash
Not Available	Available	Not Available	Not Available	Not Available	0	0	0	0	0	0	0	0	0	0	0	0	0	0	0	0	0	Howaiml	Howaiml
Not Available	Available	Not Available	Not Available	Not Available	0	0	0	0	0	0	0	0	0	0	0	0	0	0	0	0	0	Nouqayhaa	Nouqayhaa
Not Available	Not Available	Not Available	Not Available	Not Available	0	0	0	0	0	0	0	0	0	0	0	0	0	0	0	0	0	Abu Shedad	Abu Shedad
Not Available	Not Available	Not Available	Not Available	Not Available	0	0	0	0	0	0	0	0	0	0	0	0	0	0	0	0	0	Mehyash	Mehyash
Not Available	Available	Not Available	Not Available	Not Available	0	0	0	0	0	0	0	0	0	0	0	0	0	0	0	0	0	Umm Al Waht	Umm Al Waht
Not Available	Available	Not Available	Not Available	Not Available	0	0	0	0	0	0	0	0	0	0	0	0	0	0	0	0	0	Shaqa Al-Kanawer	Shaqa Al Nenawer
Not Available	Available	Not Available	Not Available	Not Available	0	0	0	0	0	0	0	0	0	0	0	0	0	0	0	0	0	Al-Mankhali	Al-mankhali

Public services at the populated area level

Number of Agricultural, Social, Administrative and Public Services and Banking Finance 2-2

Cities and villages where public services are available (available or not)					General, financial and banking services					Social and development services									Agricultural services			Populated area	Emirate or governorate or municipality	
Internet network	Cell phone	Telephone network	Water network	Electricity	Commercial bank	Postman	Post office	Travel agency	Public library	Civil defence	Cooperative association	Cooperative association	Development committee	Development centre	Social security	Notary branch	Notary	Court	Agricultural fund	Agricultural branch	Agricultural directorate			
Not Available	Available	Available	Available	Available	0	0	1	0	0	1	0	0	0	0	0	0	0	0	0	0	0	0	Al Khadrah	Al Khadrah
Not Available	Available	Available	Not Available	Available	0	0	0	0	0	0	0	0	0	0	0	0	0	0	0	0	0	0	Al-Khalif	Al Khadrah
Not Available	Not Available	Not Available	Not Available	Available	0	0	0	0	0	0	0	0	0	0	0	0	0	0	0	0	0	0	Ma'mer Al-Samsam	Al Khadrah

The sixteenth services guide 2017_Region Najran



الهيئة العامة للإحصاء
General Authority for Statistics

