



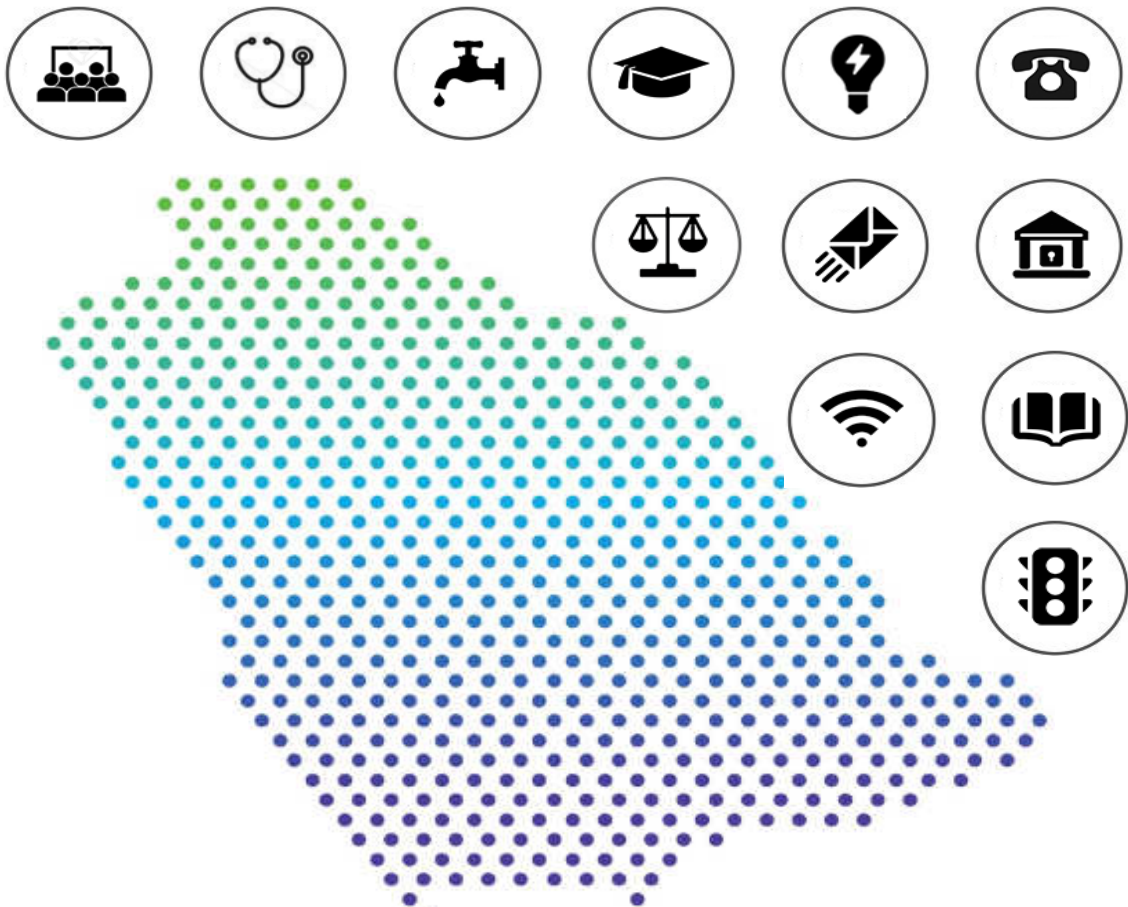
الهيئة العامة للإحصاء  
General Authority for Statistics

---

# The Sixteenth Services Guide 2017

## Jazan Region

---



December 2017





الهيئة العامة للإحصاء  
General Authority for Statistics

## Table of Contents

Serial number	Topic	Page number
1	Table of contents	4
2	Index of the publishing tables	5-9
3	Preface	10
4	Metadata for the services guide	11 -20
5	Publishing tables	21



## Index of the Publishing Tables

Table number	Title	Page number
1	Data on the number of public service establishments at the administrative level	22
2	Main economic indicators of institutions by economic activity at the level of the region for the year 2015	23
3	Number of population (Saudi / non - Saudi), gender and number of housing units at the governorate level	24
4	Educational services at the governorate level Data on male education in the public sector	26
5	Educational services at the governorate level Data on female education in the public sector	28
6	Educational services at the governorate level Indicators of male education in the public sector	30
7	Educational services at the governorate level Indicators of female education in the public sector	32
8	Educational services at the governorate level Data on male education in the private sector	34
9	Educational services at the governorate level Data on female education in the private sector	35
10	Educational services at the governorate level Indicators of male education in the private sector	36
11	Educational services at the governorate level Indicators of female education in the private sector	37
12	Educational services at the governorate level Other education data for males in the public sector	38





Table number	Title	Page number
13	Educational services at the governorate level Other education data for females in the public sector	40
14	Educational services at the governorate level Indicators of other education for males in the public sector	42
15	Educational services at the governorate level Indicators of other education for females in the public sector	44
16	Educational services at the governorate level Other education data for males and females in the private sector	46
17	Higher education services at the governorate level Public and private universities and their branches	47
18	Higher education services at the governorate level Public and private colleges and high institutes	48
19	Health services at the governorate level Public and private hospitals	49
20	Health services at the governorate level Public primary care centers and private clinics	51
21	Health services at the governorate level Ambulance and Red Crescent Centers	53
22	Public services at the governorate level Number of agricultural, social, administrative, public and financial services in cities and villages	54
23	Educational services at the municipalities level Data on male education in the public sector	56
24	Educational services at the municipalities level Data on female education in the public sector	60





Table number	Title	Page number
25	Educational services at the municipalities level Data on male education in the private sector	64
26	Educational services at the municipalities level Data on female education in the private sector	65
27	Educational services at the municipalities level Other education data for males in the public sector	66
28	Educational services at the municipalities level Other education data for females in the public sector	69
29	Educational services at the the municipalities level Other education data for males and females in the private sector	72
30	Health services at the municipalities level Public primary care centers and private clinics	74
31	Health services at the municipalities level Ambulance and Red Crescent Centers	78
32	Public services at the municipalities level Number of agricultural, social, administrative, public and financial services in cities and villages	79
33	Geographical data at the populated area level	86
34	Educational services at the populated area level Kindergarten stage	265
35	Educational services at the populated area level Primary Stage 1-2	271
36	Educational services at the populated area level Primary Stage 2-2	320
37	Educational services at the populated area level Intermediate Stage 1-2	321





Table number	Title	Page number
38	Educational services at the populated area level Intermediate Stage 2-2	352
39	Educational services at the populated area level Secondary Stage 1-3	356
40	Educational services at the populated area level Secondary Stage 2-3	372
41	Educational services at the populated area level Secondary Stage 3-3	374
42	Educational services at the populated area level Literacy and Adults Education Stage 1 - 2	379
43	Educational services at the populated area level Literacy and Adults Education Stage 2 - 2	393
44	Educational services at the populated area level Institutes	394
45	Educational services at the populated area level Special education - Primary stage 1 -2	395
46	Educational services at the populated area level Special education - Primary stage 2 -2	400
47	Educational services at the populated area level Special education - Intermediate stage 1-2	402
48	Educational services at the populated area level Special education - Intermediate stage 2-2	405
49	Educational services at the populated area level Special education - Secondary stage 1-2	406







Table number	Title	Page number
50	Educational services at the populated area level Special education - Secondary stage 2-2	408
51	Health services at the populated area level Public Hospitals, Primary Care Centers, Ambulance and Red Crescent Centers	409
52	Health services at the populated area level Hospitals, private clinics and specialized medical centers	417
53	Higher education services at the populated area level Public and private universities	418
54	Higher education services at the populated area level Colleges and public and private high institutes	419
55	Public services at the populated area level Number of Agricultural, Social, Administrative, Public and Financial Services1-2	420
56	Public services at the populated area level Number of Agricultural, Social, Administrative, Public and Financial Services2-2	519





## Preface

One of the most important responsibilities entrusted to the General Authority for Statistics (GaStat) is to provide a wide range of statistical data and indicators through conducting surveys, researches and statistical studies in the population, social, economic fields. The Authority also coordinates with the government entities to collect and prepare the statistical information related to the activities of those entities and they provide the Authority with it on a regular basis as required by the system of GaStat.

GaStat, represented by the Government Services Statistics Department and the Geographical Statistics Department, have issued a series of Services Guides since the issuance of the Royal Decree No. 3 and / 26301 dated 30/11/1401H which indicate that the General Authority for Statistics (GaStat) has to issue the Services Guide for the cities and villages of the Kingdom of Saudi Arabia to be a unified official reference for all ministries, departments, and governmental institutions.

GaStat is pleased to provide the Services Guide for the cities and villages of the Kingdom of Saudi Arabia, the sixteenth edition, which reflects the data related to the educational, health, administrative, social, security services, judiciary, agricultural, banking, lending funds and public services for the year 1436/1437 H, which is the reference year of this guide. The guide's data shall be a useful reference for all beneficiaries and shall meet the requirements of planners, researchers and those concerned with the distribution of the public and private services at the Kingdom's level.





## Metadata for the Services Guide

### First: Descriptive introduction for the services guide:

The Royal Decree No. 3 // 26301 dated 30/11/1401 H indicates that the General Authority for Statistics (GaStat) has to issue a Services Guide for the cities and villages of the Kingdom of Saudi Arabia to be a unified official reference for all ministries, departments, and government institutions. It aims at providing essential data for planners, development policy makers and decision makers. The Authority works on preparing, publishing, and improving this Guide, also it makes the necessary amendments and updates it to meet the new changes, requirements and the actual needs in accordance with the achievement of the Kingdom's Vision 2030 in all sectors from the essential data included in the Guide.

The Guides takes the administrative division of the Kingdom of Saudi Arabia according to the regions system issued by Royal Decree No. 92 / dated 27/8/1412 H (administrative regions, governorates, municipalities) as a general framework for the distribution and classification of data in 4 main groups including (the geographic dimension, general and higher education, health services, public and administrative services) available in the cities and villages of the Kingdom of Saudi Arabia.

The Services Guide for the cities and villages of the Kingdom of Saudi Arabia is the result of the service inventory survey in villages and cities which is one of the field surveys for the government departments that provide the service in the Kingdom of Saudi Arabia. And it is an inventory of all available services in the populated area (cities - villages) distributed by the administrative division of the Kingdom of Saudi Arabia.





## Second: Objectives of preparing the services guide:

The services guide in the cities and villages of the Kingdom of Saudi Arabia aims at a number of objectives, most importantly:

- 1-Providing a database about the most important service establishments at the level of the Kingdom's regions
- 2-Providing a database about the provided educational services (Education and higher education public and private) at the level of the governorates, municipalities and populated areas in different regions of the Kingdom.
- 3-Providing a database about the provided health services (hospitals, public primary care centers, ambulances and red crescent centers and private hospitals and clinics) at the level of the governorates, municipalities and populated areas in different regions of the Kingdom.
- 4-Providing database about the administrative and public services at the level of the governorates, municipalities and populated areas in different regions of the Kingdom.
- 5- Providing geographical databases and information for each populated area with a certified service and a distance of one kilometer from the administrative unit (emirate, governorate or municipality) which is associated with the populated area, direction and type of road where the populated area and the administrative unit are linked, as well as data about the nearest populated area with educational services or health for the populated areas that do not have any of these services.



## Third: Benefits of the services guide:

The importance of issuing the services guide in the cities and villages of the Kingdom is to find a guide that contains data and information unified and officially documented and with high degree of accuracy for all services available in the cities and villages of the Kingdom to be a unified reference for all ministries and government entities and institutions and others. It is also considering as an official document for decision makers in the various sectors in the planning and distribution of services field. A number of government entities are taking the guide as a main and important reference on which they rely on whether in a direct or indirect way to set the future plans for the work and tasks required by them, also to distribute the service facilities in the cities and villages of the Kingdom.

## Forth: Periodicity of the services guide:

The first services guide in the cities and villages of the Kingdom of Saudi Arabia was issued in 1402 H, and the guide is issued every three years.



## Fifth: Data source for the services guide:

The services guide in the cities and villages of the Kingdom of Saudi Arabia depends on the data and information related to the services from its main sources, represented in the administrative records of the various governmental entities. This data is automatically collected and stored in databases to be processed, monitored, recorded and classified according to the populated area and the administrative subordination.

## Sixth: Data reference for the services guide:

The reference year for the data of the services guide (the sixteenth edition) is the financial year of 1436/1437H (2016).

## Seventh: Scope of the services guide:

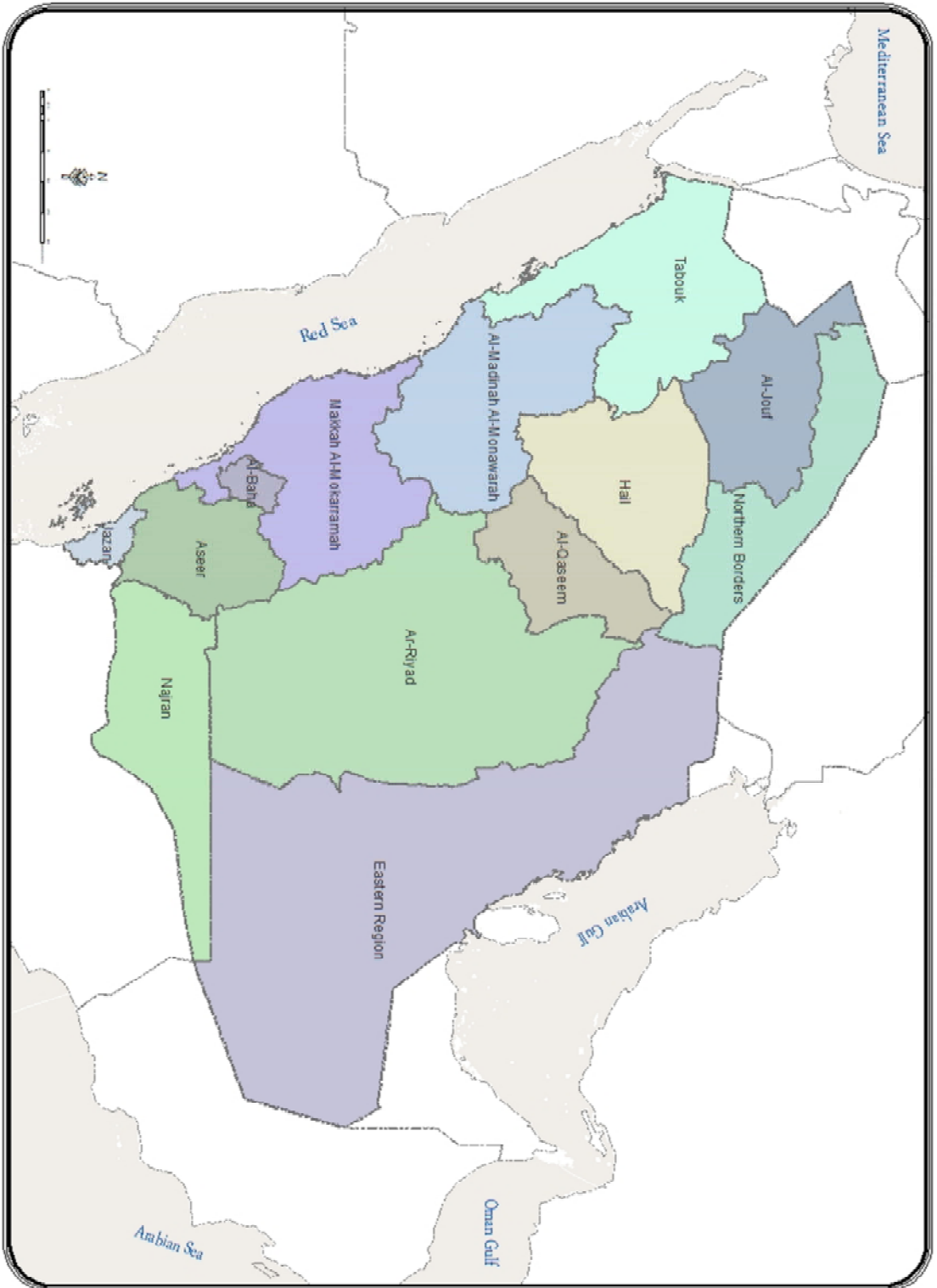
The services guide covers all regions of the Kingdom of Saudi Arabia. And it includes all administrative divisions of these regions from emirates, governorates, municipalities and populated areas.

According to the administrative division of the Kingdom, the administrative region is divided into a number of governorates, the number of which varies from one region to another. The governorate is divided into municipalities. The municipalities are administratively linked to the governorate or the emirate of the region. The emirate, the governorate or the municipality includes a number of populated areas (cities, villages, farms, water resources and desert) which are administratively linked to them.

Serial number	Name of the administrative region
1	Riyadh Region
2	Makkah Region
3	ALMadina Region
4	ALQassim Region
5	The Eastern Region
6	Aseer Region
7	Tabuk Region

Serial number	Name of the administrative region
8	Hail Region
9	Northern Borders Region
10	Jazan Region
11	Najran Region
12	ALBahah Region
13	ALJuf Region





A map showing the distribution of regions of the Kingdom of Saudi Arabia



### Eightieth: Entities and authorities related to the information and data sources of the services guide:

Data and information included in the services guide reflect a number of services provided by the governmental entities and authorities related to these data in the Kingdom.

- Ministry of Interior
- Ministry of Education
- Ministry of Health
- Ministry of Communications and Information Technology
- Ministry of Justice
- Ministry of Finance
- Ministry of Environment, Water and Agriculture
- Ministry of Commerce and Industry
- Ministry of Culture and Information
- Ministry of Labour
- Ministry of Islamic Affairs, Endowments, Da`wah, and Guidance
- Ministry of Transport
- Ministry of Municipal and Rural Affairs
- General Presidency of the Promotion of Virtue and the Prevention of Vices
- General Sport Authority
- Saudi Industrial Property Authority
- Public Pension Agency
- Saudi Post
- Technical and Vocational Training Corporation
- General Organization for Social Insurance
- Saudi Arabian Monetary Authority
- Social Development Bank
- Agricultural Development Fund
- Real Estate Development Fund
- Saudi Industrial Development Fund
- General Authority of Civil Aviation
- Saudi Commission for Tourism and National Heritage





## Ninth: Distribution and classification of data and information within the services guide:

The services guide is issued in thirteen publications, each of which covers data from one of the 13 administrative regions in the Kingdom. The distribution and classification of data and information within each publication is based on the administrative division of the Kingdom issued by the Ministry of the Interior according to the regional system (administrative region- governorate- municipality) which is issued by the Royal Decree No. A / 92 dated 27/8/1412 H, where each guide contains data for each populated area (village- city) according to the subordination of the populated area of the emirate or governorate or municipality. The data are represented in the name of the populated area, geographical data and information, educational and health services, and data related to the availability of the public and administrative services.

## Tenth: Contents of the services guide:

The services guide includes multiple and varied data and information related to the available services in the cities and villages of the Kingdom, as follows:

1. An introduction which includes the objective of the services guide, its periodicity and contents.
2. Data at the level of the administrative region which includes the population, main economic indicators according to the economic activity, public service establishments, such as: airports, dams, main roads, hotels, chamber of commerce, industrial cities, productive factories, cities, sports stadiums, youth houses, sport and literary clubs, mosques, Imams (an Islamic leadership position, it is most commonly used as the title of a worship leader of a mosque), Mu'addhin ( the person appointed at a mosque to lead and recite the call to prayer) and mosques' servants.
3. Aggregate data at the governorate level which include the total educational, health, agricultural, administrative, social and public services, as well as some educational and health indicators.
4. Aggregate data at the municipalities level which include the total educational, health, agricultural, administrative, social and public services.
5. Geographical data and information which include: name of the populated area and the distance by one kilometer from the administrative unit (emirate, governorate or municipality) which is associated with the populated area, direction and type of road where the populated area and the administrative unit are linked, as well as data about the nearest populated area with educational services or health for the populated areas that do not have any of these services.
6. population number of the governorates and municipalities for each administrative region.
7. Educational services which include: public and private higher education services, public and private education services with its different stages from the kindergarten stage, elementary, intermediate, secondary, schools of Quran memorization, schools of adults' education and literacy. As well as health, agriculture, industrial, technical and commercial educational services, in addition to the institutes and







schools of the special needs education. The number also includes the ownership of buildings of the educational entity (owned/rented) in the general education.

8. Health services which include: hospitals, primary health care centers, private hospitals and clinics. These include the number of doctors and nursing staff (males / females) as well as the number of beds of the hospitals and the services of the Saudi Red Crescent, including the number of paramedics and the number of ambulances.

9. Public and administrative services which include:

- a) Number of the administrative services (emirate, governorate, municipalities, traffic, police, passports departments, departments of the civil affairs, centers of the General Presidency of the Promotion of Virtue and Prevention of Vices, secretariats of municipality, office of municipality services, Ministry of transport's branches, branches of water directorate, Ministry of Finance's branches, Public Pension Agency's branches, General Organization for Social Insurance's branches, education's departments and offices (males-females), health affairs directorates, Real Estate Development Fund, Industrial Development Fund, Social Development Fund ( AL-Tasleef ).
- b) Number of the agricultural services (agricultural directorates and branches, Agricultural Development Fund)
- c) Number of social and development service (notaries, courts, Ministry of Justice's branches, social security's offices, Civil Defense, social development centers, development committees, charity association, cooperative association).
- d) Number of public and finance services (commercial banks, post services, travel and tourism agencies).
- e) Public services in terms of availability which include: telecommunication, water and electricity services.

## Eleventh: Terms related to the services guide:

- Administrative Region: Part of the Kingdom of Saudi Arabia that is administered by a government body which is directly affiliated with the Ministry of Interior such as Riyadh and Makkah ... etc. And each administrative region has a capital city.
- Governorate: Part of the region, the first-level of the subdivisions and reports directly to region, such as Al-Kharj Governorate of Riyadh Region.
- Municipality: The administrative entity that reports to a governorate such as al-Dilam municipality of Al-Kharj Governorate; Others report directly to the emirate headquarter such as Irqah which reports directly to Riyadh.
- Populated area: A static population cluster such as a city, village or a farm, or non-static like cluster around a water source.
- Distance, direction and type of road: distance in kilometers and direction of each populated area, and the type of road leading to the administrative unit that is associated with the Emirate of the administrative region directly, or the governorate or the municipality.





- nearest city or village with education or health: the nearest populated area with educational service for the public education stages, and the closest populated area with health service (primary health care center, public hospital).
- Data of distance, direction and type of road for all the emirates of the administrative regions, related to Riyadh the capital city.
- Doctors by gender (males, females) including dentists, nursing staff (males, females) by gender, and it does not include (the midwife).
- When there is number (0) in the field of male teachers or female teachers in the stages of public education, it means that there are no teachers (male or female) available for full-time teaching at this stage, and the teaching process is held by other teachers who are working other educational stages, and if the number (0) is found in the classrooms' field for the secondary stage (courses system) for males and females, it means that there are lecture halls to rotate students' presence during the day.
- General education includes international education in the populated area.
- The number of administrative and public services includes the number of the branches and offices of the government entities including the separated females' offices that are not within the branches.
- Public services are considered in terms of availability and are not included as a number for the services in the populated area, including (public electricity, public water network, fixed line, mobile phone, internet network).
- Data about the municipalities services within the urban area of cities included within these cities.
- Data about the housing and population for the administrative region, governorates and municipalities based on the General Population and Housing Census 1431 H (2010).

## Twelfth: Main results and indicators of the services guide:

- **Distribution of services to different geographical and administrative components:**

The services guide in Cities and Villages provides a clear indication of the distribution of government and private services to all governorates, municipalities and populated area in the Kingdom of Saudi Arabia.

- **Average of the educational services:**

Indicators that measure the average class size and the average number of students per teacher according to each educational stage at the level of governorates or municipalities.

- **Possession's percentage of the educational buildings:**

An indicator that measures the percentage of the educational buildings rented or owned by the educational entities at the municipalities level.



## Thirteenth: Equations of measuring the indicators of the educational and health services:

- **Educational services:**

$$\text{Average class size} = \frac{\text{Number of students of the educational stage}}{\text{Number of classes of the educational stage}}$$

$$\text{Average number of students per teacher} = \frac{\text{Number of students of the educational stage}}{\text{Number of teachers of the educational stage}}$$

$$\text{Possession of the educational buildings} = \frac{\text{Number of public schools rented or owned}}{\text{Total number of the public schools}} \times 100$$

$$\text{Average class size per 1000 persons} = \frac{\text{Number of public schools rented or owned}}{\text{Total population number in the governorate or the municipality}} \times 1000$$

- **Health services:**

$$\text{Average bed number per 1000 persons} = \frac{\text{Total number of beds in the hospitals}}{\text{Total population number in the governorate or the municipality}} \times 1000$$

$$\text{Doctors average number per 1000 persons} = \frac{\text{Total number of doctors in the hospitals}}{\text{Total population number in the governorate or the municipality}} \times 1000$$





Total number of nursing in the hospitals

Nursing average number per 1000 persons = \_\_\_\_\_ X 1000

Total population number in the governorate or the municipality

Total number of doctors in care centers and clinics

Doctors average number per 10,000 persons = \_\_\_\_\_ X 10,000

Total population number in the governorate or the municipality

Total number of nursing in care centers and clinics

Nursing average number per 10,000 persons = \_\_\_\_\_ X 10,000

Total population number in the governorate or the municipality

## Fourteenth: Growth rates:

It is possible to review the population growth rates in each Kingdom's region, and can be used with the population data available in the guide to build the indicators of services at the level of regions or

Administrative region	Annual average population growth rate
Riyadh region	2.703
Makkah region	2.806
ALMadina region	2.523
ALQassem region	2.361
The Eastern region	2.517
Aseer region	2.180
Tabuk region	2.165

Administrative region	Annual average population growth rate
Hail region	2.228
Northern Borders region	2.171
Jazan region	2.235
Najran region	2.264
ALBaha region	2.152
ALJuf region	2.267
Total	2.563

governorates or municipalities.

Source: Average Population Growth Rates for Regions between 2010-2016, Department of the Population and Vital Statistics.



# Publishing tables



## Public service establishments at the level of the administrative region

Number																				
Roads Lengths	Mosque servants	Mu'addhin	Imam	Mosques for Eid prayer	Mosques	Literary clubs	Sports clubs	Youth houses	Sports stadiums	Sport cities	Productive factories	Industrial cities	Chamber of commerce	Museums	Hotels*	Dams	Airports	Municipalities	Governorates	Region
1748	355	2040	793	654	8465	1	6	2	0	1	74	1	6	1	39	12	1	39	16	Jazan
1748	355	2040	793	654	8465	1	6	2	0	1	74	1	6	1	39	12	1	39	16	Total

\* Number of hotels according to the new classification approved by the Saudi Commission for Tourism

The sixteenth services guide 2017\_Region Jazan

**The most important economic indicators of institutions by economic activity at the level of the region for the year 2015 \***

Operating surplus	Operating expenditures	Operating revenues	Economic activity
1464395	1146820	2778916	Agriculture, forestry and fishing
2265739	542909	2935002	Mining and quarrying
4174256	5170089	10141501	Manufacturing
335704	356527	811385	Electricity, gas, steam and air conditioning supply
59352	66248	148650	Water supply; sewerage, waste management and
637304	529101	1370524	Construction
5701935	12341355	19363855	Wholesale and retail trade activities
310014	320828	714580	Transportation and storage
625254	1260628	2329476	Accommodation and food services
420463	418348	903008	Information and communication
577659	337618	1075979	Financial and insurance activities
88617	76936	198354	Real estate activities
60523	99043	192296	Professional activities
170276	228182	469675	Administrative and support service activities
14624	68246	143075	Education
261522	188393	550907	Human health and social work activities
36465	22679	66305	Arts, entertainment and recreation
115137	217003	453408	Other services
17319239	23390953	44646896	Total

\* Source: Economic Survey of Institutions 2015

## Number of Population according to Nationality (Saudi - Non-Saudi), Gender and Number of Housing at Governorate Level \*

Population number									Number of dwellings	Governorate
Total			Non-Saudi			Saudi				
Total	Females	Males	Total	Females	Males	Total	Females	Males		
134764	53929	80835	42698	10966	31732	92066	42963	49103	20747	Jazan
228375	107640	120735	52648	18401	34247	175727	89239	86488	35144	Sabya
197112	91495	105617	33041	9564	23477	164071	81931	82140	29678	Abu Arish
147330	71210	76120	33835	13361	20474	113495	57849	55646	20867	Samtah
18586	3563	15023	633	278	355	17953	3285	14668	2491	Al Harth
71601	34059	37542	15363	5959	9404	56238	28100	28138	10785	Damad
18961	8543	10418	670	123	547	18291	8420	9871	2466	Ar Rayth
70421	33029	37392	14515	4915	9600	55906	28114	27792	10227	Baysh
17999	8238	9761	2015	556	1459	15984	7682	8302	2563	Farasan
58494	27581	30913	5109	1269	3840	53385	26312	27073	8221	Ad Dair
110710	53566	57144	17477	6002	11475	93233	47564	45669	15482	Ahad Al Masariyah
31735	14503	17232	4316	1305	3011	27419	13198	14221	4082	Al Aydabi
76705	36995	39710	10572	4095	6477	66133	32900	33233	9855	Al Aridah
69134	27911	41223	16401	2463	13938	52733	25448	27285	9952	Ad Darb
54326	26997	27329	5636	2115	3521	48690	24882	23808	8076	At Tuwal



Table (03 - 2)

### Number of Population according to Nationality (Saudi - Non-Saudi), Gender and Number of Housing at Governorate Level \*

Population number									Number of dwellings	Governorate
Total			Non-Saudi			Saudi				
Total	Females	Males	Total	Females	Males	Total	Females	Males		
29064	14031	15033	2389	803	1586	26675	13228	13447	4029	Harub
29793	14932	14861	2697	850	1847	27096	14082	13014	4750	Fayfa
1365110	628222	736888	260015	83025	176990	1105095	545197	559898	199415	Total

\* Based on the data of the general census of the population and housing 1431 H (2010)

## Educational services at the governorate level

## Males education in the public sector \*

Secondary						Intermediate						Primary						Total population	Emirate or governorate
Schools		Number				Schools		Number				Schools		Number					
Rented	Owned	Teachers	Students	Classes	Schools	Rented	Owned	Teachers	Students	Classes	Schools	Rented	Owned	Teachers	Students	Classes	Schools		
1	11	301	3131	58	12	1	15	228	2756	97	16	5	19	377	5511	218	24	134764	Jazan
4	19	432	5332	115	23	6	34	469	5349	205	40	26	49	947	12225	583	75	228375	Sabya
0	21	469	5352	118	21	2	29	452	4858	174	31	9	46	815	10849	465	55	197112	Abu Arish
3	17	405	4342	128	20	6	27	412	3839	154	33	7	38	636	9016	384	45	147330	Samtah
0	4	63	565	14	4	0	9	106	627	36	9	0	13	160	1296	90	13	18586	Al Harth
2	4	86	1381	21	6	4	9	149	1407	60	13	3	14	242	3689	163	17	71601	Damad
1	3	37	529	18	4	5	4	83	747	36	9	10	6	158	1591	106	16	18961	Ar Rayth
4	5	155	1688	56	9	3	8	145	1747	69	11	2	16	253	3886	175	18	70421	Baysh
0	4	72	527	13	4	1	5	56	335	20	6	3	6	83	730	62	9	17999	Farasan
14	1	191	1781	65	15	23	3	210	1872	97	26	41	7	385	3287	282	48	58494	Ad Dair
1	17	378	4070	95	18	1	22	322	3898	136	23	3	42	607	8181	358	45	110710	Ahad Al Masarihah
0	4	52	1087	8	4	2	6	111	1001	46	8	7	9	187	1906	116	16	31735	Al Aydabi
10	9	339	3881	103	19	16	17	331	2964	121	33	26	25	502	6351	351	51	76705	Al Aridah
0	6	126	1718	37	6	0	17	166	1680	72	17	2	25	280	3301	188	27	69134	Ad Darb

## Educational services at the governorate level

## Males education in the public sector \*

Secondary						Intermediate						Primary						Total population	Emirate or governorate
Schools		Number				Schools		Number				Schools		Number					
Rented	Owned	Teachers	Students	Classes	Schools	Rented	Owned	Teachers	Students	Classes	Schools	Rented	Owned	Teachers	Students	Classes	Schools		
1	6	138	1283	38	7	2	10	140	1150	54	12	1	17	238	2485	133	18	54326	At Tuwal
4	2	101	976	23	6	7	3	100	955	39	10	15	6	204	2091	136	21	29064	Harub
4	0	72	535	22	4	9	0	74	620	35	9	18	1	142	1330	114	19	29793	Fayfa
49	133	3417	38178	932	182	88	218	3554	35805	1451	306	178	339	6216	77725	3924	517	1365110	Total

\* Includes general education+Quran memorization+Secondary school(courses)

## Educational services at the governorate level

## Females education in the public sector \*

Secondary						Intermediate						Primary						Total population	Emirate or governorate
Schools		Number				Schools		Number				Schools		Number					
Rented	Owned	Teachers	Students	Classes	Schools	Rented	Owned	Teachers	Students	Classes	Schools	Rented	Owned	Teachers	Students	Classes	Schools		
1	12	416	3912	77	13	2	10	226	2795	86	12	5	21	496	6125	237	26	134764	Jazan
4	19	517	5613	143	23	9	26	559	5104	165	35	26	46	1170	12303	529	72	228375	Sabya
3	15	502	5533	191	18	8	24	510	5320	162	32	17	36	917	11386	437	53	197112	Abu Arish
2	18	393	4789	113	20	5	22	325	3499	121	27	17	23	890	8359	353	40	147330	Samtah
2	0	53	510	12	2	5	2	86	666	24	7	7	4	195	1107	63	11	18586	Al Harth
0	7	167	1429	39	7	1	9	204	1693	57	10	4	16	450	3853	165	20	71601	Damad
0	1	10	258	6	1	4	1	39	462	17	5	13	1	147	1511	85	14	18961	Ar Rayth
1	9	164	1703	47	10	7	5	146	1715	48	12	13	10	311	3626	166	23	70421	Baysh
0	3	74	643	14	3	1	4	71	337	20	5	4	4	126	735	50	8	17999	Farasan
12	2	175	1754	68	14	23	1	188	1577	74	24	38	3	385	3190	246	41	58494	Ad Dair
1	10	241	3319	69	11	7	14	281	3599	102	21	19	26	729	8019	326	45	110710	Ahad Al Masarihah
1	2	59	839	21	3	6	2	83	1003	32	8	12	2	174	1851	92	14	31735	Al Aydabi
4	5	156	2387	51	9	16	9	257	2769	93	25	32	10	561	6300	292	42	76705	Al Aridah
2	6	137	1481	47	8	3	11	144	1478	53	14	4	20	297	3041	162	24	69134	Ad Darb

## Educational services at the governorate level

## Females education in the public sector \*

Secondary						Intermediate						Primary						Total population	Emirate or governorate
Schools		Number				Schools		Number				Schools		Number					
Rented	Owned	Teachers	Students	Classes	Schools	Rented	Owned	Teachers	Students	Classes	Schools	Rented	Owned	Teachers	Students	Classes	Schools		
1	3	73	1028	29	4	7	6	154	1160	45	13	8	9	359	2205	124	17	54326	At Tuwal
3	1	60	663	13	4	9	0	97	860	29	9	13	6	209	2046	115	19	29064	Harub
4	0	66	579	17	4	10	0	92	594	30	10	17	1	198	1184	107	18	29793	Fayfa
41	113	3263	36440	957	154	123	146	3462	34631	1158	269	249	238	7614	76841	3549	487	1365110	Total

\* Includes general education+Quran memorization+Secondary school(courses)

## Educational services at the governorate level

## Indicators of males education in the public sector

Secondary				Intermediate				Primary				Emirate or governorate
Students per teacher average	Students density average	Schools		Students per teacher average	Students density average	Schools		Students per teacher average	Students density average	School		
		Rented	Owned			Rented	Owned			Rented	Owned	
10.4	54	8.3	91.7	12.1	28.4	6.3	93.8	14.6	25.3	20.8	79.2	Jazan
12.3	46.4	17.4	82.6	11.4	26.1	15	85	12.9	21	34.7	65.3	Sabya
11.4	45.4	0	100	10.7	27.9	6.5	93.5	13.3	23.3	16.4	83.6	Abu Arish
10.7	33.9	15	85	9.3	24.9	18.2	81.8	14.2	23.5	15.6	84.4	Samtah
9	40.4	0	100	5.9	17.4	0	100	8.1	14.4	0	100	Al Harth
16.1	65.8	33.3	66.7	9.4	23.5	30.8	69.2	15.2	22.6	17.6	82.4	Damad
14.3	29.4	25	75	9	20.8	55.6	44.4	10.1	15	62.5	37.5	Ar Rayth
10.9	30.1	44.4	55.6	12	25.3	27.3	72.7	15.4	22.2	11.1	88.9	Baysh
7.3	40.5	0	100	6	16.8	16.7	83.3	8.8	11.8	33.3	66.7	Farasan
9.3	27.4	93.3	6.7	8.9	19.3	88.5	11.5	8.5	11.7	85.4	14.6	Ad Dair
10.8	42.8	5.6	94.4	12.1	28.7	4.3	95.7	13.5	22.9	6.7	93.3	Ahad Al Masarihah
20.9	135.9	0	100	9	21.8	25	75	10.2	16.4	43.8	56.3	Al Aydabi
11.4	37.7	52.6	47.4	9	24.5	48.5	51.5	12.7	18.1	51	49	Al Aridah
13.6	46.4	0	100	10.1	23.3	0	100	11.8	17.6	7.4	92.6	Ad Darb

**Educational services at the governorate level**  
**Indicators of males education in the public sector**

Secondary				Intermediate				Primary				Emirate or governorate
Students per teacher average	Students density average	Schools		Students per teacher average	Students density average	Schools		Students per teacher average	Students density average	School		
		Rented	Owned			Rented	Owned			Rented	Owned	
9.3	33.8	14.3	85.7	8.2	21.3	16.7	83.3	10.4	18.7	5.6	94.4	At Tuwal
9.7	42.4	66.7	33.3	9.6	24.5	70	30	10.3	15.4	71.4	28.6	Harub
7.4	24.3	100	0	8.4	17.7	100	0	9.4	11.7	94.7	5.3	Fayfa
11.2	41.0	26.9	73.1	10.1	24.7	28.8	71.2	12.5	19.8	34.4	65.6	Total

The sixteenth services guide 2017\_Region Jazan

## Educational services at the governorate level

## Indicators of females education in the public sector

Secondary				Intermediate				Primary				Emirate or governorate
Students per teacher average	Students density average	Schools		Students per teacher average	Students density average	null		Students per teacher average	Students density average	School		
		Rented	Owned			Rented	Owned			Rented	Owned	
9.4	50.8	7.7	92.3	12.4	32.5	16.7	83.3	12.3	25.8	19.2	80.8	Jazan
10.9	39.3	17.4	82.6	9.1	30.9	25.7	74.3	10.5	23.3	36.1	63.9	Sabya
11	29	16.7	83.3	10.4	32.8	25	75	12.4	26.1	32.1	67.9	Abu Arish
12.2	42.4	10	90	10.8	28.9	18.5	81.5	9.4	23.7	42.5	57.5	Samtah
9.6	42.5	100	0	7.7	27.8	71.4	28.6	5.7	17.6	63.6	36.4	Al Harth
8.6	36.6	0	100	8.3	29.7	10	90	8.6	23.4	20	80	Damad
25.8	43	0	100	11.8	27.2	80	20	10.3	17.8	92.9	7.1	Ar Rayth
10.4	36.2	10	90	11.7	35.7	58.3	41.7	11.7	21.8	56.5	43.5	Baysh
8.7	45.9	0	100	4.7	16.9	20	80	5.8	14.7	50	50	Farasan
10	25.8	85.7	14.3	8.4	21.3	95.8	4.2	8.3	13	92.7	7.3	Ad Dair
13.8	48.1	9.1	90.9	12.8	35.3	33.3	66.7	11	24.6	42.2	57.8	Ahad Al Masarihah
14.2	40	33.3	66.7	12.1	31.3	75	25	10.6	20.1	85.7	14.3	Al Aydabi
15.3	46.8	44.4	55.6	10.8	29.8	64	36	11.2	21.6	76.2	23.8	Al Aridah
10.8	31.5	25	75	10.3	27.9	21.4	78.6	10.2	18.8	16.7	83.3	Ad Darb



## Educational services at the governorate level

## Indicators of females education in the public sector

Secondary				Intermediate				Primary				Emirate or governorate
Students per teacher average	Students density average	Schools		Students per teacher average	Students density average	null		Students per teacher average	Students density average	School		
		Rented	Owned			Rented	Owned			Rented	Owned	
14.1	35.4	25	75	7.5	25.8	53.8	46.2	6.1	17.8	47.1	52.9	At Tuwal
11.1	51	75	25	8.9	29.7	100	0	9.8	17.8	68.4	31.6	Harub
8.8	34.1	100	0	6.5	19.8	100	0	6	11.1	94.4	5.6	Fayfa
11.2	38.1	26.6	73.4	10.0	29.9	45.7	54.3	10.1	21.7	51.1	48.9	Total

The sixteenth services guide 2017\_Region Jazan

## Educational services at the governorate level

## Males education in the private sector \*

Secondary						Intermediate						Primary						Total population	Emirate or governorate
Schools		Number				Schools		Number				Schools		Number					
Rented	Owned	Teachers	Students	Classes	Schools	Rented	Owned	Teachers	Students	Classes	Schools	Rented	Owned	Teachers	Students	Classes	Schools		
3	1	66	707	34	4	5	2	46	639	29	7	7	0	124	2039	102	7	134764	Jazan
0	0	0	0	0	0	0	0	0	0	0	0	2	0	27	270	18	2	228375	Sabya
1	2	38	515	18	3	3	0	13	108	12	3	1	1	19	72	11	2	197112	Abu Arish
4	3	104	1222	52	7	8	2	59	747	41	10	10	1	170	2381	131	11	560251	Total

\* Includes general education+Quran memorization+International education+Secondary school (Courses)

## Educational services at the governorate level

## Females education in the private sector \*

Secondary						Intermediate						Primary						Total population	Emirate or governorate
Schools		Number				Schools		Number				Schools		Number					
Rented	Owned	Teachers	Students	Classes	Schools	Rented	Owned	Teachers	Students	Classes	Schools	Rented	Owned	Teachers	Students	Classes	Schools		
5	1	79	675	35	6	4	3	18	208	19	7	6	2	93	984	63	8	134764	Jazan
0	0	0	0	0	0	1	0	19	184	12	1	2	0	12	165	14	2	228375	Sabya
0	0	0	0	0	0	1	0	8	59	2	1	1	0	36	431	17	1	197112	Abu Arish
5	1	79	675	35	6	6	3	45	451	33	9	9	2	141	1580	94	11	560251	Total

\* Includes general education+Quran memorization+International education+Secondary school (Courses)

Table (10 - 1 )

## Educational services at the governorate level

## Indicators of males education in the private sector

Secondary				Intermediate				Primary				Emirate or governorate
Students per teacher average	Students density average	Schools percentage		Students per teacher average	Students density average	Schools percentage		Students per teacher average	Students density average	Schools percentage		
		Rented	Owned			Rented	Owned			Rented	Owned	
10.7	20.8	75	25	13.9	22	71.4	28.6	16.4	20	100	0	Jazan
0	0	0	0	0	0	0	0	10	15	100	0	Sabya
13.6	28.6	33.3	66.7	8.3	9	100	0	3.8	6.5	50	50	Abu Arish
11.8	23.5	57.1	42.9	12.7	18.2	80.0	20.0	14.0	18.2	90.9	9.1	Total

The sixteenth services guide 2017\_Region Jazan

Table (11 - 1 )

## Educational services at the governorate level

## Indicators of females education in the private sector

Secondary				Intermediate				Primary				Emirate or governorate
Students per teacher average	Students density average	Schools percentage		Students per teacher average	Students density average	Schools percentage		Students per teacher average	Students density average	Schools percentage		
		Rented	Owned			Rented	Owned			Rented	Owned	
8.5	19.3	83.3	16.7	11.6	10.9	57.1	42.9	10.6	15.6	75	25	Jazan
0	0	0	0	9.7	15.3	100	0	13.8	11.8	100	0	Sabya
0	0	0	0	7.4	29.5	100	0	12	25.4	100	0	Abu Arish
8.5	19.3	83.3	16.7	10.0	13.7	66.7	33.3	11.2	16.8	81.8	18.2	Total

The sixteenth services guide 2017\_Region Jazan

## Educational services at the governorate level

## Other education data for males in the public sector

Other**						Special education						Institutes						Total population	Emirate or governorate
Schools*		Number				Schools		Number				Institutes		Number					
Rented	Owned	Teachers	Students	Classes	Schools	Rented	Owned	Teachers	Students	Classes	Schools	Rented	Owned	Teachers	Students	Classes	Institutes		
0	7	0	776	34	7	1	9	79	130	42	10	0	4	92	807	94	4	134764	Jazan
10	19	0	1134	78	29	2	16	66	120	52	18	0	3	51	389	24	3	228375	Sabya
4	9	31	1493	66	13	0	9	54	98	30	9	0	0	0	0	0	0	197112	Abu Arish
1	9	0	1152	46	10	5	8	51	132	41	13	0	2	32	305	14	2	147330	Samtah
0	2	0	27	5	2	0	3	8	28	12	3	0	0	0	0	0	0	18586	Al Harth
3	3	0	328	18	6	0	4	10	18	11	4	0	1	29	76	3	1	71601	Damad
1	0	0	17	2	1	0	3	6	8	5	3	0	0	0	0	0	0	18961	Ar Rayth
0	6	0	242	14	6	1	9	23	51	22	10	0	0	0	0	0	0	70421	Baysh
1	1	0	40	6	2	0	5	7	8	9	5	0	0	0	0	0	0	17999	Farasan
1	2	0	108	9	3	3	1	11	32	12	4	0	0	0	0	0	0	58494	Ad Dair
0	13	1	1053	53	13	0	13	84	247	49	13	0	0	0	0	0	0	110710	Ahad Al Masariyah
1	3	0	329	19	4	0	2	8	11	8	2	0	1	12	55	1	1	31735	Al Aydabi
1	10	1	651	33	11	2	7	30	40	26	9	0	1	19	160	8	1	76705	Al Aridah
1	10	0	493	35	11	0	12	22	41	30	12	0	1	16	338	20	1	69134	Ad Darb

## Educational services at the governorate level

## Other education data for males in the public sector

Other**						Special education						Institutes						Total population	Emirate or governorate
Schools*		Number				Schools		Number				Institutes		Number					
Rented	Owned	Teachers	Students	Classes	Schools	Rented	Owned	Teachers	Students	Classes	Schools	Rented	Owned	Teachers	Students	Classes	Institutes		
0	3	0	114	8	3	0	4	24	56	17	4	0	0	0	0	0	0	54326	At Tuwal
3	2	0	341	13	5	0	4	9	14	11	4	0	0	0	0	0	0	29064	Harub
0	1	0	7	2	1	4	2	11	11	8	6	0	2	19	101	6	2	29793	Fayfa
27	100	33	8305	441	127	18	111	503	1045	385	129	0	15	270	2231	170	15	1365110	Total

\* Representing public education schools with special education classes

\*\* Includes intermediate schools (evening classes)-Secondary school (evening classes)-Adults education-Training

\*\*\* Represents the teachers (males) of the institutes of the special needs

## Educational services at the governorate level

## Other education data for females in the public sector

Other**						Special education						Institutes						Total population	Emirate or governorate
Schools*		Number				Schools		Number				Institutes		Number					
Rented	Owned	Teachers	Students	Classes	Schools	Rented	Owned	Teachers	Students	Classes	Schools	Rented	Owned	Teachers	Students	Classes	Institutes		
1	22	150	1216	96	23	0	11	72	174	41	11	0	0	0	0	0	0	134764	Jazan
24	18	122	1970	143	42	0	6	31	77	23	6	0	0	0	0	0	0	228375	Sabya
10	22	167	1793	126	32	2	3	21	58	18	5	0	0	0	0	0	0	197112	Abu Arish
4	21	164	1486	88	25	0	4	16	250	14	4	0	0	0	0	0	0	147330	Samtah
1	0	0	10	2	1	1	0	2	3	2	1	0	0	0	0	0	0	18586	Al Harth
2	12	31	410	46	14	0	1	4	12	4	1	0	0	0	0	0	0	71601	Damad
2	0	3	63	7	2	2	0	3	5	4	2	0	0	0	0	0	0	18961	Ar Rayth
9	6	54	364	51	15	1	2	19	42	13	3	0	0	0	0	0	0	70421	Baysh
4	1	29	291	24	5	0	2	3	5	5	2	0	0	0	0	0	0	17999	Farasan
3	2	20	89	11	5	4	0	6	16	6	4	0	0	0	0	0	0	58494	Ad Dair
11	11	106	899	59	22	0	3	22	46	13	3	0	0	0	0	0	0	110710	Ahad Al
4	3	9	99	18	7	0	1	20	250	20	1	0	0	0	0	0	0	31735	Al Aydabi
4	3	23	144	23	7	0	2	6	33	9	2	0	0	0	0	0	0	76705	Al Aridah
4	4	40	400	24	8	0	2	4	6	6	2	0	0	0	0	0	0	69134	Ad Darb



## Educational services at the governorate level

## Other education data for females in the public sector

Other**						Special education						Institutes						Total population	Emirate or governorate	
Schools*		Number				Schools		Number				Institutes		Number						
Rented	Owned	Teachers	Students	Classes	Schools	Rented	Owned	Teachers	Students	Classes	Schools	Rented	Owned	Teachers	Students	Classes	Institutes			
1	2	30	168	11	3	0	0	0	0	0	0	0	0	0	0	0	0	0	54326	At Tuwal
2	2	3	110	10	4	0	1	1	4	2	1	0	0	0	0	0	0	0	29064	Harub
5	0	17	245	13	5	2	1	7	8	6	3	0	0	0	0	0	0	0	29793	Fayfa
91	129	968	9757	752	220	12	39	237	989	186	51	0	0	0	0	0	0	0	1365110	Total

\* Representing public education schools with special education classes

\*\*Includes intermediate schools (evening classes)-Secondary school (evening classes)-Adults education-Training

\*\*\* Represents the teachers (males) of the institutes of the special needs

Table (14 - 1 )

## Educational services at the governorate level

## Other education indicators for males in the public sector

Other**				Special education				Institutes				Emirate or governorate
Students per theacher average	Students density average	Schools percentage		Students per theacher average	Students density average	Schools percentage*		Students per theacher average	Students density average	Institutes percentage		
		Rented	Owned			Rented	Owned			Rented	Owned	
0	22.8	0	100	1.6	3.1	10	90	8.8	8.6	0	100	Jazan
0	14.5	34.5	65.5	1.8	2.3	11.1	88.9	7.6	16.2	0	100	Sabya
48.2	22.6	30.8	69.2	1.8	3.3	0	100	0	0	0	0	Abu Arish
0	25	10	90	2.6	3.2	38.5	61.5	9.5	21.8	0	100	Samtah
0	5.4	0	100	3.5	2.3	0	100	0	0	0	0	Al Harth
0	18.2	50	50	1.8	1.6	0	100	2.6	25.3	0	100	Damad
0	8.5	100	0	1.3	1.6	0	100	0	0	0	0	Ar Rayth
0	17.3	0	100	2.2	2.3	10	90	0	0	0	0	Baysh
0	6.7	50	50	1.1	0.9	0	100	0	0	0	0	Farasan
0	12	33.3	66.7	2.9	2.7	75	25	0	0	0	0	Ad Dair
1,053	19.9	0	100	2.9	5	0	100	0	0	0	0	Ahad Al Masarihah
0	17.3	25	75	1.4	1.4	0	100	4.6	55	0	100	Al Aydabi
651	19.7	9.1	90.9	1.3	1.5	22.2	77.8	8.4	20	0	100	Al Aridah
0	14.1	9.1	90.9	1.9	1.4	0	100	21.1	16.9	0	100	Ad Darb

The sixteenth services guide 2017\_Region Jazan

## Educational services at the governorate level

## Other education indicators for males in the public sector

Other**				Special education				Institutes				Emirate or governorate
Students per theacher average	Students density average	Schools percentage		Students per theacher average	Students density average	Schools percentage*		Students per theacher average	Students density average	Institutes percentage		
		Rented	Owned			Rented	Owned			Rented	Owned	
0	14.3	0	100	2.3	3.3	0	100	0	0	0	0	At Tuwal
0	26.2	60	40	1.6	1.3	0	100	0	0	0	0	Harub
0	3.5	0	100	1	1.4	66.7	33.3	5.3	16.8	0	100	Fayfa
251.7	18.8	21.3	78.7	2.1	2.7	14	86	8.3	13.1	0	100	Total

\* Representing public education schools with special education classes

\*\*Includes intermediate schools (evening classes)-Secondary school (evening classes)-Adults

The sixteenth services guide 2017\_Region Jazan

## Educational services at the governorate level

## Other education indicators for females in the public sector

Other**				Special education				Institutes				Emirate or governorate
Students per theacher average	Students density average	Schools percentage		Students per theacher average	Students density average	Schools percentage*		Students per theacher average	Students density average	Institutes percentage		
		Rented	Owned			Rented	Owned			Rented	Owned	
8.1	12.7	4.3	95.7	2.4	4.2	0	100	0	0	0	0	Jazan
16.1	13.8	57.1	42.9	2.5	3.3	0	100	0	0	0	0	Sabya
10.7	14.2	31.2	68.8	2.8	3.2	40	60	0	0	0	0	Abu Arish
9.1	16.9	16	84	15.6	17.9	0	100	0	0	0	0	Samtah
0	5	100	0	1.5	1.5	100	0	0	0	0	0	Al Harth
13.2	8.9	14.3	85.7	3	3	0	100	0	0	0	0	Damad
21	9	100	0	1.7	1.3	100	0	0	0	0	0	Ar Rayth
6.7	7.1	60	40	2.2	3.2	33.3	66.7	0	0	0	0	Baysh
10	0	80	20	1.7	1	0	100	0	0	0	0	Farasan
4.5	0	60	40	2.7	2.7	100	0	0	0	0	0	Ad Dair
8.5	15.2	50	50	2.1	3.5	0	100	0	0	0	0	Ahad Al Masarihah
11	5.5	57.1	42.9	12.5	12.5	0	100	0	0	0	0	Al Aydabi
6.3	6.3	57.1	42.9	5.5	3.7	0	100	0	0	0	0	Al Aridah
10	0	50	50	1.5	1	0	100	0	0	0	0	Ad Darb

## Educational services at the governorate level

## Other education indicators for females in the public sector

Other**				Special education				Institutes				Emirate or governorate
Students per theacher average	Students density average	Schools percentage		Students per theacher average	Students density average	Schools percentage*		Students per theacher average	Students density average	Institutes percentage		
		Rented	Owned			Rented	Owned			Rented	Owned	
5.6	15.3	33.3	66.7	0	0	0	0	0	0	0	0	At Tuwal
36.7	11	50	50	4	2	0	100	0	0	0	0	Harub
14.4	0	100	0	1.1	1.3	66.7	33.3	0	0	0	0	Fayfa
10.1	13	41.4	58.6	4.2	5.3	23.5	76.5	0	0	0	0	Total

\* Representing public education schools with special education classes

\*\*Includes intermediate schools (evening classes)-Secondary school (evening classes)-Adults education-Training

Table (16 - 1 )

## Educational services at the governorate level

## Other education data for males and females in the private sector

Other-females**						Others-males*						Emirate or governorate
Number						Number						
Students per teacher average	Students density average	Teachers	Students	Classes	Schools	Students per teacher average	Students density average	Teachers	Students	Classes	Schools	
9.5	12.8	47	447	35	7	0.0	0.0	0	0	0	0	Jazan
3.4	7.2	122	420	58	10	0.0	0.0	0	0	0	0	Sabya
9.0	17.3	21	190	11	2	0.0	0.0	0	0	0	0	Abu Arish
2.3	5.6	20	45	8	3	0.0	0.0	0	0	0	0	Damad
3.0	6.9	21	62	9	3	0.0	0.0	0	0	0	0	Baysh
3.3	4.3	4	13	3	1	0.0	0.0	0	0	0	0	Al Aydabi
5.1	6.0	7	36	6	2	0.0	0.0	0	0	0	0	Ad Darb
8.0	2.7	1	8	3	1	0.0	0.0	0	0	0	0	Harub
5.0	9.3	243	1221	133	29	0.0	0.0	0	0	0	0	Total

\*Includes intermediate school(evening classes)-Secondary school(evening classes)-Adults education

\*\* Includes kindergarten-Literacy

Table (17 - 1 )

## Higher education services at the governorate level

## Public and private universities and their branches

Private universities						Public universities						Emirate or governorate
Number						Number						
Teaching members		Students		Universities branches	Universities	Teaching members		Students		Universities branches	Universities	
Females	males	Females	males			Females	males	Females	males			
0	0	0	0	0	0	715	1190	21817	21957	0	1	Jazan
0	0	0	0	0	0	126	0	4803	0	3	0	Sabya
0	0	0	0	0	0	6	360	499	5389	4	0	Abu Arish
0	0	0	0	0	0	71	0	2795	0	1	0	Samtah
0	0	0	0	0	0	0	4	0	90	1	0	Baysh
0	0	0	0	0	0	16	12	349	0	1	0	Farasan
0	0	0	0	0	0	23	0	1136	0	1	0	Ad Dair
0	0	0	0	0	0	21	0	1100	0	1	0	Al Aridah
0	0	0	0	0	0	34	0	1737	0	1	0	Ad Darb
0	0	0	0	0	0	1012	1566	34236	27436	13	1	Total

The sixteenth services guide 2017\_Region Jazan

Table (18 - 1 )

**Higher education services at the governorate level**  
**public and private higher institutes and colleges**

Private collages					Public higher institutes and collages					Emirate or governorate
Number					Number					
Teaching members		Students		Collages	Teaching members		Students		Higher institutes and collages	
Females	Males	Females	Males		Females	Males	Females	Males		
0	0	0	0	0	22	121	287	2820	2	<b>Jazan</b>
0	0	0	0	0	22	121	287	2820	2	<b>Total</b>

The sixteenth services guide 2017\_Region Jazan



## Health services at the governorate level

## Public and private hospitals

Nursing total	Doctors total	Beds total	Private hospitals								Public hospitals								Total population	Emirate or governorate
			Number								Number									
			Nursing			Doctors			Beds	Hospitals	Nursing			Doctors			Beds	Hospitals		
			Total	Females	Males	Total	Females	Males			Total	Females	Males	Total	Females	Males				
1108	451	683	185	143	42	114	28	86	220	2	923	636	287	337	84	253	463	5	134764	Jazan
358	155	180	52	49	3	34	22	12	30	1	306	250	56	121	32	89	150	1	228375	Sabya
1117	572	630	0	0	0	0	0	0	0	0	1117	928	189	572	114	458	630	3	197112	Abu Arish
217	107	150	0	0	0	0	0	0	0	0	217	185	32	107	15	92	150	1	147330	Samtah
37	21	50	0	0	0	0	0	0	0	0	37	29	8	21	6	15	50	1	18586	Al Harth
101	43	50	0	0	0	0	0	0	0	0	101	88	13	43	13	30	50	1	71601	Damad
44	26	50	0	0	0	0	0	0	0	0	44	38	6	26	11	15	50	1	18961	Ar Rayth
194	74	100	0	0	0	0	0	0	0	0	194	134	60	74	21	53	100	1	70421	Baysh
69	37	70	0	0	0	0	0	0	0	0	69	58	11	37	9	28	70	1	17999	Farasan
54	28	50	0	0	0	0	0	0	0	0	54	45	9	28	8	20	50	1	58494	Ad Dair
78	37	50	0	0	0	0	0	0	0	0	78	59	19	37	8	29	50	1	110710	Ahad Al Masarihah
32	28	50	0	0	0	0	0	0	0	0	32	27	5	28	11	17	50	1	31735	Al Aydabi
73	42	60	0	0	0	0	0	0	0	0	73	61	12	42	9	33	60	1	76705	Al Aridah
63	50	50	0	0	0	0	0	0	0	0	63	42	21	50	11	39	50	1	69134	Ad Darb

Table (19 - 2 )

## Health services at the governorate level

## Public and private hospitals

Nursing total	Doctors total	Beds total	Private hospitals								Public hospitals								Total population	Emirate or governorate
			Number								Number									
			Nursing			Doctors			Beds	Hospitals	Nursing			Doctors			Beds	Hospitals		
			Total	Females	Males	Total	Females	Males			Total	Females	Males	Total	Females	Males				
112	58	100	0	0	0	0	0	0	0	0	112	82	30	58	10	48	100	2	54326	At Tuwal
28	40	65	0	0	0	0	0	0	0	0	28	14	14	40	11	29	65	1	29793	Fayfa
3685	1769	2388	237	192	45	148	50	98	250	3	3448	2676	772	1621	373	1248	2138	23	1336046	Total

The sixteenth services guide 2017\_Region Jazan

## Health services at the governorate level

## Public primary care centres and private clinics

Nursing total	Doctors total	Private clinics							Public primary care centres							Total population	Emirate or governorate
		Number							Number								
		Nursing			Doctors			Clinics	Nursing			Doctors			Primary care centres		
		Total	Females	Males	Total	Females	Males		Total	Females	Males	Total	Females	Males			
307	186	139	126	13	118	42	76	12	168	130	38	68	21	47	17	134764	Jazan
236	122	51	47	4	38	13	25	4	185	135	50	84	29	55	24	228375	Sabya
207	70	53	51	2	24	9	15	4	154	129	25	46	15	31	20	197112	Abu Arish
127	64	9	8	1	13	10	3	2	118	91	27	51	19	32	20	147330	Samtah
26	10	0	0	0	0	0	0	0	26	15	11	10	3	7	5	18586	Al Harth
57	22	1	1	0	2	1	1	1	56	49	7	20	10	10	7	71601	Damad
22	12	0	0	0	0	0	0	0	22	18	4	12	4	8	7	18961	Ar Rayth
75	44	22	7	15	21	14	7	2	53	34	19	23	8	15	8	70421	Baysh
22	7	0	0	0	0	0	0	0	22	18	4	7	1	6	3	17999	Farasan
43	39	9	9	0	11	7	4	2	34	27	7	28	8	20	11	58494	Ad Dair
121	59	28	18	10	19	9	10	2	93	73	20	40	14	26	12	110710	Ahad Al Masarihah
35	25	3	0	3	5	2	3	2	32	22	10	20	6	14	4	31735	Al Aydabi
53	31	0	0	0	0	0	0	0	53	43	10	31	10	21	11	76705	Al Aridah
50	46	2	2	0	6	1	5	1	48	26	22	40	23	17	6	69134	Ad Darb

## Health services at the governorate level

## Public primary care centres and private clinics

Nursing total	Doctors total	Private clinics							Public primary care centres							Total population	Emirate or governorate
		Number							Number								
		Nursing			Doctors			Clinics	Nursing			Doctors			Primary care centres		
		Total	Females	Males	Total	Females	Males		Total	Females	Males	Total	Females	Males			
34	18	0	0	0	0	0	0	0	34	28	6	18	5	13	6	54326	At Tuwal
24	13	0	0	0	0	0	0	0	24	16	8	13	3	10	7	29064	Harub
35	21	0	0	0	0	0	0	0	35	29	6	21	9	12	9	29793	Fayfa
1474	789	317	269	48	257	108	149	32	1157	883	274	532	188	344	177	1365110	Total

The sixteenth services guide 2017\_Region Jazan

## Health services at the governorate level

## Ambulance and Red Crescent Centres

Paramedics	Ambulances	Red Crescent Centres	Total population	Emirate or governorate
37	6	3	134764	Jazan
11	2	1	228375	Sabya
14	2	1	197112	Abu Arish
11	2	1	147330	Samtah
10	2	1	71601	Damad
10	2	1	18961	Ar Rayth
11	2	1	70421	Baysh
10	2	1	17999	Farasan
10	2	1	110710	Ahad Al Masarihah
11	2	1	31735	Al Aydabi
11	2	1	76705	Al Aridah
12	2	1	69134	Ad Darb
12	2	1	54326	At Tuwal
12	2	1	29064	Harub
182	32	16	1258237	Total

Table (22 - 1 )

## Public services at the governorate level

## Number of agricultural, social, administrative, public and financial services in cities and villages

Number of cities and villages that have public services					Administrative services																				General, financial and banking services					Social and development services						Agricultural services			Emirate or governorate											
(Available-Unavailable)																																																		
Internet network	Cell phone	Telephone network	Water network	Electricity	Security control	Security point	Health affairs	Industrial fund	Real-estate fund	Social development fund	Labour office	Water branch	Financial branch	Transport branch	Females education office	Males education office	Females education administration	Males education administration	Office of Municipal Services	Municipality	Secretariat of municipality	Pensions	Social insurance	Awqaf (mortmain)	Center of promotion of virtue	Civil affairs	Passport department	Traffic centers	Police station	Police centre	Commercial bank	Postman	Post office	Travel agency	Public library	Civil defence	Charity association	Cooperative association	Development committee	Development Centre	Social security	Notary branch	Notary	Court	Agricultural fund	Agricultural branch	Agricultural Directorate			
16	16	1	1	16	1	0	1	0	1	1	1	1	1	1	1	1	1	1	1	1	1	1	1	1	5	2	2	1	1	5	16	0	2	17	1	4	12	3	1	1	2	1	2	5	1	1	1	Jazan		
151	206	79	115	210	0	0	0	0	0	0	0	1	0	0	1	1	1	1	0	3	0	0	0	1	1	1	1	1	2	1	2	4	2	14	1	2	5	0	5	0	1	0	1	1	1	1	0	0	Sabya	
137	162	150	129	165	0	0	0	0	0	0	0	1	0	0	1	1	0	0	1	2	0	0	0	1	1	1	1	1	0	2	5	1	3	8	0	2	2	0	4	0	0	0	2	2	0	1	0	0	Abu Arish	
136	136	27	21	138	1	0	0	0	0	0	0	0	1	0	1	1	0	0	0	3	0	0	0	1	1	1	1	1	1	2	3	2	1	6	0	2	1	2	1	0	1	0	1	1	1	0	0	Samtah		
166	166	3	4	163	0	0	0	0	0	0	0	0	0	0	0	0	0	0	1	1	0	0	0	1	1	0	1	0	2	1	1	0	2	0	0	1	1	0	0	0	0	0	0	0	0	1	0	0	0	Al Harth
45	45	24	25	45	0	0	0	0	0	0	0	1	0	0	0	0	0	0	0	2	1	0	0	0	0	2	0	1	1	0	2	2	1	2	1	0	2	1	0	2	0	0	0	1	1	0	0	0	0	Damad
61	61	1	1	65	0	0	0	0	0	0	0	1	0	0	0	0	0	0	2	1	0	0	0	0	1	0	1	0	1	2	0	0	1	0	0	1	1	0	1	0	0	0	0	0	1	0	0	0	0	Ar Rayth
37	36	19	14	37	0	0	0	0	0	0	0	1	0	0	1	1	0	0	2	2	0	0	0	2	2	0	1	1	1	2	2	2	2	3	0	2	2	0	3	0	0	0	1	2	0	1	0	0	0	Baysh
13	13	13	13	13	0	0	0	0	0	0	0	1	0	0	1	1	0	0	1	1	0	0	0	0	1	1	1	1	0	1	1	1	1	3	0	1	1	0	1	1	1	0	1	1	0	0	0	0	0	Farasan
98	167	1	1	169	0	0	0	0	0	0	0	0	0	0	1	1	0	0	2	1	0	0	0	1	1	0	1	1	4	3	2	3	1	0	1	2	3	0	3	0	1	0	1	1	0	0	0	0	0	Ad Dair

## Public services at the governorate level

## Number of agricultural, social, administrative, public and financial services in cities and villages

Number of cities and villages that have public services					Administrative services																				General, financial and banking services				Social and development services						Agricultural services			Emirate or governorate											
(Available-Unavailable)																																																	
Internet network	Cell phone	Telephone network	Water network	Electricity	Security control	Security point	Health affairs	Industrial fund	Real-estate fund	Social development fund	Labour office	Water branch	Financial branch	Transport branch	Females education office	Males education office	Females education administration	Males education administration	Office of Municipal Services	Municipality	Secretariat of municipality	Pensions	Social insurance	Awqaf (mortmain)	Center of promotion of virtue	Civil affairs	Passport department	Traffic centers	Police station	Police centre	Commercial bank	Postman	Post office	Travel agency	Public library	Civil defence	Charity association	Cooperative association	Development committee	Development Centre	Social security	Notary branch	Notary	Court	Agricultural fund	Agricultural branch	Agricultural Directorate		
130	130	36	62	129	1	0	0	0	0	0	0	1	0	0	1	1	0	0	0	2	0	0	0	1	1	0	1	1	1	2	2	1	2	2	0	2	2	1	3	1	0	0	1	2	0	1	0	Ahad Al Masariyah	
98	98	4	2	98	1	0	0	0	0	0	0	1	0	0	1	1	0	0	0	1	0	0	0	0	2	0	1	1	0	2	2	0	2	2	0	1	1	0	1	0	1	0	0	1	0	1	0	Al Aydabi	
191	192	7	34	186	1	0	0	0	0	0	0	1	0	0	1	1	0	0	1	1	0	0	0	1	1	0	1	1	0	1	1	0	1	1	0	2	1	0	1	1	0	0	1	1	0	1	0	Al Aridah	
53	77	48	47	81	0	0	0	0	0	0	0	1	0	0	1	1	0	0	1	2	0	0	0	1	2	0	1	1	0	2	3	0	2	5	0	2	2	0	2	0	1	0	1	2	0	1	0	Ad Darb	
48	48	19	32	49	0	0	0	0	0	0	0	0	0	0	0	0	0	0	0	2	0	0	0	0	2	0	2	2	0	2	1	0	2	0	0	2	1	0	1	0	0	0	3	2	0	1	0	At Tuwal	
23	25	0	0	23	0	0	0	0	0	0	0	0	0	0	0	0	0	0	0	1	0	0	0	1	1	0	0	0	0	1	0	0	1	0	0	1	1	0	0	0	0	0	1	1	0	0	0	Harub	
165	166	2	0	172	0	0	0	0	0	0	0	0	0	0	1	1	0	0	0	1	0	0	0	1	1	0	0	0	0	2	0	0	2	0	0	1	1	0	1	0	0	0	1	1	1	1	0	0	Fayfa
1568	1744	434	501	1759	5	0	1	0	1	1	1	11	2	1	12	12	2	2	14	26	1	1	1	13	26	6	17	14	13	33	43	15	29	62	3	30	38	6	30	4	8	1	18	26	4	9	1	Total	

## Educational services at the level of municipalities

## Males education in the public sector \*

Secondary								Intermediate								Primary								Governorate or municipality
Students per teacher average	Students density average	Number				Schools		Students per teacher average	Students density average	Number				Schools		Students per teacher average	Students density average	Number				Schools		
		Teachers	Students	Classes	Schools	Rented	Owned			Teachers	Students	Classes	Schools	Rented	Owned			Teachers	Students	Classes	Schools	Rented	Owned	
10.6	56.1	279	2971	53	11	1	10	12.4	29.8	201	2501	84	12	1	11	15.0	26.9	341	5109	190	20	5	15	Jazan
7.3	32.0	22	160	5	1	0	1	9.4	19.6	27	255	13	4	0	4	11.2	14.4	36	402	28	4	0	4	Al Fatiha
12.2	45.4	309	3770	83	17	3	14	10.9	25.9	329	3573	138	27	4	23	13.9	23.1	584	8121	351	43	17	26	Sabya
14.0	32.6	42	586	18	2	0	2	12.4	24.3	61	754	31	6	1	5	11.6	18.8	147	1708	91	12	4	8	Al-Alyha
10.7	63.1	53	568	9	2	1	1	12.0	26.4	53	634	24	5	1	4	12.3	18.6	107	1320	71	9	3	6	Qouz Al Jaafrah
14.6	81.6	28	408	5	2	0	2	14.9	32.3	26	388	12	2	0	2	9.9	15.4	109	1076	70	11	2	9	Al Kadami
11.7	48.4	357	4165	86	14	0	14	10.3	26.4	328	3383	128	21	2	19	13.6	24.3	552	7519	310	36	8	28	Abu Arish
10.6	37.1	112	1187	32	7	0	7	11.9	32.1	124	1475	46	10	0	10	12.7	21.5	263	3330	155	19	1	18	Jazan Valley
10.8	36.1	321	3464	96	14	3	11	10.3	25.2	241	2494	99	18	4	14	14.9	25.5	395	5891	231	25	5	20	Samtah
11.3	27.9	42	474	17	3	0	3	8.0	25.0	81	650	26	7	0	7	10.9	19.5	132	1444	74	10	1	9	Al Gofol
9.6	26.9	42	404	15	3	0	3	7.7	24.0	90	695	29	8	2	6	15.4	21.3	109	1681	79	10	1	9	As Sahi
8.9	46.0	57	506	11	3	0	3	4.0	13.0	58	234	18	5	0	5	6.1	11.6	85	521	45	7	0	7	Al Harth
9.8	19.7	6	59	3	1	0	1	8.2	21.8	48	393	18	4	0	4	10.3	17.2	75	775	45	6	0	6	Al Khashl
13.0	50.9	82	1068	21	5	2	3	9.9	23.8	91	903	38	8	4	4	15.5	23.6	161	2500	106	11	2	9	Damad



## Educational services at the level of municipalities

## Males education in the public sector \*

		Secondary						Intermediate						Primary						Governorate or municipality				
Students per teacher average	Students density average	Number				Schools		Students per teacher average	Students density average	Number				Schools		Students per teacher average	Students density average	Number				Schools		
		Teachers	Students	Classes	Schools	Rented	Owned			Teachers	Students	Classes	Schools	Rented	Owned			Teachers	Students		Classes	Schools	Rented	Owned
78.3	0.0	4	313	0	1	0	1	8.7	22.9	58	504	22	5	0	5	14.7	20.9	81	1189	57	6	1	5	Alshuqayri
12.6	26.9	32	404	15	3	1	2	8.5	19.5	55	467	24	6	3	3	9.6	14.1	99	948	67	10	6	4	Ar Rayth
25.0	41.7	5	125	3	1	0	1	26.5	35.3	4	106	3	1	0	1	10.7	18.8	23	245	13	2	1	1	Amoud
0.0	0.0	0	0	0	0	0	0	9.0	19.5	13	117	6	1	1	0	12.5	16.4	21	262	16	2	1	1	Maqza'
0.0	0.0	0	0	0	0	0	0	5.2	19.0	11	57	3	1	1	0	9.1	13.6	15	136	10	2	2	0	Malates
9.6	24.3	86	826	34	5	4	1	11.4	23.7	73	831	35	5	2	3	17.1	24.3	104	1775	73	6	1	5	Baysh
13.2	28.0	17	224	8	1	0	1	13.8	30.7	20	276	9	2	0	2	15.9	20.4	41	653	32	4	0	4	Al Haqu
12.3	45.6	52	638	14	3	0	3	13.9	25.4	33	458	18	2	1	1	13.8	20.9	71	983	47	5	0	5	Masliyah
0.0	0.0	0	0	0	0	0	0	9.6	26.0	19	182	7	2	0	2	12.8	20.7	37	475	23	3	1	2	Al Khalawiyah and Al Negoua
7.3	40.5	72	527	13	4	0	4	6.0	16.8	56	335	20	6	1	5	8.8	11.8	83	730	62	9	3	6	Farasan
9.7	35.3	91	883	25	6	5	1	8.0	19.0	119	952	50	13	10	3	9.0	11.9	201	1801	151	25	19	6	Ad Dair
6.8	18.0	32	216	12	3	3	0	8.7	17.9	31	269	15	5	5	0	9.3	12.3	45	418	34	6	6	0	Al Hasher
5.6	16.8	15	84	5	1	1	0	36.5	18.3	2	73	4	1	1	0	7.8	9.8	24	187	19	4	4	0	Al Zeidan
10.8	27.6	23	248	9	2	2	0	15.2	20.2	12	182	9	2	2	0	7.9	11.8	45	354	30	5	5	0	Wadi Defa'

## Educational services at the level of municipalities

## Males education in the public sector \*

		Secondary						Intermediate						Primary						Governorate or municipality				
Students per teacher average	Students density average	Number				Schools		Students per teacher average	Students density average	Number				Schools		Students per teacher average	Students density average	Number				Schools		
		Teachers	Students	Classes	Schools	Rented	Owned			Teachers	Students	Classes	Schools	Rented	Owned			Teachers	Students		Classes	Schools	Rented	Owned
12.7	25.4	22	279	11	2	2	0	7.8	19.2	32	250	13	3	3	0	7.1	10.3	52	369	36	6	5	1	Athwan
0.0	0.0	0	0	0	0	0	0	9.6	28.7	9	86	3	1	1	0	7.6	10.2	8	61	6	1	1	0	As-Salaf
8.9	23.7	8	71	3	1	1	0	12.0	20.0	5	60	3	1	1	0	9.7	16.2	10	97	6	1	1	0	Al Janbah
10.7	44.9	298	3186	71	14	1	13	12.6	29.1	236	2973	102	17	1	16	13.9	23.4	472	6559	280	35	3	32	Ahad Al Masariyah
11.1	36.8	80	884	24	4	0	4	10.8	27.2	86	925	34	6	0	6	12.0	20.8	135	1622	78	10	0	10	Al Hakamiyah
16.5	128.4	39	642	5	2	0	2	11.6	25.7	40	463	18	2	0	2	13.3	24.6	63	837	34	3	0	3	Al Aydabi
34.2	148.3	13	445	3	2	0	2	7.6	19.2	71	538	28	6	2	4	8.6	13.0	124	1069	82	13	7	6	Bilghazi
11.6	38.5	166	1927	50	8	4	4	10.1	26.5	179	1803	68	17	7	10	13.6	19.5	319	4324	222	31	14	17	Al Aridah
4.4	14.0	16	70	5	2	2	0	3.8	9.3	22	84	9	3	3	0	3.9	6.9	30	117	17	3	3	0	Qais
11.5	30.1	63	722	24	5	4	1	8.6	23.6	82	708	30	9	6	3	11.5	16.2	111	1277	79	12	8	4	Al Qasba
12.4	48.4	94	1162	24	4	0	4	7.7	26.4	48	369	14	4	0	4	15.1	19.2	42	633	33	5	1	4	Humayraa
13.2	49.0	63	833	17	3	0	3	11.0	25.5	65	713	28	5	0	5	11.5	17.6	121	1392	79	11	1	10	Ad Darb
0.0	0.0	0	0	0	0	0	0	5.6	15.0	16	90	6	2	0	2	7.9	13.8	21	165	12	2	0	2	Reem
13.3	56.6	47	623	11	2	0	2	10.0	21.6	54	540	25	7	0	7	13.5	18.4	84	1138	62	9	0	9	Al Shaqiq

Table (23 - 4 )

## Educational services at the level of municipalities

## Males education in the public sector \*

		Secondary						Intermediate						Primary						Governorate or municipality				
Students per teacher average	Students density average	Number				Schools		Students per teacher average	Students density average	Number				Schools		Students per teacher average	Students density average	Number				Schools		
		Teachers	Students	Classes	Schools	Rented	Owned			Teachers	Students	Classes	Schools	Rented	Owned			Teachers	Students		Classes	Schools	Rented	Owned
0.0	0.0	0	0	0	0	0	0	9.9	25.6	18	179	7	2	0	2	9.6	15.7	39	376	24	4	1	3	Atoud
16.4	29.1	16	262	9	1	0	1	12.2	26.3	13	158	6	1	0	1	15.3	20.9	15	230	11	1	0	1	Samra
8.5	40.8	96	816	20	4	0	4	7.7	21.1	90	696	33	8	1	7	10.6	19.1	154	1640	86	11	0	11	At Tuwal
11.1	25.9	42	467	18	3	1	2	9.1	21.6	50	454	21	4	1	3	10.1	18.0	84	845	47	7	1	6	Al Mwassam
12.7	114.4	45	572	5	2	0	2	9.0	27.4	55	493	18	4	2	2	9.3	14.8	93	861	58	9	4	5	Harub
8.1	27.0	10	81	3	1	1	0	13.4	22.3	5	67	3	1	1	0	7.4	8.2	19	140	17	3	3	0	Minjed
7.6	21.4	34	257	12	2	2	0	12.2	22.9	15	183	8	2	2	0	13.6	20.6	47	639	31	4	4	0	Wase'a
0.0	0.0	0	0	0	0	0	0	7.8	20.1	18	141	7	2	1	1	11.4	16.7	35	400	24	4	3	1	Wadi Razan
5.5	22.0	12	66	3	1	1	0	10.1	23.7	7	71	3	1	1	0	5.1	8.5	10	51	6	1	1	0	Hajn
7.4	24.3	72	535	22	4	4	0	8.4	17.7	74	620	35	9	9	0	9.4	11.7	142	1330	114	19	18	1	Fayfa
11.2	41.0	3417	38178	932	182	49	133	10.1	24.7	3554	35805	1451	306	88	218	12.5	19.8	6216	77725	3924	517	178	339	Total

\* Includes general education+Quran memorization+Secondary school(courses)

## Educational services at the level of municipalities

## Females education in the public sector \*

		Secondary						Intermediate						Primary						Governorate or municipality				
Students per teacher average	Students density average	Number				Schools		Students per teacher average	Students density average	Number				Schools		Students per teacher average	Students density average	Number				Schools		
		Teachers	Students	Classes	Schools	Rented	Owned			Teachers	Students	Classes	Schools	Rented	Owned			Teachers	Students		Classes	Schools	Rented	Owned
9.4	52.9	399	3753	71	12	1	11	12.4	33.3	209	2599	78	10	1	9	12.7	27.2	443	5628	207	22	3	19	Jazan
9.4	26.5	17	159	6	1	0	1	11.5	24.5	17	196	8	2	1	1	9.4	16.6	53	497	30	4	2	2	Al Fatiha
10.3	40.5	418	4295	106	17	2	15	8.5	30.5	432	3656	120	25	5	20	11.2	24.5	769	8637	353	44	16	28	Sabya
17.8	41.6	35	624	15	2	1	1	12.2	38.1	50	609	16	4	2	2	10.5	22.5	141	1485	66	10	5	5	Al-Alyha
13.8	34.6	25	346	10	2	1	1	9.1	26.2	55	498	19	4	2	2	9.2	19.9	132	1214	61	10	4	6	Qouz Al Jaafrah
8.9	29.0	39	348	12	2	0	2	15.5	34.1	22	341	10	2	0	2	7.6	19.7	128	967	49	8	1	7	Al Kadami
12.3	26.4	328	4039	153	12	2	10	11.4	34.0	338	3840	113	22	5	17	13.6	27.6	571	7775	282	33	11	22	Abu Arish
8.6	39.3	174	1494	38	6	1	5	8.6	30.2	172	1480	49	10	3	7	10.4	23.3	346	3611	155	20	6	14	Jazan Valley
12.0	45.3	339	4080	90	16	1	15	10.2	29.0	235	2404	83	17	2	15	10.4	25.7	544	5632	219	22	9	13	Samtah
11.9	27.7	21	249	9	2	1	1	10.6	22.2	50	532	24	7	2	5	7.1	19.0	169	1195	63	9	5	4	Al Gofol
13.9	32.9	33	460	14	2	0	2	14.1	40.2	40	563	14	3	1	2	8.7	21.6	177	1532	71	9	3	6	As Sahi
3.8	23.8	38	143	6	1	1	0	6.0	21.8	58	349	16	4	4	0	3.2	12.5	113	363	29	5	4	1	Al Harth
24.5	61.2	15	367	6	1	1	0	11.3	39.6	28	317	8	3	1	2	9.1	21.9	82	744	34	6	3	3	Al Khashl
8.9	43.9	123	1097	25	5	0	5	7.8	29.9	165	1286	43	8	1	7	8.9	23.9	311	2768	116	13	0	13	Damad

## Educational services at the level of municipalities

## Females education in the public sector \*

		Secondary						Intermediate						Primary						Governorate or municipality				
Students per teacher average	Students density average	Number				Schools		Students per teacher average	Students density average	Number				Schools		Students per teacher average	Students density average	Number				Schools		
		Teachers	Students	Classes	Schools	Rented	Owned			Teachers	Students	Classes	Schools	Rented	Owned			Teachers	Students		Classes	Schools	Rented	Owned
7.5	23.7	44	332	14	2	0	2	10.4	29.1	39	407	14	2	0	2	7.8	22.1	139	1085	49	7	4	3	Alshuqayri
25.8	43.0	10	258	6	1	0	1	16.7	31.8	21	350	11	3	2	1	9.1	15.7	102	927	59	10	9	1	Ar Rayth
0.0	0.0	0	0	0	0	0	0	7.0	21.0	9	63	3	1	1	0	11.1	21.2	21	233	11	2	2	0	Amoud
0.0	0.0	0	0	0	0	0	0	5.4	16.3	9	49	3	1	1	0	20.8	27.7	12	249	9	1	1	0	Maqza'
0.0	0.0	0	0	0	0	0	0	0.0	0.0	0	0	0	0	0	0	8.5	17.0	12	102	6	1	1	0	Malates
10.6	45.5	99	1046	23	6	1	5	11.0	31.9	81	892	28	6	4	2	11.9	23.0	147	1747	76	10	5	5	Baysh
11.1	31.3	17	188	6	1	0	1	9.4	45.2	24	226	5	2	2	0	12.0	20.4	58	694	34	5	3	2	Al Haqu
12.1	32.5	35	422	13	2	0	2	16.4	42.6	26	426	10	2	0	2	11.5	21.8	72	828	38	5	4	1	Masliyah
3.6	9.4	13	47	5	1	0	1	11.4	34.2	15	171	5	2	1	1	10.5	19.8	34	357	18	3	1	2	Al Khalawiyah and Al Negoua
8.7	45.9	74	643	14	3	0	3	4.7	16.9	71	337	20	5	1	4	5.8	14.7	126	735	50	8	4	4	Farasan
12.0	31.5	92	1101	35	7	6	1	8.1	24.5	106	859	35	11	11	0	8.8	14.4	202	1773	123	19	17	2	Ad Dair
6.8	17.8	26	178	10	2	2	0	7.7	17.3	27	208	12	4	4	0	8.5	15.8	52	443	28	5	5	0	Al Hasher
7.2	13.0	9	65	5	1	1	0	12.0	16.0	8	96	6	2	2	0	6.9	7.8	27	186	24	4	4	0	Al Zeidan
11.4	31.8	14	159	5	1	1	0	9.0	19.5	13	117	6	2	2	0	7.9	11.7	40	316	27	5	5	0	Wadi Defa'

## Educational services at the level of municipalities

## Females education in the public sector \*

		Secondary						Intermediate						Primary						Governorate or municipality				
Students per teacher average	Students density average	Number				Schools		Students per teacher average	Students density average	Number				Schools		Students per teacher average	Students density average	Number				Schools		
		Teachers	Students	Classes	Schools	Rented	Owned			Teachers	Students	Classes	Schools	Rented	Owned			Teachers	Students		Classes	Schools	Rented	Owned
8.3	19.8	24	198	10	2	2	0	9.0	22.0	22	198	9	3	3	0	7.5	11.6	43	324	28	5	5	0	Athwan
0.0	0.0	0	0	0	0	0	0	5.0	15.0	9	45	3	1	1	0	4.1	6.2	15	62	10	2	2	0	As-Salaf
5.3	17.7	10	53	3	1	0	1	18.0	18.0	3	54	3	1	0	1	14.3	14.3	6	86	6	1	0	1	Al Janbah
15.3	57.4	172	2639	46	8	1	7	12.7	36.1	215	2741	76	17	5	12	11.6	24.8	567	6582	265	35	17	18	Ahad Al Masarihah
9.9	29.6	69	680	23	3	0	3	13.0	33.0	66	858	26	4	2	2	8.9	23.6	162	1437	61	10	2	8	Al Hakamiyah
13.7	41.2	39	536	13	2	1	1	14.8	33.6	41	605	18	4	3	1	12.0	24.3	65	777	32	4	3	1	Al Aydabi
15.2	37.9	20	303	8	1	0	1	9.5	28.4	42	398	14	4	3	1	9.9	17.9	109	1074	60	10	9	1	Bilghazi
16.4	51.2	97	1586	31	6	2	4	11.0	31.8	162	1778	56	15	10	5	11.3	22.6	362	4086	181	25	20	5	Al Aridah
1.2	6.3	16	19	3	1	1	0	1.5	5.6	33	50	9	3	2	1	4.4	5.9	24	106	18	3	3	0	Qais
20.1	45.7	25	503	11	1	1	0	14.7	33.9	44	645	19	5	4	1	11.1	21.1	126	1393	66	10	8	2	Al Qasba
15.5	46.5	18	279	6	1	0	1	16.4	32.9	18	296	9	2	0	2	14.6	26.5	49	715	27	4	1	3	Humayraa
9.9	37.3	83	820	22	4	1	3	13.1	32.7	50	653	20	4	2	2	8.4	17.3	163	1368	79	11	3	8	Ad Darb
0.0	0.0	0	0	0	0	0	0	4.3	11.3	8	34	3	1	0	1	6.3	6.8	13	82	12	2	0	2	Reem
14.9	28.6	27	401	14	2	0	2	8.1	23.2	60	487	21	6	0	6	12.1	21.1	89	1077	51	8	0	8	Al Shaqiq

## Educational services at the level of municipalities

## Females education in the public sector \*

		Secondary						Intermediate						Primary						Governorate or municipality				
Students per teacher average	Students density average	Number				Schools		Students per teacher average	Students density average	Number				Schools		Students per teacher average	Students density average	Number				Schools		
		Teachers	Students	Classes	Schools	Rented	Owned			Teachers	Students	Classes	Schools	Rented	Owned			Teachers	Students		Classes	Schools	Rented	Owned
9.6	23.6	27	260	11	2	1	1	12.4	35.2	17	211	6	2	1	1	15.3	25.4	20	305	12	2	1	1	Atoud
0.0	0.0	0	0	0	0	0	0	10.3	31.0	9	93	3	1	0	1	17.4	26.1	12	209	8	1	0	1	Samra
11.7	33.4	57	667	20	3	1	2	6.7	23.0	106	714	31	8	5	3	5.9	18.2	252	1495	82	11	7	4	At Tuwal
22.6	40.1	16	361	9	1	0	1	9.3	31.9	48	446	14	5	2	3	6.6	16.9	107	710	42	6	1	5	Al Mwassam
14.9	91.8	37	551	6	2	1	1	12.5	45.8	33	412	9	2	2	0	9.1	16.6	86	781	47	7	4	3	Harub
5.6	22.3	12	67	3	1	1	0	9.9	44.5	9	89	2	1	1	0	10.3	20.6	10	103	5	1	1	0	Minjed
0.0	0.0	0	0	0	0	0	0	6.1	21.3	42	255	12	4	4	0	12.9	23.8	57	737	31	5	4	1	Wase'a
0.0	0.0	0	0	0	0	0	0	5.3	16.0	9	48	3	1	1	0	8.0	15.3	42	336	22	4	2	2	Wadi Razan
4.1	11.3	11	45	4	1	1	0	14.0	18.7	4	56	3	1	1	0	6.4	8.9	14	89	10	2	2	0	Hajn
8.8	34.1	66	579	17	4	4	0	6.5	19.8	92	594	30	10	10	0	6.0	11.1	198	1184	107	18	17	1	Fayfa
11.2	38.1	3263	36440	957	154	41	113	10.0	29.9	3462	34631	1158	269	123	146	10.2	22.0	7614	76841	3549	487	249	238	Total

\* Includes general education+Quran memorization+Secondary school(courses)

## Educational services at the level of municipalities

## Males education in the private sector \*

Secondary								Intermediate								Primary						Governorate or municipality		
Students per teacher average	Students density average	Number				Schools		Students per teacher average	Students density average	Number				Schools		Students per teacher average	Students density average	Number					Schools	
		Teachers	Students	Classes	Schools	Rented	Owned			Teachers	Students	Classes	Schools	Rented	Owned			Teachers	Students	Classes	Schools		Rented	Owned
10.71	20.79	66	707	34	4	3	1	13.9	22.0	46	639	29	7	5	2	16.4	20.0	124	2039	102	7	7	0	Jazan
0.0	0.0	0	0	0	0	0	0	0.0	0.0	0	0	0	0	0	0	10.0	15.0	27	270	18	2	2	0	Sabya
13.39	31.81	38	509	16	2	1	1	8.3	9.0	13	108	12	3	3	0	3.8	6.5	19	72	11	2	1	1	Abu Arish
0.0	3.0	0	6	2	1	0	1	0.0	0.0	0	0	0	0	0	0	0.0	0.0	0	0	0	0	0	0	Jazan Valley
11.8	23.5	104	1222	52	7	4	3	12.7	18.2	59	747	41	10	8	2	14.0	18.2	170	2381	131	11	10	1	Total

\* Includes general education+Quran memorization+International education+Secondary school

The sixteenth services guide 2017\_Region Jazan



## Educational services at the level of municipalities

## Females education in the private sector \*

Secondary								Intermediate								Primary								Governorate or municipality
Students per teacher average	Students density average	Number				Schools		Students per teacher average	Students density average	Number				Schools		Students per teacher average	Students density average	Number				Schools		
		Teachers	Students	Classes	Schools	Rented	Owned			Teachers	Students	Classes	Schools	Rented	Owned			Teachers	Students	Classes	Schools	Rented	Owned	
8.54	19.29	79	675	35	6	5	1	11.6	10.9	18	208	19	7	4	3	10.6	15.6	93	984	63	8	6	2	Jazan
0.0	0.0	0	0	0	0	0	0	9.7	15.3	19	184	12	1	1	0	13.8	11.8	12	165	14	2	2	0	Sabya
0.0	0.0	0	0	0	0	0	0	7.4	29.5	8	59	2	1	1	0	12.0	25.4	36	431	17	1	1	0	Abu Arish
8.5	19.3	79	675	35	6	5	1	10.0	13.7	45	451	33	9	6	3	11.2	16.8	141	1580	94	11	9	2	Total

\* Includes general education+Quran memorization+International education+Secondary school

The sixteenth services guide 2017\_Region Jazan

Table (27- 1 )

## Educational services at the level of municipalities

## Other education data for males in the public sector

Other**							Special education						Institutes						Governorate or municipality		
Students density average	Number				Schools		Number				Schools*		Students per teacher average	Students density average	Number					Institutes	
	Teachers	Students	Classes	Schools	Rented	Owned	Teachers***	Students	Classes	Schools	Rented	Owned			Teachers	Students	Classes	Institutes		Rented	Owned
24.0	0	769	32	6	0	6	79	130	42	10	1	9	8.8	8.6	92	807	94	4	0	4	Jazan
3.5	0	7	2	1	0	1	0	0	0	0	0	0	0.0	0.0	0	0	0	0	0	0	Al Fatiha
15.3	0	967	63	23	7	16	56	103	44	15	1	14	7.6	16.2	51	389	24	3	0	3	Sabya
6.5	0	39	6	3	1	2	10	17	8	3	1	2	0.0	0.0	0	0	0	0	0	0	Al-Alyha
12.0	0	72	6	2	2	0	0	0	0	0	0	0	0.0	0.0	0	0	0	0	0	0	Qouz Al Jaafrah
18.7	0	56	3	1	0	1	0	0	0	0	0	0	0.0	0.0	0	0	0	0	0	0	Al Kadami
23.4	31	1430	61	11	4	7	36	69	19	5	0	5	0.0	0.0	0	0	0	0	0	0	Abu Arish
12.6	0	63	5	2	0	2	18	29	11	4	0	4	0.0	0.0	0	0	0	0	0	0	Jazan Valley
26.9	0	1076	40	8	1	7	43	109	29	9	5	4	9.5	21.8	32	305	14	2	0	2	Samtah
13.0	0	39	3	1	0	1	8	23	12	4	0	4	0.0	0.0	0	0	0	0	0	0	Al Gofol
12.3	0	37	3	1	0	1	0	0	0	0	0	0	0.0	0.0	0	0	0	0	0	0	As Sahi
3.7	0	11	3	1	0	1	0	0	0	0	0	0	0.0	0.0	0	0	0	0	0	0	Al Harth
8.0	0	16	2	1	0	1	8	28	12	3	0	3	0.0	0.0	0	0	0	0	0	0	Al Khashl
22.2	0	311	14	4	1	3	10	18	11	4	0	4	2.6	25.3	29	76	3	1	0	1	Damad

The sixteenth services guide 2017\_Region Jazan

Table (27-2 )

## Educational services at the level of municipalities

## Other education data for males in the public sector

Other**							Special education						Institutes						Governorate or municipality		
Students density average	Number				Schools		Number				Schools*		Students per teacher average	Students density average	Number					Institutes	
	Teachers	Students	Classes	Schools	Rented	Owned	Teachers***	Students	Classes	Schools	Rented	Owned			Teachers	Students	Classes	Institutes		Rented	Owned
4.3	0	17	4	2	2	0	0	0	0	0	0	0	0.0	0.0	0	0	0	0	0	0	Alshuqayri
0.0	0	0	0	0	0	0	6	8	5	3	0	3	0.0	0.0	0	0	0	0	0	0	Ar Rayth
8.5	0	17	2	1	1	0	0	0	0	0	0	0	0.0	0.0	0	0	0	0	0	0	Malates
24.8	0	149	6	2	0	2	17	33	16	7	0	7	0.0	0.0	0	0	0	0	0	0	Baysh
9.5	0	38	4	2	0	2	6	18	6	3	1	2	0.0	0.0	0	0	0	0	0	0	Al Haqu
13.8	0	55	4	2	0	2	0	0	0	0	0	0	0.0	0.0	0	0	0	0	0	0	Masliyah
6.7	0	40	6	2	1	1	7	8	9	5	0	5	0.0	0.0	0	0	0	0	0	0	Farasan
12.0	0	108	9	3	1	2	11	32	12	4	3	1	0.0	0.0	0	0	0	0	0	0	Ad Dair
22.1	1	928	42	10	0	10	80	231	43	11	0	11	0.0	0.0	0	0	0	0	0	0	Ahad Al Masarihhah
11.4	0	125	11	3	0	3	4	16	6	2	0	2	0.0	0.0	0	0	0	0	0	0	Al Hakamiyah
17.3	0	329	19	4	1	3	8	11	8	2	0	2	4.6	55.0	12	55	1	1	0	1	Al Aydabi
23.6	0	472	20	6	1	5	24	29	18	6	2	4	8.4	20.0	19	160	8	1	0	1	Al Aridah
14.9	0	119	8	3	0	3	0	0	0	0	0	0	0.0	0.0	0	0	0	0	0	0	Al Qasba
12.0	1	60	5	2	0	2	6	11	8	3	0	3	0.0	0.0	0	0	0	0	0	0	Humayraa

Table (27-3 )

## Educational services at the level of municipalities

## Other education data for males in the public sector

Students density average	Other**						Special education						Institutes						Governorate or municipality		
	Number				Schools		Number				Schools*		Students per teacher average	Students density average	Number					Institutes	
	Teachers	Students	Classes	Schools	Rented	Owned	Teachers***	Students	Classes	Schools	Rented	Owned			Teachers	Students	Classes	Institutes		Rented	Owned
15.9	0	462	29	8	1	7	13	25	20	7	0	7	21.1	16.9	16	338	20	1	0	1	Ad Darb
4.5	0	18	4	2	0	2	7	10	6	3	0	3	0.0	0.0	0	0	0	0	0	0	Al Shaqiq
6.5	0	13	2	1	0	1	2	6	4	2	0	2	0.0	0.0	0	0	0	0	0	0	Samra
16.2	0	81	5	2	0	2	24	56	17	4	0	4	0.0	0.0	0	0	0	0	0	0	At Tuwal
11.0	0	33	3	1	0	1	0	0	0	0	0	0	0.0	0.0	0	0	0	0	0	0	Al Mwassam
36.4	0	291	8	3	1	2	9	14	11	4	0	4	0.0	0.0	0	0	0	0	0	0	Harub
6.0	0	12	2	1	1	0	0	0	0	0	0	0	0.0	0.0	0	0	0	0	0	0	Minjed
12.7	0	38	3	1	1	0	0	0	0	0	0	0	0.0	0.0	0	0	0	0	0	0	Wase'a
3.5	0	7	2	1	0	1	11	11	8	6	4	2	5.3	16.8	19	101	6	2	0	2	Fayfa
18.8	33	8305	441	127	27	100	503	1045	385	129	18	111	8.3	13.1	270	2231	170	15	0	15	Total

\*Representing public education schools with special education classes

\*\*Includes intermediate schools (evening classes)-Secondary school (evening classes)-Adults education-Training

\*\*\* Represents the teachers (males) of the institutes of the special needs

## Educational services at the level of municipalities

### Other education data for females in the public sector

Students density average	Other**						Special education						Institutes						Governorate or municipality		
	Number				Schools		Number				Schools*		Students per teacher average	Students density average	Number					Institutes	
	Teachers	Students	Classes	Schools	Rented	Owned	Teachers***	Students	Classes	Schools	Rented	Owned			Teachers	Students	Classes	Institutes		Rented	Owned
12.7	150	1210	95	22	1	21	72	174	41	11	0	11	0.0	0.0	0	0	0	0	0	0	Jazan
6.0	0	6	1	1	0	1	0	0	0	0	0	0	0.0	0.0	0	0	0	0	0	0	Al Fatiha
13.8	89	1523	110	31	17	14	29	67	19	5	0	5	0.0	0.0	0	0	0	0	0	0	Sabya
14.5	15	189	13	4	2	2	0	0	0	0	0	0	0.0	0.0	0	0	0	0	0	0	Al-Alyha
11.8	7	142	12	4	3	1	2	10	4	1	0	1	0.0	0.0	0	0	0	0	0	0	Qouz Al Jaafrah
14.5	11	116	8	3	2	1	0	0	0	0	0	0	0.0	0.0	0	0	0	0	0	0	Al Kadami
12.8	96	936	73	19	7	12	18	43	12	3	1	2	0.0	0.0	0	0	0	0	0	0	Abu Arish
16.2	71	857	53	13	3	10	3	15	6	2	1	1	0.0	0.0	0	0	0	0	0	0	Jazan Valley
16.0	113	1119	70	19	3	16	16	250	14	4	0	4	0.0	0.0	0	0	0	0	0	0	Samtah
0.0	12	66	3	1	0	1	0	0	0	0	0	0	0.0	0.0	0	0	0	0	0	0	Al Gofol
20.1	39	301	15	5	1	4	0	0	0	0	0	0	0.0	0.0	0	0	0	0	0	0	As Sahi
5.0	0	10	2	1	1	0	2	3	2	1	1	0	0.0	0.0	0	0	0	0	0	0	Al Khashl
9.0	24	271	30	9	0	9	4	12	4	1	0	1	0.0	0.0	0	0	0	0	0	0	Damad
8.7	7	139	16	5	2	3	0	0	0	0	0	0	0.0	0.0	0	0	0	0	0	0	Alshuqayri

## Educational services at the level of municipalities

### Other education data for females in the public sector

Other**							Special education						Institutes						Governorate or municipality		
Students density average	Number				Schools		Number				Schools*		Students per teacher average	Students density average	Number					Institutes	
	Teachers	Students	Classes	Schools	Rented	Owned	Teachers***	Students	Classes	Schools	Rented	Owned			Teachers	Students	Classes	Institutes		Rented	Owned
9.0	3	63	7	2	2	0	3	5	4	2	2	0	0.0	0.0	0	0	0	0	0	0	Ar Rayth
8.0	34	199	25	8	4	4	19	42	13	3	1	2	0.0	0.0	0	0	0	0	0	0	Baysh
4.9	9	49	10	2	2	0	0	0	0	0	0	0	0.0	0.0	0	0	0	0	0	0	Al Haqu
7.3	11	116	16	5	3	2	0	0	0	0	0	0	0.0	0.0	0	0	0	0	0	0	Masliyah
0.0	29	291	24	5	4	1	3	5	5	2	0	2	0.0	0.0	0	0	0	0	0	0	Farasan
0.0	13	57	7	3	2	1	6	16	6	4	4	0	0.0	0.0	0	0	0	0	0	0	Ad Dair
0.0	5	26	2	1	1	0	0	0	0	0	0	0	0.0	0.0	0	0	0	0	0	0	Al Hasher
0.0	2	6	2	1	0	1	0	0	0	0	0	0	0.0	0.0	0	0	0	0	0	0	Al Janbah
15.1	73	693	46	17	8	9	22	46	13	3	0	3	0.0	0.0	0	0	0	0	0	0	Ahad Al Masariyah
15.8	33	206	13	5	3	2	0	0	0	0	0	0	0.0	0.0	0	0	0	0	0	0	Al Hakamiyah
2.3	5	14	6	2	2	0	20	250	20	1	0	1	0.0	0.0	0	0	0	0	0	0	Al Aydabi
7.1	4	85	12	5	2	3	0	0	0	0	0	0	0.0	0.0	0	0	0	0	0	0	Bilghazi
6.1	19	97	16	5	2	3	6	33	9	2	0	2	0.0	0.0	0	0	0	0	0	0	Al Aridah
9.7	1	29	3	1	1	0	0	0	0	0	0	0	0.0	0.0	0	0	0	0	0	0	Al Qasba

## Educational services at the level of municipalities

### Other education data for females in the public sector

Other**							Special education						Institutes						Governorate or municipality		
Students density average	Number				Schools		Number				Schools*		Students per teacher average	Students density average	Number					Institutes	
	Teachers	Students	Classes	Schools	Rented	Owned	Teachers***	Students	Classes	Schools	Rented	Owned			Teachers	Students	Classes	Institutes		Rented	Owned
0.0	3	18	4	1	1	0	0	0	0	0	0	0	0.0	0.0	0	0	0	0	0	0	Humayraa
0.0	24	250	15	5	4	1	4	5	5	1	0	1	0.0	0.0	0	0	0	0	0	0	Ad Darb
0.0	16	150	9	3	0	3	0	1	1	1	0	1	0.0	0.0	0	0	0	0	0	0	Al Shaiq
15.3	30	168	11	3	1	2	0	0	0	0	0	0	0.0	0.0	0	0	0	0	0	0	At Tuwal
11.0	3	110	10	4	2	2	1	4	2	1	0	1	0.0	0.0	0	0	0	0	0	0	Harub
0.0	17	245	13	5	5	0	7	8	6	3	2	1	0.0	0.0	0	0	0	0	0	0	Fayfa
13.0	968	9757	752	220	91	129	237	989	186	51	12	39	0.0	0.0	0	0	0	0	0	0	Total

\* Representing public education schools with special education classes

\*\* Includes intermediate schools (evening classes)-Secondary school (evening classes)-Adults education-Training

\*\*\* Represents the teachers (males) of the institutes of the special needs

## Educational services at the level of municipalities

## Other education data for males and females in the private sector

Others-females**								Others-males*								Governorate or municipality
Students per teacher average	Students density average	Number						Students per teacher average	Students density average	Number						
		Teachers	Students	Classes	Schools	Schools				Teachers	Students	Classes	Schools	Schools		
						Rented	Owned							Rented	Owned	
9.5	12.8	47	447	35	7	6	1	.0	.0	0	0	0	0	0	0	Jazan
3.5	7.2	113	396	55	9	7	2	.0	.0	0	0	0	0	0	0	Sabya
2.7	8.0	9	24	3	1	1	0	.0	.0	0	0	0	0	0	0	Al-Alyha
9.0	17.3	21	190	11	2	2	0	.0	.0	0	0	0	0	0	0	Abu Arish
2.3	6.0	13	30	5	2	2	0	.0	.0	0	0	0	0	0	0	Damad
2.1	5.0	7	15	3	1	1	0	.0	.0	0	0	0	0	0	0	Alshuqayri
3.0	6.9	21	62	9	3	3	0	.0	.0	0	0	0	0	0	0	Baysh
3.3	4.3	4	13	3	1	0	1	.0	.0	0	0	0	0	0	0	Al Aydabi
7.0	7.0	3	21	3	1	1	0	.0	.0	0	0	0	0	0	0	Ad Darb
3.8	5.0	4	15	3	1	1	0	.0	.0	0	0	0	0	0	0	Al Shaiq
8.0	2.7	1	8	3	1	1	0	.0	.0	0	0	0	0	0	0	Wase'a

The sixteenth services guide 2017\_Region Jazan



## Educational services at the level of municipalities

## Other education data for males and females in the private sector

Others-females**								Others-males*								Governorate or municipality
Students per teacher average	Students density average	Number						Students per teacher average	Students density average	Number						
		Teachers	Students	Classes	Schools	Schools				Teachers	Students	Classes	Schools	Schools		
						Rented	Owned							Rented	Owned	
5.0	9.3	243	1221	133	29	25	4	.0	.0	0	0	0	0	0	0	Total

\* Includes intermediate school (evening classes)-Secondary school (evening classes)-Adults education

\*\* Includes kindergarten-Literacy

Table (30 - 1 )

## Health services at the level of municipalities

## Public primary care centres and private clinics

Nursing total	Doctors total	Private clinics							Public primary care centres							Total population	Governorate or municipality
		Number							Number								
		Nursing			Doctors			Clinics	Nursing			Doctors			Primary care centres		
		Total	Females	Males	Total	Females	Males		Total	Females	Males	Total	Females	Males			
303	182	139	126	13	118	42	76	12	164	126	38	64	19	45	16	127743	Jazan
4	4	0	0	0	0	0	0	0	4	4	0	4	2	2	1	7021	Al Fatiha
201	104	51	47	4	38	13	25	4	150	110	40	66	24	42	19	165967	Sabya
5	4	0	0	0	0	0	0	0	5	3	2	4	1	3	1	25744	Al-Alyha
16	8	0	0	0	0	0	0	0	16	12	4	8	2	6	2	18794	Qouz Al Jaafrah
14	6	0	0	0	0	0	0	0	14	10	4	6	2	4	2	17870	Al Kadami
135	51	53	51	2	24	9	15	4	82	68	14	27	9	18	11	144667	Abu Arish
72	19	0	0	0	0	0	0	0	72	61	11	19	6	13	9	52445	Jazan Valley
95	52	9	8	1	13	10	3	2	86	66	20	39	15	24	14	101033	Samtah
17	8	0	0	0	0	0	0	0	17	14	3	8	3	5	3	24817	Al Gofol
15	4	0	0	0	0	0	0	0	15	11	4	4	1	3	3	21480	As Sahi
21	9	0	0	0	0	0	0	0	21	11	10	9	3	6	4	8342	Al Harth
5	1	0	0	0	0	0	0	0	5	4	1	1	0	1	1	10244	Al Khashl
33	14	1	1	0	2	1	1	1	32	30	2	12	7	5	3	52193	Damad

Table (30 - 2 )

## Health services at the level of municipalities

## Public primary care centres and private clinics

Nursing total	Doctors total	Private clinics							Public primary care centres							Total population	Governorate or municipality
		Number							Number								
		Nursing			Doctors			Clinics	Nursing			Doctors			Primary care centres		
		Total	Females	Males	Total	Females	Males		Total	Females	Males	Total	Females	Males			
24	8	0	0	0	0	0	0	0	24	19	5	8	3	5	4	19408	Alshuqayri
13	8	0	0	0	0	0	0	0	13	12	1	8	2	6	4	14296	Ar Rayth
3	2	0	0	0	0	0	0	0	3	2	1	2	1	1	1	1786	Amoud
2	1	0	0	0	0	0	0	0	2	2	0	1	0	1	1	44	Al Gabal Al Asoad
4	1	0	0	0	0	0	0	0	4	2	2	1	1	0	1	1938	Maqza'
47	32	22	7	15	21	14	7	2	25	17	8	11	4	7	3	37108	Baysh
10	4	0	0	0	0	0	0	0	10	8	2	4	1	3	2	10259	Al Haqu
13	7	0	0	0	0	0	0	0	13	7	6	7	3	4	2	17359	Masliyah
5	1	0	0	0	0	0	0	0	5	2	3	1	0	1	1	5695	Al Khalawiyah and Al Negoua
22	7	0	0	0	0	0	0	0	22	18	4	7	1	6	3	17999	Farasan
20	25	9	9	0	11	7	4	2	11	7	4	14	5	9	4	34336	Ad Dair
7	4	0	0	0	0	0	0	0	7	7	0	4	1	3	1	7268	Al Hasher
4	2	0	0	0	0	0	0	0	4	2	2	2	0	2	1	3520	Al Zeidan
7	5	0	0	0	0	0	0	0	7	6	1	5	2	3	3	5228	Athwan

Table (30 - 3 )

## Health services at the level of municipalities

## Public primary care centres and private clinics

Nursing total	Doctors total	Private clinics							Public primary care centres							Total population	Governorate or municipality
		Number							Number								
		Nursing			Doctors			Clinics	Nursing			Doctors			Primary care centres		
		Total	Females	Males	Total	Females	Males		Total	Females	Males	Total	Females	Males			
2	2	0	0	0	0	0	0	0	2	2	0	2	0	2	1	420	As-Salaf
3	1	0	0	0	0	0	0	0	3	3	0	1	0	1	1	1129	Al Janbah
91	46	28	18	10	19	9	10	2	63	51	12	27	9	18	9	85965	Ahad Al Masarihah
30	13	0	0	0	0	0	0	0	30	22	8	13	5	8	3	24745	Al Hakamiyah
13	11	3	0	3	5	2	3	2	10	7	3	6	2	4	1	7672	Al Aydabi
22	14	0	0	0	0	0	0	0	22	15	7	14	4	10	3	24063	Bilghazi
29	18	0	0	0	0	0	0	0	29	23	6	18	7	11	5	45946	Al Aridah
2	1	0	0	0	0	0	0	0	2	2	0	1	0	1	1	2599	Qais
9	6	0	0	0	0	0	0	0	9	7	2	6	1	5	2	18281	Al Qasba
13	6	0	0	0	0	0	0	0	13	11	2	6	2	4	3	9879	Humayraa
20	12	0	0	0	0	0	0	0	20	12	8	12	7	5	2	36583	Ad Darb
19	16	2	2	0	6	1	5	1	17	7	10	10	3	7	2	23875	Al Shaqiq
11	18	0	0	0	0	0	0	0	11	7	4	18	13	5	2	5081	Atoud
22	13	0	0	0	0	0	0	0	22	19	3	13	4	9	5	36547	At Tuwal

Table (30 - 4 )

## Health services at the level of municipalities

## Public primary care centres and private clinics

Nursing total	Doctors total	Private clinics							Public primary care centres							Total population	Governorate or municipality
		Number							Number								
		Nursing			Doctors			Clinics	Nursing			Doctors			Primary care centres		
		Total	Females	Males	Total	Females	Males		Total	Females	Males	Total	Females	Males			
12	5	0	0	0	0	0	0	0	12	9	3	5	1	4	1	17779	Al Mwassam
11	6	0	0	0	0	0	0	0	11	7	4	6	2	4	2	15934	Harub
4	2	0	0	0	0	0	0	0	4	3	1	2	0	2	2	3879	Minjed
3	2	0	0	0	0	0	0	0	3	1	2	2	1	1	1	5114	Wase'a
4	2	0	0	0	0	0	0	0	4	3	1	2	0	2	1	3541	Wadi Razan
2	1	0	0	0	0	0	0	0	2	2	0	1	0	1	1	276	Hajn
35	21	0	0	0	0	0	0	0	35	29	6	21	9	12	9	29793	Fayfa
1474	789	317	269	48	257	108	149	32	1157	883	274	532	188	344	177	1353705	Total

The sixteenth services guide 2017\_Region Jazan

## Health services at the level of municipalities

## Ambulance and Red Crescent Centres

Paramedics	Ambulances	Red Crescent Centres	Total population	Governorate or municipality
37	6	3	127743	Jazan
11	2	1	165967	Sabya
14	2	1	144667	Abu Arish
11	2	1	101033	Samtah
10	2	1	52193	Damad
10	2	1	14296	Ar Rayth
11	2	1	37108	Baysh
10	2	1	17999	Farasan
10	2	1	85965	Ahad Al Masarihah
11	2	1	24063	Bilghazi
11	2	1	45946	Al Aridah
12	2	1	36583	Ad Darb
12	2	1	36547	At Tuwal
12	2	1	15934	Harub
182	32	16	906044	Total

Table (32 - 1 )

## Public services at the level of municipalities

## Number of agricultural, social, administrative, public and financial services in cities and villages

Number of cities and villages that have public services		Administrative services																				General, financial and banking services					Social and development services							Agricultural services			Governorate or municipality															
(Available-Unavailable)		Internet network	Cell phone	Telephone network	Water network	Electricity	Security control	Security point	Health affairs	Industrial fund	Real-estate fund	Social development fund	Labour office	Water branch	Financial branch	Transport branch	Females education office	Males education office	Females education administration	Males education administration	Office of Municipal Services	Municipality	Secretariat of municipality	Pensions	Social insurance	Awqaf (mortmain)	Center of promotion of virtue	Civil affairs	Passport department	Traffic centers	Police station	Police centre	Commercial bank	Postman	Post office	Travel agency		Public library	Civil defence	Charity/Association	Cooperative association	Development committee	Development Centre	Social security	Notary branch	Notary	Court	Agricultural fund	Agricultural branch	Agricultural Directorate		
1	1	1	1	1	1	0	0	1	0	1	1	1	1	1	1	1	1	1	1	0	1	1	1	1	1	4	2	2	1	0	2	16	0	1	17	1	4	12	3	1	1	2	1	2	4	1	1	1	Jazan			
15	15	0	0	15	1	0	0	0	0	0	0	0	0	0	0	0	0	0	0	1	0	0	0	0	0	1	0	0	0	1	3	0	0	1	0	0	0	0	0	0	0	0	0	0	0	0	0	0	0	0	0	Al Fatiha
69	85	34	55	86	0	0	0	0	0	0	0	0	1	0	0	1	1	1	1	0	1	0	0	0	1	1	1	1	1	0	1	2	3	1	10	1	2	2	0	3	0	1	0	1	1	1	1	0	Sabya			
20	27	9	13	28	0	0	0	0	0	0	0	0	0	0	0	0	0	0	0	0	1	0	0	0	0	0	0	0	0	0	0	0	0	1	0	0	0	1	0	1	0	0	0	0	0	0	0	0	0	Al-Alyha		
26	27	21	24	28	0	0	0	0	0	0	0	0	0	0	0	0	0	0	0	0	1	0	0	0	0	0	0	0	0	0	0	1	0	0	0	0	0	1	0	1	0	1	0	0	0	0	0	0	0	0	Qouz Al Jaafrah	
36	67	15	23	68	0	0	0	0	0	0	0	0	0	0	0	0	0	0	0	0	0	0	0	0	0	0	0	0	0	0	0	0	0	0	4	0	0	1	0	0	0	0	0	0	0	0	0	0	0	Al Kadami		
108	130	119	99	132	0	0	0	0	0	0	0	0	1	0	0	1	1	0	0	0	1	0	0	0	1	1	1	1	1	0	1	5	1	2	8	0	2	1	0	3	0	0	0	1	1	0	1	0	0	Abu Arish		
29	32	31	30	33	0	0	0	0	0	0	0	0	0	0	0	0	0	0	0	1	1	0	0	0	0	0	0	0	0	0	0	0	0	1	0	0	1	0	0	1	0	1	0	0	0	1	1	0	0	0	Jazan Valley	
29	29	17	15	29	0	0	0	0	0	0	0	0	1	0	1	1	0	0	0	0	1	0	0	0	1	1	1	1	1	0	1	3	2	1	6	0	2	1	2	1	0	1	0	1	1	1	0	0	0	Samtah		

The sixteenth services guide 2017\_Region Jazan









Table (32 - 5 )

## Public services at the level of municipalities

## Number of agricultural, social, administrative, public and financial services in cities and villages

Number of cities and villages that have public services					Administrative services																				General, financial and banking services					Social and development services							Agricultural services			Governorate or municipality												
(Available-Unavailable)																																																				
Internet network	Cell phone	Telephone network	Water network	Electricity	Security control	Security point	Health affairs	Industrial fund	Real-estate fund	Social development fund	Labour office	Water branch	Financial branch	Transport branch	Females education office	Males education office	Females education administration	Males education administration	Office of Municipal Services	Municipality	Secretariat of municipality	Pensions	Social insurance	Awqaf (mortmain)	Center of promotion of virtue	Civil affairs	Passport department	Traffic centers	Police station	Police centre	Commercial bank	Postman	Post office	Travel agency	Public library	Civil defence	Charity/Association	Cooperative association	Development committee	Development Centre	Social security	Notary branch	Notary	Court	Agricultural fund	Agricultural branch	Agricultural Directorate					
97	97	3	1	96	1	0	0	0	0	0	0	0	0	0	0	0	0	0	0	0	0	0	0	1	0	0	0	0	0	1	1	0	1	0	0	0	1	0	0	0	0	1	0	0	1	0	1	0		Bilhazi		
0	0	0	0	1	0	0	0	0	0	0	0	0	0	0	0	0	0	0	0	0	0	0	0	0	0	0	0	0	0	0	0	0	0	0	0	0	0	0	0	0	0	0	0	0	0	0	0	0	0	0		Riaa Massaedah
129	130	3	31	129	1	0	0	0	0	0	1	0	0	0	1	1	0	0	0	1	0	0	0	1	1	0	1	1	0	1	1	0	1	0	2	1	0	1	1	0	0	1	1	0	1	0	1	0		Al Aridah		
3	3	0	0	3	0	0	0	0	0	0	0	0	0	0	0	0	0	0	0	0	0	0	0	0	0	0	0	0	0	0	0	0	0	0	0	0	0	0	0	0	0	0	0	0	0	0	0	0	0		Qais	
19	19	0	0	15	0	0	0	0	0	0	0	0	0	0	0	0	0	0	0	0	0	0	0	0	0	0	0	0	0	0	0	0	0	0	0	0	0	0	0	0	0	0	0	0	0	0	0	0	0		Al Qasba	
40	40	4	3	39	0	0	0	0	0	0	0	0	0	0	0	0	0	0	1	0	0	0	0	0	0	0	0	0	0	0	0	0	0	0	0	0	0	0	0	0	0	0	0	0	0	0	0	0	0		Humayraa	
25	27	24	24	28	0	0	0	0	0	0	1	0	0	0	1	1	0	0	0	1	0	0	0	1	1	0	1	1	0	1	2	0	1	5	0	1	1	0	1	0	1	0	1	1	1	0	0	0		Ad Darb		
1	17	0	0	18	0	0	0	0	0	0	0	0	0	0	0	0	0	0	0	0	0	0	0	0	0	0	0	0	0	0	0	0	0	0	0	0	0	0	0	0	0	0	0	0	0	0	0	0	0		Reem	
25	26	22	21	27	0	0	0	0	0	0	0	0	0	0	0	0	0	0	0	1	0	0	0	0	1	0	0	0	0	1	1	0	1	0	1	1	0	1	0	0	0	0	1	1	0	1	0	1	0		Al Shaiq	

The sixteenth services guide 2017\_Region Jazan



Table (32 - 7 )

## Public services at the level of municipalities

## Number of agricultural, social, administrative, public and financial services in cities and villages

Number of cities and villages that have public services (Available-Unavailable)	Administrative services																												General, financial and banking services				Social and development services						Agricultural services		Governorate or municipality													
	Internet network	Cell phone	Telephone network	Water network	Electricity	Security control	Security point	Health affairs	Industrial fund	Real-estate fund	Social development fund	Labour office	Water branch	Financial branch	Transport branch	Females education office	Males education office	Females education administration	Males education administration	Office of Municipal Services	Municipality	Secretariat of municipality	Pensions	Social insurance	Awqaf (mortmain)	Center of promotion of virtue	Civil affairs	Passport department	Traffic centers	Police station	Police centre	Commercial bank	Postman	Post office	Travel agency	Public library	Civil defence	Charity/Association	Cooperative association	Development committee		Development Centre	Social security	Notary branch	Notary	Court	Agricultural fund	Agricultural branch	Agricultural Directorate					
	1	1	0	0	1	0	0	0	0	0	0	0	0	0	0	0	0	0	0	0	0	0	0	0	0	0	0	0	0	0	0	0	0	0	0	0	0	0	0	0	0	0	0	0	0	0	0	0	0	0	0	0	0	Hajn
	165	166	2	0	172	0	0	0	0	0	0	0	0	0	0	1	1	0	0	0	1	0	0	0	1	1	0	0	0	0	2	0	0	2	0	0	1	1	0	1	0	0	0	1	1	1	1	1	0	0	0	Fayfa		
	1568	1744	434	501	1759	5	0	1	0	1	1	11	2	1	12	12	2	2	14	26	1	1	1	13	26	17	14	13	33	43	15	29	62	3	30	38	6	30	4	8	1	18	26	4	9	1	<b>Total</b>							

The sixteenth services guide 2017\_Region Jazan

Table (33 - 1 )

## Geographical data at the populated area level

The nearest city or village with a hospital					The nearest town or village that have a care center					The nearest town or village that have an education					Distance (Km) - type of road				Direction	Populated area	Emirate or governorate or municipality
Distance (Km) - type of road				City or village	Distance (Km) - type of road				City or village	Distance (Km) - type of road				City or village							
Sea route	Rough	Easy	asphalt		Sea route	Rough	Easy	asphalt		City or village	Sea route	Rough	Easy		asphalt	City or village	Sea route	Rough	Easy	asphalt	
0	0	0	0		0	0	0	0		0	0	0	0		0	0	0	1272	Southwest	Jazan	Jazan
0	0	30	0	Baysh	0	0	0	0		0	0	0	0		0	0	0	90	North	Alfatihuh	Al Fatiha
0	0	0	31	Baysh	0	0	0	1	Al Fatiha	0	0	0	1	Al Fatiha	0	0	0	1	Southwest	Alshabaykat	Al Fatiha
0	0	0	28	Baysh	0	0	0	3	Al Fatiha	0	0	0	3	Al Fatiha	0	0	0	3	West	Alkahuliu	Al Fatiha
0	0	0	31	Baysh	0	0	0	3	Al Fatiha	0	0	0	3	Al Fatiha	0	0	0	3	South	Alrajfuh	Al Fatiha
0	0	0	30	Baysh	0	0	3	0	Al Fatiha	0	0	0	0		0	0	3	0	Southwest	Dawalah	Al Fatiha
0	0	0	34	Baysh	0	4	0	0	Al Fatiha	0	4	0	0	Al Fatiha	0	4	0	0	South	Almalaqa	Al Fatiha
0	0	0	26	Baysh	0	0	0	4	Al Fatiha	0	0	0	4	Al Fatiha	0	0	0	4	Southwest	Jabajb	Al Fatiha
0	0	0	37	Baysh	0	0	7	0	Al Fatiha	0	0	0	0		0	0	7	0	Northeast	Zahrin Bin Majur	Al Fatiha
0	0	0	28	Baysh	0	0	0	2	Al Fatiha	0	0	0	2	Al Fatiha	0	0	0	2	North	Ghalafuh	Al Fatiha

The sixteenth services guide 2017\_Region Jazan

Table (33 - 2 )

## Geographical data at the populated area level

The nearest city or village with a hospital					The nearest town or village that have a care center					The nearest town or village that have an education					Distance (Km) - type of road				Direction	Populated area	Emirate or governorate or municipality
Distance (Km) - type of road				City or village	Distance (Km) - type of road				City or village	Distance (Km) - type of road				City or village							
Sea route	Rough	Easy	asphalt		Sea route	Rough	Easy	asphalt		Sea route	Rough	Easy	asphalt		Sea route	Rough	Easy	asphalt			
0	0	0	28	Baysh	0	0	0	2	Al Fatiha	0	0	0	2	Al Fatiha	0	0	0	2	North	Umm Dawara'	Al Fatiha
0	0	0	37	Baysh	0	8	0	0	Al Fatiha	0	8	0	0	Al Fatiha	0	8	0	0	Northwest	Alhuful	Al Fatiha
0	25	0	25	Baysh	0	25	0	0	Al Fatiha	0	0	0	0	0	25	0	0	Northwest	Bid	Al Fatiha	
0	27	0	23	Baysh	0	27	0	0	Al Fatiha	0	27	0	0	Al Fatiha	0	27	0	0	North	Waqie	Al Fatiha
0	23	0	27	Baysh	0	22	0	0	Al Fatiha	0	22	0	0	Al Fatiha	0	22	0	0	North	Almukasar	Al Fatiha
0	21	0	29	Baysh	0	21	0	0	Al Fatiha	0	21	0	0	Al Fatiha	0	21	0	0	North	Alrayighuh	Al Fatiha
0	17	0	23	Baysh	0	18	0	0	Al Fatiha	0	18	0	0	Al Fatiha	0	18	0	0	North	Qunbaa	Al Fatiha
0	0	0	0		0	0	0	0		0	0	0	0		0	0	0	36	North	Sibya'	Sabya
0	0	0	2	Sabya	0	0	0	2	Sabya	0	0	0	2	Sabya	0	0	0	2	South	Alnaeamia	Sabya
0	0	0	5	Sabya	0	0	0	5	Sabya	0	0	0	5	Sabya	0	0	0	5	South	Alhajariah	Sabya

The sixteenth services guide 2017\_Region Jazan

Table (33 - 3 )

## Geographical data at the populated area level

The nearest city or village with a hospital					The nearest town or village that have a care center					The nearest town or village that have an education					Distance (Km) - type of road				Direction	Populated area	Emirate or governorate or municipality
Distance (Km) - type of road				City or village	Distance (Km) - type of road				City or village	Distance (Km) - type of road				City or village							
Sea route	Rough	Easy	asphalt		Sea route	Rough	Easy	asphalt		Sea route	Rough	Easy	asphalt		Sea route	Rough	Easy	asphalt			
0	0	0	5	Sabya	0	0	0	5	Sabya	0	0	0	5	Sabya	0	0	0	5	South	Alkhawajih	Sabya
0	0	15	0	Sabya	0	0	15	0	Sabya	0	0	15	0	Sabya	0	0	15	0	South	Alsawalimuh	Sabya
0	0	0	13	Sabya	0	0	0	7	Sabya	0	0	0	6	Sabya	0	0	0	13	Southwest	Albatinuh	Sabya
0	0	3	10	Sabya	0	0	0	3	Sabya	0	0	0	3	Sabya	0	0	3	10	South	Alshamuh	Sabya
0	0	2	10	Sabya	0	0	0	6	Sabya	0	0	0	5	Sabya	0	0	2	10	Southwest	Alraafei	Sabya
0	5	0	10	Sabya	0	5	0	10	Sabya	0	0	0	8	Sabya	0	5	0	10	Southwest	Altarashuh	Sabya
0	0	3	10	Sabya	0	0	0	0		0	0	0	0		0	0	3	10	Southwest	Alfaqruh Najran	Sabya
0	0	6	10	Sabya	0	0	0	2	Sabya	0	0	0	2	Sabya	0	0	6	10	Southwest	Alfaqruh	Sabya
0	0	0	11	Sabya	0	0	0	7	Sabya	0	0	0	7	Sabya	0	0	0	11	Southwest	Eali Husayn Mrwei Farm	Sabya
0	0	5	15	Sabya	0	0	0	10	Sabya	0	0	0	10	Sabya	0	0	5	15	South	Aleirajin	Sabya

The sixteenth services guide 2017\_Region Jazan



Table (33 - 4 )

## Geographical data at the populated area level

The nearest city or village with a hospital					The nearest town or village that have a care center					The nearest town or village that have an education					Distance (Km) - type of road				Direction	Populated area	Emirate or governorate or municipality
Distance (Km) - type of road				City or village	Distance (Km) - type of road				City or village	Distance (Km) - type of road				City or village							
Sea route	Rough	Easy	asphalt		Sea route	Rough	Easy	asphalt		Sea route	Rough	Easy	asphalt		Sea route	Rough	Easy	asphalt			
0	10	5	10	Sabya	0	10	5	10	Sabya	0	0	0	0	Sabya	0	10	5	10	South	Alqasaduh	Sabya
0	0	30	0	Sabya	0	0	20	5	Sabya	0	0	20	5	Sabya	0	0	30	0	South	Alsaruriuh	Sabya
0	0	0	12	Sabya	0	0	0	2	Sabya	0	0	0	2	Sabya	0	0	0	12	South	Abdullah Aleiafiu (Aleyafi)	Sabya
0	0	14	0	Sabya	0	0	4	0	Sabya	0	0	4	0	Sabya	0	0	14	0	South	Aljaeawunah	Sabya
0	0	10	3	Sabya	0	0	0	3	Sabya	0	0	0	3	Sabya	0	0	10	3	South	Halah Muhsin Almuhasana	Sabya
0	0	0	10	Sabya	0	0	0	0	Sabya	0	0	0	0	Sabya	0	0	0	10	South	Alghara'	Sabya
0	0	3	10	Sabya	0	0	0	2	Sabya	0	0	0	2	Sabya	0	0	3	10	South	Aldawahishuh	Sabya
0	0	4	10	Sabya	0	0	0	3	Sabya	0	0	0	3	Sabya	0	0	4	10	South	Tyhan (Hlat Tyhan)	Sabya
0	0	2	5	Sabya	0	0	0	4	Sabya	0	0	0	0	Sabya	0	0	2	5	South	Alkhawaruh	Sabya
0	0	2	5	Sabya	0	0	0	7	Sabya	0	0	0	6	Sabya	0	0	2	5	South	Alshawahia	Sabya

The sixteenth services guide 2017\_Region Jazan

Table (33 - 5 )

## Geographical data at the populated area level

The nearest city or village with a hospital					The nearest town or village that have a care center					The nearest town or village that have an education					Distance (Km) - type of road				Direction	Populated area	Emirate or governorate or municipality
Distance (Km) - type of road				City or village	Distance (Km) - type of road				City or village	Distance (Km) - type of road				City or village							
Sea route	Rough	Easy	asphalt		Sea route	Rough	Easy	asphalt		Sea route	Rough	Easy	asphalt		Sea route	Rough	Easy	asphalt			
0	0	3	10	Sabya	0	0	0	1	Sabya	0	0	0	1	Sabya	0	0	3	10	South	Alshiearuh	Sabya
0	0	3	10	Sabya	0	0	0	2	Sabya	0	0	0	2	Sabya	0	0	3	10	South	Alqawaea	Sabya
0	0	0	5	Sabya	0	0	0	0		0	0	0	0		0	0	0	5	East	Alhusynaa	Sabya
0	0	0	6	Sabya	0	0	0	1	Sabya	0	0	0	0		0	0	0	6	East	Hulat Al'Uhus	Sabya
0	0	0	7	Sabya	0	0	0	4	Sabya	0	0	0	0		0	0	0	7	East	Jakhirah	Sabya
0	0	0	10	Sabya	0	0	0	4	Sabya	0	0	0	0		0	0	0	10	Southeast	Watayshah	Sabya
0	0	0	30	Sabya	0	0	0	1	Sabya	0	0	0	0		0	0	0	30	Northwest	Almajdirat Almikhlaf	Sabya
0	0	0	28	Sabya	0	0	0	0		0	0	0	0		0	0	0	28	Northwest	Alsalam Aleulya	Sabya
0	6	0	24	Sabya	0	0	0	0		0	0	0	6	Sabya	0	6	0	24	Northwest	Zabaruh Alzzahir	Sabya
0	0	0	25	Sabya	0	0	0	6	Sabya	0	0	0	6	Sabya	0	0	0	25	North	Almahaluh	Sabya

The sixteenth services guide 2017\_Region Jazan

Table (33 - 6 )

## Geographical data at the populated area level

The nearest city or village with a hospital					The nearest town or village that have a care center					The nearest town or village that have an education					Distance (Km) - type of road				Direction	Populated area	Emirate or governorate or municipality
Distance (Km) - type of road				City or village	Distance (Km) - type of road				City or village	Distance (Km) - type of road				City or village							
Sea route	Rough	Easy	asphalt		Sea route	Rough	Easy	asphalt		Sea route	Rough	Easy	asphalt		Sea route	Rough	Easy	asphalt			
0	0	0	19	Sabya	0	0	0	0	Sabya	0	0	0	0	Sabya	0	0	0	19	North	Almulaha' Aljadiduh	Sabya
0	0	0	19	Sabya	0	0	0	1	Sabya	0	0	0	0	Sabya	0	0	0	19	North	Farashah Almilha'	Sabya
0	0	17	0	Sabya	0	0	16	0	Al Kadami	0	0	8	0	Al Kadami	0	0	17	0	North	Harf Alhatab 'Abu Alhatab	Sabya
0	0	27	0	Sabya	0	0	1	0	Sabya	0	0	1	0	Sabya	0	0	27	0	North	Alraqieih	Sabya
0	0	0	24	Sabya	0	0	0	0	Sabya	0	0	0	0	Sabya	0	0	0	24	North	Ghawan	Sabya
0	0	0	19	Sabya	0	0	0	1	Sabya	0	0	0	1	Sabya	0	0	0	19	North	Farashah Almahaluh Aljadiduh	Sabya
0	0	0	22	Sabya	0	0	0	0	Sabya	0	0	0	0	Sabya	0	0	0	22	North	Qayim Aldushi	Sabya
0	0	0	23	Sabya	0	0	0	4	Sabya	0	0	0	4	Sabya	0	0	0	23	North	Halah Alzaahid Al Haydar (Alzahd)	Sabya
0	0	20	0	Sabya	0	0	0	5	Sabya	0	0	0	5	Sabya	0	0	20	0	North	Umm Saed	Sabya
0	0	21	0	Sabya	0	0	7	0	Sabya	0	0	7	0	Sabya	0	0	21	0	North	Hulah Yahiu Jade	Sabya

Table (33 - 7 )

## Geographical data at the populated area level

The nearest city or village with a hospital					The nearest town or village that have a care center					The nearest town or village that have an education					Distance (Km) - type of road				Direction	Populated area	Emirate or governorate or municipality
Distance (Km) - type of road				City or village	Distance (Km) - type of road				City or village	Distance (Km) - type of road				City or village							
Sea route	Rough	Easy	asphalt		Sea route	Rough	Easy	asphalt		Sea route	Rough	Easy	asphalt		Sea route	Rough	Easy	asphalt			
0	0	0	30	Sabya	0	0	0	1	Sabya	0	0	0	1	Sabya	0	0	0	30	North	Halah Aleizamuh	Sabya
0	0	24	0	Sabya	0	0	0	5	Sabya	0	0	0	5	Sabya	0	0	24	0	North	Umm Alqadb	Sabya
0	0	27	0	Sabya	0	0	6	0	Sabya	0	0	6	0	Sabya	0	0	27	0	North	'Abu Alkhabarih	Sabya
0	0	0	19	Sabya	0	0	0	0		0	0	0	0		0	0	0	19	North	'Abu Alqaeayid	Sabya
0	0	0	8	Sabya	0	0	0	8	Sabya	0	0	0	0		0	0	0	8	North	Nakhlan	Sabya
0	0	0	7	Sabya	0	0	0	7	Sabya	0	0	0	7	Sabya	0	0	0	7	North	Alhimamuh	Sabya
0	0	6	0	Sabya	0	0	6	0	Sabya	0	0	6	0	Sabya	0	0	6	0	North	Aleaqilaa	Sabya
0	0	0	5	Sabya	0	0	0	0		0	0	0	0		0	0	0	5	South	Alzabihuh	Sabya
0	0	0	10	Sabya	0	0	0	2	Sabya	0	0	0	0		0	0	0	10	Southeast	Almuetarad	Sabya
0	0	0	15	Sabya	0	0	0	0		0	0	0	0		0	0	0	15	Southeast	Alearish	Sabya

Table (33 - 8 )

## Geographical data at the populated area level

The nearest city or village with a hospital					The nearest town or village that have a care center					The nearest town or village that have an education					Distance (Km) - type of road				Direction	Populated area	Emirate or governorate or municipality
Distance (Km) - type of road				City or village	Distance (Km) - type of road				City or village	Distance (Km) - type of road				City or village							
Sea route	Rough	Easy	asphalt		Sea route	Rough	Easy	asphalt		Sea route	Rough	Easy	asphalt		Sea route	Rough	Easy	asphalt			
0	0	4	17	Sabya	0	0	0	3	Sabya	0	0	0	3	Sabya	0	0	4	17	Southeast	Alfarshuh	Sabya
0	0	0	19	Sabya	0	0	0	4	Sabya	0	0	0	4	Sabya	0	0	0	19	Southeast	Alhisamuh	Sabya
0	0	0	22	Sabya	0	0	7	0	Sabya	0	0	0	0		0	0	0	22	East	Altamahuh Alhisamuh Aleulya	Sabya
0	0	0	17	Sabya	0	0	0	0		0	0	0	0		0	0	0	17	North	Abwalsle	Sabya
0	0	0	19	Sabya	0	0	2	0	Sabya	0	0	0	0		0	0	0	19	North	Alshaakhir	Sabya
0	0	0	13	Sabya	0	0	0	2	Sabya	0	0	0	0		0	0	0	13	Northwest	Umm Alshibaqa'	Sabya
0	0	0	10	Sabya	0	0	0	3	Sabya	0	0	0	1	Sabya	0	0	0	10	Northwest	Allakhabsia	Sabya
0	0	0	16	Sabya	0	0	0	4	Sabya	0	0	0	0		0	0	0	16	West	Aljamala	Sabya
0	0	23	0	Sabya	0	0	2	0	Sabya	0	0	0	0		0	0	23	0	Northwest	Aljaruh Alqadiumuh	Sabya
0	0	26	0	Sabya	0	0	2	0	Sabya	0	0	0	0		0	0	26	0	Northwest	Hulat Eali Bin Musaa	Sabya

The sixteenth services guide 2017\_Region Jazan

Table (33 - 9 )

## Geographical data at the populated area level

The nearest city or village with a hospital					The nearest town or village that have a care center					The nearest town or village that have an education					Distance (Km) - type of road				Direction	Populated area	Emirate or governorate or municipality
Distance (Km) - type of road				City or village	Distance (Km) - type of road				City or village	Distance (Km) - type of road				City or village							
Sea route	Rough	Easy	asphalt		Sea route	Rough	Easy	asphalt		Sea route	Rough	Easy	asphalt		Sea route	Rough	Easy	asphalt			
0	0	0	47	Sabya	0	0	0	0	Sabya	0	0	0	0	Sabya	0	0	0	47	Northwest	Aleashuh	Sabya
0	0	0	12	Sabya	0	0	0	0	Sabya	0	0	0	0	Sabya	0	0	0	12	West	Aleadaya	Sabya
0	0	0	15	Sabya	0	0	0	3	Sabya	0	0	0	0	Sabya	0	0	0	15	Northwest	Alkhadra'	Sabya
0	0	0	20	Sabya	0	0	0	2	Sabya	0	0	0	2	Sabya	0	0	0	20	West	Halah Eatih	Sabya
0	0	20	1	Sabya	0	0	3	0	Sabya	0	0	3	0	Sabya	0	0	20	1	West	Halah 'Abu Marei	Sabya
0	0	0	12	Sabya	0	0	0	2	Sabya	0	0	0	2	Sabya	0	0	0	12	West	Alhashibiria	Sabya
0	0	0	18	Sabya	0	0	0	0	Sabya	0	0	0	0	Sabya	0	0	0	18	Southwest	Albahir	Sabya
0	0	0	10	Sabya	0	0	0	2	Sabya	0	0	0	2	Sabya	0	0	0	10	West	Alruwnuh	Sabya
0	0	0	16	Sabya	0	0	0	2	Sabya	0	0	0	2	Sabya	0	0	0	16	Southwest	Halah Aleaqibiu	Sabya
0	0	0	10	Sabya	0	0	0	10	Sabya	0	0	0	0	Sabya	0	0	0	10	West	Halh Mshary	Sabya

Table (33 - 10 )

## Geographical data at the populated area level

The nearest city or village with a hospital					The nearest town or village that have a care center					The nearest town or village that have an education					Distance (Km) - type of road				Direction	Populated area	Emirate or governorate or municipality
Distance (Km) - type of road				City or village	Distance (Km) - type of road				City or village	Distance (Km) - type of road				City or village							
Sea route	Rough	Easy	asphalt		Sea route	Rough	Easy	asphalt		Sea route	Rough	Easy	asphalt		Sea route	Rough	Easy	asphalt			
0	0	5	0	Sabya	0	0	5	0	Sabya	0	0	2	0	Sabya	0	0	5	0	West	Halah Alsahluliu	Sabya
0	0	7	0	Sabya	0	0	3	0	Sabya	0	0	3	0	Sabya	0	0	7	0	West	Halah Alhawa Tyn	Sabya
0	0	17	0	Sabya	0	0	17	0	Sabya	0	0	7	0	Sabya	0	0	17	0	West	Halah Bin Eilwaan	Sabya
0	0	13	0	Sabya	0	0	13	0	Sabya	0	0	3	0	Sabya	0	0	13	0	West	Halh Alhukmaa	Sabya
0	0	17	0	Sabya	0	0	17	0	Sabya	0	0	7	0	Sabya	0	0	17	0	West	Halah Mrwei Bin Shamy	Sabya
0	0	0	10	Sabya	0	0	0	7	Sabya	0	0	0	7	Sabya	0	0	0	10	Southwest	'Abu Dnqur	Sabya
0	0	0	15	Sabya	0	0	0	5	Sabya	0	0	0	0		0	0	0	15	West	Aljidiayn	Sabya
0	0	2	15	Sabya	0	0	0	10	Sabya	0	0	0	3	Sabya	0	0	2	15	Southwest	Zubaruh Aljidiayn	Sabya
0	0	5	11	Sabya	0	0	10	0	Sabya	0	0	0	4	Sabya	0	0	5	11	Southwest	Shayban	Sabya
0	0	0	10	Sabya	0	0	0	10	Sabya	0	0	0	10	Sabya	0	0	0	10	Northwest	Qaryat Aljawabirih	Sabya

## Geographical data at the populated area level

The nearest city or village with a hospital					The nearest town or village that have a care center					The nearest town or village that have an education					Distance (Km) - type of road				Direction	Populated area	Emirate or governorate or municipality
Distance (Km) - type of road				City or village	Distance (Km) - type of road				City or village	Distance (Km) - type of road				City or village							
Sea route	Rough	Easy	asphalt		Sea route	Rough	Easy	asphalt		Sea route	Rough	Easy	asphalt		Sea route	Rough	Easy	asphalt			
0	0	7	0	Sabya	0	0	7	0	Sabya	0	0	7	0	Sabya	0	0	7	0	Southeast	Farms Alzibiya	Sabya
0	0	6	0	Sabya	0	0	6	0	Sabya	0	0	6	0	Sabya	0	0	6	0	South	Alshawajirat Waljarabia	Sabya
0	0	17	0	Sabya	0	0	8	0	Sabya	0	0	8	0	Sabya	0	0	17	0	Southwest	Alziyni	Sabya
0	0	0	38	Sabya	0	0	0	0		0	0	0	0		0	0	0	38	Northwest	Alealiuh Walkhudira'	Al-Alyha
0	0	0	41	Sabya	0	0	0	3	Al-Alyha	0	0	0	0		0	0	0	3	West	Aldahna'	Al-Alyha
0	0	0	20	Sabya	0	0	0	7	Al-Alyha	0	0	0	0		0	0	0	7	South	Almahasih	Al-Alyha
0	0	0	23	Sabya	0	0	0	12	Al-Alyha	0	0	0	0		0	0	0	12	Southwest	Jamimaan	Al-Alyha
0	0	0	19	Sabya	0	0	0	8	Sabya	0	0	0	0		0	0	0	15	Southwest	Nurih	Al-Alyha
0	0	8	10	Sabya	0	0	0	7	Sabya	0	0	0	2	Al-Alyha	0	0	6	10	Southwest	Hanaqfah	Al-Alyha
0	0	0	30	Sabya	0	0	0	17	Al-Alyha	0	0	0	6	Al-Alyha	0	0	0	17	West	Alhawamiduh Jahish	Al-Alyha



Table (33 - 12 )

## Geographical data at the populated area level

The nearest city or village with a hospital					The nearest town or village that have a care center					The nearest town or village that have an education					Distance (Km) - type of road				Direction	Populated area	Emirate or governorate or municipality
Distance (Km) - type of road				City or village	Distance (Km) - type of road				City or village	Distance (Km) - type of road				City or village							
Sea route	Rough	Easy	asphalt		Sea route	Rough	Easy	asphalt		Sea route	Rough	Easy	asphalt		Sea route	Rough	Easy	asphalt			
0	0	18	3	Sabya	0	0	20	0	Al-Alyha	0	0	9	0	Al-Alyha	0	0	20	0	Southwest	Alzaqluh	Al-Alyha
0	0	0	25	Sabya	0	0	0	7	Al-Alyha	0	0	0	4	Al-Alyha	0	0	0	7	Northwest	'Abu Ghlyfh	Al-Alyha
0	7	0	8	Baysh	0	0	0	15	Baysh	0	0	0	3	Al-Alyha	0	21	0	0	Northwest	Abwalearsh	Al-Alyha
0	0	0	10	Baysh	0	0	0	14	Baysh	0	0	0	2	Al-Alyha	0	0	0	22	Northwest	Qae Aljaearin	Al-Alyha
0	0	0	18	Baysh	0	0	0	18	Baysh	0	0	0	0		0	24	0	0	Northwest	Alshaqih Aleabadiluh	Al-Alyha
0	0	0	10	Baysh	0	0	0	10	Baysh	0	0	0	2	Al-Alyha	0	0	0	23	Northwest	Alsuhum	Al-Alyha
0	0	0	10	Baysh	0	0	0	10	Baysh	0	0	0	2	Al-Alyha	0	0	0	23	Northwest	Aldarabuh	Al-Alyha
0	0	0	10	Baysh	0	0	0	10	Baysh	0	0	0	2	Al-Alyha	0	0	0	23	Northwest	Alraqawinuh	Al-Alyha
0	0	0	10	Baysh	0	0	0	10	Baysh	0	0	0	2	Al-Alyha	0	0	0	22	Northwest	Alfawarisuh	Al-Alyha
0	0	0	13	Sabya	0	0	0	13	Al-Alyha	0	0	0	3	Al-Alyha	0	0	0	13	Northwest	Almajaruh	Al-Alyha

The sixteenth services guide 2017\_Region Jazan

## Geographical data at the populated area level

The nearest city or village with a hospital					The nearest town or village that have a care center					The nearest town or village that have an education					Distance (Km) - type of road				Direction	Populated area	Emirate or governorate or municipality
Distance (Km) - type of road				City or village	Distance (Km) - type of road				City or village	Distance (Km) - type of road				City or village							
Sea route	Rough	Easy	asphalt		Sea route	Rough	Easy	asphalt		Sea route	Rough	Easy	asphalt		Sea route	Rough	Easy	asphalt			
0	0	0	12	Baysh	0	0	0	7	Sabya	0	0	0	0		0	0	0	8	North	Alniqash	Al-Alyha
0	0	0	13	Baysh	0	0	0	9	Al-Alyha	0	0	0	1	Al-Alyha	0	0	0	9	North	Kharfushah	Al-Alyha
0	0	0	10	Baysh	0	0	0	5	Sabya	0	0	0	0		0	0	0	5	North	Alsalamuh Alsufaa	Al-Alyha
0	0	0	20	Baysh	0	0	0	11	Al-Alyha	0	0	0	0		0	0	0	11	Southwest	Shahdah	Al-Alyha
0	0	0	18	Baysh	0	0	0	10	Al-Alyha	0	0	0	1	Al-Alyha	0	0	0	10	Southwest	Alkalabuh	Al-Alyha
0	0	0	20	Baysh	0	0	0	15	Al-Alyha	0	0	0	4	Al-Alyha	0	0	0	15	Southwest	Alfisaluh Waldagharh	Al-Alyha
0	0	0	23	Sabya	0	0	0	13	Al-Alyha	0	0	0	2	Al-Alyha	0	0	0	13	Southwest	Alshiqafuh Walmusawafa	Al-Alyha
0	0	0	8	Baysh	0	0	0	5	Sabya	0	0	0	5	Sabya	0	0	0	9	North	Almudrik	Al-Alyha
0	0	0	30	Baysh	0	0	0	15	Al-Alyha	0	0	0	0		0	0	0	15	West	Alshaeafuh	Al-Alyha
0	0	0	30	Baysh	0	0	0	15	Al-Alyha	0	0	0	0		0	0	0	15	Northwest	Alqasadih	Al-Alyha

## Geographical data at the populated area level

The nearest city or village with a hospital					The nearest town or village that have a care center					The nearest town or village that have an education					Distance (Km) - type of road				Direction	Populated area	Emirate or governorate or municipality
Distance (Km) - type of road				City or village	Distance (Km) - type of road				City or village	Distance (Km) - type of road				City or village							
Sea route	Rough	Easy	asphalt		Sea route	Rough	Easy	asphalt		Sea route	Rough	Easy	asphalt		Sea route	Rough	Easy	asphalt			
0	0	0	30	Baysh	0	0	0	16	Al-Alyha	0	0	0	9	Al-Alyha	0	0	0	16	Northwest	Alqasadiuh Aljadiduh	Al-Alyha
0	0	0	25	Sabya	0	0	0	0		0	0	0	0		0	0	0	25	West	Quz Aljaefirih	Qouz Al Jaafrah
0	0	0	28	Sabya	0	0	0	3	Qouz Al Jaafrah	0	0	0	3	Qouz Al Jaafrah	0	0	0	3	Northeast	Aleawajimuh	Qouz Al Jaafrah
0	0	0	24	Sabya	0	0	0	2	Qouz Al Jaafrah	0	0	0	2	Qouz Al Jaafrah	0	0	0	2	East	Wajah Alhasan	Qouz Al Jaafrah
0	0	0	23	Sabya	0	0	0	3	Qouz Al Jaafrah	0	0	0	0		0	0	0	3	East	Alearduh	Qouz Al Jaafrah
0	0	0	24	Sabya	0	0	0	5	Qouz Al Jaafrah	0	0	0	0		0	0	0	5	Southeast	Albatih	Qouz Al Jaafrah
0	0	0	24	Sabya	0	0	4	4	Qouz Al Jaafrah	0	0	4	4	Qouz Al Jaafrah	0	0	4	4	Southeast	Alsidaduh	Qouz Al Jaafrah
0	0	0	22	Sabya	0	0	0	7	Qouz Al Jaafrah	0	0	0	3	Qouz Al Jaafrah	0	0	0	7	East	Eawanah	Qouz Al Jaafrah
0	0	0	21	Sabya	0	0	2	8	Qouz Al Jaafrah	0	0	0	0	Qouz Al Jaafrah	0	0	2	8	Southeast	Aleabduh	Qouz Al Jaafrah
0	0	0	22	Sabya	0	0	0	9	Qouz Al Jaafrah	0	0	0	0		0	0	0	9	Northeast	'Abu Altuyur	Qouz Al Jaafrah

## Geographical data at the populated area level

The nearest city or village with a hospital					The nearest town or village that have a care center					The nearest town or village that have an education					Distance (Km) - type of road				Direction	Populated area	Emirate or governorate or municipality
Distance (Km) - type of road				City or village	Distance (Km) - type of road				City or village	Distance (Km) - type of road				City or village							
Sea route	Rough	Easy	asphalt		Sea route	Rough	Easy	asphalt		Sea route	Rough	Easy	asphalt		Sea route	Rough	Easy	asphalt			
0	0	0	20	Sabya	0	0	3	10	Qouz Al Jaafrah	0	0	0	0		0	0	3	10	Northeast	Alathlh	Qouz Al Jaafrah
0	0	0	27	Sabya	0	0	0	8	Qouz Al Jaafrah	0	0	0	8	Qouz Al Jaafrah	0	25	20	17	Southeast	Umm Alearsh	Qouz Al Jaafrah
0	0	0	24	Sabya	0	0	0	10	Qouz Al Jaafrah	0	0	0	5	Qouz Al Jaafrah	0	40	10	11	South	Mansih	Qouz Al Jaafrah
0	0	0	24	Sabya	0	0	0	16	Qouz Al Jaafrah	0	0	0	16	Qouz Al Jaafrah	0	0	0	16	Southeast	Alsanif	Qouz Al Jaafrah
0	0	0	25	Sabya	0	41	14	6	Qouz Al Jaafrah	0	0	0	2	Qouz Al Jaafrah	0	41	14	6	Southeast	Alhimdih	Qouz Al Jaafrah
0	0	0	21	Sabya	0	0	0	4	Qouz Al Jaafrah	0	0	0	0		0	40	10	10	Southeast	Alsabkhuh	Qouz Al Jaafrah
0	0	0	18	Sabya	0	0	0	2	Qouz Al Jaafrah	0	0	0	0		0	30	6	10	South	Alharaf	Qouz Al Jaafrah
0	0	0	20	Sabya	0	0	0	4	Qouz Al Jaafrah	0	0	0	2	Qouz Al Jaafrah	0	30	5	11	Southeast	Almajdiruh	Qouz Al Jaafrah
0	0	0	17	Sabya	0	0	0	1	Qouz Al Jaafrah	0	0	0	1	Qouz Al Jaafrah	0	25	2	15	Southeast	Hulat 'Abu Habibuh	Qouz Al Jaafrah
0	0	0	60	Sabya	0	0	0	4	Qouz Al Jaafrah	0	0	0	4	Qouz Al Jaafrah	0	30	10	12	Southeast	Alkhaliduh	Qouz Al Jaafrah

Table (33 - 16 )

## Geographical data at the populated area level

The nearest city or village with a hospital					The nearest town or village that have a care center					The nearest town or village that have an education					Distance (Km) - type of road				Direction	Populated area	Emirate or governorate or municipality
Distance (Km) - type of road				City or village	Distance (Km) - type of road				City or village	Distance (Km) - type of road				City or village							
Sea route	Rough	Easy	asphalt		Sea route	Rough	Easy	asphalt		Sea route	Rough	Easy	asphalt		Sea route	Rough	Easy	asphalt			
0	0	0	20	Sabya	0	0	0	2	Qouz Al Jaafrah	0	0	0	2	Qouz Al Jaafrah	0	25	5	16	East	Alhajarayn	Qouz Al Jaafrah
0	0	0	17	Sabya	0	0	0	0		0	0	0	0		0	30	4	10	East	Jaribuh	Qouz Al Jaafrah
0	0	0	20	Sabya	0	0	0	2	Qouz Al Jaafrah	0	0	0	2	Qouz Al Jaafrah	0	30	7	10	East	Zarabah	Qouz Al Jaafrah
0	0	0	22	Sabya	0	0	0	2	Qouz Al Jaafrah	0	0	0	2	Qouz Al Jaafrah	0	30	10	8	East	Alhadwaa	Qouz Al Jaafrah
0	0	0	23	Sabya	0	13	0	2	Qouz Al Jaafrah	0	13	0	2	Qouz Al Jaafrah	0	13	0	2	Southeast	Alhaqawih	Qouz Al Jaafrah
0	0	0	23	Sabya	0	0	16	3	Qouz Al Jaafrah	0	0	0	4	Qouz Al Jaafrah	0	0	16	3	East	Aleasiluh	Qouz Al Jaafrah
0	0	0	21	Sabya	0	0	0	12	Qouz Al Jaafrah	0	0	0	0		0	0	0	12	East	Alrajie	Qouz Al Jaafrah
0	0	0	21	Sabya	0	0	7	2	Qouz Al Jaafrah	0	0	0	1	Qouz Al Jaafrah	0	0	7	2	East	Hulat 'librahim Eisaa	Qouz Al Jaafrah
0	0	0	23	Sabya	0	0	4	12	Qouz Al Jaafrah	0	0	0	3	Qouz Al Jaafrah	0	0	4	12	East	Alkawmuh	Qouz Al Jaafrah
0	0	0	25	Sabya	0	0	0	3	Al Kadami	0	0	0	0		0	0	0	25	Northeast	Alkudmaa	Al Kadami

Table (33 - 17 )

## Geographical data at the populated area level

The nearest city or village with a hospital					The nearest town or village that have a care center					The nearest town or village that have an education					Distance (Km) - type of road				Direction	Populated area	Emirate or governorate or municipality
Distance (Km) - type of road				City or village	Distance (Km) - type of road				City or village	Distance (Km) - type of road				City or village							
Sea route	Rough	Easy	asphalt		Sea route	Rough	Easy	asphalt		Sea route	Rough	Easy	asphalt		Sea route	Rough	Easy	asphalt			
0	0	0	33	Sabya	0	0	0	5	Al Kadami	0	0	0	10	Al Kadami	0	0	0	10	Northeast	Nahs Eulyan	Al Kadami
0	0	0	28	Sabya	0	0	0	2	Al Kadami	0	0	0	5	Al Kadami	0	0	0	5	Northeast	Harf Eulyan	Al Kadami
0	9	0	20	Sabya	0	0	0	6	Al Kadami	0	0	0	0		0	9	0	6	North	Hayjah Umm Alraqe	Al Kadami
0	0	0	15	Sabya	0	0	0	0		0	0	0	0		0	0	0	20	North	Amshalahah	Al Kadami
0	0	20	24	Sabya	0	0	1	0	Al Kadami	0	0	1	0	Al Kadami	0	0	20	1	North	Alqunbaruh	Al Kadami
0	0	0	48	Sabya	0	0	4	0	Al Kadami	0	0	4	0	Al Kadami	0	25	0	0	North	Alasnie	Al Kadami
0	0	0	48	Sabya	0	5	0	0	Al Kadami	0	5	0	0	Al Kadami	0	25	0	0	North	Alsubta'	Al Kadami
0	0	0	48	Sabya	0	0	2	0	Al Kadami	0	0	0	0		0	0	15	10	North	Alwajih	Al Kadami
0	30	0	25	Sabya	0	12	0	0	Al Kadami	0	12	0	0	Al Kadami	0	35	0	0	Northwest	Murmadah	Al Kadami
0	35	0	23	Sabya	0	13	0	0	Al Haqu	0	0	0	0		0	35	0	0	Northwest	Alshukhrra	Al Kadami

Table (33 - 18 )

## Geographical data at the populated area level

The nearest city or village with a hospital					The nearest town or village that have a care center					The nearest town or village that have an education					Distance (Km) - type of road				Direction	Populated area	Emirate or governorate or municipality
Distance (Km) - type of road				City or village	Distance (Km) - type of road				City or village	Distance (Km) - type of road				City or village							
Sea route	Rough	Easy	asphalt		Sea route	Rough	Easy	asphalt		Sea route	Rough	Easy	asphalt		Sea route	Rough	Easy	asphalt			
0	28	0	0	Sabya	0	13	0	0	Al Haqu	0	13	0	0	Al Haqu	0	33	0	2	Northwest	Almansie	Al Kadami
0	35	0	23	Sabya	0	15	0	0	Al Kadami	0	15	0	0	Al Kadami	0	35	0	0	Northwest	Alburuq	Al Kadami
0	0	0	33	Sabya	0	0	0	7	Al Kadami	0	0	0	7	Al Kadami	0	6	0	10	Northwest	Tunatin	Al Kadami
0	15	0	19	Sabya	0	0	5	0	Al Kadami	0	0	2	0	Al Kadami	0	16	0	0	Northwest	Almuqabis	Al Kadami
0	15	0	18	Sabya	0	3	0	0	Al Kadami	0	2	1	0	Al Kadami	0	15	0	0	Northwest	Alqahmuh	Al Kadami
0	17	0	11	Sabya	0	2	2	0	Al Kadami	0	2	2	0	Al Kadami	0	17	0	0	Northwest	Algharif	Al Kadami
0	0	0	13	Sabya	0	0	0	10	Al Kadami	0	0	0	0		0	0	0	18	South	Jara Maseud Aljralaely	Al Kadami
0	0	0	14	Sabya	0	0	0	10	Al Kadami	0	0	0	2	Al Kadami	0	0	0	17	South	Jari Abwarasin Aljaru Al'Asfal	Al Kadami
0	0	0	12	Sabya	0	0	0	10	Al Kadami	0	0	0	2	Sabya	0	0	0	17	South	Almutalie	Al Kadami
0	0	0	19	Sabya	0	0	0	2	Al Kadami	0	0	0	2	Al Kadami	0	0	0	6	West	Alwashih	Al Kadami

The sixteenth services guide 2017\_Region Jazan

## Geographical data at the populated area level

The nearest city or village with a hospital					The nearest town or village that have a care center					The nearest town or village that have an education					Distance (Km) - type of road				Direction	Populated area	Emirate or governorate or municipality
Distance (Km) - type of road				City or village	Distance (Km) - type of road				City or village	Distance (Km) - type of road				City or village							
Sea route	Rough	Easy	asphalt		Sea route	Rough	Easy	asphalt		Sea route	Rough	Easy	asphalt		Sea route	Rough	Easy	asphalt			
0	0	0	20	Sabya	0	0	0	3	Al Kadami	0	0	0	3	Al Kadami	0	0	0	10	West	Almudawih	Al Kadami
0	0	0	20	Sabya	0	0	0	1	Al Kadami	0	0	0	1	Al Kadami	0	0	0	10	Southwest	Albizaruh	Al Kadami
0	0	0	20	Sabya	0	0	0	3	Al Kadami	0	0	0	3	Al Kadami	0	0	0	10	Southwest	Halah Muhamad Daeafi Alnuemaa	Al Kadami
0	0	0	19	Sabya	0	0	0	2	Al Kadami	0	0	0	2	Al Kadami	0	0	0	8	Southwest	Halah 'Ahmad Alnaajieaa	Al Kadami
0	0	0	23	Sabya	0	0	0	0		0	0	0	0		0	0	0	4	Southwest	Alhusayniuh	Al Kadami
0	0	0	22	Sabya	0	0	0	1	Al Kadami	0	0	0	1	Al Kadami	0	0	0	3	South	Zibaruh Alshaykh Ealaa Bin Hamuwd	Al Kadami
0	0	0	18	Sabya	0	0	0	1	Al Kadami	0	0	0	1	Al Kadami	0	0	0	3	Southwest	Altawalibuh	Al Kadami
0	0	0	23	Sabya	0	0	0	1	Al Kadami	0	0	0	1	Al Kadami	0	0	0	4	West	Halah Al'ishraf	Al Kadami
0	14	0	26	Sabya	0	0	0	6	Al Kadami	0	0	0	3	Al Kadami	0	14	0	0	Northeast	Alsiriyn	Al Kadami
0	0	0	20	Sabya	0	0	0	4	Al Kadami	0	0	0	3	Al Kadami	0	0	0	14	Northeast	Halah Albiqash	Al Kadami



Table (33 - 20 )

## Geographical data at the populated area level

The nearest city or village with a hospital					The nearest town or village that have a care center					The nearest town or village that have an education					Distance (Km) - type of road				Direction	Populated area	Emirate or governorate or municipality
Distance (Km) - type of road				City or village	Distance (Km) - type of road				City or village	Distance (Km) - type of road				City or village							
Sea route	Rough	Easy	asphalt		Sea route	Rough	Easy	asphalt		Sea route	Rough	Easy	asphalt		Sea route	Rough	Easy	asphalt			
0	15	0	25	Sabya	0	0	10	5	Al Kadami	0	0	4	0	Al Kadami	0	15	0	0	Northeast	Maruduwsuh	Al Kadami
0	12	0	18	Sabya	0	0	0	7	Al Kadami	0	0	4	0	Al Kadami	0	13	0	0	Northeast	Umm Sud	Al Kadami
0	10	0	26	Sabya	0	3	0	4	Al Kadami	0	0	0	4	Al Kadami	0	12	0	0	Northeast	Alnaajimuh	Al Kadami
0	20	0	24	Sabya	0	0	0	19	Al Kadami	0	0	0	10	Al Kadami	0	21	0	0	Northeast	Alshaqibuh	Al Kadami
0	5	0	33	Sabya	0	10	0	10	Al Kadami	0	0	0	4	Al Kadami	0	5	0	15	Northeast	Alkadruh (Qaayim Mahruq)	Al Kadami
0	10	0	20	Sabya	0	8	0	2	Al Kadami	0	0	0	4	Al Kadami	0	5	0	13	Northeast	Alkhalif	Al Kadami
0	0	0	37	Sabya	0	0	0	10	Harub	0	0	0	0		0	0	0	18	Northeast	Eaqadah Eabas	Al Kadami
0	0	0	38	Sabya	0	0	0	15	Al Kadami	0	0	0	0		0	0	0	15	Northeast	Alzahab	Al Kadami
0	0	0	37	Sabya	0	0	0	10	Al Kadami	0	0	0	3	Al Kadami	0	0	0	12	Northeast	Alkhushm (Alwujda)	Al Kadami
0	0	10	29	Sabya	0	0	0	12	Al Kadami	0	0	0	3	Al Kadami	0	0	0	12	Northeast	Mubrikat	Al Kadami

Table (33 - 21 )

## Geographical data at the populated area level

The nearest city or village with a hospital					The nearest town or village that have a care center					The nearest town or village that have an education					Distance (Km) - type of road				Direction	Populated area	Emirate or governorate or municipality
Distance (Km) - type of road				City or village	Distance (Km) - type of road				City or village	Distance (Km) - type of road				City or village							
Sea route	Rough	Easy	asphalt		Sea route	Rough	Easy	asphalt		Sea route	Rough	Easy	asphalt		Sea route	Rough	Easy	asphalt			
0	0	0	31	Sabya	0	0	0	8	Al Kadami	0	0	0	0		0	0	0	8	Northeast	Alrayighuh	Al Kadami
0	8	0	30	Sabya	0	4	0	6	Al Kadami	0	0	0	3	Al Kadami	0	8	0	0	Northeast	Qamabruh Nakhlan	Al Kadami
0	8	0	25	Sabya	0	7	0	3	Al Kadami	0	0	0	3	Al Kadami	0	8	0	0	Northeast	Batin Alzaekah	Al Kadami
0	8	0	19	Sabya	0	8	0	4	Al Kadami	0	0	0	3	Al Kadami	0	8	0	0	Northeast	Alqafam	Al Kadami
0	0	0	34	Sabya	0	0	0	14	Al Kadami	0	0	0	10	Al Kadami	0	0	0	15	East	Qaym Aljefra	Al Kadami
0	0	0	10	Al Aydabi	0	0	0	10	Al Aydabi	0	0	0	4	Al Kadami	0	0	0	16	East	Alezafaa	Al Kadami
0	0	0	10	Al Aydabi	0	0	0	10	Al Aydabi	0	0	0	4	Al Kadami	0	0	0	14	East	Almaleab	Al Kadami
0	0	0	10	Al Aydabi	0	0	0	10	Al Aydabi	0	0	0	4	Al Kadami	0	0	0	10	East	Almunaqaeiruh	Al Kadami
0	0	0	38	Sabya	0	0	0	9	Al Kadami	0	0	0	0		0	0	0	17	East	Qayim Albasih	Al Kadami
0	0	0	9	Al Aydabi	0	0	0	9	Al Aydabi	0	0	0	1	Al Kadami	0	0	0	17	East	Almaeasir	Al Kadami

Table (33 - 22 )

## Geographical data at the populated area level

The nearest city or village with a hospital					The nearest town or village that have a care center					The nearest town or village that have an education					Distance (Km) - type of road				Direction	Populated area	Emirate or governorate or municipality
Distance (Km) - type of road				City or village	Distance (Km) - type of road				City or village	Distance (Km) - type of road				City or village							
Sea route	Rough	Easy	asphalt		Sea route	Rough	Easy	asphalt		Sea route	Rough	Easy	asphalt		Sea route	Rough	Easy	asphalt			
0	15	0	26	Sabya	0	5	0	5	Al Kadami	0	0	0	4	Al Kadami	0	15	0	0	Northeast	Sirun Munifuh	Al Kadami
0	0	0	10	Al Aydabi	0	0	0	10	Al Aydabi	0	0	0	7	Al Kadami	0	0	0	10	Southeast	Maslueuh	Al Kadami
0	0	0	11	Al Aydabi	0	0	0	11	Al Aydabi	0	0	0	5	Al Kadami	0	0	0	18	Southeast	Almashaf	Al Kadami
0	0	0	15	Al Aydabi	0	0	0	15	Al Aydabi	0	0	0	3	Al Kadami	0	0	0	15	Southeast	Almaesum	Al Kadami
0	0	0	26	Sabya	0	0	0	15	Al Kadami	0	0	0	5	Al Kadami	0	0	0	16	Southeast	Tarabah	Al Kadami
0	0	0	32	Sabya	0	0	0	15	Al Kadami	0	0	0	15	Al Kadami	0	0	0	17	Southeast	Khalaf Muhamad	Al Kadami
0	0	0	19	Sabya	0	0	0	11	Al Kadami	0	0	0	2	Al Kadami	0	0	0	12	South	Umm Alghlf	Al Kadami
0	0	0	18	Sabya	0	0	0	2	Al Kadami	0	0	0	2	Al Kadami	0	0	0	6	Southeast	Alsaafih	Al Kadami
0	0	0	18	Sabya	0	0	0	10	Al Kadami	0	0	0	7	Al Kadami	0	0	0	7	Southeast	Almaruuh Wasae	Al Kadami
0	0	0	20	Sabya	0	0	0	12	Al Kadami	0	0	0	10	Al Kadami	0	0	0	10	Southeast	Umm Alnasayib	Al Kadami

## Geographical data at the populated area level

The nearest city or village with a hospital					The nearest town or village that have a care center					The nearest town or village that have an education					Distance (Km) - type of road				Direction	Populated area	Emirate or governorate or municipality
Distance (Km) - type of road				City or village	Distance (Km) - type of road				City or village	Distance (Km) - type of road				City or village							
Sea route	Rough	Easy	asphalt		Sea route	Rough	Easy	asphalt		Sea route	Rough	Easy	asphalt		Sea route	Rough	Easy	asphalt			
0	0	0	25	Sabya	0	0	0	13	Al Kadami	0	0	0	11	Al Kadami	0	0	0	11	Southeast	Umm Sru	Al Kadami
0	0	0	30	Sabya	0	0	0	9	Al Kadami	0	0	0	8	Al Kadami	0	0	0	8	Southeast	Umm Samar	Al Kadami
0	0	0	22	Sabya	0	0	0	14	Al Kadami	0	0	0	14	Al Kadami	0	0	0	17	Southeast	Qaeas	Al Kadami
0	0	0	40	Sabya	0	0	0	10	Harub	0	0	0	0		0	0	0	20	Northwest	Alhamruh	Al Kadami
0	0	5	35	Sabya	0	0	0	14	Harub	0	0	0	10	Harub	0	0	5	10	Northwest	Alghasan	Al Kadami
0	0	2	40	Sabya	0	0	0	12	Harub	0	0	0	8	Harub	0	0	18	2	Northwest	Alsilatuh	Al Kadami
0	4	0	41	Sabya	0	4	0	10	Harub	0	2	0	5	Harub	0	5	10	3	West	Alhashifuh	Al Kadami
0	0	0	0		0	0	0	0		0	0	0	0		0	0	0	27	East	'Abu Earish	Abu Arish
0	0	20	20	Abu Arish	0	0	0	20	Abu Arish	0	0	0	19	Abu Arish	0	0	20	20	Northeast	'Abu Alearaj	Abu Arish
0	0	0	19	Abu Arish	0	0	0	19	Abu Arish	0	0	0	0		0	0	0	19	Northeast	Umm Almueanaq	Abu Arish

## Geographical data at the populated area level

The nearest city or village with a hospital					The nearest town or village that have a care center					The nearest town or village that have an education					Distance (Km) - type of road				Direction	Populated area	Emirate or governorate or municipality
Distance (Km) - type of road				City or village	Distance (Km) - type of road				City or village	Distance (Km) - type of road				City or village							
Sea route	Rough	Easy	asphalt		Sea route	Rough	Easy	asphalt		Sea route	Rough	Easy	asphalt		Sea route	Rough	Easy	asphalt			
0	0	0	18	Abu Arish	0	0	0	8	Abu Arish	0	0	0	4	Abu Arish	0	0	0	18	East	Umm Alqaeamis	Abu Arish
0	0	0	10	Abu Arish	0	0	0	0		0	0	0	0		0	0	0	10	East	Alsadi	Abu Arish
0	0	0	8	Abu Arish	0	0	0	2	Abu Arish	0	0	0	2	Abu Arish	0	0	0	8	Northeast	Almujar	Abu Arish
0	0	4	2	Abu Arish	0	0	2	2	Abu Arish	0	0	2	2	Abu Arish	0	0	4	2	Northeast	Halah 'Ahmad Husayn Sharih	Abu Arish
0	0	0	25	Abu Arish	0	0	0	1	Abu Arish	0	0	0	1	Abu Arish	0	0	0	25	Northeast	Rh Aleaqluh	Abu Arish
0	0	0	20	Abu Arish	0	0	0	7	Abu Arish	0	0	0	7	Abu Arish	0	0	0	20	Northeast	Alhuznuh	Abu Arish
0	0	0	20	Abu Arish	0	0	0	6	Abu Arish	0	0	0	6	Abu Arish	0	0	0	20	Northeast	Sirun Washamun	Abu Arish
0	0	0	21	Abu Arish	0	0	0	8	Abu Arish	0	0	0	8	Abu Arish	0	0	0	21	Northeast	'Abu Alnuwruh	Abu Arish
0	0	0	25	Abu Arish	0	0	0	0		0	0	0	0		0	0	0	25	North	Albyd Al'Aelaa (FIs)	Abu Arish
0	0	0	18	Abu Arish	0	0	0	0		0	0	0	0		0	0	0	18	Northeast	Almujasas	Abu Arish

Table (33 - 25 )

## Geographical data at the populated area level

The nearest city or village with a hospital					The nearest town or village that have a care center					The nearest town or village that have an education					Distance (Km) - type of road				Direction	Populated area	Emirate or governorate or municipality
Distance (Km) - type of road				City or village	Distance (Km) - type of road				City or village	Distance (Km) - type of road				City or village							
Sea route	Rough	Easy	asphalt		Sea route	Rough	Easy	asphalt		Sea route	Rough	Easy	asphalt		Sea route	Rough	Easy	asphalt			
0	0	0	25	Abu Arish	0	0	0	2	Abu Arish	0	0	0	0		0	0	0	25	North	Albyd Al'Asfal	Abu Arish
0	0	0	15	Abu Arish	0	0	0	1	Abu Arish	0	0	0	1	Abu Arish	0	0	0	15	Northeast	Majdaruh (Rh Aljuduwr)	Abu Arish
0	0	5	17	Abu Arish	0	0	0	4	Abu Arish	0	0	0	4	Abu Arish	0	0	5	17	North	Halah Aldifae	Abu Arish
0	0	0	9	Abu Arish	0	0	0	1	Abu Arish	0	0	0	0		0	0	0	9	Northeast	Almahdaj	Abu Arish
0	0	0	6	Abu Arish	0	0	0	0		0	0	0	0		0	0	0	6	North	Hakimuh	Abu Arish
0	0	0	4	Abu Arish	0	0	0	4	Abu Arish	0	0	0	4	Abu Arish	0	0	0	4	East	Alhamazih	Abu Arish
0	0	0	3	Abu Arish	0	0	0	1	Abu Arish	0	0	0	0		0	0	0	3	North	Aleaqduh	Abu Arish
0	0	1	2	Abu Arish	0	0	1	2	Abu Arish	0	0	0	0		0	0	1	2	Northwest	Qamirah	Abu Arish
0	0	0	3	Abu Arish	0	0	0	3	Abu Arish	0	0	0	0		0	0	0	3	West	Alquayeiuh	Abu Arish
0	0	0	7	Abu Arish	0	0	0	1	Jazan Valley	0	0	0	0		0	0	0	7	West	Salamuh Aldiraj	Abu Arish

The sixteenth services guide 2017\_Region Jazan

## Geographical data at the populated area level

The nearest city or village with a hospital					The nearest town or village that have a care center					The nearest town or village that have an education					Distance (Km) - type of road				Direction	Populated area	Emirate or governorate or municipality
Distance (Km) - type of road				City or village	Distance (Km) - type of road				City or village	Distance (Km) - type of road				City or village							
Sea route	Rough	Easy	asphalt		Sea route	Rough	Easy	asphalt		Sea route	Rough	Easy	asphalt		Sea route	Rough	Easy	asphalt			
0	0	0	3	Abu Arish	0	0	0	3	Abu Arish	0	0	0	2	Abu Arish	0	0	0	3	West	Almsaydh(Alqwye yh Aljanubih)	Abu Arish
0	0	0	3	Abu Arish	0	0	0	3	Abu Arish	0	0	0	2	Abu Arish	0	0	0	3	West	Almurikhiuh	Abu Arish
0	0	0	2	Abu Arish	0	0	0	2	Abu Arish	0	0	0	2	Abu Arish	0	0	0	2	West	Aleazabih Wafarms Uha	Abu Arish
0	0	0	18	Abu Arish	0	0	0	0		0	0	0	0		0	0	0	18	West	Alkhashabih	Abu Arish
0	0	0	18	Abu Arish	0	0	0	1	Abu Arish	0	0	0	1	Abu Arish	0	0	0	18	West	Almuhsam	Abu Arish
0	0	0	7	Abu Arish	0	0	0	7	Abu Arish	0	0	0	7	Abu Arish	0	0	0	7	West	Altalaeat And Its Farms	Abu Arish
0	0	0	20	Abu Arish	0	0	0	9	Jazan Valley	0	0	0	4	Abu Arish	0	0	0	20	West	Albikhtuh Alshamaliuh	Abu Arish
0	0	0	21	Abu Arish	0	0	0	9	Jazan Valley	0	0	0	3	Abu Arish	0	0	0	21	West	Albikhtuh Alwustaa	Abu Arish
0	0	0	22	Abu Arish	0	0	0	8	Jazan Valley	0	0	0	2	Abu Arish	0	0	0	22	West	Albikhtuh Aljanubiuuh	Abu Arish
0	0	0	10	Abu Arish	0	0	0	6	Abu Arish	0	0	0	2	Abu Arish	0	0	0	10	West	Aleasiluh	Abu Arish

## Geographical data at the populated area level

The nearest city or village with a hospital					The nearest town or village that have a care center					The nearest town or village that have an education					Distance (Km) - type of road				Direction	Populated area	Emirate or governorate or municipality
Distance (Km) - type of road				City or village	Distance (Km) - type of road				City or village	Distance (Km) - type of road				City or village							
Sea route	Rough	Easy	asphalt		Sea route	Rough	Easy	asphalt		Sea route	Rough	Easy	asphalt		Sea route	Rough	Easy	asphalt			
0	0	0	6	Abu Arish	0	0	0	6	Abu Arish	0	0	0	0		0	0	0	6	West	Bahrah	Abu Arish
0	0	0	9	Abu Arish	0	0	0	6	Abu Arish	0	0	0	1	Abu Arish	0	0	0	9	Southwest	Sadiquh	Abu Arish
0	0	0	10	Abu Arish	0	0	0	5	Abu Arish	0	0	0	2	Abu Arish	0	0	0	10	Southwest	Badie Alhizm	Abu Arish
0	0	0	15	Abu Arish	0	0	0	0		0	0	0	0		0	0	0	15	Southwest	Alasaamluh (Aleithmaniat)	Abu Arish
0	0	0	16	Abu Arish	0	0	0	1	Abu Arish	0	0	0	1	Abu Arish	0	0	0	16	Southwest	Alhidashuh	Abu Arish
0	0	0	10	Abu Arish	0	0	0	4	Abu Arish	0	0	0	4	Abu Arish	0	0	0	10	Southwest	Alqawamishuh 'Asamalah	Abu Arish
0	0	0	15	Abu Arish	0	0	0	1	Abu Arish	0	0	0	1	Abu Arish	0	0	0	15	Southwest	Albarsa'	Abu Arish
0	0	0	15	Abu Arish	0	0	0	5	Abu Arish	0	0	0	5	Abu Arish	0	0	0	15	Southwest	Almashayikh	Abu Arish
0	0	0	20	Abu Arish	0	0	0	2	Abu Arish	0	0	0	2	Abu Arish	0	0	0	20	South	Maghshih	Abu Arish
0	0	0	9	Abu Arish	0	0	0	2	Abu Arish	0	0	0	2	Abu Arish	0	0	0	9	South	Bir Aljublaa	Abu Arish



## Geographical data at the populated area level

The nearest city or village with a hospital					The nearest town or village that have a care center					The nearest town or village that have an education					Distance (Km) - type of road				Direction	Populated area	Emirate or governorate or municipality
Distance (Km) - type of road				City or village	Distance (Km) - type of road				City or village	Distance (Km) - type of road				City or village							
Sea route	Rough	Easy	asphalt		Sea route	Rough	Easy	asphalt		Sea route	Rough	Easy	asphalt		Sea route	Rough	Easy	asphalt			
0	0	0	5	Abu Arish	0	0	0	5	Abu Arish	0	0	0	2	Abu Arish	0	0	0	5	South	Alshaqih	Abu Arish
0	0	0	3	Abu Arish	0	0	0	3	Abu Arish	0	0	0	0		0	0	0	3	South	Algharbiuh (Alsufalaa)	Abu Arish
0	0	0	7	Abu Arish	0	0	0	7	Abu Arish	0	0	0	2	Abu Arish	0	0	0	7	South	Alssadilih	Abu Arish
0	0	0	6	Abu Arish	0	0	0	6	Abu Arish	0	0	0	2	Abu Arish	0	0	0	6	South	Algharbiuh Wafarms Uha	Abu Arish
0	0	0	7	Abu Arish	0	0	0	7	Abu Arish	0	0	0	4	Abu Arish	0	0	0	7	South	Alshaaqih	Abu Arish
0	0	0	9	Abu Arish	0	0	0	9	Abu Arish	0	0	0	2	Abu Arish	0	0	0	9	South	Alsharaqiuh (Alelya)	Abu Arish
0	0	0	10	Abu Arish	0	0	0	10	Abu Arish	0	0	0	1	Abu Arish	0	0	0	10	South	Halah Eatayh Radinaa	Abu Arish
0	0	0	12	Abu Arish	0	0	0	2	Abu Arish	0	0	0	2	Abu Arish	0	0	0	12	South	Alssadilih	Abu Arish
0	0	0	13	Abu Arish	0	0	0	0		0	0	0	0		0	0	0	13	South	Alsharaqiuh Wafarms Uha	Abu Arish
0	0	0	20	Abu Arish	0	0	0	1	Abu Arish	0	0	0	1	Abu Arish	0	0	0	20	Southwest	Zibaruh Alkharashuh	Abu Arish
0	0	0	20	Abu Arish	0	0	0	1	Abu Arish	0	0	0	1	Abu Arish	0	0	0	20	Southwest	Alshshabituh	Abu Arish
0	0	0	12	Abu Arish	0	0	0	2	Abu Arish	0	0	0	2	Abu Arish	0	0	0	12	South	Mubtarih	Abu Arish
0	0	0	13	Abu Arish	0	0	0	0		0	0	0	0		0	0	0	13	South	Alkhaznuh Waltawabih	Abu Arish
0	0	0	20	Abu Arish	0	0	0	1	Abu Arish	0	0	0	1	Abu Arish	0	0	0	20	Southwest	Alwasieuh	Abu Arish

## Geographical data at the populated area level

The nearest city or village with a hospital					The nearest town or village that have a care center					The nearest town or village that have an education					Distance (Km) - type of road				Direction	Populated area	Emirate or governorate or municipality
Distance (Km) - type of road				City or village	Distance (Km) - type of road				City or village	Distance (Km) - type of road				City or village							
Sea route	Rough	Easy	asphalt		Sea route	Rough	Easy	asphalt		Sea route	Rough	Easy	asphalt		Sea route	Rough	Easy	asphalt			
0	0	0	30	Abu Arish	0	0	0	5	Abu Arish	0	0	0	2	Al Hakamiyah	0	0	0	30	South	Alshueub Algharbiuh Alkhatarishuh	Abu Arish
0	0	0	8	Abu Arish	0	0	0	8	Abu Arish	0	0	0	2	Abu Arish	0	0	0	8	Southeast	Alshaakhiruh	Abu Arish
0	0	0	8	Abu Arish	0	0	0	8	Abu Arish	0	0	0	1	Abu Arish	0	0	0	8	Southeast	Alsiru	Abu Arish
0	0	0	5	Abu Arish	0	0	0	5	Abu Arish	0	0	0	0		0	0	0	5	Southeast	Aljarabuh	Abu Arish
0	0	0	8	Abu Arish	0	0	0	2	Abu Arish	0	0	0	2	Abu Arish	0	0	0	8	Southeast	Zubaruh Alhifash	Abu Arish
0	0	0	12	Abu Arish	0	0	0	5	Abu Arish	0	0	0	5	Abu Arish	0	0	0	12	South	Aldihaliuh	Abu Arish
0	0	0	12	Abu Arish	0	0	0	7	Abu Arish	0	0	0	4	Abu Arish	0	0	0	12	South	Halah Muhamad 'Ahmad Shaqaf	Abu Arish
0	0	0	9	Abu Arish	0	0	0	9	Abu Arish	0	0	0	1	Abu Arish	0	0	0	9	South	Alshighaluh	Abu Arish
0	0	0	12	Abu Arish	0	0	0	12	Abu Arish	0	0	0	2	Abu Arish	0	0	0	12	South	Alrawajihuh (Keulul Alsharaqiat)	Abu Arish
0	0	0	7	Abu Arish	0	0	0	7	Abu Arish	0	0	0	3	Abu Arish	0	0	0	7	South	Almaeashih	Abu Arish

## Geographical data at the populated area level

The nearest city or village with a hospital					The nearest town or village that have a care center					The nearest town or village that have an education					Distance (Km) - type of road				Direction	Populated area	Emirate or governorate or municipality
Distance (Km) - type of road				City or village	Distance (Km) - type of road				City or village	Distance (Km) - type of road				City or village							
Sea route	Rough	Easy	asphalt		Sea route	Rough	Easy	asphalt		Sea route	Rough	Easy	asphalt		Sea route	Rough	Easy	asphalt			
0	0	0	7	Abu Arish	0	0	0	7	Abu Arish	0	0	0	4	Abu Arish	0	0	0	7	South	Kaelul Alsharaqiih (Al'Aelaa)	Abu Arish
0	0	0	13	Abu Arish	0	0	0	3	Abu Arish	0	0	0	2	Abu Arish	0	0	0	13	South	Kelwl Al'Asfal Algharbia (Al Masawi)	Abu Arish
0	0	0	15	Abu Arish	0	0	0	15	Abu Arish	0	0	0	4	Abu Arish	0	0	0	15	South	Umm Alnaar	Abu Arish
0	0	0	18	Abu Arish	0	0	0	2	Abu Arish	0	0	0	1	Abu Arish	0	0	0	18	South	Aleamirih	Abu Arish
0	0	0	15	Abu Arish	0	0	0	2	Abu Arish	0	0	0	1	Abu Arish	0	0	0	15	South	Al Arabiya	Abu Arish
0	0	0	16	Abu Arish	0	0	0	2	Abu Arish	0	0	0	0		0	0	0	16	South	Aleurus	Abu Arish
0	0	0	18	Abu Arish	0	0	0	2	Abu Arish	0	0	0	5	Abu Arish	0	0	0	18	South	Aljaghadamuh	Abu Arish
0	0	0	18	Abu Arish	0	0	0	5	Abu Arish	0	0	0	2	Abu Arish	0	0	0	18	Southwest	Almusawiduh	Abu Arish
0	0	0	18	Abu Arish	0	0	0	5	Abu Arish	0	0	0	2	Abu Arish	0	0	0	18	Southeast	Almaeayiduh	Abu Arish
0	0	0	16	Abu Arish	0	0	0	5	Abu Arish	0	0	0	2	Abu Arish	0	0	0	16	South	Almuqidir	Abu Arish

## Geographical data at the populated area level

The nearest city or village with a hospital					The nearest town or village that have a care center					The nearest town or village that have an education					Distance (Km) - type of road				Direction	Populated area	Emirate or governorate or municipality
Distance (Km) - type of road				City or village	Distance (Km) - type of road				City or village	Distance (Km) - type of road				City or village							
Sea route	Rough	Easy	asphalt		Sea route	Rough	Easy	asphalt		Sea route	Rough	Easy	asphalt		Sea route	Rough	Easy	asphalt			
0	0	0	16	Abu Arish	0	0	0	5	Abu Arish	0	0	0	2	Abu Arish	0	0	0	16	Southeast	Sifuh	Abu Arish
0	0	0	19	Abu Arish	0	0	0	19	Abu Arish	0	0	0	2	Abu Arish	0	0	0	19	Southeast	Qayim Albihakulih	Abu Arish
0	0	0	17	Abu Arish	0	0	0	6	Abu Arish	0	0	0	5	Abu Arish	0	0	0	17	South	Alkawadimuh Alsharqiuh	Abu Arish
0	0	0	3	Abu Arish	0	0	0	3	Abu Arish	0	0	0	3	Abu Arish	0	0	0	3	East	Rh Al Mataein	Abu Arish
0	0	0	2	Abu Arish	0	0	0	2	Abu Arish	0	0	0	2	Abu Arish	0	0	0	2	East	Farms Rhi Al Mataein	Abu Arish
0	0	0	4	Abu Arish	0	0	0	4	Abu Arish	0	0	0	2	Abu Arish	0	0	0	4	East	Zibarat Umm Alghalaf (Hlat Eaqlah)	Abu Arish
0	0	0	7	Abu Arish	0	0	0	7	Abu Arish	0	0	0	1	Abu Arish	0	0	0	7	East	Saebuh Aljanubih	Abu Arish
0	0	0	2	Abu Arish	0	0	0	2	Abu Arish	0	0	0	1	Abu Arish	0	0	0	2	Southeast	Saebah Alshamaliuh	Abu Arish
0	0	0	6	Abu Arish	0	0	0	6	Abu Arish	0	0	0	0		0	0	0	6	East	Rh Alhijajuh	Abu Arish
0	0	0	18	Abu Arish	0	0	0	18	Abu Arish	0	0	0	11	Abu Arish	0	0	0	18	East	Almasyad	Abu Arish

Table (33 - 32 )

## Geographical data at the populated area level

The nearest city or village with a hospital					The nearest town or village that have a care center					The nearest town or village that have an education					Distance (Km) - type of road				Direction	Populated area	Emirate or governorate or municipality
Distance (Km) - type of road				City or village	Distance (Km) - type of road				City or village	Distance (Km) - type of road				City or village							
Sea route	Rough	Easy	asphalt		Sea route	Rough	Easy	asphalt		Sea route	Rough	Easy	asphalt		Sea route	Rough	Easy	asphalt			
0	8	0	2	Abu Arish	0	8	0	2	Abu Arish	0	0	0	1	Abu Arish	0	8	0	2	Southeast	Rh Umm Qasir	Abu Arish
0	0	0	7	Abu Arish	0	0	0	7	Abu Arish	0	0	0	0		0	0	0	7	Southeast	Zibaruh Rashid	Abu Arish
0	0	0	5	Abu Arish	0	0	0	5	Abu Arish	0	0	0	4	Abu Arish	0	0	0	5	Southeast	Alzakhmih	Abu Arish
0	0	0	6	Abu Arish	0	0	0	6	Abu Arish	0	0	0	1	Abu Arish	0	0	0	6	Southeast	Zubaruh Almadawih	Abu Arish
0	0	0	18	Abu Arish	0	0	0	4	Abu Arish	0	0	0	4	Abu Arish	0	0	0	18	East	Almusbih	Abu Arish
0	0	0	20	Abu Arish	0	0	0	6	Abu Arish	0	0	0	6	Abu Arish	0	0	0	20	East	Alhamid	Abu Arish
0	0	0	30	Abu Arish	0	0	0	3	Abu Arish	0	0	0	3	Abu Arish	0	0	0	30	East	'Abu Alsaraha	Abu Arish
0	0	0	20	Abu Arish	0	0	0	1	Abu Arish	0	0	0	1	Abu Arish	0	0	0	20	Southeast	'Abu Lahab	Abu Arish
0	0	0	19	Abu Arish	0	0	0	8	Abu Arish	0	0	0	8	Abu Arish	0	0	0	19	East	Alraduj	Abu Arish
0	0	0	20	Abu Arish	0	0	0	8	Abu Arish	0	0	0	8	Abu Arish	0	0	0	20	East	Almarbah	Abu Arish

## Geographical data at the populated area level

The nearest city or village with a hospital					The nearest town or village that have a care center					The nearest town or village that have an education					Distance (Km) - type of road				Direction	Populated area	Emirate or governorate or municipality
Distance (Km) - type of road				City or village	Distance (Km) - type of road				City or village	Distance (Km) - type of road				City or village							
Sea route	Rough	Easy	asphalt		Sea route	Rough	Easy	asphalt		Sea route	Rough	Easy	asphalt		Sea route	Rough	Easy	asphalt			
0	0	0	26	Abu Arish	0	0	0	10	Abu Arish	0	0	0	10	Abu Arish	0	0	0	26	East	Almaraduwm	Abu Arish
0	0	0	30	Abu Arish	0	0	0	10	Abu Arish	0	0	0	10	Abu Arish	0	0	0	30	East	Alqadibat	Abu Arish
0	0	0	20	Abu Arish	0	0	0	8	Abu Arish	0	0	0	8	Abu Arish	0	0	0	20	East	Alhilhaluh	Abu Arish
0	0	0	16	Abu Arish	0	0	0	2	Abu Arish	0	0	0	1	Abu Arish	0	0	0	16	Southeast	Harijat Eiahs	Abu Arish
0	0	0	25	Abu Arish	0	0	0	1	Abu Arish	0	0	0	1	Abu Arish	0	0	0	25	East	Aljuhafa'	Abu Arish
0	0	0	20	Abu Arish	0	0	0	1	Abu Arish	0	0	0	1	Abu Arish	0	0	0	20	Southeast	Aljabar	Abu Arish
0	0	0	20	Abu Arish	0	0	0	2	Abu Arish	0	0	0	2	Abu Arish	0	0	0	20	Southeast	Kursii Eiahs (Dwdh)	Abu Arish
0	0	0	20	Abu Arish	0	0	0	4	Abu Arish	0	0	0	4	Abu Arish	0	0	0	20	East	Hilah Tafil	Abu Arish
0	0	0	16	Abu Arish	0	0	0	3	Abu Arish	0	0	0	5	Abu Arish	0	0	0	16	Southeast	Almihbasuh	Abu Arish
0	0	0	17	Abu Arish	0	0	0	3	Abu Arish	0	0	0	2	Abu Arish	0	0	0	17	Southeast	Alsharaeuh	Abu Arish

## Geographical data at the populated area level

The nearest city or village with a hospital					The nearest town or village that have a care center					The nearest town or village that have an education					Distance (Km) - type of road				Direction	Populated area	Emirate or governorate or municipality
Distance (Km) - type of road				City or village	Distance (Km) - type of road				City or village	Distance (Km) - type of road				City or village							
Sea route	Rough	Easy	asphalt		Sea route	Rough	Easy	asphalt		Sea route	Rough	Easy	asphalt		Sea route	Rough	Easy	asphalt			
0	0	0	21	Abu Arish	0	0	0	3	Abu Arish	0	0	0	3	Abu Arish	0	0	0	21	Southeast	Alhusan	Abu Arish
0	0	8	16	Abu Arish	0	0	0	4	Abu Arish	0	0	0	4	Abu Arish	0	0	8	16	Southeast	Alkharshuh	Abu Arish
0	0	4	16	Abu Arish	0	0	0	0		0	0	0	0		0	0	4	16	East	Eiash	Abu Arish
0	0	0	8	Ahad Al Masariha h	0	0	0	3	Abu Arish	0	0	0	3	Abu Arish	0	0	0	23	Southeast	Mahish	Abu Arish
0	0	0	7	Ahad Al Masariha h	0	0	0	4	Abu Arish	0	0	0	4	Abu Arish	0	0	0	23	Southeast	Albasah	Abu Arish
0	0	0	22	Abu Arish	0	0	0	3	Abu Arish	0	0	0	3	Abu Arish	0	0	0	22	Northeast	Alhalih	Abu Arish
0	0	0	22	Abu Arish	0	0	0	4	Abu Arish	0	0	0	4	Abu Arish	0	0	0	22	Northeast	Shakar	Abu Arish
0	0	0	20	Abu Arish	0	0	0	4	Abu Arish	0	0	0	4	Abu Arish	0	0	0	20	Southeast	Aljybu h	Abu Arish
0	0	0	8	Ahad Al Masariha h	0	0	0	5	Abu Arish	0	0	0	5	Abu Arish	0	0	0	23	Southeast	Algharafuh	Abu Arish
0	0	0	7	Ahad Al Masariha h	0	0	0	5	Abu Arish	0	0	0	5	Abu Arish	0	0	0	22	Southeast	Alwahn	Abu Arish

## Geographical data at the populated area level

The nearest city or village with a hospital					The nearest town or village that have a care center					The nearest town or village that have an education					Distance (Km) - type of road				Direction	Populated area	Emirate or governorate or municipality
Distance (Km) - type of road				City or village	Distance (Km) - type of road				City or village	Distance (Km) - type of road				City or village							
Sea route	Rough	Easy	asphalt		Sea route	Rough	Easy	asphalt		Sea route	Rough	Easy	asphalt		Sea route	Rough	Easy	asphalt			
0	0	5	25	Abu Arish	0	0	3	7	Abu Arish	0	0	3	7	Abu Arish	0	0	5	25	Southeast	Abwalslamh	Abu Arish
0	0	0	8	Ahad Al Masariha h	0	0	0	8	Abu Arish	0	0	0	8	Abu Arish	0	0	20	8	Southeast	Aleashuh Alhamra'	Abu Arish
0	0	0	20	Abu Arish	0	0	0	7	Abu Arish	0	0	0	7	Abu Arish	0	0	0	20	Southeast	'Abu Al'Asrar	Abu Arish
0	0	0	17	Abu Arish	0	0	0	3	Abu Arish	0	0	0	3	Abu Arish	0	0	0	17	Southeast	Alkadaraa	Abu Arish
0	0	0	18	Abu Arish	0	0	0	2	Abu Arish	0	0	0	2	Abu Arish	0	0	0	18	Southeast	Jadie Alhilih	Abu Arish
0	0	0	16	Abu Arish	0	0	0	2	Abu Arish	0	0	0	2	Abu Arish	0	0	0	16	Southeast	Alduwshih	Abu Arish
0	0	0	27	Abu Arish	0	0	0	10	Abu Arish	0	0	0	7	Abu Arish	0	0	0	27	Southeast	Karas Abn Ahws	Abu Arish
0	0	5	15	Abu Arish	0	0	0	4	Abu Arish	0	0	0	0		0	0	5	15	Southeast	'Abu Aljuhuh	Abu Arish
0	0	0	18	Abu Arish	0	0	0	3	Abu Arish	0	0	0	3	Abu Arish	0	0	0	18	East	Alhiluh	Abu Arish
0	0	0	8	Abu Arish	0	0	0	8	Abu Arish	0	0	0	1	Abu Arish	0	0	0	8	Southeast	Alhimrayuh	Abu Arish



## Geographical data at the populated area level

The nearest city or village with a hospital					The nearest town or village that have a care center					The nearest town or village that have an education					Distance (Km) - type of road				Direction	Populated area	Emirate or governorate or municipality
Distance (Km) - type of road				City or village	Distance (Km) - type of road				City or village	Distance (Km) - type of road				City or village							
Sea route	Rough	Easy	asphalt		Sea route	Rough	Easy	asphalt		Sea route	Rough	Easy	asphalt		Sea route	Rough	Easy	asphalt			
0	0	0	9	Abu Arish	0	0	0	9	Abu Arish	0	0	0	0		0	0	0	9	South	Rumaduh Alelyawalsuflla	Abu Arish
0	0	0	16	Abu Arish	0	0	0	10	Abu Arish	0	0	0	5	Abu Arish	0	0	0	16	South	Wadi Alribah	Abu Arish
0	0	0	16	Abu Arish	0	0	0	10	Abu Arish	0	0	0	5	Abu Arish	0	0	0	16	Southeast	Zabiduh	Abu Arish
0	0	0	18	Abu Arish	0	0	0	18	Abu Arish	0	0	0	5	Abu Arish	0	0	0	18	Southeast	Aljaran	Abu Arish
0	0	0	10	Abu Arish	0	0	0	10	Abu Arish	0	0	0	5	Abu Arish	0	0	0	10	South	Aljadie Almakarishuh	Abu Arish
0	0	0	7	Abu Arish	0	0	0	7	Abu Arish	0	0	0	2	Abu Arish	0	0	0	7	Southeast	Alsalam Bani Wasal	Abu Arish
0	0	0	13	Abu Arish	0	0	0	13	Abu Arish	0	0	0	3	Abu Arish	0	0	0	13	Southeast	Jaghar	Abu Arish
0	0	0	16	Abu Arish	0	0	0	0		0	0	0	0		0	0	0	16	East	Khadiruh Eiaash	Abu Arish
0	0	0	13	Abu Arish	0	0	0	13	Abu Arish	0	0	0	0		0	0	0	13	Southeast	Umm Alhajl	Abu Arish
0	0	0	25	Abu Arish	0	0	0	0		0	0	0	0		0	0	0	25	East	Alrayan	Jazan Valley

## Geographical data at the populated area level

The nearest city or village with a hospital					The nearest town or village that have a care center					The nearest town or village that have an education					Distance (Km) - type of road				Direction	Populated area	Emirate or governorate or municipality
Distance (Km) - type of road				City or village	Distance (Km) - type of road				City or village	Distance (Km) - type of road				City or village							
Sea route	Rough	Easy	asphalt		Sea route	Rough	Easy	asphalt		Sea route	Rough	Easy	asphalt		Sea route	Rough	Easy	asphalt			
0	0	0	3	Abu Arish	0	0	0	3	Jazan Valley	0	0	0	0		0	0	0	3	Southwest	Alkawamiluh	Jazan Valley
0	0	0	5	Abu Arish	0	0	0	0		0	0	0	0		0	0	0	5	West	Aleushuh	Jazan Valley
0	0	0	35	Abu Arish	0	0	0	0		0	0	0	0		0	0	0	10	North	Sambih	Jazan Valley
0	0	0	36	Abu Arish	0	0	0	1	Jazan Valley	0	0	0	1	Jazan Valley	0	0	0	11	North	'Abu Aljadayl Wamajawuruha Farm	Jazan Valley
0	0	0	37	Abu Arish	0	0	0	2	Jazan Valley	0	0	0	2	Jazan Valley	0	0	0	15	North	Alhafazih	Jazan Valley
0	0	0	34	Abu Arish	0	0	0	4	Jazan Valley	0	0	0	4	Jazan Valley	0	0	0	4	Northwest	Malqutah	Jazan Valley
0	0	0	36	Abu Arish	0	0	0	6	Jazan Valley	0	0	0	6	Jazan Valley	0	0	0	6	Northwest	Jaeirah	Jazan Valley
0	0	0	45	Abu Arish	0	0	0	6	Jazan Valley	0	0	0	4	Jazan Valley	0	0	0	27	Northwest	Almuquzuh Altarashuh	Jazan Valley
0	0	0	45	Abu Arish	0	0	0	5	Jazan Valley	0	0	0	0		0	0	0	25	Northwest	Alshawajiruh	Jazan Valley
0	0	0	40	Abu Arish	0	0	0	9	Jazan Valley	0	0	0	5	Jazan Valley	0	0	20	0	North	Al'Amir Muhamad Alsdyra Farm	Jazan Valley

## Geographical data at the populated area level

The nearest city or village with a hospital					The nearest town or village that have a care center					The nearest town or village that have an education					Distance (Km) - type of road				Direction	Populated area	Emirate or governorate or municipality
Distance (Km) - type of road				City or village	Distance (Km) - type of road				City or village	Distance (Km) - type of road				City or village							
Sea route	Rough	Easy	asphalt		Sea route	Rough	Easy	asphalt		Sea route	Rough	Easy	asphalt		Sea route	Rough	Easy	asphalt			
0	0	0	41	Abu Arish	0	0	0	7	Jazan Valley	0	0	0	4	Jazan Valley	0	0	0	21	Northwest	Alamyrstlan Bin 'Ahmad Alsdry Farm	Jazan Valley
0	0	0	30	Abu Arish	0	0	0	3	Jazan Valley	0	0	0	3	Jazan Valley	0	0	0	7	South	Tayhan	Jazan Valley
0	0	0	32	Abu Arish	0	0	0	6	Jazan Valley	0	0	0	0		0	0	0	10	South	Alfuqaha'	Jazan Valley
0	0	0	36	Abu Arish	0	0	0	6	Jazan Valley	0	0	0	3	Jazan Valley	0	0	0	13	South	'Asamila	Jazan Valley
0	0	0	33	Abu Arish	0	0	0	8	Jazan Valley	0	0	0	3	Jazan Valley	0	0	0	14	South	Aldighasuh	Jazan Valley
0	0	0	36	Abu Arish	0	0	0	4	Jazan Valley	0	0	0	4	Jazan Valley	0	0	0	15	South	Alejibihuh	Jazan Valley
0	0	0	38	Abu Arish	0	0	0	5	Jazan Valley	0	0	0	0		0	0	0	17	South	Bkhashah	Jazan Valley
0	0	0	26	Abu Arish	0	0	0	0		0	0	0	0		0	0	0	3	South	Alwasla	Jazan Valley
0	0	0	27	Abu Arish	0	0	0	1	Jazan Valley	0	0	0	1	Jazan Valley	0	0	5	0	South	Almughbishih	Jazan Valley
0	0	0	25	Abu Arish	0	0	0	3	Jazan Valley	0	0	0	3	Jazan Valley	0	0	0	7	South	Alhakimaa	Jazan Valley

## Geographical data at the populated area level

The nearest city or village with a hospital					The nearest town or village that have a care center					The nearest town or village that have an education					Distance (Km) - type of road				Direction	Populated area	Emirate or governorate or municipality
Distance (Km) - type of road				City or village	Distance (Km) - type of road				City or village	Distance (Km) - type of road				City or village							
Sea route	Rough	Easy	asphalt		Sea route	Rough	Easy	asphalt		Sea route	Rough	Easy	asphalt		Sea route	Rough	Easy	asphalt			
0	0	0	19	Abu Arish	0	0	0	2	Jazan Valley	0	0	0	0		0	0	0	4	South	Khadir	Jazan Valley
0	0	0	18	Abu Arish	0	0	0	3	Jazan Valley	0	0	0	3	Jazan Valley	0	0	0	3	Southeast	Almatraa Alsharqia	Jazan Valley
0	0	0	16	Abu Arish	0	0	0	0		0	0	0	0		0	0	0	4	Southeast	Algharib	Jazan Valley
0	0	0	15	Abu Arish	0	0	0	3	Jazan Valley	0	0	0	3	Jazan Valley	0	0	0	5	Southeast	Alshawayhuh	Jazan Valley
0	0	0	16	Abu Arish	0	0	0	4	Jazan Valley	0	0	0	0		0	0	0	4	Northeast	Khabat Saeid	Jazan Valley
0	0	0	22	Abu Arish	0	0	0	0		0	0	0	0		0	0	0	12	Southeast	Albadie Walqarfi	Jazan Valley
0	0	0	15	Abu Arish	0	0	0	3	Jazan Valley	0	0	0	0		0	0	0	12	East	Radis Alsharqia	Jazan Valley
0	0	0	10	Abu Arish	0	0	0	3	Jazan Valley	0	0	0	0		0	0	0	15	Northeast	Alkhadra' Alshamaliuh	Jazan Valley
0	0	0	11	Abu Arish	0	0	0	0		0	0	0	0		0	0	0	17	Northeast	Alkhadra' Aljanubih	Jazan Valley
0	0	0	37	Abu Arish	0	0	0	0		0	0	0	0		0	0	0	12	Southwest	Muhalih	Jazan Valley

## Geographical data at the populated area level

The nearest city or village with a hospital					The nearest town or village that have a care center					The nearest town or village that have an education					Distance (Km) - type of road				Direction	Populated area	Emirate or governorate or municipality
Distance (Km) - type of road				City or village	Distance (Km) - type of road				City or village	Distance (Km) - type of road				City or village							
Sea route	Rough	Easy	asphalt		Sea route	Rough	Easy	asphalt		Sea route	Rough	Easy	asphalt		Sea route	Rough	Easy	asphalt			
0	0	0	38	Abu Arish	0	0	0	1	Jazan Valley	0	0	0	0	0	0	0	13	Southwest	Alkharadiluh	Jazan Valley	
0	0	0	38	Abu Arish	0	0	0	4	Jazan Valley	0	0	0	4	Jazan Valley	0	0	0	14	Southwest	Alghuzuh	Jazan Valley
0	0	0	0		0	0	0	0		0	0	0	0		0	0	0	65	Southeast	Samith	Samtah
0	0	0	8	Samtah	0	0	0	2	At Tuwal	0	0	0	2	At Tuwal	0	0	0	8	Southeast	Khabat Muhamad Eali	Samtah
0	0	0	15	Samtah	0	0	0	0		0	0	0	0		0	0	0	15	Southeast	Waealan	Samtah
0	0	0	10	Samtah	0	0	0	5	Samtah	0	0	0	5	Samtah	0	0	0	10	East	'Abu Msud	Samtah
0	0	0	10	Samtah	0	0	0	5	Samtah	0	0	0	5	Samtah	0	0	0	10	East	Shaeb Alkharabuh	Samtah
0	0	0	12	Samtah	0	0	0	3	Samtah	0	0	0	0		0	0	0	12	East	Sahib Albar Alsharqaa	Samtah
0	0	0	21	Samtah	0	0	0	4	Samtah	0	0	0	1	Samtah	0	0	0	21	Northeast	Sahib Albar Alghurbaa	Samtah
0	0	0	10	Samtah	0	0	0	1	Samtah	0	0	0	0		0	0	0	10	Northeast	'Abu Hajar Al'Asfal	Samtah

## Geographical data at the populated area level

The nearest city or village with a hospital					The nearest town or village that have a care center					The nearest town or village that have an education					Distance (Km) - type of road				Direction	Populated area	Emirate or governorate or municipality
Distance (Km) - type of road				City or village	Distance (Km) - type of road				City or village	Distance (Km) - type of road				City or village							
Sea route	Rough	Easy	asphalt		Sea route	Rough	Easy	asphalt		Sea route	Rough	Easy	asphalt		Sea route	Rough	Easy	asphalt			
0	0	0	11	Samtah	0	0	0	0		0	0	0	0		0	0	0	11	Northeast	Majear	Samtah
0	0	0	4	Samtah	0	0	0	4	Samtah	0	0	0	0		0	0	0	4	East	Alrukubuh	Samtah
0	0	0	6	Samtah	0	0	0	0		0	0	0	0		0	0	0	6	Northeast	Aljadie	Samtah
0	0	0	8	Samtah	0	0	0	3	Samtah	0	0	0	1	Samtah	0	0	0	8	Northeast	Qayim Alkhamsin	Samtah
0	0	0	8	Samtah	0	0	0	2	Samtah	0	0	0	0		0	0	0	8	Northeast	Qayim Aleatnih	Samtah
0	0	0	8	Samtah	0	0	0	0		0	0	0	0		0	0	0	8	North	Hakimuh Aldagharir	Samtah
0	0	0	8	Samtah	0	0	0	0		0	0	0	0		0	0	0	8	North	Aldagharir	Samtah
0	0	0	10	Samtah	0	0	0	4	Samtah	0	0	0	0		0	0	0	10	Northwest	Mukhtaruh	Samtah
0	0	0	6	Samtah	0	0	0	6	Samtah	0	0	0	0		0	0	0	6	Southeast	Alkhadra'	Samtah
0	0	0	6	Samtah	0	0	0	1	At Tuwal	0	0	0	2	Samtah	0	0	0	6	South	Alturshayuh	Samtah

## Geographical data at the populated area level

The nearest city or village with a hospital					The nearest town or village that have a care center					The nearest town or village that have an education					Distance (Km) - type of road				Direction	Populated area	Emirate or governorate or municipality
Distance (Km) - type of road				City or village	Distance (Km) - type of road				City or village	Distance (Km) - type of road				City or village							
Sea route	Rough	Easy	asphalt		Sea route	Rough	Easy	asphalt		Sea route	Rough	Easy	asphalt		Sea route	Rough	Easy	asphalt			
0	0	0	3	Samtah	0	0	0	3	Samtah	0	0	0	0		0	0	0	3	Northwest	Aljurdayuh	Samtah
0	0	0	5	Samtah	0	0	0	0		0	0	0	0		0	0	0	5	West	Aljaradiuh	Samtah
0	0	0	5	Samtah	0	0	0	2	Samtah	0	0	0	2	Samtah	0	0	0	5	West	Aleamirih	Samtah
0	0	0	6	Samtah	0	0	0	0		0	0	0	0		0	0	0	6	West	Aldarieiuh	Samtah
0	0	0	7	Samtah	0	0	0	0		0	0	0	0		0	0	0	7	South	Alhudurur	Samtah
0	0	0	8	Samtah	0	0	0	1	Samtah	0	0	0	1	Samtah	0	0	0	8	South	Tatfaa	Samtah
0	0	0	8	Samtah	0	0	0	0		0	0	0	3	Samtah	0	0	0	8	South	Banaa Makhhal	Samtah
0	0	0	12	Samtah	0	0	0	1	At Tuwal	0	0	0	1	At Tuwal	0	0	0	12	West	Farms Alearish	Samtah
0	0	0	7	At Tuwal	0	0	0	3	At Tuwal	0	0	0	3	At Tuwal	0	0	0	7	Southwest	Alsaediuh	Samtah
0	0	0	9	At Tuwal	0	0	0	9	At Tuwal	0	0	0	0		0	0	0	10	Southeast	Almusafaq	Samtah

## Geographical data at the populated area level

The nearest city or village with a hospital					The nearest town or village that have a care center					The nearest town or village that have an education					Distance (Km) - type of road				Direction	Populated area	Emirate or governorate or municipality
Distance (Km) - type of road				City or village	Distance (Km) - type of road				City or village	Distance (Km) - type of road				City or village							
Sea route	Rough	Easy	asphalt		Sea route	Rough	Easy	asphalt		Sea route	Rough	Easy	asphalt		Sea route	Rough	Easy	asphalt			
0	0	0	8	Samtah	0	0	0	0		0	0	0	0		0	0	0	8	Northeast	Abwhjr Al'Aelaa	Samtah
0	0	0	10	Samtah	0	0	0	0		0	0	0	0		0	0	0	10	North	Khabat Alkharish Wamuzaraea	Samtah
0	0	0	20	Al Harth	0	0	0	3	Al Gofol	0	0	0	0		0	0	0	20	East	Alqafi	Al Gofol
0	0	13	0	Samtah	0	0	3	0	Al Gofol	0	0	3	0	Al Gofol	0	0	13	0	Northeast	Umm Alsilaquh	Al Gofol
0	0	0	4	Samtah	0	0	0	5	Al Gofol	0	0	6	0	Al Gofol	0	0	14	0	Northeast	'Abu Earish	Al Gofol
0	0	0	6	Samtah	0	0	5	0	Al Gofol	0	0	0	1	Al Gofol	0	0	0	13	Northeast	Almirmad Aldilakuh	Al Gofol
0	0	0	15	Samtah	0	0	0	4	Samtah	0	0	0	2	Al Gofol	0	0	0	4	North	'Abu Alkadsh	Al Gofol
0	0	0	20	Samtah	0	0	0	2	Al Gofol	0	0	0	2	Al Gofol	0	0	0	4	South	Aldaeimuh	Al Gofol
0	0	0	6	Samtah	0	0	0	0		0	0	0	0		0	0	0	12	East	Alraahuh	Al Gofol
0	0	0	3	Al Harth	0	0	0	3	Al Gofol	0	0	0	3	Al Gofol	0	0	0	13	East	Umm Alhisam	Al Gofol



## Geographical data at the populated area level

The nearest city or village with a hospital					The nearest town or village that have a care center					The nearest town or village that have an education					Distance (Km) - type of road				Direction	Populated area	Emirate or governorate or municipality
Distance (Km) - type of road				City or village	Distance (Km) - type of road				City or village	Distance (Km) - type of road				City or village							
Sea route	Rough	Easy	asphalt		Sea route	Rough	Easy	asphalt		Sea route	Rough	Easy	asphalt		Sea route	Rough	Easy	asphalt			
0	0	0	13	Al Harth	0	0	0	3	Al Gofol	0	2	0	3	Al Gofol	0	12	0	0	East	Aljamimuh	Al Gofol
0	0	0	11	Al Harth	0	0	0	3	Al Gofol	0	0	0	5	Al Gofol	0	0	0	12	East	Shurqan	Al Gofol
0	0	0	4	Al Harth	0	0	0	1	Al Gofol	0	0	0	6	Al Gofol	0	0	11	0	East	Almajdiruh	Al Gofol
0	0	0	7	Al Harth	0	0	0	3	Al Gofol	0	3	0	2	Al Gofol	0	12	0	0	East	Salasil	Al Gofol
0	0	0	8	Al Harth	0	0	0	5	Al Gofol	0	0	0	5	Al Gofol	0	0	0	14	East	Qamburuh	Al Gofol
0	0	0	3	Al Harth	0	0	0	2	Al Gofol	0	0	0	5	Al Gofol	0	0	0	12	East	Aljarfuh	Al Gofol
0	0	0	13	Al Harth	0	0	0	2	Al Gofol	0	0	0	4	Al Gofol	0	0	0	11	East	Alsawan	Al Gofol
0	0	0	8	Al Harth	0	0	0	4	Al Harth	0	0	0	2	Al Gofol	0	0	0	9	East	Esht Eqiluh	Al Gofol
0	0	0	8	Al Harth	0	0	0	4	Al Harth	0	0	0	1	Al Gofol	0	0	0	10	Northeast	Umm Alhajl	Al Gofol
0	0	0	7	Al Harth	0	0	0	7	Al Harth	0	0	0	0		0	0	0	7	East	Umm Alturab	Al Gofol

## Geographical data at the populated area level

The nearest city or village with a hospital					The nearest town or village that have a care center					The nearest town or village that have an education					Distance (Km) - type of road				Direction	Populated area	Emirate or governorate or municipality
Distance (Km) - type of road				City or village	Distance (Km) - type of road				City or village	Distance (Km) - type of road				City or village							
Sea route	Rough	Easy	asphalt		Sea route	Rough	Easy	asphalt		Sea route	Rough	Easy	asphalt		Sea route	Rough	Easy	asphalt			
0	0	0	7	Al Harth	0	0	0	2	Al Gofol	0	0	0	2	Al Gofol	0	0	0	11	East	Almuqumuh	Al Gofol
0	0	0	6	Al Harth	0	0	0	3	Al Gofol	0	0	0	3	Al Gofol	0	0	0	9	Northeast	Esht Sabie	Al Gofol
0	0	0	5	Al Harth	0	0	0	3	Al Gofol	0	0	0	2	Al Gofol	0	0	0	8	Northeast	Almaearam	Al Gofol
0	0	0	8	Al Harth	0	0	0	6	Samtah	0	0	0	3	Al Gofol	0	0	0	7	North	Umm Alshiyh	Al Gofol
0	0	0	8	Al Harth	0	0	0	6	Al Gofol	0	0	0	2	Al Gofol	0	0	0	6	North	Qayim Aljaradith	Al Gofol
0	0	0	8	Al Harth	0	0	0	7	Al Gofol	0	0	0	0	0	0	0	5	North	Alsuwdiu	Al Gofol	
0	0	0	8	Al Harth	0	0	0	5	Al Gofol	0	0	0	3	Al Gofol	0	0	0	7	Northeast	Almutqatiquh	Al Gofol
0	0	0	7	Al Harth	0	0	0	5	Samtah	0	0	0	2	Al Gofol	0	0	0	6	Northeast	'Abu Dhil	Al Gofol
0	0	0	20	Al Harth	0	0	0	4	Samtah	0	0	0	1	Al Gofol	0	0	0	4	North	Alkadaruh	Al Gofol
0	0	0	28	Al Harth	0	0	2	6	Al Gofol	0	0	2	6	Al Gofol	0	0	2	6	East	Alkanabish	Al Gofol

Table (33 - 46 )

## Geographical data at the populated area level

The nearest city or village with a hospital					The nearest town or village that have a care center					The nearest town or village that have an education					Distance (Km) - type of road				Direction	Populated area	Emirate or governorate or municipality
Distance (Km) - type of road				City or village	Distance (Km) - type of road				City or village	Distance (Km) - type of road				City or village							
Sea route	Rough	Easy	asphalt		Sea route	Rough	Easy	asphalt		Sea route	Rough	Easy	asphalt		Sea route	Rough	Easy	asphalt			
0	0	0	29	Al Harth	0	0	0	7	Al Gofol	0	0	0	7	Al Gofol	0	0	0	7	East	Alsiru	Al Gofol
0	0	0	27	Al Harth	0	0	0	7	Al Gofol	0	0	0	7	Al Gofol	0	0	0	7	East	Aldalaeuh	Al Gofol
0	0	0	28	Al Harth	0	0	0	8	Al Gofol	0	0	0	8	Al Gofol	0	0	0	8	East	Umm Alqurush	Al Gofol
0	0	0	22	Al Harth	0	0	0	6	Al Gofol	0	0	0	6	Al Gofol	0	0	0	6	Southeast	Alruwda	Al Gofol
0	0	0	20	Samtah	0	0	0	5	Al Gofol	0	0	0	5	Al Gofol	0	0	0	5	Southeast	Alqayim Aleulwaa	Al Gofol
0	0	0	23	Samtah	0	0	0	6	Al Gofol	0	0	0	6	Al Gofol	0	0	0	6	Southeast	Manbuquh	Al Gofol
0	0	0	20	Samtah	0	0	0	6	Al Gofol	0	0	0	4	Al Gofol	0	0	0	4	East	Almuhanish Alsuflla	Al Gofol
0	0	0	23	Samtah	0	0	0	6	Al Gofol	0	0	0	5	Al Gofol	0	0	0	5	East	Almuhanish Aleulya	Al Gofol
0	0	0	20	Samtah	0	0	0	4	Al Gofol	0	0	0	4	Al Gofol	0	0	0	6	South	Alramaduh	Al Gofol
0	0	0	21	Samtah	0	0	0	7	Al Gofol	0	0	0	3	Al Gofol	0	0	0	3	East	Danduf	Al Gofol

Table (33 - 47 )

## Geographical data at the populated area level

The nearest city or village with a hospital					The nearest town or village that have a care center					The nearest town or village that have an education					Distance (Km) - type of road				Direction	Populated area	Emirate or governorate or municipality
Distance (Km) - type of road				City or village	Distance (Km) - type of road				City or village	Distance (Km) - type of road				City or village							
Sea route	Rough	Easy	asphalt		Sea route	Rough	Easy	asphalt		Sea route	Rough	Easy	asphalt		Sea route	Rough	Easy	asphalt			
0	0	0	15	Samtah	0	0	0	1	Al Gofol	0	0	0	1	Al Gofol	0	0	0	5	West	Kudrat Allaqih	Al Gofol
0	0	0	15	Samtah	0	0	0	0		0	0	0	0		0	0	0	4	West	Allaqih	Al Gofol
0	0	0	19	Samtah	0	0	0	2	Al Gofol	0	0	0	0		0	0	0	3	West	Shaeb Al Dahimi	Al Gofol
0	0	0	19	Samtah	0	0	0	0		0	0	0	0		0	0	0	4	South	Alhuqlat Alshamaliuh	Al Gofol
0	0	0	15	Samtah	0	0	0	1	Al Gofol	0	0	0	1	Al Gofol	0	0	0	4	Southwest	Qayim Allaqih	Al Gofol
0	0	0	18	Samtah	0	0	0	1	Al Gofol	0	0	0	1	Al Gofol	0	0	6	0	Southwest	Almawaqiduh	Al Gofol
0	0	0	13	Samtah	0	0	0	3	Al Gofol	0	0	0	3	Al Gofol	0	0	0	7	Southwest	Alqaruh	Al Gofol
0	0	0	14	Samtah	0	0	0	8	Al Gofol	0	0	0	8	Al Gofol	0	0	0	8	Southeast	Mahjin	Al Gofol
0	0	0	15	Samtah	0	0	0	9	Al Gofol	0	0	0	9	Al Gofol	0	0	0	9	Southeast	Aldalaeuh	Al Gofol
0	0	0	17	Samtah	0	0	0	9	Al Gofol	0	0	0	9	Al Gofol	0	0	0	11	Southeast	Alzabadaa	Al Gofol

## Geographical data at the populated area level

The nearest city or village with a hospital					The nearest town or village that have a care center					The nearest town or village that have an education					Distance (Km) - type of road				Direction	Populated area	Emirate or governorate or municipality
Distance (Km) - type of road				City or village	Distance (Km) - type of road				City or village	Distance (Km) - type of road				City or village							
Sea route	Rough	Easy	asphalt		Sea route	Rough	Easy	asphalt		Sea route	Rough	Easy	asphalt		Sea route	Rough	Easy	asphalt			
0	0	0	15	Samtah	0	0	0	9	Al Gofol	0	0	0	7	Al Gofol	0	0	0	9	Southeast	Umm Aleawd	Al Gofol
0	0	0	23	Samtah	0	0	0	8	Al Gofol	0	0	0	8	Al Gofol	0	0	0	8	South	Aleitaya	Al Gofol
0	0	0	25	Samtah	0	0	0	6	Al Gofol	0	0	0	0	0	0	0	12	South	'Abu Alradif	Al Gofol	
0	0	0	15	Samtah	0	0	0	5	Al Gofol	0	0	0	5	Al Gofol	0	0	0	7	Southwest	Alrawaya	Al Gofol
0	0	0	15	Samtah	0	0	0	5	Al Gofol	0	0	0	5	Al Gofol	0	0	7	0	Southwest	'Abu Alnabeuh	Al Gofol
0	0	0	22	Samtah	0	0	0	4	Al Gofol	0	0	0	4	Al Gofol	0	0	0	8	Southwest	'Ama Alshabriq	Al Gofol
0	0	0	25	Samtah	0	0	0	10	Al Gofol	0	0	0	10	Al Gofol	0	0	0	13	Southeast	Aljubuh	Al Gofol
0	0	0	25	Samtah	0	0	0	4	Samtah	0	0	0	0	0	0	0	11	South	Almuezab	Al Gofol	
0	0	0	25	Samtah	0	0	2	0	Samtah	0	0	2	0	Al Gofol	0	0	0	13	South	Alghawih	Al Gofol
0	0	0	25	Samtah	0	0	3	0	Samtah	0	0	0	0	0	0	0	15	South	Khilfat Waealan	Al Gofol	

## Geographical data at the populated area level

The nearest city or village with a hospital					The nearest town or village that have a care center					The nearest town or village that have an education					Distance (Km) - type of road				Direction	Populated area	Emirate or governorate or municipality
Distance (Km) - type of road				City or village	Distance (Km) - type of road				City or village	Distance (Km) - type of road				City or village							
Sea route	Rough	Easy	asphalt		Sea route	Rough	Easy	asphalt		Sea route	Rough	Easy	asphalt		Sea route	Rough	Easy	asphalt			
0	0	0	23	Samtah	0	0	0	2	Samtah	0	0	0	1	Al Gofol	0	0	11	0	South	Alsiyabuh	Al Gofol
0	0	0	18	Samtah	0	0	0	2	Al Gofol	0	0	0	2	Al Gofol	0	0	0	6	South	Alkaras	Al Gofol
0	0	0	18	Samtah	0	0	0	3	Al Gofol	0	0	0	3	Al Gofol	0	0	7	0	South	'Abu Altafaayuh	Al Gofol
0	0	0	20	Samtah	0	0	0	4	Al Gofol	0	0	0	2	Al Gofol	0	0	0	5	North	Alshaajin	Al Gofol
0	0	11	0	Al Harth	0	0	11	0	Al Harth	0	0	6	0	Al Gofol	0	0	13	0	East	Wabarh	Al Gofol
0	0	0	8	Al Harth	0	0	0	6	Al Harth	0	0	0	6	Al Gofol	0	0	3	13	East	Alqasibat Aleulya	Al Gofol
0	0	0	9	Al Harth	0	0	0	7	Al Harth	0	0	0	5	Al Gofol	0	14	0	0	East	Alqasb	Al Gofol
0	0	0	8	Al Harth	0	0	0	6	Al Harth	0	0	0	6	Al Gofol	0	0	4	13	East	Alqasibat Alsufflaa	Al Gofol
0	0	0	7	Al Harth	0	0	0	4	Al Harth	0	0	0	4	Al Gofol	0	0	0	13	East	Almukhayam	Al Gofol
0	0	0	17	Samtah	0	0	0	3	Samtah	0	0	0	1	Al Gofol	0	0	0	4	North	Almuetarad	Al Gofol

## Geographical data at the populated area level

The nearest city or village with a hospital					The nearest town or village that have a care center					The nearest town or village that have an education					Distance (Km) - type of road				Direction	Populated area	Emirate or governorate or municipality
Distance (Km) - type of road				City or village	Distance (Km) - type of road				City or village	Distance (Km) - type of road				City or village							
Sea route	Rough	Easy	asphalt		Sea route	Rough	Easy	asphalt		Sea route	Rough	Easy	asphalt		Sea route	Rough	Easy	asphalt			
0	0	0	19	Samtah	0	0	0	3	Al Gofol	0	0	0	1	Al Gofol	0	0	0	2	West	Khalfeh Alsaaduh	Al Gofol
0	0	0	22	Samtah	0	0	0	4	Samtah	0	0	0	3	Al Gofol	0	0	0	13	South	Almajrub	Al Gofol
0	0	0	18	Samtah	0	0	0	6	Al Gofol	0	0	0	6	Al Gofol	0	0	0	8	South	Abu Aleadnih Umm Alqutb Alsuflea	Al Gofol
0	0	0	18	Samtah	0	0	0	1	Al Gofol	0	0	0	1	Al Gofol	0	0	0	7	Southwest	Alhaqluh Aljanubih	Al Gofol
0	0	0	19	Samtah	0	0	0	5	Al Gofol	0	0	0	5	Al Gofol	0	0	0	8	South	Shajin Aleitaya	Al Gofol
0	0	0	20	Samtah	0	0	0	6	Al Gofol	0	0	0	6	Al Gofol	0	0	0	9	South	Alwasituh	Al Gofol
0	0	0	21	Samtah	0	0	0	8	Al Gofol	0	0	0	2	Al Gofol	0	0	0	12	South	Alsirdah	Al Gofol
0	0	0	28	Samtah	0	0	0	7	Al Gofol	0	0	0	7	Al Gofol	0	0	0	11	South	Khadiruh	Al Gofol
0	0	0	20	Samtah	0	0	0	5	Al Gofol	0	0	0	5	Al Gofol	0	0	0	9	South	Umm Alqutb	Al Gofol
0	0	0	20	Samtah	0	0	0	4	Al Gofol	0	0	0	4	Al Gofol	0	0	0	7	South	Alhamra	Al Gofol

## Geographical data at the populated area level

The nearest city or village with a hospital					The nearest town or village that have a care center					The nearest town or village that have an education					Distance (Km) - type of road				Direction	Populated area	Emirate or governorate or municipality
Distance (Km) - type of road				City or village	Distance (Km) - type of road				City or village	Distance (Km) - type of road				City or village							
Sea route	Rough	Easy	asphalt		Sea route	Rough	Easy	asphalt		City or village	Sea route	Rough	Easy		asphalt	City or village	Sea route	Rough	Easy	asphalt	
0	0	0	7	Samtah	0	0	0	3	Al Harth	0	0	0	3	Al Gofol	0	14	0	0	East	'Ama Aleadn	Al Gofol
0	0	0	15	Samtah	0	0	0	5	Al Gofol	0	0	0	0		0	0	0	5	Northwest	Alwatd	Al Gofol
0	0	0	30	Samtah	0	0	0	0		0	0	0	0		0	0	0	30	Southwest	Dihimuh	As Sahi
0	0	0	32	Samtah	0	0	0	2	As Sahi	0	0	0	0		0	0	0	2	Southwest	Almaqalaa	As Sahi
0	0	0	37	Samtah	0	0	0	0		0	0	0	0		0	0	0	7	West	Alsahiu	As Sahi
0	0	0	30	Samtah	0	0	0	5	As Sahi	0	0	0	5	As Sahi	0	0	0	7	Southwest	Alghawaa Alkabir Albahrayn	As Sahi
0	0	0	32	Samtah	0	0	0	2	As Sahi	0	0	0	2	As Sahi	0	0	0	2	North	Alghafil	As Sahi
0	0	0	26	Samtah	0	0	0	4	As Sahi	0	0	0	4	As Sahi	0	0	0	4	East	Alharaf	As Sahi
0	0	0	26	Samtah	0	0	0	1	As Sahi	0	0	0	0		0	0	0	1	East	Alruwnuh	As Sahi
0	0	0	7	Samtah	0	0	0	3	As Sahi	0	0	0	3	As Sahi	0	0	0	3	Southeast	Almaebuj	As Sahi



Table (33 - 52 )

## Geographical data at the populated area level

The nearest city or village with a hospital					The nearest town or village that have a care center					The nearest town or village that have an education					Distance (Km) - type of road				Direction	Populated area	Emirate or governorate or municipality
Distance (Km) - type of road				City or village	Distance (Km) - type of road				City or village	Distance (Km) - type of road				City or village							
Sea route	Rough	Easy	asphalt		Sea route	Rough	Easy	asphalt		Sea route	Rough	Easy	asphalt		Sea route	Rough	Easy	asphalt			
0	0	0	25	Samtah	0	0	0	5	As Sahi	0	0	0	5	As Sahi	0	0	0	5	East	Eababah	As Sahi
0	0	0	21	Samtah	0	0	0	7	As Sahi	0	0	0	0	0	0	0	7	East	Alhajfar	As Sahi	
0	0	0	2	Samtah	0	0	0	7	Samtah	0	0	0	1	As Sahi	0	0	0	8	East	Alwasit	As Sahi
0	0	0	36	Samtah	0	0	0	6	As Sahi	0	0	0	6	As Sahi	0	0	0	6	North	Alkhalayif	As Sahi
0	5	0	30	Samtah	0	0	0	6	As Sahi	0	0	0	6	As Sahi	0	0	0	6	Northeast	Sahifa'	As Sahi
0	0	0	33	Samtah	0	0	0	9	Samtah	0	0	0	0	0	0	0	12	North	Aljurub	As Sahi	
0	0	0	35	Samtah	0	0	0	10	Samtah	0	0	0	2	As Sahi	0	0	0	13	North	Qamaeah	As Sahi
0	0	0	30	Samtah	0	0	0	10	Samtah	0	0	0	5	As Sahi	0	0	0	13	North	Alhamiduh	As Sahi
0	0	0	28	Samtah	0	0	0	12	Samtah	0	0	0	7	As Sahi	0	0	0	15	North	Handud	As Sahi
0	0	0	38	Samtah	0	0	0	6	As Sahi	0	0	0	0	0	0	0	7	Northwest	Albaysraa	As Sahi	

The sixteenth services guide 2017\_Region Jazan

## Geographical data at the populated area level

The nearest city or village with a hospital					The nearest town or village that have a care center					The nearest town or village that have an education					Distance (Km) - type of road				Direction	Populated area	Emirate or governorate or municipality
Distance (Km) - type of road				City or village	Distance (Km) - type of road				City or village	Distance (Km) - type of road				City or village							
Sea route	Rough	Easy	asphalt		Sea route	Rough	Easy	asphalt		Sea route	Rough	Easy	asphalt		Sea route	Rough	Easy	asphalt			
0	0	0	40	Samtah	0	0	0	8	As Sahi	0	0	0	1	As Sahi	0	0	0	8	Northwest	Alzawalieuh	As Sahi
0	0	0	49	Samtah	0	0	0	9	As Sahi	0	0	0	9	As Sahi	0	0	0	9	Northwest	Aleuruj	As Sahi
0	0	0	30	Samtah	0	0	0	4	Samtah	0	0	0	4	As Sahi	0	0	0	8	Northeast	Alhuninaa	As Sahi
0	0	0	33	Samtah	0	0	0	5	Samtah	0	0	0	3	As Sahi	0	0	0	9	Northeast	Alwahsh	As Sahi
0	6	0	25	Samtah	0	0	0	6	As Sahi	0	0	0	6	As Sahi	0	6	0	0	Northeast	Aljarab	As Sahi
0	5	0	20	Samtah	0	0	0	4	Al Hakamiyah	0	0	0	2	As Sahi	0	0	0	17	North	Almuqadaruh	As Sahi
0	0	0	45	Samtah	0	0	0	4	Al Hakamiyah	0	0	0	0		0	0	0	15	North	Alsawarimuh	As Sahi
0	0	0	37	Samtah	0	0	0	7	As Sahi	0	0	0	7	As Sahi	0	0	0	7	North	Alsiyad	As Sahi
0	0	0	35	Samtah	0	0	0	5	As Sahi	0	0	0	5	As Sahi	0	0	0	5	North	Alsabak	As Sahi
0	0	0	36	Samtah	0	0	0	6	As Sahi	0	0	0	6	As Sahi	0	0	0	6	North	Alhinshiu	As Sahi

## Geographical data at the populated area level

The nearest city or village with a hospital					The nearest town or village that have a care center					The nearest town or village that have an education					Distance (Km) - type of road				Direction	Populated area	Emirate or governorate or municipality
Distance (Km) - type of road				City or village	Distance (Km) - type of road				City or village	Distance (Km) - type of road				City or village							
Sea route	Rough	Easy	asphalt		Sea route	Rough	Easy	asphalt		Sea route	Rough	Easy	asphalt		Sea route	Rough	Easy	asphalt			
0	0	0	31	Samtah	0	0	0	1	As Sahi	0	0	0	1	As Sahi	0	0	0	1	South	Alqadb	As Sahi
0	0	0	0		0	0	0	0		0	0	0	0		0	0	0	87	East	Alkhawbuh	Al Harth
0	0	0	6	Al Harth	0	0	0	2	Samtah	0	0	0	2	Samtah	0	0	0	6	Southwest	Almuqid	Al Harth
0	0	0	2	Al Harth	0	0	0	2	Al Harth	0	0	0	2	Al Harth	0	0	0	2	South	Qaer Sralmuqtalaa	Al Harth
0	0	0	3	Al Harth	0	0	0	3	Al Harth	0	0	0	0		0	0	0	3	West	Albihtayt	Al Harth
0	0	0	5	Al Harth	0	0	0	5	Al Harth	0	0	0	5	Al Harth	0	0	0	5	South	Masfuquh	Al Harth
0	0	0	2	Al Harth	0	0	0	2	Al Harth	0	0	0	2	Al Harth	0	0	0	2	West	Aljybuh	Al Harth
0	0	0	14	Al Harth	0	0	0	3	Al Harth	0	0	0	14	Al Harth	0	0	0	14	Northwest	Umm Almatahin	Al Harth
0	0	0	16	Al Harth	0	0	0	16	Al Harth	0	0	0	16	Al Harth	0	0	0	16	Northwest	Almanqaluh	Al Harth
0	0	0	9	Al Harth	0	0	0	0		0	0	0	0		0	0	0	9	Northwest	Almuruwih	Al Harth

## Geographical data at the populated area level

The nearest city or village with a hospital					The nearest town or village that have a care center					The nearest town or village that have an education					Distance (Km) - type of road				Direction	Populated area	Emirate or governorate or municipality
Distance (Km) - type of road				City or village	Distance (Km) - type of road				City or village	Distance (Km) - type of road				City or village							
Sea route	Rough	Easy	asphalt		Sea route	Rough	Easy	asphalt		Sea route	Rough	Easy	asphalt		Sea route	Rough	Easy	asphalt			
0	0	0	12	Al Harth	0	0	0	12	Al Harth	0	0	0	12	Al Harth	0	0	0	12	Northeast	Zaqazaquh	Al Harth
0	7	0	0	Al Harth	0	7	0	0	Al Harth	0	7	0	0	Al Harth	0	7	0	0	Northwest	Aldamaah	Al Harth
0	0	0	3	Al Harth	0	0	0	0		0	0	0	3	Al Harth	0	0	0	3	Southeast	Alghalih	Al Harth
0	7	0	0	Al Harth	0	7	0	0	Al Harth	0	7	0	0	Al Harth	0	7	0	0	West	Almukhalaf	Al Harth
0	0	0	7	Al Harth	0	0	0	7	Al Harth	0	0	0	7	Al Harth	0	0	0	7	Northwest	Almughiruh	Al Harth
0	8	0	0	Al Harth	0	8	0	0	Al Harth	0	8	0	0	Al Harth	0	8	0	0	West	Umm Aldabba	Al Harth
0	0	0	8	Al Harth	0	0	0	8	Al Harth	0	0	0	8	Al Harth	0	0	0	8	Northwest	Almihsaruh	Al Harth
0	7	0	0	Al Harth	0	7	0	0	Al Harth	0	7	0	0	Al Harth	0	7	0	0	Northwest	Alshabaquh	Al Harth
0	0	0	4	Al Harth	0	0	0	3	Samtah	0	0	0	3	Samtah	0	0	0	4	West	Alsuwdiu	Al Harth
0	0	0	10	Al Harth	0	0	0	3	Al Harth	0	0	0	0		0	0	0	10	Northwest	Samil	Al Harth

## Geographical data at the populated area level

The nearest city or village with a hospital					The nearest town or village that have a care center					The nearest town or village that have an education					Distance (Km) - type of road				Direction	Populated area	Emirate or governorate or municipality
Distance (Km) - type of road				City or village	Distance (Km) - type of road				City or village	Distance (Km) - type of road				City or village							
Sea route	Rough	Easy	asphalt		Sea route	Rough	Easy	asphalt		Sea route	Rough	Easy	asphalt		Sea route	Rough	Easy	asphalt			
0	0	0	9	Al Harth	0	0	0	3	Samtah	0	0	0	0		0	0	0	9	Northwest	Marshuhuh	Al Harth
0	0	0	12	Al Harth	0	0	0	12	Al Harth	0	0	0	12	Al Harth	0	0	0	12	West	Aleayn Alharuh	Al Harth
0	13	0	0	Al Harth	0	13	0	0	Al Harth	0	13	0	0	Al Harth	0	13	0	0	West	'Abu Alnuwruh	Al Harth
0	0	0	10	Al Harth	0	0	0	10	Al Harth	0	0	0	10	Al Harth	0	0	0	10	West	Salaeah	Al Harth
0	15	0	0	Al Harth	0	6	0	0	Al Gofol	0	6	0	0	Al Gofol	0	15	0	0	West	Umm Alshifar	Al Harth
0	0	0	15	Al Harth	0	0	0	5	Al Gofol	0	0	0	5	Al Gofol	0	0	0	15	Southwest	Umm Aldaraq	Al Harth
0	0	13	0	Al Harth	0	0	3	0	Al Gofol	0	0	3	0	Al Gofol	0	0	13	0	Southwest	Umm Alsuqur	Al Harth
0	16	0	0	Al Harth	0	6	0	0	Al Gofol	0	6	0	0	Al Gofol	0	16	0	0	South	Mawshiruh	Al Harth
0	14	0	0	Al Harth	0	6	0	0	Al Gofol	0	6	0	0	Al Gofol	0	14	0	0	South	Aldhahliat	Al Harth
0	0	10	0	Al Harth	0	0	10	0	Al Harth	0	0	10	0	Al Harth	0	0	10	0	West	Almishbah Alraeilu	Al Harth

## Geographical data at the populated area level

The nearest city or village with a hospital					The nearest town or village that have a care center					The nearest town or village that have an education					Distance (Km) - type of road				Direction	Populated area	Emirate or governorate or municipality
Distance (Km) - type of road				City or village	Distance (Km) - type of road				City or village	Distance (Km) - type of road				City or village							
Sea route	Rough	Easy	asphalt		Sea route	Rough	Easy	asphalt		Sea route	Rough	Easy	asphalt		Sea route	Rough	Easy	asphalt			
0	0	0	2	Al Harth	0	0	0	2	Al Harth	0	0	0	0		0	0	0	2	West	Alqarn	Al Harth
0	0	0	2	Al Harth	0	0	0	2	Al Harth	0	0	0	2	Al Harth	0	0	0	2	West	Aldafiniuh	Al Harth
0	0	0	7	Al Harth	0	0	0	7	Al Harth	0	0	0	7	Al Harth	0	0	0	7	Northwest	Alkaras	Al Harth
0	0	0	2	Al Harth	0	0	0	2	Al Harth	0	0	0	2	Al Harth	0	0	0	2	West	Almuetarad	Al Harth
0	0	0	3	Al Harth	0	0	0	3	Al Harth	0	0	0	0		0	0	0	3	West	Sudanh	Al Harth
0	0	0	5	Al Harth	0	0	0	5	Al Harth	0	0	0	5	Al Harth	0	0	0	5	West	Almaqal	Al Harth
0	0	0	7	Al Harth	0	0	0	7	Al Harth	0	0	0	7	Al Harth	0	0	0	7	West	Albayda'	Al Harth
0	0	0	2	Al Harth	0	0	0	2	Al Harth	0	0	0	2	Al Harth	0	0	0	2	South	Lihajin Dabriun	Al Harth
0	0	0	5	Al Harth	0	0	0	5	Al Harth	0	0	0	5	Al Harth	0	0	0	5	West	Almzabarat(Alelya)	Al Harth
0	0	0	2	Al Harth	0	0	0	2	Al Harth	0	0	0	2	Al Harth	0	0	0	2	Southwest	Almudfun	Al Harth

## Geographical data at the populated area level

The nearest city or village with a hospital					The nearest town or village that have a care center					The nearest town or village that have an education					Distance (Km) - type of road				Direction	Populated area	Emirate or governorate or municipality
Distance (Km) - type of road				City or village	Distance (Km) - type of road				City or village	Distance (Km) - type of road				City or village							
Sea route	Rough	Easy	asphalt		Sea route	Rough	Easy	asphalt		Sea route	Rough	Easy	asphalt		Sea route	Rough	Easy	asphalt			
0	0	0	2	Al Harth	0	0	0	2	Al Harth	0	0	0	2	Al Harth	0	0	0	2	South	Alwajeuh	Al Harth
0	0	0	17	Al Harth	0	0	0	0		0	0	0	17	Al Harth	0	0	0	17	North	Aljabiriu	Al Harth
0	0	0	17	Al Harth	0	0	0	17	Al Harth	0	0	0	17	Al Harth	0	0	0	17	North	Arabiei	Al Harth
0	0	0	15	Al Harth	0	0	0	2	Al Harth	0	0	0	15	Al Harth	0	0	0	15	North	'Ama Alnasayib	Al Harth
0	0	0	11	Al Harth	0	0	0	1	Al Harth	0	0	0	11	Al Harth	0	0	0	11	North	Alkhaqaquh	Al Harth
0	0	0	15	Al Harth	0	0	0	2	Al Harth	0	0	0	15	Al Harth	0	0	0	15	North	Aleabadiuh	Al Harth
0	0	0	14	Al Harth	0	0	0	3	Al Harth	0	0	0	14	Al Harth	0	0	0	14	East	Alsiyabuh	Al Harth
0	0	0	20	Al Harth	0	0	0	3	Al Harth	0	0	0	20	Al Harth	0	0	0	20	Northwest	Almanaeq Almueanaq	Al Harth
0	0	0	3	Al Harth	0	0	0	3	Al Harth	0	0	0	3	Al Harth	0	0	0	3	Northeast	Qayim Alkueub	Al Harth
0	0	0	6	Al Harth	0	0	0	6	Al Harth	0	0	0	6	Al Harth	0	0	0	6	West	Alzuhr	Al Harth

## Geographical data at the populated area level

The nearest city or village with a hospital					The nearest town or village that have a care center					The nearest town or village that have an education					Distance (Km) - type of road				Direction	Populated area	Emirate or governorate or municipality
Distance (Km) - type of road				City or village	Distance (Km) - type of road				City or village	Distance (Km) - type of road				City or village							
Sea route	Rough	Easy	asphalt		Sea route	Rough	Easy	asphalt		Sea route	Rough	Easy	asphalt		Sea route	Rough	Easy	asphalt			
0	0	0	5	Al Harth	0	0	0	5	Al Harth	0	0	0	5	Al Harth	0	0	0	5	North	Alrazamuh	Al Harth
0	0	0	8	Al Harth	0	0	0	8	Al Harth	0	0	0	8	Al Harth	0	0	0	8	Southeast	Almuqabis	Al Harth
0	0	0	6	Al Harth	0	0	0	6	Al Harth	0	0	0	6	Al Harth	0	0	0	6	North	Aldahruh	Al Harth
0	0	0	7	Al Harth	0	0	0	7	Al Harth	0	0	0	7	Al Harth	0	0	0	7	North	Qamar	Al Harth
0	0	0	8	Al Harth	0	0	0	8	Al Harth	0	0	0	8	Al Harth	0	0	0	8	Northeast	Qayim Alsiyab	Al Harth
0	0	0	6	Al Harth	0	0	0	6	Al Harth	0	0	0	6	Al Harth	0	0	0	6	North	Almuetarad Tawyliq	Al Harth
0	0	0	9	Al Harth	0	0	0	9	Al Harth	0	0	0	9	Al Harth	0	0	0	9	North	Alhamiduh	Al Harth
0	0	0	10	Al Harth	0	0	0	10	Al Harth	0	0	0	10	Al Harth	0	0	0	10	West	Qayim Zabid	Al Harth
0	0	0	6	Al Harth	0	0	0	6	Al Harth	0	0	0	6	Al Harth	0	0	0	6	Northwest	Alkareamaa	Al Harth
0	0	0	5	Al Harth	0	0	0	5	Al Harth	0	0	0	5	Al Harth	0	0	0	5	North	Jadie Namir	Al Harth



## Geographical data at the populated area level

The nearest city or village with a hospital					The nearest town or village that have a care center					The nearest town or village that have an education					Distance (Km) - type of road				Direction	Populated area	Emirate or governorate or municipality
Distance (Km) - type of road				City or village	Distance (Km) - type of road				City or village	Distance (Km) - type of road				City or village							
Sea route	Rough	Easy	asphalt		Sea route	Rough	Easy	asphalt		Sea route	Rough	Easy	asphalt		Sea route	Rough	Easy	asphalt			
0	11	0	0	Al Harth	0	11	0	0	Al Harth	0	11	0	0	Al Harth	0	11	0	0	West	Alkhalu	Al Harth
0	0	0	7	Al Harth	0	0	0	7	Al Harth	0	0	0	7	Al Harth	0	0	0	7	North	Dar Alnasr	Al Harth
0	0	0	9	Al Harth	0	0	0	9	Al Harth	0	0	0	9	Al Harth	0	0	0	9	East	Alqirqaieu	Al Harth
0	0	0	7	Al Harth	0	0	0	7	Al Harth	0	0	0	7	Al Harth	0	0	0	7	East	Gharb Shuei	Al Harth
0	0	0	7	Al Harth	0	0	0	7	Al Harth	0	0	0	7	Al Harth	0	0	0	7	East	Albutul	Al Harth
0	0	0	3	Al Harth	0	0	0	3	Al Harth	0	0	0	3	Al Harth	0	0	0	3	East	Alearah	Al Harth
0	0	0	3	Al Harth	0	0	0	3	Al Harth	0	0	0	3	Al Harth	0	0	0	3	Southeast	Khamran	Al Harth
0	0	0	7	Al Harth	0	0	0	7	Al Harth	0	0	0	7	Al Harth	0	0	0	7	South	Alsabakhayih	Al Harth
0	0	0	8	Al Harth	0	0	0	8	Al Harth	0	0	0	8	Al Harth	0	0	0	8	South	Gharib Alqasab	Al Harth
0	0	0	7	Al Harth	0	0	0	7	Al Harth	0	0	0	7	Al Harth	0	0	0	7	South	Almaerisuh	Al Harth

## Geographical data at the populated area level

The nearest city or village with a hospital					The nearest town or village that have a care center					The nearest town or village that have an education					Distance (Km) - type of road				Direction	Populated area	Emirate or governorate or municipality
Distance (Km) - type of road				City or village	Distance (Km) - type of road				City or village	Distance (Km) - type of road				City or village							
Sea route	Rough	Easy	asphalt		Sea route	Rough	Easy	asphalt		Sea route	Rough	Easy	asphalt		Sea route	Rough	Easy	asphalt			
0	0	0	7	Al Harth	0	0	0	5	Samtah	0	0	0	5	Samtah	0	0	0	7	Southeast	Alqafeuh	Al Harth
0	0	0	4	Al Harth	0	0	0	5	Al Harth	0	0	0	2	Al Harth	0	0	0	4	South	Almunqalib	Al Harth
0	35	0	0	Al Harth	0	35	0	0	Al Harth	0	0	0	10	Al Gofol	0	35	0	0	South	Almukandarat	Al Harth
0	40	0	0	Al Harth	0	40	0	0	Al Harth	0	0	0	15	Al Gofol	0	40	0	0	South	Alkuduri	Al Harth
0	0	0	1	Al Harth	0	0	0	1	Al Harth	0	0	0	1	Al Harth	0	0	0	1	East	Mudabie	Al Harth
0	0	0	6	Al Harth	0	0	0	6	Al Harth	0	0	0	6	Al Harth	0	0	0	6	West	Almuzabirat (Alsufalaa)	Al Harth
0	8	0	19	Al Harth	0	8	0	19	Al Harth	0	8	0	19	Al Harth	0	8	0	19	South	Dabiruh	Al Harth
0	27	0	0	Al Harth	0	0	0	10	Al Gofol	0	0	0	10	Al Gofol	0	27	0	0	South	Jalah	Al Harth
0	0	0	8	Al Harth	0	0	0	8	Al Harth	0	0	0	8	Al Harth	0	0	0	8	East	Qayim Alsaahih	Al Harth
0	0	0	13	Al Harth	0	0	0	13	Al Harth	0	0	0	13	Al Harth	0	0	0	13	Northeast	Alqimuh	Al Harth

## Geographical data at the populated area level

The nearest city or village with a hospital					The nearest town or village that have a care center					The nearest town or village that have an education					Distance (Km) - type of road				Direction	Populated area	Emirate or governorate or municipality
Distance (Km) - type of road				City or village	Distance (Km) - type of road				City or village	Distance (Km) - type of road				City or village							
Sea route	Rough	Easy	asphalt		Sea route	Rough	Easy	asphalt		Sea route	Rough	Easy	asphalt		Sea route	Rough	Easy	asphalt			
0	35	0	0	Al Harth	0	0	0	3	Samtah	0	0	0	3	Samtah	0	35	0	0	South	Sira Alhamruh	Al Harth
0	40	0	0	Al Harth	0	0	0	3	Samtah	0	0	0	3	Samtah	0	40	0	0	South	Almashbubi	Al Harth
0	0	0	8	Al Harth	0	0	0	8	Al Harth	0	0	0	8	Al Harth	0	0	0	8	East	Alrasfuh	Al Harth
0	0	0	9	Al Harth	0	0	0	9	Al Harth	0	0	0	9	Al Harth	0	0	0	9	East	Wadi Rahim	Al Harth
0	0	0	5	Al Harth	0	0	0	5	Al Harth	0	0	0	5	Al Harth	0	0	0	5	South	Wa'Adaa Jalah Umm Musharibah	Al Harth
0	0	0	6	Al Harth	0	0	0	6	Al Harth	0	0	0	6	Al Harth	0	0	0	6	South	Umm Aljimnuh	Al Harth
0	0	0	10	Al Harth	0	0	0	5	Al Gofol	0	0	0	5	Al Gofol	0	0	0	10	Southwest	Almakhariq	Al Harth
0	0	0	12	Al Harth	0	0	0	12	Al Harth	0	0	0	12	Al Harth	0	0	0	12	West	Umm Alkhashb	Al Harth
0	0	0	5	Al Harth	0	0	0	5	Al Harth	0	0	0	5	Al Harth	0	0	0	5	Northwest	Zahar Aljamal	Al Harth
0	7	0	0	Al Harth	0	7	0	0	Al Harth	0	7	0	0	Al Harth	0	7	0	0	Northwest	Aleak	Al Harth

## Geographical data at the populated area level

The nearest city or village with a hospital					The nearest town or village that have a care center					The nearest town or village that have an education					Distance (Km) - type of road				Direction	Populated area	Emirate or governorate or municipality
Distance (Km) - type of road				City or village	Distance (Km) - type of road				City or village	Distance (Km) - type of road				City or village							
Sea route	Rough	Easy	asphalt		Sea route	Rough	Easy	asphalt		Sea route	Rough	Easy	asphalt		Sea route	Rough	Easy	asphalt			
0	0	0	6	Al Harth	0	0	0	5	Al Harth	0	4	0	6	Al Harth	0	0	0	6	Northwest	Aljawf	Al Harth
0	0	0	9	Al Harth	0	0	0	9	Al Harth	0	0	0	9	Al Harth	0	0	0	9	East	Aleuqm	Al Harth
0	0	0	3	Al Harth	0	0	0	3	Al Harth	0	0	0	3	Al Harth	0	0	0	3	East	Alrabahuh	Al Harth
0	0	0	43	Al Harth	0	0	0	7	Al Gofol	0	0	0	9	Al Gofol	0	0	0	43	South	Jahizuh	Al Harth
0	27	0	0	Al Harth	0	0	0	7	Al Gofol	0	0	0	7	Al Gofol	0	27	0	0	South	Aleashuh Alhamra'	Al Harth
0	45	0	0	Al Harth	0	0	0	10	Al Gofol	0	0	0	11	Al Gofol	0	45	0	0	South	Aljalal Almusyar	Al Harth
0	0	0	5	Al Harth	0	0	0	5	Al Harth	0	0	0	5	Al Harth	0	0	0	5	East	Almasiluh	Al Harth
0	0	0	7	Al Harth	0	0	0	7	Al Harth	0	0	0	7	Al Harth	0	0	0	7	North	Almarawi	Al Harth
0	0	0	7	Al Harth	0	0	0	2	Samtah	0	0	0	2	Samtah	0	0	0	7	East	Qamadah	Al Harth
0	0	0	7	Al Harth	0	0	0	4	Samtah	0	0	0	4	Samtah	0	0	0	7	Southwest	Wa'Adaa Qaemus	Al Harth

## Geographical data at the populated area level

The nearest city or village with a hospital					The nearest town or village that have a care center					The nearest town or village that have an education					Distance (Km) - type of road				Direction	Populated area	Emirate or governorate or municipality
Distance (Km) - type of road				City or village	Distance (Km) - type of road				City or village	Distance (Km) - type of road				City or village							
Sea route	Rough	Easy	asphalt		Sea route	Rough	Easy	asphalt		Sea route	Rough	Easy	asphalt		Sea route	Rough	Easy	asphalt			
0	0	0	6	Al Harth	0	0	0	4	Al Gofol	0	0	0	4	Al Gofol	0	0	0	6	West	Wabarh	Al Harth
0	0	0	11	Al Harth	0	0	0	11	Al Harth	0	0	0	11	Al Harth	0	0	0	11	Northwest	Kamilh	Al Harth
0	0	0	5	Al Harth	0	0	0	5	Al Harth	0	0	0	5	Al Harth	0	0	0	5	East	Sira Qunue	Al Harth
0	13	0	0	Al Harth	0	13	0	0	Al Harth	0	13	0	0	Al Harth	0	13	0	0	Northwest	Radahat Alsharif	Al Harth
0	0	0	1	Al Harth	0	0	0	1	Al Harth	0	0	0	1	Al Harth	0	0	0	1	South	Sirun Hadid	Al Harth
0	0	0	6	Al Harth	0	0	0	6	Al Gofol	0	0	0	6	Al Gofol	0	0	0	6	West	Alfaliqih	Al Harth
0	0	0	10	Al Harth	0	0	0	10	Al Harth	0	0	0	10	Al Harth	0	0	0	10	West	Eanaqsan	Al Harth
0	0	0	20	Al Harth	0	0	0	16	Al Khashl	0	0	0	0	0	0	0	20	North	Alkhashal	Al Khashl	
0	0	0	9	Al Harth	0	0	0	9	Al Harth	0	0	0	0	0	0	0	9	Northeast	Alsuduh	Al Khashl	
0	0	0	37	Al Harth	0	0	0	26	Al Harth	0	0	0	17	Al Khashl	0	0	0	17	Northwest	Almaghasil	Al Khashl

## Geographical data at the populated area level

The nearest city or village with a hospital					The nearest town or village that have a care center					The nearest town or village that have an education					Distance (Km) - type of road				Direction	Populated area	Emirate or governorate or municipality
Distance (Km) - type of road				City or village	Distance (Km) - type of road				City or village	Distance (Km) - type of road				City or village							
Sea route	Rough	Easy	asphalt		Sea route	Rough	Easy	asphalt		Sea route	Rough	Easy	asphalt		Sea route	Rough	Easy	asphalt			
0	0	0	25	Al Harth	0	0	0	22	Al Harth	0	0	0	5	Al Khashl	0	0	0	5	North	Albahhar	Al Khashl
0	0	0	20	Al Harth	0	0	0	14	Al Harth	0	0	0	0		0	0	0	5	West	Alsalam	Al Khashl
0	0	0	25	Al Harth	0	0	0	22	Al Harth	0	0	0	5	Al Khashl	0	0	0	5	Northeast	'Abu Alnakhil	Al Khashl
0	0	0	25	Al Harth	0	0	0	22	Al Harth	0	0	0	3	Al Khashl	0	0	0	13	North	'Abu Aleasmuh	Al Khashl
0	0	0	22	Al Harth	0	0	0	16	Al Harth	0	0	0	3	Al Khashl	0	0	0	7	Northwest	Alrukabuh	Al Khashl
0	0	0	20	Al Harth	0	0	0	10	Al Harth	0	0	0	1	Al Khashl	0	0	0	3	West	Makhshushh	Al Khashl
0	0	0	27	Al Harth	0	7	0	3	Al Harth	0	0	0	7	Al Khashl	0	0	0	7	South	Almushafuh	Al Khashl
0	0	0	29	Al Harth	0	0	0	7	Al Harth	0	0	0	9	Al Khashl	0	0	0	9	South	Alkabshuuh	Al Khashl
0	0	0	26	Al Harth	0	0	0	9	Al Harth	0	0	0	26	Al Harth	0	0	0	9	South	Almuraea	Al Khashl
0	0	0	30	Al Harth	0	0	0	13	Al Harth	0	0	0	10	Al Khashl	0	0	0	10	Southeast	Almakhray	Al Khashl

## Geographical data at the populated area level

The nearest city or village with a hospital					The nearest town or village that have a care center					The nearest town or village that have an education					Distance (Km) - type of road				Direction	Populated area	Emirate or governorate or municipality
Distance (Km) - type of road				City or village	Distance (Km) - type of road				City or village	Distance (Km) - type of road				City or village							
Sea route	Rough	Easy	asphalt		Sea route	Rough	Easy	asphalt		Sea route	Rough	Easy	asphalt		Sea route	Rough	Easy	asphalt			
0	0	0	28	Al Harth	0	0	0	11	Al Harth	0	0	0	8	Al Khashl	0	0	0	8	Southeast	Alhibatuh	Al Khashl
0	0	0	28	Al Harth	0	0	0	11	Al Harth	0	0	0	8	Al Khashl	0	0	0	8	South	Swdi Alhibatuh	Al Khashl
0	0	0	37	Al Harth	0	0	0	26	Al Harth	0	0	0	23	Al Khashl	0	0	0	23	Southeast	Juf Almusaydaa	Al Khashl
0	0	0	28	Al Harth	0	0	0	21	Al Harth	0	0	0	18	Al Khashl	0	0	0	18	Southeast	Alqarishih	Al Khashl
0	0	0	28	Al Harth	0	0	0	23	Al Harth	0	0	0	20	Al Khashl	0	0	0	20	South	Umm Alqame	Al Khashl
0	0	0	13	Al Harth	0	0	0	10	Al Khashl	0	0	0	0		0	0	0	23	South	Almiqtabuh	Al Khashl
0	0	0	12	Al Harth	0	0	0	9	Al Khashl	0	0	0	1	Al Khashl	0	0	0	10	South	Barh	Al Khashl
0	0	0	15	Al Harth	0	0	0	9	Al Khashl	0	0	0	5	Al Khashl	0	0	0	11	South	Aldaquh	Al Khashl
0	0	0	13	Al Harth	0	0	0	7	Al Khashl	0	0	0	3	Al Khashl	0	0	0	35	South	Alsuwdiu	Al Khashl
0	0	0	14	Al Harth	0	0	0	4	Al Khashl	0	0	0	0		0	0	0	37	Southwest	Almaetin	Al Khashl

## Geographical data at the populated area level

The nearest city or village with a hospital					The nearest town or village that have a care center					The nearest town or village that have an education					Distance (Km) - type of road				Direction	Populated area	Emirate or governorate or municipality
Distance (Km) - type of road				City or village	Distance (Km) - type of road				City or village	Distance (Km) - type of road				City or village							
Sea route	Rough	Easy	asphalt		Sea route	Rough	Easy	asphalt		Sea route	Rough	Easy	asphalt		Sea route	Rough	Easy	asphalt			
0	0	0	16	Al Harth	0	0	0	5	Al Harth	0	0	0	5	Al Khashl	0	0	0	5	South	Almaqdhaf	Al Khashl
0	0	0	17	Al Harth	0	0	0	5	Al Khashl	0	0	0	5	Al Khashl	0	0	0	5	South	Alkarbus	Al Khashl
0	0	0	16	Al Harth	0	0	15	0	Al Khashl	0	0	15	0	Al Khashl	0	0	0	15	Southwest	Alqiraeuh Alsharqiuh	Al Khashl
0	45	0	0	Al Harth	0	20	0	28	Al Harth	0	0	0	20	Al Khashl	0	0	0	20	South	Aljahayir	Al Khashl
0	0	0	13	Al Harth	0	0	0	3	Al Khashl	0	0	0	3	Al Khashl	0	0	0	25	South	Alqarwaniah	Al Khashl
0	0	0	15	Al Harth	0	0	0	3	Al Khashl	0	0	0	3	Al Khashl	0	0	3	7	Southwest	Abwsialuh	Al Khashl
0	0	0	15	Al Harth	0	0	0	4	Al Khashl	0	0	0	4	Al Khashl	0	0	0	12	Southwest	Markuzah	Al Khashl
0	0	0	16	Al Harth	0	0	0	5	Al Khashl	0	0	0	5	Al Khashl	0	0	5	10	South	Abwlhmh	Al Khashl
0	0	0	16	Al Harth	0	0	0	3	Al Khashl	0	0	0	3	Al Khashl	0	0	8	20	Southwest	Umm Alqadb	Al Khashl
0	0	0	17	Al Harth	0	0	0	14	Al Harth	0	0	0	3	Al Harth	0	0	0	5	South	Abwalkuthath	Al Khashl



## Geographical data at the populated area level

The nearest city or village with a hospital					The nearest town or village that have a care center					The nearest town or village that have an education					Distance (Km) - type of road				Direction	Populated area	Emirate or governorate or municipality
Distance (Km) - type of road				City or village	Distance (Km) - type of road				City or village	Distance (Km) - type of road				City or village							
Sea route	Rough	Easy	asphalt		Sea route	Rough	Easy	asphalt		Sea route	Rough	Easy	asphalt		Sea route	Rough	Easy	asphalt			
0	0	0	25	Al Harth	0	0	0	29	Al Harth	0	0	0	20	Al Khashl	0	0	0	20	Northwest	Umm Almushrib	Al Khashl
0	0	0	27	Al Harth	0	0	0	17	Al Harth	0	0	0	8	Al Khashl	0	0	0	8	Northwest	Almadarih	Al Khashl
0	0	0	29	Al Harth	0	0	0	21	Al Harth	0	0	0	0		0	0	0	12	West	Abwalkzm	Al Khashl
0	0	0	20	Al Harth	0	0	2	15	Al Harth	0	0	3	5	Al Khashl	0	0	3	5	West	Almafraq	Al Khashl
0	0	0	20	Al Harth	0	0	7	9	Al Harth	0	0	7	7	Al Khashl	0	0	7	7	West	Almudirah	Al Khashl
0	0	0	19	Al Harth	0	0	0	14	Al Harth	0	0	0	3	Al Khashl	0	0	0	3	Southwest	Almaqlue	Al Khashl
0	0	0	19	Al Harth	0	0	0	17	Al Harth	0	0	0	4	Al Khashl	0	0	0	4	Southwest	Aleatfuh	Al Khashl
0	0	0	19	Al Harth	0	0	0	12	Al Harth	0	0	0	3	Al Khashl	0	0	0	3	Southwest	Almidrab	Al Khashl
0	0	0	18	Al Harth	0	0	0	16	Al Harth	0	0	0	7	Al Khashl	0	0	0	7	West	Almutalasiq	Al Khashl
0	0	0	20	Al Harth	0	0	0	23	Al Harth	0	0	0	3	Al Khashl	0	0	0	3	West	Almajrd	Al Khashl

## Geographical data at the populated area level

The nearest city or village with a hospital					The nearest town or village that have a care center					The nearest town or village that have an education					Distance (Km) - type of road				Direction	Populated area	Emirate or governorate or municipality
Distance (Km) - type of road				City or village	Distance (Km) - type of road				City or village	Distance (Km) - type of road				City or village							
Sea route	Rough	Easy	asphalt		Sea route	Rough	Easy	asphalt		Sea route	Rough	Easy	asphalt		Sea route	Rough	Easy	asphalt			
0	0	0	29	Al Harth	0	0	0	18	Al Harth	0	0	0	9	Al Khashl	0	0	0	9	West	Biharih	Al Khashl
0	0	0	19	Al Harth	0	0	0	19	Al Harth	0	0	3	8	Al Khashl	0	0	3	8	South	Umm Allwy	Al Khashl
0	0	0	32	Al Harth	0	0	0	29	Al Harth	0	0	0	12	Al Khashl	0	0	0	12	North	Umm Alqafe	Al Khashl
0	14	0	0	Al Harth	0	4	0	10	Al Khashl	0	4	0	10	Al Khashl	0	4	0	16	Southwest	Umm Alsawwada	Al Khashl
0	0	0	15	Al Harth	0	15	0	0	Al Khashl	0	15	0	0	Al Khashl	0	5	0	13	Southwest	Turabih	Al Khashl
0	0	0	13	Al Harth	0	0	2	0	Al Khashl	0	0	2	0	Al Khashl	0	0	3	12	Southwest	Alqaraeitalshmalia	Al Khashl
0	0	0	13	Al Harth	0	0	0	0		0	0	0	0		0	0	6	22	Southwest	Umm Shaenun	Al Khashl
0	3	3	9	Al Harth	0	0	5	29	Al Harth	0	0	0	12	Al Khashl	0	0	0	12	South	Alldasuh	Al Khashl
0	2	3	10	Al Harth	0	2	0	0	Al Khashl	0	2	0	0	Al Khashl	0	3	3	20	Southwest	Shahrayn	Al Khashl
0	2	0	8	Al Harth	0	3	0	0	Al Khashl	0	3	0	0	Al Khashl	0	1	3	18	Southwest	Umm Aleakash	Al Khashl

Table (33 - 70 )

## Geographical data at the populated area level

The nearest city or village with a hospital					The nearest town or village that have a care center					The nearest town or village that have an education					Distance (Km) - type of road				Direction	Populated area	Emirate or governorate or municipality
Distance (Km) - type of road				City or village	Distance (Km) - type of road				City or village	Distance (Km) - type of road				City or village							
Sea route	Rough	Easy	asphalt		Sea route	Rough	Easy	asphalt		Sea route	Rough	Easy	asphalt		Sea route	Rough	Easy	asphalt			
0	0	0	25	Al Harth	0	0	0	19	Al Harth	0	0	0	10	Al Khashl	0	0	0	10	West	Sudi Sayal	Al Khashl
0	0	0	26	Al Harth	0	0	0	9	Al Harth	0	0	0	6	Al Khashl	0	0	0	6	South	Almutalie	Al Khashl
0	0	0	25	Al Harth	0	0	0	6	Al Harth	0	0	0	3	Al Khashl	0	0	0	3	South	'Ama Alkhashb	Al Khashl
0	20	0	15	Al Harth	0	0	0	18	Al Harth	0	0	0	15	Al Khashl	0	0	0	15	South	Aljarashib	Al Khashl
0	0	0	18	Al Harth	0	0	0	8	Al Harth	0	0	0	5	Al Khashl	0	0	0	5	Southwest	Alzabaruh	Al Khashl
0	20	0	16	Al Harth	0	0	0	25	Al Harth	0	0	0	16	Al Khashl	0	0	0	16	Northwest	Almudarijuh	Al Khashl
0	0	0	27	Al Harth	0	0	0	27	Al Harth	0	0	0	7	Al Khashl	0	0	0	7	Southwest	Umm Alfisii	Al Khashl
0	0	0	24	Al Harth	0	0	0	13	Al Harth	0	0	0	4	Al Khashl	0	0	0	4	West	'Abu Aleakthl	Al Khashl
0	0	0	0		0	0	0	0		0	0	0	0		0	0	0	52	Northeast	Damad	Damad
0	0	0	5	Damad	0	0	0	5	Damad	0	0	0	5	Damad	0	0	0	5	Northeast	Halal Alshuhraa	Damad

The sixteenth services guide 2017\_Region Jazan

Table (33 - 71 )

## Geographical data at the populated area level

The nearest city or village with a hospital					The nearest town or village that have a care center					The nearest town or village that have an education					Distance (Km) - type of road				Direction	Populated area	Emirate or governorate or municipality
Distance (Km) - type of road				City or village	Distance (Km) - type of road				City or village	Distance (Km) - type of road				City or village							
Sea route	Rough	Easy	asphalt		Sea route	Rough	Easy	asphalt		Sea route	Rough	Easy	asphalt		Sea route	Rough	Easy	asphalt			
0	0	0	8	Damad	0	0	0	5	Damad	0	0	0	3	Damad	0	0	0	8	East	Halah Ealiun Habibi	Damad
0	0	0	4	Damad	0	0	0	4	Damad	0	0	0	4	Damad	0	0	0	4	Northeast	Alzurqa'	Damad
0	0	0	13	Damad	0	0	0	5	Damad	0	0	0	3	Damad	0	0	0	13	South	Alcamp Radiys	Damad
0	0	0	13	Damad	0	0	0	5	Damad	0	0	0	0		0	0	0	13	South	Almahaluh Wafarms Uha	Damad
0	0	0	13	Damad	0	0	0	5	Damad	0	0	0	2	Damad	0	0	0	13	South	Alwasit	Damad
0	0	0	8	Damad	0	0	0	2	Damad	0	0	0	3	Damad	0	0	0	8	West	Aleaws	Damad
0	0	0	6	Damad	0	0	0	1	Damad	0	0	0	0		0	0	0	6	Southwest	Altaahirih	Damad
0	0	0	6	Damad	0	0	0	0		0	0	0	0		0	0	0	6	Southwest	Khadiruh	Damad
0	0	0	7	Damad	0	0	0	2	Damad	0	0	0	2	Damad	0	0	0	7	West	Alnazhuh	Damad
0	0	0	10	Damad	0	0	0	8	Damad	0	0	0	0		0	0	0	10	South	Alqumraa Wafarms Uha	Damad

Table (33 - 72 )

## Geographical data at the populated area level

The nearest city or village with a hospital					The nearest town or village that have a care center					The nearest town or village that have an education					Distance (Km) - type of road				Direction	Populated area	Emirate or governorate or municipality
Distance (Km) - type of road				City or village	Distance (Km) - type of road				City or village	Distance (Km) - type of road				City or village							
Sea route	Rough	Easy	asphalt		Sea route	Rough	Easy	asphalt		Sea route	Rough	Easy	asphalt		Sea route	Rough	Easy	asphalt			
0	0	0	12	Damad	0	0	0	12	Damad	0	0	0	0		0	0	0	12	Southeast	Alharija	Damad
0	0	5	10	Damad	0	0	0	5	Damad	0	0	0	4	Damad	0	0	5	10	Southeast	Halah Nasir Ghazaa	Damad
0	0	0	14	Damad	0	0	0	14	Damad	0	0	0	0		0	0	0	14	Southeast	Alhusan	Damad
0	5	5	5	Damad	0	3	1	1	Damad	0	1	1	1	Damad	0	5	5	5	Southeast	Raha Bilaj Wafarms Uh	Damad
0	0	0	11	Damad	0	0	0	0		0	0	0	0		0	0	0	11	East	Alshaqiraa	Alshuqayri
0	0	0	10	Damad	0	0	0	1	Alshuqayri	0	0	0	1	Alshuqayri	0	0	0	1	Northwest	Halah Eabdah Naeman	Alshuqayri
0	0	0	11	Damad	0	0	0	1	Alshuqayri	0	0	0	1	Alshuqayri	0	0	0	1	South	Jabajb	Alshuqayri
0	0	0	12	Damad	0	0	0	1	Alshuqayri	0	0	0	1	Alshuqayri	0	0	2	0	Southeast	Almihbasuh	Alshuqayri
0	0	0	13	Damad	0	0	0	0		0	0	0	0		0	0	3	0	South	Aljahu	Alshuqayri
0	0	3	17	Damad	0	0	0	2	Alshuqayri	0	0	0	2	Alshuqayri	0	0	3	1	South	Qayim Aljahu	Alshuqayri

## Geographical data at the populated area level

The nearest city or village with a hospital					The nearest town or village that have a care center					The nearest town or village that have an education					Distance (Km) - type of road				Direction	Populated area	Emirate or governorate or municipality
Distance (Km) - type of road				City or village	Distance (Km) - type of road				City or village	Distance (Km) - type of road				City or village							
Sea route	Rough	Easy	asphalt		Sea route	Rough	Easy	asphalt		Sea route	Rough	Easy	asphalt		Sea route	Rough	Easy	asphalt			
0	0	0	18	Damad	0	0	0	1	Alshuqayri	0	0	0	1	Alshuqayri	0	0	6	0	Southeast	Mahbubuh	Alshuqayri
0	0	3	12	Damad	0	0	3	1	Alshuqayri	0	0	3	1	Alshuqayri	0	0	3	1	East	Aljabalayuh	Alshuqayri
0	0	0	15	Damad	0	0	0	5	Alshuqayri	0	0	0	5	Alshuqayri	0	0	0	5	North	'Abu Hidabah	Alshuqayri
0	0	0	16	Damad	0	0	0	2	Alshuqayri	0	0	0	2	Alshuqayri	0	0	0	5	East	Khamieuh	Alshuqayri
0	0	0	10	Damad	0	0	0	3	Alshuqayri	0	0	0	0	0	0	0	3	Northwest	Jaribuh	Alshuqayri	
0	0	0	15	Damad	0	0	0	1	Alshuqayri	0	0	0	1	Alshuqayri	0	0	0	1	East	Sanif Alsanjar	Alshuqayri
0	0	0	14	Damad	0	0	0	4	Alshuqayri	0	0	0	3	Alshuqayri	0	0	0	4	Northwest	Hulat Musaa Bin Nasir	Alshuqayri
0	0	5	21	Damad	0	0	2	1	Alshuqayri	0	0	2	1	Alshuqayri	0	0	5	5	Southeast	Radash Al'Aelaa	Alshuqayri
0	0	5	21	Damad	0	0	0	2	Alshuqayri	0	0	0	0	0	0	5	5	Southeast	Radash Al'Asfal	Alshuqayri	
0	0	1	9	Damad	0	0	0	6	Damad	0	0	0	6	Alshuqayri	0	0	0	6	Northwest	Alzurqa' Aleulya	Alshuqayri

## Geographical data at the populated area level

The nearest city or village with a hospital					The nearest town or village that have a care center					The nearest town or village that have an education					Distance (Km) - type of road				Direction	Populated area	Emirate or governorate or municipality
Distance (Km) - type of road				City or village	Distance (Km) - type of road				City or village	Distance (Km) - type of road				City or village							
Sea route	Rough	Easy	asphalt		Sea route	Rough	Easy	asphalt		Sea route	Rough	Easy	asphalt		Sea route	Rough	Easy	asphalt			
0	0	1	9	Damad	0	0	1	7	Alshuqayri	0	0	1	1	Alshuqayri	0	0	1	7	North	Malufa	Alshuqayri
0	0	2	23	Damad	0	0	2	2	Alshuqayri	0	0	0	4	Alshuqayri	0	0	2	6	North	Hulat Alsabianaa	Alshuqayri
0	0	2	26	Damad	0	0	0	0		0	0	0	0		0	0	2	13	North	Alhumaa	Alshuqayri
0	0	2	17	Damad	0	0	2	8	Alshuqayri	0	0	2	8	Alshuqayri	0	0	2	8	Northwest	Halah Almusruhaa	Alshuqayri
0	0	2	17	Damad	0	0	2	2	Alshuqayri	0	0	2	2	Alshuqayri	0	0	2	8	Northeast	Hulat Bin Dawud	Alshuqayri
0	0	3	18	Damad	0	0	1	0	Alshuqayri	0	0	1	0	Alshuqayri	0	0	3	7	North	Qayim Alhumaa	Alshuqayri
0	0	2	18	Damad	0	0	1	0	Alshuqayri	0	0	1	0	Alshuqayri	0	0	2	6	North	Alhadabuh Aleulya	Alshuqayri
0	20	0	20	Damad	0	1	0	0	Alshuqayri	0	1	0	0	Alshuqayri	0	0	34	0	East	Muhaylilh	Alshuqayri
0	0	0	41	Damad	0	0	0	0		0	0	0	0		0	0	0	30	East	Almushawf	Alshuqayri
0	0	0	46	Damad	0	0	0	4	Alshuqayri	0	0	0	4	Alshuqayri	0	4	0	32	East	Alarwaq	Alshuqayri

## Geographical data at the populated area level

The nearest city or village with a hospital					The nearest town or village that have a care center					The nearest town or village that have an education					Distance (Km) - type of road				Direction	Populated area	Emirate or governorate or municipality
Distance (Km) - type of road				City or village	Distance (Km) - type of road				City or village	Distance (Km) - type of road				City or village							
Sea route	Rough	Easy	asphalt		Sea route	Rough	Easy	asphalt		Sea route	Rough	Easy	asphalt		Sea route	Rough	Easy	asphalt			
0	0	0	46	Damad	0	2	0	0	Alshuqayri	0	0	0	2	Alshuqayri	0	5	0	30	East	'Abu Alearaj	Alshuqayri
0	0	4	9	Damad	0	0	4	1	Alshuqayri	0	0	4	1	Alshuqayri	0	0	4	1	South	Hulat Alquyus	Alshuqayri
0	0	2	10	Damad	0	0	2	1	Alshuqayri	0	0	2	1	Alshuqayri	0	0	2	4	Southeast	Qaryat Alkhazan	Alshuqayri
0	0	0	0		0	0	0	0		0	0	0	0		0	0	0	150	Northeast	Rkhih	Ar Rayth
0	17	0	0	Ar Rayth	0	17	0	0	Ar Rayth	0	17	0	0	Ar Rayth	0	17	0	0	Northwest	Alqarithuh	Ar Rayth
0	0	0	9	Ar Rayth	0	0	0	9	Ar Rayth	0	0	0	9	Ar Rayth	0	0	0	9	North	Alsharaj	Ar Rayth
0	0	0	13	Ar Rayth	0	0	0	13	Ar Rayth	0	0	0	13	Ar Rayth	0	0	0	13	West	'Aweir	Ar Rayth
0	0	0	12	Ar Rayth	0	0	0	12	Ar Rayth	0	0	0	12	Ar Rayth	0	0	0	12	West	Umm Hafah	Ar Rayth
0	0	0	20	Ar Rayth	0	0	0	20	Ar Rayth	0	0	0	20	Ar Rayth	0	0	0	20	West	Shadan	Ar Rayth
0	0	0	6	Ar Rayth	0	0	0	6	Ar Rayth	0	0	0	6	Ar Rayth	0	0	0	6	West	Almadarij	Ar Rayth



## Geographical data at the populated area level

The nearest city or village with a hospital					The nearest town or village that have a care center					The nearest town or village that have an education					Distance (Km) - type of road				Direction	Populated area	Emirate or governorate or municipality
Distance (Km) - type of road				City or village	Distance (Km) - type of road				City or village	Distance (Km) - type of road				City or village							
Sea route	Rough	Easy	asphalt		Sea route	Rough	Easy	asphalt		Sea route	Rough	Easy	asphalt		Sea route	Rough	Easy	asphalt			
0	0	0	7	Ar Rayth	0	0	0	7	Ar Rayth	0	0	0	4	Ar Rayth	0	0	0	7	West	Albalisa	Ar Rayth
0	0	0	4	Ar Rayth	0	0	0	4	Ar Rayth	0	0	0	4	Ar Rayth	0	0	0	4	West	Miqtab	Ar Rayth
0	0	0	9	Ar Rayth	0	0	0	9	Ar Rayth	0	0	0	5	Ar Rayth	0	0	0	9	West	Aljudea'	Ar Rayth
0	0	0	7	Ar Rayth	0	0	0	7	Ar Rayth	0	0	0	7	Ar Rayth	0	0	0	7	West	Alrafsuh	Ar Rayth
0	0	0	8	Ar Rayth	0	0	0	8	Ar Rayth	0	0	0	8	Ar Rayth	0	0	0	8	West	Almazin	Ar Rayth
0	0	0	1	Ar Rayth	0	0	0	1	Ar Rayth	0	0	0	1	Ar Rayth	0	0	0	1	Northwest	Alhamatuh	Ar Rayth
0	0	0	2	Ar Rayth	0	0	0	2	Ar Rayth	0	0	0	2	Ar Rayth	0	0	0	2	Southwest	Luhuj	Ar Rayth
0	0	0	3	Ar Rayth	0	0	0	3	Ar Rayth	0	0	0	3	Ar Rayth	0	0	0	3	West	Alsalielh	Ar Rayth
0	0	0	6	Ar Rayth	0	0	0	6	Ar Rayth	0	0	0	4	Ar Rayth	0	0	0	6	Southwest	Nyd Albah	Ar Rayth
0	0	0	14	Ar Rayth	0	0	0	14	Ar Rayth	0	0	0	0		0	0	0	14	West	Rahib	Ar Rayth

## Geographical data at the populated area level

The nearest city or village with a hospital					The nearest town or village that have a care center					The nearest town or village that have an education					Distance (Km) - type of road				Direction	Populated area	Emirate or governorate or municipality
Distance (Km) - type of road				City or village	Distance (Km) - type of road				City or village	Distance (Km) - type of road				City or village							
Sea route	Rough	Easy	asphalt		Sea route	Rough	Easy	asphalt		Sea route	Rough	Easy	asphalt		Sea route	Rough	Easy	asphalt			
0	0	0	1	Ar Rayth	0	0	0	0		0	0	0	1	Ar Rayth	0	0	0	1	North	Saqamuh	Ar Rayth
0	0	0	1	Ar Rayth	0	0	0	1	Ar Rayth	0	0	0	1	Ar Rayth	0	0	0	1	Northeast	Almiqsara	Ar Rayth
0	0	0	2	Ar Rayth	0	0	0	2	Ar Rayth	0	0	0	2	Ar Rayth	0	0	0	2	East	Juh Rakhiih	Ar Rayth
0	20	0	0	Ar Rayth	0	5	0	0	Ar Rayth	0	5	0	0	Ar Rayth	0	20	0	0	North	Nidha'	Ar Rayth
0	15	0	0	Ar Rayth	0	0	0	0		0	0	0	0		0	15	0	0	North	Alruhuh Waltarf	Ar Rayth
0	8	0	0	Ar Rayth	0	8	0	0	Ar Rayth	0	8	0	0	Ar Rayth	0	8	0	0	North	Kariiyin	Ar Rayth
0	12	0	0	Ar Rayth	0	2	0	0	Ar Rayth	0	2	0	0	Ar Rayth	0	12	0	0	Northeast	Midkhal	Ar Rayth
0	17	0	0	Ar Rayth	0	2	0	0	Ar Rayth	0	2	0	0	Ar Rayth	0	17	0	0	Northeast	Almasanat	Ar Rayth
0	22	0	0	Ar Rayth	0	22	0	0	Ar Rayth	0	0	0	0		0	22	0	0	North	Alshaamiyh	Ar Rayth
0	0	0	12	Ar Rayth	0	0	0	12	Ar Rayth	0	0	0	0		0	0	0	12	West	Alssaduh	Ar Rayth

## Geographical data at the populated area level

The nearest city or village with a hospital					The nearest town or village that have a care center					The nearest town or village that have an education					Distance (Km) - type of road				Direction	Populated area	Emirate or governorate or municipality
Distance (Km) - type of road				City or village	Distance (Km) - type of road				City or village	Distance (Km) - type of road				City or village							
Sea route	Rough	Easy	asphalt		Sea route	Rough	Easy	asphalt		Sea route	Rough	Easy	asphalt		Sea route	Rough	Easy	asphalt			
0	0	0	3	Ar Rayth	0	0	0	3	Ar Rayth	0	0	0	0		0	0	0	3	North	Awhamir Wallahjuh	Ar Rayth
0	0	0	9	Ar Rayth	0	0	0	9	Ar Rayth	0	0	0	9	Ar Rayth	0	0	0	9	Northwest	Muribih	Ar Rayth
0	11	0	0	Ar Rayth	0	11	0	0	Ar Rayth	0	0	0	0		0	11	0	0	West	Almunaqab	Ar Rayth
0	0	0	5	Ar Rayth	0	0	0	5	Ar Rayth	0	0	0	0		0	0	0	5	West	Alraas	Ar Rayth
0	0	0	7	Ar Rayth	0	0	0	7	Ar Rayth	0	0	0	7	Ar Rayth	0	0	0	7	West	Almudbae	Ar Rayth
0	0	0	2	Ar Rayth	0	0	0	2	Ar Rayth	0	0	0	2	Ar Rayth	0	0	0	2	West	Alqahaduh	Ar Rayth
0	0	0	2	Ar Rayth	0	0	0	2	Ar Rayth	0	0	0	2	Ar Rayth	0	0	0	2	West	Dahya'	Ar Rayth
0	0	0	10	Ar Rayth	0	0	0	10	Ar Rayth	0	0	0	5	Ar Rayth	0	0	0	10	West	Anmi	Ar Rayth
0	0	0	10	Ar Rayth	0	0	0	10	Ar Rayth	0	0	0	10	Ar Rayth	0	0	0	10	East	Alshatu	Ar Rayth
0	0	0	1	Ar Rayth	0	0	0	0		0	0	0	1	Ar Rayth	0	0	0	1	East	Rydan	Ar Rayth

## Geographical data at the populated area level

The nearest city or village with a hospital					The nearest town or village that have a care center					The nearest town or village that have an education					Distance (Km) - type of road				Direction	Populated area	Emirate or governorate or municipality
Distance (Km) - type of road				City or village	Distance (Km) - type of road				City or village	Distance (Km) - type of road				City or village							
Sea route	Rough	Easy	asphalt		Sea route	Rough	Easy	asphalt		Sea route	Rough	Easy	asphalt		Sea route	Rough	Easy	asphalt	Direction	Populated area	Emirate or governorate or municipality
0	0	0	16	Ar Rayth	0	0	0	16	Ar Rayth	0	0	0	0		0	0	0	16	North	Alkanif	Ar Rayth
0	17	0	0	Ar Rayth	0	17	0	0	Ar Rayth	0	0	0	0		0	17	0	0	South	Aldamin	Ar Rayth
0	10	0	20	Ar Rayth	0	0	0	0		0	0	0	8	Amoud	0	10	0	20	East	Hadbat Alquesa'	Amoud
0	10	0	18	Ar Rayth	0	0	0	2	Amoud	0	0	0	2	Amoud	0	0	0	2	East	Aleifaqa'	Amoud
0	10	0	20	Ar Rayth	0	0	0	2	Amoud	0	0	0	2	Amoud	0	0	0	2	East	Alfalaj	Amoud
0	10	0	10	Ar Rayth	0	0	0	6	Amoud	0	0	0	6	Amoud	0	0	0	6	North	Alhuruh	Amoud
0	16	0	10	Ar Rayth	0	0	0	5	Al Gabal Al Asoad	0	0	0	2	Amoud	0	2	0	0	North	Aleazzat	Amoud
0	10	0	7	Ar Rayth	0	0	0	2	Amoud	0	0	0	2	Amoud	0	0	0	2	West	Hadabat Alghidar	Amoud
0	17	0	10	Ar Rayth	0	0	0	10	Amoud	0	0	0	0		0	0	0	10	West	Aleayn	Amoud
0	8	0	10	Ar Rayth	0	0	0	10	Ar Rayth	0	0	0	0		0	0	0	2	West	Alearid	Amoud

## Geographical data at the populated area level

The nearest city or village with a hospital					The nearest town or village that have a care center					The nearest town or village that have an education					Distance (Km) - type of road				Direction	Populated area	Emirate or governorate or municipality
Distance (Km) - type of road				City or village	Distance (Km) - type of road				City or village	Distance (Km) - type of road				City or village	Distance (Km) - type of road						
Sea route	Rough	Easy	asphalt		Sea route	Rough	Easy	asphalt		Sea route	Rough	Easy	asphalt		Sea route	Rough	Easy	asphalt			
0	0	0	15	Ar Rayth	0	0	0	0		0	8	0	0	Ar Rayth	0	0	0	15	East	Alssaduh	Al Gabal Al Asoad
0	0	0	20	Ar Rayth	0	0	0	5	Ar Rayth	0	0	0	5	Ar Rayth	0	0	0	20	Northeast	Jabal Alqahr	Gabal Al Qahr
0	5	0	15	Ar Rayth	0	0	0	0		0	0	0	0		0	5	0	15	Southwest	Muqazae	Maqza'
0	0	0	20	Ar Rayth	0	0	0	3	Maqza'	0	0	0	3	Maqza'	0	0	0	3	North	Shaqfah	Maqza'
0	0	0	25	Ar Rayth	0	0	0	7	Maqza'	0	0	0	7	Maqza'	0	0	0	7	West	Alhaqba	Maqza'
0	0	0	27	Ar Rayth	0	0	0	5	Maqza'	0	0	0	5	Maqza'	0	0	0	5	West	Albisih Walijafn	Maqza'
0	0	0	10	Ar Rayth	0	0	0	10	Maqza'	0	0	0	10	Maqza'	0	0	0	10	North	Tawaluh	Maqza'
0	0	0	13	Ar Rayth	0	0	0	12	Maqza'	0	0	0	12	Maqza'	0	0	0	12	East	Bqt Umm Baqaq	Maqza'
0	0	0	10	Ar Rayth	0	0	0	10	Maqza'	0	0	0	10	Maqza'	0	0	0	10	Northeast	Sadar Alradayim	Maqza'
0	0	0	12	Ar Rayth	0	0	0	10	Maqza'	0	0	0	10	Maqza'	0	0	0	10	Northeast	Almahani	Maqza'

Table (33 - 81 )

## Geographical data at the populated area level

The nearest city or village with a hospital					The nearest town or village that have a care center					The nearest town or village that have an education					Distance (Km) - type of road				Direction	Populated area	Emirate or governorate or municipality
Distance (Km) - type of road				City or village	Distance (Km) - type of road				City or village	Distance (Km) - type of road				City or village							
Sea route	Rough	Easy	asphalt		Sea route	Rough	Easy	asphalt		Sea route	Rough	Easy	asphalt		Sea route	Rough	Easy	asphalt			
0	0	0	15	Ar Rayth	0	0	0	3	Maqza'	0	0	0	3	Maqza'	0	0	0	3	Northeast	Shujae	Maqza'
0	0	0	15	Ar Rayth	0	0	0	5	Maqza'	0	0	0	5	Maqza'	0	0	0	5	Northeast	Aleasmuh	Maqza'
0	0	0	17	Ar Rayth	0	0	0	5	Maqza'	0	0	0	5	Maqza'	0	0	0	5	Northeast	Jaeaarin	Maqza'
0	0	0	15	Ar Rayth	0	0	0	5	Maqza'	0	0	0	5	Maqza'	0	0	0	5	East	Alfadia	Maqza'
0	0	0	14	Ar Rayth	0	0	0	6	Maqza'	0	0	0	6	Maqza'	0	0	0	6	East	Alhamam	Maqza'
0	0	0	16	Ar Rayth	0	0	0	4	Maqza'	0	0	0	4	Maqza'	0	0	0	4	Northeast	Alqayim	Maqza'
0	0	0	23	Ar Rayth	0	0	0	3	Maqza'	0	0	0	3	Maqza'	0	0	0	3	West	Alwashiluh Walmaearid	Maqza'
0	0	0	16	Ar Rayth	0	0	0	4	Maqza'	0	0	0	4	Maqza'	0	0	0	4	North	Sabrah Walhabil	Maqza'
0	0	0	24	Ar Rayth	0	0	0	24	Ar Rayth	0	0	0	0	0	0	0	24	West	Malatis	Malates	
0	0	0	0	0	0	0	0	0	0	0	0	0	0	0	55	North	Baysh	Baysh			

The sixteenth services guide 2017\_Region Jazan

Table (33 - 82 )

## Geographical data at the populated area level

The nearest city or village with a hospital					The nearest town or village that have a care center					The nearest town or village that have an education					Distance (Km) - type of road				Direction	Populated area	Emirate or governorate or municipality
Distance (Km) - type of road				City or village	Distance (Km) - type of road				City or village	Distance (Km) - type of road				City or village							
Sea route	Rough	Easy	asphalt		Sea route	Rough	Easy	asphalt		Sea route	Rough	Easy	asphalt		Sea route	Rough	Easy	asphalt			
0	0	0	6	Baysh	0	0	0	3	Masliyah	0	0	0	2	Baysh	0	0	0	6	Northeast	Alkadaruh	Baysh
0	0	4	0	Baysh	0	0	0	0		0	0	0	0		0	0	4	0	East	Baysh Aleulya	Baysh
0	0	0	4	Baysh	0	0	0	4	Baysh	0	0	0	1	Baysh	0	0	0	4	Northeast	Hulat Alsharif	Baysh
0	0	0	2	Baysh	0	0	0	2	Baysh	0	0	0	1	Baysh	0	0	0	2	Northeast	Hulat Albanaya	Baysh
0	0	0	2	Baysh	0	0	0	2	Baysh	0	0	0	0		0	0	0	2	North	Alsharieuh	Baysh
0	0	0	5	Baysh	0	0	0	5	Baysh	0	0	0	2	Baysh	0	0	0	5	North	Alsaenuh	Baysh
0	0	0	4	Baysh	0	0	0	4	Baysh	0	0	0	1	Baysh	0	0	0	4	North	Almataruh	Baysh
0	0	0	47	Baysh	0	0	0	0		0	0	0	0		0	0	0	47	West	Alhuquw	Al Haqu
0	0	0	55	Baysh	0	0	0	8	Al Haqu	0	0	0	5	Al Haqu	0	0	0	8	North	Alghamar	Al Haqu
0	0	0	48	Baysh	0	0	0	1	Al Haqu	0	0	0	1	Al Haqu	0	0	0	1	East	Umm Hazar	Al Haqu

## Geographical data at the populated area level

The nearest city or village with a hospital					The nearest town or village that have a care center					The nearest town or village that have an education					Distance (Km) - type of road				Direction	Populated area	Emirate or governorate or municipality
Distance (Km) - type of road				City or village	Distance (Km) - type of road				City or village	Distance (Km) - type of road				City or village							
Sea route	Rough	Easy	asphalt		Sea route	Rough	Easy	asphalt		Sea route	Rough	Easy	asphalt		Sea route	Rough	Easy	asphalt			
0	0	0	48	Baysh	0	0	0	3	Al Haqu	0	0	0	1	Al Haqu	0	0	0	3	North	Almshbh	Al Haqu
0	0	0	49	Baysh	0	0	0	4	Al Haqu	0	0	0	0		0	0	0	4	North	Tunatin	Al Haqu
0	0	0	47	Baysh	0	0	2	0	Al Haqu	0	0	0	1	Al Haqu	0	0	2	0	North	Alhawih	Al Haqu
0	0	0	45	Baysh	0	0	0	1	Al Haqu	0	0	0	1	Al Haqu	0	0	0	1	Southeast	Alsabtuh	Al Haqu
0	0	0	48	Baysh	0	0	0	3	Al Haqu	0	0	0	3	Al Haqu	0	0	0	3	North	Alqanaziz Aleulya	Al Haqu
0	0	0	50	Baysh	0	0	0	3	Al Haqu	0	0	0	3	Al Haqu	0	0	0	3	West	Alqanaziz Alsufflaa	Al Haqu
0	0	0	50	Baysh	0	0	0	2	Al Haqu	0	0	0	2	Al Haqu	0	0	0	2	West	Aleaydabaa	Al Haqu
0	0	0	40	Baysh	0	0	0	2	Al Haqu	0	0	0	2	Al Haqu	0	0	0	3	West	Alhabil	Al Haqu
0	0	0	39	Baysh	0	0	0	2	Al Haqu	0	0	0	2	Al Haqu	0	0	0	4	Southeast	Allasabuh	Al Haqu
0	0	0	46	Baysh	0	0	0	1	Al Haqu	0	0	0	1	Al Haqu	0	0	0	4	South	Makhshush	Al Haqu



## Geographical data at the populated area level

The nearest city or village with a hospital					The nearest town or village that have a care center					The nearest town or village that have an education					Distance (Km) - type of road				Direction	Populated area	Emirate or governorate or municipality
Distance (Km) - type of road				City or village	Distance (Km) - type of road				City or village	Distance (Km) - type of road				City or village	Distance (Km) - type of road						
Sea route	Rough	Easy	asphalt		Sea route	Rough	Easy	asphalt		Sea route	Rough	Easy	asphalt		Sea route	Rough	Easy	asphalt			
0	0	0	40	Baysh	0	0	0	0		0	0	0	0		0	0	0	5	South	Alqawam	Al Haqu
0	0	0	15	Baysh	0	0	0	0		0	0	0	0		0	0	0	15	North	Misilih	Masliyah
0	0	0	22	Baysh	0	6	0	0	Masliyah	0	6	0	0	Masliyah	0	6	0	0	Southeast	Alkhabtuh	Masliyah
0	0	0	17	Baysh	0	0	0	2	Masliyah	0	0	0	2	Masliyah	0	0	0	2	North	Dimnat Alqabsih	Masliyah
0	0	0	13	Baysh	0	2	0	0	Masliyah	0	2	0	0	Masliyah	0	2	0	0	South	Alruzunuh	Masliyah
0	5	0	15	Baysh	0	5	0	0	Masliyah	0	0	0	0		0	5	0	0	East	Umm Aldafin	Masliyah
0	0	0	21	Baysh	0	6	0	0	Masliyah	0	1	0	0	Masliyah	0	6	0	0	East	Alnakhri	Masliyah
0	0	4	8	Baysh	0	0	4	0	Baysh	0	0	4	0	Baysh	0	5	0	0	East	Alqahiruh	Masliyah
0	0	8	10	Baysh	0	0	4	0	Baysh	0	0	0	0		0	0	7	0	Northeast	Alhudan	Masliyah
0	0	0	10	Baysh	0	0	0	0		0	0	0	0		0	0	0	6	Northeast	Almataean	Masliyah

## Geographical data at the populated area level

The nearest city or village with a hospital					The nearest town or village that have a care center					The nearest town or village that have an education					Distance (Km) - type of road				Direction	Populated area	Emirate or governorate or municipality
Distance (Km) - type of road				City or village	Distance (Km) - type of road				City or village	Distance (Km) - type of road				City or village							
Sea route	Rough	Easy	asphalt		Sea route	Rough	Easy	asphalt		Sea route	Rough	Easy	asphalt		Sea route	Rough	Easy	asphalt			
0	0	7	3	Baysh	0	0	4	0	Baysh	0	0	4	0	Baysh	0	10	0	0	South	Hulat Bin Shadid	Masliyah
0	0	5	10	Baysh	0	0	0	0		0	0	0	0		0	0	5	10	Northwest	Abwalhshaf	Al Khalawiyah and Al Negoua
0	0	2	10	Baysh	0	0	2	0	Al Khalawiya h and Al	0	0	2	0	Al Khalawiyah and Al	0	0	2	0	East	Alhajruf	Al Khalawiyah and Al Negoua
0	0	6	15	Baysh	0	0	6	0	Al Khalawiya h and Al	0	0	0	0		0	0	6	0	Northwest	Umm Alsuyud	Al Khalawiyah and Al Negoua
0	0	0	15	Baysh	0	0	0	15	Baysh	0	0	0	0		0	0	20	0	Southwest	Alminzaluh	Al Khalawiyah and Al Negoua
0	0	10	20	Baysh	0	0	14	0	Al Khalawiya h and Al	0	0	0	0		0	0	14	0	North	Alradahuh	Al Khalawiyah and Al Negoua
0	0	0	0		0	0	0	0		0	0	0	0		50	0	0	0	Southwest	Farsan	Farsan
0	0	0	10	Farasan	0	0	0	10	Farasan	0	0	0	10	Farasan	0	0	0	10	East	Mina' Farsan	Farsan
0	0	0	3	Farasan	0	0	0	3	Farasan	0	0	0	0		0	0	0	3	North	Almasiluh	Farasan
0	0	0	3	Farasan	0	0	0	3	Farasan	0	0	0	3	Farasan	0	0	0	3	North	Almishraf	Farasan

## Geographical data at the populated area level

The nearest city or village with a hospital					The nearest town or village that have a care center					The nearest town or village that have an education					Distance (Km) - type of road				Direction	Populated area	Emirate or governorate or municipality
Distance (Km) - type of road				City or village	Distance (Km) - type of road				City or village	Distance (Km) - type of road				City or village							
Sea route	Rough	Easy	asphalt		Sea route	Rough	Easy	asphalt		Sea route	Rough	Easy	asphalt		Sea route	Rough	Easy	asphalt			
0	0	0	8	Farasan	0	0	0	8	Farasan	0	0	0	0		0	0	0	8	North	Almuharraq	Farasan
0	0	0	35	Farasan	0	0	0	10	Farasan	0	0	0	10	Farasan	0	0	0	35	West	Alhusayn	Farasan
0	0	0	50	Farasan	0	0	0	0		0	0	0	0		0	0	0	50	West	Sir	Farasan
0	0	0	35	Farasan	0	0	0	0		0	0	0	0		0	0	0	35	Northwest	Alsaqid Walmahsur	Farasan
0	0	0	45	Farasan	0	0	0	15	Farasan	0	0	0	15	Farasan	0	0	0	45	Northwest	'Abu Tuq	Farasan
0	0	0	43	Farasan	0	0	0	12	Farasan	0	0	0	12	Farasan	0	0	0	43	Northwest	Aldawamat	Farasan
0	0	0	45	Farasan	0	0	0	10	Farasan	0	0	0	0		0	0	0	45	Northwest	Khatib	Farasan
0	0	0	6	Farasan	0	0	0	6	Farasan	0	0	0	0		0	0	0	6	Southwest	Jaziruh Qimah	Farasan
0	0	0	7	Farasan	0	0	0	7	Farasan	0	0	0	7	Farasan	0	0	0	7	South	Alqasar	Farasan
0	0	0	0		0	0	0	0		0	0	0	0		0	0	0	115	Northeast	Alddayir	Ad Dair

## Geographical data at the populated area level

The nearest city or village with a hospital					The nearest town or village that have a care center					The nearest town or village that have an education					Distance (Km) - type of road				Direction	Populated area	Emirate or governorate or municipality
Distance (Km) - type of road				City or village	Distance (Km) - type of road				City or village	Distance (Km) - type of road				City or village							
Sea route	Rough	Easy	asphalt		Sea route	Rough	Easy	asphalt		Sea route	Rough	Easy	asphalt		Sea route	Rough	Easy	asphalt			
0	0	0	4	Ad Dair	0	0	0	4	Ad Dair	0	0	0	4	Ad Dair	0	0	0	4	South	Wa'Adaa Alkaramuh	Ad Dair
0	3	0	0	Ad Dair	0	3	0	0	Ad Dair	0	3	0	0	Ad Dair	0	3	0	0	West	Lihaji Aldabrah	Ad Dair
0	0	0	4	Ad Dair	0	0	0	4	Ad Dair	0	0	0	4	Ad Dair	0	0	0	4	West	Bayr Alshshari	Ad Dair
0	0	0	3	Ad Dair	0	0	0	3	Ad Dair	0	0	0	3	Ad Dair	0	0	0	3	West	Almazafiluh	Ad Dair
0	0	0	4	Ad Dair	0	0	0	4	Ad Dair	0	0	0	4	Ad Dair	0	0	0	4	West	Alqamma	Ad Dair
0	0	0	6	Ad Dair	0	0	0	6	Ad Dair	0	0	0	6	Ad Dair	0	0	0	6	West	Almaghasil	Ad Dair
0	0	0	22	Ad Dair	0	0	0	22	Ad Dair	0	0	0	0	0	0	0	22	Southwest	Aleawadiuh	Ad Dair	
0	0	0	3	Ad Dair	0	0	0	3	Ad Dair	0	0	0	3	Ad Dair	0	0	0	3	Southwest	Alsaghil	Ad Dair
0	20	0	3	Ad Dair	0	20	0	3	Ad Dair	0	20	0	3	Ad Dair	0	20	0	3	Southwest	Aldahrh	Ad Dair
0	5	10	7	Ad Dair	0	5	10	7	Ad Dair	0	5	10	7	Ad Dair	0	5	10	7	Southwest	Misam	Ad Dair

## Geographical data at the populated area level

The nearest city or village with a hospital					The nearest town or village that have a care center					The nearest town or village that have an education					Distance (Km) - type of road				Direction	Populated area	Emirate or governorate or municipality
Distance (Km) - type of road				City or village	Distance (Km) - type of road				City or village	Distance (Km) - type of road				City or village							
Sea route	Rough	Easy	asphalt		Sea route	Rough	Easy	asphalt		Sea route	Rough	Easy	asphalt		Sea route	Rough	Easy	asphalt			
0	3	0	5	Ad Dair	0	3	0	5	Ad Dair	0	0	0	0		0	3	0	5	South	Wa'Adaa Aljashuh	Ad Dair
0	0	0	10	Ad Dair	0	0	0	3	Fayfa	0	0	0	3	Ad Dair	0	0	0	10	South	Alqahz	Ad Dair
0	2	0	7	Ad Dair	0	0	0	1	Fayfa	0	0	0	2	Ad Dair	0	2	0	7	South	Almubaqam	Ad Dair
0	0	0	7	Ad Dair	0	0	0	7	Ad Dair	0	0	0	7	Ad Dair	0	0	0	7	South	Aljabil	Ad Dair
0	0	0	8	Ad Dair	0	0	0	8	Ad Dair	0	0	0	1	Ad Dair	0	0	0	8	South	Aljafu	Ad Dair
0	0	0	15	Ad Dair	0	0	0	15	Ad Dair	0	0	0	2	Ad Dair	0	0	0	15	South	Wa'Adaa Qir	Ad Dair
0	0	0	12	Ad Dair	0	0	0	3	Fayfa	0	0	0	1	Ad Dair	0	0	0	12	South	Dhara Alqahbih	Ad Dair
0	0	0	8	Ad Dair	0	0	0	8	Ad Dair	0	0	0	0		0	0	0	8	South	Alsintuh	Ad Dair
0	0	0	13	Ad Dair	0	0	0	3	Fayfa	0	0	0	5	Ad Dair	0	0	0	13	South	Qulh Almashrabuh	Ad Dair
0	0	0	13	Ad Dair	0	0	0	3	Fayfa	0	0	0	2	Ad Dair	0	0	0	13	South	Almueshiruh	Ad Dair

## Geographical data at the populated area level

The nearest city or village with a hospital					The nearest town or village that have a care center					The nearest town or village that have an education					Distance (Km) - type of road				Direction	Populated area	Emirate or governorate or municipality
Distance (Km) - type of road				City or village	Distance (Km) - type of road				City or village	Distance (Km) - type of road				City or village							
Sea route	Rough	Easy	asphalt		Sea route	Rough	Easy	asphalt		Sea route	Rough	Easy	asphalt		Sea route	Rough	Easy	asphalt			
0	0	0	10	Ad Dair	0	0	0	10	Ad Dair	0	0	0	0		0	0	0	10	South	Alqieqae	Ad Dair
0	0	0	14	Ad Dair	0	0	0	3	Fayfa	0	0	0	2	Ad Dair	0	0	0	14	South	Almaluu Hiraz	Ad Dair
0	0	0	18	Ad Dair	0	0	0	4	Fayfa	0	0	0	1	Ad Dair	0	0	0	18	South	Eutih	Ad Dair
0	0	3	12	Ad Dair	0	0	3	8	Ad Dair	0	0	0	0		0	0	3	12	South	Hiraz	Ad Dair
0	24	0	0	Ad Dair	0	6	0	0	Fayfa	0	0	0	3	Ad Dair	0	24	0	0	South	Jabal Ruhan	Ad Dair
0	0	0	9	Ad Dair	0	0	0	0		0	0	0	0		0	0	0	9	East	Khashir	Ad Dair
0	0	0	10	Ad Dair	0	0	0	1	Ad Dair	0	0	0	1	Ad Dair	0	0	0	10	East	Khybh	Ad Dair
0	0	0	9	Ad Dair	0	0	0	1	Ad Dair	0	0	0	1	Ad Dair	0	0	0	9	East	Alththahir	Ad Dair
0	0	0	12	Ad Dair	0	0	0	2	Ad Dair	0	0	0	2	Ad Dair	0	0	0	12	South	Shadanah	Ad Dair
0	0	0	9	Ad Dair	0	0	0	1	Ad Dair	0	0	0	1	Ad Dair	0	0	0	9	South	Dhirae Albark	Ad Dair

Table (33 - 90 )

## Geographical data at the populated area level

The nearest city or village with a hospital					The nearest town or village that have a care center					The nearest town or village that have an education					Distance (Km) - type of road				Direction	Populated area	Emirate or governorate or municipality
Distance (Km) - type of road				City or village	Distance (Km) - type of road				City or village	Distance (Km) - type of road				City or village							
Sea route	Rough	Easy	asphalt		Sea route	Rough	Easy	asphalt		Sea route	Rough	Easy	asphalt		Sea route	Rough	Easy	asphalt			
0	0	0	8	Ad Dair	0	0	0	1	Ad Dair	0	0	0	1	Ad Dair	0	0	0	8	South	Rbyeuh	Ad Dair
0	0	0	12	Ad Dair	0	0	0	0	Ad Dair	0	0	0	0		0	0	0	12	Southeast	Dhat Alkhalafin	Ad Dair
0	0	0	13	Ad Dair	0	0	0	13	Ad Dair	0	0	0	2	Ad Dair	0	0	0	13	Southeast	Qaead Alfirhah	Ad Dair
0	0	0	12	Ad Dair	0	0	0	12	Ad Dair	0	0	0	2	Ad Dair	0	0	0	12	Southeast	Alaqedh	Ad Dair
0	0	0	12	Ad Dair	0	0	0	12	Ad Dair	0	0	0	0		0	0	0	12	South	Dhat Almisak	Ad Dair
0	5	0	30	Ad Dair	0	13	0	2	Ad Dair	0	2	0	0	Ad Dair	0	5	0	90	South	Wa'Adaa Alhuruh	Ad Dair
0	37	0	0	Ad Dair	0	0	0	15	Ad Dair	0	2	0	0	Ad Dair	0	37	0	0	South	Almuqumuh	Ad Dair
0	35	0	0	Ad Dair	0	15	0	0	Ad Dair	0	2	0	0	Ad Dair	0	35	0	0	South	Dhum Salam	Ad Dair
0	44	0	0	Ad Dair	0	15	0	0	Ad Dair	0	3	0	0	Ad Dair	0	44	0	0	South	Shawiruh	Ad Dair
0	46	0	0	Ad Dair	0	15	0	0	Ad Dair	0	3	0	0	Ad Dair	0	46	0	0	South	Mahzumah	Ad Dair

The sixteenth services guide 2017\_Region Jazan

## Geographical data at the populated area level

The nearest city or village with a hospital					The nearest town or village that have a care center					The nearest town or village that have an education					Distance (Km) - type of road				Direction	Populated area	Emirate or governorate or municipality
Distance (Km) - type of road				City or village	Distance (Km) - type of road				City or village	Distance (Km) - type of road				City or village							
Sea route	Rough	Easy	asphalt		Sea route	Rough	Easy	asphalt		Sea route	Rough	Easy	asphalt		Sea route	Rough	Easy	asphalt			
0	28	0	0	Ad Dair	0	15	0	0	Ad Dair	0	2	0	0	Ad Dair	0	28	0	0	South	Eafaj	Ad Dair
0	0	0	43	Ad Dair	0	0	0	43	Ad Dair	0	0	0	0	Ad Dair	0	0	0	43	Southeast	Khudur	Ad Dair
0	0	0	43	Ad Dair	0	0	0	43	Ad Dair	0	0	0	43	Ad Dair	0	0	0	43	Southeast	Nuqil Alqafilah	Ad Dair
0	0	0	21	Ad Dair	0	0	0	21	Ad Dair	0	0	0	0	Ad Dair	0	0	0	21	East	Qulh Al Qatil	Ad Dair
0	0	0	14	Ad Dair	0	0	0	9	Ad Dair	0	0	0	4	Ad Dair	0	0	0	14	East	Qarih Wa'Adaa 'Awadu	Ad Dair
0	0	4	13	Ad Dair	0	0	10	0	Ad Dair	0	0	2	0	Ad Dair	0	0	4	13	Southeast	Shrq Alsayd	Ad Dair
0	0	0	10	Ad Dair	0	0	0	3	Ad Dair	0	0	0	2	Ad Dair	0	0	0	10	East	Aldafin	Ad Dair
0	0	0	10	Ad Dair	0	0	0	5	Ad Dair	0	0	0	2	Ad Dair	0	0	0	10	East	Nyd Alhaqu	Ad Dair
0	0	0	10	Ad Dair	0	0	0	10	Ad Dair	0	0	0	0	Ad Dair	0	0	0	10	East	Alqabhuh	Ad Dair
0	0	0	10	Ad Dair	0	0	0	5	Ad Dair	0	0	0	2	Ad Dair	0	0	0	10	East	Almuqandar	Ad Dair



Table (33 - 92 )

## Geographical data at the populated area level

The nearest city or village with a hospital					The nearest town or village that have a care center					The nearest town or village that have an education					Distance (Km) - type of road				Direction	Populated area	Emirate or governorate or municipality
Distance (Km) - type of road				City or village	Distance (Km) - type of road				City or village	Distance (Km) - type of road				City or village							
Sea route	Rough	Easy	asphalt		Sea route	Rough	Easy	asphalt		Sea route	Rough	Easy	asphalt		Sea route	Rough	Easy	asphalt			
0	0	0	3	Ad Dair	0	0	0	3	Ad Dair	0	0	0	3	Ad Dair	0	0	0	3	East	Wa'Adaa Kieae	Ad Dair
0	0	0	3	Ad Dair	0	0	0	3	Ad Dair	0	0	0	3	Ad Dair	0	0	0	3	East	Alshaeith	Ad Dair
0	0	0	8	Ad Dair	0	0	0	2	Ad Dair	0	0	0	2	Ad Dair	0	0	0	8	Northeast	Habil Alshaqrih	Ad Dair
0	0	0	10	Ad Dair	0	0	0	10	Ad Dair	0	0	0	10	Ad Dair	0	0	0	10	Northeast	Albazikha'	Ad Dair
0	0	0	11	Ad Dair	0	0	0	11	Ad Dair	0	0	0	11	Ad Dair	0	0	0	11	Northeast	Almaqead	Ad Dair
0	6	0	4	Ad Dair	0	6	0	4	Ad Dair	0	6	0	4	Ad Dair	0	6	0	4	East	Qahd	Ad Dair
0	10	0	3	Ad Dair	0	10	0	3	Ad Dair	0	10	0	3	Ad Dair	0	10	0	3	Northeast	Qalh Alnibakh	Ad Dair
0	0	0	15	Ad Dair	0	0	0	15	Ad Dair	0	0	0	15	Ad Dair	0	0	0	15	East	Althawahur	Ad Dair
0	0	0	15	Ad Dair	0	0	0	0	0	0	0	0	0	0	0	15	Northeast	Aleunquh	Ad Dair		
0	0	0	15	Ad Dair	0	0	0	15	Ad Dair	0	0	0	15	Ad Dair	0	0	0	15	Northeast	Hiaaf Al Muruh	Ad Dair

## Geographical data at the populated area level

The nearest city or village with a hospital					The nearest town or village that have a care center					The nearest town or village that have an education					Distance (Km) - type of road				Direction	Populated area	Emirate or governorate or municipality
Distance (Km) - type of road				City or village	Distance (Km) - type of road				City or village	Distance (Km) - type of road				City or village							
Sea route	Rough	Easy	asphalt		Sea route	Rough	Easy	asphalt		Sea route	Rough	Easy	asphalt		Sea route	Rough	Easy	asphalt			
0	12	0	8	Ad Dair	0	1	0	0	Ad Dair	0	1	0	0	Ad Dair	0	12	0	8	East	Althanih	Ad Dair
0	3	0	20	Ad Dair	0	1	0	0	Ad Dair	0	1	0	0	Ad Dair	0	3	0	20	Northeast	Alqahiz	Ad Dair
0	0	0	24	Ad Dair	0	0	0	1	Ad Dair	0	0	0	1	Ad Dair	0	0	0	24	East	Nyd Aleada	Ad Dair
0	0	0	20	Ad Dair	0	0	0	1	Ad Dair	0	0	0	1	Ad Dair	0	0	0	20	East	Bayn Muqaran	Ad Dair
0	0	0	20	Ad Dair	0	0	0	1	Ad Dair	0	0	0	1	Ad Dair	0	0	0	20	East	Alqalah	Ad Dair
0	22	0	0	Ad Dair	0	22	0	0	Ad Dair	0	22	0	0	Ad Dair	0	22	0	0	East	Almijah	Ad Dair
0	5	0	10	Ad Dair	0	5	0	10	Ad Dair	0	5	0	10	Ad Dair	0	5	0	10	East	Dharaa Alaghbir	Ad Dair
0	5	0	10	Ad Dair	0	5	0	10	Ad Dair	0	5	0	10	Ad Dair	0	5	0	10	East	Aldahyan	Ad Dair
0	5	0	10	Ad Dair	0	5	0	10	Ad Dair	0	5	0	10	Ad Dair	0	5	0	10	East	Bayn Maqarin	Ad Dair
0	3	0	10	Ad Dair	0	3	0	10	Ad Dair	0	3	0	10	Ad Dair	0	3	0	10	East	Alhudan	Ad Dair

## Geographical data at the populated area level

The nearest city or village with a hospital					The nearest town or village that have a care center					The nearest town or village that have an education					Distance (Km) - type of road				Direction	Populated area	Emirate or governorate or municipality
Distance (Km) - type of road				City or village	Distance (Km) - type of road				City or village	Distance (Km) - type of road				City or village							
Sea route	Rough	Easy	asphalt		Sea route	Rough	Easy	asphalt		Sea route	Rough	Easy	asphalt		Sea route	Rough	Easy	asphalt			
0	5	0	10	Ad Dair	0	5	0	10	Ad Dair	0	5	0	10	Ad Dair	0	5	0	10	East	Dharaa Talamus	Ad Dair
0	0	0	20	Ad Dair	0	0	0	12	Ad Dair	0	0	0	12	Ad Dair	0	0	0	20	East	Alwaghiluh	Ad Dair
0	0	0	19	Ad Dair	0	0	0	3	Ad Dair	0	0	0	2	Ad Dair	0	0	0	19	East	Qulh Sulayman	Ad Dair
0	0	0	21	Ad Dair	0	0	0	3	Ad Dair	0	0	0	2	Ad Dair	0	0	0	21	East	Almisanuh	Ad Dair
0	0	0	12	Ad Dair	0	0	0	3	Ad Dair	0	0	0	2	Ad Dair	0	0	0	12	East	Nayd Jilman	Ad Dair
0	0	0	13	Ad Dair	0	0	0	3	Ad Dair	0	0	0	2	Ad Dair	0	0	0	13	East	Badih	Ad Dair
0	0	0	13	Ad Dair	0	0	0	3	Ad Dair	0	0	0	2	Ad Dair	0	0	0	13	Northeast	Mirwagh	Ad Dair
0	0	0	14	Ad Dair	0	0	0	3	Ad Dair	0	0	0	2	Ad Dair	0	0	0	14	Northeast	Alrajh	Ad Dair
0	0	0	12	Ad Dair	0	0	0	3	Ad Dair	0	0	0	2	Ad Dair	0	0	0	12	Northeast	Alhudn Habas	Ad Dair
0	0	0	13	Ad Dair	0	0	0	3	Ad Dair	0	0	0	2	Ad Dair	0	0	0	13	Northeast	Almahsham	Ad Dair

## Geographical data at the populated area level

The nearest city or village with a hospital					The nearest town or village that have a care center					The nearest town or village that have an education					Distance (Km) - type of road				Direction	Populated area	Emirate or governorate or municipality
Distance (Km) - type of road				City or village	Distance (Km) - type of road				City or village	Distance (Km) - type of road				City or village							
Sea route	Rough	Easy	asphalt		Sea route	Rough	Easy	asphalt		Sea route	Rough	Easy	asphalt		Sea route	Rough	Easy	asphalt			
0	0	0	18	Ad Dair	0	0	0	3	Ad Dair	0	0	0	3	Ad Dair	0	0	0	18	Northeast	Alghamaruh Habs	Ad Dair
0	2	0	15	Ad Dair	0	0	0	3	Ad Dair	0	0	0	2	Ad Dair	0	2	0	15	Northeast	Aleasr	Ad Dair
0	4	0	14	Ad Dair	0	0	0	3	Ad Dair	0	0	0	0		0	4	0	14	Northeast	Nyd Aleshh	Ad Dair
0	0	0	17	Ad Dair	0	0	0	3	Ad Dair	0	0	0	2	Ad Dair	0	0	0	17	Northeast	Alshadayumuh	Ad Dair
0	0	0	17	Ad Dair	0	0	0	3	Ad Dair	0	0	0	2	Ad Dair	0	0	0	17	Northeast	Dhirae Qatal	Ad Dair
0	0	0	14	Ad Dair	0	0	0	3	Ad Dair	0	0	0	2	Ad Dair	0	0	0	14	Northeast	Alqamie	Ad Dair
0	20	0	0	Ad Dair	0	20	0	0	Ad Dair	0	0	0	1	Ad Dair	0	20	0	0	North	Alsuruw	Ad Dair
0	18	0	5	Ad Dair	0	18	0	5	Ad Dair	0	0	0	1	Ad Dair	0	18	0	5	North	Fyd Qaein	Ad Dair
0	0	0	10	Ad Dair	0	0	0	10	Ad Dair	0	0	0	1	Ad Dair	0	0	0	10	North	Aldahruh	Ad Dair
0	0	0	7	Ad Dair	0	0	0	7	Ad Dair	0	0	0	1	Ad Dair	0	0	0	7	North	Dhirae Al Alsharif	Ad Dair

## Geographical data at the populated area level

The nearest city or village with a hospital					The nearest town or village that have a care center					The nearest town or village that have an education					Distance (Km) - type of road				Direction	Populated area	Emirate or governorate or municipality
Distance (Km) - type of road				City or village	Distance (Km) - type of road				City or village	Distance (Km) - type of road				City or village							
Sea route	Rough	Easy	asphalt		Sea route	Rough	Easy	asphalt		Sea route	Rough	Easy	asphalt		Sea route	Rough	Easy	asphalt			
0	0	0	13	Ad Dair	0	0	0	13	Ad Dair	0	0	0	0		0	0	0	13	North	Dar Alqawayeuh	Ad Dair
0	6	0	13	Ad Dair	0	6	0	13	Ad Dair	0	0	0	6	Ad Dair	0	6	0	13	Northeast	Tyrah	Ad Dair
0	2	0	17	Ad Dair	0	2	0	17	Ad Dair	0	2	0	4	Ad Dair	0	2	0	17	Northeast	Earaq Almarawi	Ad Dair
0	4	0	16	Ad Dair	0	4	0	16	Ad Dair	0	2	0	4	Ad Dair	0	4	0	16	Northeast	Mudiruh	Ad Dair
0	7	0	21	Ad Dair	0	7	0	21	Ad Dair	0	0	0	6	Ad Dair	0	7	0	21	Northeast	Alsufunuh	Ad Dair
0	0	0	15	Ad Dair	0	0	0	15	Ad Dair	0	0	0	6	Ad Dair	0	0	0	15	Northeast	Manqas	Ad Dair
0	0	0	19	Ad Dair	0	0	0	19	Ad Dair	0	0	0	6	Ad Dair	0	0	0	19	Northeast	Sarman	Ad Dair
0	0	0	28	Ad Dair	0	0	0	28	Ad Dair	0	0	0	6	Ad Dair	0	0	0	28	Northeast	Midkhal	Ad Dair
0	0	0	30	Ad Dair	0	0	0	30	Ad Dair	0	0	0	6	Ad Dair	0	0	0	30	Northeast	Aleadi	Ad Dair
0	0	0	31	Ad Dair	0	0	0	31	Ad Dair	0	0	0	6	Ad Dair	0	0	0	31	Northeast	Alqaeid	Ad Dair

Table (33 - 97 )

## Geographical data at the populated area level

The nearest city or village with a hospital					The nearest town or village that have a care center					The nearest town or village that have an education					Distance (Km) - type of road				Direction	Populated area	Emirate or governorate or municipality
Distance (Km) - type of road				City or village	Distance (Km) - type of road				City or village	Distance (Km) - type of road				City or village							
Sea route	Rough	Easy	asphalt		Sea route	Rough	Easy	asphalt		Sea route	Rough	Easy	asphalt		Sea route	Rough	Easy	asphalt			
0	0	0	15	Ad Dair	0	0	0	15	Ad Dair	0	0	0	4	Ad Dair	0	0	0	15	Northwest	Alghamaruh	Ad Dair
0	0	0	19	Ad Dair	0	0	0	19	Ad Dair	0	0	0	0		0	0	0	19	Northwest	Nayd Sarman	Ad Dair
0	0	0	32	Ad Dair	0	0	0	32	Ad Dair	0	0	0	2	Ad Dair	0	0	0	32	North	Aldhuraa	Ad Dair
0	0	0	7	Ad Dair	0	0	0	7	Ad Dair	0	0	0	3	Ad Dair	0	0	0	7	North	Alruwghuh	Ad Dair
0	0	0	5	Ad Dair	0	0	0	5	Ad Dair	0	0	0	2	Ad Dair	0	0	0	5	Northeast	Allahyan	Ad Dair
0	0	0	5	Ad Dair	0	0	0	5	Ad Dair	0	0	0	1	Ad Dair	0	0	0	5	Northwest	Hyd Alshaddan	Ad Dair
0	0	0	5	Ad Dair	0	0	0	5	Ad Dair	0	0	0	0		0	0	0	5	Northwest	Makharin Station	Ad Dair
0	0	0	7	Ad Dair	0	0	0	7	Ad Dair	0	0	0	1	Ad Dair	0	0	0	7	Northwest	Hyd Alhamrih	Ad Dair
0	0	0	6	Ad Dair	0	0	0	6	Ad Dair	0	0	0	1	Ad Dair	0	0	0	6	Northwest	Aljanib	Ad Dair
0	0	0	9	Ad Dair	0	0	0	9	Ad Dair	0	0	0	7	Ad Dair	0	0	0	9	Northwest	Majnah	Ad Dair

The sixteenth services guide 2017\_Region Jazan

## Geographical data at the populated area level

The nearest city or village with a hospital					The nearest town or village that have a care center					The nearest town or village that have an education					Distance (Km) - type of road				Direction	Populated area	Emirate or governorate or municipality
Distance (Km) - type of road				City or village	Distance (Km) - type of road				City or village	Distance (Km) - type of road				City or village							
Sea route	Rough	Easy	asphalt		Sea route	Rough	Easy	asphalt		Sea route	Rough	Easy	asphalt		Sea route	Rough	Easy	asphalt			
0	0	0	10	Ad Dair	0	0	0	10	Ad Dair	0	0	0	3	Ad Dair	0	0	0	10	Northwest	Aldawahaa	Ad Dair
0	0	0	4	Ad Dair	0	0	0	4	Ad Dair	0	0	0	2	Ad Dair	0	0	0	4	Northwest	Madaya	Ad Dair
0	0	0	6	Ad Dair	0	0	0	6	Ad Dair	0	0	0	1	Ad Dair	0	0	0	6	North	Almushiruh	Ad Dair
0	0	0	9	Ad Dair	0	0	0	9	Ad Dair	0	0	0	4	Ad Dair	0	0	0	9	North	Habil Aldakhis	Ad Dair
0	0	0	6	Ad Dair	0	0	0	6	Ad Dair	0	0	0	5	Ad Dair	0	0	0	6	North	Almahanih	Ad Dair
0	0	0	7	Ad Dair	0	0	0	7	Ad Dair	0	0	0	3	Ad Dair	0	0	0	7	North	Alquran	Ad Dair
0	0	0	7	Ad Dair	0	0	0	7	Ad Dair	0	0	0	0		0	0	0	7	Northwest	Alqarhan	Ad Dair
0	0	0	9	Ad Dair	0	0	0	9	Ad Dair	0	0	0	4	Ad Dair	0	0	0	9	Northwest	Nayd Aljaranh	Ad Dair
0	0	0	7	Ad Dair	0	0	0	7	Ad Dair	0	0	0	5	Ad Dair	0	0	0	7	West	Aleusm	Ad Dair
0	12	6	0	Ad Dair	0	12	6	0	Ad Dair	0	0	0	0		0	12	6	0	South	Ruh	Ad Dair

## Geographical data at the populated area level

The nearest city or village with a hospital					The nearest town or village that have a care center					The nearest town or village that have an education					Distance (Km) - type of road				Direction	Populated area	Emirate or governorate or municipality
Distance (Km) - type of road				City or village	Distance (Km) - type of road				City or village	Distance (Km) - type of road				City or village							
Sea route	Rough	Easy	asphalt		Sea route	Rough	Easy	asphalt		Sea route	Rough	Easy	asphalt		Sea route	Rough	Easy	asphalt			
0	0	0	19	Ad Dair	0	0	0	19	Ad Dair	0	0	0	2	Ad Dair	0	0	0	19	South	Aljafinah	Ad Dair
0	0	0	21	Ad Dair	0	0	0	21	Ad Dair	0	0	0	3	Ad Dair	0	0	0	21	South	Ghyl Almjnib	Ad Dair
0	0	0	19	Ad Dair	0	0	0	19	Ad Dair	0	0	0	2	Ad Dair	0	0	0	19	South	Allaeathuh	Ad Dair
0	15	0	5	Ad Dair	0	15	0	5	Ad Dair	0	0	0	2	Ad Dair	0	15	0	5	South	Alhamatuh	Ad Dair
0	13	0	5	Ad Dair	0	13	0	5	Ad Dair	0	0	0	2	Ad Dair	0	13	0	5	South	Hyd Almushribih	Ad Dair
0	0	0	20	Ad Dair	0	0	0	20	Ad Dair	0	0	0	1	Ad Dair	0	0	0	20	South	Alrudha	Ad Dair
0	0	0	20	Ad Dair	0	0	0	20	Ad Dair	0	0	0	2	Ad Dair	0	0	0	20	South	Manakhil	Ad Dair
0	0	0	22	Ad Dair	0	0	0	22	Ad Dair	0	0	0	0		0	0	0	22	South	Habibuh	Ad Dair
0	16	0	25	Ad Dair	0	0	0	14	Fayfa	0	0	0	0		0	16	0	25	Southeast	Alkhawram	Ad Dair
0	25	0	30	Ad Dair	0	26	0	15	Fayfa	0	15	0	15	Ad Dair	0	25	0	30	South	Alhijafuh	Ad Dair



## Geographical data at the populated area level

The nearest city or village with a hospital					The nearest town or village that have a care center					The nearest town or village that have an education					Distance (Km) - type of road				Direction	Populated area	Emirate or governorate or municipality
Distance (Km) - type of road				City or village	Distance (Km) - type of road				City or village	Distance (Km) - type of road				City or village							
Sea route	Rough	Easy	asphalt		Sea route	Rough	Easy	asphalt		Sea route	Rough	Easy	asphalt		Sea route	Rough	Easy	asphalt			
0	0	0	23	Ad Dair	0	0	0	20	Fayfa	0	0	0	3	Ad Dair	0	0	0	23	South	Almadawir	Ad Dair
0	0	0	24	Ad Dair	0	0	0	0		0	0	0	5	Ad Dair	0	0	0	24	South	Muftah Dahiaan	Ad Dair
0	0	0	8	Ad Dair	0	0	0	8	Ad Dair	0	0	0	8	Ad Dair	0	0	0	8	North	Waqien	Ad Dair
0	5	0	5	Ad Dair	0	5	0	5	Ad Dair	0	4	0	0	Ad Dair	0	5	0	5	North	Alfarhuh	Ad Dair
0	0	0	7	Ad Dair	0	0	0	7	Ad Dair	0	0	0	7	Ad Dair	0	0	0	7	Northwest	AlquayeuH	Ad Dair
0	0	0	7	Ad Dair	0	0	0	7	Ad Dair	0	0	0	7	Ad Dair	0	0	0	7	South	Fahajlh	Ad Dair
0	0	0	5	Ad Dair	0	0	0	5	Ad Dair	0	0	0	5	Ad Dair	0	0	0	5	West	Aljazir	Ad Dair
0	0	0	6	Ad Dair	0	0	0	6	Ad Dair	0	0	0	6	Ad Dair	0	0	0	6	West	Aldhiyab	Ad Dair
0	0	0	35	Ad Dair	0	0	0	0		0	0	0	2	Al Hasher	0	0	0	35	North	Alnase	Al Hasher
0	2	0	35	Ad Dair	0	3	0	0	Al Hasher	0	0	2	0	Al Hasher	0	3	0	0	North	Fawq Alnayd	Al Hasher

## Geographical data at the populated area level

The nearest city or village with a hospital					The nearest town or village that have a care center					The nearest town or village that have an education					Distance (Km) - type of road				Direction	Populated area	Emirate or governorate or municipality
Distance (Km) - type of road				City or village	Distance (Km) - type of road				City or village	Distance (Km) - type of road				City or village							
Sea route	Rough	Easy	asphalt		Sea route	Rough	Easy	asphalt		Sea route	Rough	Easy	asphalt		Sea route	Rough	Easy	asphalt			
0	0	0	47	Ad Dair	0	0	0	2	Al Hasher	0	0	0	1	Al Hasher	0	0	0	2	North	Nayd Hadid	Al Hasher
0	4	0	38	Ad Dair	0	2	0	0	Al Hasher	0	0	0	0		0	2	0	0	Southwest	Algharbaa	Al Hasher
0	5	0	35	Ad Dair	0	4	0	0	Ad Dair	0	0	0	0		0	2	0	0	South	Algharbiuh	Al Hasher
0	0	0	35	Ad Dair	0	0	0	2	Al Hasher	0	0	0	0		0	0	0	2	North	Nayd Almithih	Al Hasher
0	9	0	35	Ad Dair	0	4	0	0	Al Hasher	0	0	0	0		0	4	0	0	West	Bayn Aleaynayn	Al Hasher
0	12	0	0	Ad Dair	0	12	0	0	Ad Dair	0	0	0	0		0	17	0	0	Southeast	Alkhalifuh	Al Hasher
0	0	0	35	Ad Dair	0	0	0	0		0	8	0	0	Al Zeidan	0	0	0	35	East	Habil Alshathi	Al Zeidan
0	13	0	35	Ad Dair	0	0	0	5	Al Zeidan	0	0	0	12	Al Zeidan	0	0	0	12	East	Alqazeuh	Al Zeidan
0	17	0	35	Ad Dair	0	18	0	0	Al Zeidan	0	7	0	0	Al Zeidan	0	16	0	0	Northeast	Almahmum	Al Zeidan
0	0	0	48	Ad Dair	0	0	0	16	Al Zeidan	0	0	0	0		0	0	0	16	South	Alhudan	Al Zeidan

## Geographical data at the populated area level

The nearest city or village with a hospital					The nearest town or village that have a care center					The nearest town or village that have an education					Distance (Km) - type of road				Direction	Populated area	Emirate or governorate or municipality
Distance (Km) - type of road				City or village	Distance (Km) - type of road				City or village	Distance (Km) - type of road				City or village							
Sea route	Rough	Easy	asphalt		Sea route	Rough	Easy	asphalt		Sea route	Rough	Easy	asphalt		Sea route	Rough	Easy	asphalt			
0	20	0	0	Ad Dair	0	20	0	0	Ad Dair	0	0	0	0		0	5	0	20	Northwest	Almahamuh	Al Zeidan
0	25	0	0	Ad Dair	0	15	0	0	Ad Dair	0	15	0	0	Ad Dair	0	3	0	23	Northwest	Aleayn	Al Zeidan
0	0	0	25	Ad Dair	0	0	0	8	Al Zeidan	0	0	0	0		0	0	0	8	Northwest	Sharij	Al Zeidan
0	12	0	35	Ad Dair	0	0	0	12	Al Zeidan	0	0	0	0		0	0	0	12	East	Alwaghruh	Al Zeidan
0	0	0	25	Ad Dair	0	0	0	25	Ad Dair	0	0	0	0		0	0	0	25	Northeast	Wadi Dafa The Northern Region 'limarih Dafa	Wadi Defa'
0	7	0	40	Ad Dair	0	16	0	5	Ad Dair	0	0	0	0		0	16	0	0	Northeast	Wadi Arab Humur	Wadi Defa'
0	20	0	25	Ad Dair	0	12	0	10	Ad Dair	0	0	0	0		0	17	0	0	East	Thehran	Wadi Defa'
0	25	0	15	Ad Dair	0	7	0	10	Ad Dair	0	0	0	0		0	17	0	0	North	Wadi Humur	Wadi Defa'
0	10	0	25	Ad Dair	0	20	0	0	As-Salaf	0	19	0	0	Wadi Defa'	0	19	0	0	North	Addayer	Wadi Defa'
0	35	0	0	Ad Dair	0	15	0	5	Ad Dair	0	0	0	0		0	25	0	0	Northwest	Al Karash	Wadi Defa'

## Geographical data at the populated area level

The nearest city or village with a hospital					The nearest town or village that have a care center					The nearest town or village that have an education					Distance (Km) - type of road				Direction	Populated area	Emirate or governorate or municipality
Distance (Km) - type of road				City or village	Distance (Km) - type of road				City or village	Distance (Km) - type of road				City or village							
Sea route	Rough	Easy	asphalt		Sea route	Rough	Easy	asphalt		Sea route	Rough	Easy	asphalt		Sea route	Rough	Easy	asphalt			
0	40	0	0	Ad Dair	0	15	0	10	Ad Dair	0	15	0	0	Wadi Defa'	0	30	0	0	Northwest	Wadi Natawer	Wadi Defa'
0	0	0	15	Ad Dair	0	0	0	0		0	0	0	0		0	0	0	15	Southeast	Athwan	Athwan
0	0	10	15	Ad Dair	0	0	0	0		0	0	0	0		0	0	0	15	East	As-Sarah	Athwan
0	32	0	0	Ad Dair	0	0	0	10	Athwan	0	0	0	0		0	0	0	10	South	Azzan	Athwan
0	35	0	0	Ad Dair	0	0	0	0		0	0	0	1	Athwan	0	0	0	6	South	Al Qaah	Athwan
0	31	0	0	Ad Dair	0	0	0	5	Athwan	0	0	0	0		0	0	0	4	South	Naamah	Athwan
0	30	0	0	Ad Dair	0	0	0	7	Athwan	0	0	0	0		0	0	0	7	Northwest	Al Hajafah	Athwan
0	28	0	0	Ad Dair	0	0	0	5	Athwan	0	0	0	0		0	0	0	5	East	Al Qarn	Athwan
0	20	0	20	Ad Dair	0	0	0	0		0	0	0	0		0	20	0	20	North	As-Salaf	As-Salaf
0	5	0	35	Ad Dair	0	0	0	0		0	0	0	0		0	5	0	35	Northeast	Al Janbah	Al Janbah

## Geographical data at the populated area level

The nearest city or village with a hospital					The nearest town or village that have a care center					The nearest town or village that have an education					Distance (Km) - type of road				Direction	Populated area	Emirate or governorate or municipality
Distance (Km) - type of road				City or village	Distance (Km) - type of road				City or village	Distance (Km) - type of road				City or village							
Sea route	Rough	Easy	asphalt		Sea route	Rough	Easy	asphalt		Sea route	Rough	Easy	asphalt		Sea route	Rough	Easy	asphalt			
0	0	0	0		0	0	0	0		0	0	0	0		0	0	0	55	Southeast	Ahad al Masarihah	Ahad Al Masarihah
0	0	0	5	Ahad Al Masariha h	0	0	0	5	Ahad Al Masariha h	0	0	0	0		0	0	0	5	East	Souq Al Lail	Ahad Al Masarihah
0	0	0	7	Ahad Al Masariha h	0	0	0	1	Samtah	0	0	0	0		0	0	0	7	South	Ramadah	Ahad Al Masarihah
0	0	0	7	Ahad Al Masariha h	0	0	0	3	Ahad Al Masariha h	0	0	0	3	Ahad Al Masarihah	0	0	0	7	Southeast	Kurs Awaji	Ahad Al Masarihah
0	0	0	4	Ahad Al Masariha h	0	0	0	4	Ahad Al Masariha h	0	0	0	0		0	0	0	4	East	Al Baytaryah	Ahad Al Masarihah
0	0	0	3	Ahad Al Masariha h	0	0	0	3	Ahad Al Masariha h	0	0	0	1	Ahad Al Masarihah	0	0	0	3	East	Al Qaem	Ahad Al Masarihah
0	0	0	8	Ahad Al Masariha h	0	0	0	2	Ahad Al Masariha h	0	0	0	2	Ahad Al Masarihah	0	0	0	8	Northeast	Abo Al Araj	Ahad Al Masarihah
0	0	0	9	Ahad Al Masariha h	0	0	0	4	Ahad Al Masariha h	0	0	0	2	Ahad Al Masarihah	0	0	0	9	Northeast	As-Sawdi	Ahad Al Masarihah
0	0	2	5	Ahad Al Masariha h	0	0	4	0	Ahad Al Masariha h	0	0	2	0	Ahad Al Masarihah	0	0	2	5	East	Alhodn	Ahad Al Masarihah
0	0	0	8	Ahad Al Masariha h	0	0	0	1	Ahad Al Masariha h	0	0	0	0		0	0	0	8	East	Ar-Rabwa (Al Muqarqam)	Ahad Al Masarihah

## Geographical data at the populated area level

The nearest city or village with a hospital					The nearest town or village that have a care center					The nearest town or village that have an education					Distance (Km) - type of road				Direction	Populated area	Emirate or governorate or municipality
Distance (Km) - type of road				City or village	Distance (Km) - type of road				City or village	Distance (Km) - type of road				City or village							
Sea route	Rough	Easy	asphalt		Sea route	Rough	Easy	asphalt		Sea route	Rough	Easy	asphalt		Sea route	Rough	Easy	asphalt			
0	0	0	7	Ahad Al Masariha h	0	0	0	0	Ahad Al Masariha h	0	0	0	0	Ahad Al Masariha h	0	0	0	7	East	Al Monjarah	Ahad Al Masariha h
0	0	0	5	Ahad Al Masariha h	0	0	0	1	Ahad Al Masariha h	0	0	0	1	Ahad Al Masariha h	0	0	0	5	East	Al Atabah	Ahad Al Masariha h
0	0	0	10	Ahad Al Masariha h	0	0	0	3	Ahad Al Masariha h	0	0	0	0	Ahad Al Masariha h	0	0	0	10	Southeast	As-Safah (Qozaa)	Ahad Al Masariha h
0	0	0	10	Ahad Al Masariha h	0	0	0	5	Samtah	0	0	0	0	Ahad Al Masariha h	0	0	0	10	Southeast	Kors Qozaa	Ahad Al Masariha h
0	0	0	8	Ahad Al Masariha h	0	0	0	3	Samtah	0	0	0	0	Ahad Al Masariha h	0	0	0	8	East	Qanborah	Ahad Al Masariha h
0	0	0	8	Ahad Al Masariha h	0	0	0	1	Ahad Al Masariha h	0	0	0	0	Ahad Al Masariha h	0	0	0	8	North	Al Makhshalyah	Ahad Al Masariha h
0	0	0	12	Ahad Al Masariha h	0	3	0	0	Ahad Al Masariha h	0	3	0	0	Ahad Al Masariha h	0	0	0	12	North	Al Mohadaj	Ahad Al Masariha h
0	2	0	10	Ahad Al Masariha h	0	2	0	0	Ahad Al Masariha h	0	2	0	0	Ahad Al Masariha h	0	2	0	10	North	Al Halhala Ash-Shamalyah	Ahad Al Masariha h
0	8	0	10	Ahad Al Masariha h	0	7	0	0	Ahad Al Masariha h	0	1	0	0	Ahad Al Masariha h	0	8	0	10	North	Al Khabari	Ahad Al Masariha h
0	8	0	10	Ahad Al Masariha h	0	7	0	0	Ahad Al Masariha h	0	1	0	0	Ahad Al Masariha h	0	8	0	10	North	Al Kharq	Ahad Al Masariha h

## Geographical data at the populated area level

The nearest city or village with a hospital					The nearest town or village that have a care center					The nearest town or village that have an education					Distance (Km) - type of road				Direction	Populated area	Emirate or governorate or municipality
Distance (Km) - type of road				City or village	Distance (Km) - type of road				City or village	Distance (Km) - type of road				City or village							
Sea route	Rough	Easy	asphalt		Sea route	Rough	Easy	asphalt		Sea route	Rough	Easy	asphalt		Sea route	Rough	Easy	asphalt			
0	0	2	18	Ahad Al Masariha h	0	0	0	0	Ahad Al Masariha h	0	0	0	0	Ahad Al Masariha h	0	0	2	18	North	Al Hasamah	Ahad Al Masariha h
0	0	0	15	Ahad Al Masariha h	0	0	0	8	Al Hakamiya h	0	0	0	8	Ahad Al Masariha h	0	0	0	15	West	Al Ololyah Al Gharbyah	Ahad Al Masariha h
0	0	0	14	Ahad Al Masariha h	0	0	0	8	Al Hakamiya h	0	0	0	8	Ahad Al Masariha h	0	0	0	14	West	Al Hawamedah	Ahad Al Masariha h
0	0	0	18	Ahad Al Masariha h	0	0	0	7	Ahad Al Masariha h	0	0	0	1	Ahad Al Masariha h	0	0	0	18	North	Ash-Shoaob	Ahad Al Masariha h
0	0	0	15	Ahad Al Masariha h	0	0	0	2	Ahad Al Masariha h	0	0	0	0	Ahad Al Masariha h	0	0	0	15	Northeast	Al Mosaqa	Ahad Al Masariha h
0	0	0	9	Ahad Al Masariha h	0	0	0	2	Ahad Al Masariha h	0	0	0	2	Ahad Al Masariha h	0	0	0	9	Northeast	Az-Zubaydeyah	Ahad Al Masariha h
0	0	0	9	Ahad Al Masariha h	0	0	0	4	Ahad Al Masariha h	0	0	0	4	Ahad Al Masariha h	0	0	0	9	Northeast	Om Ar-Rassaf	Ahad Al Masariha h
0	0	0	15	Ahad Al Masariha h	0	0	0	7	Ahad Al Masariha h	0	0	0	4	Ahad Al Masariha h	0	0	0	15	Northeast	Al Barami	Ahad Al Masariha h
0	0	0	8	Ahad Al Masariha h	0	0	0	4	Ahad Al Masariha h	0	0	0	0	Ahad Al Masariha h	0	0	0	8	Northeast	Al Hagnabah	Ahad Al Masariha h
0	0	0	12	Ahad Al Masariha h	0	0	0	2	Ahad Al Masariha h	0	0	0	2	Ahad Al Masariha h	0	0	0	12	North	Qaem Al Zubaydeyah	Ahad Al Masariha h

## Geographical data at the populated area level

The nearest city or village with a hospital					The nearest town or village that have a care center					The nearest town or village that have an education					Distance (Km) - type of road				Direction	Populated area	Emirate or governorate or municipality
Distance (Km) - type of road				City or village	Distance (Km) - type of road				City or village	Distance (Km) - type of road				City or village							
Sea route	Rough	Easy	asphalt		Sea route	Rough	Easy	asphalt		Sea route	Rough	Easy	asphalt		Sea route	Rough	Easy	asphalt			
0	0	0	14	Ahad Al Masariha h	0	0	0	2	Ahad Al Masariha h	0	0	0	2	Ahad Al Masariha h	0	0	0	14	West	Al Muhleyah	Ahad Al Masariha h
0	0	0	10	Ahad Al Masariha h	0	0	0	2	Ahad Al Masariha h	0	0	0	1	Ahad Al Masariha h	0	0	0	10	Northeast	Gadae Al Khomos	Ahad Al Masariha h
0	0	0	9	Ahad Al Masariha h	0	0	0	0		0	0	0	0		0	0	0	9	North	Al Habgeyah	Ahad Al Masariha h
0	0	0	15	Ahad Al Masariha h	0	0	0	2	Ahad Al Masariha h	0	0	0	1	Ahad Al Masariha h	0	0	0	15	Northwest	Az-Zubarah	Ahad Al Masariha h
0	0	0	13	Ahad Al Masariha h	0	0	0	0		0	0	0	0		0	0	0	13	Northeast	Al Juadiyah	Ahad Al Masariha h
0	0	0	16	Ahad Al Masariha h	0	0	0	4	Ahad Al Masariha h	0	0	0	4	Ahad Al Masariha h	0	0	0	16	North	Halhalet Al Khumos	Ahad Al Masariha h
0	0	0	16	Ahad Al Masariha h	0	0	0	8	Ahad Al Masariha h	0	0	0	8	Ahad Al Masariha h	0	0	0	16	Northeast	Al Makhal	Ahad Al Masariha h
0	0	0	17	Ahad Al Masariha h	0	0	0	6	Ahad Al Masariha h	0	0	0	6	Ahad Al Masariha h	0	0	0	17	North	Al Marwahyah Al Masrohyyah	Ahad Al Masariha h
0	0	0	17	Ahad Al Masariha h	0	0	0	4	Ahad Al Masariha h	0	0	0	4	Ahad Al Masariha h	0	0	0	17	North	Al Muhattash	Ahad Al Masariha h
0	2	0	18	Ahad Al Masariha h	0	0	0	5	Abu Arish	0	0	0	5	Abu Arish	0	2	0	18	North	Uzaybah	Ahad Al Masariha h



## Geographical data at the populated area level

The nearest city or village with a hospital					The nearest town or village that have a care center					The nearest town or village that have an education					Distance (Km) - type of road				Direction	Populated area	Emirate or governorate or municipality
Distance (Km) - type of road				City or village	Distance (Km) - type of road				City or village	Distance (Km) - type of road				City or village							
Sea route	Rough	Easy	asphalt		Sea route	Rough	Easy	asphalt		Sea route	Rough	Easy	asphalt		Sea route	Rough	Easy	asphalt			
0	0	0	15	Ahad Al Masariha h	0	0	0	12	Ahad Al Masariha h	0	0	0	0		0	0	0	15	North	Aysan	Ahad Al Masariha h
0	0	0	20	Ahad Al Masariha h	0	0	0	5	Ahad Al Masariha h	0	0	0	4	Ahad Al Masariha h	0	0	0	20	North	Galban	Ahad Al Masariha h
0	0	0	17	Ahad Al Masariha h	0	0	0	7	Ahad Al Masariha h	0	0	0	7	Ahad Al Masariha h	0	0	0	17	North	Ghalbineyah	Ahad Al Masariha h
0	0	0	22	Ahad Al Masariha h	0	0	0	6	Ahad Al Masariha h	0	0	0	4	Ahad Al Masariha h	0	0	0	22	North	Hawareq	Ahad Al Masariha h
0	0	0	25	Ahad Al Masariha h	0	0	0	6	Ahad Al Masariha h	0	0	0	4	Ahad Al Masariha h	0	0	0	25	Northwest	Hawareq Al Wusta	Ahad Al Masariha h
0	0	0	11	Ahad Al Masariha h	0	0	0	7	Ahad Al Masariha h	0	0	0	0		0	0	0	11	North	Al Mahamel	Ahad Al Masariha h
0	0	0	16	Ahad Al Masariha h	0	0	0	7	Ahad Al Masariha h	0	0	0	3	Ahad Al Masariha h	0	0	0	16	North	Al Hendeyah	Ahad Al Masariha h
0	0	0	6	Ahad Al Masariha h	0	0	0	6	Ahad Al Masariha h	0	0	0	0		0	0	0	6	North	Al Garouf	Ahad Al Masariha h
0	0	0	7	Ahad Al Masariha h	0	0	0	7	Ahad Al Masariha h	0	0	0	2	Ahad Al Masariha h	0	0	0	7	North	Al Amerah Al Olyah (Al Kharabah)	Ahad Al Masariha h
0	0	0	9	Ahad Al Masariha h	0	0	0	9	Ahad Al Masariha h	0	0	0	0		0	0	0	9	North	Al Hawrani	Ahad Al Masariha h

## Geographical data at the populated area level

The nearest city or village with a hospital					The nearest town or village that have a care center					The nearest town or village that have an education					Distance (Km) - type of road				Direction	Populated area	Emirate or governorate or municipality
Distance (Km) - type of road				City or village	Distance (Km) - type of road				City or village	Distance (Km) - type of road				City or village							
Sea route	Rough	Easy	asphalt		Sea route	Rough	Easy	asphalt		Sea route	Rough	Easy	asphalt		Sea route	Rough	Easy	asphalt			
0	0	0	8	Ahad Al Masariha h	0	0	0	8	Ahad Al Masariha h	0	0	0	0		0	0	0	8	North	Al Amerah As-Suffa (Al Hamedah)	Ahad Al Masariha h
0	0	0	12	Ahad Al Masariha h	0	0	0	12	Ahad Al Masariha h	0	0	0	4	Ahad Al Masariha h	0	0	0	12	Northwest	Ar-Ruwajehah	Ahad Al Masariha h
0	0	0	10	Ahad Al Masariha h	0	0	0	10	Ahad Al Masariha h	0	0	0	5	Ahad Al Masariha h	0	0	0	10	Northwest	Al Ghafiqiyah	Ahad Al Masariha h
0	0	0	10	Ahad Al Masariha h	0	0	0	10	Ahad Al Masariha h	0	0	0	2	Ahad Al Masariha h	0	0	0	10	West	Al Quzai	Ahad Al Masariha h
0	0	3	12	Ahad Al Masariha h	0	0	0	5	Ahad Al Masariha h	0	0	0	5	Ahad Al Masariha h	0	0	3	12	Northwest	Al Kawadmah Al Gharbeyah	Ahad Al Masariha h
0	0	0	10	Ahad Al Masariha h	0	0	0	10	Ahad Al Masariha h	0	0	0	3	Ahad Al Masariha h	0	0	0	10	West	Ash-Shuafulyah	Ahad Al Masariha h
0	0	0	10	Ahad Al Masariha h	0	0	0	10	Ahad Al Masariha h	0	0	0	0		0	0	0	10	West	As-Suwaydeyah	Ahad Al Masariha h
0	0	0	15	Ahad Al Masariha h	0	0	0	15	Ahad Al Masariha h	0	0	0	0		0	0	0	15	West	Raasha	Ahad Al Masariha h
0	0	0	15	Ahad Al Masariha h	0	0	0	15	Ahad Al Masariha h	0	0	0	3	Ahad Al Masariha h	0	0	0	15	Northwest	Al Qurayah Al Olyah	Ahad Al Masariha h
0	0	0	16	Ahad Al Masariha h	0	0	0	1	Ahad Al Masariha h	0	0	0	1	Ahad Al Masariha h	0	0	0	16	Northwest	Al Qurayah As-Suffa	Ahad Al Masariha h

## Geographical data at the populated area level

The nearest city or village with a hospital					The nearest town or village that have a care center					The nearest town or village that have an education					Distance (Km) - type of road				Direction	Populated area	Emirate or governorate or municipality
Distance (Km) - type of road				City or village	Distance (Km) - type of road				City or village	Distance (Km) - type of road				City or village							
Sea route	Rough	Easy	asphalt		Sea route	Rough	Easy	asphalt		Sea route	Rough	Easy	asphalt		Sea route	Rough	Easy	asphalt			
0	0	0	12	Ahad Al Masariha h	0	0	0	12	Ahad Al Masariha h	0	0	0	4	Ahad Al Masariha h	0	0	0	12	West	Ash-Shutayfyah	Ahad Al Masariha h
0	0	0	20	Ahad Al Masariha h	0	0	0	0		0	0	0	0		0	0	0	20	Northwest	Az-Zaberah	Ahad Al Masariha h
0	0	0	20	Ahad Al Masariha h	0	0	0	6	Ahad Al Masariha h	0	0	0	6	Ahad Al Masariha h	0	0	0	20	Northwest	An-Nafai	Ahad Al Masariha h
0	0	0	7	Ahad Al Masariha h	0	0	0	2	Ahad Al Masariha h	0	0	0	2	Ahad Al Masariha h	0	0	0	7	East	Ar-Rafai	Ahad Al Masariha h
0	0	0	25	Ahad Al Masariha h	0	0	0	25	Ahad Al Masariha h	0	0	0	15	Ahad Al Masariha h	0	0	0	25	Northwest	Abo Omran	Ahad Al Masariha h
0	0	0	15	Ahad Al Masariha h	0	0	0	15	Ahad Al Masariha h	0	0	0	5	Ahad Al Masariha h	0	0	0	15	West	Al Uoleyah Ash-Sharqiyah	Ahad Al Masariha h
0	0	0	15	Ahad Al Masariha h	0	0	0	15	Ahad Al Masariha h	0	0	0	3	Ahad Al Masariha h	0	0	0	15	West	Halet Gahshour	Ahad Al Masariha h
0	0	0	14	Ahad Al Masariha h	0	0	0	14	Ahad Al Masariha h	0	0	0	0		0	0	0	14	West	Al Mugamah	Ahad Al Masariha h
0	0	0	18	Ahad Al Masariha h	0	0	0	18	Ahad Al Masariha h	0	0	0	0		0	0	0	18	West	Al Mansouryah	Ahad Al Masariha h
0	0	17	0	Ahad Al Masariha h	0	0	17	0	Ahad Al Masariha h	0	0	0	4	Ahad Al Masariha h	0	0	17	0	West	Al Hazemyah	Ahad Al Masariha h

## Geographical data at the populated area level

The nearest city or village with a hospital					The nearest town or village that have a care center					The nearest town or village that have an education					Distance (Km) - type of road				Direction	Populated area	Emirate or governorate or municipality
Distance (Km) - type of road				City or village	Distance (Km) - type of road				City or village	Distance (Km) - type of road				City or village							
Sea route	Rough	Easy	asphalt		Sea route	Rough	Easy	asphalt		Sea route	Rough	Easy	asphalt		Sea route	Rough	Easy	asphalt			
0	0	0	14	Ahad Al Masariha h	0	0	0	0	Ahad Al Masariha h	0	0	0	0	Ahad Al Masariha h	0	0	0	14	West	Al Badawi	Ahad Al Masariha h
0	0	0	6	Ahad Al Masariha h	0	0	0	6	Ahad Al Masariha h	0	0	0	6	Ahad Al Masariha h	0	0	0	6	West	Al Khadrah	Ahad Al Masariha h
0	0	0	12	Ahad Al Masariha h	0	0	0	12	Ahad Al Masariha h	0	0	0	2	Ahad Al Masariha h	0	0	0	12	West	Al Marawenah	Ahad Al Masariha h
0	0	0	10	Ahad Al Masariha h	0	0	0	10	Ahad Al Masariha h	0	0	0	3	Ahad Al Masariha h	0	0	0	10	West	Al Fawaleqah	Ahad Al Masariha h
0	0	0	10	Ahad Al Masariha h	0	0	0	10	Ahad Al Masariha h	0	0	0	2	Ahad Al Masariha h	0	0	0	10	Northwest	Mazarae Al Fawaleqah	Ahad Al Masariha h
0	0	0	12	Ahad Al Masariha h	0	0	0	12	Ahad Al Masariha h	0	0	0	2	Ahad Al Masariha h	0	0	0	12	West	Al Ghwaydeyah	Ahad Al Masariha h
0	0	0	15	Ahad Al Masariha h	0	0	0	15	Ahad Al Masariha h	0	0	0	2	Ahad Al Masariha h	0	0	0	15	West	Halet Al Humod	Ahad Al Masariha h
0	0	0	6	Ahad Al Masariha h	0	0	0	6	Ahad Al Masariha h	0	0	0	1	Ahad Al Masariha h	0	0	0	6	West	Kars Al Hawayshah	Ahad Al Masariha h
0	1	0	7	Ahad Al Masariha h	0	1	0	7	Ahad Al Masariha h	0	0	0	4	Ahad Al Masariha h	0	1	0	7	West	Az-Zaydeyah	Ahad Al Masariha h
0	0	0	6	Ahad Al Masariha h	0	0	0	0	Ahad Al Masariha h	0	0	0	0	Ahad Al Masariha h	0	0	0	6	Southwest	Al Husamah	Ahad Al Masariha h

## Geographical data at the populated area level

The nearest city or village with a hospital					The nearest town or village that have a care center					The nearest town or village that have an education					Distance (Km) - type of road				Direction	Populated area	Emirate or governorate or municipality
Distance (Km) - type of road				City or village	Distance (Km) - type of road				City or village	Distance (Km) - type of road				City or village							
Sea route	Rough	Easy	asphalt		Sea route	Rough	Easy	asphalt		Sea route	Rough	Easy	asphalt		Sea route	Rough	Easy	asphalt			
0	0	0	7	Ahad Al Masariha h	0	0	0	7	Ahad Al Masariha h	0	0	0	3	Ahad Al Masariha h	0	0	0	7	West	Farm of Hasan Ateef	Ahad Al Masariha h
0	0	0	8	Ahad Al Masariha h	0	0	0	8	Ahad Al Masariha h	0	0	0	0		0	0	0	8	West	Juha	Ahad Al Masariha h
0	0	0	12	Ahad Al Masariha h	0	0	0	12	Ahad Al Masariha h	0	0	0	0		0	0	0	12	West	Ash-Shutayfyah	Ahad Al Masariha h
0	0	0	12	Ahad Al Masariha h	0	0	0	12	Ahad Al Masariha h	0	0	0	0		0	0	0	12	Southwest	Az-Zaweyah	Ahad Al Masariha h
0	0	0	5	Ahad Al Masariha h	0	0	0	5	Ahad Al Masariha h	0	0	0	0		0	0	0	5	West	As-Sirr	Ahad Al Masariha h
0	0	0	6	Ahad Al Masariha h	0	0	0	6	Ahad Al Masariha h	0	0	0	2	Ahad Al Masariha h	0	0	0	6	Northwest	Mazarae As-Sirr	Ahad Al Masariha h
0	0	0	13	Ahad Al Masariha h	0	0	0	6	Samtah	0	0	0	6	Samtah	0	0	0	13	Southwest	Qaryet Masawi Kleri	Ahad Al Masariha h
0	0	0	6	Ahad Al Masariha h	0	0	0	6	Ahad Al Masariha h	0	0	0	2	Ahad Al Masariha h	0	0	0	6	Northwest	Garadeyet Ar-Rawajeha	Ahad Al Masariha h
0	0	0	10	Ahad Al Masariha h	0	0	0	3	Ahad Al Masariha h	0	0	0	3	Ahad Al Masariha h	0	0	0	10	North	Al Sharjah	Ahad Al Masariha h
0	0	0	12	Ahad Al Masariha h	0	0	0	3	Ahad Al Masariha h	0	0	0	3	Ahad Al Masariha h	0	0	0	12	North	Abo Al Hur	Ahad Al Masariha h

## Geographical data at the populated area level

The nearest city or village with a hospital					The nearest town or village that have a care center					The nearest town or village that have an education					Distance (Km) - type of road				Direction	Populated area	Emirate or governorate or municipality
Distance (Km) - type of road				City or village	Distance (Km) - type of road				City or village	Distance (Km) - type of road				City or village							
Sea route	Rough	Easy	asphalt		Sea route	Rough	Easy	asphalt		Sea route	Rough	Easy	asphalt		Sea route	Rough	Easy	asphalt			
0	0	0	15	Ahad Al Masariha h	0	0	0	3	Ahad Al Masariha h	0	0	0	3	Ahad Al Masariha h	0	0	0	15	Northeast	Salam Al Musaqa	Ahad Al Masariha h
0	0	0	8	Ahad Al Masariha h	0	0	0	8	Ahad Al Masariha h	0	0	0	5	Ahad Al Masariha h	0	0	0	8	West	Al Abdaleyah	Ahad Al Masariha h
0	0	0	16	Ahad Al Masariha h	0	0	0	2	Ahad Al Masariha h	0	0	0	2	Ahad Al Masariha h	0	0	0	16	West	Az-Zubarah	Ahad Al Masariha h
0	0	0	12	Ahad Al Masariha h	0	0	0	12	Ahad Al Masariha h	0	0	0	5	Ahad Al Masariha h	0	0	0	12	West	Al Ubadiyah	Ahad Al Masariha h
0	7	0	8	Ahad Al Masariha h	0	0	0	8	Ahad Al Masariha h	0	0	0	4	Ahad Al Masariha h	0	7	0	8	Northeast	Al Aleyah	Ahad Al Masariha h
0	0	7	10	Ahad Al Masariha h	0	0	7	0	Ahad Al Masariha h	0	0	7	0	Ahad Al Masariha h	0	0	7	10	Northeast	Al Murawegh	Ahad Al Masariha h
0	0	0	27	Ahad Al Masariha h	0	0	0	8	Ahad Al Masariha h	0	0	0	8	Ahad Al Masariha h	0	0	0	27	Northeast	Al Mermad	Ahad Al Masariha h
0	0	0	15	Ahad Al Masariha h	0	0	0	7	Ahad Al Masariha h	0	0	0	3	Ahad Al Masariha h	0	0	0	15	North	Wadi Tayer	Ahad Al Masariha h
0	0	0	20	Ahad Al Masariha h	0	0	0	8	Ahad Al Masariha h	0	0	0	8	Ahad Al Masariha h	0	0	0	20	North	Al Mubgarah Al Mungarah	Ahad Al Masariha h
0	0	0	23	Ahad Al Masariha h	0	0	0	10	Ahad Al Masariha h	0	0	0	10	Ahad Al Masariha h	0	0	0	23	North	Ash-Sheremyah	Ahad Al Masariha h

The sixteenth services guide 2017\_Region Jazan

## Geographical data at the populated area level

The nearest city or village with a hospital					The nearest town or village that have a care center					The nearest town or village that have an education					Distance (Km) - type of road				Direction	Populated area	Emirate or governorate or municipality
Distance (Km) - type of road				City or village	Distance (Km) - type of road				City or village	Distance (Km) - type of road				City or village							
Sea route	Rough	Easy	asphalt		Sea route	Rough	Easy	asphalt		Sea route	Rough	Easy	asphalt		Sea route	Rough	Easy	asphalt			
0	0	0	18	Ahad Al Masariha h	0	0	0	10	Ahad Al Masariha h	0	0	0	5	Ahad Al Masariha h	0	0	0	18	Northeast	Uzaybah Ash-Sharqiyah (Hawareq)	Ahad Al Masariha h
0	0	1	10	Ahad Al Masariha h	0	0	0	6	Samtah	0	0	0	1	Ahad Al Masariha h	0	0	1	10	Southeast	Al Muqanzaa	Ahad Al Masariha h
0	0	0	15	Ahad Al Masariha h	0	0	0	0		0	0	0	0		0	0	0	15	Northwest	Al Madaya	Al Hakamiyah
0	0	0	6	Ahad Al Masariha h	0	0	0	6	Al Hakamiya h	0	0	0	6	Al Hakamiya h	0	0	0	6	North	Abo Karash	Al Hakamiyah
0	0	0	9	Ahad Al Masariha h	0	0	0	1	Al Hakamiya h	0	0	0	0		0	0	0	9	North	Al Oqdah	Al Hakamiyah
0	0	0	9	Ahad Al Masariha h	0	0	0	3	Al Hakamiya h	0	0	0	3	Al Hakamiya h	0	0	0	9	North	Balhooh	Al Hakamiyah
0	0	0	10	Ahad Al Masariha h	0	0	0	0		0	0	0	0		0	0	0	10	North	Mazhara	Al Hakamiyah
0	0	0	13	Ahad Al Masariha h	0	0	0	3	Al Hakamiya h	0	0	0	0		0	0	0	3	Northwest	Al Wahla	Al Hakamiyah
0	0	0	15	Ahad Al Masariha h	0	0	0	8	Al Hakamiya h	0	0	0	4	Al Hakamiya h	0	0	0	8	West	As-Suhaylah	Al Hakamiyah
0	0	0	15	Ahad Al Masariha h	0	0	0	9	Al Hakamiya h	0	0	0	9	Al Hakamiya h	0	0	0	9	Northwest	Al Manaqeez	Al Hakamiyah

## Geographical data at the populated area level

The nearest city or village with a hospital					The nearest town or village that have a care center					The nearest town or village that have an education					Distance (Km) - type of road				Direction	Populated area	Emirate or governorate or municipality
Distance (Km) - type of road				City or village	Distance (Km) - type of road				City or village	Distance (Km) - type of road				City or village							
Sea route	Rough	Easy	asphalt		Sea route	Rough	Easy	asphalt		Sea route	Rough	Easy	asphalt		Sea route	Rough	Easy	asphalt			
0	0	0	11	Ahad Al Masariha h	0	0	0	1	Al Hakamiya h	0	0	0	1	Al Hakamiyah	0	0	0	1	North	Al Waset	Al Hakamiyah
0	0	0	20	Ahad Al Masariha h	0	0	0	8	Al Hakamiya h	0	0	0	0		0	0	0	13	North	Al Hamrah	Al Hakamiyah
0	0	0	12	Ahad Al Masariha h	0	0	0	2	Al Hakamiya h	0	0	0	2	Al Hakamiyah	0	0	0	2	South	Ash-Shabakyah	Al Hakamiyah
0	0	0	13	Ahad Al Masariha h	0	0	0	2	Al Hakamiya h	0	0	0	2	Al Hakamiyah	0	0	0	2	East	Al Khamsyah	Al Hakamiyah
0	0	0	13	Ahad Al Masariha h	0	0	0	3	Al Hakamiya h	0	0	0	0		0	0	0	3	East	Al Khomos	Al Hakamiyah
0	0	0	15	Ahad Al Masariha h	0	0	0	5	Al Hakamiya h	0	0	0	1	Al Hakamiyah	0	0	0	5	East	Othman Kharmi	Al Hakamiyah
0	0	0	20	Ahad Al Masariha h	0	0	0	1	Al Hakamiya h	0	0	0	1	Al Hakamiyah	0	0	0	1	East	Tannan	Al Hakamiyah
0	0	0	20	Ahad Al Masariha h	0	0	0	6	Al Hakamiya h	0	0	0	5	Al Hakamiyah	0	0	0	6	Northeast	Al Omaryah	Al Hakamiyah
0	0	0	20	Ahad Al Masariha h	0	0	0	3	Al Hakamiya h	0	0	0	3	Al Hakamiyah	0	0	0	3	North	Junaidah	Al Hakamiyah
0	0	0	15	Ahad Al Masariha h	0	0	0	5	Al Hakamiya h	0	0	0	2	Al Hakamiyah	0	0	0	5	Northeast	Al Arooj	Al Hakamiyah



## Geographical data at the populated area level

The nearest city or village with a hospital					The nearest town or village that have a care center					The nearest town or village that have an education					Distance (Km) - type of road				Direction	Populated area	Emirate or governorate or municipality
Distance (Km) - type of road				City or village	Distance (Km) - type of road				City or village	Distance (Km) - type of road				City or village							
Sea route	Rough	Easy	asphalt		Sea route	Rough	Easy	asphalt		Sea route	Rough	Easy	asphalt		Sea route	Rough	Easy	asphalt			
0	0	0	20	Ahad Al Masariha h	0	0	0	3	Al Hakamiya h	0	0	0	3	Al Hakamiyah	0	0	0	3	Northeast	At-Tamameeh	Al Hakamiyah
0	0	0	20	Ahad Al Masariha h	0	0	0	7	Al Hakamiya h	0	0	0	2	Al Hakamiyah	0	0	0	7	Northeast	Al Khulfah	Al Hakamiyah
0	0	0	20	Ahad Al Masariha h	0	0	0	9	Al Hakamiya h	0	0	0	2	Al Hakamiyah	0	0	0	9	Northeast	Al Markh	Al Hakamiyah
0	0	0	25	Ahad Al Masariha h	0	0	0	8	Al Hakamiya h	0	0	0	0		0	0	0	8	Northeast	Al Khadrah	Al Hakamiyah
0	0	0	25	Ahad Al Masariha h	0	0	0	5	Al Hakamiya h	0	0	0	5	Al Hakamiyah	0	0	0	10	South	Az-Zahabayen	Al Hakamiyah
0	0	0	15	Ahad Al Masariha h	0	0	0	1	Al Hakamiya h	0	0	0	1	Al Hakamiyah	0	0	0	18	South	Hamad Sagheer	Al Hakamiyah
0	0	0	22	Ahad Al Masariha h	0	0	0	8	Al Hakamiya h	0	0	0	8	Al Hakamiyah	0	0	0	17	South	Al Baajeyah	Al Hakamiyah
0	0	0	22	Ahad Al Masariha h	0	0	0	1	Al Hakamiya h	0	0	0	1	Al Hakamiyah	0	0	0	17	South	At-Taheryah	Al Hakamiyah
0	0	0	22	Ahad Al Masariha h	0	0	0	0		0	0	0	0		0	0	0	18	South	Al Marabi	Al Hakamiyah
0	0	0	25	Ahad Al Masariha h	0	0	0	9	Al Hakamiya h	0	0	0	9	Al Hakamiyah	0	0	0	10	South	Al Qadab	Al Hakamiyah

## Geographical data at the populated area level

The nearest city or village with a hospital					The nearest town or village that have a care center					The nearest town or village that have an education					Distance (Km) - type of road				Direction	Populated area	Emirate or governorate or municipality
Distance (Km) - type of road				City or village	Distance (Km) - type of road				City or village	Distance (Km) - type of road				City or village							
Sea route	Rough	Easy	asphalt		Sea route	Rough	Easy	asphalt		Sea route	Rough	Easy	asphalt		Sea route	Rough	Easy	asphalt			
0	0	0	15	Ahad Al Masariha h	0	0	0	8	Al Hakamiyah	0	0	0	8	Al Hakamiyah	0	0	0	15	South	Ash-Shawaqyat Bani Shouk	Al Hakamiyah
0	0	0	0		0	0	0	0		0	0	0	0		0	0	0	75	Northeast	Al-Aydabi	Al Aydabi
0	0	0	20	Al Aydabi	0	0	0	0		0	0	0	0		0	0	0	20	East	Ayban	Bilghazi
0	0	0	23	Al Aydabi	0	0	0	3	Bilghazi	0	0	0	3	Bilghazi	0	0	0	3	West	Heraz	Bilghazi
0	0	0	23	Al Aydabi	0	0	0	3	Bilghazi	0	0	0	3	Bilghazi	0	0	0	3	West	Thaher Awlad Mesfer	Bilghazi
0	0	0	22	Al Aydabi	0	0	0	2	Bilghazi	0	0	0	2	Bilghazi	0	0	0	2	Southeast	Baidhan	Bilghazi
0	0	0	24	Al Aydabi	0	0	0	3	Bilghazi	0	0	0	3	Bilghazi	0	0	0	3	Southwest	Ash-Sharaj	Bilghazi
0	0	0	22	Al Aydabi	0	0	0	2	Bilghazi	0	0	0	2	Bilghazi	0	0	0	2	Southwest	Ser Al Qarai	Bilghazi
0	0	0	22	Al Aydabi	0	0	0	2	Bilghazi	0	0	0	2	Bilghazi	0	0	0	2	Southwest	Al Mekhrajah	Bilghazi
0	0	0	23	Al Aydabi	0	0	0	3	Bilghazi	0	0	0	3	Bilghazi	0	0	0	3	Southwest	Al Marma At-Talaah	Bilghazi

## Geographical data at the populated area level

The nearest city or village with a hospital					The nearest town or village that have a care center					The nearest town or village that have an education					Distance (Km) - type of road				Direction	Populated area	Emirate or governorate or municipality
Distance (Km) - type of road				City or village	Distance (Km) - type of road				City or village	Distance (Km) - type of road				City or village							
Sea route	Rough	Easy	asphalt		Sea route	Rough	Easy	asphalt		Sea route	Rough	Easy	asphalt		Sea route	Rough	Easy	asphalt			
0	0	0	25	Al Aydabi	0	0	0	5	Bilghazi	0	0	0	5	Bilghazi	0	0	0	5	Southwest	Thaher Al Adan	Bilghazi
0	0	0	25	Al Aydabi	0	0	0	5	Bilghazi	0	0	0	5	Bilghazi	0	0	0	5	South	As-Sayalah	Bilghazi
0	0	0	25	Al Aydabi	0	0	0	5	Bilghazi	0	0	0	5	Bilghazi	0	0	0	5	South	Al Foloq	Bilghazi
0	0	0	23	Al Aydabi	0	0	0	3	Bilghazi	0	0	0	3	Bilghazi	0	0	0	3	Southwest	Ash-Shuaraa	Bilghazi
0	0	0	28	Al Aydabi	0	0	0	8	Bilghazi	0	0	0	8	Bilghazi	0	0	0	8	Southwest	Naql Al Mazameer	Bilghazi
0	0	0	15	Al Aydabi	0	0	0	9	Bilghazi	0	0	0	3	Bilghazi	0	0	0	9	Southwest	Al Muhaddam	Bilghazi
0	0	0	12	Al Aydabi	0	0	0	12	Bilghazi	0	0	0	0		0	0	0	12	Northwest	Al Hunayah	Bilghazi
0	0	0	10	Al Aydabi	0	0	0	16	Bilghazi	0	0	0	1	Bilghazi	0	0	0	16	Southwest	Al Makhbazah	Bilghazi
0	0	0	15	Al Aydabi	0	0	0	13	Bilghazi	0	0	0	2	Bilghazi	0	0	0	13	West	Ser Swedi	Bilghazi
0	0	0	12	Al Aydabi	0	0	0	12	Bilghazi	0	0	0	1	Bilghazi	0	0	0	12	West	Ath-Thalabah	Bilghazi

## Geographical data at the populated area level

The nearest city or village with a hospital					The nearest town or village that have a care center					The nearest town or village that have an education					Distance (Km) - type of road				Direction	Populated area	Emirate or governorate or municipality
Distance (Km) - type of road				City or village	Distance (Km) - type of road				City or village	Distance (Km) - type of road				City or village							
Sea route	Rough	Easy	asphalt		Sea route	Rough	Easy	asphalt		Sea route	Rough	Easy	asphalt		Sea route	Rough	Easy	asphalt			
0	0	0	13	Al Aydabi	0	0	0	4	Bilghazi	0	0	0	4	Bilghazi	0	0	0	4	Southwest	Al Mazomah Al Muqablat	Bilghazi
0	0	0	13	Al Aydabi	0	0	0	13	Bilghazi	0	0	0	3	Bilghazi	0	0	0	13	Southwest	Musaylah	Bilghazi
0	0	0	12	Al Aydabi	0	0	0	13	Bilghazi	0	0	0	2	Bilghazi	0	0	0	13	Southwest	Taif	Bilghazi
0	0	0	13	Al Aydabi	0	0	0	13	Bilghazi	0	0	0	3	Bilghazi	0	0	0	13	Southwest	Al Malhah	Bilghazi
0	0	0	12	Al Aydabi	0	0	0	12	Bilghazi	0	0	0	2	Bilghazi	0	0	0	12	Southwest	Ser Ar-Ramadi	Bilghazi
0	0	0	15	Al Aydabi	0	0	0	14	Bilghazi	0	0	0	4	Bilghazi	0	0	0	14	Southwest	Al Majedar	Bilghazi
0	0	0	14	Al Aydabi	0	0	0	16	Bilghazi	0	0	0	5	Bilghazi	0	0	0	16	Southwest	Thaher Al Qafrah	Bilghazi
0	0	0	15	Al Aydabi	0	0	0	16	Bilghazi	0	0	0	5	Bilghazi	0	0	0	16	Southwest	Abo Qalyah	Bilghazi
0	0	0	10	Al Aydabi	0	0	0	14	Bilghazi	0	0	0	2	Bilghazi	0	0	0	14	Southwest	Om An-Nasayeb	Bilghazi
0	0	0	18	Al Aydabi	0	0	0	19	Bilghazi	0	0	0	19	Bilghazi	0	0	0	19	Southwest	Al-Murawegh	Bilghazi

## Geographical data at the populated area level

The nearest city or village with a hospital					The nearest town or village that have a care center					The nearest town or village that have an education					Distance (Km) - type of road				Direction	Populated area	Emirate or governorate or municipality
Distance (Km) - type of road				City or village	Distance (Km) - type of road				City or village	Distance (Km) - type of road				City or village							
Sea route	Rough	Easy	asphalt		Sea route	Rough	Easy	asphalt		Sea route	Rough	Easy	asphalt		Sea route	Rough	Easy	asphalt			
0	0	0	13	Al Aydabi	0	0	0	15	Bilghazi	0	0	0	2	Bilghazi	0	0	0	15	South	Belad Afyeh	Bilghazi
0	0	0	15	Al Aydabi	0	0	0	13	Bilghazi	0	0	0	2	Bilghazi	0	0	0	13	West	Ser Jebreel	Bilghazi
0	0	0	15	Al Aydabi	0	0	0	14	Bilghazi	0	0	0	3	Bilghazi	0	0	0	14	Southwest	Al Mudardab	Bilghazi
0	0	0	18	Al Aydabi	0	0	0	14	Bilghazi	0	0	0	8	Bilghazi	0	0	0	14	South	Al Marwa	Bilghazi
0	0	0	18	Al Aydabi	0	0	0	15	Bilghazi	0	0	0	8	Bilghazi	0	0	0	15	South	Al Huwaya	Bilghazi
0	0	0	14	Al Aydabi	0	0	0	6	Bilghazi	0	0	0	6	Bilghazi	0	0	0	6	Southwest	Al-Khurma	Bilghazi
0	0	0	15	Al Aydabi	0	0	0	13	Bilghazi	0	0	0	9	Bilghazi	0	0	0	13	Southwest	Mandar	Bilghazi
0	0	0	14	Al Aydabi	0	0	0	16	Bilghazi	0	0	0	10	Bilghazi	0	0	0	16	Southwest	Al Mudmen	Bilghazi
0	0	0	14	Al Aydabi	0	0	0	16	Bilghazi	0	0	0	10	Bilghazi	0	0	0	16	Southwest	Al Madafen	Bilghazi
0	0	0	20	Al Aydabi	0	0	0	15	Bilghazi	0	0	0	10	Bilghazi	0	0	0	15	South	Ar-Raqah	Bilghazi

## Geographical data at the populated area level

The nearest city or village with a hospital					The nearest town or village that have a care center					The nearest town or village that have an education					Distance (Km) - type of road				Direction	Populated area	Emirate or governorate or municipality
Distance (Km) - type of road				City or village	Distance (Km) - type of road				City or village	Distance (Km) - type of road				City or village							
Sea route	Rough	Easy	asphalt		Sea route	Rough	Easy	asphalt		Sea route	Rough	Easy	asphalt		Sea route	Rough	Easy	asphalt			
0	0	0	20	Al Aydabi	0	0	0	16	Bilghazi	0	0	0	11	Bilghazi	0	0	0	16	South	Al Gabanah	Bilghazi
0	0	0	20	Al Aydabi	0	0	5	11	Bilghazi	0	0	0	12	Bilghazi	0	0	5	11	South	Ser Ad-Daba	Bilghazi
0	0	0	10	Al Aydabi	0	0	0	10	Al Aydabi	0	0	0	2	Bilghazi	0	0	0	15	Southwest	Al Ghalfah	Bilghazi
0	0	0	10	Al Aydabi	0	0	0	10	Al Aydabi	0	0	0	2	Bilghazi	0	0	0	15	Southwest	Al Mahraq	Bilghazi
0	0	0	10	Al Aydabi	0	0	0	10	Al Aydabi	0	0	0	10	Al Aydabi	0	0	0	16	Southwest	Ardood	Bilghazi
0	0	0	5	Al Aydabi	0	0	0	5	Al Aydabi	0	0	0	5	Al Aydabi	0	0	0	17	Southwest	Al Mermad	Bilghazi
0	0	0	3	Al Aydabi	0	0	0	3	Al Aydabi	0	0	0	3	Al Aydabi	0	0	0	17	Southwest	Al Khaleyah	Bilghazi
0	0	0	4	Al Aydabi	0	0	0	4	Al Aydabi	0	0	0	4	Al Aydabi	0	0	0	17	Southwest	Thaher Gonoon	Bilghazi
0	0	0	4	Al Aydabi	0	0	0	4	Al Aydabi	0	0	0	4	Al Aydabi	0	0	0	18	Southwest	Al Washaya	Bilghazi
0	0	0	3	Al Aydabi	0	0	0	3	Al Aydabi	0	0	0	3	Al Aydabi	0	0	0	19	Southwest	Al Maraweegh	Bilghazi

## Geographical data at the populated area level

The nearest city or village with a hospital					The nearest town or village that have a care center					The nearest town or village that have an education					Distance (Km) - type of road				Direction	Populated area	Emirate or governorate or municipality
Distance (Km) - type of road				City or village	Distance (Km) - type of road				City or village	Distance (Km) - type of road				City or village							
Sea route	Rough	Easy	asphalt		Sea route	Rough	Easy	asphalt		Sea route	Rough	Easy	asphalt		Sea route	Rough	Easy	asphalt			
0	0	0	3	Al Aydabi	0	0	0	3	Al Aydabi	0	0	0	3	Al Aydabi	0	0	0	18	Southwest	Sulaybah	Bilghazi
0	0	0	8	Al Aydabi	0	0	0	8	Al Aydabi	0	0	0	5	Bilghazi	0	0	0	21	Southwest	As-Saymaran	Bilghazi
0	0	0	8	Al Aydabi	0	0	0	8	Al Aydabi	0	0	0	6	Bilghazi	0	0	0	21	Southwest	Ad-Dula	Bilghazi
0	0	0	9	Al Aydabi	0	0	0	9	Al Aydabi	0	0	0	7	Bilghazi	0	0	0	20	Southwest	Om Masloom	Bilghazi
0	0	0	11	Al Aydabi	0	0	0	11	Al Aydabi	0	0	0	7	Bilghazi	0	0	0	20	Southwest	Abo An-Nakr	Bilghazi
0	0	0	11	Al Aydabi	0	0	0	11	Al Aydabi	0	0	0	8	Bilghazi	0	0	0	21	Southwest	Al-Lakhas	Bilghazi
0	0	0	11	Al Aydabi	0	0	0	11	Al Aydabi	0	0	0	8	Bilghazi	0	0	0	20	Southwest	Abo Ar-Ruba	Bilghazi
0	0	0	9	Al Aydabi	0	0	0	9	Al Aydabi	0	0	0	9	Al Aydabi	0	0	0	12	Southwest	Khalaf As-Salab Jumaymah	Bilghazi
0	0	0	9	Al Aydabi	0	0	0	9	Al Aydabi	0	0	0	5	Bilghazi	0	0	8	14	Southwest	As-Suqyah Khalef As-Salab	Bilghazi
0	0	0	10	Al Aydabi	0	0	0	10	Al Aydabi	0	0	0	10	Al Aydabi	0	0	0	19	Southwest	Hayjet Barrak	Bilghazi

## Geographical data at the populated area level

The nearest city or village with a hospital					The nearest town or village that have a care center					The nearest town or village that have an education					Distance (Km) - type of road				Direction	Populated area	Emirate or governorate or municipality
Distance (Km) - type of road				City or village	Distance (Km) - type of road				City or village	Distance (Km) - type of road				City or village							
Sea route	Rough	Easy	asphalt		Sea route	Rough	Easy	asphalt		Sea route	Rough	Easy	asphalt		Sea route	Rough	Easy	asphalt			
0	0	0	12	Al Aydabi	0	0	0	12	Al Aydabi	0	0	0	12	Al Aydabi	0	0	0	19	Southwest	Abo Om Oudah	Bilghazi
0	0	0	15	Al Aydabi	0	0	0	15	Al Aydabi	0	0	0	10	Bilghazi	0	0	0	15	Southwest	Mugarab Aylan	Bilghazi
0	0	0	20	Al Aydabi	0	0	0	6	Bilghazi	0	0	0	6	Bilghazi	0	0	0	6	South	Khalfet As-Sayal	Bilghazi
0	0	0	20	Al Aydabi	0	0	0	15	Bilghazi	0	0	0	15	Bilghazi	0	0	0	15	Southwest	Abo Al Hashafah	Bilghazi
0	0	0	20	Al Aydabi	0	0	0	19	Bilghazi	0	0	0	10	Bilghazi	0	0	0	19	Southwest	Om Hulayban (Al Khabaei)	Bilghazi
0	0	0	15	Al Aydabi	0	0	0	10	Al Aydabi	0	0	0	8	Bilghazi	0	0	0	15	Southwest	Ad-Dafeef	Bilghazi
0	0	0	15	Al Aydabi	0	0	0	10	Al Aydabi	0	0	0	8	Al Aydabi	0	0	0	20	Southwest	Al Fataha	Bilghazi
0	0	0	3	Al Aydabi	0	0	0	3	Al Aydabi	0	0	0	3	Al Aydabi	0	0	0	19	Southwest	Al Batenah	Bilghazi
0	0	0	5	Al Aydabi	0	0	0	5	Al Aydabi	0	0	0	5	Al Aydabi	0	0	0	19	Southwest	Al Badiyah	Bilghazi
0	0	0	2	Al Aydabi	0	0	0	2	Al Aydabi	0	0	0	0		0	0	0	20	Southwest	Qaem Al Arab	Bilghazi



## Geographical data at the populated area level

The nearest city or village with a hospital					The nearest town or village that have a care center					The nearest town or village that have an education					Distance (Km) - type of road				Direction	Populated area	Emirate or governorate or municipality
Distance (Km) - type of road				City or village	Distance (Km) - type of road				City or village	Distance (Km) - type of road				City or village							
Sea route	Rough	Easy	asphalt		Sea route	Rough	Easy	asphalt		Sea route	Rough	Easy	asphalt		Sea route	Rough	Easy	asphalt			
0	0	0	4	Al Aydabi	0	0	0	4	Al Aydabi	0	0	0	0		0	0	0	21	Southwest	Ar-Rahah	Bilghazi
0	0	0	7	Al Aydabi	0	0	0	7	Al Aydabi	0	0	0	3	Bilghazi	0	0	8	13	Southwest	Mataah	Bilghazi
0	0	0	8	Al Aydabi	0	0	0	8	Al Aydabi	0	0	0	4	Bilghazi	0	0	7	14	Southwest	Mashaereen	Bilghazi
0	0	0	8	Al Aydabi	0	0	0	8	Al Aydabi	0	0	0	0		0	0	0	19	West	As-Sururi (As-Sarween)	Bilghazi
0	0	0	5	Al Aydabi	0	0	0	5	Al Aydabi	0	0	0	5	Al Aydabi	0	0	0	19	West	At-Tulayhi	Bilghazi
0	0	0	5	Al Aydabi	0	0	0	5	Al Aydabi	0	0	0	5	Al Aydabi	0	0	0	20	West	Al-Khurma	Bilghazi
0	0	0	4	Al Aydabi	0	0	0	4	Al Aydabi	0	0	0	3	Bilghazi	0	0	0	17	Southwest	Al Orooq	Bilghazi
0	0	0	14	Al Aydabi	0	0	0	14	Al Aydabi	0	0	0	5	Bilghazi	0	0	0	18	West	Al Mesyadah	Bilghazi
0	0	0	4	Al Aydabi	0	0	0	4	Al Aydabi	0	0	0	4	Al Aydabi	0	0	0	21	West	Baten Maasharah	Bilghazi
0	0	0	15	Al Aydabi	0	0	0	12	Bilghazi	0	0	0	2	Bilghazi	0	0	0	12	Southwest	Thaher Al Ghadir	Bilghazi

## Geographical data at the populated area level

The nearest city or village with a hospital					The nearest town or village that have a care center					The nearest town or village that have an education					Distance (Km) - type of road				Direction	Populated area	Emirate or governorate or municipality
Distance (Km) - type of road				City or village	Distance (Km) - type of road				City or village	Distance (Km) - type of road				City or village							
Sea route	Rough	Easy	asphalt		Sea route	Rough	Easy	asphalt		Sea route	Rough	Easy	asphalt		Sea route	Rough	Easy	asphalt			
0	0	0	15	Al Aydabi	0	0	0	12	Bilghazi	0	0	0	1	Bilghazi	0	0	0	12	Southwest	Thaher Ali Al Qabbi	Bilghazi
0	0	0	16	Al Aydabi	0	0	0	12	Bilghazi	0	0	0	0		0	0	0	12	Northwest	Al Jarieh	Bilghazi
0	0	0	19	Al Aydabi	0	0	0	19	Al Aydabi	0	0	0	0		0	0	0	20	Northwest	Al Qaa	Bilghazi
0	20	0	10	Al Aydabi	0	0	0	8	Bilghazi	0	0	0	0		0	0	0	8	Northwest	Thaher Al Muntadal	Bilghazi
0	0	0	19	Al Aydabi	0	0	0	1	Bilghazi	0	0	0	1	Bilghazi	0	0	0	1	North	As-Safa	Bilghazi
0	0	0	20	Al Aydabi	0	0	0	18	Bilghazi	0	0	0	0		0	0	0	18	North	Hubayel Hazaf	Bilghazi
0	0	0	20	Al Aydabi	0	0	0	5	Bilghazi	0	0	0	5	Bilghazi	0	0	0	5	Northeast	Om Thahrah	Bilghazi
0	0	0	25	Al Aydabi	0	0	0	5	Bilghazi	0	0	0	5	Bilghazi	0	0	0	5	Northeast	Thaher Al Qeaqea	Bilghazi
0	0	0	23	Al Aydabi	0	0	0	1	Bilghazi	0	0	0	1	Bilghazi	0	0	0	1	Northeast	Hed Waghrah	Bilghazi
0	0	0	25	Al Aydabi	0	0	0	5	Bilghazi	0	0	0	5	Bilghazi	0	0	0	5	Northeast	Al Magba	Bilghazi

## Geographical data at the populated area level

The nearest city or village with a hospital					The nearest town or village that have a care center					The nearest town or village that have an education					Distance (Km) - type of road				Direction	Populated area	Emirate or governorate or municipality
Distance (Km) - type of road				City or village	Distance (Km) - type of road				City or village	Distance (Km) - type of road				City or village							
Sea route	Rough	Easy	asphalt		Sea route	Rough	Easy	asphalt		Sea route	Rough	Easy	asphalt		Sea route	Rough	Easy	asphalt			
0	0	0	29	Al Aydabi	0	0	0	5	Bilghazi	0	0	0	5	Bilghazi	0	0	0	5	Northeast	Khatwet Om Nasr	Bilghazi
0	0	0	26	Al Aydabi	0	0	0	6	Bilghazi	0	0	0	6	Bilghazi	0	0	0	6	Northeast	Hed Al Hazanah	Bilghazi
0	0	0	30	Al Aydabi	0	0	0	14	Bilghazi	0	0	0	0	0	0	0	14	Northeast	Thaher Al Muhas	Bilghazi	
0	0	0	20	Al Aydabi	0	0	0	18	Bilghazi	0	0	0	0	0	0	0	18	Northeast	Al Ghumar	Bilghazi	
0	0	0	15	Al Aydabi	0	0	0	0	0	0	0	0	0	0	0	21	Northeast	Hubayel Ar-Razm	Bilghazi		
0	0	0	15	Al Aydabi	0	0	0	1	Bilghazi	0	0	0	1	Bilghazi	0	0	0	28	Northeast	Zaheer Al Haddabah	Bilghazi
0	0	0	15	Al Aydabi	0	0	0	1	Bilghazi	0	0	0	1	Bilghazi	0	0	0	23	Northeast	Ash-Shuryanah	Bilghazi
0	0	0	25	Al Aydabi	0	0	0	7	Bilghazi	0	0	0	0	0	0	0	35	North	Al Mujazem	Bilghazi	
0	0	0	30	Al Aydabi	0	0	0	6	Bilghazi	0	0	0	0	0	6	0	24	North	Aqwa	Bilghazi	
0	0	40	0	Al Aydabi	0	20	0	0	Hajn	0	20	0	0	Hajn	0	0	40	0	East	Ree Massyadah	Riaa Massaedah

## Geographical data at the populated area level

The nearest city or village with a hospital					The nearest town or village that have a care center					The nearest town or village that have an education					Distance (Km) - type of road				Direction	Populated area	Emirate or governorate or municipality
Distance (Km) - type of road				City or village	Distance (Km) - type of road				City or village	Distance (Km) - type of road				City or village							
Sea route	Rough	Easy	asphalt		Sea route	Rough	Easy	asphalt		Sea route	Rough	Easy	asphalt		Sea route	Rough	Easy	asphalt			
0	0	0	0		0	0	0	0		0	0	0	0		0	0	0	65	East	Al-Ardha	Al Aridah
0	0	0	1	Al Aridah	0	0	0	1	Al Aridah	0	0	0	1	Al Aridah	0	0	0	1	West	Al Khalefah	Al Aridah
0	0	0	1	Al Aridah	0	0	0	1	Al Aridah	0	0	0	1	Al Aridah	0	0	0	1	Northwest	Bardan	Al Aridah
0	0	0	2	Al Aridah	0	0	0	2	Al Aridah	0	0	0	2	Al Aridah	0	0	0	2	West	Manfukhah	Al Aridah
0	0	0	2	Al Aridah	0	0	0	2	Al Aridah	0	0	0	2	Al Aridah	0	0	0	2	West	Bathan Al Aala	Al Aridah
0	0	0	7	Al Aridah	0	0	0	3	Al Aridah	0	0	0	3	Al Aridah	0	0	0	7	Northwest	Abo Om Nakhlah	Al Aridah
0	0	0	4	Al Aridah	0	0	0	4	Al Aridah	0	0	0	0		0	0	0	4	West	Bathan Al Asfal	Al Aridah
0	0	3	1	Al Aridah	0	0	3	1	Al Aridah	0	0	0	0		0	0	3	1	Southeast	Al Khal	Al Aridah
0	0	1	3	Al Aridah	0	0	1	3	Al Aridah	0	0	0	2	Al Aridah	0	0	1	3	Southeast	Hybail Ash-Sherafi	Al Aridah
0	0	0	1	Al Aridah	0	0	0	1	Al Aridah	0	0	0	1	Al Aridah	0	0	0	1	Southeast	Al Qanaah	Al Aridah

## Geographical data at the populated area level

The nearest city or village with a hospital					The nearest town or village that have a care center					The nearest town or village that have an education					Distance (Km) - type of road				Direction	Populated area	Emirate or governorate or municipality
Distance (Km) - type of road				City or village	Distance (Km) - type of road				City or village	Distance (Km) - type of road				City or village							
Sea route	Rough	Easy	asphalt		Sea route	Rough	Easy	asphalt		Sea route	Rough	Easy	asphalt		Sea route	Rough	Easy	asphalt			
0	0	0	4	Al Aridah	0	0	0	4	Al Aridah	0	0	0	2	Al Aridah	0	0	0	4	Southeast	Qaem Zanbaa	Al Aridah
0	0	4	0	Al Aridah	0	0	4	0	Al Aridah	0	0	1	0	Al Aridah	0	0	4	0	Southeast	Hatbayah	Al Aridah
0	0	6	0	Al Aridah	0	0	6	0	Al Aridah	0	0	2	0	Al Aridah	0	0	6	0	Southeast	Al Muhaddaj Al Maqsyah	Al Aridah
0	6	0	0	Al Aridah	0	6	0	0	Al Aridah	0	2	0	0	Al Aridah	0	6	0	0	Southeast	Samaah	Al Aridah
0	0	6	0	Al Aridah	0	0	6	0	Al Aridah	0	0	3	0	Al Aridah	0	0	6	0	Southeast	Al Hawraa	Al Aridah
0	0	0	5	Al Aridah	0	0	0	5	Al Aridah	0	0	0	2	Al Aridah	0	0	0	5	South	Qaem Al Usharah	Al Aridah
0	0	2	0	Al Aridah	0	0	2	0	Al Aridah	0	0	0	0		0	0	2	0	South	Abu Al Athrar	Al Aridah
0	0	0	2	Al Aridah	0	0	0	2	Al Aridah	0	0	0	2	Al Aridah	0	0	0	2	Southwest	Abu Al Marw	Al Aridah
0	0	0	2	Al Aridah	0	0	0	2	Al Aridah	0	0	0	2	Al Aridah	0	0	0	2	South	Al Mahlabah	Al Aridah
0	0	1	2	Al Aridah	0	0	1	2	Al Aridah	0	0	1	2	Al Aridah	0	0	1	2	South	Al Mahshami	Al Aridah

## Geographical data at the populated area level

The nearest city or village with a hospital					The nearest town or village that have a care center					The nearest town or village that have an education					Distance (Km) - type of road				Direction	Populated area	Emirate or governorate or municipality
Distance (Km) - type of road				City or village	Distance (Km) - type of road				City or village	Distance (Km) - type of road				City or village							
Sea route	Rough	Easy	asphalt		Sea route	Rough	Easy	asphalt		Sea route	Rough	Easy	asphalt		Sea route	Rough	Easy	asphalt	Direction	Populated area	Emirate or governorate or municipality
0	0	0	3	Al Aridah	0	0	0	3	Al Aridah	0	0	0	0		0	0	0	3	South	Al Hanabah	Al Aridah
0	3	0	0	Al Aridah	0	3	0	0	Al Aridah	0	3	0	0	Al Aridah	0	3	0	0	South	Al Aqs	Al Aridah
0	2	0	3	Al Aridah	0	2	0	3	Al Aridah	0	3	0	0	Al Aridah	0	2	0	3	South	Quwaid Az-Zabarah	Al Aridah
0	0	0	10	Ahad Al Masariha h	0	0	0	6	Al Aridah	0	0	0	4	Al Aridah	0	0	0	4	Southwest	Al Monjarah	Al Aridah
0	0	5	0	Al Aridah	0	0	5	0	Al Aridah	0	0	1	0	Al Aridah	0	0	5	0	South	Abu Al Henayah	Al Aridah
0	4	0	3	Al Aridah	0	4	0	3	Al Aridah	0	4	0	3	Al Aridah	0	4	0	3	Southeast	Al Maghreb	Al Aridah
0	2	0	5	Al Aridah	0	2	0	5	Al Aridah	0	2	0	5	Al Aridah	0	2	0	5	Southeast	Ar-Rakaah	Al Aridah
0	1	0	5	Al Aridah	0	1	0	5	Al Aridah	0	3	0	2	Al Aridah	0	1	0	5	East	Al Hasabah	Al Aridah
0	0	0	6	Al Aridah	0	0	0	6	Al Aridah	0	0	0	6	Al Aridah	0	0	0	6	Southeast	Ben Al Zubur	Al Aridah
0	0	0	7	Al Aridah	0	0	0	7	Al Aridah	0	0	0	7	Al Aridah	0	0	0	7	Southeast	Ben Ar-Radeef	Al Aridah

## Geographical data at the populated area level

The nearest city or village with a hospital					The nearest town or village that have a care center					The nearest town or village that have an education					Distance (Km) - type of road				Direction	Populated area	Emirate or governorate or municipality
Distance (Km) - type of road				City or village	Distance (Km) - type of road				City or village	Distance (Km) - type of road				City or village							
Sea route	Rough	Easy	asphalt		Sea route	Rough	Easy	asphalt		Sea route	Rough	Easy	asphalt		Sea route	Rough	Easy	asphalt			
0	0	0	6	Al Aridah	0	0	0	6	Al Aridah	0	0	0	6	Al Aridah	0	0	0	6	Southeast	Ash-Shabat Az-Zarqaa	Al Aridah
0	0	0	7	Al Aridah	0	0	0	7	Al Aridah	0	0	0	7	Al Aridah	0	0	0	7	Southeast	Al Marwah	Al Aridah
0	0	0	7	Al Aridah	0	0	0	7	Al Aridah	0	0	0	3	Al Aridah	0	0	0	7	Southeast	Ben Ar-Ruzum	Al Aridah
0	0	0	7	Al Aridah	0	0	0	7	Al Aridah	0	0	0	0		0	0	0	7	South	Qaem Al Uqum Al Fajr	Al Aridah
0	1	2	9	Al Aridah	0	1	2	9	Al Aridah	0	0	0	0		0	1	2	9	Southeast	Abak	Al Aridah
0	3	0	8	Al Aridah	0	3	0	8	Al Aridah	0	0	0	0		0	3	0	8	Southeast	Al Maskyah	Al Aridah
0	3	0	8	Al Aridah	0	0	0	0		0	0	0	0		0	3	0	8	Southeast	Aqaba	Al Aridah
0	6	0	14	Al Aridah	0	6	0	14	Al Aridah	0	0	0	0		0	6	0	14	Southeast	Khabatah	Al Aridah
0	5	0	9	Al Aridah	0	5	0	9	Al Aridah	0	0	0	0		0	5	0	9	Southeast	Al Qullal	Al Aridah
0	7	0	10	Al Aridah	0	7	0	10	Al Aridah	0	0	0	0		0	7	0	10	East	Al Araqah	Al Aridah

## Geographical data at the populated area level

The nearest city or village with a hospital					The nearest town or village that have a care center					The nearest town or village that have an education					Distance (Km) - type of road				Direction	Populated area	Emirate or governorate or municipality
Distance (Km) - type of road				City or village	Distance (Km) - type of road				City or village	Distance (Km) - type of road				City or village							
Sea route	Rough	Easy	asphalt		Sea route	Rough	Easy	asphalt		Sea route	Rough	Easy	asphalt		Sea route	Rough	Easy	asphalt			
0	5	0	10	Al Aridah	0	5	0	10	Al Aridah	0	5	0	0	Al Aridah	0	5	0	10	East	Al Jumaymah	Al Aridah
0	5	0	10	Al Aridah	0	5	0	10	Al Aridah	0	6	0	0	Al Aridah	0	5	0	10	East	As-Sayyal	Al Aridah
0	5	0	10	Al Aridah	0	5	0	10	Al Aridah	0	0	0	0		0	5	0	10	East	Az-Zahrani	Al Aridah
0	6	0	12	Al Aridah	0	4	0	8	Al Aridah	0	2	0	0	Al Aridah	0	3	0	12	East	Ath-Thawaher	Al Aridah
0	5	0	10	Al Aridah	0	5	0	10	Al Aridah	0	2	0	0	Al Aridah	0	5	0	10	East	Zuwaid As-Sarahah	Al Aridah
0	5	0	10	Al Aridah	0	5	0	10	Al Aridah	0	2	0	0	Al Aridah	0	5	0	10	East	Qulet An-Naydayn	Al Aridah
0	5	0	15	Al Aridah	0	5	0	15	Al Aridah	0	5	0	0	Al Aridah	0	5	0	15	East	Hayaf Qafa	Al Aridah
0	5	0	15	Al Aridah	0	5	0	15	Al Aridah	0	0	0	0		0	5	0	15	East	Bardan	Al Aridah
0	18	0	0	Al Aridah	0	18	0	0	Al Aridah	0	5	0	0	Al Aridah	0	18	0	0	East	Al Ola	Al Aridah
0	15	0	15	Al Aridah	0	15	0	15	Al Aridah	0	3	0	0	Al Aridah	0	15	0	15	East	Al Araq	Al Aridah



## Geographical data at the populated area level

The nearest city or village with a hospital					The nearest town or village that have a care center					The nearest town or village that have an education					Distance (Km) - type of road				Direction	Populated area	Emirate or governorate or municipality
Distance (Km) - type of road				City or village	Distance (Km) - type of road				City or village	Distance (Km) - type of road				City or village							
Sea route	Rough	Easy	asphalt		Sea route	Rough	Easy	asphalt		Sea route	Rough	Easy	asphalt		Sea route	Rough	Easy	asphalt			
0	8	0	20	Al Aridah	0	4	0	10	Al Aridah	0	3	0	0	Al Aridah	0	8	0	20	East	Badi	Al Aridah
0	0	12	18	Al Aridah	0	10	0	10	Al Aridah	0	5	0	0	Al Aridah	0	0	12	18	Northeast	Ar-Rahah	Al Aridah
0	0	10	16	Al Aridah	0	12	0	10	Al Aridah	0	2	0	0	Al Aridah	0	0	10	16	Northeast	Darb Al Naja	Al Aridah
0	8	0	10	Al Aridah	0	8	0	10	Al Aridah	0	2	0	0	Al Aridah	0	8	0	10	Northeast	Zuwyer Al Athyah	Al Aridah
0	0	0	18	Al Aridah	0	0	0	18	Al Aridah	0	0	0	3	Al Aridah	0	0	0	18	Northeast	Al Marwa	Al Aridah
0	0	0	18	Al Aridah	0	0	0	18	Al Aridah	0	0	0	2	Al Aridah	0	0	0	18	East	Kheran	Al Aridah
0	1	0	17	Al Aridah	0	1	0	17	Al Aridah	0	0	0	2	Al Aridah	0	1	0	17	Northeast	Za Om Karabah	Al Aridah
0	6	0	12	Al Aridah	0	6	0	12	Al Aridah	0	0	0	2	Al Aridah	0	6	0	12	Northeast	Al Mashrafeyat	Al Aridah
0	3	0	14	Al Aridah	0	3	0	14	Al Aridah	0	0	0	0		0	3	0	14	East	Al Karrus	Al Aridah
0	2	0	14	Al Aridah	0	2	0	14	Al Aridah	0	0	0	0		0	2	0	14	East	Al Huqbah	Al Aridah

## Geographical data at the populated area level

The nearest city or village with a hospital					The nearest town or village that have a care center					The nearest town or village that have an education					Distance (Km) - type of road				Direction	Populated area	Emirate or governorate or municipality
Distance (Km) - type of road				City or village	Distance (Km) - type of road				City or village	Distance (Km) - type of road				City or village							
Sea route	Rough	Easy	asphalt		Sea route	Rough	Easy	asphalt		Sea route	Rough	Easy	asphalt		Sea route	Rough	Easy	asphalt			
0	7	0	13	Al Aridah	0	7	0	13	Al Aridah	0	20	0	0	Al Aridah	0	7	0	13	East	Ser Al Harajah	Al Aridah
0	0	0	18	Al Aridah	0	0	0	18	Al Aridah	0	0	0	3	Al Aridah	0	0	0	18	Northeast	Qahman	Al Aridah
0	0	0	18	Al Aridah	0	0	0	18	Al Aridah	0	2	0	0	Al Aridah	0	0	0	18	Northeast	Al Meshhar	Al Aridah
0	4	0	16	Al Aridah	0	4	0	16	Al Aridah	0	2	0	0	Al Aridah	0	4	0	16	Northeast	Al Khtwah	Al Aridah
0	20	0	0	Al Aridah	0	20	0	0	Al Aridah	0	4	0	0	Al Aridah	0	20	0	0	Northeast	As-Suqaib	Al Aridah
0	25	0	0	Al Aridah	0	25	0	0	Al Aridah	0	3	0	0	Al Aridah	0	25	0	0	Northeast	Hasan	Al Aridah
0	0	0	16	Al Aridah	0	0	0	16	Al Aridah	0	0	0	2	Al Aridah	0	0	0	16	Northeast	Al Muhalah	Al Aridah
0	0	0	16	Al Aridah	0	0	0	16	Al Aridah	0	5	0	0	Al Aridah	0	0	0	16	Northeast	Hanbat	Al Aridah
0	4	0	14	Al Aridah	0	4	0	14	Al Aridah	0	5	0	0	Al Aridah	0	4	0	14	Northeast	Arbad Al Ghubur	Al Aridah
0	6	0	10	Al Aridah	0	6	0	10	Al Aridah	0	0	0	4	Al Aridah	0	6	0	10	Northeast	Al Khutum	Al Aridah

## Geographical data at the populated area level

The nearest city or village with a hospital					The nearest town or village that have a care center					The nearest town or village that have an education					Distance (Km) - type of road				Direction	Populated area	Emirate or governorate or municipality
Distance (Km) - type of road				City or village	Distance (Km) - type of road				City or village	Distance (Km) - type of road				City or village							
Sea route	Rough	Easy	asphalt		Sea route	Rough	Easy	asphalt		Sea route	Rough	Easy	asphalt		Sea route	Rough	Easy	asphalt			
0	25	0	0	Al Aridah	0	25	0	0	Al Aridah	0	0	0	0		0	25	0	0	Northeast	Al Quraah	Al Aridah
0	18	0	7	Al Aridah	0	18	0	7	Al Aridah	0	3	0	0	Al Aridah	0	18	0	7	Northeast	Al Manqaz	Al Aridah
0	25	0	0	Al Aridah	0	25	0	0	Al Aridah	0	3	0	0	Al Aridah	0	25	0	0	Northeast	Al Adan	Al Aridah
0	25	0	0	Al Aridah	0	25	0	0	Al Aridah	0	3	0	0	Al Aridah	0	25	0	0	Northeast	Khatw As-Seri	Al Aridah
0	8	6	12	Al Aridah	0	8	6	12	Al Aridah	0	3	0	0	Al Aridah	0	8	6	12	Northeast	Al Meshbab	Al Aridah
0	26	0	0	Al Aridah	0	26	0	0	Al Aridah	0	3	0	0	Al Aridah	0	26	0	0	Northeast	Al Jumalayn	Al Aridah
0	26	0	0	Al Aridah	0	26	0	0	Al Aridah	0	3	0	0	Al Aridah	0	26	0	0	Northeast	Al Bazakh	Al Aridah
0	18	8	0	Al Aridah	0	18	8	0	Al Aridah	0	0	0	0		0	18	8	0	Northeast	Al Abbasi	Al Aridah
0	15	5	8	Al Aridah	0	8	2	4	Al Aridah	0	1	0	0	Al Aridah	0	15	5	8	Northeast	Al Mashbah	Al Aridah
0	12	0	0	Al Aridah	0	12	0	0	Al Aridah	0	5	0	0	Al Aridah	0	12	0	0	Northeast	Al Guhayrah	Al Aridah

## Geographical data at the populated area level

The nearest city or village with a hospital					The nearest town or village that have a care center					The nearest town or village that have an education					Distance (Km) - type of road				Direction	Populated area	Emirate or governorate or municipality
Distance (Km) - type of road				City or village	Distance (Km) - type of road				City or village	Distance (Km) - type of road				City or village							
Sea route	Rough	Easy	asphalt		Sea route	Rough	Easy	asphalt		Sea route	Rough	Easy	asphalt		Sea route	Rough	Easy	asphalt			
0	5	0	0	Al Aridah	0	5	0	0	Al Aridah	0	0	0	0		0	5	0	0	East	Merah Az-Zeaab	Al Aridah
0	3	0	0	Al Aridah	0	3	0	0	Al Aridah	0	3	0	0	Al Aridah	0	3	0	0	East	Al Mansourah	Al Aridah
0	4	0	0	Al Aridah	0	4	0	0	Al Aridah	0	4	0	0	Al Aridah	0	4	0	0	East	Thaher Al Jafanah	Al Aridah
0	5	0	0	Al Aridah	0	5	0	0	Al Aridah	0	5	0	0	Al Aridah	0	5	0	0	East	Al Athala	Al Aridah
0	5	0	0	Al Aridah	0	5	0	0	Al Aridah	0	2	0	0	Al Aridah	0	5	0	0	East	Ad-Dughur	Al Aridah
0	0	2	0	Al Aridah	0	0	2	0	Al Aridah	0	0	2	0	Al Aridah	0	0	2	0	East	Al Gabanah	Al Aridah
0	6	0	0	Al Aridah	0	6	0	0	Al Aridah	0	6	0	0	Al Aridah	0	6	0	0	Northeast	As-Salaf	Al Aridah
0	4	0	0	Al Aridah	0	4	0	0	Al Aridah	0	4	0	0	Al Aridah	0	4	0	0	East	Ar-Raqah	Al Aridah
0	5	0	0	Al Aridah	0	5	0	0	Al Aridah	0	5	0	0	Al Aridah	0	5	0	0	East	Al Jabjabah	Al Aridah
0	26	0	0	Al Aridah	0	26	0	0	Al Aridah	0	3	0	0	Al Aridah	0	26	0	0	Northeast	Al Baharah	Al Aridah

## Geographical data at the populated area level

The nearest city or village with a hospital					The nearest town or village that have a care center					The nearest town or village that have an education					Distance (Km) - type of road				Direction	Populated area	Emirate or governorate or municipality
Distance (Km) - type of road				City or village	Distance (Km) - type of road				City or village	Distance (Km) - type of road				City or village							
Sea route	Rough	Easy	asphalt		Sea route	Rough	Easy	asphalt		Sea route	Rough	Easy	asphalt		Sea route	Rough	Easy	asphalt			
0	6	0	0	Al Aridah	0	6	0	0	Al Aridah	0	3	0	0	Al Aridah	0	6	0	0	Northeast	Al Magareen	Al Aridah
0	4	0	15	Al Aridah	0	4	0	15	Al Aridah	0	3	0	0	Al Aridah	0	4	0	15	Northeast	Al Hareqah	Al Aridah
0	20	5	0	Al Aridah	0	20	5	0	Al Aridah	0	3	0	0	Al Aridah	0	20	5	0	Northeast	Om Hasteer	Al Aridah
0	25	0	0	Al Aridah	0	15	0	0	Al Aridah	0	2	0	0	Al Aridah	0	25	0	0	Northeast	As-Salmeen	Al Aridah
0	28	0	0	Al Aridah	0	14	0	0	Al Aridah	0	2	0	0	Al Aridah	0	28	0	0	Northeast	Al Bazakh	Al Aridah
0	25	0	0	Al Aridah	0	25	0	0	Al Aridah	0	3	0	0	Al Aridah	0	25	0	0	Northeast	Al Batanah	Al Aridah
0	11	14	0	Al Aridah	0	11	14	0	Al Aridah	0	3	0	0	Al Aridah	0	11	14	0	Northeast	Rahab	Al Aridah
0	0	8	0	Al Aridah	0	0	8	0	Al Aridah	0	0	5	0	Al Aridah	0	0	8	0	Northeast	Al Juhyrah Al Al Hashedi	Al Aridah
0	5	0	3	Al Aridah	0	5	0	3	Al Aridah	0	4	0	0	Al Aridah	0	5	0	3	Northeast	Ad-Damoun	Al Aridah
0	10	0	0	Al Aridah	0	10	0	0	Al Aridah	0	4	0	0	Al Aridah	0	10	0	0	Northeast	Al Ghawyah	Al Aridah

## Geographical data at the populated area level

The nearest city or village with a hospital					The nearest town or village that have a care center					The nearest town or village that have an education					Distance (Km) - type of road				Direction	Populated area	Emirate or governorate or municipality
Distance (Km) - type of road				City or village	Distance (Km) - type of road				City or village	Distance (Km) - type of road				City or village							
Sea route	Rough	Easy	asphalt		Sea route	Rough	Easy	asphalt		Sea route	Rough	Easy	asphalt		Sea route	Rough	Easy	asphalt			
0	0	12	0	Al Aridah	0	0	12	0	Al Aridah	0	0	3	0	Al Aridah	0	0	12	0	Northeast	Khumayah	Al Aridah
0	13	0	0	Al Aridah	0	13	0	0	Al Aridah	0	3	0	0	Al Aridah	0	13	0	0	Northeast	Al Masbah	Al Aridah
0	7	0	0	Al Aridah	0	7	0	0	Al Aridah	0	3	0	0	Al Aridah	0	7	0	0	Northeast	Al Kharashah	Al Aridah
0	3	0	0	Al Aridah	0	3	0	0	Al Aridah	0	3	0	0	Al Aridah	0	3	0	0	Northeast	Khalefah Om Jabr	Al Aridah
0	6	0	0	Al Aridah	0	6	0	0	Al Aridah	0	0	0	0		0	6	0	0	Northeast	Wadi As-Sahyah	Al Aridah
0	5	0	0	Al Aridah	0	5	0	0	Al Aridah	0	3	0	0	Al Aridah	0	5	0	0	Northeast	Kenan	Al Aridah
0	7	0	0	Al Aridah	0	7	0	0	Al Aridah	0	4	0	0	Al Aridah	0	7	0	0	Northeast	Ash-Shuaba	Al Aridah
0	8	0	0	Al Aridah	0	8	0	0	Al Aridah	0	3	0	0	Al Aridah	0	8	0	0	Northeast	Marah Al Arashyah	Al Aridah
0	9	0	0	Al Aridah	0	9	0	0	Al Aridah	0	4	0	0	Al Aridah	0	9	0	0	North	Al Maaleeq	Al Aridah
0	0	4	6	Al Aridah	0	0	3	2	Al Aridah	0	0	5	0	Al Aridah	0	0	4	6	Northeast	Hybail Al Maliki	Al Aridah

## Geographical data at the populated area level

The nearest city or village with a hospital					The nearest town or village that have a care center					The nearest town or village that have an education					Distance (Km) - type of road				Direction	Populated area	Emirate or governorate or municipality
Distance (Km) - type of road				City or village	Distance (Km) - type of road				City or village	Distance (Km) - type of road				City or village							
Sea route	Rough	Easy	asphalt		Sea route	Rough	Easy	asphalt		Sea route	Rough	Easy	asphalt		Sea route	Rough	Easy	asphalt			
0	0	8	0	Al Aridah	0	0	8	0	Al Aridah	0	0	5	0	Al Aridah	0	0	8	0	Northeast	Al Masawedah As-Sawdi	Al Aridah
0	0	0	9	Al Aridah	0	0	0	9	Al Aridah	0	0	0	4	Al Aridah	0	0	0	9	North	Al Mesbah	Al Aridah
0	0	0	8	Al Aridah	0	0	0	8	Al Aridah	0	0	3	0	Al Aridah	0	0	0	8	Northeast	Aj-Jowar	Al Aridah
0	0	0	3	Al Aridah	0	0	0	3	Al Aridah	0	0	0	3	Al Aridah	0	0	0	3	North	Al Masmaah	Al Aridah
0	0	0	5	Al Aridah	0	0	0	5	Al Aridah	0	0	0	5	Al Aridah	0	0	0	5	North	Arqudah	Al Aridah
0	0	0	5	Al Aridah	0	0	0	5	Al Aridah	0	0	0	5	Al Aridah	0	0	0	5	North	Ser Ar-Rubae	Al Aridah
0	0	0	12	Al Aridah	0	0	0	8	Al Aridah	0	0	0	0	0	0	0	12	North	Al Mezraq	Al Aridah	
0	0	0	8	Al Aridah	0	0	0	0	0	0	0	0	0	0	0	8	Northwest	Om Ad-Dud Al-Olya	Al Aridah		
0	0	8	0	Al Aridah	0	0	8	0	Al Aridah	0	0	0	0	0	0	8	0	Southwest	Al Kharq	Al Aridah	
0	0	13	0	Al Aridah	0	0	13	0	Al Aridah	0	0	0	0	0	0	13	0	West	Al Mabeet	Al Aridah	

## Geographical data at the populated area level

The nearest city or village with a hospital					The nearest town or village that have a care center					The nearest town or village that have an education					Distance (Km) - type of road				Direction	Populated area	Emirate or governorate or municipality
Distance (Km) - type of road				City or village	Distance (Km) - type of road				City or village	Distance (Km) - type of road				City or village							
Sea route	Rough	Easy	asphalt		Sea route	Rough	Easy	asphalt		Sea route	Rough	Easy	asphalt		Sea route	Rough	Easy	asphalt			
0	0	0	20	Al Aridah	0	0	0	13	Humayraa	0	0	0	0		0	0	0	20	West	Al Qanabir	Al Aridah
0	0	0	17	Al Aridah	0	0	0	17	Al Aridah	0	0	0	0		0	0	0	17	Southwest	Araq	Al Aridah
0	0	0	12	Al Aridah	0	0	0	2	Al Aridah	0	0	0	2	Al Aridah	0	0	0	12	Southwest	Al Qabr	Al Aridah
0	0	0	17	Al Aridah	0	0	0	0		0	0	0	0		0	0	0	17	Southwest	Al Oqalah Al Orooq Ash-Shamalyah	Al Aridah
0	14	0	0	Al Aridah	0	4	0	0	Al Aridah	0	4	0	0	Al Aridah	0	14	0	0	Southwest	As-Salamah	Al Aridah
0	0	14	0	Al Aridah	0	0	14	9	Al Harth	0	0	0	0		0	0	14	0	South	Abo Sabelah	Al Aridah
0	0	0	18	Al Aridah	0	0	0	0		0	0	0	0		0	0	0	18	Southwest	Ad-Dahrah	Al Aridah
0	0	18	0	Al Aridah	0	0	1	0	Al Aridah	0	0	0	0		0	0	18	0	Southwest	Marawi Al Khabrayah	Al Aridah
0	0	19	0	Al Aridah	0	0	5	0	Al Aridah	0	0	0	0		0	0	19	0	Southwest	Abo Al Asherah	Al Aridah
0	0	19	0	Al Aridah	0	0	6	0	Al Aridah	0	0	0	0		0	0	19	0	Southwest	Al Husamah	Al Aridah



## Geographical data at the populated area level

The nearest city or village with a hospital					The nearest town or village that have a care center					The nearest town or village that have an education					Distance (Km) - type of road				Direction	Populated area	Emirate or governorate or municipality
Distance (Km) - type of road				City or village	Distance (Km) - type of road				City or village	Distance (Km) - type of road				City or village							
Sea route	Rough	Easy	asphalt		Sea route	Rough	Easy	asphalt		Sea route	Rough	Easy	asphalt		Sea route	Rough	Easy	asphalt			
0	0	0	13	Al Aridah	0	0	0	13	Al Aridah	0	0	0	0	0	0	0	13	Southeast	Al Lawat	Al Aridah	
0	20	0	10	Al Aridah	0	0	0	0	0	0	0	0	0	20	0	10	Northeast	Al Magazee	Qais		
0	35	0	10	Al Aridah	0	2	0	0	Qais	0	0	0	0	0	2	0	0	Northeast	As-Saadi	Qais	
0	29	0	10	Al Aridah	0	9	0	0	Qais	0	0	0	0	0	9	0	0	Southeast	Lahj Al Qelaa	Qais	
0	0	0	5	Al Aridah	0	0	0	5	Al Qasba	0	0	0	0	0	0	0	5	South	Al Qasba	Al Qasba	
0	0	0	9	Al Aridah	0	0	0	2	Al Qasba	0	0	0	0	0	0	0	12	South	Dabeer	Al Qasba	
0	0	0	7	Al Aridah	0	0	0	0	0	0	0	0	0	0	0	10	South	Al Hanbakah	Al Qasba		
0	0	0	10	Al Aridah	0	0	0	4	Al Qasba	0	0	0	4	Al Qasba	0	0	0	12	South	Ar-Rateel	Al Qasba
0	0	0	11	Al Aridah	0	0	0	8	Humayraa	0	0	0	0	0	0	0	32	East	Al Manakei	Al Qasba	
0	10	0	12	Al Aridah	0	27	0	0	Al Qasba	0	0	0	0	0	0	0	40	Southeast	Al Dahla	Al Qasba	

Table (33 - 141 )

## Geographical data at the populated area level

The nearest city or village with a hospital					The nearest town or village that have a care center					The nearest town or village that have an education					Distance (Km) - type of road				Direction	Populated area	Emirate or governorate or municipality
Distance (Km) - type of road				City or village	Distance (Km) - type of road				City or village	Distance (Km) - type of road				City or village							
Sea route	Rough	Easy	asphalt		Sea route	Rough	Easy	asphalt		Sea route	Rough	Easy	asphalt		Sea route	Rough	Easy	asphalt			
0	25	0	0	Al Aridah	0	25	0	0	Al Aridah	0	0	0	0		0	50	0	0	East	Qamaran	Al Qasba
0	52	0	0	Al Aridah	0	6	0	17	Al Harth	0	10	0	0	Al Qasba	0	75	0	0	Northeast	Muateq Al Asm	Al Qasba
0	71	0	0	Al Aridah	0	8	0	17	Al Harth	0	0	0	0		0	65	0	0	Northeast	Al Ozon and Al Waqei	Al Qasba
0	70	0	0	Al Aridah	0	10	0	17	Al Harth	0	0	0	0		0	75	0	0	Northeast	Zuber Hamyah	Al Qasba
0	0	0	3	Al Aridah	0	0	0	3	Al Aridah	0	0	0	0		0	0	0	85	Northeast	Al Jumaymah	Al Qasba
0	90	0	0	Al Aridah	0	0	0	5	Humayraa	0	0	0	0		0	85	0	0	Northeast	Gharbye Al Ateef	Al Qasba
0	0	0	93	Al Aridah	0	0	0	75	Al Qasba	0	0	0	0		0	0	0	85	East	Al Kouab	Al Qasba
0	20	0	25	Al Aridah	0	0	0	13	Al Qasba	0	0	0	0		0	30	23	0	East	Ar-Radfayn	Al Qasba
0	45	0	0	Al Aridah	0	35	0	0	Al Qasba	0	1	0	0	Al Qasba	0	30	22	0	East	Zuber Al Affar	Al Qasba
0	0	35	0	Al Aridah	0	0	1	0	Al Qasba	0	0	1	0	Al Qasba	0	0	32	0	Southeast	Maamal Safei	Al Qasba

The sixteenth services guide 2017\_Region Jazan

## Geographical data at the populated area level

The nearest city or village with a hospital					The nearest town or village that have a care center					The nearest town or village that have an education					Distance (Km) - type of road				Direction	Populated area	Emirate or governorate or municipality
Distance (Km) - type of road				City or village	Distance (Km) - type of road				City or village	Distance (Km) - type of road				City or village							
Sea route	Rough	Easy	asphalt		Sea route	Rough	Easy	asphalt		Sea route	Rough	Easy	asphalt		Sea route	Rough	Easy	asphalt			
0	45	0	0	Al Aridah	0	0	0	0		0	0	0	0		0	43	0	0	Southeast	Al Khayei	Al Qasba
0	30	0	0	Al Aridah	0	0	0	1	Al Qasba	0	0	0	1	Al Qasba	0	0	10	20	Southeast	Ash-Shuaba	Al Qasba
0	45	0	0	Al Aridah	0	3	0	0	Al Qasba	0	3	0	0	Al Qasba	0	25	15	0	Southeast	Dagher Al Melaha	Al Qasba
0	0	0	7	Al Aridah	0	0	0	4	Al Qasba	0	0	0	0		0	0	4	4	South	Qaem Ahmadeni	Al Qasba
0	0	0	8	Al Aridah	0	0	0	0		0	0	0	0		0	0	0	8	East	Al Humayraa	Humayraa
0	0	0	10	Al Aridah	0	0	0	3	Humayraa	0	0	0	3	Humayraa	0	0	0	3	North	Qarn Om Khangaf	Humayraa
0	0	3	7	Al Aridah	0	0	3	0	Humayraa	0	0	3	0	Humayraa	0	0	3	0	Northwest	Ar-Raaqq	Humayraa
0	0	3	7	Al Aridah	0	0	3	0	Humayraa	0	0	3	0	Humayraa	0	0	3	0	South	Al Oshwa Al Janubiyah	Humayraa
0	0	0	7	Al Aridah	0	0	0	3	Humayraa	0	0	0	3	Humayraa	0	0	0	3	South	Al Nubyaa Al Gharbya	Humayraa
0	0	10	15	Al Aridah	0	0	8	0	Humayraa	0	0	5	0	Humayraa	0	0	8	0	Northwest	Al Hareqah	Humayraa

## Geographical data at the populated area level

The nearest city or village with a hospital					The nearest town or village that have a care center					The nearest town or village that have an education					Distance (Km) - type of road				Direction	Populated area	Emirate or governorate or municipality
Distance (Km) - type of road				City or village	Distance (Km) - type of road				City or village	Distance (Km) - type of road				City or village							
Sea route	Rough	Easy	asphalt		Sea route	Rough	Easy	asphalt		Sea route	Rough	Easy	asphalt		Sea route	Rough	Easy	asphalt			
0	0	3	15	Al Aridah	0	0	3	0	Humayraa	0	0	3	0	Humayraa	0	0	3	0	North	Al Hunayah	Humayraa
0	0	0	15	Al Aridah	0	0	0	3	Humayraa	0	0	0	3	Humayraa	0	0	0	3	West	As-Samrah	Humayraa
0	0	0	15	Al Aridah	0	0	0	2	Humayraa	0	0	0	2	Humayraa	0	0	0	2	North	Al Haqu Al Aala	Humayraa
0	0	0	15	Al Aridah	0	0	0	5	Humayraa	0	0	0	5	Humayraa	0	0	0	5	West	Al Qunbelah	Humayraa
0	20	0	0	Al Aridah	0	0	15	0	Humayraa	0	9	0	0	Humayraa	0	0	15	0	West	Al Muaqar	Humayraa
0	0	0	15	Al Aridah	0	0	2	0	Humayraa	0	0	2	0	Humayraa	0	0	2	0	South	Al Oshwa	Humayraa
0	0	0	15	Al Aridah	0	0	0	3	Humayraa	0	0	0	3	Humayraa	0	0	0	3	South	Al Nubyaa Ash-Sharqiyah	Humayraa
0	0	0	15	Al Aridah	0	0	0	2	Humayraa	0	0	0	2	Humayraa	0	0	0	2	West	Khalef As-Sayabah	Humayraa
0	0	0	15	Al Aridah	0	0	0	3	Humayraa	0	0	0	3	Humayraa	0	0	0	3	Southwest	Maaramah	Humayraa
0	0	0	15	Al Aridah	0	0	0	4	Humayraa	0	0	0	4	Humayraa	0	0	0	4	Southwest	Thawat Ar-Rejelayn	Humayraa

## Geographical data at the populated area level

The nearest city or village with a hospital					The nearest town or village that have a care center					The nearest town or village that have an education					Distance (Km) - type of road				Direction	Populated area	Emirate or governorate or municipality
Distance (Km) - type of road				City or village	Distance (Km) - type of road				City or village	Distance (Km) - type of road				City or village							
Sea route	Rough	Easy	asphalt		Sea route	Rough	Easy	asphalt		Sea route	Rough	Easy	asphalt		Sea route	Rough	Easy	asphalt			
0	0	0	14	Al Aridah	0	0	0	3	Humayraa	0	0	0	3	Humayraa	0	0	0	3	South	Al Mazheter	Humayraa
0	0	0	13	Al Aridah	0	0	0	3	Humayraa	0	0	0	3	Humayraa	0	0	0	3	South	Ash-Shara	Humayraa
0	0	0	15	Al Aridah	0	0	0	2	Humayraa	0	0	0	2	Humayraa	0	0	0	2	West	Al Hayf	Humayraa
0	0	0	15	Al Aridah	0	5	0	0	Humayraa	0	5	0	0	Humayraa	0	5	0	0	West	Ash-Sharqi	Humayraa
0	0	0	18	Al Aridah	0	0	0	7	Humayraa	0	0	0	7	Humayraa	0	0	0	7	West	Al Qabeel	Humayraa
0	15	0	10	Al Aridah	0	10	0	0	Humayraa	0	0	0	0	Humayraa	0	10	0	0	West	Ar-Rad	Humayraa
0	0	9	9	Al Aridah	0	0	9	0	Humayraa	0	0	9	0	Humayraa	0	0	9	0	Southwest	Alghaidaniah	Humayraa
0	0	17	0	Al Aridah	0	0	17	0	Humayraa	0	0	8	0	Humayraa	0	0	17	0	West	Al Ghatyan	Humayraa
0	0	0	15	Al Aridah	0	0	4	0	Humayraa	0	0	4	0	Humayraa	0	0	4	0	South	Radhet Hawtan	Humayraa
0	0	0	10	Al Aridah	0	0	5	0	Humayraa	0	0	5	0	Humayraa	0	0	5	0	South	Al Hanabah	Humayraa

## Geographical data at the populated area level

The nearest city or village with a hospital					The nearest town or village that have a care center					The nearest town or village that have an education					Distance (Km) - type of road				Direction	Populated area	Emirate or governorate or municipality
Distance (Km) - type of road				City or village	Distance (Km) - type of road				City or village	Distance (Km) - type of road				City or village							
Sea route	Rough	Easy	asphalt		Sea route	Rough	Easy	asphalt		Sea route	Rough	Easy	asphalt		Sea route	Rough	Easy	asphalt			
0	0	0	10	Al Aridah	0	0	5	0	Humayraa	0	0	5	0	Humayraa	0	0	5	0	South	Qaem Al Muatan	Humayraa
0	0	0	13	Al Aridah	0	0	5	0	Humayraa	0	0	5	0	Humayraa	0	0	5	0	South	Raeyet Al Beshamah	Humayraa
0	0	0	11	Al Aridah	0	0	0	6	Humayraa	0	0	0	6	Humayraa	0	0	0	6	Southeast	Khalefet Al Barq	Humayraa
0	0	0	18	Al Aridah	0	5	0	0	Humayraa	0	5	0	0	Humayraa	0	5	0	0	Southeast	Ash-Shurayfat	Humayraa
0	0	0	18	Al Aridah	0	0	4	0	Humayraa	0	0	4	0	Humayraa	0	0	4	0	Southeast	Ad-Dahar	Humayraa
0	0	0	25	Al Aridah	0	0	0	0		0	0	0	0		0	0	0	10	East	Ad-Daqiyqah	Humayraa
0	0	0	13	Al Aridah	0	0	0	8	Humayraa	0	0	0	0		0	0	0	8	Southeast	Al Sayabah	Humayraa
0	0	0	15	Al Aridah	0	0	0	3	Humayraa	0	0	0	2	Humayraa	0	0	10	0	Southeast	Hayal	Humayraa
0	10	0	10	Al Aridah	0	0	0	5	Humayraa	0	0	0	3	Humayraa	0	10	0	0	Southeast	Kursi Al Dayer	Humayraa
0	15	0	15	Al Aridah	0	8	0	0	Humayraa	0	2	0	0	Humayraa	0	11	0	0	Southeast	Al Mughayrat	Humayraa

## Geographical data at the populated area level

The nearest city or village with a hospital					The nearest town or village that have a care center					The nearest town or village that have an education					Distance (Km) - type of road				Direction	Populated area	Emirate or governorate or municipality
Distance (Km) - type of road				City or village	Distance (Km) - type of road				City or village	Distance (Km) - type of road				City or village							
Sea route	Rough	Easy	asphalt		Sea route	Rough	Easy	asphalt		Sea route	Rough	Easy	asphalt		Sea route	Rough	Easy	asphalt			
0	25	0	10	Al Aridah	0	15	0	0	Humayraa	0	0	0	0		0	20	0	0	East	Awjabah	Humayraa
0	15	0	10	Al Aridah	0	8	0	0	Humayraa	0	7	0	0	Humayraa	0	12	0	0	Southeast	Al-Khurma	Humayraa
0	0	0	6	Al Aridah	0	0	0	0		0	0	0	5	Humayraa	0	0	7	8	Northeast	Al Jawa	Humayraa
0	25	0	10	Al Aridah	0	8	0	0	Humayraa	0	7	0	0	Humayraa	0	14	0	0	Southeast	Al Quraah	Humayraa
0	0	0	1	Ad Darb	0	0	0	0		0	0	0	0		0	0	0	142	Southeast	Ad-Darb	Ad Darb
0	0	0	2	Ad Darb	0	0	0	2	Ad Darb	0	0	0	2	Ad Darb	0	0	0	2	East	Muthalath Ad-Darb	Ad Darb
0	0	0	5	Ad Darb	0	0	0	5	Ad Darb	0	0	0	0		0	0	0	5	West	Al Qadab	Ad Darb
0	0	0	6	Ad Darb	0	0	0	6	Ad Darb	0	0	0	1	Ad Darb	0	0	0	6	West	Al Horuf	Ad Darb
0	0	0	10	Ad Darb	0	0	0	10	Ad Darb	0	0	0	0		0	0	0	10	Southwest	Ramlan Ad-Darb	Ad Darb
0	0	0	8	Ad Darb	0	0	0	8	Ad Darb	0	0	0	2	Ad Darb	0	0	0	8	Southwest	Al Huwaya	Ad Darb

## Geographical data at the populated area level

The nearest city or village with a hospital					The nearest town or village that have a care center					The nearest town or village that have an education					Distance (Km) - type of road				Direction	Populated area	Emirate or governorate or municipality
Distance (Km) - type of road				City or village	Distance (Km) - type of road				City or village	Distance (Km) - type of road				City or village							
Sea route	Rough	Easy	asphalt		Sea route	Rough	Easy	asphalt		Sea route	Rough	Easy	asphalt		Sea route	Rough	Easy	asphalt			
0	0	0	15	Ad Darb	0	0	0	15	Ad Darb	0	0	0	7	Ad Darb	0	0	0	15	Southwest	Samrah Al Jad	Ad Darb
0	0	0	14	Ad Darb	0	0	0	14	Ad Darb	0	0	0	6	Ad Darb	0	0	0	14	Southwest	Om Al Hanashan	Ad Darb
0	0	0	7	Ad Darb	0	0	0	7	Ad Darb	0	0	0	0		0	0	0	7	Southeast	Al Ghoreif	Ad Darb
0	0	0	9	Ad Darb	0	0	0	9	Ad Darb	0	0	0	0		0	0	0	9	Southeast	Hayjat Ramlan	Ad Darb
0	0	0	5	Ad Darb	0	0	0	5	Ad Darb	0	0	0	4	Ad Darb	0	0	0	5	Northeast	Al Kadarah	Ad Darb
0	0	0	4	Ad Darb	0	0	0	4	Ad Darb	0	0	0	4	Ad Darb	0	0	0	4	Northeast	Al Qawmah	Ad Darb
0	0	0	8	Ad Darb	0	0	0	8	Ad Darb	0	0	0	2	Ad Darb	0	0	0	8	Northeast	Juhr	Ad Darb
0	0	0	3	Ad Darb	0	0	0	3	Ad Darb	0	0	0	0		0	0	0	3	Northeast	Qarar	Ad Darb
0	0	0	1	Ad Darb	0	0	0	1	Ad Darb	0	0	0	1	Ad Darb	0	0	0	1	Northeast	Al Qaem Al Aala	Ad Darb
0	0	0	1	Ad Darb	0	0	0	1	Ad Darb	0	0	0	0		0	0	0	1	Northeast	Al Qaem Al Asfal	Ad Darb



## Geographical data at the populated area level

The nearest city or village with a hospital					The nearest town or village that have a care center					The nearest town or village that have an education					Distance (Km) - type of road				Direction	Populated area	Emirate or governorate or municipality
Distance (Km) - type of road				City or village	Distance (Km) - type of road				City or village	Distance (Km) - type of road				City or village							
Sea route	Rough	Easy	asphalt		Sea route	Rough	Easy	asphalt		Sea route	Rough	Easy	asphalt		Sea route	Rough	Easy	asphalt			
0	0	0	2	Ad Darb	0	0	0	2	Ad Darb	0	0	0	0		0	0	0	2	Northeast	Bahra	Ad Darb
0	0	0	1	Ad Darb	0	0	0	1	Ad Darb	0	0	0	1	Ad Darb	0	0	0	1	Northeast	Al-Harjah	Ad Darb
0	0	0	2	Ad Darb	0	0	0	2	Ad Darb	0	0	0	2	Ad Darb	0	0	0	2	Northeast	Taif	Ad Darb
0	0	0	0		0	0	0	0		0	0	0	0		0	0	0	1	North	Abu AlSadad	Ad Darb
0	0	0	2	Ad Darb	0	0	0	2	Ad Darb	0	0	0	2	Ad Darb	0	0	0	3	North	Qaem Nakhbab	Ad Darb
0	0	0	4	Ad Darb	0	0	0	4	Ad Darb	0	0	0	4	Ad Darb	0	0	0	4	South	Hay Al Masamer/Hay Al Montazah	Ad Darb
0	0	0	4	Ad Darb	0	0	0	4	Ad Darb	0	0	0	4	Ad Darb	0	0	0	4	South	Az-Zubarah	Ad Darb
0	0	0	6	Ad Darb	0	0	0	6	Ad Darb	0	0	0	6	Ad Darb	0	0	0	6	South	Abo Thawr	Ad Darb
0	0	0	12	Ad Darb	0	0	0	12	Ad Darb	0	0	0	7	Ad Darb	0	0	0	12	East	Al Muderri	Ad Darb
0	0	0	18	Ad Darb	0	0	0	18	Ad Darb	0	0	0	7	Atoud	0	0	0	18	Southwest	Om Al Karsh	Ad Darb

## Geographical data at the populated area level

The nearest city or village with a hospital					The nearest town or village that have a care center					The nearest town or village that have an education					Distance (Km) - type of road				Direction	Populated area	Emirate or governorate or municipality
Distance (Km) - type of road				City or village	Distance (Km) - type of road				City or village	Distance (Km) - type of road				City or village							
Sea route	Rough	Easy	asphalt		Sea route	Rough	Easy	asphalt		Sea route	Rough	Easy	asphalt		Sea route	Rough	Easy	asphalt			
0	0	0	18	Ad Darb	0	0	0	18	Ad Darb	0	0	0	18	Ad Darb	0	0	0	18	North	Fash Al Barakah Kabeesh	Ad Darb
0	0	0	5	Ad Darb	0	0	0	5	Ad Darb	0	0	0	5	Ad Darb	0	0	0	5	North	Abo Yahya	Ad Darb
0	0	0	21	Ad Darb	0	0	0	21	Ad Darb	0	0	0	0	0	0	0	20	North	Reem	Reem	
0	0	0	17	Ad Darb	0	0	0	17	Ad Darb	0	0	0	8	Reem	0	0	0	8	South	Kadum	Reem
0	0	0	21	Ad Darb	0	0	0	17	Ad Darb	0	0	0	9	Reem	0	0	0	9	South	Araj Hanshah	Reem
0	0	0	22	Ad Darb	0	0	0	14	Ad Darb	0	0	0	9	Reem	0	0	0	9	South	Abo Al Taneem	Reem
0	0	0	24	Ad Darb	0	0	0	16	Al Shaqiq	0	0	0	11	Reem	0	0	0	11	South	Reqat Ash-Shyukh	Reem
0	0	12	8	Ad Darb	0	0	12	5	Al Shaqiq	0	0	12	0	Reem	0	0	12	0	South	Abo Al Huwar	Reem
0	0	5	10	Ad Darb	0	0	5	7	Al Shaqiq	0	0	0	7	Reem	0	0	0	7	South	As-Sablah	Reem
0	0	13	7	Ad Darb	0	0	10	5	Al Shaqiq	0	0	13	0	Reem	0	0	13	0	South	Shat Al Qudab	Reem

## Geographical data at the populated area level

The nearest city or village with a hospital					The nearest town or village that have a care center					The nearest town or village that have an education					Distance (Km) - type of road				Direction	Populated area	Emirate or governorate or municipality
Distance (Km) - type of road				City or village	Distance (Km) - type of road				City or village	Distance (Km) - type of road				City or village							
Sea route	Rough	Easy	asphalt		Sea route	Rough	Easy	asphalt		City or village	Sea route	Rough	Easy		asphalt	City or village	Sea route	Rough	Easy	asphalt	
0	0	0	20	Ad Darb	0	0	0	11	Al Shaqiq	0	0	0	13	Reem	0	0	0	13	South	Al Araq	Reem
0	0	0	18	Ad Darb	0	0	0	15	Al Shaqiq	0	0	0	10	Reem	0	0	0	10	South	Al Mafreq	Reem
0	0	0	40	Ad Darb	0	0	0	21	Ad Darb	0	0	0	20	Reem	0	0	0	20	North	Ar-Rahwah	Reem
0	0	0	20	Ad Darb	0	0	0	20	Ad Darb	0	0	0	19	Reem	0	0	0	19	North	Al Bakhen	Reem
0	0	7	33	Ad Darb	0	0	7	13	Al Shaqiq	0	0	0	0		0	0	7	0	West	Jandalah	Reem
0	0	10	30	Ad Darb	0	0	10	27	Al Shaqiq	0	0	10	0	Reem	0	0	10	0	West	Ad-Dumu	Reem
0	0	0	40	Ad Darb	0	0	7	5	Al Shaqiq	0	0	0	7	Reem	0	0	0	7	North	Magalel	Reem
0	0	0	15	Ad Darb	0	0	0	15	Ad Darb	0	0	0	3	Reem	0	0	0	0	Northwest	Al Hamah	Reem
0	0	0	25	Ad Darb	0	0	0	25	Ad Darb	0	0	0	4	Reem	0	0	0	4	Northwest	Maqar	Reem
0	0	0	45	Ad Darb	0	0	0	23	Al Shaqiq	0	0	0	18	Reem	0	0	0	18	South	Al Majalel	Reem

## Geographical data at the populated area level

The nearest city or village with a hospital					The nearest town or village that have a care center					The nearest town or village that have an education					Distance (Km) - type of road				Direction	Populated area	Emirate or governorate or municipality
Distance (Km) - type of road				City or village	Distance (Km) - type of road				City or village	Distance (Km) - type of road				City or village							
Sea route	Rough	Easy	asphalt		Sea route	Rough	Easy	asphalt		Sea route	Rough	Easy	asphalt		Sea route	Rough	Easy	asphalt			
0	0	0	27	Ad Darb	0	0	0	0		0	0	0	0		0	0	0	27	West	Al Shaqiq	Al Shaqiq
0	0	0	28	Ad Darb	0	0	0	1	Al Shaqiq	0	0	0	1	Al Shaqiq	0	0	0	1	South	Al Murabi	Al Shaqiq
0	0	0	30	Ad Darb	0	0	0	3	Al Shaqiq	0	0	0	3	Al Shaqiq	0	0	0	3	South	As-Sahel	Al Shaqiq
0	0	0	30	Ad Darb	0	0	0	3	Al Shaqiq	0	0	0	3	Al Shaqiq	0	0	0	3	Southwest	Al Menea	Al Shaqiq
0	0	0	31	Ad Darb	0	0	0	4	Al Shaqiq	0	0	0	0		0	0	0	4	East	As-Saqaan	Al Shaqiq
0	0	0	29	Ad Darb	0	0	0	2	Al Shaqiq	0	0	0	2	Al Shaqiq	0	0	0	2	East	Hulat bin Hayjan	Al Shaqiq
0	0	0	29	Ad Darb	0	0	0	2	Al Shaqiq	0	0	0	2	Al Shaqiq	0	0	0	2	East	As-Sawani	Al Shaqiq
0	0	0	30	Ad Darb	0	0	0	3	Al Shaqiq	0	0	0	3	Al Shaqiq	0	0	0	3	East	Al Husam	Al Shaqiq
0	0	0	29	Ad Darb	0	0	0	2	Al Shaqiq	0	0	0	0		0	0	0	2	Northeast	Al Qaa	Al Shaqiq
0	0	0	27	Ad Darb	0	0	0	4	Al Shaqiq	0	0	0	0		0	0	0	4	North	Al Sunaydali	Al Shaqiq

## Geographical data at the populated area level

The nearest city or village with a hospital					The nearest town or village that have a care center					The nearest town or village that have an education					Distance (Km) - type of road				Direction	Populated area	Emirate or governorate or municipality
Distance (Km) - type of road				City or village	Distance (Km) - type of road				City or village	Distance (Km) - type of road				City or village							
Sea route	Rough	Easy	asphalt		Sea route	Rough	Easy	asphalt		Sea route	Rough	Easy	asphalt		Sea route	Rough	Easy	asphalt			
0	0	0	31	Ad Darb	0	0	0	4	Al Shaqiq	0	0	0	0		0	0	0	4	North	Al Masmur	Al Shaqiq
0	0	0	30	Ad Darb	0	0	0	2	Al Shaqiq	0	0	0	0		0	0	0	2	North	Ajebi	Al Shaqiq
0	0	0	31	Ad Darb	0	0	0	4	Al Shaqiq	0	0	0	2	Al Shaqiq	0	0	0	4	North	Ad-Damlaj	Al Shaqiq
0	0	0	40	Ad Darb	0	0	0	12	Al Shaqiq	0	0	0	5	Al Shaqiq	0	0	0	12	North	Al Mahraq	Al Shaqiq
0	0	0	34	Ad Darb	0	0	0	7	Al Shaqiq	0	0	0	1	Al Shaqiq	0	0	0	7	Northwest	Az-Zubarah	Al Shaqiq
0	0	0	31	Ad Darb	0	0	0	4	Al Shaqiq	0	0	0	4	Al Shaqiq	0	0	0	4	Northwest	Khabath bin Jubran	Al Shaqiq
0	0	0	31	Ad Darb	0	0	0	4	Al Shaqiq	0	0	0	4	Al Shaqiq	0	0	0	4	North	Ad-Dush	Al Shaqiq
0	0	0	32	Ad Darb	0	0	0	5	Al Shaqiq	0	0	0	0		0	0	0	5	North	Al Hagnabah	Al Shaqiq
0	0	0	29	Ad Darb	0	0	0	2	Al Shaqiq	0	0	0	2	Al Shaqiq	0	0	0	2	North	Ash-Shauf	Al Shaqiq
0	0	0	28	Ad Darb	0	0	0	1	Al Shaqiq	0	0	0	1	Al Shaqiq	0	0	0	1	Northwest	Khalaj	Al Shaqiq

## Geographical data at the populated area level

The nearest city or village with a hospital					The nearest town or village that have a care center					The nearest town or village that have an education					Distance (Km) - type of road				Direction	Populated area	Emirate or governorate or municipality
Distance (Km) - type of road				City or village	Distance (Km) - type of road				City or village	Distance (Km) - type of road				City or village							
Sea route	Rough	Easy	asphalt		Sea route	Rough	Easy	asphalt		Sea route	Rough	Easy	asphalt		Sea route	Rough	Easy	asphalt			
0	0	0	28	Ad Darb	0	0	0	1	Al Shaqiq	0	0	0	1	Al Shaqiq	0	0	0	1	Northwest	Al Rajhiyyah	Al Shaqiq
0	0	0	28	Ad Darb	0	0	0	1	Al Shaqiq	0	0	0	1	Al Shaqiq	0	0	0	1	Northwest	Mastoura	Al Shaqiq
0	0	0	31	Ad Darb	0	0	0	4	Al Shaqiq	0	0	0	4	Al Shaqiq	0	0	0	4	West	Al Kanah	Al Shaqiq
0	0	0	27	Ad Darb	0	0	0	0		0	0	0	0		0	0	0	5	Southeast	At-Tahlyah	Al Shaqiq
0	0	0	31	Ad Darb	0	0	0	4	Al Shaqiq	0	0	0	2	Al Shaqiq	0	0	0	4	Northwest	Al Khabat	Al Shaqiq
0	0	0	34	Ad Darb	0	0	0	7	Al Shaqiq	0	0	0	2	Al Shaqiq	0	0	0	7	North	Shaaf Al Matamyah	Al Shaqiq
0	0	87	0	Ad Darb	0	0	60	0	Al Shaqiq	0	0	0	0		0	0	60	0	Northeast	Ar-Rusasah	Al Shaqiq
0	0	0	20	Ad Darb	0	0	0	0		0	0	0	0		0	0	0	30	Southeast	Atoud	Atoud
0	0	0	27	Ad Darb	0	0	0	4	Atoud	0	0	0	4	Atoud	0	0	0	4	Southeast	Qaa Madi	Atoud
0	0	0	25	Ad Darb	0	0	0	6	Atoud	0	0	0	6	Atoud	0	0	0	6	Southeast	Zahwan	Atoud

## Geographical data at the populated area level

The nearest city or village with a hospital					The nearest town or village that have a care center					The nearest town or village that have an education					Distance (Km) - type of road				Direction	Populated area	Emirate or governorate or municipality
Distance (Km) - type of road				City or village	Distance (Km) - type of road				City or village	Distance (Km) - type of road				City or village							
Sea route	Rough	Easy	asphalt		Sea route	Rough	Easy	asphalt		Sea route	Rough	Easy	asphalt		Sea route	Rough	Easy	asphalt			
0	0	15	15	Ad Darb	0	0	0	0		0	0	0	0		0	0	0	15	Southeast	Manshabah	Atoud
0	0	0	35	Ad Darb	0	0	0	7	Atoud	0	0	0	0		0	0	0	20	South	Al Araq	Atoud
0	0	0	40	Ad Darb	0	0	0	20	Atoud	0	0	0	20	Atoud	0	0	0	25	Southwest	As-Sumayrat	Atoud
0	0	0	25	Ad Darb	0	0	0	10	Ad Darb	0	0	0	0		0	0	0	20	Northwest	Jar Abo Al Ashr	Atoud
0	0	0	25	Ad Darb	0	0	0	10	Ad Darb	0	0	0	0		0	0	0	10	Southwest	Samarah (and its farms)	Samra
0	0	0	2	At Tuwal	0	0	0	2	At Tuwal	0	0	0	0		0	0	0	75	South	Al Mubarakah	At Tuwal
0	0	0	3	At Tuwal	0	0	0	3	At Tuwal	0	0	0	3	At Tuwal	0	0	0	5	North	Al Afiyah	At Tuwal
0	0	0	3	At Tuwal	0	0	0	2	At Tuwal	0	0	0	2	At Tuwal	0	0	0	5	Northwest	Al Qarn	At Tuwal
0	0	0	4	At Tuwal	0	0	0	1	At Tuwal	0	0	0	0		0	0	0	6	North	Al Akarah	At Tuwal
0	0	0	5	At Tuwal	0	0	0	0		0	0	0	0		0	0	0	8	North	An-Nujamyah	At Tuwal

## Geographical data at the populated area level

The nearest city or village with a hospital					The nearest town or village that have a care center					The nearest town or village that have an education					Distance (Km) - type of road				Direction	Populated area	Emirate or governorate or municipality
Distance (Km) - type of road				City or village	Distance (Km) - type of road				City or village	Distance (Km) - type of road				City or village							
Sea route	Rough	Easy	asphalt		Sea route	Rough	Easy	asphalt		Sea route	Rough	Easy	asphalt		Sea route	Rough	Easy	asphalt			
0	0	0	0		0	0	0	0		0	0	0	0		0	0	0	2	Southwest	Al Tawal	At Tuwal
0	0	0	2	At Tuwal	0	0	0	0		0	0	0	0		0	0	0	3	West	Ash-Shamhanyah Al Olya	At Tuwal
0	0	0	2	At Tuwal	0	0	0	1	At Tuwal	0	0	0	1	At Tuwal	0	0	0	4	West	Ash-Shamhanyah As-Suflla	At Tuwal
0	0	0	2	At Tuwal	0	0	0	2	At Tuwal	0	0	0	2	At Tuwal	0	0	0	8	East	Al Mahraqah As- Suflla	At Tuwal
0	0	0	6	At Tuwal	0	0	0	6	At Tuwal	0	0	0	6	At Tuwal	0	0	0	9	East	Al MahraqahAl Olya	At Tuwal
0	0	0	8	At Tuwal	0	0	0	8	At Tuwal	0	0	0	0		0	0	0	10	East	Al Khawjarah	At Tuwal
0	0	0	13	At Tuwal	0	0	0	3	Samtah	0	0	0	3	Samtah	0	0	0	15	Northeast	Al Mukanbal	At Tuwal
0	0	0	10	At Tuwal	0	0	0	5	Samtah	0	0	0	5	Samtah	0	0	0	14	East	Ad-Dawha	At Tuwal
0	0	0	18	At Tuwal	0	0	0	11	At Tuwal	0	0	0	0		0	0	0	25	Northeast	Al Jyanyah As- Suflla	At Tuwal
0	0	0	19	At Tuwal	0	0	0	12	At Tuwal	0	0	0	1	At Tuwal	0	0	0	26	Northeast	Al Jyanyah Al Olya	At Tuwal



## Geographical data at the populated area level

The nearest city or village with a hospital					The nearest town or village that have a care center					The nearest town or village that have an education					Distance (Km) - type of road				Direction	Populated area	Emirate or governorate or municipality
Distance (Km) - type of road				City or village	Distance (Km) - type of road				City or village	Distance (Km) - type of road				City or village							
Sea route	Rough	Easy	asphalt		Sea route	Rough	Easy	asphalt		Sea route	Rough	Easy	asphalt		Sea route	Rough	Easy	asphalt			
0	0	0	10	At Tuwal	0	0	0	0		0	0	0	0		0	0	0	15	Northeast	Al Mujanah	At Tuwal
0	0	0	8	At Tuwal	0	0	0	0		0	0	0	0		0	0	0	16	Northeast	Shuab Az-Zaib	At Tuwal
0	0	0	9	At Tuwal	0	0	0	4	Samtah	0	0	0	1	Samtah	0	0	0	8	East	Galban	At Tuwal
0	0	0	20	At Tuwal	0	0	0	12	Samtah	0	0	0	3	Al Gofol	0	0	0	14	South	Khelfet Abo Al Mad Al Rayha	At Tuwal
0	4	0	14	At Tuwal	0	0	0	6	Samtah	0	0	0	6	Samtah	0	0	0	20	South	Al Mabkharah	At Tuwal
0	0	0	15	At Tuwal	0	0	0	8	At Tuwal	0	0	0	7	Sabya	0	0	0	15	Northeast	Abo Al Mad	At Tuwal
0	0	0	0		0	0	0	0		0	0	0	0		0	0	0	90	South	Al Musem	Al Mwassam
0	0	0	11	Al Mwassam	0	0	0	20	Al Harth	0	0	0	2	Al Mwassam	0	0	0	11	North	Al Othmanyah farms	Al Mwassam
0	0	0	1	Al Mwassam	0	0	0	1	Al Mwassam	0	0	0	1	Al Mwassam	0	0	0	1	North	Al Akasheem	Al Mwassam
0	0	0	2	Al Mwassam	0	0	0	2	Al Mwassam	0	0	0	2	Al Mwassam	0	0	0	2	West	Al Jarezy	Al Mwassam

## Geographical data at the populated area level

The nearest city or village with a hospital					The nearest town or village that have a care center					The nearest town or village that have an education					Distance (Km) - type of road				Direction	Populated area	Emirate or governorate or municipality
Distance (Km) - type of road				City or village	Distance (Km) - type of road				City or village	Distance (Km) - type of road				City or village							
Sea route	Rough	Easy	asphalt		Sea route	Rough	Easy	asphalt		Sea route	Rough	Easy	asphalt		Sea route	Rough	Easy	asphalt			
0	0	0	2	Al Mwassam	0	0	0	2	Al Mwassam	0	0	0	0		0	0	0	2	West	Az-Zarabah	Al Mwassam
0	0	0	5	Al Mwassam	0	0	0	5	Al Mwassam	0	0	0	5	Al Mwassam	0	0	0	5	Southeast	Al Ghawrah	Al Mwassam
0	0	0	7	Al Mwassam	0	0	0	7	Al Mwassam	0	0	0	2	Al Mwassam	0	0	0	7	East	Naser Ahmed	Al Mwassam
0	0	0	6	Al Mwassam	0	0	0	6	Al Mwassam	0	0	0	3	Al Mwassam	0	0	0	6	Southeast	Bani Zaylaa	Al Mwassam
0	0	0	8	Al Mwassam	0	0	0	8	Al Mwassam	0	0	0	0		0	0	0	8	Southeast	Al Arjeen	Al Mwassam
0	0	0	11	Al Mwassam	0	0	0	11	Al Mwassam	0	0	0	1	Al Mwassam	0	0	0	11	Southeast	Al Qanbor	Al Mwassam
0	0	0	11	Al Mwassam	0	0	0	14	Al Harth	0	0	0	3	Al Mwassam	0	0	0	11	East	Al Athrarah	Al Mwassam
0	0	0	13	Al Mwassam	0	0	0	16	Al Harth	0	0	0	0		0	0	0	13	East	Al Aswadiyah	Al Mwassam
0	0	0	15	Al Mwassam	0	0	0	15	Al Mwassam	0	0	0	0		0	0	0	15	East	Al Huthayrah	Al Mwassam
0	0	0	12	Al Mwassam	0	0	0	21	Al Harth	0	0	0	1	Al Mwassam	0	0	0	12	Northeast	Al Awfa	Al Mwassam

## Geographical data at the populated area level

The nearest city or village with a hospital					The nearest town or village that have a care center					The nearest town or village that have an education					Distance (Km) - type of road				Direction	Populated area	Emirate or governorate or municipality
Distance (Km) - type of road				City or village	Distance (Km) - type of road				City or village	Distance (Km) - type of road				City or village							
Sea route	Rough	Easy	asphalt		Sea route	Rough	Easy	asphalt		Sea route	Rough	Easy	asphalt		Sea route	Rough	Easy	asphalt			
0	0	0	12	Al Mwassam	0	0	0	29	Al Harth	0	0	0	3	Al Mwassam	0	0	0	12	Northeast	Ar-Ramadah	Al Mwassam
0	0	0	12	Al Mwassam	0	0	0	12	Al Mwassam	0	0	0	0		0	0	0	12	Northeast	Al Abdalyah	Al Mwassam
0	0	0	7	Al Mwassam	0	0	0	7	Al Mwassam	0	0	0	0		0	0	0	7	Northeast	Al Kadami	Al Mwassam
0	0	0	6	Al Mwassam	0	0	0	6	Al Mwassam	0	0	0	2	Al Mwassam	0	0	0	6	Northeast	Al Mudarbesh	Al Mwassam
0	0	0	6	Al Mwassam	0	0	0	6	Al Mwassam	0	0	0	2	Al Mwassam	0	0	0	6	Northeast	Kadaf Al Hadbaa	Al Mwassam
0	0	0	7	Al Mwassam	0	0	0	7	Al Mwassam	0	0	0	3	Al Mwassam	0	0	0	7	East	Al Meslaybah	Al Mwassam
0	0	0	9	Al Mwassam	0	0	0	9	Al Mwassam	0	0	0	2	Al Mwassam	0	0	0	9	East	Hamad village	Al Mwassam
0	0	0	9	Al Mwassam	0	0	0	9	Al Mwassam	0	0	0	1	Al Mwassam	0	0	0	9	East	Al Washbah	Al Mwassam
0	0	0	4	Al Mwassam	0	0	0	4	Al Mwassam	0	0	0	0		0	0	0	4	Northeast	Zamzam	Al Mwassam
0	0	0	3	Al Mwassam	0	0	0	3	Al Mwassam	0	0	0	1	Al Mwassam	0	0	0	3	Northeast	Al Uqaylee	Al Mwassam

## Geographical data at the populated area level

The nearest city or village with a hospital					The nearest town or village that have a care center					The nearest town or village that have an education					Distance (Km) - type of road				Direction	Populated area	Emirate or governorate or municipality
Distance (Km) - type of road				City or village	Distance (Km) - type of road				City or village	Distance (Km) - type of road				City or village							
Sea route	Rough	Easy	asphalt		Sea route	Rough	Easy	asphalt		Sea route	Rough	Easy	asphalt		Sea route	Rough	Easy	asphalt			
0	0	0	13	Al Mwassam	0	0	0	13	Al Mwassam	0	0	0	2	Al Mwassam	0	0	0	13	East	Al Kharab	Al Mwassam
0	0	0	13	Al Mwassam	0	0	0	13	Al Mwassam	0	0	0	3	Al Mwassam	0	0	0	13	East	Junadi	Al Mwassam
0	0	0	7	Al Mwassam	0	0	0	7	Al Mwassam	0	0	0	4	Al Mwassam	0	0	0	7	Northeast	As-Sumayli	Al Mwassam
0	0	0	4	Al Mwassam	0	0	0	4	Al Mwassam	0	0	0	4	Al Mwassam	0	0	0	4	East	Al Qumarah	Al Mwassam
0	0	0	55	Sabya	0	0	0	0		0	0	0	0		0	0	0	55	Northeast	Al Mushref	Harub
0	0	0	55	Sabya	0	0	0	9	Harub	0	0	0	0		0	0	0	9	Southwest	Al Jawf Al Aala	Harub
0	30	0	50	Sabya	0	30	0	0	Harub	0	0	0	0		0	30	0	0	East	Al Bazikh	Harub
0	15	0	55	Sabya	0	15	0	0	Harub	0	0	0	0		0	15	0	0	East	Suhayd	Harub
0	14	0	51	Sabya	0	0	0	0		0	0	0	0		0	14	0	0	South	Ar-Ramayd	Harub
0	8	0	52	Sabya	0	0	0	8	Harub	0	0	0	0		0	0	0	8	South	Al Hayaj	Harub

## Geographical data at the populated area level

The nearest city or village with a hospital					The nearest town or village that have a care center					The nearest town or village that have an education					Distance (Km) - type of road				Direction	Populated area	Emirate or governorate or municipality
Distance (Km) - type of road				City or village	Distance (Km) - type of road				City or village	Distance (Km) - type of road				City or village							
Sea route	Rough	Easy	asphalt		Sea route	Rough	Easy	asphalt		Sea route	Rough	Easy	asphalt		Sea route	Rough	Easy	asphalt			
0	30	0	50	Sabya	0	0	20	0	Al Aydabi	0	0	0	0		0	25	0	0	South	Redan	Harub
0	21	0	55	Sabya	0	0	0	0		0	0	0	0		0	10	0	0	East	Al Khaz	Minjed
0	22	0	58	Sabya	0	15	0	0	Minjed	0	0	0	0		0	15	0	0	Northeast	Al Fuqarah As-Sufla	Minjed
0	21	0	55	Sabya	0	0	0	0		0	0	0	30	Minjed	0	0	0	30	East	Al Ghumar	Minjed
0	35	0	55	Sabya	0	15	0	0	Hajn	0	0	0	0		0	30	0	0	East	Al Kedyah	Minjed
0	10	0	55	Sabya	0	0	0	0		0	0	0	0		0	5	0	0	West	As-Serb	Wase'a
0	25	0	55	Sabya	0	15	0	0	Wase'a	0	0	0	0		0	0	15	0	Northeast	Jua Shahdan	Wase'a
0	15	0	55	Sabya	0	8	0	0	Wase'a	0	0	0	0		0	0	15	0	North	Al Jazaah	Wase'a
0	35	0	55	Sabya	0	6	0	0	Wase'a	0	0	0	0		0	30	0	0	East	Al Owdiyah	Wase'a
0	10	0	50	Sabya	0	0	0	11	Harub	0	0	0	3	Wadi Razan	0	0	0	11	North	Ash-Shuara	Wadi Razan

## Geographical data at the populated area level

The nearest city or village with a hospital					The nearest town or village that have a care center					The nearest town or village that have an education					Distance (Km) - type of road				Direction	Populated area	Emirate or governorate or municipality
Distance (Km) - type of road				City or village	Distance (Km) - type of road				City or village	Distance (Km) - type of road				City or village							
Sea route	Rough	Easy	asphalt		Sea route	Rough	Easy	asphalt		Sea route	Rough	Easy	asphalt		Sea route	Rough	Easy	asphalt			
0	10	0	50	Sabya	0	0	0	0		0	0	0	0		0	0	6	0	West	Ad-Dayaa	Wadi Razan
0	8	0	55	Sabya	0	12	0	0	Wase'a	0	1	0	0	Wadi Razan	0	7	0	0	Northwest	Al Qudayah	Wadi Razan
0	10	0	55	Sabya	0	0	0	1	Wadi Razan	0	0	0	1	Wadi Razan	0	8	0	0	West	As-Sahua	Wadi Razan
0	7	0	55	Sabya	0	8	0	11	Minjed	0	0	0	1	Wadi Razan	0	0	0	1	Northeast	Ausaym	Wadi Razan
0	6	0	55	Sabya	0	13	0	0	Minjed	0	0	0	1	Wadi Razan	0	1	0	0	East	Rahban	Wadi Razan
0	7	0	55	Sabya	0	14	0	0	Minjed	0	0	0	0		0	1	0	0	East	Al Karrus	Wadi Razan
0	0	0	80	Sabya	0	0	0	15	Harub	0	0	0	0		0	20	0	0	Northeast	Marus	Wadi Razan
0	20	0	55	Sabya	0	0	0	13	Harub	0	0	0	0		0	25	0	0	Northeast	Om Al Aql	Wadi Razan
0	45	0	55	Sabya	0	14	0	0	Harub	0	0	9	0	Wadi Razan	0	10	10	0	Southwest	Al Jaween	Gabal Al Juwayn
0	35	0	0	Al Aydabi	0	0	0	0		0	0	0	0		0	25	0	0	East	Hajn	Hajn

## Geographical data at the populated area level

The nearest city or village with a hospital					The nearest town or village that have a care center					The nearest town or village that have an education					Distance (Km) - type of road				Direction	Populated area	Emirate or governorate or municipality
Distance (Km) - type of road				City or village	Distance (Km) - type of road				City or village	Distance (Km) - type of road				City or village							
Sea route	Rough	Easy	asphalt		Sea route	Rough	Easy	asphalt		Sea route	Rough	Easy	asphalt		Sea route	Rough	Easy	asphalt			
0	0	0	6	Fayfa	0	0	0	0	Fayfa	0	0	0	0	Fayfa	0	0	0	150	Southeast	Ned At-Talei	Fayfa
0	0	0	5	Fayfa	0	0	0	1	Fayfa	0	0	0	1	Fayfa	0	0	0	1	Southwest	Al Matlaah	Fayfa
0	0	0	4	Fayfa	0	0	0	1	Fayfa	0	0	0	1	Fayfa	0	0	0	2	Northeast	Haydan	Fayfa
0	0	0	8	Fayfa	0	0	0	2	Fayfa	0	0	0	2	Fayfa	0	4	4	0	North	Al Makhsham wa Aljawamei	Fayfa
0	0	0	5	Fayfa	0	0	0	1	Fayfa	0	0	0	0	Fayfa	0	0	3	0	Southwest	Ned Abar	Fayfa
0	0	0	5	Fayfa	0	0	0	4	Fayfa	0	0	0	1	Fayfa	0	2	3	0	Southwest	Al Kashmah	Fayfa
0	0	0	9	Fayfa	0	0	0	9	Fayfa	0	0	0	4	Fayfa	0	7	0	2	West	Alquzaah Althawbei	Fayfa
0	4	4	0	Fayfa	0	0	0	1	Fayfa	0	0	0	1	Fayfa	0	0	0	4	Southwest	Ar-Raan	Fayfa
0	7	5	0	Fayfa	0	0	0	1	Fayfa	0	0	0	1	Fayfa	0	0	0	3	Southwest	Al Aawas	Fayfa
0	0	0	7	Fayfa	0	0	0	1	Fayfa	0	0	0	0	Fayfa	0	0	6	0	Southwest	Al Marma and surroundings	Fayfa

## Geographical data at the populated area level

The nearest city or village with a hospital					The nearest town or village that have a care center					The nearest town or village that have an education					Distance (Km) - type of road				Direction	Populated area	Emirate or governorate or municipality
Distance (Km) - type of road				City or village	Distance (Km) - type of road				City or village	Distance (Km) - type of road				City or village							
Sea route	Rough	Easy	asphalt		Sea route	Rough	Easy	asphalt		Sea route	Rough	Easy	asphalt		Sea route	Rough	Easy	asphalt			
0	0	0	6	Fayfa	0	0	0	2	Fayfa	0	0	0	0	Fayfa	0	0	0	2	South	Buqaat Al Elaj	Fayfa
0	0	0	6	Fayfa	0	0	0	3	Fayfa	0	0	0	1	Fayfa	0	0	0	3	South	As-Samadah	Fayfa
0	2	2	0	Fayfa	0	0	0	3	Fayfa	0	0	0	3	Fayfa	0	0	0	3	Southwest	Al Mushref Al Abdeli	Fayfa
0	0	0	4	Fayfa	0	0	0	2	Fayfa	0	0	0	1	Fayfa	0	0	0	2	South	Faheej	Fayfa
0	0	0	6	Fayfa	0	0	0	1	Fayfa	0	0	0	0	Fayfa	0	0	0	1	West	Almunhem wa Az-Zur	Fayfa
0	0	0	7	Fayfa	0	0	0	7	Fayfa	0	0	0	7	Fayfa	0	0	0	7	Northwest	Allahab wa Zam Shefaa	Fayfa
0	0	0	6	Fayfa	0	0	0	2	Fayfa	0	0	0	2	Fayfa	0	0	0	2	Southwest	Al Maqbei	Fayfa
0	0	0	7	Fayfa	0	0	0	0	Fayfa	0	1	0	2	Fayfa	0	1	0	2	Southwest	Allathah Alabdeli and surroundings	Fayfa
0	0	0	7	Fayfa	0	2	0	3	Fayfa	0	2	0	3	Fayfa	0	2	0	3	Southwest	Ash-Shabab Alabdeli	Fayfa
0	0	0	12	Fayfa	0	2	0	3	Fayfa	0	2	0	3	Fayfa	0	2	0	3	West	Al Ghumur	Fayfa



## Geographical data at the populated area level

The nearest city or village with a hospital					The nearest town or village that have a care center					The nearest town or village that have an education					Distance (Km) - type of road				Direction	Populated area	Emirate or governorate or municipality
Distance (Km) - type of road				City or village	Distance (Km) - type of road				City or village	Distance (Km) - type of road				City or village							
Sea route	Rough	Easy	asphalt		Sea route	Rough	Easy	asphalt		Sea route	Rough	Easy	asphalt		Sea route	Rough	Easy	asphalt			
0	0	0	10	Fayfa	0	0	0	6	Fayfa	0	0	0	6	Fayfa	0	0	0	6	West	Al Marsadah	Fayfa
0	0	0	6	Fayfa	0	0	0	4	Fayfa	0	0	0	4	Fayfa	0	0	0	4	West	Al Mughashi	Fayfa
0	0	0	5	Fayfa	0	0	0	6	Fayfa	0	0	0	0	0	0	13	10	East	Zeraa Manafah	Fayfa	
0	0	0	5	Fayfa	0	0	0	3	Fayfa	0	0	0	1	Fayfa	0	5	0	10	East	Al Asalae	Fayfa
0	0	0	10	Fayfa	0	0	0	3	Fayfa	0	0	0	3	Fayfa	0	5	0	7	East	Al Salman	Fayfa
0	0	0	0	0	0	0	0	0	0	0	1	Fayfa	0	0	0	6	East	Buqaa Maruh wa Alabsyah	Fayfa		
0	0	0	5	Fayfa	0	0	0	4	Fayfa	0	0	0	3	Fayfa	0	0	0	6	Northeast	Al Daoud	Fayfa
0	0	0	7	Fayfa	0	0	0	8	Fayfa	0	0	0	5	Fayfa	0	0	0	8	East	Wadi Zabub	Fayfa
0	0	0	7	Fayfa	0	4	0	0	Fayfa	0	4	0	0	Fayfa	0	4	0	0	East	Al Rawghah	Fayfa
0	0	0	7	Fayfa	0	4	0	0	Fayfa	0	4	0	0	Fayfa	0	4	0	0	East	Al Burqan	Fayfa

## Geographical data at the populated area level

The nearest city or village with a hospital					The nearest town or village that have a care center					The nearest town or village that have an education					Distance (Km) - type of road				Direction	Populated area	Emirate or governorate or municipality
Distance (Km) - type of road				City or village	Distance (Km) - type of road				City or village	Distance (Km) - type of road				City or village							
Sea route	Rough	Easy	asphalt		Sea route	Rough	Easy	asphalt		Sea route	Rough	Easy	asphalt		Sea route	Rough	Easy	asphalt			
0	0	0	5	Fayfa	0	0	0	5	Fayfa	0	0	0	3	Fayfa	0	6	5	0	East	Al Muqbel	Fayfa
0	0	0	3	Fayfa	0	0	0	1	Fayfa	0	0	0	1	Fayfa	0	0	0	5	Southeast	Ash-Shadanah	Fayfa
0	0	0	3	Fayfa	0	0	0	3	Fayfa	0	0	0	3	Fayfa	0	0	0	7	East	Al Mugrem Ad-Datheri	Fayfa
0	6	0	0	Fayfa	0	4	0	0	Fayfa	0	4	0	0	Fayfa	0	4	0	0	East	Al Ajeebah	Fayfa
0	0	0	7	Fayfa	0	0	0	4	Fayfa	0	0	0	4	Fayfa	0	0	0	4	East	Zeraa Albahr	Fayfa
0	0	0	8	Fayfa	0	0	0	2	Fayfa	0	0	0	2	Fayfa	0	0	0	3	East	Al Hawi wa Ash-Shabab	Fayfa
0	0	0	2	Fayfa	0	0	0	1	Fayfa	0	0	0	1	Fayfa	0	0	6	0	Northeast	Albathanah	Fayfa
0	0	5	0	Fayfa	0	0	0	0		0	0	0	0		0	0	5	0	East	An-Nufayaah	Fayfa
0	0	0	7	Fayfa	0	0	0	3	Fayfa	0	0	0	3	Fayfa	0	7	0	0	East	Al Waalah	Fayfa
0	0	0	5	Fayfa	0	0	0	3	Fayfa	0	0	0	3	Fayfa	0	0	0	4	East	Alauzr wa Ned Ad-Darah	Fayfa

## Geographical data at the populated area level

The nearest city or village with a hospital					The nearest town or village that have a care center					The nearest town or village that have an education					Distance (Km) - type of road				Direction	Populated area	Emirate or governorate or municipality
Distance (Km) - type of road				City or village	Distance (Km) - type of road				City or village	Distance (Km) - type of road				City or village							
Sea route	Rough	Easy	asphalt		Sea route	Rough	Easy	asphalt		Sea route	Rough	Easy	asphalt		Sea route	Rough	Easy	asphalt			
0	0	0	6	Fayfa	0	0	0	0	Fayfa	0	0	0	0	Fayfa	0	5	5	0	Northeast	Aljua Ash-Sharaheli wa Hayet At-Tatweer	Fayfa
0	7	0	0	Fayfa	0	1	0	0	Fayfa	0	2	0	0	Fayfa	0	1	0	10	Northeast	Shukr wa Hazamran	Fayfa
0	0	0	10	Fayfa	0	0	0	2	Fayfa	0	0	0	2	Fayfa	0	10	0	2	East	Ned Quaa wa Almashtal	Fayfa
0	0	0	6	Fayfa	0	0	0	7	Fayfa	0	0	0	6	Fayfa	0	5	0	5	East	Taghab wa Al Hantesh and its surroundings	Fayfa
0	0	0	2	Fayfa	0	0	0	2	Fayfa	0	0	0	0	Fayfa	0	0	6	0	Northeast	Zeraa Aladween	Fayfa
0	0	0	4	Fayfa	0	0	0	4	Fayfa	0	0	0	3	Fayfa	0	0	0	10	East	Al Ashraaf	Fayfa
0	0	0	6	Fayfa	0	0	0	6	Fayfa	0	0	0	5	Fayfa	0	0	0	9	Northeast	Ghurah	Fayfa
0	0	0	4	Fayfa	0	0	0	4	Fayfa	0	0	0	3	Fayfa	0	0	8	5	East	Alghalah wa Farm of Alhayaah	Fayfa
0	0	0	6	Fayfa	0	0	0	6	Fayfa	0	0	0	5	Fayfa	0	7	0	7	East	Al Ghumayrah	Fayfa
0	0	0	10	Fayfa	0	0	0	10	Fayfa	0	0	0	0	Fayfa	0	3	0	23	Northeast	Juah Al Salman	Fayfa

## Geographical data at the populated area level

The nearest city or village with a hospital					The nearest town or village that have a care center					The nearest town or village that have an education					Distance (Km) - type of road				Direction	Populated area	Emirate or governorate or municipality
Distance (Km) - type of road				City or village	Distance (Km) - type of road				City or village	Distance (Km) - type of road				City or village							
Sea route	Rough	Easy	asphalt		Sea route	Rough	Easy	asphalt		Sea route	Rough	Easy	asphalt		Sea route	Rough	Easy	asphalt			
0	0	8	7	Fayfa	0	0	0	6	Fayfa	0	0	0	6	Fayfa	0	15	5	7	Northeast	Suwayqah wa Alkasarah	Fayfa
0	0	0	8	Fayfa	0	0	0	8	Fayfa	0	0	0	3	Fayfa	0	15	0	0	Northeast	Ned Aqab	Fayfa
0	4	0	7	Fayfa	0	4	0	7	Fayfa	0	0	0	0		0	4	0	7	East	Ned Al Adi wa Alamami and its surroundings	Fayfa
0	0	0	11	Fayfa	0	0	0	11	Fayfa	0	0	0	2	Fayfa	0	0	0	11	Northeast	Alhulayhel	Fayfa
0	0	0	9	Fayfa	0	0	0	9	Fayfa	0	0	0	4	Fayfa	0	9	0	11	Northeast	Zari Alweshah	Fayfa
0	0	4	5	Fayfa	0	0	4	5	Fayfa	0	0	0	3	Fayfa	0	7	0	4	Northeast	Alhusaynah	Fayfa
0	0	0	12	Fayfa	0	0	0	8	Fayfa	0	0	0	8	Fayfa	0	10	0	7	Northeast	Dahrah Alweshah	Fayfa
0	0	0	2	Fayfa	0	0	0	2	Fayfa	0	0	0	1	Fayfa	0	4	3	0	Northeast	Wadi Albeir	Fayfa
0	0	0	2	Fayfa	0	0	0	2	Fayfa	0	0	0	1	Fayfa	0	7	0	0	Northeast	Ned As-Sadrulqead	Fayfa
0	0	0	8	Fayfa	0	0	0	6	Fayfa	0	0	0	4	Fayfa	0	4	4	0	North	Al Hasan Qasim	Fayfa

## Geographical data at the populated area level

The nearest city or village with a hospital					The nearest town or village that have a care center					The nearest town or village that have an education					Distance (Km) - type of road				Direction	Populated area	Emirate or governorate or municipality
Distance (Km) - type of road				City or village	Distance (Km) - type of road				City or village	Distance (Km) - type of road				City or village							
Sea route	Rough	Easy	asphalt		Sea route	Rough	Easy	asphalt		Sea route	Rough	Easy	asphalt		Sea route	Rough	Easy	asphalt			
0	0	0	6	Fayfa	0	0	0	6	Fayfa	0	0	0	2	Fayfa	0	7	0	2	North	As-Safa	Fayfa
0	0	0	10	Fayfa	0	0	0	6	Fayfa	0	0	0	6	Fayfa	0	8	0	0	North	Al Qulaa	Fayfa
0	0	0	7	Fayfa	0	0	0	7	Fayfa	0	0	0	3	Fayfa	0	15	0	0	North	Al Qasim	Fayfa
0	6	0	10	Fayfa	0	0	0	10	Fayfa	0	0	0	10	Fayfa	0	0	0	10	Northwest	As-Saryah	Fayfa
0	9	0	0	Fayfa	0	7	0	0	Fayfa	0	7	0	8	Fayfa	0	7	0	0	North	Almughri wazamshetyah and its	Fayfa
0	0	0	3	Fayfa	0	0	0	3	Fayfa	0	0	0	3	Fayfa	0	4	3	0	Northwest	Al Almuqnei	Fayfa
0	5	0	11	Fayfa	0	13	0	0	Fayfa	0	13	0	16	Fayfa	0	13	0	0	Northwest	Almurawbaghah	Fayfa
0	0	5	7	Fayfa	0	5	7	0	Fayfa	0	5	7	8	Fayfa	0	5	7	0	Northwest	Al Farsha	Fayfa
0	2	2	4	Fayfa	0	2	2	4	Fayfa	0	0	0	3	Fayfa	0	10	5	4	North	Almezam and its surroundings	Fayfa
0	0	0	2	Fayfa	0	0	0	2	Fayfa	0	0	0	2	Fayfa	0	6	0	0	Northeast	Buqaa Beir	Fayfa

## Geographical data at the populated area level

The nearest city or village with a hospital					The nearest town or village that have a care center					The nearest town or village that have an education					Distance (Km) - type of road				Direction	Populated area	Emirate or governorate or municipality
Distance (Km) - type of road				City or village	Distance (Km) - type of road				City or village	Distance (Km) - type of road				City or village							
Sea route	Rough	Easy	asphalt		Sea route	Rough	Easy	asphalt		Sea route	Rough	Easy	asphalt		Sea route	Rough	Easy	asphalt			
0	0	0	8	Fayfa	0	0	0	6	Fayfa	0	0	0	1	Fayfa	0	6	0	0	North	Ad-Datheri	Fayfa
0	0	0	7	Fayfa	0	0	0	7	Fayfa	0	0	0	0		0	8	0	0	North	Hazer	Fayfa
0	0	0	2	Fayfa	0	0	0	2	Fayfa	0	0	0	3	Fayfa	0	7	0	0	North	Al Ayyas	Fayfa
0	0	0	4	Fayfa	0	0	0	4	Fayfa	0	0	0	0		0	10	6	0	North	Zeraa Aleehi Ali	Fayfa
0	0	4	2	Fayfa	0	0	4	2	Fayfa	0	0	0	2	Fayfa	0	10	5	0	North	Alqadi	Fayfa
0	0	0	3	Fayfa	0	0	0	3	Fayfa	0	0	0	1	Fayfa	0	6	0	0	Northeast	Merbaa	Fayfa
0	12	0	0	Fayfa	0	12	0	0	Fayfa	0	0	0	6	Fayfa	0	18	0	0	North	Al Musater	Fayfa
0	0	0	12	Fayfa	0	0	0	12	Fayfa	0	0	0	5	Fayfa	0	4	0	10	North	Alhudban Buqaa Al Salman	Fayfa
0	6	0	4	Fayfa	0	6	0	4	Fayfa	0	0	0	3	Fayfa	0	5	0	10	North	Al Munawer wa Al Ruda	Fayfa
0	0	4	7	Fayfa	0	0	4	7	Fayfa	0	0	0	3	Fayfa	0	11	0	5	North	Alhasharah	Fayfa

## Geographical data at the populated area level

The nearest city or village with a hospital					The nearest town or village that have a care center					The nearest town or village that have an education					Distance (Km) - type of road				Direction	Populated area	Emirate or governorate or municipality
Distance (Km) - type of road				City or village	Distance (Km) - type of road				City or village	Distance (Km) - type of road				City or village							
Sea route	Rough	Easy	asphalt		Sea route	Rough	Easy	asphalt		Sea route	Rough	Easy	asphalt		Sea route	Rough	Easy	asphalt			
0	0	0	12	Fayfa	0	0	0	12	Fayfa	0	0	0	5	Fayfa	0	0	8	14	North	Alhawra	Fayfa
0	0	0	11	Fayfa	0	0	0	3	Bilghazi	0	0	0	3	Bilghazi	0	2	0	23	North	Almaghroof	Fayfa
0	0	0	12	Fayfa	0	0	0	12	Fayfa	0	0	0	5	Fayfa	0	1	0	20	North	Kherqah	Fayfa
0	0	0	12	Fayfa	0	0	0	7	Fayfa	0	0	0	2	Fayfa	0	0	0	11	North	As-Seleiah	Fayfa
0	0	0	8	Fayfa	0	0	0	8	Fayfa	0	0	0	0		0	5	2	10	North	Ned Majba	Fayfa
0	0	0	12	Fayfa	0	7	0	0	Fayfa	0	7	0	0	Fayfa	0	7	0	0	North	Almuaraf	Fayfa
0	0	0	10	Fayfa	0	0	0	3	Fayfa	0	0	0	1	Fayfa	0	0	0	3	West	Om Atmah	Fayfa
0	0	5	10	Fayfa	0	0	0	7	Fayfa	0	0	0	7	Fayfa	0	0	0	7	West	Garfaa	Fayfa
0	0	0	10	Fayfa	0	0	0	1	Bilghazi	0	0	0	1	Bilghazi	0	1	0	7	West	Al Halalah	Fayfa
0	0	0	11	Fayfa	0	0	0	4	Bilghazi	0	0	0	3	Fayfa	0	4	0	6	West	Alqasabah wa Almaded	Fayfa

## Geographical data at the populated area level

The nearest city or village with a hospital					The nearest town or village that have a care center					The nearest town or village that have an education					Distance (Km) - type of road				Direction	Populated area	Emirate or governorate or municipality
Distance (Km) - type of road				City or village	Distance (Km) - type of road				City or village	Distance (Km) - type of road				City or village							
Sea route	Rough	Easy	asphalt		Sea route	Rough	Easy	asphalt		Sea route	Rough	Easy	asphalt		Sea route	Rough	Easy	asphalt			
0	0	0	12	Fayfa	0	0	0	1	Bilghazi	0	0	0	1	Bilghazi	0	2	0	7	West	Al Heed	Fayfa
0	0	0	10	Fayfa	0	0	0	7	Fayfa	0	0	0	6	Fayfa	0	0	0	7	West	Ghaynah Wadi An-Nafaq	Fayfa
0	0	0	12	Fayfa	0	0	0	4	Fayfa	0	0	0	2	Fayfa	0	0	0	4	Southwest	Al Sulaiman Jaber	Fayfa
0	0	0	12	Fayfa	0	10	4	0	Fayfa	0	0	0	4	Fayfa	0	10	4	0	West	Al Marwah	Fayfa
0	0	0	12	Fayfa	0	2	0	5	Fayfa	0	0	0	3	Fayfa	0	2	0	5	West	Harf Aljaadah	Fayfa
0	0	0	11	Fayfa	0	2	0	4	Fayfa	0	0	0	5	Fayfa	0	2	0	4	West	Al Hafnah	Fayfa
0	0	0	10	Fayfa	0	7	0	2	Fayfa	0	0	0	3	Fayfa	0	7	0	2	West	Alhudamah	Fayfa
0	0	0	9	Fayfa	0	0	0	0		0	0	0	6	Fayfa	0	2	0	6	West	Al Mohamed Sherif	Fayfa
0	0	0	8	Fayfa	0	4	0	10	Fayfa	0	0	0	6	Fayfa	0	4	0	10	West	As-Sawmalah	Fayfa
0	0	0	7	Fayfa	0	2	0	10	Fayfa	0	0	0	7	Fayfa	0	2	0	10	West	Alrajeef	Fayfa



## Geographical data at the populated area level

The nearest city or village with a hospital					The nearest town or village that have a care center					The nearest town or village that have an education					Distance (Km) - type of road				Direction	Populated area	Emirate or governorate or municipality
Distance (Km) - type of road				City or village	Distance (Km) - type of road				City or village	Distance (Km) - type of road				City or village							
Sea route	Rough	Easy	asphalt		Sea route	Rough	Easy	asphalt		Sea route	Rough	Easy	asphalt		Sea route	Rough	Easy	asphalt			
0	0	0	12	Fayfa	0	0	0	5	Fayfa	0	0	0	5	Fayfa	0	0	0	5	West	Ad-Duha Alabdeli	Fayfa
0	0	0	7	Fayfa	0	2	0	2	Fayfa	0	2	0	2	Fayfa	0	2	0	2	West	Gabgabah	Fayfa
0	5	0	5	Fayfa	0	0	0	0		0	0	0	0		0	5	2	0	West	Alkhushaah wa Nuaymah wa Alghafu	Fayfa
0	5	0	6	Fayfa	0	5	0	0	Fayfa	0	5	0	0	Fayfa	0	6	0	0	Southwest	Almubtaghi	Fayfa
0	7	0	2	Fayfa	0	5	0	0	Fayfa	0	3	0	0	Fayfa	0	5	0	0	Southwest	Ar-Ruqab wa Shumaylah	Fayfa
0	9	0	3	Fayfa	0	0	0	5	Fayfa	0	0	0	3	Fayfa	0	10	3	0	Southwest	Zawat Alqaa wa Rudhah Alqaabi	Fayfa
0	0	0	10	Fayfa	0	0	0	10	Bilghazi	0	0	0	10	Bilghazi	0	3	0	12	Southwest	Rudhah Waqei wa At-Tawamatan wa As-Seyakh	Fayfa
0	0	0	10	Fayfa	0	0	0	7	Bilghazi	0	0	0	3	Fayfa	0	3	0	12	Southwest	Shatr Albar	Fayfa
0	0	0	8	Fayfa	0	0	0	2	Fayfa	0	0	0	2	Fayfa	0	4	0	0	West	Alaurah	Fayfa
0	0	0	10	Fayfa	0	0	0	1	Fayfa	0	0	0	1	Fayfa	0	1	0	6	Southwest	Alharf	Fayfa

## Geographical data at the populated area level

The nearest city or village with a hospital					The nearest town or village that have a care center					The nearest town or village that have an education					Distance (Km) - type of road				Direction	Populated area	Emirate or governorate or municipality
Distance (Km) - type of road				City or village	Distance (Km) - type of road				City or village	Distance (Km) - type of road				City or village							
Sea route	Rough	Easy	asphalt		Sea route	Rough	Easy	asphalt		Sea route	Rough	Easy	asphalt		Sea route	Rough	Easy	asphalt			
0	0	0	8	Fayfa	0	0	0	4	Fayfa	0	0	0	4	Fayfa	0	0	0	5	Southwest	Buqaah Alqaryah	Fayfa
0	0	0	10	Fayfa	0	0	0	6	Fayfa	0	0	0	6	Fayfa	0	8	0	0	West	Hybail Almusawd	Fayfa
0	0	0	11	Fayfa	0	0	0	7	Bilghazi	0	0	0	2	Fayfa	0	2	0	8	East	Alghulaylah	Fayfa
0	0	0	11	Fayfa	0	0	0	7	Fayfa	0	0	0	7	Fayfa	0	5	0	10	Southwest	An-Nafyah wa Alghalylah	Fayfa
0	0	0	5	Fayfa	0	0	0	4	Fayfa	0	0	0	4	Fayfa	0	4	0	0	Southwest	Ad-Duha Alhukami	Fayfa
0	0	0	12	Fayfa	0	0	0	6	Bilghazi	0	0	0	4	Fayfa	0	7	0	8	Southwest	Almekhrafi wa Almujahideen	Fayfa
0	0	0	12	Fayfa	0	0	0	6	Bilghazi	0	0	0	4	Fayfa	0	8	0	0	West	An-Nuwad wa Ghabet	Fayfa
0	0	0	9	Fayfa	0	0	0	4	Fayfa	0	0	0	4	Fayfa	0	5	0	0	Southwest	Ash-Shabab Almarshawi Buqah As-Surah	Fayfa
0	0	0	8	Fayfa	0	0	0	3	Fayfa	0	0	0	0	0	0	0	4	Southwest	Buqah Ad-Duha Almarshawi	Fayfa	
0	0	0	10	Fayfa	0	0	0	1	Fayfa	0	0	0	0	0	0	0	3	Southwest	Alwashar	Fayfa	

## Geographical data at the populated area level

The nearest city or village with a hospital					The nearest town or village that have a care center					The nearest town or village that have an education					Distance (Km) - type of road				Direction	Populated area	Emirate or governorate or municipality
Distance (Km) - type of road				City or village	Distance (Km) - type of road				City or village	Distance (Km) - type of road				City or village							
Sea route	Rough	Easy	asphalt		Sea route	Rough	Easy	asphalt		Sea route	Rough	Easy	asphalt		Sea route	Rough	Easy	asphalt			
0	0	0	10	Fayfa	0	0	0	5	Fayfa	0	0	0	5	Fayfa	0	5	6	0	West	Az-Duwayer	Fayfa
0	0	0	8	Fayfa	0	0	0	6	Fayfa	0	0	0	2	Fayfa	0	0	0	6	Southwest	Taleah wa Almurabaa	Fayfa
0	0	0	8	Fayfa	0	0	0	3	Fayfa	0	0	0	2	Fayfa	0	4	0	0	West	Alghawlah	Fayfa
0	0	0	8	Fayfa	0	0	0	3	Fayfa	0	0	0	2	Fayfa	0	2	0	3	West	Hayeen	Fayfa
0	0	0	10	Fayfa	0	0	0	4	Fayfa	0	0	0	4	Fayfa	0	6	0	0	West	Shamsyah	Fayfa
0	0	0	10	Fayfa	0	1	0	4	Fayfa	0	1	0	4	Fayfa	0	1	0	4	Southwest	Alhawajeb	Fayfa
0	0	0	10	Fayfa	0	0	0	4	Fayfa	0	0	0	4	Fayfa	0	7	0	0	Southwest	Ar-Rumhah	Fayfa
0	0	0	10	Fayfa	0	0	0	7	Fayfa	0	0	0	7	Fayfa	0	3	0	8	Southeast	Alkaras	Fayfa
0	10	8	0	Fayfa	0	0	0	7	Fayfa	0	0	0	4	Fayfa	0	10	8	0	Southeast	An-Naht	Fayfa
0	0	0	15	Fayfa	0	0	0	7	Bilghazi	0	0	0	4	Fayfa	0	10	0	10	Southeast	Heed As-Salmeen wa Almujahideen and its	Fayfa

## Geographical data at the populated area level

The nearest city or village with a hospital					The nearest town or village that have a care center					The nearest town or village that have an education					Distance (Km) - type of road				Direction	Populated area	Emirate or governorate or municipality
Distance (Km) - type of road				City or village	Distance (Km) - type of road				City or village	Distance (Km) - type of road				City or village							
Sea route	Rough	Easy	asphalt		Sea route	Rough	Easy	asphalt		Sea route	Rough	Easy	asphalt		Sea route	Rough	Easy	asphalt			
0	0	0	15	Fayfa	0	0	0	15	Fayfa	0	0	0	4	Fayfa	0	10	0	10	Southeast	Ben Muqren wa Almujahideen and its	Fayfa
0	0	0	15	Fayfa	0	0	0	8	Bilghazi	0	0	0	3	Fayfa	0	5	0	18	Southeast	Fara and border guards checkpoint	Fayfa
0	0	0	16	Fayfa	0	10	5	7	Fayfa	0	0	0	0		0	10	5	7	South	Al Hayjah Walashaush and its surroundings	Fayfa
0	0	0	16	Fayfa	0	0	0	12	Bilghazi	0	0	0	3	Fayfa	0	2	0	18	South	Al Rasfah	Fayfa
0	0	0	10	Fayfa	0	0	0	9	Fayfa	0	0	0	1	Fayfa	0	0	0	9	South	Zaboob	Fayfa
0	0	0	13	Fayfa	0	15	0	10	Fayfa	0	0	0	1	Fayfa	0	15	0	10	Southeast	Zeraa Alkaberah and border guards center	Fayfa
0	0	0	13	Fayfa	0	15	0	10	Fayfa	0	0	0	2	Fayfa	0	15	0	10	South	Alhannah	Fayfa
0	0	0	8	Fayfa	0	0	0	6	Fayfa	0	0	0	0		0	0	0	6	Southeast	Farhet Ad-Dafri	Fayfa
0	0	0	10	Fayfa	0	0	0	8	Fayfa	0	0	0	5	Fayfa	0	6	0	6	East	Tharabah	Fayfa
0	8	0	0	Fayfa	0	8	0	0	Fayfa	0	5	0	0	Fayfa	0	11	0	0	East	Mujrem Ash-Sharaheli	Fayfa

## Geographical data at the populated area level

The nearest city or village with a hospital					The nearest town or village that have a care center					The nearest town or village that have an education					Distance (Km) - type of road				Direction	Populated area	Emirate or governorate or municipality
Distance (Km) - type of road				City or village	Distance (Km) - type of road				City or village	Distance (Km) - type of road				City or village							
Sea route	Rough	Easy	asphalt		Sea route	Rough	Easy	asphalt		Sea route	Rough	Easy	asphalt		Sea route	Rough	Easy	asphalt			
0	0	0	3	Fayfa	0	4	0	0	Fayfa	0	6	0	0	Fayfa	0	6	0	0	East	Muasham	Fayfa
0	0	0	4	Fayfa	0	0	0	2	Fayfa	0	0	0	0		0	7	0	0	Southeast	Ned Allammah	Fayfa
0	0	0	4	Fayfa	0	0	0	2	Fayfa	0	0	0	1	Fayfa	0	1	0	6	Southeast	As-Sandar	Fayfa
0	0	0	4	Fayfa	0	0	0	8	Fayfa	0	0	0	4	Fayfa	0	6	0	8	Southeast	Almefled	Fayfa
0	0	0	10	Fayfa	0	15	0	7	Fayfa	0	0	0	5	Fayfa	0	15	0	7	Southeast	Alhashah	Fayfa
0	0	0	10	Fayfa	0	0	0	8	Fayfa	0	0	0	4	Fayfa	0	15	3	0	Southeast	Ned Almagzarah	Fayfa
0	0	0	4	Fayfa	0	0	0	4	Fayfa	0	0	0	1	Fayfa	0	4	0	0	Southeast	Al Araq	Fayfa
0	0	0	5	Fayfa	0	0	0	5	Fayfa	0	0	0	3	Fayfa	0	6	0	0	Southeast	Ghuman	Fayfa
0	0	0	8	Fayfa	0	0	0	5	Fayfa	0	0	0	2	Fayfa	0	0	0	6	Southeast	Bardan	Fayfa
0	0	0	8	Fayfa	0	0	0	8	Fayfa	0	0	0	2	Fayfa	0	10	0	0	Southeast	Zeraa Almahmah	Fayfa

## Geographical data at the populated area level

The nearest city or village with a hospital					The nearest town or village that have a care center					The nearest town or village that have an education					Distance (Km) - type of road				Direction	Populated area	Emirate or governorate or municipality
Distance (Km) - type of road				City or village	Distance (Km) - type of road				City or village	Distance (Km) - type of road				City or village							
Sea route	Rough	Easy	asphalt		Sea route	Rough	Easy	asphalt		Sea route	Rough	Easy	asphalt		Sea route	Rough	Easy	asphalt			
0	0	0	29	Fayfa	0	0	0	5	Fayfa	0	0	0	4	Fayfa	0	0	0	7	Southeast	Awbad	Fayfa
0	0	0	7	Fayfa	0	0	0	7	Fayfa	0	0	0	1	Fayfa	0	11	0	0	Southeast	Almushref Ad-Dafri	Fayfa
0	0	0	15	Fayfa	0	0	0	8	Fayfa	0	0	0	0		0	0	0	8	Southwest	Quradah Alharbi	Fayfa
0	5	0	10	Fayfa	0	5	0	10	Fayfa	0	0	0	5	Fayfa	0	5	0	10	South	Buqet Zanbar	Fayfa
0	4	0	10	Fayfa	0	4	0	10	Fayfa	0	0	0	3	Fayfa	0	4	0	10	South	Al Huzaya	Fayfa
0	0	0	10	Fayfa	0	0	0	8	Fayfa	0	0	0	5	Fayfa	0	0	0	8	South	Alkhayafeen	Fayfa
0	0	0	8	Fayfa	0	0	0	5	Fayfa	0	0	0	4	Fayfa	0	0	0	5	Southwest	Ash-Shallah	Fayfa
0	0	0	10	Fayfa	0	4	0	6	Bilghazi	0	0	0	0		0	7	0	10	South	Altalha wa As-Samawyah and its surroundings	Fayfa
0	12	5	5	Fayfa	0	10	0	0	Bilghazi	0	3	0	0	Fayfa	0	0	0	22	South	Seqam	Fayfa
0	0	0	12	Fayfa	0	0	0	8	Fayfa	0	0	0	2	Fayfa	0	0	0	7	Southwest	Ar-Raqabah	Fayfa

## Geographical data at the populated area level

The nearest city or village with a hospital					The nearest town or village that have a care center					The nearest town or village that have an education					Distance (Km) - type of road				Direction	Populated area	Emirate or governorate or municipality
Distance (Km) - type of road				City or village	Distance (Km) - type of road				City or village	Distance (Km) - type of road				City or village							
Sea route	Rough	Easy	asphalt		Sea route	Rough	Easy	asphalt		Sea route	Rough	Easy	asphalt		Sea route	Rough	Easy	asphalt			
0	0	5	10	Fayfa	0	0	0	11	Bilghazi	0	0	0	3	Fayfa	0	0	13	10	Southwest	Qambura wa Shat As-Sabaya	Fayfa
0	0	0	15	Fayfa	0	0	0	9	Bilghazi	0	0	0	5	Fayfa	0	0	10	10	South	Anbawyah	Fayfa
0	5	0	7	Fayfa	0	0	0	3	Fayfa	0	0	0	3	Fayfa	0	5	0	4	South	Alaradyah	Fayfa
0	5	0	15	Fayfa	0	0	0	10	Bilghazi	0	0	0	2	Fayfa	0	10	0	13	South	Quzeit Alharbi wa Alhawyah	Fayfa
0	10	0	10	Fayfa	0	0	0	10	Bilghazi	0	0	0	2	Fayfa	0	12	0	9	South	An-Nazalah	Fayfa
0	0	0	12	Fayfa	0	0	0	0		0	0	0	3	Fayfa	0	9	0	8	South	Alhawyah wa Radhet Ghaylan	Fayfa
0	0	0	10	Fayfa	0	0	0	3	Fayfa	0	0	0	3	Fayfa	0	0	0	5	Southwest	Rebsan	Fayfa
0	0	0	13	Fayfa	0	0	0	8	Bilghazi	0	0	0	6	Fayfa	0	0	11	8	Southwest	Naqeel Aljarbaa	Fayfa
0	0	0	13	Fayfa	0	0	0	7	Bilghazi	0	0	0	5	Fayfa	0	4	0	12	Southwest	Alnusub wa Alhalfa and its surroundings	Fayfa
0	5	0	15	Fayfa	0	0	0	10	Bilghazi	0	0	0	3	Fayfa	0	8	0	15	South	Maazeb Khedr and its surroundings	Fayfa

## Geographical data at the populated area level

The nearest city or village with a hospital					The nearest town or village that have a care center					The nearest town or village that have an education					Distance (Km) - type of road				Direction	Populated area	Emirate or governorate or municipality
Distance (Km) - type of road				City or village	Distance (Km) - type of road				City or village	Distance (Km) - type of road				City or village	Distance (Km) - type of road						
Sea route	Rough	Easy	asphalt		Sea route	Rough	Easy	asphalt		Sea route	Rough	Easy	asphalt		Sea route	Rough	Easy	asphalt			
0	0	0	12	Fayfa	0	0	0	5	Fayfa	0	0	3	0	Fayfa	0	3	0	8	Southwest	Az-Zaraybah	Fayfa
0	0	0	12	Fayfa	0	0	0	10	Bilghazi	0	0	0	0		0	10	9	0	Southwest	Alkawabsah	Fayfa

The sixteenth services guide 2017\_Region Jazan



Table (34 - 1 )

## Educational services at the populated area level

## Kindergarten school

Kindergarten- Special education						Kindergarten- International						Private kindergarten						Public kindergarten						Gender	Populated area	Emirate or governorate or municipality
Number						Number						Number						Number								
Rented buildings	Owned buildings	Teachers/females	Students	Classes	Schools	Rented buildings	Owned buildings	Teachers/females	Students	Classes	Schools	Rented buildings	Owned buildings	Teachers/females	Students	Classes	Schools	Rented buildings	Owned buildings	Teachers/females	Students	Classes	Schools			
0	1	0	4	3	1	3	1	37	374	25	4	3	0	10	73	10	3	0	13	125	751	66	13	Males - Females	Jayzan	Jazan
0	0	0	0	0	0	1	0	17	61	8	1	4	1	65	248	31	5	1	5	30	417	21	6	Males - Females	Sibya'	Sabya
0	0	0	0	0	0	0	0	0	0	0	0	0	0	0	0	0	0	1	0	7	63	5	1	Males - Females	Alhusynaa	Sabya
0	0	0	0	0	0	0	0	0	0	0	0	0	0	0	0	0	0	1	0	8	23	3	1	Males - Females	Jakhirah	Sabya
0	0	0	0	0	0	0	0	0	0	0	0	0	0	0	0	0	0	1	0	7	90	4	1	Males - Females	Alsalam Aleulya	Sabya
0	0	0	0	0	0	0	0	0	0	0	0	0	0	0	0	0	0	1	0	7	110	6	1	Males - Females	Ghawan	Sabya
0	0	0	0	0	0	0	0	0	0	0	0	0	0	0	0	0	0	1	0	1	19	3	1	Males - Females	'Abu Alqaeayid	Sabya
0	0	0	0	0	0	0	0	0	0	0	0	0	1	15	43	7	1	0	1	4	45	4	1	Males - Females	Alzabih	Sabya
0	0	0	0	0	0	0	0	0	0	0	0	0	0	0	0	0	0	1	0	7	1	5	1	Males - Females	Abwalsle	Sabya
0	0	0	0	0	0	0	0	0	0	0	0	1	0	7	15	3	1	0	0	0	0	0	0	Males - Females	Aleadaya	Sabya
0	0	0	0	0	0	0	0	0	0	0	0	1	0	9	29	6	1	1	0	6	11	3	1	Males - Females	Albahir	Sabya
0	0	0	0	0	0	0	0	0	0	0	0	1	0	9	24	3	1	1	0	8	99	5	1	Males - Females	Alealiuh Walkhudira'	Al-Alyha
0	0	0	0	0	0	0	0	0	0	0	0	0	0	0	0	0	0	1	0	4	44	3	1	Males - Females	Almahasih	Al-Alyha
0	0	0	0	0	0	0	0	0	0	0	0	0	0	0	0	0	0	0	1	3	4	2	1	Males - Females	Alsalamuh Alsulflaa	Al-Alyha
0	0	0	0	0	0	0	0	0	0	0	0	0	0	0	0	0	0	1	0	5	75	4	1	Males - Females	Alathlh	Qouz Al Jaafrah
0	0	0	0	0	0	0	0	0	0	0	0	0	0	0	0	0	0	0	1	2	35	2	1	Males - Females	Alrajie	Qouz Al Jaafrah
0	0	0	0	0	0	0	0	0	0	0	0	0	0	0	0	0	0	1	0	8	63	3	1	Males - Females	Amshalahah	Al Kadami
0	0	0	0	0	0	0	0	0	0	0	0	0	0	0	0	0	0	0	1	3	36	2	1	Males - Females	Alhamruh	Al Kadami
0	0	0	0	0	0	1	0	18	172	8	1	0	0	0	0	0	0	2	4	61	272	30	6	Males - Females	'Abu Earish	Abu Arish

The sixteenth services guide 2017\_Region Jazan

Table (34 - 2 )

## Educational services at the populated area level

## Kindergarten school

Kindergarten- Special education						Kindergarten- International						Private kindergarten						Public kindergarten						Gender	Populated area	Emirate or governorate or municipality
Number						Number						Number						Number								
Rented buildings	Owned buildings	Teachers/females	Students	Classes	Schools	Rented buildings	Owned buildings	Teachers/females	Students	Classes	Schools	Rented buildings	Owned buildings	Teachers/females	Students	Classes	Schools	Rented buildings	Owned buildings	Teachers/females	Students	Classes	Schools			
0	0	0	0	0	0	0	0	0	0	0	0	0	0	0	0	0	0	1	0	30	306	18	1	Males - Females	Almujar	Abu Arish
0	0	0	0	0	0	0	0	0	0	0	0	0	0	0	0	0	0	0	1	7	20	1	1	Males - Females	Almujasas	Abu Arish
0	0	0	0	0	0	0	0	0	0	0	0	0	0	0	0	0	0	0	1	12	97	4	1	Males - Females	Hakimuh	Abu Arish
0	0	0	0	0	0	0	0	0	0	0	0	1	0	3	18	3	1	0	0	0	0	0	0	Males - Females	Alquayeiuh	Abu Arish
0	0	0	0	0	0	0	0	0	0	0	0	0	0	0	0	0	0	0	1	7	3	3	1	Males - Females	Alkhashabih	Abu Arish
0	0	0	0	0	0	0	0	0	0	0	0	0	0	0	0	0	0	0	1	7	24	3	1	Males - Females	Alasaamluh	Abu Arish
0	0	0	0	0	0	0	0	0	0	0	0	0	0	0	0	0	0	0	1	2	23	3	1	Males - Females	Khadiruh Eiaish	Abu Arish
0	0	0	0	0	0	0	0	0	0	0	0	0	0	0	0	0	0	0	1	8	61	5	1	Males - Females	Alrayan	Jazan Valley
0	0	0	0	0	0	0	0	0	0	0	0	0	0	0	0	0	0	0	1	6	90	5	1	Males - Females	Alkawamiluh	Jazan Valley
0	0	0	0	0	0	0	0	0	0	0	0	0	0	0	0	0	0	1	0	8	11	5	1	Males - Females	Sambih	Jazan Valley
0	0	0	0	0	0	0	0	0	0	0	0	0	0	0	0	0	0	0	1	6	62	4	1	Males - Females	Alfuqaha'	Jazan Valley
0	0	0	0	0	0	0	0	0	0	0	0	0	0	0	0	0	0	1	0	4	21	3	1	Males - Females	Bkhashah	Jazan Valley
0	0	0	0	0	0	0	0	0	0	0	0	0	0	0	0	0	0	0	1	6	25	2	1	Males - Females	Khabat Saeid	Jazan Valley
0	0	0	0	0	0	0	0	0	0	0	0	0	0	0	0	0	0	0	1	10	27	5	1	Males - Females	Albadie Walqarfi	Jazan Valley
0	0	0	0	0	0	0	0	0	0	0	0	0	0	0	0	0	0	1	0	6	92	4	1	Males - Females	Alkhadra' Alshamaliuh	Jazan Valley
0	0	0	0	0	0	0	0	0	0	0	0	0	0	0	0	0	0	0	1	2	80	3	1	Males - Females	Muhalih	Jazan Valley
0	0	0	0	0	0	0	0	0	0	0	0	0	0	0	0	0	0	0	1	15	170	6	1	Males - Females	Alkharadiluh	Jazan Valley
0	0	0	0	0	0	0	0	0	0	0	0	0	0	0	0	0	0	0	3	39	220	17	3	Males - Females	Samith	Samtah
0	0	0	0	0	0	0	0	0	0	0	0	0	0	0	0	0	0	1	0	2	12	1	1	Males - Females	Sahib Albar Alsharqaa	Samtah

The sixteenth services guide 2017\_Region Jazan

Table (34 - 3 )

## Educational services at the populated area level

## Kindergarten school

Kindergarten- Special education						Kindergarten- International						Private kindergarten						Public kindergarten						Gender	Populated area	Emirate or governorate or municipality
Number						Number						Number						Number								
Rented buildings	Owned buildings	Teachers/females	Students	Classes	Schools	Rented buildings	Owned buildings	Teachers/females	Students	Classes	Schools	Rented buildings	Owned buildings	Teachers/females	Students	Classes	Schools	Rented buildings	Owned buildings	Teachers/females	Students	Classes	Schools			
0	0	0	0	0	0	0	0	0	0	0	0	0	0	0	0	0	0	0	2	16	50	5	2	Males - Females	Aljadie	Samtah
0	0	0	0	0	0	0	0	0	0	0	0	0	0	0	0	0	0	0	1	9	65	4	1	Males - Females	Aldagharir	Samtah
0	0	0	0	0	0	0	0	0	0	0	0	0	0	0	0	0	0	0	1	10	21	3	1	Males - Females	Mukhtaruh	Samtah
0	0	0	0	0	0	0	0	0	0	0	0	0	0	0	0	0	0	0	1	11	62	3	1	Males - Females	Aljaradiuh	Samtah
0	0	0	0	0	0	0	0	0	0	0	0	0	0	0	0	0	0	0	1	12	68	3	1	Males - Females	Alhudurur	Samtah
0	0	0	0	0	0	0	0	0	0	0	0	0	0	0	0	0	0	0	1	14	71	3	1	Males - Females	Abwhjr Al'Aelaa	Samtah
0	0	0	0	0	0	0	0	0	0	0	0	0	0	0	0	0	0	0	1	12	66	3	1	Males - Females	Alqafi	Al Gofol
0	0	0	0	0	0	0	0	0	0	0	0	0	0	0	0	0	0	0	2	29	190	8	2	Males - Females	Alsahiu	As Sahi
0	0	0	0	0	0	0	0	0	0	0	0	0	0	0	0	0	0	0	1	10	30	1	1	Males - Females	Alhajfar	As Sahi
0	0	0	0	0	0	0	0	0	0	0	0	1	0	9	8	3	1	0	3	23	102	13	3	Males - Females	Damad	Damad
0	0	0	0	0	0	0	0	0	0	0	0	1	0	4	22	2	1	0	0	0	0	0	0	Males - Females	Alharija	Damad
0	0	0	0	0	0	0	0	0	0	0	0	1	0	7	15	3	1	0	1	7	37	4	1	Males - Females	Alshaqiraa	Alshuqayri
0	0	0	0	0	0	0	0	0	0	0	0	0	0	0	0	0	0	1	0	3	43	4	1	Males - Females	Rkhih	Ar Rayth
0	0	0	0	0	0	0	0	0	0	0	0	3	0	21	62	9	3	1	2	20	40	13	3	Males - Females	Baysh	Baysh
0	0	0	0	0	0	0	0	0	0	0	0	0	0	0	0	0	0	0	1	2	2	1	1	Males - Females	Baysh Aleulya	Baysh
0	0	0	0	0	0	0	0	0	0	0	0	0	0	0	0	0	0	1	0	2	11	4	1	Males - Females	Alhuquw	Al Haqu
0	0	0	0	0	0	0	0	0	0	0	0	0	0	0	0	0	0	1	0	6	36	5	1	Males - Females	Misliih	Masliyah
0	0	0	0	0	0	0	0	0	0	0	0	0	0	0	0	0	0	1	0	5	35	4	1	Males - Females	Almataean	Masliyah
0	0	0	0	0	0	0	0	0	0	0	0	0	0	0	0	0	0	2	0	20	222	16	2	Males - Females	Farsan	Farsan

The sixteenth services guide 2017\_Region Jazan

Table (34 - 4 )

## Educational services at the populated area level

## Kindergarten school

Kindergarten- Special education						Kindergarten- International						Private kindergarten						Public kindergarten						Gender	Populated area	Emirate or governorate or municipality
Number						Number						Number						Number								
Rented buildings	Owned buildings	Teachers/females	Students	Classes	Schools	Rented buildings	Owned buildings	Teachers/females	Students	Classes	Schools	Rented buildings	Owned buildings	Teachers/females	Students	Classes	Schools	Rented buildings	Owned buildings	Teachers/females	Students	Classes	Schools			
0	0	0	0	0	0	0	0	0	0	0	0	0	0	0	0	0	0	1	0	3	38	3	1	Males - Females	Almuharaq	Farasan
0	0	0	0	0	0	0	0	0	0	0	0	0	0	0	0	0	0	0	1	4	13	3	1	Males - Females	Sir	Farasan
0	0	0	0	0	0	0	0	0	0	0	0	0	0	0	0	0	0	1	0	2	18	2	1	Males - Females	Alsaqid Walmahsur	Farasan
0	0	0	0	0	0	0	0	0	0	0	0	0	0	0	0	0	0	2	0	11	48	6	2	Males - Females	Alddayir	Ad Dair
0	0	0	0	0	0	0	0	0	0	0	0	0	0	0	0	0	0	0	1	2	9	1	1	Males - Females	Alqahbuh	Ad Dair
0	0	0	0	0	0	0	0	0	0	0	0	0	0	0	0	0	0	1	0	5	26	2	1	Males - Females	Nayd Almithih	Al Hasher
0	0	0	0	0	0	0	0	0	0	0	0	0	0	0	0	0	0	0	1	2	6	2	1	Males - Females	Al Janbah	Al Janbah
0	0	0	0	0	0	0	0	0	0	0	0	0	0	0	0	0	0	3	2	42	145	15	5	Males - Females	Ahad al Masariyah	Ahad Al Masariyah
0	0	0	0	0	0	0	0	0	0	0	0	0	0	0	0	0	0	0	1	2	8	1	1	Males - Females	Ramadah	Ahad Al Masariyah
0	0	0	0	0	0	0	0	0	0	0	0	0	0	0	0	0	0	0	1	7	22	1	1	Males - Females	Al Hasamah	Ahad Al Masariyah
0	0	0	0	0	0	0	0	0	0	0	0	0	0	0	0	0	0	1	0	4	61	3	1	Males - Females	Al Amerah As-Sufra (Al	Ahad Al Masariyah
0	0	0	0	0	0	0	0	0	0	0	0	0	0	0	0	0	0	0	1	7	97	4	1	Males - Females	Az-Zaberah	Ahad Al Masariyah
0	0	0	0	0	0	0	0	0	0	0	0	0	0	0	0	0	0	0	1	2	68	2	1	Males - Females	Al Mansouryah	Ahad Al Masariyah
0	0	0	0	0	0	0	0	0	0	0	0	0	0	0	0	0	0	0	1	8	4	4	1	Males - Females	Juha	Ahad Al Masariyah
0	0	0	0	0	0	0	0	0	0	0	0	0	0	0	0	0	0	1	1	12	80	4	2	Males - Females	Al Madaya	Al Hakamiyah
0	0	0	0	0	0	0	0	0	0	0	0	0	0	0	0	0	0	0	1	12	44	5	1	Males - Females	Mazhara	Al Hakamiyah
0	0	0	0	0	0	0	0	0	0	0	0	0	0	0	0	0	0	1	0	9	16	1	1	Males - Females	Al Marabi	Al Hakamiyah
0	0	0	0	0	0	0	0	0	0	0	0	0	1	4	13	3	1	1	0	5	3	3	1	Males - Females	Al-Aydabi	Al Aydabi
0	0	0	0	0	0	0	0	0	0	0	0	0	0	0	0	0	0	0	1	4	2	3	1	Males - Females	Ayban	Bilghazi

The sixteenth services guide 2017\_Region Jazan

Table (34 - 5 )

## Educational services at the populated area level

## Kindergarten school

Kindergarten- Special education						Kindergarten- International						Private kindergarten						Public kindergarten						Gender	Populated area	Emirate or governorate or municipality
Number						Number						Number						Number								
Rented buildings	Owned buildings	Teachers/females	Students	Classes	Schools	Rented buildings	Owned buildings	Teachers/females	Students	Classes	Schools	Rented buildings	Owned buildings	Teachers/females	Students	Classes	Schools	Rented buildings	Owned buildings	Teachers/females	Students	Classes	Schools			
0	0	0	0	0	0	0	0	0	0	0	0	0	0	0	0	0	0	2	0	14	54	8	2	Males - Females	Al-Ardha	Al Aridah
0	0	0	0	0	0	0	0	0	0	0	0	0	0	0	0	0	0	0	1	1	6	3	1	Males - Females	Wadi As-Sahyah	Al Aridah
0	0	0	0	0	0	0	0	0	0	0	0	0	0	0	0	0	0	0	1	4	15	2	1	Males - Females	Om Ad-Dud Al-Olya	Al Aridah
0	0	0	0	0	0	0	0	0	0	0	0	0	0	0	0	0	0	1	0	3	18	4	1	Males - Females	Al Humayraa	Humayraa
0	0	0	0	0	0	0	0	0	0	0	0	1	0	3	21	3	1	1	0	6	36	3	1	Males - Females	Ad-Darb	Ad Darb
0	0	0	0	0	0	0	0	0	0	0	0	0	0	0	0	0	0	1	0	7	65	3	1	Males - Females	Al Ghoreif	Ad Darb
0	0	0	0	0	0	0	0	0	0	0	0	0	0	0	0	0	0	0	1	3	26	1	1	Males - Females	Al Qaem Al Asfal	Ad Darb
0	0	0	0	0	0	0	0	0	0	0	0	0	0	0	0	0	0	1	0	6	21	3	1	Males - Females	Bahra	Ad Darb
0	0	0	0	0	0	0	0	0	0	0	0	0	0	0	0	0	0	1	0	2	102	5	1	Males - Females	Abu AlSadad	Ad Darb
0	0	0	0	0	0	0	0	0	0	0	0	1	0	4	15	3	1	0	1	4	76	3	1	Males - Females	Al Shaqiq	Al Shaqiq
0	0	0	0	0	0	0	0	0	0	0	0	0	0	0	0	0	0	0	1	6	5	2	1	Males - Females	Al Hagnabah	Al Shaqiq
0	0	0	0	0	0	0	0	0	0	0	0	0	0	0	0	0	0	0	1	6	69	4	1	Males - Females	At-Tahlyah	Al Shaqiq
0	0	0	0	0	0	0	0	0	0	0	0	0	0	0	0	0	0	1	0	17	85	5	1	Males - Females	Al Tewal	At Tuwal
0	0	0	0	0	0	0	0	0	0	0	0	0	0	0	0	0	0	0	1	13	35	3	1	Males - Females	Ash-Shamhanyah Al Olya	At Tuwal
0	0	0	0	0	0	0	0	0	0	0	0	0	0	0	0	0	0	0	1	2	26	1	1	Males - Females	Al Mushref	Harub
0	0	0	0	0	0	0	0	0	0	0	0	1	0	1	8	3	1	0	0	0	0	0	0	Males - Females	As-Serb	Wase'a
0	0	0	0	0	0	0	0	0	0	0	0	0	0	0	0	0	0	1	0	5	50	3	1	Males - Females	Ned At-Talei	Fayfa
0	0	0	0	0	0	0	0	0	0	0	0	0	0	0	0	0	0	1	0	5	34	2	1	Males - Females	Buqaat Al Elaj	Fayfa
0	0	0	0	0	0	0	0	0	0	0	0	0	0	0	0	0	0	1	0	3	70	3	1	Males - Females	Zeraa Aladween	Fayfa

The sixteenth services guide 2017\_Region Jazan

Table (34 - 6 )

## Educational services at the populated area level

## Kindergarten school

Kindergarten- Special education						Kindergarten- International						Private kindergarten						Public kindergarten						Gender	Populated area	Emirate or governorate or municipality
Number						Number						Number						Number								
Rented buildings	Owned buildings	Teachers/females	Students	Classes	Schools	Rented buildings	Owned buildings	Teachers/females	Students	Classes	Schools	Rented buildings	Owned buildings	Teachers/females	Students	Classes	Schools	Rented buildings	Owned buildings	Teachers/females	Students	Classes	Schools			
0	0	0	0	0	0	0	0	0	0	0	0	0	0	0	0	0	0	1	0	4	43	2	1	Males - Females	Hazer	Fayfa
0	0	0	0	0	0	0	0	0	0	0	0	0	0	0	0	0	0	1	0	0	48	3	1	Males - Females	Alkhushaah wa Nuaymah	Fayfa

The sixteenth services guide 2017\_Region Jazan

## Educational services at the populated area level

## Primary school 1-2

Primary Quran memorization						Private primary						General primary						Gender	Populated area	Emirate or governorate or municipality
Number						Number						Number								
Rented buildings	Owned buildings	Teachers	Students	Classes	Schools	Rented buildings	Owned buildings	Teachers	Students	Classes	Schools	Rented buildings	Owned buildings	Teachers	Students	Classes	Schools			
0	1	24	325	12	1	3	0	100	1229	63	3	5	14	317	4784	178	19	Males	Jazan	Jazan
1	3	64	533	34	4	1	2	28	300	20	3	2	16	379	5095	173	18	Females		
0	1	7	87	8	1	0	0	0	0	0	0	0	1	16	163	9	1	Males	Alfatihuh	Al Fatiha
0	0	0	0	0	0	0	0	0	0	0	0	0	1	17	290	12	1	Females		
0	0	0	0	0	0	0	0	0	0	0	0	0	0	0	0	0	0	Males	Dawalah	Al Fatiha
0	0	0	0	0	0	0	0	0	0	0	0	0	1	12	71	6	1	Females		
0	0	0	0	0	0	0	0	0	0	0	0	0	1	7	58	5	1	Males	Zahrih Bin Majur	Al Fatiha
0	0	0	0	0	0	0	0	0	0	0	0	1	0	12	57	6	1	Females		
0	0	0	0	0	0	0	0	0	0	0	0	0	1	6	94	6	1	Males	Bid	Al Fatiha
0	0	0	0	0	0	0	0	0	0	0	0	1	0	12	79	6	1	Females		
1	0	23	219	15	1	1	0	13	150	9	1	7	5	175	2609	98	12	Males	Sibya'	Sabya
0	1	24	209	14	1	1	0	5	41	6	1	5	7	231	2932	102	12	Females		
0	0	0	0	0	0	0	0	0	0	0	0	1	0	10	93	6	1	Males	Alfaqrh Najran	Sabya
0	0	0	0	0	0	0	0	0	0	0	0	1	0	17	111	6	1	Females		
0	0	0	0	0	0	0	0	0	0	0	0	0	1	21	149	7	1	Males	Alqasaduh	Sabya
0	0	0	0	0	0	0	0	0	0	0	0	0	0	0	0	0	0	Females		
0	0	0	0	0	0	0	0	0	0	0	0	0	1	9	184	8	1	Males	Alghara'	Sabya
0	0	0	0	0	0	0	0	0	0	0	0	0	1	18	223	10	1	Females		

The sixteenth services guide 2017\_Region Jazan

## Educational services at the populated area level

## Primary school 1-2

Primary Quran memorization						Private primary						General primary						Gender	Populated area	Emirate or governorate or municipality
Number						Number						Number								
Rented buildings	Owned buildings	Teachers	Students	Classes	Schools	Rented buildings	Owned buildings	Teachers	Students	Classes	Schools	Rented buildings	Owned buildings	Teachers	Students	Classes	Schools			
0	0	0	0	0	0	0	0	0	0	0	0	0	1	11	122	6	1	Males	Alkhawaruh	Sabya
0	0	0	0	0	0	0	0	0	0	0	0	0	1	13	79	6	1	Females		
0	0	0	0	0	0	0	0	0	0	0	0	1	0	22	224	12	1	Males	Alhusynaa	Sabya
0	0	0	0	0	0	0	0	0	0	0	0	0	1	26	239	10	1	Females		
0	0	0	0	0	0	0	0	0	0	0	0	0	1	11	158	7	1	Males	Hulat Al'Uhus	Sabya
0	0	0	0	0	0	0	0	0	0	0	0	1	0	16	112	6	1	Females		
0	0	0	0	0	0	0	0	0	0	0	0	0	1	10	237	12	1	Males	Jakhirah	Sabya
0	0	0	0	0	0	0	0	0	0	0	0	0	1	21	243	10	1	Females		
0	0	0	0	0	0	0	0	0	0	0	0	0	1	12	108	6	1	Males	Watayshah	Sabya
0	0	0	0	0	0	0	0	0	0	0	0	1	0	16	197	7	1	Females		
0	0	0	0	0	0	0	0	0	0	0	0	1	0	11	116	6	1	Males	Almajdirat Almikhlaf	Sabya
0	0	0	0	0	0	0	0	0	0	0	0	0	1	10	168	6	1	Females		
0	0	0	0	0	0	0	0	0	0	0	0	0	1	11	174	6	1	Males	Alsalam Aleulya	Sabya
0	0	0	0	0	0	0	0	0	0	0	0	1	0	13	222	8	1	Females		
0	0	0	0	0	0	0	0	0	0	0	0	0	1	12	227	9	1	Males	Almulaha' Aljadiduh	Sabya
0	0	0	0	0	0	0	0	0	0	0	0	0	0	0	0	0	0	Females		
0	0	0	0	0	0	0	0	0	0	0	0	0	0	0	0	0	0	Males	Farashah Almilha'	Sabya
0	0	0	0	0	0	0	0	0	0	0	0	1	0	16	182	7	1	Females		



## Educational services at the populated area level

## Primary school 1-2

Primary Quran memorization						Private primary						General primary						Gender	Populated area	Emirate or governorate or municipality
Number						Number						Number								
Rented buildings	Owned buildings	Teachers	Students	Classes	Schools	Rented buildings	Owned buildings	Teachers	Students	Classes	Schools	Rented buildings	Owned buildings	Teachers	Students	Classes	Schools			
0	0	0	0	0	0	0	0	0	0	0	0	1	1	29	371	18	2	Males	Ghawan	Sabya
0	0	0	0	0	0	0	0	0	0	0	0	1	1	37	390	17	2	Females		
0	0	0	0	0	0	0	0	0	0	0	0	1	0	17	214	11	1	Males	Qayim Aldushi	Sabya
0	0	0	0	0	0	0	0	0	0	0	0	1	0	16	200	8	1	Females		
0	0	0	0	0	0	0	0	0	0	0	0	0	1	14	233	8	1	Males	'Abu Alqaeayid	Sabya
0	0	0	0	0	0	0	0	0	0	0	0	0	1	20	254	9	1	Females		
0	0	0	0	0	0	0	0	0	0	0	0	0	1	8	154	6	1	Males	Nakhlan	Sabya
0	0	0	0	0	0	0	0	0	0	0	0	0	1	15	178	7	1	Females		
0	0	0	0	0	0	0	0	0	0	0	0	2	0	46	599	24	2	Males	Alzabihuh	Sabya
0	1	11	113	8	1	0	0	0	0	0	0	0	2	40	470	19	2	Females		
0	0	0	0	0	0	0	0	0	0	0	0	0	1	9	131	6	1	Males	Almuetarad	Sabya
0	0	0	0	0	0	0	0	0	0	0	0	0	1	18	131	6	1	Females		
0	0	0	0	0	0	0	0	0	0	0	0	0	1	7	169	6	1	Males	Alearish	Sabya
0	0	0	0	0	0	0	0	0	0	0	0	1	0	13	197	9	1	Females		
0	0	0	0	0	0	0	0	0	0	0	0	0	0	0	0	0	0	Males	Altamahuh Alhisamuh	Sabya
0	0	0	0	0	0	0	0	0	0	0	0	0	1	14	142	6	1	Females		
0	0	0	0	0	0	0	0	0	0	0	0	1	0	19	295	11	1	Males	Abwalsle	Sabya
0	0	0	0	0	0	0	0	0	0	0	0	0	1	27	280	12	1	Females		

## Educational services at the populated area level

## Primary school 1-2

Primary Quran memorization						Private primary						General primary						Gender	Populated area	Emirate or governorate or municipality
Number						Number						Number								
Rented buildings	Owned buildings	Teachers	Students	Classes	Schools	Rented buildings	Owned buildings	Teachers	Students	Classes	Schools	Rented buildings	Owned buildings	Teachers	Students	Classes	Schools			
0	0	0	0	0	0	0	0	0	0	0	0	0	1	10	129	6	1	Males	Alshaakhir	Sabya
0	0	0	0	0	0	0	0	0	0	0	0	0	0	0	0	0	0	Females		
0	0	0	0	0	0	0	0	0	0	0	0	0	0	0	0	0	0	Males	Umm Alshibaqa'	Sabya
0	0	0	0	0	0	0	0	0	0	0	0	0	1	17	162	7	1	Females		
0	0	0	0	0	0	0	0	0	0	0	0	0	1	11	214	10	1	Males	Aljamala	Sabya
0	0	0	0	0	0	0	0	0	0	0	0	0	1	13	249	9	1	Females		
0	0	0	0	0	0	0	0	0	0	0	0	0	1	9	79	6	1	Males	Aljaruh Alqadiumuh	Sabya
0	0	0	0	0	0	0	0	0	0	0	0	0	0	0	0	0	0	Females		
0	0	0	0	0	0	0	0	0	0	0	0	0	0	0	0	0	0	Males	Hulat Eali Bin Musaa	Sabya
0	0	0	0	0	0	0	0	0	0	0	0	0	1	18	94	6	1	Females		
0	0	0	0	0	0	0	0	0	0	0	0	0	1	7	119	6	1	Males	Aleashuh	Sabya
0	0	0	0	0	0	0	0	0	0	0	0	0	1	11	161	7	1	Females		
0	0	0	0	0	0	0	0	0	0	0	0	0	1	9	219	9	1	Males	Aleadaya	Sabya
0	0	0	0	0	0	0	0	0	0	0	0	0	1	14	186	7	1	Females		
0	0	0	0	0	0	0	0	0	0	0	0	0	1	12	139	6	1	Males	Alkhadra'	Sabya
0	0	0	0	0	0	0	0	0	0	0	0	0	1	13	147	7	1	Females		
0	0	0	0	0	0	0	0	0	0	0	0	1	0	15	150	7	1	Males	Albahir	Sabya
0	0	0	0	0	0	0	0	0	0	0	0	1	0	16	153	5	1	Females		

## Educational services at the populated area level

## Primary school 1-2

Primary Quran memorization						Private primary						General primary						Gender	Populated area	Emirate or governorate or municipality
Number						Number						Number								
Rented buildings	Owned buildings	Teachers	Students	Classes	Schools	Rented buildings	Owned buildings	Teachers	Students	Classes	Schools	Rented buildings	Owned buildings	Teachers	Students	Classes	Schools			
0	0	0	0	0	0	0	0	0	0	0	0	0	1	13	171	7	1	Males	Halh Mshary	Sabya
0	0	0	0	0	0	0	0	0	0	0	0	1	0	18	113	6	1	Females		
0	0	0	0	0	0	0	0	0	0	0	0	0	1	11	115	6	1	Males	Aljidiayn	Sabya
0	0	0	0	0	0	0	0	0	0	0	0	1	0	17	100	6	1	Females		
0	0	0	0	0	0	0	0	0	0	0	0	1	0	20	220	11	1	Males	Alealiuh Walkhudira'	Al-Alyha
0	0	0	0	0	0	0	0	0	0	0	0	2	0	33	294	18	2	Females		
0	0	0	0	0	0	0	0	0	0	0	0	2	0	21	201	12	2	Males	Aldahna'	Al-Alyha
0	0	0	0	0	0	0	0	0	0	0	0	1	0	15	98	6	1	Females		
0	0	0	0	0	0	0	0	0	0	0	0	0	1	10	69	6	1	Males	Almahasih	Al-Alyha
0	0	0	0	0	0	0	0	0	0	0	0	1	0	12	45	6	1	Females		
0	0	0	0	0	0	0	0	0	0	0	0	0	1	10	98	6	1	Males	Jamimaan	Al-Alyha
0	0	0	0	0	0	0	0	0	0	0	0	0	1	13	122	6	1	Females		
0	0	0	0	0	0	0	0	0	0	0	0	0	1	14	133	8	1	Males	Nurih	Al-Alyha
0	0	0	0	0	0	0	0	0	0	0	0	0	1	14	129	6	1	Females		
0	0	0	0	0	0	0	0	0	0	0	0	0	1	11	158	8	1	Males	Alshaqih Aleabadiluh	Al-Alyha
0	0	0	0	0	0	0	0	0	0	0	0	0	1	12	165	6	1	Females		
0	0	0	0	0	0	0	0	0	0	0	0	0	1	14	137	7	1	Males	Alniqash	Al-Alyha
0	0	0	0	0	0	0	0	0	0	0	0	0	1	17	206	8	1	Females		

## Educational services at the populated area level

## Primary school 1-2

Primary Quran memorization						Private primary						General primary						Gender	Populated area	Emirate or governorate or municipality
Number						Number						Number								
Rented buildings	Owned buildings	Teachers	Students	Classes	Schools	Rented buildings	Owned buildings	Teachers	Students	Classes	Schools	Rented buildings	Owned buildings	Teachers	Students	Classes	Schools			
0	0	0	0	0	0	0	0	0	0	0	0	1	0	10	116	6	1	Males	Alsalamuh Alsufllaa	Al-Alyha
0	0	0	0	0	0	0	0	0	0	0	0	0	1	15	126	2	1	Females		
0	0	0	0	0	0	0	0	0	0	0	0	0	1	18	364	15	1	Males	Shahdah	Al-Alyha
0	0	0	0	0	0	0	0	0	0	0	0	1	0	10	300	8	1	Females		
0	0	0	0	0	0	0	0	0	0	0	0	0	1	8	64	6	1	Males	Alshaeafuh	Al-Alyha
0	0	0	0	0	0	0	0	0	0	0	0	0	0	0	0	0	0	Females		
0	0	0	0	0	0	0	0	0	0	0	0	0	1	11	148	6	1	Males	Alqasadih	Al-Alyha
0	0	0	0	0	0	0	0	0	0	0	0	0	0	0	0	0	0	Females		
0	0	0	0	0	0	0	0	0	0	0	0	0	1	10	185	9	1	Males	Qouz Aljaefirih	Qouz Al Jaafrah
0	0	0	0	0	0	0	0	0	0	0	0	0	2	19	183	10	2	Females		
0	0	0	0	0	0	0	0	0	0	0	0	0	1	12	75	6	1	Males	Alearduh	Qouz Al Jaafrah
0	0	0	0	0	0	0	0	0	0	0	0	0	0	0	0	0	0	Females		
0	0	0	0	0	0	0	0	0	0	0	0	0	1	9	76	6	1	Males	Albatih	Qouz Al Jaafrah
0	0	0	0	0	0	0	0	0	0	0	0	0	1	15	86	6	1	Females		
0	0	0	0	0	0	0	0	0	0	0	0	0	0	0	0	0	0	Males	'Abu Altuyur	Qouz Al Jaafrah
0	0	0	0	0	0	0	0	0	0	0	0	0	1	15	76	6	1	Females		
0	0	0	0	0	0	0	0	0	0	0	0	0	1	13	184	8	1	Males	Alathlh	Qouz Al Jaafrah
0	0	0	0	0	0	0	0	0	0	0	0	0	1	10	170	6	1	Females		

## Educational services at the populated area level

## Primary school 1-2

Primary Quran memorization						Private primary						General primary						Gender	Populated area	Emirate or governorate or municipality
Number						Number						Number								
Rented buildings	Owned buildings	Teachers	Students	Classes	Schools	Rented buildings	Owned buildings	Teachers	Students	Classes	Schools	Rented buildings	Owned buildings	Teachers	Students	Classes	Schools			
0	0	0	0	0	0	0	0	0	0	0	0	1	0	13	178	8	1	Males	Alsabkhuh	Qouz Al Jaafrah
0	0	0	0	0	0	0	0	0	0	0	0	1	0	18	184	7	1	Females		
0	0	0	0	0	0	0	0	0	0	0	0	0	1	11	76	6	1	Males	Alharaf	Qouz Al Jaafrah
0	0	0	0	0	0	0	0	0	0	0	0	1	0	17	62	6	1	Females		
1	0	5	107	8	1	0	0	0	0	0	0	1	0	20	200	9	1	Males	Jaribuh	Qouz Al Jaafrah
0	0	0	0	0	0	0	0	0	0	0	0	2	0	22	298	14	2	Females		
0	0	0	0	0	0	0	0	0	0	0	0	0	1	14	239	11	1	Males	Alrajie	Qouz Al Jaafrah
0	0	0	0	0	0	0	0	0	0	0	0	0	1	16	155	6	1	Females		
0	0	0	0	0	0	0	0	0	0	0	0	0	1	13	113	5	1	Males	Alkudmaa	Al Kadami
0	0	0	0	0	0	0	0	0	0	0	0	1	0	15	104	4	1	Females		
0	0	0	0	0	0	0	0	0	0	0	0	0	1	10	121	5	1	Males	Hayjah Umm Alraqe	Al Kadami
0	0	0	0	0	0	0	0	0	0	0	0	0	1	16	96	6	1	Females		
0	0	0	0	0	0	0	0	0	0	0	0	1	0	18	203	10	1	Males	Amshalahah	Al Kadami
0	0	0	0	0	0	0	0	0	0	0	0	0	1	21	319	10	1	Females		
0	1	7	48	8	1	0	0	0	0	0	0	0	0	0	0	0	0	Males	Alwajih	Al Kadami
0	0	0	0	0	0	0	0	0	0	0	0	0	0	0	0	0	0	Females		
0	0	0	0	0	0	0	0	0	0	0	0	0	1	10	40	6	1	Males	Alshukhree	Al Kadami
0	0	0	0	0	0	0	0	0	0	0	0	0	0	0	0	0	0	Females		

## Educational services at the populated area level

## Primary school 1-2

Primary Quran memorization						Private primary						General primary						Gender	Populated area	Emirate or governorate or municipality
Number						Number						Number								
Rented buildings	Owned buildings	Teachers	Students	Classes	Schools	Rented buildings	Owned buildings	Teachers	Students	Classes	Schools	Rented buildings	Owned buildings	Teachers	Students	Classes	Schools			
0	0	0	0	0	0	0	0	0	0	0	0	0	1	10	81	6	1	Males	Jara Maseud Aljralaely	Al Kadami
0	0	0	0	0	0	0	0	0	0	0	0	0	1	17	72	6	1	Females		
1	0	5	108	6	1	0	0	0	0	0	0	0	1	10	151	6	1	Males	Alhusayniuh	Al Kadami
0	0	0	0	0	0	0	0	0	0	0	0	0	1	16	140	5	1	Females		
0	0	0	0	0	0	0	0	0	0	0	0	0	1	10	85	6	1	Males	Eaqadah Eabas	Al Kadami
0	0	0	0	0	0	0	0	0	0	0	0	0	0	0	0	0	0	Females		
0	0	0	0	0	0	0	0	0	0	0	0	0	0	0	0	0	0	Males	Alzahab	Al Kadami
0	0	0	0	0	0	0	0	0	0	0	0	0	1	16	72	6	1	Females		
0	0	0	0	0	0	0	0	0	0	0	0	0	1	7	50	6	1	Males	Alrayighuh	Al Kadami
0	0	0	0	0	0	0	0	0	0	0	0	0	0	0	0	0	0	Females		
0	0	0	0	0	0	0	0	0	0	0	0	0	1	9	76	6	1	Males	Qayim Albasih	Al Kadami
0	0	0	0	0	0	0	0	0	0	0	0	0	1	14	65	6	1	Females		
0	0	0	0	0	0	0	0	0	0	0	0	0	0	0	0	0	0	Males	Alhamruh	Al Kadami
0	0	0	0	0	0	0	0	0	0	0	0	0	1	13	99	6	1	Females		
0	2	32	306	18	2	1	1	19	72	11	2	2	6	164	2618	81	8	Males	'Abu Earish	Abu Arish
0	1	12	158	8	1	0	0	0	0	0	0	0	8	156	2946	83	8	Females		
0	0	0	0	0	0	0	0	0	0	0	0	0	1	7	53	6	1	Males	Umm Almueanaq	Abu Arish
0	0	0	0	0	0	0	0	0	0	0	0	1	0	10	32	6	1	Females		

## Educational services at the populated area level

## Primary school 1-2

Primary Quran memorization						Private primary						General primary						Gender	Populated area	Emirate or governorate or municipality
Number						Number						Number								
Rented buildings	Owned buildings	Teachers	Students	Classes	Schools	Rented buildings	Owned buildings	Teachers	Students	Classes	Schools	Rented buildings	Owned buildings	Teachers	Students	Classes	Schools			
0	0	0	0	0	0	0	0	0	0	0	0	0	1	10	82	6	1	Males	Alsadi	Abu Arish
0	0	0	0	0	0	0	0	0	0	0	0	1	0	17	83	6	1	Females		
0	0	0	0	0	0	0	0	0	0	0	0	0	1	9	122	6	1	Males	Albyd Al'Aelaa (Fls)	Abu Arish
0	0	0	0	0	0	0	0	0	0	0	0	0	1	17	120	6	1	Females		
0	0	0	0	0	0	0	0	0	0	0	0	0	1	15	233	7	1	Males	Almujasas	Abu Arish
0	0	0	0	0	0	0	0	0	0	0	0	0	1	17	215	9	1	Females		
0	0	0	0	0	0	0	0	0	0	0	0	1	0	8	141	6	1	Males	Albyd Al'Asfal	Abu Arish
0	0	0	0	0	0	0	0	0	0	0	0	0	1	13	133	6	1	Females		
0	0	0	0	0	0	0	0	0	0	0	0	1	0	13	171	6	1	Males	Almahdaj	Abu Arish
0	0	0	0	0	0	0	0	0	0	0	0	0	0	0	0	0	0	Females		
0	0	0	0	0	0	0	0	0	0	0	0	2	0	33	490	21	2	Males	Hakimuh	Abu Arish
0	0	0	0	0	0	0	0	0	0	0	0	0	2	42	509	19	2	Females		
0	0	0	0	0	0	0	0	0	0	0	0	0	0	0	0	0	0	Males	Aleaqduh	Abu Arish
0	0	0	0	0	0	0	0	0	0	0	0	1	0	16	124	5	1	Females		
0	0	0	0	0	0	0	0	0	0	0	0	0	1	13	150	7	1	Males	Qamirah	Abu Arish
0	0	0	0	0	0	0	0	0	0	0	0	1	0	14	170	6	1	Females		
0	0	0	0	0	0	0	0	0	0	0	0	1	0	12	130	9	1	Males	Alquayeiuh	Abu Arish
0	0	0	0	0	0	0	0	0	0	0	0	0	1	12	158	7	1	Females		

## Educational services at the populated area level

## Primary school 1-2

Primary Quran memorization						Private primary						General primary						Gender	Populated area	Emirate or governorate or municipality
Number						Number						Number								
Rented buildings	Owned buildings	Teachers	Students	Classes	Schools	Rented buildings	Owned buildings	Teachers	Students	Classes	Schools	Rented buildings	Owned buildings	Teachers	Students	Classes	Schools			
0	0	0	0	0	0	0	0	0	0	0	0	0	1	17	212	8	1	Males	Salamuh Aldiraj	Abu Arish
0	0	0	0	0	0	0	0	0	0	0	0	1	0	20	227	10	1	Females		
0	0	0	0	0	0	0	0	0	0	0	0	0	1	17	157	8	1	Males	Alkhashabih	Abu Arish
0	0	0	0	0	0	0	0	0	0	0	0	0	1	18	244	11	1	Females		
0	0	0	0	0	0	0	0	0	0	0	0	0	1	15	234	9	1	Males	Bahrah	Abu Arish
0	0	0	0	0	0	0	0	0	0	0	0	0	1	17	266	8	1	Females		
0	0	0	0	0	0	0	0	0	0	0	0	0	1	18	283	11	1	Males	Alasaamluh (Aleithmaniat)	Abu Arish
0	0	0	0	0	0	0	0	0	0	0	0	1	0	19	265	11	1	Females		
0	0	0	0	0	0	0	0	0	0	0	0	1	0	20	231	12	1	Males	Alssadilih Algharbiuh Wafarms Uha	Abu Arish
0	0	0	0	0	0	0	0	0	0	0	0	1	0	22	297	12	1	Females		
0	0	0	0	0	0	0	0	0	0	0	0	0	1	15	178	9	1	Males	Alkhaznuh Waltawabih	Abu Arish
0	0	0	0	0	0	0	0	0	0	0	0	0	0	0	0	0	0	Females		
0	0	0	0	0	0	0	0	0	0	0	0	0	1	10	91	6	1	Males	Aljarabuh	Abu Arish
0	0	0	0	0	0	0	0	0	0	0	0	1	0	14	146	6	1	Females		
0	0	0	0	0	0	0	0	0	0	0	0	0	1	13	119	7	1	Males	Aleurus	Abu Arish
0	0	0	0	0	0	0	0	0	0	0	0	1	0	19	199	7	1	Females		
0	0	0	0	0	0	0	0	0	0	0	0	0	1	10	151	6	1	Males	Rh Alhijajuh	Abu Arish
0	0	0	0	0	0	0	0	0	0	0	0	1	0	16	124	6	1	Females		



## Educational services at the populated area level

## Primary school 1-2

Primary Quran memorization						Private primary						General primary						Gender	Populated area	Emirate or governorate or municipality
Number						Number						Number								
Rented buildings	Owned buildings	Teachers	Students	Classes	Schools	Rented buildings	Owned buildings	Teachers	Students	Classes	Schools	Rented buildings	Owned buildings	Teachers	Students	Classes	Schools			
0	0	0	0	0	0	0	0	0	0	0	0	0	1	21	285	10	1	Males	Zibaruh Rashid	Abu Arish
0	0	0	0	0	0	0	0	0	0	0	0	0	1	20	353	12	1	Females		
0	0	0	0	0	0	0	0	0	0	0	0	0	1	20	333	12	1	Males	Eiash	Abu Arish
0	0	0	0	0	0	0	0	0	0	0	0	0	1	19	296	10	1	Females		
0	0	0	0	0	0	0	0	0	0	0	0	0	1	12	75	6	1	Males	'Abu Aljuhuh	Abu Arish
0	0	0	0	0	0	0	0	0	0	0	0	0	1	11	84	6	1	Females		
0	0	0	0	0	0	0	0	0	0	0	0	0	1	14	178	9	1	Males	Rumaduh Alelyawalsufllaa	Abu Arish
0	0	0	0	0	0	0	0	0	0	0	0	1	0	17	129	6	1	Females		
0	0	0	0	0	0	0	0	0	0	0	0	0	1	13	197	9	1	Males	Khadiruh Eiash	Abu Arish
0	0	0	0	0	0	0	0	0	0	0	0	0	1	15	212	8	1	Females		
0	0	0	0	0	0	0	0	0	0	0	0	0	2	21	299	15	2	Males	Umm Alhajl	Abu Arish
0	0	0	0	0	0	0	0	0	0	0	0	0	1	18	285	8	1	Females		
0	0	0	0	0	0	0	0	0	0	0	0	0	1	23	258	10	1	Males	Alrayan	Jazan Valley
0	0	0	0	0	0	0	0	0	0	0	0	0	1	25	300	12	1	Females		
0	0	0	0	0	0	0	0	0	0	0	0	0	1	13	97	6	1	Males	Alkawamiluh	Jazan Valley
0	0	0	0	0	0	0	0	0	0	0	0	0	1	13	123	6	1	Females		
0	0	0	0	0	0	0	0	0	0	0	0	0	1	11	113	6	1	Males	Aleushuh	Jazan Valley
0	0	0	0	0	0	0	0	0	0	0	0	0	1	14	118	6	1	Females		

## Educational services at the populated area level

## Primary school 1-2

Primary Quran memorization						Private primary						General primary						Gender	Populated area	Emirate or governorate or municipality
Number						Number						Number								
Rented buildings	Owned buildings	Teachers	Students	Classes	Schools	Rented buildings	Owned buildings	Teachers	Students	Classes	Schools	Rented buildings	Owned buildings	Teachers	Students	Classes	Schools			
0	0	0	0	0	0	0	0	0	0	0	0	0	1	15	284	10	1	Males	Sambih	Jazan Valley
0	0	0	0	0	0	0	0	0	0	0	0	0	1	25	253	12	1	Females		
0	0	0	0	0	0	0	0	0	0	0	0	0	1	18	258	10	1	Males	Alshawajiruh	Jazan Valley
0	0	0	0	0	0	0	0	0	0	0	0	1	0	18	296	10	1	Females		
0	0	0	0	0	0	0	0	0	0	0	0	0	1	9	89	6	1	Males	Alfuqaha'	Jazan Valley
0	0	0	0	0	0	0	0	0	0	0	0	0	1	14	127	6	1	Females		
0	0	0	0	0	0	0	0	0	0	0	0	0	1	11	124	6	1	Males	Bkhashah	Jazan Valley
0	0	0	0	0	0	0	0	0	0	0	0	1	0	15	102	5	1	Females		
0	1	14	169	10	1	0	0	0	0	0	0	0	1	12	154	9	1	Males	Alwasla	Jazan Valley
0	1	9	73	6	1	0	0	0	0	0	0	0	1	20	277	9	1	Females		
0	0	0	0	0	0	0	0	0	0	0	0	0	1	10	109	7	1	Males	Khadir	Jazan Valley
0	0	0	0	0	0	0	0	0	0	0	0	0	1	14	128	6	1	Females		
0	0	0	0	0	0	0	0	0	0	0	0	0	1	12	146	6	1	Males	Algharib	Jazan Valley
0	0	0	0	0	0	0	0	0	0	0	0	1	0	14	141	6	1	Females		
0	0	0	0	0	0	0	0	0	0	0	0	0	1	12	141	6	1	Males	Khabat Saeid	Jazan Valley
0	0	0	0	0	0	0	0	0	0	0	0	0	1	20	116	6	1	Females		
0	0	0	0	0	0	0	0	0	0	0	0	1	1	42	510	24	2	Males	Albadie Walqarfi	Jazan Valley
0	1	13	136	8	1	0	0	0	0	0	0	1	1	39	414	16	2	Females		

## Educational services at the populated area level

## Primary school 1-2

Primary Quran memorization						Private primary						General primary						Gender	Populated area	Emirate or governorate or municipality
Number						Number						Number								
Rented buildings	Owned buildings	Teachers	Students	Classes	Schools	Rented buildings	Owned buildings	Teachers	Students	Classes	Schools	Rented buildings	Owned buildings	Teachers	Students	Classes	Schools			
0	0	0	0	0	0	0	0	0	0	0	0	0	1	13	162	7	1	Males	Radis Alsharqia	Jazan Valley
0	0	0	0	0	0	0	0	0	0	0	0	1	0	20	129	6	1	Females		
0	0	0	0	0	0	0	0	0	0	0	0	0	1	11	140	7	1	Males	Alkhadra' Alshamaliuh	Jazan Valley
0	0	0	0	0	0	0	0	0	0	0	0	0	1	15	140	6	1	Females		
0	0	0	0	0	0	0	0	0	0	0	0	0	1	8	107	6	1	Males	Alkhadra' Aljanubih	Jazan Valley
0	0	0	0	0	0	0	0	0	0	0	0	1	0	13	127	6	1	Females		
0	0	0	0	0	0	0	0	0	0	0	0	0	1	17	266	12	1	Males	Muhalih	Jazan Valley
0	0	0	0	0	0	0	0	0	0	0	0	0	1	23	330	11	1	Females		
0	0	0	0	0	0	0	0	0	0	0	0	0	1	12	203	7	1	Males	Alkharadiluh	Jazan Valley
0	0	0	0	0	0	0	0	0	0	0	0	0	1	22	281	12	1	Females		
0	1	9	119	8	1	0	0	0	0	0	0	2	4	121	2164	72	6	Males	Samith	Samtah
0	1	16	109	6	1	0	0	0	0	0	0	1	3	120	1374	54	4	Females		
0	0	0	0	0	0	0	0	0	0	0	0	0	1	10	121	6	1	Males	Waealan	Samtah
0	0	0	0	0	0	0	0	0	0	0	0	1	0	20	75	6	1	Females		
0	0	0	0	0	0	0	0	0	0	0	0	0	1	12	81	4	1	Males	Sahib Albar Alsharqaa	Samtah
0	0	0	0	0	0	0	0	0	0	0	0	1	0	19	103	6	1	Females		
0	0	0	0	0	0	0	0	0	0	0	0	0	1	8	185	6	1	Males	'Abu Hajar Al'Asfal	Samtah
0	0	0	0	0	0	0	0	0	0	0	0	1	0	27	304	9	1	Females		

## Educational services at the populated area level

## Primary school 1-2

Primary Quran memorization						Private primary						General primary						Gender	Populated area	Emirate or governorate or municipality
Number						Number						Number								
Rented buildings	Owned buildings	Teachers	Students	Classes	Schools	Rented buildings	Owned buildings	Teachers	Students	Classes	Schools	Rented buildings	Owned buildings	Teachers	Students	Classes	Schools			
0	0	0	0	0	0	0	0	0	0	0	0	0	1	14	187	7	1	Males	Majeer	Samtah
0	0	0	0	0	0	0	0	0	0	0	0	0	1	23	199	6	1	Females		
0	0	0	0	0	0	0	0	0	0	0	0	0	1	19	320	12	1	Males	Alrukubuh	Samtah
0	0	0	0	0	0	0	0	0	0	0	0	0	1	27	321	11	1	Females		
0	0	0	0	0	0	0	0	0	0	0	0	0	1	24	350	12	1	Males	Aljadie	Samtah
0	0	0	0	0	0	0	0	0	0	0	0	0	1	23	313	12	1	Females		
0	0	0	0	0	0	0	0	0	0	0	0	1	0	11	123	6	1	Males	Qayim Aleatnih	Samtah
0	0	0	0	0	0	0	0	0	0	0	0	0	0	0	0	0	0	Females		
0	0	0	0	0	0	0	0	0	0	0	0	0	1	16	217	9	1	Males	Hakimuh Aldagharir	Samtah
0	0	0	0	0	0	0	0	0	0	0	0	1	0	27	239	12	1	Females		
0	0	0	0	0	0	0	0	0	0	0	0	0	1	17	319	11	1	Males	Aldagharir	Samtah
0	0	0	0	0	0	0	0	0	0	0	0	0	1	26	289	11	1	Females		
0	0	0	0	0	0	0	0	0	0	0	0	0	1	10	144	8	1	Males	Mukhtaruh	Samtah
0	0	0	0	0	0	0	0	0	0	0	0	0	1	18	160	6	1	Females		
0	0	0	0	0	0	0	0	0	0	0	0	1	0	10	89	7	1	Males	Alkhadra'	Samtah
0	0	0	0	0	0	0	0	0	0	0	0	0	0	0	0	0	0	Females		
0	0	0	0	0	0	0	0	0	0	0	0	0	1	10	152	7	1	Males	Aljurdayuh	Samtah
0	0	0	0	0	0	0	0	0	0	0	0	0	0	0	0	0	0	Females		

## Educational services at the populated area level

## Primary school 1-2

Primary Quran memorization						Private primary						General primary						Gender	Populated area	Emirate or governorate or municipality
Number						Number						Number								
Rented buildings	Owned buildings	Teachers	Students	Classes	Schools	Rented buildings	Owned buildings	Teachers	Students	Classes	Schools	Rented buildings	Owned buildings	Teachers	Students	Classes	Schools			
0	0	0	0	0	0	0	0	0	0	0	0	1	1	28	311	19	2	Males	Aljaradiuh	Samtah
0	0	0	0	0	0	0	0	0	0	0	0	1	1	46	396	19	2	Females		
0	0	0	0	0	0	0	0	0	0	0	0	0	1	23	307	10	1	Males	Aldarieiuh	Samtah
1	0	6	7	3	1	0	0	0	0	0	0	1	0	37	301	13	1	Females		
0	0	0	0	0	0	0	0	0	0	0	0	0	1	18	337	10	1	Males	Alhudurur	Samtah
0	0	0	0	0	0	0	0	0	0	0	0	0	1	23	322	11	1	Females		
0	0	0	0	0	0	0	0	0	0	0	0	0	1	19	60	5	1	Males	Almusafaq	Samtah
0	0	0	0	0	0	0	0	0	0	0	0	1	0	23	76	7	1	Females		
0	0	0	0	0	0	0	0	0	0	0	0	0	1	16	305	12	1	Males	Abwhjr Al'Aelaa	Samtah
0	0	0	0	0	0	0	0	0	0	0	0	0	1	21	270	9	1	Females		
0	0	0	0	0	0	0	0	0	0	0	0	0	0	0	0	0	0	Males	Khabat Alkharish Wamuzaraea	Samtah
0	0	0	0	0	0	0	0	0	0	0	0	0	1	42	774	18	1	Females		
0	0	0	0	0	0	0	0	0	0	0	0	0	1	12	67	6	1	Males	Alqafi	Al Gofol
0	0	0	0	0	0	0	0	0	0	0	0	0	1	17	74	5	1	Females		
0	0	0	0	0	0	0	0	0	0	0	0	0	1	19	197	12	1	Males	Alraahuh	Al Gofol
0	0	0	0	0	0	0	0	0	0	0	0	1	0	14	119	6	1	Females		
0	0	0	0	0	0	0	0	0	0	0	0	0	1	9	97	6	1	Males	Umm Alturab	Al Gofol
0	0	0	0	0	0	0	0	0	0	0	0	0	1	17	85	6	1	Females		

## Educational services at the populated area level

## Primary school 1-2

Primary Quran memorization						Private primary						General primary						Gender	Populated area	Emirate or governorate or municipality
Number						Number						Number								
Rented buildings	Owned buildings	Teachers	Students	Classes	Schools	Rented buildings	Owned buildings	Teachers	Students	Classes	Schools	Rented buildings	Owned buildings	Teachers	Students	Classes	Schools			
0	0	0	0	0	0	0	0	0	0	0	0	0	1	9	43	6	1	Males	Alsuwdiu	Al Gofol
0	0	0	0	0	0	0	0	0	0	0	0	0	0	0	0	0	0	Females		
0	0	0	0	0	0	0	0	0	0	0	0	0	1	23	352	10	1	Males	Allaqih	Al Gofol
0	0	0	0	0	0	0	0	0	0	0	0	1	0	31	302	13	1	Females		
0	0	0	0	0	0	0	0	0	0	0	0	0	1	11	80	4	1	Males	Shaeb Al Dahimi	Al Gofol
0	0	0	0	0	0	0	0	0	0	0	0	1	0	16	88	6	1	Females		
0	0	0	0	0	0	0	0	0	0	0	0	0	1	16	214	9	1	Males	Alhuqlat Alshamaliuh	Al Gofol
0	0	0	0	0	0	0	0	0	0	0	0	0	1	19	189	7	1	Females		
0	0	0	0	0	0	0	0	0	0	0	0	1	0	11	41	4	1	Males	Almuezab	Al Gofol
0	0	0	0	0	0	0	0	0	0	0	0	1	0	16	65	6	1	Females		
0	0	0	0	0	0	0	0	0	0	0	0	0	1	10	133	8	1	Males	Khilfat Waealan	Al Gofol
0	0	0	0	0	0	0	0	0	0	0	0	0	1	19	67	6	1	Females		
0	0	0	0	0	0	0	0	0	0	0	0	0	1	12	220	9	1	Males	Alwatd	Al Gofol
0	0	0	0	0	0	0	0	0	0	0	0	1	0	20	206	8	1	Females		
0	1	18	202	12	1	0	0	0	0	0	0	0	2	24	428	19	2	Males	Dihimuh	As Sahi
0	1	18	58	8	1	0	0	0	0	0	0	0	2	35	530	22	2	Females		
0	1	10	123	8	1	0	0	0	0	0	0	0	0	0	0	0	0	Males	Almaqalaa	As Sahi
0	0	0	0	0	0	0	0	0	0	0	0	0	1	17	112	6	1	Females		

## Educational services at the populated area level

## Primary school 1-2

Primary Quran memorization						Private primary						General primary						Gender	Populated area	Emirate or governorate or municipality
Number						Number						Number								
Rented buildings	Owned buildings	Teachers	Students	Classes	Schools	Rented buildings	Owned buildings	Teachers	Students	Classes	Schools	Rented buildings	Owned buildings	Teachers	Students	Classes	Schools			
0	0	0	0	0	0	0	0	0	0	0	0	0	1	12	128	6	1	Males	Alsahiu	As Sahi
0	0	0	0	0	0	0	0	0	0	0	0	0	1	26	125	5	1	Females		
0	0	0	0	0	0	0	0	0	0	0	0	1	0	9	107	6	1	Males	Alruwnuh	As Sahi
0	0	0	0	0	0	0	0	0	0	0	0	0	0	0	0	0	0	Females		
0	0	0	0	0	0	0	0	0	0	0	0	0	1	9	161	6	1	Males	Alhajfar	As Sahi
0	0	0	0	0	0	0	0	0	0	0	0	0	1	24	225	9	1	Females		
0	0	0	0	0	0	0	0	0	0	0	0	0	1	9	127	6	1	Males	Aljurub	As Sahi
0	0	0	0	0	0	0	0	0	0	0	0	1	0	19	122	6	1	Females		
0	0	0	0	0	0	0	0	0	0	0	0	0	1	11	204	9	1	Males	Albaysraa	As Sahi
0	0	0	0	0	0	0	0	0	0	0	0	1	0	18	167	8	1	Females		
0	0	0	0	0	0	0	0	0	0	0	0	0	1	7	201	7	1	Males	Alsawarimuh	As Sahi
0	0	0	0	0	0	0	0	0	0	0	0	1	0	20	193	7	1	Females		
0	1	10	43	8	1	0	0	0	0	0	0	0	1	19	86	5	1	Males	Alkhawbuh	Al Harth
0	1	13	33	6	1	0	0	0	0	0	0	1	0	50	128	7	1	Females		
0	0	0	0	0	0	0	0	0	0	0	0	0	1	12	51	5	1	Males	Albihtayt	Al Harth
0	0	0	0	0	0	0	0	0	0	0	0	0	0	0	0	0	0	Females		
0	0	0	0	0	0	0	0	0	0	0	0	0	1	11	63	6	1	Males	Almuruwah	Al Harth
0	0	0	0	0	0	0	0	0	0	0	0	0	0	0	0	0	0	Females		

## Educational services at the populated area level

## Primary school 1-2

Primary Quran memorization						Private primary						General primary						Gender	Populated area	Emirate or governorate or municipality
Number						Number						Number								
Rented buildings	Owned buildings	Teachers	Students	Classes	Schools	Rented buildings	Owned buildings	Teachers	Students	Classes	Schools	Rented buildings	Owned buildings	Teachers	Students	Classes	Schools			
0	0	0	0	0	0	0	0	0	0	0	0	0	0	0	0	0	0	Males	Samil	Al Harth
0	0	0	0	0	0	0	0	0	0	0	0	1	0	11	77	5	1	Females		
0	0	0	0	0	0	0	0	0	0	0	0	0	1	10	50	6	1	Males	Marshuhuh	Al Harth
0	0	0	0	0	0	0	0	0	0	0	0	0	0	0	0	0	0	Females		
0	0	0	0	0	0	0	0	0	0	0	0	0	1	11	121	6	1	Males	Alqarn	Al Harth
0	0	0	0	0	0	0	0	0	0	0	0	1	0	17	63	5	1	Females		
0	0	0	0	0	0	0	0	0	0	0	0	0	1	12	107	9	1	Males	Sudanh	Al Harth
0	0	0	0	0	0	0	0	0	0	0	0	1	0	22	62	6	1	Females		
0	1	17	194	12	1	0	0	0	0	0	0	0	0	0	0	0	0	Males	Alsuwduh	Al Khashl
0	0	0	0	0	0	0	0	0	0	0	0	1	0	11	73	6	1	Females		
0	0	0	0	0	0	0	0	0	0	0	0	0	1	12	206	9	1	Males	Alsalab	Al Khashl
0	0	0	0	0	0	0	0	0	0	0	0	0	1	16	201	6	1	Females		
0	0	0	0	0	0	0	0	0	0	0	0	0	1	11	150	6	1	Males	Almiqtabuh	Al Khashl
0	0	0	0	0	0	0	0	0	0	0	0	1	0	15	195	6	1	Females		
0	0	0	0	0	0	0	0	0	0	0	0	0	1	14	36	6	1	Males	Almaetin	Al Khashl
0	0	0	0	0	0	0	0	0	0	0	0	0	1	14	26	5	1	Females		
0	0	0	0	0	0	0	0	0	0	0	0	0	1	8	65	6	1	Males	Abwalkzm	Al Khashl
0	0	0	0	0	0	0	0	0	0	0	0	0	0	0	0	0	0	Females		



## Educational services at the populated area level

## Primary school 1-2

Primary Quran memorization						Private primary						General primary						Gender	Populated area	Emirate or governorate or municipality
Number						Number						Number								
Rented buildings	Owned buildings	Teachers	Students	Classes	Schools	Rented buildings	Owned buildings	Teachers	Students	Classes	Schools	Rented buildings	Owned buildings	Teachers	Students	Classes	Schools			
0	0	0	0	0	0	0	0	0	0	0	0	0	1	13	124	6	1	Males	Umm Shaenun	Al Khashl
0	0	0	0	0	0	0	0	0	0	0	0	1	1	26	249	11	2	Females		
0	1	29	398	17	1	0	0	0	0	0	0	2	2	66	1054	42	4	Males	Damad	Damad
0	1	18	155	9	1	0	0	0	0	0	0	0	5	146	1329	52	5	Females		
0	0	0	0	0	0	0	0	0	0	0	0	0	1	6	135	6	1	Males	Almahaluh Wafarms Uha	Damad
0	1	16	33	6	1	0	0	0	0	0	0	0	1	15	213	8	1	Females		
0	0	0	0	0	0	0	0	0	0	0	0	0	1	11	151	6	1	Males	Altaahirih	Damad
0	0	0	0	0	0	0	0	0	0	0	0	0	1	18	147	6	1	Females		
0	0	0	0	0	0	0	0	0	0	0	0	0	1	19	190	9	1	Males	Khadiruh	Damad
0	0	0	0	0	0	0	0	0	0	0	0	0	1	30	271	12	1	Females		
0	0	0	0	0	0	0	0	0	0	0	0	0	1	11	211	11	1	Males	Alqumraa Wafarms Uha	Damad
0	0	0	0	0	0	0	0	0	0	0	0	0	1	24	296	11	1	Females		
0	0	0	0	0	0	0	0	0	0	0	0	0	1	12	203	9	1	Males	Alharija	Damad
0	0	0	0	0	0	0	0	0	0	0	0	0	1	22	177	7	1	Females		
0	0	0	0	0	0	0	0	0	0	0	0	0	1	7	158	6	1	Males	Alhusan	Damad
0	0	0	0	0	0	0	0	0	0	0	0	0	1	22	147	5	1	Females		
0	1	15	215	13	1	0	0	0	0	0	0	0	1	14	278	12	1	Males	Alshaqiraa	Alshuqayri
0	0	0	0	0	0	0	0	0	0	0	0	0	2	54	435	18	2	Females		

## Educational services at the populated area level

## Primary school 1-2

Primary Quran memorization						Private primary						General primary						Gender	Populated area	Emirate or governorate or municipality
Number						Number						Number								
Rented buildings	Owned buildings	Teachers	Students	Classes	Schools	Rented buildings	Owned buildings	Teachers	Students	Classes	Schools	Rented buildings	Owned buildings	Teachers	Students	Classes	Schools			
0	0	0	0	0	0	0	0	0	0	0	0	0	1	20	228	11	1	Males	Aljahu	Alshuqayri
0	0	0	0	0	0	0	0	0	0	0	0	1	0	26	197	8	1	Females		
0	0	0	0	0	0	0	0	0	0	0	0	1	0	9	136	6	1	Males	Jaribuh	Alshuqayri
0	0	0	0	0	0	0	0	0	0	0	0	1	0	19	83	6	1	Females		
0	0	0	0	0	0	0	0	0	0	0	0	0	0	0	0	0	0	Males	Radash Al'Asfal	Alshuqayri
1	0	1	8	2	1	0	0	0	0	0	0	0	0	0	0	0	0	Females		
0	0	0	0	0	0	0	0	0	0	0	0	0	1	15	164	8	1	Males	Alhumaa	Alshuqayri
0	0	0	0	0	0	0	0	0	0	0	0	0	1	22	210	8	1	Females		
0	0	0	0	0	0	0	0	0	0	0	0	0	1	8	168	7	1	Males	Almushawf	Alshuqayri
0	0	0	0	0	0	0	0	0	0	0	0	1	0	17	152	7	1	Females		
0	1	10	193	8	1	0	0	0	0	0	0	0	2	28	241	13	2	Males	Rkhih	Ar Rayth
1	0	13	144	8	1	0	0	0	0	0	0	2	0	15	246	12	2	Females		
0	0	0	0	0	0	0	0	0	0	0	0	1	0	6	41	6	1	Males	Rahib	Ar Rayth
0	0	0	0	0	0	0	0	0	0	0	0	0	0	0	0	0	0	Females		
0	0	0	0	0	0	0	0	0	0	0	0	1	0	7	38	6	1	Males	Alruhuh Waltarf	Ar Rayth
0	0	0	0	0	0	0	0	0	0	0	0	1	0	8	28	6	1	Females		
0	0	0	0	0	0	0	0	0	0	0	0	1	0	8	27	6	1	Males	Alshaamiyh	Ar Rayth
0	0	0	0	0	0	0	0	0	0	0	0	0	0	0	0	0	0	Females		

## Educational services at the populated area level

## Primary school 1-2

Primary Quran memorization						Private primary						General primary						Gender	Populated area	Emirate or governorate or municipality
Number						Number						Number								
Rented buildings	Owned buildings	Teachers	Students	Classes	Schools	Rented buildings	Owned buildings	Teachers	Students	Classes	Schools	Rented buildings	Owned buildings	Teachers	Students	Classes	Schools			
0	0	0	0	0	0	0	0	0	0	0	0	0	1	7	69	6	1	Males	Alssaduh	Ar Rayth
0	0	0	0	0	0	0	0	0	0	0	0	1	0	12	56	6	1	Females		
0	0	0	0	0	0	0	0	0	0	0	0	0	0	0	0	0	0	Males	Awhamir Wallahjuh	Ar Rayth
0	0	0	0	0	0	0	0	0	0	0	0	0	1	3	15	3	1	Females		
0	0	0	0	0	0	0	0	0	0	0	0	0	0	0	0	0	0	Males	Almunaqab	Ar Rayth
0	0	0	0	0	0	0	0	0	0	0	0	1	0	11	88	6	1	Females		
0	0	0	0	0	0	0	0	0	0	0	0	1	0	18	213	9	1	Males	Alraas	Ar Rayth
0	0	0	0	0	0	0	0	0	0	0	0	1	0	15	221	6	1	Females		
0	0	0	0	0	0	0	0	0	0	0	0	1	0	7	38	6	1	Males	Alkanif	Ar Rayth
0	0	0	0	0	0	0	0	0	0	0	0	1	0	11	46	6	1	Females		
0	0	0	0	0	0	0	0	0	0	0	0	1	0	8	88	7	1	Males	Aldamin	Ar Rayth
0	0	0	0	0	0	0	0	0	0	0	0	1	0	14	83	6	1	Females		
0	0	0	0	0	0	0	0	0	0	0	0	1	0	9	92	6	1	Males	Aleayn	Amoud
0	0	0	0	0	0	0	0	0	0	0	0	1	0	8	51	5	1	Females		
0	0	0	0	0	0	0	0	0	0	0	0	0	1	14	153	7	1	Males	Alearid	Amoud
0	0	0	0	0	0	0	0	0	0	0	0	1	0	13	182	6	1	Females		
0	0	0	0	0	0	0	0	0	0	0	0	1	1	21	262	16	2	Males	Muqazae	Maqza'
0	0	0	0	0	0	0	0	0	0	0	0	1	0	12	249	9	1	Females		

## Educational services at the populated area level

## Primary school 1-2

Primary Quran memorization						Private primary						General primary						Gender	Populated area	Emirate or governorate or municipality
Number						Number						Number								
Rented buildings	Owned buildings	Teachers	Students	Classes	Schools	Rented buildings	Owned buildings	Teachers	Students	Classes	Schools	Rented buildings	Owned buildings	Teachers	Students	Classes	Schools			
0	0	0	0	0	0	0	0	0	0	0	0	2	0	15	136	10	2	Males	Malatis	Malates
0	0	0	0	0	0	0	0	0	0	0	0	1	0	12	102	6	1	Females		
0	1	18	240	12	1	0	0	0	0	0	0	0	3	59	1143	43	3	Males	Baysh	Baysh
1	0	17	160	12	1	0	0	0	0	0	0	3	3	100	1277	51	6	Females		
0	0	0	0	0	0	0	0	0	0	0	0	0	1	7	161	6	1	Males	Baysh Aleulya	Baysh
0	1	2	5	2	1	0	0	0	0	0	0	0	1	18	178	6	1	Females		
0	0	0	0	0	0	0	0	0	0	0	0	1	0	20	231	12	1	Males	Alsharieuh	Baysh
0	0	0	0	0	0	0	0	0	0	0	0	1	0	10	127	5	1	Females		
0	1	9	85	8	1	0	0	0	0	0	0	0	1	14	191	10	1	Males	Alhuquw	Al Haqu
1	1	20	87	9	2	0	0	0	0	0	0	0	1	10	233	9	1	Females		
0	0	0	0	0	0	0	0	0	0	0	0	0	1	7	149	6	1	Males	Tunatin	Al Haqu
0	0	0	0	0	0	0	0	0	0	0	0	1	0	13	117	6	1	Females		
0	0	0	0	0	0	0	0	0	0	0	0	0	1	11	228	8	1	Males	Alqawam	Al Haqu
0	0	0	0	0	0	0	0	0	0	0	0	1	0	15	257	10	1	Females		
0	0	0	0	0	0	0	0	0	0	0	0	0	1	25	453	17	1	Males	Misilih	Masliyah
1	0	8	112	8	1	0	0	0	0	0	0	2	0	28	313	12	2	Females		
0	0	0	0	0	0	0	0	0	0	0	0	0	1	9	50	6	1	Males	Umm Aldafin	Masliyah
0	0	0	0	0	0	0	0	0	0	0	0	0	0	0	0	0	0	Females		

## Educational services at the populated area level

## Primary school 1-2

Primary Quran memorization						Private primary						General primary						Gender	Populated area	Emirate or governorate or municipality
Number						Number						Number								
Rented buildings	Owned buildings	Teachers	Students	Classes	Schools	Rented buildings	Owned buildings	Teachers	Students	Classes	Schools	Rented buildings	Owned buildings	Teachers	Students	Classes	Schools			
0	0	0	0	0	0	0	0	0	0	0	0	0	1	7	64	6	1	Males	Alhudan	Masliyah
0	0	0	0	0	0	0	0	0	0	0	0	0	0	0	0	0	0	Females		
0	1	5	106	8	1	0	0	0	0	0	0	0	1	25	310	10	1	Males	Almataean	Masliyah
1	0	12	89	8	1	0	0	0	0	0	0	0	1	24	314	10	1	Females		
0	0	0	0	0	0	0	0	0	0	0	0	0	1	18	292	11	1	Males	Abwalhshaf	Al Khalawiyah and Al Negoua
0	0	0	0	0	0	0	0	0	0	0	0	1	0	15	152	6	1	Females		
0	0	0	0	0	0	0	0	0	0	0	0	0	0	0	0	0	0	Males	Umm Alsuyud	Al Khalawiyah and Al Negoua
0	0	0	0	0	0	0	0	0	0	0	0	0	1	10	93	6	1	Females		
0	0	0	0	0	0	0	0	0	0	0	0	1	0	10	45	6	1	Males	Alminzalah	Al Khalawiyah and Al Negoua
0	0	0	0	0	0	0	0	0	0	0	0	0	0	0	0	0	0	Females		
0	0	0	0	0	0	0	0	0	0	0	0	0	1	9	138	6	1	Males	Alradahuh	Al Khalawiyah and Al Negoua
0	0	0	0	0	0	0	0	0	0	0	0	0	1	9	112	6	1	Females		
0	1	7	39	8	1	0	0	0	0	0	0	1	1	34	398	20	2	Males	Farsan	Farsan
1	0	18	41	6	1	0	0	0	0	0	0	2	1	62	538	23	3	Females		
0	0	0	0	0	0	0	0	0	0	0	0	1	0	12	114	6	1	Males	Almasiluh	Farsan
0	0	0	0	0	0	0	0	0	0	0	0	0	0	0	0	0	0	Females		
0	0	0	0	0	0	0	0	0	0	0	0	1	0	6	35	6	1	Males	Almuharag	Farsan
0	0	0	0	0	0	0	0	0	0	0	0	1	0	12	34	6	1	Females		

## Educational services at the populated area level

## Primary school 1-2

Primary Quran memorization						Private primary						General primary						Gender	Populated area	Emirate or governorate or municipality
Number						Number						Number								
Rented buildings	Owned buildings	Teachers	Students	Classes	Schools	Rented buildings	Owned buildings	Teachers	Students	Classes	Schools	Rented buildings	Owned buildings	Teachers	Students	Classes	Schools			
0	0	0	0	0	0	0	0	0	0	0	0	0	1	8	80	6	1	Males	Sir	Farasan
0	0	0	0	0	0	0	0	0	0	0	0	0	1	14	74	5	1	Females		
0	0	0	0	0	0	0	0	0	0	0	0	0	1	5	33	6	1	Males	Alsaqid Walmahsur	Farasan
0	0	0	0	0	0	0	0	0	0	0	0	0	1	10	26	5	1	Females		
0	0	0	0	0	0	0	0	0	0	0	0	0	1	5	22	5	1	Males	Khatib	Farasan
0	0	0	0	0	0	0	0	0	0	0	0	0	1	10	22	5	1	Females		
0	0	0	0	0	0	0	0	0	0	0	0	0	1	6	9	5	1	Males	Jaziruh Qimah	Farasan
0	0	0	0	0	0	0	0	0	0	0	0	0	0	0	0	0	0	Females		
1	0	5	105	6	1	0	0	0	0	0	0	2	2	40	431	27	4	Males	Alldayir	Ad Dair
1	0	11	71	6	1	0	0	0	0	0	0	3	0	48	748	29	3	Females		
0	0	0	0	0	0	0	0	0	0	0	0	1	0	5	26	6	1	Males	Aleawadiuh	Ad Dair
0	0	0	0	0	0	0	0	0	0	0	0	0	0	0	0	0	0	Females		
0	0	0	0	0	0	0	0	0	0	0	0	1	0	7	53	6	1	Males	Wa'Adaa Aljashuh	Ad Dair
0	0	0	0	0	0	0	0	0	0	0	0	0	0	0	0	0	0	Females		
0	0	0	0	0	0	0	0	0	0	0	0	0	1	7	77	6	1	Males	Alqieqae	Ad Dair
0	0	0	0	0	0	0	0	0	0	0	0	1	0	9	105	6	1	Females		
0	0	0	0	0	0	0	0	0	0	0	0	1	0	6	30	5	1	Males	Hiraz	Ad Dair
0	0	0	0	0	0	0	0	0	0	0	0	1	0	5	10	4	1	Females		

## Educational services at the populated area level

## Primary school 1-2

Primary Quran memorization						Private primary						General primary						Gender	Populated area	Emirate or governorate or municipality
Number						Number						Number								
Rented buildings	Owned buildings	Teachers	Students	Classes	Schools	Rented buildings	Owned buildings	Teachers	Students	Classes	Schools	Rented buildings	Owned buildings	Teachers	Students	Classes	Schools			
1	0	7	35	8	1	0	0	0	0	0	0	1	0	9	61	6	1	Males	Khashir	Ad Dair
0	0	0	0	0	0	0	0	0	0	0	0	1	0	13	62	6	1	Females		
0	0	0	0	0	0	0	0	0	0	0	0	1	0	8	31	6	1	Males	Dhat Alkhalafin	Ad Dair
0	0	0	0	0	0	0	0	0	0	0	0	1	0	10	35	6	1	Females		
0	0	0	0	0	0	0	0	0	0	0	0	1	0	8	66	5	1	Males	Dhat Almisak	Ad Dair
0	0	0	0	0	0	0	0	0	0	0	0	1	0	11	58	6	1	Females		
0	0	0	0	0	0	0	0	0	0	0	0	1	1	21	154	14	2	Males	Khudur	Ad Dair
0	0	0	0	0	0	0	0	0	0	0	0	1	0	8	92	6	1	Females		
0	0	0	0	0	0	0	0	0	0	0	0	1	0	6	18	6	1	Males	Qulh Al Qatil	Ad Dair
0	0	0	0	0	0	0	0	0	0	0	0	1	0	8	24	5	1	Females		
0	0	0	0	0	0	0	0	0	0	0	0	1	0	10	103	5	1	Males	Alqahbuh	Ad Dair
0	0	0	0	0	0	0	0	0	0	0	0	0	1	12	47	6	1	Females		
0	0	0	0	0	0	0	0	0	0	0	0	1	0	7	106	6	1	Males	Aleunquh	Ad Dair
0	0	0	0	0	0	0	0	0	0	0	0	1	0	11	27	6	1	Females		
0	0	0	0	0	0	0	0	0	0	0	0	1	0	8	64	6	1	Males	Nyd Aleshh	Ad Dair
0	0	0	0	0	0	0	0	0	0	0	0	1	0	9	74	6	1	Females		
0	0	0	0	0	0	0	0	0	0	0	0	1	0	7	26	4	1	Males	Dar Alqawayeuh	Ad Dair
0	0	0	0	0	0	0	0	0	0	0	0	1	0	9	36	6	1	Females		

## Educational services at the populated area level

## Primary school 1-2

Primary Quran memorization						Private primary						General primary						Gender	Populated area	Emirate or governorate or municipality
Number						Number						Number								
Rented buildings	Owned buildings	Teachers	Students	Classes	Schools	Rented buildings	Owned buildings	Teachers	Students	Classes	Schools	Rented buildings	Owned buildings	Teachers	Students	Classes	Schools			
0	0	0	0	0	0	0	0	0	0	0	0	1	0	9	51	5	1	Males	Nayd Sarman	Ad Dair
0	0	0	0	0	0	0	0	0	0	0	0	1	0	8	17	5	1	Females		
0	0	0	0	0	0	0	0	0	0	0	0	0	1	12	252	10	1	Males	Makharin Station	Ad Dair
0	1	13	150	8	1	0	0	0	0	0	0	1	0	11	148	6	1	Females		
0	0	0	0	0	0	0	0	0	0	0	0	1	0	5	25	4	1	Males	Alqarhan	Ad Dair
0	0	0	0	0	0	0	0	0	0	0	0	0	0	0	0	0	0	Females		
0	0	0	0	0	0	0	0	0	0	0	0	1	0	8	73	5	1	Males	Ruh	Ad Dair
0	0	0	0	0	0	0	0	0	0	0	0	0	0	0	0	0	0	Females		
0	0	0	0	0	0	0	0	0	0	0	0	0	0	0	0	0	0	Males	Habibuh	Ad Dair
0	0	0	0	0	0	0	0	0	0	0	0	1	0	6	69	6	1	Females		
0	0	0	0	0	0	0	0	0	0	0	0	0	1	6	14	5	1	Males	Alkhawram	Ad Dair
0	0	0	0	0	0	0	0	0	0	0	0	0	0	0	0	0	0	Females		
0	0	0	0	0	0	0	0	0	0	0	0	1	0	4	3	4	1	Males	Algharbaa	Al Hasher
0	0	0	0	0	0	0	0	0	0	0	0	0	0	0	0	0	0	Females		
0	0	0	0	0	0	0	0	0	0	0	0	1	0	7	88	6	1	Males	Algharbiuh	Al Hasher
1	0	6	15	4	1	0	0	0	0	0	0	1	0	12	102	6	1	Females		
1	0	9	61	6	1	0	0	0	0	0	0	1	0	8	68	6	1	Males	Nayd Almithih	Al Hasher
0	0	0	0	0	0	0	0	0	0	0	0	1	0	12	117	6	1	Females		



## Educational services at the populated area level

## Primary school 1-2

Primary Quran memorization						Private primary						General primary						Gender	Populated area	Emirate or governorate or municipality
Number						Number						Number								
Rented buildings	Owned buildings	Teachers	Students	Classes	Schools	Rented buildings	Owned buildings	Teachers	Students	Classes	Schools	Rented buildings	Owned buildings	Teachers	Students	Classes	Schools			
0	0	0	0	0	0	0	0	0	0	0	0	1	0	8	107	6	1	Males	Bayn Aleaynayn	Al Hasher
0	0	0	0	0	0	0	0	0	0	0	0	1	0	10	89	6	1	Females		
0	0	0	0	0	0	0	0	0	0	0	0	1	0	9	91	6	1	Males	Alkhalifuh	Al Hasher
0	0	0	0	0	0	0	0	0	0	0	0	1	0	12	120	6	1	Females		
0	0	0	0	0	0	0	0	0	0	0	0	1	0	7	35	5	1	Males	Alhudan	Al Zeidan
0	0	0	0	0	0	0	0	0	0	0	0	1	0	7	33	6	1	Females		
0	0	0	0	0	0	0	0	0	0	0	0	1	0	3	23	4	1	Males	Almahamuh	Al Zeidan
0	0	0	0	0	0	0	0	0	0	0	0	0	0	0	0	0	0	Females		
0	0	0	0	0	0	0	0	0	0	0	0	1	0	4	24	4	1	Males	Sharij	Al Zeidan
0	0	0	0	0	0	0	0	0	0	0	0	1	0	6	43	6	1	Females		
0	0	0	0	0	0	0	0	0	0	0	0	1	0	10	105	6	1	Males	Alwaghruh	Al Zeidan
0	0	0	0	0	0	0	0	0	0	0	0	2	0	14	110	12	2	Females		
0	0	0	0	0	0	0	0	0	0	0	0	1	0	5	65	5	1	Males	Wadi Dafa The Northern Region 'Iimarih Dafa Center'	Wadi Defa'
0	0	0	0	0	0	0	0	0	0	0	0	1	0	12	41	6	1	Females		
0	0	0	0	0	0	0	0	0	0	0	0	1	0	11	92	6	1	Males	Wadi Arab Humur	Wadi Defa'
0	0	0	0	0	0	0	0	0	0	0	0	0	0	0	0	0	0	Females		
1	0	4	37	8	1	0	0	0	0	0	0	1	0	17	112	5	1	Males	Thehran	Wadi Defa'
0	0	0	0	0	0	0	0	0	0	0	0	1	0	8	149	6	1	Females		

## Educational services at the populated area level

## Primary school 1-2

Primary Quran memorization						Private primary						General primary						Gender	Populated area	Emirate or governorate or municipality
Number						Number						Number								
Rented buildings	Owned buildings	Teachers	Students	Classes	Schools	Rented buildings	Owned buildings	Teachers	Students	Classes	Schools	Rented buildings	Owned buildings	Teachers	Students	Classes	Schools			
0	0	0	0	0	0	0	0	0	0	0	0	1	0	8	48	6	1	Males	Wadi Humur	Wadi Defa'
0	0	0	0	0	0	0	0	0	0	0	0	2	0	13	95	9	2	Females		
0	0	0	0	0	0	0	0	0	0	0	0	0	0	0	0	0	0	Males	Al Karash	Wadi Defa'
0	0	0	0	0	0	0	0	0	0	0	0	1	0	7	31	6	1	Females		
0	0	0	0	0	0	0	0	0	0	0	0	1	0	10	66	6	1	Males	Athwan	Athwan
0	0	0	0	0	0	0	0	0	0	0	0	1	0	10	80	6	1	Females		
1	0	9	66	7	1	0	0	0	0	0	0	0	1	9	103	6	1	Males	As-Sarah	Athwan
0	0	0	0	0	0	0	0	0	0	0	0	1	0	8	146	4	1	Females		
0	0	0	0	0	0	0	0	0	0	0	0	1	0	5	54	5	1	Males	Azzan	Athwan
0	0	0	0	0	0	0	0	0	0	0	0	1	0	9	33	6	1	Females		
0	0	0	0	0	0	0	0	0	0	0	0	0	0	0	0	0	0	Males	Naamah	Athwan
0	0	0	0	0	0	0	0	0	0	0	0	1	0	11	43	6	1	Females		
0	0	0	0	0	0	0	0	0	0	0	0	1	0	10	41	6	1	Males	Al Hajafah	Athwan
0	0	0	0	0	0	0	0	0	0	0	0	0	0	0	0	0	0	Females		
0	0	0	0	0	0	0	0	0	0	0	0	1	0	9	39	6	1	Males	Al Qarn	Athwan
0	0	0	0	0	0	0	0	0	0	0	0	1	0	5	22	6	1	Females		
0	0	0	0	0	0	0	0	0	0	0	0	1	0	8	61	6	1	Males	As-Salaf	As-Salaf
0	0	0	0	0	0	0	0	0	0	0	0	2	0	15	62	10	2	Females		

## Educational services at the populated area level

## Primary school 1-2

Primary Quran memorization						Private primary						General primary						Gender	Populated area	Emirate or governorate or municipality
Number						Number						Number								
Rented buildings	Owned buildings	Teachers	Students	Classes	Schools	Rented buildings	Owned buildings	Teachers	Students	Classes	Schools	Rented buildings	Owned buildings	Teachers	Students	Classes	Schools			
0	0	0	0	0	0	0	0	0	0	0	0	1	0	10	97	6	1	Males	Al Janbah	Al Janbah
0	0	0	0	0	0	0	0	0	0	0	0	0	1	6	86	6	1	Females		
0	1	27	261	16	1	0	0	0	0	0	0	1	2	48	838	29	3	Males	Ahad al Masariyah	Ahad Al Masariyah
1	0	16	111	6	1	0	0	0	0	0	0	4	1	95	1108	42	5	Females		
0	0	0	0	0	0	0	0	0	0	0	0	0	1	10	151	6	1	Males	Souq Al Lail	Ahad Al Masariyah
0	0	0	0	0	0	0	0	0	0	0	0	0	1	17	141	5	1	Females		
0	0	0	0	0	0	0	0	0	0	0	0	0	2	48	904	29	2	Males	Ramadah	Ahad Al Masariyah
0	0	0	0	0	0	0	0	0	0	0	0	1	1	59	869	26	2	Females		
0	0	0	0	0	0	0	0	0	0	0	0	0	1	15	255	10	1	Males	Al Baytaryah	Ahad Al Masariyah
0	0	0	0	0	0	0	0	0	0	0	0	0	1	19	259	10	1	Females		
0	0	0	0	0	0	0	0	0	0	0	0	1	0	15	183	8	1	Males	Ar-Rabwa (Al Muqarqam)	Ahad Al Masariyah
0	0	0	0	0	0	0	0	0	0	0	0	1	0	14	185	6	1	Females		
0	0	0	0	0	0	0	0	0	0	0	0	1	0	18	216	9	1	Males	Al Monjarah	Ahad Al Masariyah
0	0	0	0	0	0	0	0	0	0	0	0	0	1	12	198	8	1	Females		
0	0	0	0	0	0	0	0	0	0	0	0	0	1	9	114	6	1	Males	As-Safah (Qozaa)	Ahad Al Masariyah
0	0	0	0	0	0	0	0	0	0	0	0	1	0	12	109	6	1	Females		
0	0	0	0	0	0	0	0	0	0	0	0	0	1	13	244	10	1	Males	Qanborah	Ahad Al Masariyah
0	0	0	0	0	0	0	0	0	0	0	0	1	0	16	228	7	1	Females		

## Educational services at the populated area level

## Primary school 1-2

Primary Quran memorization						Private primary						General primary						Gender	Populated area	Emirate or governorate or municipality
Number						Number						Number								
Rented buildings	Owned buildings	Teachers	Students	Classes	Schools	Rented buildings	Owned buildings	Teachers	Students	Classes	Schools	Rented buildings	Owned buildings	Teachers	Students	Classes	Schools			
0	0	0	0	0	0	0	0	0	0	0	0	0	1	11	110	6	1	Males	Al Makhshalyah	Ahad Al Masariyah
0	0	0	0	0	0	0	0	0	0	0	0	1	1	22	191	12	2	Females		
0	0	0	0	0	0	0	0	0	0	0	0	0	3	52	1097	37	3	Males	Al Hasamah	Ahad Al Masariyah
0	0	0	0	0	0	0	0	0	0	0	0	1	1	13	448	18	2	Females		
0	0	0	0	0	0	0	0	0	0	0	0	0	1	10	108	6	1	Males	Al Mosaqa	Ahad Al Masariyah
0	0	0	0	0	0	0	0	0	0	0	0	0	0	0	0	0	0	Females		
0	0	0	0	0	0	0	0	0	0	0	0	0	1	10	100	6	1	Males	Al Hagnabah	Ahad Al Masariyah
0	0	0	0	0	0	0	0	0	0	0	0	0	1	11	110	6	1	Females		
0	1	10	92	6	1	0	0	0	0	0	0	0	0	0	0	0	0	Males	Al Habgeyah	Ahad Al Masariyah
0	0	0	0	0	0	0	0	0	0	0	0	0	0	0	0	0	0	Females		
0	0	0	0	0	0	0	0	0	0	0	0	0	1	16	198	7	1	Males	Al Juadiyah	Ahad Al Masariyah
0	0	0	0	0	0	0	0	0	0	0	0	0	1	20	222	11	1	Females		
0	0	0	0	0	0	0	0	0	0	0	0	0	1	11	127	6	1	Males	Aysan	Ahad Al Masariyah
0	0	0	0	0	0	0	0	0	0	0	0	0	2	41	756	22	2	Females		
0	0	0	0	0	0	0	0	0	0	0	0	0	1	9	84	5	1	Males	Al Mahamel	Ahad Al Masariyah
0	0	0	0	0	0	0	0	0	0	0	0	1	0	11	90	5	1	Females		
0	0	0	0	0	0	0	0	0	0	0	0	0	1	10	92	6	1	Males	Al Garouf	Ahad Al Masariyah
0	0	0	0	0	0	0	0	0	0	0	0	0	1	12	116	5	1	Females		

## Educational services at the populated area level

## Primary school 1-2

Primary Quran memorization						Private primary						General primary						Gender	Populated area	Emirate or governorate or municipality
Number						Number						Number								
Rented buildings	Owned buildings	Teachers	Students	Classes	Schools	Rented buildings	Owned buildings	Teachers	Students	Classes	Schools	Rented buildings	Owned buildings	Teachers	Students	Classes	Schools			
0	0	0	0	0	0	0	0	0	0	0	0	0	1	11	65	6	1	Males	Al Hawrani	Ahad Al Masariyah
0	0	0	0	0	0	0	0	0	0	0	0	0	0	0	0	0	0	Females		
0	0	0	0	0	0	0	0	0	0	0	0	0	1	6	113	6	1	Males	Al Amerah As-Sufra (Al Hamedah)	Ahad Al Masariyah
0	0	0	0	0	0	0	0	0	0	0	0	0	1	13	141	6	1	Females		
0	0	0	0	0	0	0	0	0	0	0	0	0	1	11	143	6	1	Males	As-Suwaydeyah	Ahad Al Masariyah
0	0	0	0	0	0	0	0	0	0	0	0	0	1	14	59	6	1	Females		
0	0	0	0	0	0	0	0	0	0	0	0	0	1	15	102	6	1	Males	Raasha	Ahad Al Masariyah
0	0	0	0	0	0	0	0	0	0	0	0	1	0	15	81	5	1	Females		
0	0	0	0	0	0	0	0	0	0	0	0	0	1	14	133	6	1	Males	Az-Zaberah	Ahad Al Masariyah
0	0	0	0	0	0	0	0	0	0	0	0	0	1	13	179	6	1	Females		
0	0	0	0	0	0	0	0	0	0	0	0	0	1	11	96	6	1	Males	Al Mugamah	Ahad Al Masariyah
0	0	0	0	0	0	0	0	0	0	0	0	0	1	14	89	6	1	Females		
0	0	0	0	0	0	0	0	0	0	0	0	0	1	11	38	6	1	Males	Al Mansouryah	Ahad Al Masariyah
0	0	0	0	0	0	0	0	0	0	0	0	0	1	15	75	6	1	Females		
0	0	0	0	0	0	0	0	0	0	0	0	0	1	11	198	6	1	Males	Al Badawi	Ahad Al Masariyah
0	0	0	0	0	0	0	0	0	0	0	0	0	1	17	192	6	1	Females		
0	0	0	0	0	0	0	0	0	0	0	0	0	1	10	182	6	1	Males	Al Husamah	Ahad Al Masariyah
0	0	0	0	0	0	0	0	0	0	0	0	1	0	14	135	5	1	Females		

## Educational services at the populated area level

## Primary school 1-2

Primary Quran memorization						Private primary						General primary						Gender	Populated area	Emirate or governorate or municipality
Number						Number						Number								
Rented buildings	Owned buildings	Teachers	Students	Classes	Schools	Rented buildings	Owned buildings	Teachers	Students	Classes	Schools	Rented buildings	Owned buildings	Teachers	Students	Classes	Schools			
0	0	0	0	0	0	0	0	0	0	0	0	0	1	11	155	7	1	Males	Juha	Ahad Al Masarihhah
0	0	0	0	0	0	0	0	0	0	0	0	1	0	27	254	12	1	Females		
0	0	0	0	0	0	0	0	0	0	0	0	0	1	10	63	6	1	Males	Ash-Shutayfyah	Ahad Al Masarihhah
0	0	0	0	0	0	0	0	0	0	0	0	0	0	0	0	0	0	Females		
0	0	0	0	0	0	0	0	0	0	0	0	0	0	0	0	0	0	Males	Az-Zaweyah	Ahad Al Masarihhah
0	0	0	0	0	0	0	0	0	0	0	0	1	0	17	126	6	1	Females		
0	0	0	0	0	0	0	0	0	0	0	0	0	1	9	97	5	1	Males	As-Sirr	Ahad Al Masarihhah
0	0	0	0	0	0	0	0	0	0	0	0	1	0	18	110	6	1	Females		
0	1	9	107	8	1	0	0	0	0	0	0	0	1	20	283	10	1	Males	Al Madaya	Al Hakamiyah
0	0	0	0	0	0	0	0	0	0	0	0	0	1	27	282	12	1	Females		
0	0	0	0	0	0	0	0	0	0	0	0	0	1	10	112	6	1	Males	Al Oqdah	Al Hakamiyah
0	0	0	0	0	0	0	0	0	0	0	0	1	0	18	92	5	1	Females		
0	0	0	0	0	0	0	0	0	0	0	0	0	1	18	275	10	1	Males	Mazhara	Al Hakamiyah
0	1	4	43	4	1	0	0	0	0	0	0	0	2	43	317	11	2	Females		
0	0	0	0	0	0	0	0	0	0	0	0	0	1	11	182	7	1	Males	Al Wahla	Al Hakamiyah
0	0	0	0	0	0	0	0	0	0	0	0	1	0	14	199	6	1	Females		
0	0	0	0	0	0	0	0	0	0	0	0	0	1	9	78	6	1	Males	Al Hamrah	Al Hakamiyah
0	0	0	0	0	0	0	0	0	0	0	0	0	0	0	0	0	0	Females		

## Educational services at the populated area level

## Primary school 1-2

Primary Quran memorization						Private primary						General primary						Gender	Populated area	Emirate or governorate or municipality
Number						Number						Number								
Rented buildings	Owned buildings	Teachers	Students	Classes	Schools	Rented buildings	Owned buildings	Teachers	Students	Classes	Schools	Rented buildings	Owned buildings	Teachers	Students	Classes	Schools			
0	0	0	0	0	0	0	0	0	0	0	0	0	1	11	137	6	1	Males	Al Khomos	Al Hakamiyah
0	0	0	0	0	0	0	0	0	0	0	0	0	1	17	129	6	1	Females		
0	0	0	0	0	0	0	0	0	0	0	0	0	1	13	131	7	1	Males	Al Khadrah	Al Hakamiyah
0	0	0	0	0	0	0	0	0	0	0	0	0	1	13	124	6	1	Females		
0	0	0	0	0	0	0	0	0	0	0	0	0	2	34	317	18	2	Males	Al Marabi	Al Hakamiyah
0	1	7	79	6	1	0	0	0	0	0	0	0	1	19	172	5	1	Females		
0	1	12	97	8	1	0	0	0	0	0	0	0	2	51	740	26	2	Males	Al-Aydabi	Al Aydabi
0	1	12	120	6	1	0	0	0	0	0	0	3	0	53	657	26	3	Females		
0	1	7	79	8	1	0	0	0	0	0	0	0	1	12	175	7	1	Males	Ayban	Bilghazi
1	0	5	13	2	1	0	0	0	0	0	0	1	0	20	283	12	1	Females		
0	0	0	0	0	0	0	0	0	0	0	0	0	1	23	239	12	1	Males	Al Hunayah	Bilghazi
0	0	0	0	0	0	0	0	0	0	0	0	1	0	15	244	9	1	Females		
0	0	0	0	0	0	0	0	0	0	0	0	0	0	0	0	0	0	Males	Qaem Al Arab	Bilghazi
0	0	0	0	0	0	0	0	0	0	0	0	1	0	11	37	5	1	Females		
0	0	0	0	0	0	0	0	0	0	0	0	0	1	10	106	6	1	Males	Ar-Rahah	Bilghazi
0	0	0	0	0	0	0	0	0	0	0	0	0	1	12	96	5	1	Females		
0	0	0	0	0	0	0	0	0	0	0	0	0	0	0	0	0	0	Males	As-Sururi (As-Sarween)	Bilghazi
0	0	0	0	0	0	0	0	0	0	0	0	1	0	11	109	6	1	Females		

## Educational services at the populated area level

## Primary school 1-2

Primary Quran memorization						Private primary						General primary						Gender	Populated area	Emirate or governorate or municipality
Number						Number						Number								
Rented buildings	Owned buildings	Teachers	Students	Classes	Schools	Rented buildings	Owned buildings	Teachers	Students	Classes	Schools	Rented buildings	Owned buildings	Teachers	Students	Classes	Schools			
0	0	0	0	0	0	0	0	0	0	0	0	1	0	9	61	6	1	Males	Al Jarieh	Bilghazi
0	0	0	0	0	0	0	0	0	0	0	0	0	0	0	0	0	0	Females		
0	0	0	0	0	0	0	0	0	0	0	0	0	1	13	106	6	1	Males	Al Qaa	Bilghazi
0	0	0	0	0	0	0	0	0	0	0	0	1	0	15	125	5	1	Females		
0	0	0	0	0	0	0	0	0	0	0	0	1	0	5	16	3	1	Males	Thaher Al Muntadal	Bilghazi
0	0	0	0	0	0	0	0	0	0	0	0	0	0	0	0	0	0	Females		
0	0	0	0	0	0	0	0	0	0	0	0	1	0	8	20	5	1	Males	Hubayel Hazaf	Bilghazi
0	0	0	0	0	0	0	0	0	0	0	0	1	0	6	16	4	1	Females		
0	0	0	0	0	0	0	0	0	0	0	0	1	0	8	58	6	1	Males	Thaher Al Muhas	Bilghazi
0	0	0	0	0	0	0	0	0	0	0	0	0	0	0	0	0	0	Females		
0	0	0	0	0	0	0	0	0	0	0	0	1	0	9	40	6	1	Males	Al Ghumar	Bilghazi
0	0	0	0	0	0	0	0	0	0	0	0	0	0	0	0	0	0	Females		
0	0	0	0	0	0	0	0	0	0	0	0	0	1	9	143	6	1	Males	Hubayel Ar-Razm	Bilghazi
0	0	0	0	0	0	0	0	0	0	0	0	1	0	7	140	6	1	Females		
0	0	0	0	0	0	0	0	0	0	0	0	1	0	4	15	6	1	Males	Al Mujazem	Bilghazi
0	0	0	0	0	0	0	0	0	0	0	0	0	0	0	0	0	0	Females		
0	0	0	0	0	0	0	0	0	0	0	0	1	0	7	11	5	1	Males	Aqwa	Bilghazi
0	0	0	0	0	0	0	0	0	0	0	0	1	0	7	11	6	1	Females		



## Educational services at the populated area level

## Primary school 1-2

Primary Quran memorization						Private primary						General primary						Gender	Populated area	Emirate or governorate or municipality
Number						Number						Number								
Rented buildings	Owned buildings	Teachers	Students	Classes	Schools	Rented buildings	Owned buildings	Teachers	Students	Classes	Schools	Rented buildings	Owned buildings	Teachers	Students	Classes	Schools			
0	0	0	0	0	0	0	0	0	0	0	0	0	1	17	353	12	1	Males	Al-Ardha	Al Aridah
1	0	14	83	8	1	0	0	0	0	0	0	1	1	43	721	27	2	Females		
0	1	13	247	12	1	0	0	0	0	0	0	0	0	0	0	0	0	Males	Bathan Al Asfal	Al Aridah
0	0	0	0	0	0	0	0	0	0	0	0	1	0	20	230	9	1	Females		
0	0	0	0	0	0	0	0	0	0	0	0	1	1	13	225	12	2	Males	Al Khal	Al Aridah
0	0	0	0	0	0	0	0	0	0	0	0	1	0	12	143	6	1	Females		
0	0	0	0	0	0	0	0	0	0	0	0	0	0	0	0	0	0	Males	Abu Al Athrar	Al Aridah
0	0	0	0	0	0	0	0	0	0	0	0	1	0	10	132	6	1	Females		
0	0	0	0	0	0	0	0	0	0	0	0	0	1	9	169	7	1	Males	Al Hanabah	Al Aridah
0	0	0	0	0	0	0	0	0	0	0	0	0	0	0	0	0	0	Females		
0	0	0	0	0	0	0	0	0	0	0	0	0	1	19	388	12	1	Males	Qaem Al Uqum Al Fajr	Al Aridah
0	0	0	0	0	0	0	0	0	0	0	0	0	1	24	369	11	1	Females		
0	0	0	0	0	0	0	0	0	0	0	0	1	0	9	58	6	1	Males	Abak	Al Aridah
0	0	0	0	0	0	0	0	0	0	0	0	0	0	0	0	0	0	Females		
0	0	0	0	0	0	0	0	0	0	0	0	1	0	6	31	6	1	Males	Al Maskyah	Al Aridah
0	0	0	0	0	0	0	0	0	0	0	0	1	0	12	151	6	1	Females		
0	0	0	0	0	0	0	0	0	0	0	0	1	0	10	83	5	1	Males	Aqaba	Al Aridah
0	0	0	0	0	0	0	0	0	0	0	0	0	0	0	0	0	0	Females		

## Educational services at the populated area level

## Primary school 1-2

Primary Quran memorization						Private primary						General primary						Gender	Populated area	Emirate or governorate or municipality
Number						Number						Number								
Rented buildings	Owned buildings	Teachers	Students	Classes	Schools	Rented buildings	Owned buildings	Teachers	Students	Classes	Schools	Rented buildings	Owned buildings	Teachers	Students	Classes	Schools			
0	0	0	0	0	0	0	0	0	0	0	0	1	0	8	28	6	1	Males	Khabatah	Al Aridah
0	0	0	0	0	0	0	0	0	0	0	0	1	0	9	32	6	1	Females		
0	0	0	0	0	0	0	0	0	0	0	0	1	0	8	34	6	1	Males	Al Qullal	Al Aridah
0	0	0	0	0	0	0	0	0	0	0	0	0	0	0	0	0	0	Females		
0	0	0	0	0	0	0	0	0	0	0	0	0	0	0	0	0	0	Males	Al Araqah	Al Aridah
0	0	0	0	0	0	0	0	0	0	0	0	1	0	10	34	6	1	Females		
0	0	0	0	0	0	0	0	0	0	0	0	1	0	9	85	6	1	Males	Az-Zahrani	Al Aridah
0	0	0	0	0	0	0	0	0	0	0	0	1	0	11	54	6	1	Females		
0	0	0	0	0	0	0	0	0	0	0	0	1	0	6	18	4	1	Males	Bardan	Al Aridah
0	0	0	0	0	0	0	0	0	0	0	0	1	0	5	13	6	1	Females		
0	0	0	0	0	0	0	0	0	0	0	0	1	0	8	45	6	1	Males	Al Karrus	Al Aridah
0	0	0	0	0	0	0	0	0	0	0	0	0	0	0	0	0	0	Females		
0	0	0	0	0	0	0	0	0	0	0	0	1	0	9	36	6	1	Males	Al Huqbah	Al Aridah
0	0	0	0	0	0	0	0	0	0	0	0	0	0	0	0	0	0	Females		
0	0	0	0	0	0	0	0	0	0	0	0	1	0	9	41	6	1	Males	Al Quraah	Al Aridah
0	0	0	0	0	0	0	0	0	0	0	0	1	0	13	36	6	1	Females		
0	0	0	0	0	0	0	0	0	0	0	0	1	0	10	51	5	1	Males	Al Abbasi	Al Aridah
0	0	0	0	0	0	0	0	0	0	0	0	1	0	12	46	5	1	Females		

## Educational services at the populated area level

## Primary school 1-2

Primary Quran memorization						Private primary						General primary						Gender	Populated area	Emirate or governorate or municipality
Number						Number						Number								
Rented buildings	Owned buildings	Teachers	Students	Classes	Schools	Rented buildings	Owned buildings	Teachers	Students	Classes	Schools	Rented buildings	Owned buildings	Teachers	Students	Classes	Schools			
0	0	0	0	0	0	0	0	0	0	0	0	0	1	16	267	11	1	Males	Merah Az-Zeaab	Al Aridah
0	0	0	0	0	0	0	0	0	0	0	0	0	1	14	201	5	1	Females		
0	0	0	0	0	0	0	0	0	0	0	0	0	1	7	165	7	1	Males	Wadi As-Sahyah	Al Aridah
0	0	0	0	0	0	0	0	0	0	0	0	1	0	15	157	7	1	Females		
0	0	0	0	0	0	0	0	0	0	0	0	0	1	12	139	6	1	Males	Al Mezraq	Al Aridah
0	0	0	0	0	0	0	0	0	0	0	0	0	0	0	0	0	0	Females		
0	0	0	0	0	0	0	0	0	0	0	0	0	1	11	123	5	1	Males	Om Ad-Dud Al-Olya	Al Aridah
0	0	0	0	0	0	0	0	0	0	0	0	1	0	15	170	5	1	Females		
0	0	0	0	0	0	0	0	0	0	0	0	0	2	29	605	22	2	Males	Al Kharq	Al Aridah
0	0	0	0	0	0	0	0	0	0	0	0	0	0	0	0	0	0	Females		
0	0	0	0	0	0	0	0	0	0	0	0	0	1	9	116	6	1	Males	Al Mabeet	Al Aridah
0	0	0	0	0	0	0	0	0	0	0	0	1	0	13	115	6	1	Females		
0	0	0	0	0	0	0	0	0	0	0	0	0	1	10	182	6	1	Males	Araq	Al Aridah
0	0	0	0	0	0	0	0	0	0	0	0	1	0	14	207	8	1	Females		
0	0	0	0	0	0	0	0	0	0	0	0	1	0	9	121	6	1	Males	Al Oqalah Al Orooq Ash-Shamalyah	Al Aridah
0	0	0	0	0	0	0	0	0	0	0	0	0	2	45	634	18	2	Females		
0	0	0	0	0	0	0	0	0	0	0	0	0	1	11	74	6	1	Males	Abo Sabelah	Al Aridah
0	0	0	0	0	0	0	0	0	0	0	0	1	0	15	53	6	1	Females		

## Educational services at the populated area level

## Primary school 1-2

Primary Quran memorization						Private primary						General primary						Gender	Populated area	Emirate or governorate or municipality
Number						Number						Number								
Rented buildings	Owned buildings	Teachers	Students	Classes	Schools	Rented buildings	Owned buildings	Teachers	Students	Classes	Schools	Rented buildings	Owned buildings	Teachers	Students	Classes	Schools			
0	0	0	0	0	0	0	0	0	0	0	0	0	1	13	306	12	1	Males	Ad-Dahrah	Al Aridah
0	0	0	0	0	0	0	0	0	0	0	0	1	0	14	265	7	1	Females		
0	0	0	0	0	0	0	0	0	0	0	0	0	1	10	127	6	1	Males	Abo Al Asherah	Al Aridah
0	0	0	0	0	0	0	0	0	0	0	0	1	0	14	143	6	1	Females		
0	0	0	0	0	0	0	0	0	0	0	0	0	1	10	112	6	1	Males	Al Husamah	Al Aridah
0	0	0	0	0	0	0	0	0	0	0	0	1	0	8	97	5	1	Females		
0	0	0	0	0	0	0	0	0	0	0	0	1	0	9	95	6	1	Males	Al Lawat	Al Aridah
0	0	0	0	0	0	0	0	0	0	0	0	0	0	0	0	0	0	Females		
1	0	10	56	6	1	0	0	0	0	0	0	0	0	0	0	0	0	Males	Al Magazee	Qais
0	0	0	0	0	0	0	0	0	0	0	0	1	0	8	36	6	1	Females		
0	0	0	0	0	0	0	0	0	0	0	0	1	0	10	26	6	1	Males	As-Saadi	Qais
0	0	0	0	0	0	0	0	0	0	0	0	1	0	12	25	6	1	Females		
0	0	0	0	0	0	0	0	0	0	0	0	1	0	10	35	5	1	Males	Lahj Al Qelaa	Qais
0	0	0	0	0	0	0	0	0	0	0	0	1	0	4	45	6	1	Females		
0	0	0	0	0	0	0	0	0	0	0	0	0	1	17	307	11	1	Males	Al Qasba	Al Qasba
0	0	0	0	0	0	0	0	0	0	0	0	0	1	18	308	8	1	Females		
0	0	0	0	0	0	0	0	0	0	0	0	0	1	13	194	9	1	Males	Dabeer	Al Qasba
0	0	0	0	0	0	0	0	0	0	0	0	1	0	25	370	11	1	Females		

## Educational services at the populated area level

## Primary school 1-2

Primary Quran memorization						Private primary						General primary						Gender	Populated area	Emirate or governorate or municipality
Number						Number						Number								
Rented buildings	Owned buildings	Teachers	Students	Classes	Schools	Rented buildings	Owned buildings	Teachers	Students	Classes	Schools	Rented buildings	Owned buildings	Teachers	Students	Classes	Schools			
0	0	0	0	0	0	0	0	0	0	0	0	0	1	10	128	6	1	Males	Al Hanbakah	Al Qasba
0	0	0	0	0	0	0	0	0	0	0	0	1	0	18	125	7	1	Females		
0	0	0	0	0	0	0	0	0	0	0	0	1	0	9	55	6	1	Males	Al Dahla	Al Qasba
0	0	0	0	0	0	0	0	0	0	0	0	0	0	0	0	0	0	Females		
0	0	0	0	0	0	0	0	0	0	0	0	1	0	8	29	6	1	Males	Qamaran	Al Qasba
0	0	0	0	0	0	0	0	0	0	0	0	0	0	0	0	0	0	Females		
0	0	0	0	0	0	0	0	0	0	0	0	0	0	0	0	0	0	Males	Al Ozon and Al Waqei	Al Qasba
0	0	0	0	0	0	0	0	0	0	0	0	1	0	10	90	6	1	Females		
0	0	0	0	0	0	0	0	0	0	0	0	1	0	7	39	6	1	Males	Zuber Hamyah	Al Qasba
0	0	0	0	0	0	0	0	0	0	0	0	2	0	16	67	9	2	Females		
0	0	0	0	0	0	0	0	0	0	0	0	1	0	6	49	6	1	Males	Al Jumaymah	Al Qasba
0	0	0	0	0	0	0	0	0	0	0	0	0	0	0	0	0	0	Females		
0	0	0	0	0	0	0	0	0	0	0	0	1	0	8	85	6	1	Males	Gharbye Al Ateef	Al Qasba
0	0	0	0	0	0	0	0	0	0	0	0	1	0	11	109	6	1	Females		
1	0	10	65	6	1	0	0	0	0	0	0	0	0	0	0	0	0	Males	Al Kouab	Al Qasba
0	0	0	0	0	0	0	0	0	0	0	0	0	0	0	0	0	0	Females		
0	0	0	0	0	0	0	0	0	0	0	0	1	0	8	87	5	1	Males	Ar-Radfayn	Al Qasba
0	0	0	0	0	0	0	0	0	0	0	0	1	0	11	100	7	1	Females		

## Educational services at the populated area level

## Primary school 1-2

Primary Quran memorization						Private primary						General primary						Gender	Populated area	Emirate or governorate or municipality
Number						Number						Number								
Rented buildings	Owned buildings	Teachers	Students	Classes	Schools	Rented buildings	Owned buildings	Teachers	Students	Classes	Schools	Rented buildings	Owned buildings	Teachers	Students	Classes	Schools			
0	0	0	0	0	0	0	0	0	0	0	0	1	0	8	96	6	1	Males	Al Khayei	Al Qasba
0	0	0	0	0	0	0	0	0	0	0	0	1	0	7	97	6	1	Females		
0	0	0	0	0	0	0	0	0	0	0	0	0	1	7	143	6	1	Males	Qaem Ahmadeni	Al Qasba
0	0	0	0	0	0	0	0	0	0	0	0	0	1	10	127	6	1	Females		
0	0	0	0	0	0	0	0	0	0	0	0	0	1	18	238	12	1	Males	Al Humayraa	Humayraa
0	0	0	0	0	0	0	0	0	0	0	0	0	1	17	326	10	1	Females		
0	0	0	0	0	0	0	0	0	0	0	0	0	1	6	124	6	1	Males	Ar-Rad	Humayraa
0	0	0	0	0	0	0	0	0	0	0	0	0	1	12	114	5	1	Females		
0	0	0	0	0	0	0	0	0	0	0	0	0	1	6	107	6	1	Males	Ad-Daqiyqah	Humayraa
0	0	0	0	0	0	0	0	0	0	0	0	1	0	9	102	6	1	Females		
0	0	0	0	0	0	0	0	0	0	0	0	0	1	7	148	5	1	Males	Al Sayabah	Humayraa
0	0	0	0	0	0	0	0	0	0	0	0	0	1	11	173	6	1	Females		
0	0	0	0	0	0	0	0	0	0	0	0	1	0	5	16	4	1	Males	Awjabah	Humayraa
0	0	0	0	0	0	0	0	0	0	0	0	0	0	0	0	0	0	Females		
0	1	9	73	8	1	0	0	0	0	0	0	1	1	17	335	14	2	Males	Ad-Darb	Ad Darb
1	0	10	96	6	1	0	0	0	0	0	0	1	1	39	281	21	2	Females		
0	0	0	0	0	0	0	0	0	0	0	0	0	1	6	45	6	1	Males	Al Qadab	Ad Darb
0	0	0	0	0	0	0	0	0	0	0	0	0	0	0	0	0	0	Females		

## Educational services at the populated area level

## Primary school 1-2

Primary Quran memorization						Private primary						General primary						Gender	Populated area	Emirate or governorate or municipality
Number						Number						Number								
Rented buildings	Owned buildings	Teachers	Students	Classes	Schools	Rented buildings	Owned buildings	Teachers	Students	Classes	Schools	Rented buildings	Owned buildings	Teachers	Students	Classes	Schools			
0	0	0	0	0	0	0	0	0	0	0	0	0	1	9	66	6	1	Males	Ramlan Ad-Darb	Ad Darb
0	0	0	0	0	0	0	0	0	0	0	0	0	1	12	49	5	1	Females		
0	0	0	0	0	0	0	0	0	0	0	0	0	1	10	84	6	1	Males	Al Ghoreif	Ad Darb
0	0	0	0	0	0	0	0	0	0	0	0	0	1	15	91	4	1	Females		
0	0	0	0	0	0	0	0	0	0	0	0	0	1	8	62	6	1	Males	Hayjat Ramlan	Ad Darb
0	0	0	0	0	0	0	0	0	0	0	0	0	1	13	47	6	1	Females		
0	0	0	0	0	0	0	0	0	0	0	0	0	1	12	77	6	1	Males	Qarar	Ad Darb
0	0	0	0	0	0	0	0	0	0	0	0	0	1	11	101	6	1	Females		
0	0	0	0	0	0	0	0	0	0	0	0	0	1	19	187	9	1	Males	Al Qaem Al Asfal	Ad Darb
0	0	0	0	0	0	0	0	0	0	0	0	0	1	13	176	6	1	Females		
0	0	0	0	0	0	0	0	0	0	0	0	0	1	11	123	6	1	Males	Bahra	Ad Darb
0	0	0	0	0	0	0	0	0	0	0	0	0	1	10	116	7	1	Females		
0	0	0	0	0	0	0	0	0	0	0	0	0	1	20	340	12	1	Males	Abu AlSadad	Ad Darb
0	0	0	0	0	0	0	0	0	0	0	0	1	1	40	411	18	2	Females		
0	0	0	0	0	0	0	0	0	0	0	0	0	1	8	74	6	1	Males	Reem	Reem
0	0	0	0	0	0	0	0	0	0	0	0	0	1	7	29	6	1	Females		
0	0	0	0	0	0	0	0	0	0	0	0	0	1	13	91	6	1	Males	Jandalah	Reem
0	0	0	0	0	0	0	0	0	0	0	0	0	1	6	53	6	1	Females		

## Educational services at the populated area level

## Primary school 1-2

Primary Quran memorization						Private primary						General primary						Gender	Populated area	Emirate or governorate or municipality
Number						Number						Number								
Rented buildings	Owned buildings	Teachers	Students	Classes	Schools	Rented buildings	Owned buildings	Teachers	Students	Classes	Schools	Rented buildings	Owned buildings	Teachers	Students	Classes	Schools			
0	1	12	112	8	1	0	0	0	0	0	0	0	1	13	223	10	1	Males	Al Shaqiq	Al Shaqiq
0	1	9	125	8	1	0	0	0	0	0	0	0	1	12	207	7	1	Females		
0	0	0	0	0	0	0	0	0	0	0	0	0	1	13	151	7	1	Males	As-Saqaan	Al Shaqiq
0	0	0	0	0	0	0	0	0	0	0	0	0	1	12	170	6	1	Females		
0	0	0	0	0	0	0	0	0	0	0	0	0	1	8	99	6	1	Males	Al Qaa	Al Shaqiq
0	0	0	0	0	0	0	0	0	0	0	0	0	1	12	83	6	1	Females		
0	0	0	0	0	0	0	0	0	0	0	0	0	1	10	70	6	1	Males	Al Sunaydali	Al Shaqiq
0	0	0	0	0	0	0	0	0	0	0	0	0	0	0	0	0	0	Females		
0	0	0	0	0	0	0	0	0	0	0	0	0	1	8	62	6	1	Males	Ajebi	Al Shaqiq
0	0	0	0	0	0	0	0	0	0	0	0	0	1	12	157	6	1	Females		
0	0	0	0	0	0	0	0	0	0	0	0	0	1	9	166	6	1	Males	Al Hagnabah	Al Shaqiq
0	0	0	0	0	0	0	0	0	0	0	0	0	1	9	136	6	1	Females		
0	0	0	0	0	0	0	0	0	0	0	0	0	1	8	155	7	1	Males	At-Tahlyah	Al Shaqiq
0	0	0	0	0	0	0	0	0	0	0	0	0	1	13	100	6	1	Females		
0	0	0	0	0	0	0	0	0	0	0	0	0	1	3	100	6	1	Males	Ar-Rusasah	Al Shaqiq
0	0	0	0	0	0	0	0	0	0	0	0	0	1	10	99	6	1	Females		
0	0	0	0	0	0	0	0	0	0	0	0	0	1	8	114	6	1	Males	Atoud	Atoud
0	0	0	0	0	0	0	0	0	0	0	0	0	1	9	149	5	1	Females		



## Educational services at the populated area level

## Primary school 1-2

Primary Quran memorization						Private primary						General primary						Gender	Populated area	Emirate or governorate or municipality
Number						Number						Number								
Rented buildings	Owned buildings	Teachers	Students	Classes	Schools	Rented buildings	Owned buildings	Teachers	Students	Classes	Schools	Rented buildings	Owned buildings	Teachers	Students	Classes	Schools			
0	0	0	0	0	0	0	0	0	0	0	0	0	1	11	130	6	1	Males	Manshabah	Atoud
0	0	0	0	0	0	0	0	0	0	0	0	1	0	11	156	7	1	Females		
0	0	0	0	0	0	0	0	0	0	0	0	1	0	10	93	6	1	Males	Al Araq	Atoud
0	0	0	0	0	0	0	0	0	0	0	0	0	0	0	0	0	0	Females		
0	0	0	0	0	0	0	0	0	0	0	0	0	1	10	39	6	1	Males	Jar Abo Al Ashr	Atoud
0	0	0	0	0	0	0	0	0	0	0	0	0	0	0	0	0	0	Females		
0	0	0	0	0	0	0	0	0	0	0	0	0	1	15	230	11	1	Males	Samarah (and its farms)	Samra
0	0	0	0	0	0	0	0	0	0	0	0	0	1	12	209	8	1	Females		
0	0	0	0	0	0	0	0	0	0	0	0	0	1	19	257	12	1	Males	Al Mubarakah	At Tuwal
0	0	0	0	0	0	0	0	0	0	0	0	0	1	30	187	12	1	Females		
0	0	0	0	0	0	0	0	0	0	0	0	0	1	13	85	6	1	Males	Al Akarah	At Tuwal
0	0	0	0	0	0	0	0	0	0	0	0	1	0	23	98	5	1	Females		
0	0	0	0	0	0	0	0	0	0	0	0	0	1	17	235	10	1	Males	An-Nujamyah	At Tuwal
0	0	0	0	0	0	0	0	0	0	0	0	1	0	34	251	11	1	Females		
0	1	10	87	8	1	0	0	0	0	0	0	0	2	27	285	15	2	Males	Al Tewal	At Tuwal
1	0	14	25	6	1	0	0	0	0	0	0	2	0	47	376	14	2	Females		
0	0	0	0	0	0	0	0	0	0	0	0	0	1	16	87	6	1	Males	Ash-Shamhanyah Al Olya	At Tuwal
0	0	0	0	0	0	0	0	0	0	0	0	0	1	25	90	6	1	Females		

## Educational services at the populated area level

## Primary school 1-2

Primary Quran memorization						Private primary						General primary						Gender	Populated area	Emirate or governorate or municipality
Number						Number						Number								
Rented buildings	Owned buildings	Teachers	Students	Classes	Schools	Rented buildings	Owned buildings	Teachers	Students	Classes	Schools	Rented buildings	Owned buildings	Teachers	Students	Classes	Schools			
0	0	0	0	0	0	0	0	0	0	0	0	0	1	12	27	6	1	Males	Al Khawjarah	At Tuwal
0	0	0	0	0	0	0	0	0	0	0	0	0	1	20	17	6	1	Females		
0	0	0	0	0	0	0	0	0	0	0	0	0	1	14	150	8	1	Males	Al Jyanyah As-Sufla	At Tuwal
0	0	0	0	0	0	0	0	0	0	0	0	0	1	17	114	8	1	Females		
0	0	0	0	0	0	0	0	0	0	0	0	0	1	17	231	8	1	Males	Al Mujanah	At Tuwal
0	0	0	0	0	0	0	0	0	0	0	0	1	0	20	161	7	1	Females		
0	0	0	0	0	0	0	0	0	0	0	0	0	1	9	196	7	1	Males	Shuab Az-Zaib	At Tuwal
0	0	0	0	0	0	0	0	0	0	0	0	1	0	22	176	7	1	Females		
0	1	11	105	6	1	0	0	0	0	0	0	0	1	14	159	5	1	Males	Al Musem	Al Mwassam
0	1	10	31	6	1	0	0	0	0	0	0	0	1	31	164	10	1	Females		
0	0	0	0	0	0	0	0	0	0	0	0	0	1	9	108	7	1	Males	Al Arjeen	Al Mwassam
0	0	0	0	0	0	0	0	0	0	0	0	0	1	20	127	7	1	Females		
0	0	0	0	0	0	0	0	0	0	0	0	0	0	0	0	0	0	Males	Al Aswadiyah	Al Mwassam
0	0	0	0	0	0	0	0	0	0	0	0	1	0	15	127	6	1	Females		
0	0	0	0	0	0	0	0	0	0	0	0	0	1	15	118	6	1	Males	Al Huthayrah	Al Mwassam
0	0	0	0	0	0	0	0	0	0	0	0	0	0	0	0	0	0	Females		
0	0	0	0	0	0	0	0	0	0	0	0	1	0	10	51	6	1	Males	Al Abdalyah	Al Mwassam
0	0	0	0	0	0	0	0	0	0	0	0	0	0	0	0	0	0	Females		

## Educational services at the populated area level

## Primary school 1-2

Primary Quran memorization						Private primary						General primary						Gender	Populated area	Emirate or governorate or municipality
Number						Number						Number								
Rented buildings	Owned buildings	Teachers	Students	Classes	Schools	Rented buildings	Owned buildings	Teachers	Students	Classes	Schools	Rented buildings	Owned buildings	Teachers	Students	Classes	Schools			
0	0	0	0	0	0	0	0	0	0	0	0	0	1	12	74	6	1	Males	Al Kadami	Al Mwassam
0	0	0	0	0	0	0	0	0	0	0	0	0	1	16	55	6	1	Females		
0	0	0	0	0	0	0	0	0	0	0	0	0	1	13	230	11	1	Males	Zamzam	Al Mwassam
0	0	0	0	0	0	0	0	0	0	0	0	0	1	15	206	7	1	Females		
0	0	0	0	0	0	0	0	0	0	0	0	2	1	39	433	23	3	Males	Al Mushref	Harub
1	0	8	39	8	1	0	0	0	0	0	0	0	1	24	444	10	1	Females		
0	0	0	0	0	0	0	0	0	0	0	0	0	1	10	152	6	1	Males	Al Jawf Al Aala	Harub
0	0	0	0	0	0	0	0	0	0	0	0	0	1	12	125	6	1	Females		
0	0	0	0	0	0	0	0	0	0	0	0	1	0	9	24	6	1	Males	Al Bazikh	Harub
0	0	0	0	0	0	0	0	0	0	0	0	1	0	13	28	6	1	Females		
0	0	0	0	0	0	0	0	0	0	0	0	0	1	8	96	6	1	Males	Suhayd	Harub
0	0	0	0	0	0	0	0	0	0	0	0	0	0	0	0	0	0	Females		
0	0	0	0	0	0	0	0	0	0	0	0	0	1	8	30	6	1	Males	Ar-Ramayd	Harub
0	0	0	0	0	0	0	0	0	0	0	0	1	0	8	38	5	1	Females		
0	0	0	0	0	0	0	0	0	0	0	0	1	0	11	71	6	1	Males	Al Hayaj	Harub
0	0	0	0	0	0	0	0	0	0	0	0	0	1	11	72	6	1	Females		
0	0	0	0	0	0	0	0	0	0	0	0	0	1	8	55	5	1	Males	Redan	Harub
0	0	0	0	0	0	0	0	0	0	0	0	1	0	10	35	6	1	Females		

## Educational services at the populated area level

## Primary school 1-2

Primary Quran memorization						Private primary						General primary						Gender	Populated area	Emirate or governorate or municipality
Number						Number						Number								
Rented buildings	Owned buildings	Teachers	Students	Classes	Schools	Rented buildings	Owned buildings	Teachers	Students	Classes	Schools	Rented buildings	Owned buildings	Teachers	Students	Classes	Schools			
0	0	0	0	0	0	0	0	0	0	0	0	1	0	7	98	6	1	Males	Al Khaz	Minjed
0	0	0	0	0	0	0	0	0	0	0	0	1	0	10	103	5	1	Females		
0	0	0	0	0	0	0	0	0	0	0	0	1	0	6	28	6	1	Males	Al Fuqarah As-Sufla	Minjed
0	0	0	0	0	0	0	0	0	0	0	0	0	0	0	0	0	0	Females		
0	0	0	0	0	0	0	0	0	0	0	0	1	0	6	14	5	1	Males	Al Kedyah	Minjed
0	0	0	0	0	0	0	0	0	0	0	0	0	0	0	0	0	0	Females		
1	0	18	291	12	1	0	0	0	0	0	0	0	0	0	0	0	0	Males	As-Serb	Wase'a
0	0	0	0	0	0	0	0	0	0	0	0	1	1	34	494	14	2	Females		
0	0	0	0	0	0	0	0	0	0	0	0	1	0	12	72	6	1	Males	Jua Shahdan	Wase'a
0	0	0	0	0	0	0	0	0	0	0	0	1	0	8	67	6	1	Females		
0	0	0	0	0	0	0	0	0	0	0	0	1	0	9	167	7	1	Males	Al Jazaah	Wase'a
0	0	0	0	0	0	0	0	0	0	0	0	1	0	9	88	5	1	Females		
0	0	0	0	0	0	0	0	0	0	0	0	1	0	8	109	6	1	Males	Al Owdiyah	Wase'a
0	0	0	0	0	0	0	0	0	0	0	0	1	0	6	88	6	1	Females		
0	0	0	0	0	0	0	0	0	0	0	0	0	1	11	139	6	1	Males	Ad-Dayaa	Wadi Razan
0	0	0	0	0	0	0	0	0	0	0	0	1	0	10	128	5	1	Females		
0	0	0	0	0	0	0	0	0	0	0	0	1	0	9	107	6	1	Males	Al Karrus	Wadi Razan
0	0	0	0	0	0	0	0	0	0	0	0	0	1	10	85	6	1	Females		

## Educational services at the populated area level

## Primary school 1-2

Primary Quran memorization						Private primary						General primary						Gender	Populated area	Emirate or governorate or municipality
Number						Number						Number								
Rented buildings	Owned buildings	Teachers	Students	Classes	Schools	Rented buildings	Owned buildings	Teachers	Students	Classes	Schools	Rented buildings	Owned buildings	Teachers	Students	Classes	Schools			
0	0	0	0	0	0	0	0	0	0	0	0	1	0	8	96	6	1	Males	Marus	Wadi Razan
0	0	0	0	0	0	0	0	0	0	0	0	1	0	11	90	6	1	Females		
0	0	0	0	0	0	0	0	0	0	0	0	1	0	7	58	6	1	Males	Om Al Aql	Wadi Razan
0	0	0	0	0	0	0	0	0	0	0	0	0	1	11	33	5	1	Females		
0	0	0	0	0	0	0	0	0	0	0	0	1	0	10	51	6	1	Males	Hajn	Hajn
0	0	0	0	0	0	0	0	0	0	0	0	2	0	14	89	10	2	Females		
0	0	0	0	0	0	0	0	0	0	0	0	1	0	7	85	6	1	Males	Ned At-Talei	Fayfa
0	0	0	0	0	0	0	0	0	0	0	0	0	0	0	0	0	0	Females		
0	0	0	0	0	0	0	0	0	0	0	0	1	0	9	63	6	1	Males	Ned Abar	Fayfa
0	0	0	0	0	0	0	0	0	0	0	0	0	0	0	0	0	0	Females		
0	0	0	0	0	0	0	0	0	0	0	0	1	0	7	32	6	1	Males	Al Marma and surroundings	Fayfa
0	0	0	0	0	0	0	0	0	0	0	0	0	0	0	0	0	0	Females		
0	0	0	0	0	0	0	0	0	0	0	0	0	0	0	0	0	0	Males	Buqaat Al Elaj	Fayfa
0	0	0	0	0	0	0	0	0	0	0	0	1	0	14	78	6	1	Females		
0	0	0	0	0	0	0	0	0	0	0	0	0	0	0	0	0	0	Males	Almunhem wa Az-Zur	Fayfa
0	0	0	0	0	0	0	0	0	0	0	0	1	0	12	71	5	1	Females		
0	0	0	0	0	0	0	0	0	0	0	0	1	0	8	87	6	1	Males	Zeraa Manafah	Fayfa
0	0	0	0	0	0	0	0	0	0	0	0	1	0	12	51	6	1	Females		

## Educational services at the populated area level

## Primary school 1-2

Primary Quran memorization						Private primary						General primary						Gender	Populated area	Emirate or governorate or municipality
Number						Number						Number								
Rented buildings	Owned buildings	Teachers	Students	Classes	Schools	Rented buildings	Owned buildings	Teachers	Students	Classes	Schools	Rented buildings	Owned buildings	Teachers	Students	Classes	Schools			
1	0	5	84	8	1	0	0	0	0	0	0	0	0	0	0	0	0	Males	An-Nufayaah	Fayfa
1	0	12	85	8	1	0	0	0	0	0	0	2	0	21	162	11	2	Females		
0	0	0	0	0	0	0	0	0	0	0	0	1	0	11	95	5	1	Males	Aljua Ash-Sharaheli wa Hayet	Fayfa
0	0	0	0	0	0	0	0	0	0	0	0	1	0	12	104	6	1	Females		
0	0	0	0	0	0	0	0	0	0	0	0	1	0	13	135	7	1	Males	Zeraa Aladween	Fayfa
0	0	0	0	0	0	0	0	0	0	0	0	1	0	12	85	6	1	Females		
0	0	0	0	0	0	0	0	0	0	0	0	0	0	0	0	0	0	Males	Juah Al Salman	Fayfa
0	0	0	0	0	0	0	0	0	0	0	0	1	0	11	55	6	1	Females		
0	0	0	0	0	0	0	0	0	0	0	0	1	0	5	75	6	1	Males	Ned Al Adi wa Alamami and its surroundings	Fayfa
0	0	0	0	0	0	0	0	0	0	0	0	0	0	0	0	0	0	Females		
0	0	0	0	0	0	0	0	0	0	0	0	1	0	8	101	6	1	Males	Hazer	Fayfa
0	0	0	0	0	0	0	0	0	0	0	0	1	0	12	63	6	1	Females		
0	0	0	0	0	0	0	0	0	0	0	0	1	0	5	42	6	1	Males	Zeraa Aleehi Ali	Fayfa
0	0	0	0	0	0	0	0	0	0	0	0	1	0	10	66	6	1	Females		
0	0	0	0	0	0	0	0	0	0	0	0	1	0	5	49	6	1	Males	Ned Majba	Fayfa
0	0	0	0	0	0	0	0	0	0	0	0	0	0	0	0	0	0	Females		
0	0	0	0	0	0	0	0	0	0	0	0	1	0	9	69	6	1	Males	Alkhushaah wa Nuaymah wa Alghafu	Fayfa
0	0	0	0	0	0	0	0	0	0	0	0	1	0	12	72	6	1	Females		

## Educational services at the populated area level

## Primary school 1-2

Primary Quran memorization						Private primary						General primary						Gender	Populated area	Emirate or governorate or municipality
Number						Number						Number								
Rented buildings	Owned buildings	Teachers	Students	Classes	Schools	Rented buildings	Owned buildings	Teachers	Students	Classes	Schools	Rented buildings	Owned buildings	Teachers	Students	Classes	Schools			
0	0	0	0	0	0	0	0	0	0	0	0	1	0	7	47	6	1	Males	Buqah Ad-Duha Almashnawi	Fayfa
0	0	0	0	0	0	0	0	0	0	0	0	0	0	0	0	0	0	Females		
0	0	0	0	0	0	0	0	0	0	0	0	0	0	0	0	0	0	Males	Alwashar	Fayfa
0	0	0	0	0	0	0	0	0	0	0	0	1	0	11	63	6	1	Females		
0	0	0	0	0	0	0	0	0	0	0	0	1	0	6	30	6	1	Males	Al Hayjah Walashaush and its surroundings	Fayfa
0	0	0	0	0	0	0	0	0	0	0	0	1	0	7	30	5	1	Females		
0	0	0	0	0	0	0	0	0	0	0	0	1	0	8	82	6	1	Males	Farhet Ad-Dafri	Fayfa
0	0	0	0	0	0	0	0	0	0	0	0	1	0	12	60	6	1	Females		
0	0	0	0	0	0	0	0	0	0	0	0	1	0	10	100	6	1	Males	Ned Allammah	Fayfa
0	0	0	0	0	0	0	0	0	0	0	0	0	0	0	0	0	0	Females		
0	0	0	0	0	0	0	0	0	0	0	0	0	1	6	71	6	1	Males	Quradah Alharbi	Fayfa
0	0	0	0	0	0	0	0	0	0	0	0	1	0	11	52	6	1	Females		
0	0	0	0	0	0	0	0	0	0	0	0	1	0	7	51	5	1	Males	Altalha wa As-Samawyah and its surroundings	Fayfa
0	0	0	0	0	0	0	0	0	0	0	0	1	0	10	71	6	1	Females		
0	0	0	0	0	0	0	0	0	0	0	0	1	0	6	32	5	1	Males	Alkawabsah	Fayfa
0	0	0	0	0	0	0	0	0	0	0	0	0	1	7	16	6	1	Females		

## Educational services at the populated area level

## Primary school 2-2

International primary						Primary private Quran memorization						Gender	Populated area	Emirate or governorate or municipality
Number						Number								
Rented buildings	Owned buildings	Teachers	Students	Classes	Schools	Rented buildings	Owned buildings	Teachers	Students	Classes	Schools			
4	0	24	810	39	4	0	0	0	0	0	0	Males	Jayzan	Jazan
5	0	65	684	43	5	0	0	0	0	0	0	Females		
1	0	14	120	9	1	0	0	0	0	0	0	Males	Sibya'	Sabya
1	0	7	124	8	1	0	0	0	0	0	0	Females		
0	0	0	0	0	0	0	0	0	0	0	0	Males	'Abu Earish	Abu Arish
1	0	36	431	17	1	0	0	0	0	0	0	Females		

The sixteenth services guide 2017\_Region Jazan



Table (37-1)

## Educational services at the populated area level

## Intermediate school 1-2

Evening Private intermediate						Private Intermediate						Evening Intermediate						General Intermediate						Gender	Populated area	Emirate or governorate or municipality
Number						Number						Number						Number								
Rented buildings	Owned buildings	Teachers	Students	Classes	Schools	Rented buildings	Owned buildings	Teachers	Students	Classes	Schools	Rented buildings	Owned buildings	Teachers	Students	Classes	Schools	Rented buildings	Owned buildings	Teachers	Students	Classes	Schools			
0	0	0	0	0	0	2	1	27	362	17	3	0	2	0	186	9	2	1	10	184	2402	78	11	Males	Jayzan	Jazan
0	0	0	0	0	0	2	2	7	90	11	4	0	0	0	0	0	0	1	8	193	2489	72	9	Females		
0	0	0	0	0	0	0	0	0	0	0	0	0	0	0	0	0	0	0	1	2	135	5	1	Males	Alfatihuh	Al Fatiha
0	0	0	0	0	0	0	0	0	0	0	0	0	0	0	0	0	0	0	1	12	171	5	1	Females		
0	0	0	0	0	0	0	0	0	0	0	0	0	0	0	0	0	0	0	1	6	18	2	1	Males	Zahrih Bin Majur	Al Fatiha
0	0	0	0	0	0	0	0	0	0	0	0	0	0	0	0	0	0	1	0	5	25	3	1	Females		
0	0	0	0	0	0	0	0	0	0	0	0	0	0	0	0	0	0	0	1	8	47	3	1	Males	Bid	Al Fatiha
0	0	0	0	0	0	0	0	0	0	0	0	0	0	0	0	0	0	0	0	0	0	0	0	Females		
0	0	0	0	0	0	0	0	0	0	0	0	0	1	0	147	3	1	3	3	101	1127	43	6	Males	Sibya'	Sabya
0	0	0	0	0	0	0	0	0	0	0	0	0	0	0	0	0	0	0	5	117	1229	34	5	Females		
0	0	0	0	0	0	0	0	0	0	0	0	0	0	0	0	0	0	0	1	11	79	2	1	Males	Alqasaduh	Sabya
0	0	0	0	0	0	0	0	0	0	0	0	0	0	0	0	0	0	0	0	0	0	0	0	Females		
0	0	0	0	0	0	0	0	0	0	0	0	0	0	0	0	0	0	0	1	9	83	3	1	Males	Alghara'	Sabya
0	0	0	0	0	0	0	0	0	0	0	0	0	0	0	0	0	0	0	1	14	75	3	1	Females		
0	0	0	0	0	0	0	0	0	0	0	0	0	0	0	0	0	0	0	1	13	192	6	1	Males	Alhusynaa	Sabya
0	0	0	0	0	0	0	0	0	0	0	0	0	0	0	0	0	0	0	1	19	186	5	1	Females		
0	0	0	0	0	0	0	0	0	0	0	0	0	0	0	0	0	0	0	1	17	133	6	1	Males	Jakhirah	Sabya
0	0	0	0	0	0	0	0	0	0	0	0	0	0	0	0	0	0	0	1	18	116	5	1	Females		

The sixteenth services guide 2017\_Region Jazan

Table (37-2 )

## Educational services at the populated area level

## Intermediate school 1-2

Evening Private intermediate						Private Intermediate						Evening Intermediate						General Intermediate						Gender	Populated area	Emirate or governorate or municipality
Number						Number						Number						Number								
Rented buildings	Owned buildings	Teachers	Students	Classes	Schools	Rented buildings	Owned buildings	Teachers	Students	Classes	Schools	Rented buildings	Owned buildings	Teachers	Students	Classes	Schools	Rented buildings	Owned buildings	Teachers	Students	Classes	Schools			
0	0	0	0	0	0	0	0	0	0	0	0	0	0	0	0	0	0	0	0	0	0	0	0	Males	Almajdirat	Sabya
0	0	0	0	0	0	0	0	0	0	0	0	0	0	0	0	0	0	0	1	12	107	4	1	Females	Almikhlaf	
0	0	0	0	0	0	0	0	0	0	0	0	0	0	0	0	0	0	0	1	14	184	6	1	Males	Alsalam Aleulya	Sabya
0	0	0	0	0	0	0	0	0	0	0	0	0	0	0	0	0	0	1	0	17	109	4	1	Females		
0	0	0	0	0	0	0	0	0	0	0	0	0	0	0	0	0	0	0	1	7	119	5	1	Males	Almulaha'	Sabya
0	0	0	0	0	0	0	0	0	0	0	0	0	0	0	0	0	0	0	0	0	0	0	0	Females	Aljadiduh	
0	0	0	0	0	0	0	0	0	0	0	0	0	0	0	0	0	0	0	0	0	0	0	0	Males	Farashah Almilha'	Sabya
0	0	0	0	0	0	0	0	0	0	0	0	0	0	0	0	0	0	1	0	23	254	9	1	Females		
0	0	0	0	0	0	0	0	0	0	0	0	0	1	0	58	3	1	0	1	9	143	6	1	Males	Ghawan	Sabya
0	0	0	0	0	0	0	0	0	0	0	0	0	0	0	0	0	0	0	1	11	119	4	1	Females		
0	0	0	0	0	0	0	0	0	0	0	0	0	0	0	0	0	0	0	1	13	92	5	1	Males	Qayim Aldushi	Sabya
0	0	0	0	0	0	0	0	0	0	0	0	0	0	0	0	0	0	1	0	11	77	3	1	Females		
0	0	0	0	0	0	0	0	0	0	0	0	0	0	0	0	0	0	0	1	14	157	6	1	Males	'Abu Alqaeayid	Sabya
0	0	0	0	0	0	0	0	0	0	0	0	0	0	0	0	0	0	0	0	0	0	0	0	Females		
0	0	0	0	0	0	0	0	0	0	0	0	0	0	0	0	0	0	0	1	10	84	3	1	Males	Nakhlan	Sabya
0	0	0	0	0	0	0	0	0	0	0	0	0	0	0	0	0	0	0	1	17	89	4	1	Females		
0	0	0	0	0	0	0	0	0	0	0	0	0	0	0	0	0	0	0	2	21	275	9	2	Males	Alzabihuh	Sabya
0	0	0	0	0	0	0	0	0	0	0	0	0	0	0	0	0	0	0	2	38	293	10	2	Females		

The sixteenth services guide 2017\_Region Jazan

Table (37-3 )

## Educational services at the populated area level

## Intermediate school 1-2

Evening Private intermediate						Private Intermediate						Evening Intermediate						General Intermediate						Gender	Populated area	Emirate or governorate or municipality
Number						Number						Number						Number								
Rented buildings	Owned buildings	Teachers	Students	Classes	Schools	Rented buildings	Owned buildings	Teachers	Students	Classes	Schools	Rented buildings	Owned buildings	Teachers	Students	Classes	Schools	Rented buildings	Owned buildings	Teachers	Students	Classes	Schools			
0	0	0	0	0	0	0	0	0	0	0	0	0	0	0	0	0	0	0	1	13	47	3	1	Males	Almuetarad	Sabya
0	0	0	0	0	0	0	0	0	0	0	0	0	0	0	0	0	0	0	0	0	0	0	0	Females		
0	0	0	0	0	0	0	0	0	0	0	0	0	0	0	0	0	0	0	1	14	111	5	1	Males	Alearish	Sabya
0	0	0	0	0	0	0	0	0	0	0	0	0	0	0	0	0	0	1	0	17	112	5	1	Females		
0	0	0	0	0	0	0	0	0	0	0	0	0	0	0	0	0	0	0	0	0	0	0	0	Males	Altamahuh Alhisamuh Aleulya	Sabya
0	0	0	0	0	0	0	0	0	0	0	0	0	0	0	0	0	0	0	1	16	77	3	1	Females		
0	0	0	0	0	0	0	0	0	0	0	0	0	0	0	0	0	0	0	1	12	165	5	1	Males	Abwalsle	Sabya
0	0	0	0	0	0	0	0	0	0	0	0	0	0	0	0	0	0	0	1	14	222	6	1	Females		
0	0	0	0	0	0	0	0	0	0	0	0	0	0	0	0	0	0	0	1	10	96	3	1	Males	Aljamala	Sabya
0	0	0	0	0	0	0	0	0	0	0	0	0	0	0	0	0	0	0	1	13	99	3	1	Females		
0	0	0	0	0	0	0	0	0	0	0	0	0	0	0	0	0	0	0	1	10	104	5	1	Males	Aleashuh	Sabya
0	0	0	0	0	0	0	0	0	0	0	0	0	0	0	0	0	0	0	1	14	92	3	1	Females		
0	0	0	0	0	0	0	0	0	0	0	0	0	0	0	0	0	0	0	1	10	93	3	1	Males	Aleadaya	Sabya
0	0	0	0	0	0	0	0	0	0	0	0	0	0	0	0	0	0	0	1	8	109	3	1	Females		
0	0	0	0	0	0	0	0	0	0	0	0	0	0	0	0	0	0	1	0	4	57	3	1	Males	Albahir	Sabya
0	0	0	0	0	0	0	0	0	0	0	0	0	0	0	0	0	0	1	0	19	170	6	1	Females		
0	0	0	0	0	0	0	0	0	0	0	0	0	0	0	0	0	0	0	1	7	112	5	1	Males	Aljidiayn	Sabya
0	0	0	0	0	0	0	0	0	0	0	0	0	0	0	0	0	0	0	0	0	0	0	0	Females		

The sixteenth services guide 2017\_Region Jazan

Table (37-4)

## Educational services at the populated area level

## Intermediate school 1-2

Evening Private intermediate						Private Intermediate						Evening Intermediate						General Intermediate						Gender	Populated area	Emirate or governorate or municipality
Number						Number						Number						Number								
Rented buildings	Owned buildings	Teachers	Students	Classes	Schools	Rented buildings	Owned buildings	Teachers	Students	Classes	Schools	Rented buildings	Owned buildings	Teachers	Students	Classes	Schools	Rented buildings	Owned buildings	Teachers	Students	Classes	Schools			
0	0	0	0	0	0	0	0	0	0	0	0	0	0	0	0	0	0	0	1	7	164	6	1	Males	Alealiuh	Al-Alyha
0	0	0	0	0	0	0	0	0	0	0	0	0	0	0	0	0	0	1	18	220	5	1	Females	Walkhudira'		
0	0	0	0	0	0	0	0	0	0	0	0	0	0	0	0	0	1	0	7	70	4	1	Males	Aldahna'	Al-Alyha	
0	0	0	0	0	0	0	0	0	0	0	0	0	0	0	0	0	0	0	0	0	0	0	Females			
0	0	0	0	0	0	0	0	0	0	0	0	0	0	0	0	0	0	0	0	0	0	0	Males	Jamimaan	Al-Alyha	
0	0	0	0	0	0	0	0	0	0	0	0	0	0	0	0	0	1	0	10	160	5	1	Females			
0	0	0	0	0	0	0	0	0	0	0	0	0	0	0	0	0	0	1	13	112	6	1	Males	Nuriah	Al-Alyha	
0	0	0	0	0	0	0	0	0	0	0	0	0	0	0	0	0	0	0	0	0	0	0	Females			
0	0	0	0	0	0	0	0	0	0	0	0	0	0	0	0	0	0	1	8	73	3	1	Males	Alshaqih	Al-Alyha	
0	0	0	0	0	0	0	0	0	0	0	0	0	0	0	0	0	0	0	0	0	0	0	Females	Aleabadiluh		
0	0	0	0	0	0	0	0	0	0	0	0	0	0	0	0	0	0	1	14	161	6	1	Males	Alniqash	Al-Alyha	
0	0	0	0	0	0	0	0	0	0	0	0	0	0	0	0	0	0	0	0	0	0	0	Females			
0	0	0	0	0	0	0	0	0	0	0	0	0	0	0	0	0	0	0	0	0	0	0	Males	Alsalamuh Alsufmaa	Al-Alyha	
0	0	0	0	0	0	0	0	0	0	0	0	0	0	0	0	0	0	1	10	105	3	1	Females			
0	0	0	0	0	0	0	0	0	0	0	0	0	0	0	0	0	0	1	12	174	6	1	Males	Shahdah	Al-Alyha	
0	0	0	0	0	0	0	0	0	0	0	0	0	0	0	0	0	1	0	12	124	3	1	Females			
0	0	0	0	0	0	0	0	0	0	0	0	0	0	0	0	0	0	1	11	83	3	1	Males	Quz Aljaefirih	Qouz Al Jaafrah	
0	0	0	0	0	0	0	0	0	0	0	0	0	0	0	0	0	0	1	14	182	6	1	Females			

The sixteenth services guide 2017\_Region Jazan

Table (37- 5 )

## Educational services at the populated area level

## Intermediate school 1-2

Evening Private intermediate						Private Intermediate						Evening Intermediate						General Intermediate						Gender	Populated area	Emirate or governorate or municipality
Number						Number						Number						Number								
Rented buildings	Owned buildings	Teachers	Students	Classes	Schools	Rented buildings	Owned buildings	Teachers	Students	Classes	Schools	Rented buildings	Owned buildings	Teachers	Students	Classes	Schools	Rented buildings	Owned buildings	Teachers	Students	Classes	Schools			
0	0	0	0	0	0	0	0	0	0	0	0	0	0	0	0	0	0	0	1	8	87	3	1	Males	Alathlh	Qouz Al Jaafrah
0	0	0	0	0	0	0	0	0	0	0	0	0	0	0	0	0	0	0	1	14	76	3	1	Females		
0	0	0	0	0	0	0	0	0	0	0	0	0	0	0	0	0	0	0	1	14	133	6	1	Males	Alsabkhuh	Qouz Al Jaafrah
0	0	0	0	0	0	0	0	0	0	0	0	0	0	0	0	0	0	1	0	10	118	4	1	Females		
0	0	0	0	0	0	0	0	0	0	0	0	0	0	0	0	0	0	1	0	7	141	6	1	Males	Jaribuh	Qouz Al Jaafrah
0	0	0	0	0	0	0	0	0	0	0	0	0	0	0	0	0	0	1	0	17	122	6	1	Females		
0	0	0	0	0	0	0	0	0	0	0	0	0	0	0	0	0	0	0	1	13	190	6	1	Males	Alrajie	Qouz Al Jaafrah
0	0	0	0	0	0	0	0	0	0	0	0	0	0	0	0	0	0	0	0	0	0	0	0	Females		
0	0	0	0	0	0	0	0	0	0	0	0	0	0	0	0	0	0	0	1	10	209	8	1	Males	Amshalahah	Al Kadami
0	0	0	0	0	0	0	0	0	0	0	0	0	0	0	0	0	0	0	1	10	174	5	1	Females		
0	0	0	0	0	0	0	0	0	0	0	0	0	0	0	0	0	0	0	1	16	179	4	1	Males	Alhusayniuh	Al Kadami
0	0	0	0	0	0	0	0	0	0	0	0	0	0	0	0	0	0	0	1	12	167	5	1	Females		
0	0	0	0	0	0	3	0	13	108	12	3	0	1	0	175	4	1	0	3	75	1042	32	3	Males	'Abu Earish	Abu Arish
0	0	0	0	0	0	0	0	0	0	0	0	0	0	0	0	0	0	0	5	91	1541	41	5	Females		
0	0	0	0	0	0	0	0	0	0	0	0	0	0	0	0	0	0	0	1	10	58	3	1	Males	Umm Almueanaq	Abu Arish
0	0	0	0	0	0	0	0	0	0	0	0	0	0	0	0	0	0	0	0	0	0	0	0	Females		
0	0	0	0	0	0	0	0	0	0	0	0	0	0	0	0	0	0	0	0	0	0	0	0	Males	Albyd Al'Aelaa (Fls)	Abu Arish
0	0	0	0	0	0	0	0	0	0	0	0	0	0	0	0	0	0	0	1	12	114	4	1	Females		

The sixteenth services guide 2017\_Region Jazan

Table (37 - 6 )

## Educational services at the populated area level

## Intermediate school 1-2

Evening Private intermediate						Private Intermediate						Evening Intermediate						General Intermediate						Gender	Populated area	Emirate or governorate or municipality
Number						Number						Number						Number								
Rented buildings	Owned buildings	Teachers	Students	Classes	Schools	Rented buildings	Owned buildings	Teachers	Students	Classes	Schools	Rented buildings	Owned buildings	Teachers	Students	Classes	Schools	Rented buildings	Owned buildings	Teachers	Students	Classes	Schools			
0	0	0	0	0	0	0	0	0	0	0	0	0	0	0	0	0	0	0	1	14	120	3	1	Males	Almujasas	Abu Arish
0	0	0	0	0	0	0	0	0	0	0	0	0	0	0	0	0	0	0	1	14	113	2	1	Females		
0	0	0	0	0	0	0	0	0	0	0	0	0	0	0	0	0	0	1	0	15	100	5	1	Males	Albyd Al'Asfal	Abu Arish
0	0	0	0	0	0	0	0	0	0	0	0	0	0	0	0	0	0	0	0	0	0	0	0	Females		
0	0	0	0	0	0	0	0	0	0	0	0	0	0	0	0	0	0	1	0	19	239	9	1	Males	Hakimuh	Abu Arish
0	0	0	0	0	0	0	0	0	0	0	0	0	0	0	0	0	0	0	1	23	220	9	1	Females		
0	0	0	0	0	0	0	0	0	0	0	0	0	0	0	0	0	0	0	1	16	163	6	1	Males	Qamirah	Abu Arish
0	0	0	0	0	0	0	0	0	0	0	0	0	0	0	0	0	0	1	0	15	108	4	1	Females		
0	0	0	0	0	0	0	0	0	0	0	0	0	0	0	0	0	0	0	0	0	0	0	0	Males	Alquayeiuh	Abu Arish
0	0	0	0	0	0	0	0	0	0	0	0	0	0	0	0	0	0	0	1	14	101	4	1	Females		
0	0	0	0	0	0	0	0	0	0	0	0	0	0	0	0	0	0	0	1	10	69	3	1	Males	Salamuh Aldiraj	Abu Arish
0	0	0	0	0	0	0	0	0	0	0	0	0	0	0	0	0	0	1	0	14	90	3	1	Females		
0	0	0	0	0	0	0	0	0	0	0	0	0	1	0	192	5	1	0	1	13	93	6	1	Males	Alkhashabih	Abu Arish
0	0	0	0	0	0	0	0	0	0	0	0	0	0	0	0	0	0	0	1	16	107	4	1	Females		
0	0	0	0	0	0	0	0	0	0	0	0	0	0	0	0	0	0	0	1	13	109	5	1	Males	Bahrah	Abu Arish
0	0	0	0	0	0	0	0	0	0	0	0	0	0	0	0	0	0	0	1	12	100	3	1	Females		
0	0	0	0	0	0	0	0	0	0	0	0	0	0	0	0	0	0	0	1	12	161	5	1	Males	Alasaamluh (Aleithmaniat)	Abu Arish
0	0	0	0	0	0	0	0	0	0	0	0	0	0	0	0	0	0	0	1	10	189	6	1	Females		

The sixteenth services guide 2017\_Region Jazan

Table (37-7)

## Educational services at the populated area level

## Intermediate school 1-2

Evening Private intermediate						Private Intermediate						Evening Intermediate						General Intermediate						Gender	Populated area	Emirate or governorate or municipality
Number						Number						Number						Number								
Rented buildings	Owned buildings	Teachers	Students	Classes	Schools	Rented buildings	Owned buildings	Teachers	Students	Classes	Schools	Rented buildings	Owned buildings	Teachers	Students	Classes	Schools	Rented buildings	Owned buildings	Teachers	Students	Classes	Schools			
0	0	0	0	0	0	0	0	0	0	0	0	0	0	0	0	0	0	0	1	15	151	6	1	Males	Alssadilih	Abu Arish
0	0	0	0	0	0	0	0	0	0	0	0	0	0	0	0	0	0	1	0	15	151	5	1	Females	Algharbiuh	
0	0	0	0	0	0	0	0	0	0	0	0	0	0	0	0	0	0	0	0	0	0	0	0	Males	Aljarabuh	Abu Arish
0	0	0	0	0	0	0	0	0	0	0	0	0	0	0	0	0	0	1	0	19	162	6	1	Females		
0	0	0	0	0	0	0	0	0	0	0	0	0	0	0	0	0	0	0	1	14	125	5	1	Males	Aleurus	Abu Arish
0	0	0	0	0	0	0	0	0	0	0	0	0	0	0	0	0	0	1	0	12	115	3	1	Females		
0	0	0	0	0	0	0	0	0	0	0	0	0	0	0	0	0	0	0	1	9	86	3	1	Males	Rh Alhijajuh	Abu Arish
0	0	0	0	0	0	0	0	0	0	0	0	0	0	0	0	0	0	0	0	0	0	0	0	Females		
0	0	0	0	0	0	0	0	0	0	0	0	0	0	0	0	0	0	0	1	18	216	9	1	Males	Zibaruh Rashid	Abu Arish
0	0	0	0	0	0	0	0	0	0	0	0	0	0	0	0	0	0	0	1	11	216	6	1	Females		
0	0	0	0	0	0	0	0	0	0	0	0	0	0	0	0	0	0	0	1	15	164	6	1	Males	Eiash	Abu Arish
0	0	0	0	0	0	0	0	0	0	0	0	0	0	0	0	0	0	0	1	12	175	3	1	Females		
0	0	0	0	0	0	0	0	0	0	0	0	0	0	0	0	0	0	0	1	10	92	4	1	Males	Rumaduh	Abu Arish
0	0	0	0	0	0	0	0	0	0	0	0	0	0	0	0	0	0	0	0	0	0	0	0	Females	Alelyawalsuflla	
0	0	0	0	0	0	0	0	0	0	0	0	0	0	0	0	0	0	0	1	15	122	6	1	Males	Khadiruh Eiash	Abu Arish
0	0	0	0	0	0	0	0	0	0	0	0	0	0	0	0	0	0	0	1	15	101	4	1	Females		
0	0	0	0	0	0	0	0	0	0	0	0	0	0	0	0	0	0	0	1	13	143	6	1	Males	Umm Alhajl	Abu Arish
0	0	0	0	0	0	0	0	0	0	0	0	0	0	0	0	0	0	0	1	13	160	3	1	Females		

The sixteenth services guide 2017\_Region Jazan

Table (37- 8 )

## Educational services at the populated area level

## Intermediate school 1-2

Evening Private intermediate						Private Intermediate						Evening Intermediate						General Intermediate						Gender	Populated area	Emirate or governorate or municipality
Number						Number						Number						Number								
Rented buildings	Owned buildings	Teachers	Students	Classes	Schools	Rented buildings	Owned buildings	Teachers	Students	Classes	Schools	Rented buildings	Owned buildings	Teachers	Students	Classes	Schools	Rented buildings	Owned buildings	Teachers	Students	Classes	Schools			
0	0	0	0	0	0	0	0	0	0	0	0	0	0	0	0	0	0	0	1	17	255	6	1	Males	Alrayan	Jazan Valley
0	0	0	0	0	0	0	0	0	0	0	0	0	0	0	0	0	0	0	1	21	317	9	1	Females		
0	0	0	0	0	0	0	0	0	0	0	0	0	0	0	0	0	0	0	1	13	111	6	1	Males	Sambih	Jazan Valley
0	0	0	0	0	0	0	0	0	0	0	0	0	0	0	0	0	0	0	1	12	126	6	1	Females		
0	0	0	0	0	0	0	0	0	0	0	0	0	0	0	0	0	0	0	1	8	114	4	1	Males	Alshawajiruh	Jazan Valley
0	0	0	0	0	0	0	0	0	0	0	0	0	0	0	0	0	0	1	0	12	119	3	1	Females		
0	0	0	0	0	0	0	0	0	0	0	0	0	0	0	0	0	0	0	1	9	104	2	1	Males	Alfuqaha'	Jazan Valley
0	0	0	0	0	0	0	0	0	0	0	0	0	0	0	0	0	0	0	1	11	97	3	1	Females		
0	0	0	0	0	0	0	0	0	0	0	0	0	0	0	0	0	0	0	1	12	160	6	1	Males	Alwasla	Jazan Valley
0	0	0	0	0	0	0	0	0	0	0	0	0	0	0	0	0	0	0	1	17	195	5	1	Females		
0	0	0	0	0	0	0	0	0	0	0	0	0	0	0	0	0	0	0	1	16	234	6	1	Males	Albadie Walqarfi	Jazan Valley
0	0	0	0	0	0	0	0	0	0	0	0	0	0	0	0	0	0	0	1	26	217	6	1	Females		
0	0	0	0	0	0	0	0	0	0	0	0	0	0	0	0	0	0	0	0	0	0	0	0	Males	Alkhadra'	Jazan Valley
0	0	0	0	0	0	0	0	0	0	0	0	0	0	0	0	0	0	0	1	19	63	3	1	Females	Alshamaliuh	
0	0	0	0	0	0	0	0	0	0	0	0	0	0	0	0	0	0	0	1	13	135	4	1	Males	Alkhadra'	Jazan Valley
0	0	0	0	0	0	0	0	0	0	0	0	0	0	0	0	0	0	1	0	14	49	3	1	Females	Aljanubihuh	
0	0	0	0	0	0	0	0	0	0	0	0	0	0	0	0	0	0	0	1	14	192	5	1	Males	Muhalih	Jazan Valley
0	0	0	0	0	0	0	0	0	0	0	0	0	0	0	0	0	0	1	0	19	186	6	1	Females		

The sixteenth services guide 2017\_Region Jazan



Table (37-9 )

## Educational services at the populated area level

## Intermediate school 1-2

Evening Private intermediate						Private Intermediate						Evening Intermediate						General Intermediate						Gender	Populated area	Emirate or governorate or municipality
Number						Number						Number						Number								
Rented buildings	Owned buildings	Teachers	Students	Classes	Schools	Rented buildings	Owned buildings	Teachers	Students	Classes	Schools	Rented buildings	Owned buildings	Teachers	Students	Classes	Schools	Rented buildings	Owned buildings	Teachers	Students	Classes	Schools			
0	0	0	0	0	0	0	0	0	0	0	0	0	0	0	0	0	0	0	1	4	112	4	1	Males	Alkharadiluh	Jazan Valley
0	0	0	0	0	0	0	0	0	0	0	0	0	0	0	0	0	0	0	1	21	111	5	1	Females		
0	0	0	0	0	0	0	0	0	0	0	0	0	2	0	368	11	2	2	2	72	913	33	4	Males	Samith	Samtah
0	0	0	0	0	0	0	0	0	0	0	0	0	0	0	0	0	0	0	4	75	630	22	4	Females		
0	0	0	0	0	0	0	0	0	0	0	0	0	1	0	120	3	1	0	1	7	60	3	1	Males	Waealan	Samtah
0	0	0	0	0	0	0	0	0	0	0	0	0	0	0	0	0	0	1	0	10	45	3	1	Females		
0	0	0	0	0	0	0	0	0	0	0	0	0	0	0	0	0	0	0	1	12	149	6	1	Males	'Abu Hajar Al'Asfal	Samtah
0	0	0	0	0	0	0	0	0	0	0	0	0	0	0	0	0	0	1	0	9	130	6	1	Females		
0	0	0	0	0	0	0	0	0	0	0	0	0	0	0	0	0	0	0	1	14	88	5	1	Males	Majear	Samtah
0	0	0	0	0	0	0	0	0	0	0	0	0	0	0	0	0	0	0	1	16	101	6	1	Females		
0	0	0	0	0	0	0	0	0	0	0	0	0	0	0	0	0	0	0	1	16	130	5	1	Males	Alrukubuh	Samtah
0	0	0	0	0	0	0	0	0	0	0	0	0	0	0	0	0	0	0	1	10	112	3	1	Females		
0	0	0	0	0	0	0	0	0	0	0	0	0	0	0	0	0	0	0	1	12	130	5	1	Males	Aljadie	Samtah
0	0	0	0	0	0	0	0	0	0	0	0	0	0	0	0	0	0	0	1	13	148	6	1	Females		
0	0	0	0	0	0	0	0	0	0	0	0	0	0	0	0	0	0	0	1	16	127	4	1	Males	Hakimuh Aldagharir	Samtah
0	0	0	0	0	0	0	0	0	0	0	0	0	0	0	0	0	0	0	1	16	128	6	1	Females		
0	0	0	0	0	0	0	0	0	0	0	0	0	0	0	0	0	0	0	1	14	165	5	1	Males	Aldagharir	Samtah
0	0	0	0	0	0	0	0	0	0	0	0	0	0	0	0	0	0	0	1	16	111	6	1	Females		

The sixteenth services guide 2017\_Region Jazan

## Educational services at the populated area level

## Intermediate school 1-2

Evening Private intermediate						Private Intermediate						Evening Intermediate						General Intermediate						Gender	Populated area	Emirate or governorate or municipality
Number						Number						Number						Number								
Rented buildings	Owned buildings	Teachers	Students	Classes	Schools	Rented buildings	Owned buildings	Teachers	Students	Classes	Schools	Rented buildings	Owned buildings	Teachers	Students	Classes	Schools	Rented buildings	Owned buildings	Teachers	Students	Classes	Schools			
0	0	0	0	0	0	0	0	0	0	0	0	0	0	0	0	0	0	0	1	10	79	3	1	Males	Aljurdayuh	Samtah
0	0	0	0	0	0	0	0	0	0	0	0	0	0	0	0	0	0	0	0	0	0	0	0	Females		
0	0	0	0	0	0	0	0	0	0	0	0	0	0	0	0	0	0	1	0	13	160	8	1	Males	Aljaradiuh	Samtah
0	0	0	0	0	0	0	0	0	0	0	0	0	0	0	0	0	0	0	1	12	135	4	1	Females		
0	0	0	0	0	0	0	0	0	0	0	0	0	0	0	0	0	0	0	1	14	175	5	1	Males	Aldarieiuh	Samtah
0	0	0	0	0	0	0	0	0	0	0	0	0	0	0	0	0	0	0	1	11	177	5	1	Females		
0	0	0	0	0	0	0	0	0	0	0	0	0	0	0	0	0	0	0	1	13	109	4	1	Males	Alhudurur	Samtah
0	0	0	0	0	0	0	0	0	0	0	0	0	0	0	0	0	0	0	1	15	146	5	1	Females		
0	0	0	0	0	0	0	0	0	0	0	0	0	0	0	0	0	0	1	0	10	38	6	1	Males	Almusafaq	Samtah
0	0	0	0	0	0	0	0	0	0	0	0	0	0	0	0	0	0	0	0	0	0	0	0	Females		
0	0	0	0	0	0	0	0	0	0	0	0	0	0	0	0	0	0	0	1	8	114	4	1	Males	Abwhjr Al'Aelaa	Samtah
0	0	0	0	0	0	0	0	0	0	0	0	0	0	0	0	0	0	0	1	10	145	3	1	Females		
0	0	0	0	0	0	0	0	0	0	0	0	0	0	0	0	0	0	0	0	0	0	0	0	Males	Khabat Alkharish	Samtah
0	0	0	0	0	0	0	0	0	0	0	0	0	0	0	0	0	0	0	1	10	349	5	1	Females	Wamuzaraea	
0	0	0	0	0	0	0	0	0	0	0	0	0	0	0	0	0	0	0	1	9	72	6	1	Males	Alraahuh	Al Gofol
0	0	0	0	0	0	0	0	0	0	0	0	0	0	0	0	0	0	1	0	2	52	3	1	Females		
0	0	0	0	0	0	0	0	0	0	0	0	0	0	0	0	0	0	0	1	10	25	2	1	Males	Umm Alturab	Al Gofol
0	0	0	0	0	0	0	0	0	0	0	0	0	0	0	0	0	0	0	1	11	39	3	1	Females		

## Educational services at the populated area level

## Intermediate school 1-2

Evening Private intermediate						Private Intermediate						Evening Intermediate						General Intermediate						Gender	Populated area	Emirate or governorate or municipality
Number						Number						Number						Number								
Rented buildings	Owned buildings	Teachers	Students	Classes	Schools	Rented buildings	Owned buildings	Teachers	Students	Classes	Schools	Rented buildings	Owned buildings	Teachers	Students	Classes	Schools	Rented buildings	Owned buildings	Teachers	Students	Classes	Schools			
0	0	0	0	0	0	0	0	0	0	0	0	0	0	0	0	0	0	0	1	17	160	6	1	Males	Allaqih	Al Gofol
0	0	0	0	0	0	0	0	0	0	0	0	0	0	0	0	0	0	0	1	12	181	6	1	Females		
0	0	0	0	0	0	0	0	0	0	0	0	0	0	0	0	0	0	0	1	13	171	4	1	Males	Alhuqlat Alshamaliuh	Al Gofol
0	0	0	0	0	0	0	0	0	0	0	0	0	0	0	0	0	0	0	1	7	97	3	1	Females		
0	0	0	0	0	0	0	0	0	0	0	0	0	0	0	0	0	0	0	1	10	42	3	1	Males	'Abu Alradif	Al Gofol
0	0	0	0	0	0	0	0	0	0	0	0	0	0	0	0	0	0	0	1	4	53	3	1	Females		
0	0	0	0	0	0	0	0	0	0	0	0	0	0	0	0	0	0	0	1	10	54	3	1	Males	Khilfat Waealan	Al Gofol
0	0	0	0	0	0	0	0	0	0	0	0	0	0	0	0	0	0	0	1	3	36	3	1	Females		
0	0	0	0	0	0	0	0	0	0	0	0	0	0	0	0	0	0	0	1	12	126	2	1	Males	Alwatd	Al Gofol
0	0	0	0	0	0	0	0	0	0	0	0	0	0	0	0	0	0	1	0	11	74	3	1	Females		
0	0	0	0	0	0	0	0	0	0	0	0	0	0	0	0	0	0	1	0	16	111	6	1	Males	Dihimuh	As Sahi
0	0	0	0	0	0	0	0	0	0	0	0	0	0	0	0	0	0	0	1	20	205	5	1	Females		
0	0	0	0	0	0	0	0	0	0	0	0	0	0	0	0	0	0	1	0	9	106	3	1	Males	Almaqalaa	As Sahi
0	0	0	0	0	0	0	0	0	0	0	0	0	0	0	0	0	0	1	0	6	262	6	1	Females		
0	0	0	0	0	0	0	0	0	0	0	0	0	0	0	0	0	0	0	1	8	58	3	1	Males	Alsahiu	As Sahi
0	0	0	0	0	0	0	0	0	0	0	0	0	0	0	0	0	0	0	0	0	0	0	0	Females		
0	0	0	0	0	0	0	0	0	0	0	0	0	0	0	0	0	0	0	1	10	66	3	1	Males	Alhajfar	As Sahi
0	0	0	0	0	0	0	0	0	0	0	0	0	0	0	0	0	0	0	1	14	96	3	1	Females		

## Educational services at the populated area level

## Intermediate school 1-2

Evening Private intermediate						Private Intermediate						Evening Intermediate						General Intermediate						Gender	Populated area	Emirate or governorate or municipality
Number						Number						Number						Number								
Rented buildings	Owned buildings	Teachers	Students	Classes	Schools	Rented buildings	Owned buildings	Teachers	Students	Classes	Schools	Rented buildings	Owned buildings	Teachers	Students	Classes	Schools	Rented buildings	Owned buildings	Teachers	Students	Classes	Schools			
0	0	0	0	0	0	0	0	0	0	0	0	0	0	0	0	0	0	0	1	10	112	3	1	Males	Albaysraa	As Sahi
0	0	0	0	0	0	0	0	0	0	0	0	0	0	0	0	0	0	0	0	0	0	0	0	Females		
0	0	0	0	0	0	0	0	0	0	0	0	0	0	0	0	0	0	0	1	11	80	2	1	Males	Alsawarimuh	As Sahi
0	0	0	0	0	0	0	0	0	0	0	0	0	0	0	0	0	0	0	0	0	0	0	0	Females		
0	0	0	0	0	0	0	0	0	0	0	0	0	0	0	0	0	0	0	1	10	46	3	1	Males	Alkhawbuh	Al Harth
0	0	0	0	0	0	0	0	0	0	0	0	0	0	0	0	0	0	1	0	20	80	3	1	Females		
0	0	0	0	0	0	0	0	0	0	0	0	0	0	0	0	0	0	0	1	7	62	3	1	Males	Almuruwh	Al Harth
0	0	0	0	0	0	0	0	0	0	0	0	0	0	0	0	0	0	1	0	11	92	3	1	Females		
0	0	0	0	0	0	0	0	0	0	0	0	0	0	0	0	0	0	0	1	11	34	3	1	Males	Alqarn	Al Harth
0	0	0	0	0	0	0	0	0	0	0	0	0	0	0	0	0	0	0	0	0	0	0	0	Females		
0	0	0	0	0	0	0	0	0	0	0	0	0	0	0	0	0	0	0	1	18	75	6	1	Males	Sudanh	Al Harth
0	0	0	0	0	0	0	0	0	0	0	0	0	0	0	0	0	0	1	0	10	35	3	1	Females		
0	0	0	0	0	0	0	0	0	0	0	0	0	0	0	0	0	0	0	0	0	0	0	0	Males	Alkhashal	Al Khashl
0	0	0	0	0	0	0	0	0	0	0	0	0	0	0	0	0	0	1	0	10	110	3	1	Females		
0	0	0	0	0	0	0	0	0	0	0	0	0	0	0	0	0	0	0	1	15	122	6	1	Males	Alsabal	Al Khashl
0	0	0	0	0	0	0	0	0	0	0	0	0	0	0	0	0	0	0	1	9	112	3	1	Females		
0	0	0	0	0	0	0	0	0	0	0	0	0	0	0	0	0	0	0	1	10	72	3	1	Males	Almiqtabuh	Al Khashl
0	0	0	0	0	0	0	0	0	0	0	0	0	0	0	0	0	0	0	0	0	0	0	0	Females		

## Educational services at the populated area level

## Intermediate school 1-2

Evening Private intermediate						Private Intermediate						Evening Intermediate						General Intermediate						Gender	Populated area	Emirate or governorate or municipality
Number						Number						Number						Number								
Rented buildings	Owned buildings	Teachers	Students	Classes	Schools	Rented buildings	Owned buildings	Teachers	Students	Classes	Schools	Rented buildings	Owned buildings	Teachers	Students	Classes	Schools	Rented buildings	Owned buildings	Teachers	Students	Classes	Schools			
0	0	0	0	0	0	0	0	0	0	0	0	0	0	0	0	0	0	0	1	10	72	3	1	Males	Umm Shaenun	Al Khashl
0	0	0	0	0	0	0	0	0	0	0	0	0	0	0	0	0	0	0	1	9	95	2	1	Females		
0	0	0	0	0	0	0	0	0	0	0	0	0	1	0	113	3	1	2	0	20	200	9	2	Males	Damad	Damad
0	0	0	0	0	0	0	0	0	0	0	0	0	0	0	0	0	0	0	3	67	554	17	3	Females		
0	0	0	0	0	0	0	0	0	0	0	0	0	0	0	0	0	0	0	1	9	80	3	1	Males	Almahaluh Wafarms Uha	Damad
0	0	0	0	0	0	0	0	0	0	0	0	0	0	0	0	0	0	0	1	14	138	6	1	Females		
0	0	0	0	0	0	0	0	0	0	0	0	0	0	0	0	0	0	1	0	12	208	7	1	Males	Khadiruh	Damad
0	0	0	0	0	0	0	0	0	0	0	0	0	0	0	0	0	0	0	1	21	159	5	1	Females		
0	0	0	0	0	0	0	0	0	0	0	0	0	0	0	0	0	0	0	1	15	104	7	1	Males	Alqumraa Wafarms Uha	Damad
0	0	0	0	0	0	0	0	0	0	0	0	0	0	0	0	0	0	1	0	21	112	6	1	Females		
0	0	0	0	0	0	0	0	0	0	0	0	0	0	0	0	0	0	0	1	11	85	3	1	Males	Alharija	Damad
0	0	0	0	0	0	0	0	0	0	0	0	0	0	0	0	0	0	0	1	18	248	6	1	Females		
0	0	0	0	0	0	0	0	0	0	0	0	0	0	0	0	0	0	0	1	10	63	3	1	Males	Alhusan	Damad
0	0	0	0	0	0	0	0	0	0	0	0	0	0	0	0	0	0	0	0	0	0	0	0	Females		
0	0	0	0	0	0	0	0	0	0	0	0	0	0	0	0	0	0	0	1	14	163	6	1	Males	Alshaqiraa	Alshuqayri
0	0	0	0	0	0	0	0	0	0	0	0	0	0	0	0	0	0	0	1	24	258	9	1	Females		
0	0	0	0	0	0	0	0	0	0	0	0	0	0	0	0	0	0	0	1	12	110	6	1	Males	Aljahu	Alshuqayri
0	0	0	0	0	0	0	0	0	0	0	0	0	0	0	0	0	0	0	0	0	0	0	0	Females		

## Educational services at the populated area level

## Intermediate school 1-2

Evening Private intermediate						Private Intermediate						Evening Intermediate						General Intermediate						Gender	Populated area	Emirate or governorate or municipality
Number						Number						Number						Number								
Rented buildings	Owned buildings	Teachers	Students	Classes	Schools	Rented buildings	Owned buildings	Teachers	Students	Classes	Schools	Rented buildings	Owned buildings	Teachers	Students	Classes	Schools	Rented buildings	Owned buildings	Teachers	Students	Classes	Schools			
0	0	0	0	0	0	0	0	0	0	0	0	0	0	0	0	0	0	0	1	9	90	4	1	Males	Alhumaa	Alshuqayri
0	0	0	0	0	0	0	0	0	0	0	0	0	0	0	0	0	0	0	1	15	149	5	1	Females		
0	0	0	0	0	0	0	0	0	0	0	0	0	0	0	0	0	0	0	1	10	69	3	1	Males	Almushawf	Alshuqayri
0	0	0	0	0	0	0	0	0	0	0	0	0	0	0	0	0	0	0	0	0	0	0	0	Females		
0	0	0	0	0	0	0	0	0	0	0	0	0	0	0	0	0	0	1	0	10	26	3	1	Males	Rkhih	Ar Rayth
0	0	0	0	0	0	0	0	0	0	0	0	0	0	0	0	0	0	0	1	6	216	5	1	Females		
0	0	0	0	0	0	0	0	0	0	0	0	0	0	0	0	0	0	1	0	5	23	3	1	Males	Alruhuh Waltarf	Ar Rayth
0	0	0	0	0	0	0	0	0	0	0	0	0	0	0	0	0	0	0	0	0	0	0	0	Females		
0	0	0	0	0	0	0	0	0	0	0	0	0	0	0	0	0	0	0	1	9	99	3	1	Males	Alssaduh	Ar Rayth
0	0	0	0	0	0	0	0	0	0	0	0	0	0	0	0	0	0	0	0	0	0	0	0	Females		
0	0	0	0	0	0	0	0	0	0	0	0	0	0	0	0	0	0	0	1	11	130	6	1	Males	Alraas	Ar Rayth
0	0	0	0	0	0	0	0	0	0	0	0	0	0	0	0	0	0	0	0	0	0	0	0	Females		
0	0	0	0	0	0	0	0	0	0	0	0	0	0	0	0	0	0	1	0	10	52	3	1	Males	Aldamin	Ar Rayth
0	0	0	0	0	0	0	0	0	0	0	0	0	0	0	0	0	0	1	0	8	42	3	1	Females		
0	0	0	0	0	0	0	0	0	0	0	0	0	0	0	0	0	0	0	1	4	106	3	1	Males	Alearid	Amoud
0	0	0	0	0	0	0	0	0	0	0	0	0	0	0	0	0	0	1	0	9	63	3	1	Females		
0	0	0	0	0	0	0	0	0	0	0	0	0	0	0	0	0	0	1	0	13	117	6	1	Males	Muqazae	Maqza'
0	0	0	0	0	0	0	0	0	0	0	0	0	0	0	0	0	0	1	0	9	49	3	1	Females		

## Educational services at the populated area level

## Intermediate school 1-2

Evening Private intermediate						Private Intermediate						Evening Intermediate						General Intermediate						Gender	Populated area	Emirate or governorate or municipality
Number						Number						Number						Number								
Rented buildings	Owned buildings	Teachers	Students	Classes	Schools	Rented buildings	Owned buildings	Teachers	Students	Classes	Schools	Rented buildings	Owned buildings	Teachers	Students	Classes	Schools	Rented buildings	Owned buildings	Teachers	Students	Classes	Schools			
0	0	0	0	0	0	0	0	0	0	0	0	0	0	0	0	0	0	1	0	11	57	3	1	Males	Malatis	Malates
0	0	0	0	0	0	0	0	0	0	0	0	0	0	0	0	0	0	0	0	0	0	0	0	Females		
0	0	0	0	0	0	0	0	0	0	0	0	0	1	0	94	3	1	1	1	39	532	19	2	Males	Baysh	Baysh
0	0	0	0	0	0	0	0	0	0	0	0	0	0	0	0	0	0	1	2	51	673	18	3	Females		
0	0	0	0	0	0	0	0	0	0	0	0	0	0	0	0	0	0	0	1	13	109	6	1	Males	Baysh Aleulya	Baysh
0	0	0	0	0	0	0	0	0	0	0	0	0	0	0	0	0	0	1	0	13	76	4	1	Females		
0	0	0	0	0	0	0	0	0	0	0	0	0	0	0	0	0	0	1	0	7	83	4	1	Males	Alsharieuh	Baysh
0	0	0	0	0	0	0	0	0	0	0	0	0	0	0	0	0	0	1	0	9	74	3	1	Females		
0	0	0	0	0	0	0	0	0	0	0	0	0	0	0	0	0	0	0	1	11	173	6	1	Males	Alhuquw	Al Haqu
0	0	0	0	0	0	0	0	0	0	0	0	0	0	0	0	0	0	1	0	14	116	2	1	Females		
0	0	0	0	0	0	0	0	0	0	0	0	0	0	0	0	0	0	0	1	9	103	3	1	Males	Alqawam	Al Haqu
0	0	0	0	0	0	0	0	0	0	0	0	0	0	0	0	0	0	1	0	10	110	3	1	Females		
0	0	0	0	0	0	0	0	0	0	0	0	0	0	0	0	0	0	1	0	18	260	11	1	Males	Misilih	Masliyah
0	0	0	0	0	0	0	0	0	0	0	0	0	0	0	0	0	0	0	1	14	194	6	1	Females		
0	0	0	0	0	0	0	0	0	0	0	0	0	0	0	0	0	0	0	1	15	198	7	1	Males	Almataean	Masliyah
0	0	0	0	0	0	0	0	0	0	0	0	0	0	0	0	0	0	0	1	12	232	4	1	Females		
0	0	0	0	0	0	0	0	0	0	0	0	0	0	0	0	0	0	0	1	10	106	4	1	Males	Abwalhshaf	Al Khalawiyah and Al Negoua
0	0	0	0	0	0	0	0	0	0	0	0	0	0	0	0	0	0	1	0	10	117	2	1	Females		

## Educational services at the populated area level

## Intermediate school 1-2

Evening Private intermediate						Private Intermediate						Evening Intermediate						General Intermediate						Gender	Populated area	Emirate or governorate or municipality
Number						Number						Number						Number								
Rented buildings	Owned buildings	Teachers	Students	Classes	Schools	Rented buildings	Owned buildings	Teachers	Students	Classes	Schools	Rented buildings	Owned buildings	Teachers	Students	Classes	Schools	Rented buildings	Owned buildings	Teachers	Students	Classes	Schools			
0	0	0	0	0	0	0	0	0	0	0	0	0	0	0	0	0	0	0	1	9	76	3	1	Males	Alradahuh	Al Khalawiyah and Al Negoua
0	0	0	0	0	0	0	0	0	0	0	0	0	0	0	0	0	0	0	1	5	54	3	1	Females		
0	0	0	0	0	0	0	0	0	0	0	0	0	0	0	0	0	0	1	1	25	259	8	2	Males	Farsan	Farsan
0	0	0	0	0	0	0	0	0	0	0	0	0	0	0	0	0	0	0	1	24	274	8	1	Females		
0	0	0	0	0	0	0	0	0	0	0	0	0	0	0	0	0	0	0	1	6	35	3	1	Males	Sir	Farsan
0	0	0	0	0	0	0	0	0	0	0	0	0	0	0	0	0	0	0	1	8	27	3	1	Females		
0	0	0	0	0	0	0	0	0	0	0	0	0	0	0	0	0	0	0	1	9	12	3	1	Males	Alsaqid Walmahsur	Farsan
0	0	0	0	0	0	0	0	0	0	0	0	0	0	0	0	0	0	0	1	11	12	3	1	Females		
0	0	0	0	0	0	0	0	0	0	0	0	0	0	0	0	0	0	0	1	7	11	3	1	Males	Khatib	Farsan
0	0	0	0	0	0	0	0	0	0	0	0	0	0	0	0	0	0	0	1	11	13	3	1	Females		
0	0	0	0	0	0	0	0	0	0	0	0	1	1	0	79	6	2	1	0	20	192	9	1	Males	Alldayir	Ad Dair
0	0	0	0	0	0	0	0	0	0	0	0	0	0	0	0	0	0	3	0	34	391	11	3	Females		
0	0	0	0	0	0	0	0	0	0	0	0	0	0	0	0	0	0	0	0	0	0	0	0	Males	Alsintuh	Ad Dair
0	0	0	0	0	0	0	0	0	0	0	0	0	0	0	0	0	0	1	0	11	72	3	1	Females		
0	0	0	0	0	0	0	0	0	0	0	0	0	0	0	0	0	0	0	1	12	88	3	1	Males	Alqieqae	Ad Dair
0	0	0	0	0	0	0	0	0	0	0	0	0	0	0	0	0	0	0	0	0	0	0	0	Females		
0	0	0	0	0	0	0	0	0	0	0	0	0	0	0	0	0	0	1	0	3	48	3	1	Males	Khashir	Ad Dair
0	0	0	0	0	0	0	0	0	0	0	0	0	0	0	0	0	0	1	0	5	121	2	1	Females		



## Educational services at the populated area level

## Intermediate school 1-2

Evening Private intermediate						Private Intermediate						Evening Intermediate						General Intermediate						Gender	Populated area	Emirate or governorate or municipality
Number						Number						Number						Number								
Rented buildings	Owned buildings	Teachers	Students	Classes	Schools	Rented buildings	Owned buildings	Teachers	Students	Classes	Schools	Rented buildings	Owned buildings	Teachers	Students	Classes	Schools	Rented buildings	Owned buildings	Teachers	Students	Classes	Schools			
0	0	0	0	0	0	0	0	0	0	0	0	0	0	0	0	0	0	1	0	7	41	3	1	Males	Dhat Almisak	Ad Dair
0	0	0	0	0	0	0	0	0	0	0	0	0	0	0	0	0	0	0	0	0	0	0	0	Females		
0	0	0	0	0	0	0	0	0	0	0	0	0	0	0	0	0	0	1	0	4	65	4	1	Males	Khudur	Ad Dair
0	0	0	0	0	0	0	0	0	0	0	0	0	0	0	0	0	0	1	0	10	49	3	1	Females		
0	0	0	0	0	0	0	0	0	0	0	0	0	0	0	0	0	0	1	0	8	69	3	1	Males	Aleunquh	Ad Dair
0	0	0	0	0	0	0	0	0	0	0	0	0	0	0	0	0	0	0	0	0	0	0	0	Females		
0	0	0	0	0	0	0	0	0	0	0	0	0	0	0	0	0	0	1	0	8	33	3	1	Males	Nyd Aleshh	Ad Dair
0	0	0	0	0	0	0	0	0	0	0	0	0	0	0	0	0	0	1	0	9	39	3	1	Females		
0	0	0	0	0	0	0	0	0	0	0	0	0	0	0	0	0	0	0	0	0	0	0	0	Males	Dar Alqawayeuh	Ad Dair
0	0	0	0	0	0	0	0	0	0	0	0	0	0	0	0	0	0	1	0	11	17	3	1	Females		
0	0	0	0	0	0	0	0	0	0	0	0	0	0	0	0	0	0	1	0	6	51	3	1	Males	Nayd Sarman	Ad Dair
0	0	0	0	0	0	0	0	0	0	0	0	0	0	0	0	0	0	0	0	0	0	0	0	Females		
0	0	0	0	0	0	0	0	0	0	0	0	0	0	0	0	0	0	0	1	11	156	4	1	Males	Makharin Station	Ad Dair
0	0	0	0	0	0	0	0	0	0	0	0	0	0	0	0	0	0	1	0	11	91	4	1	Females		
0	0	0	0	0	0	0	0	0	0	0	0	0	0	0	0	0	0	1	0	8	43	3	1	Males	Ruh	Ad Dair
0	0	0	0	0	0	0	0	0	0	0	0	0	0	0	0	0	0	0	0	0	0	0	0	Females		
0	0	0	0	0	0	0	0	0	0	0	0	0	0	0	0	0	0	0	0	0	0	0	0	Males	Habibuh	Ad Dair
0	0	0	0	0	0	0	0	0	0	0	0	0	0	0	0	0	0	1	0	7	38	3	1	Females		

## Educational services at the populated area level

## Intermediate school 1-2

Evening Private intermediate						Private Intermediate						Evening Intermediate						General Intermediate						Gender	Populated area	Emirate or governorate or municipality
Number						Number						Number						Number								
Rented buildings	Owned buildings	Teachers	Students	Classes	Schools	Rented buildings	Owned buildings	Teachers	Students	Classes	Schools	Rented buildings	Owned buildings	Teachers	Students	Classes	Schools	Rented buildings	Owned buildings	Teachers	Students	Classes	Schools			
0	0	0	0	0	0	0	0	0	0	0	0	0	0	0	0	0	0	0	1	7	16	3	1	Males	Alkhawram	Ad Dair
0	0	0	0	0	0	0	0	0	0	0	0	0	0	0	0	0	0	0	0	0	0	0	0	Females		
0	0	0	0	0	0	0	0	0	0	0	0	0	0	0	0	0	0	1	0	11	68	3	1	Males	Algharbiuh	Al Hasher
0	0	0	0	0	0	0	0	0	0	0	0	0	0	0	0	0	0	1	0	9	55	3	1	Females		
0	0	0	0	0	0	0	0	0	0	0	0	0	0	0	0	0	0	1	0	4	43	3	1	Males	Nayd Almithih	Al Hasher
0	0	0	0	0	0	0	0	0	0	0	0	0	0	0	0	0	0	1	0	3	59	3	1	Females		
0	0	0	0	0	0	0	0	0	0	0	0	0	0	0	0	0	0	1	0	5	64	3	1	Males	Bayn Aleaynayn	Al Hasher
0	0	0	0	0	0	0	0	0	0	0	0	0	0	0	0	0	0	1	0	6	39	3	1	Females		
0	0	0	0	0	0	0	0	0	0	0	0	0	0	0	0	0	0	1	0	7	60	3	1	Males	Alkhalifuh	Al Hasher
0	0	0	0	0	0	0	0	0	0	0	0	0	0	0	0	0	0	1	0	9	55	3	1	Females		
0	0	0	0	0	0	0	0	0	0	0	0	0	0	0	0	0	0	0	0	0	0	0	0	Males	Alhudan	Al Zeidan
0	0	0	0	0	0	0	0	0	0	0	0	0	0	0	0	0	0	1	0	5	22	3	1	Females		
0	0	0	0	0	0	0	0	0	0	0	0	0	0	0	0	0	0	1	0	2	73	4	1	Males	Alwaghruh	Al Zeidan
0	0	0	0	0	0	0	0	0	0	0	0	0	0	0	0	0	0	1	0	3	74	3	1	Females		
0	0	0	0	0	0	0	0	0	0	0	0	0	0	0	0	0	0	1	0	6	91	4	1	Males	Wadi Arab Humur	Wadi Defa'
0	0	0	0	0	0	0	0	0	0	0	0	0	0	0	0	0	0	0	0	0	0	0	0	Females		
0	0	0	0	0	0	0	0	0	0	0	0	0	0	0	0	0	0	1	0	6	91	5	1	Males	Thehran	Wadi Defa'
0	0	0	0	0	0	0	0	0	0	0	0	0	0	0	0	0	0	1	0	5	82	3	1	Females		

## Educational services at the populated area level

## Intermediate school 1-2

Evening Private intermediate						Private Intermediate						Evening Intermediate						General Intermediate						Gender	Populated area	Emirate or governorate or municipality
Number						Number						Number						Number								
Rented buildings	Owned buildings	Teachers	Students	Classes	Schools	Rented buildings	Owned buildings	Teachers	Students	Classes	Schools	Rented buildings	Owned buildings	Teachers	Students	Classes	Schools	Rented buildings	Owned buildings	Teachers	Students	Classes	Schools			
0	0	0	0	0	0	0	0	0	0	0	0	0	0	0	0	0	0	0	0	0	0	0	0	Males	Wadi Humur	Wadi Defa'
0	0	0	0	0	0	0	0	0	0	0	0	0	0	0	0	0	0	1	0	8	35	3	1	Females		
0	0	0	0	0	0	0	0	0	0	0	0	0	0	0	0	0	0	1	0	14	134	5	1	Males	Athwan	Athwan
0	0	0	0	0	0	0	0	0	0	0	0	0	0	0	0	0	0	1	0	7	80	3	1	Females		
0	0	0	0	0	0	0	0	0	0	0	0	0	0	0	0	0	0	1	0	11	76	5	1	Males	As-Sarah	Athwan
0	0	0	0	0	0	0	0	0	0	0	0	0	0	0	0	0	0	1	0	4	62	3	1	Females		
0	0	0	0	0	0	0	0	0	0	0	0	0	0	0	0	0	0	0	0	0	0	0	0	Males	Naamah	Athwan
0	0	0	0	0	0	0	0	0	0	0	0	0	0	0	0	0	0	1	0	11	56	3	1	Females		
0	0	0	0	0	0	0	0	0	0	0	0	0	0	0	0	0	0	1	0	9	86	3	1	Males	As-Salaf	As-Salaf
0	0	0	0	0	0	0	0	0	0	0	0	0	0	0	0	0	0	1	0	9	45	3	1	Females		
0	0	0	0	0	0	0	0	0	0	0	0	0	0	0	0	0	0	1	0	5	60	3	1	Males	Al Janbah	Al Janbah
0	0	0	0	0	0	0	0	0	0	0	0	0	0	0	0	0	0	0	1	3	54	3	1	Females		
0	0	0	0	0	0	0	0	0	0	0	0	0	1	0	186	6	1	0	2	31	423	14	2	Males	Ahad al Masariyah	Ahad Al Masariyah
0	0	0	0	0	0	0	0	0	0	0	0	0	0	0	0	0	0	2	2	69	814	22	4	Females		
0	0	0	0	0	0	0	0	0	0	0	0	0	0	0	0	0	0	0	1	21	335	9	1	Males	Ramadah	Ahad Al Masariyah
0	0	0	0	0	0	0	0	0	0	0	0	0	0	0	0	0	0	0	1	15	335	8	1	Females		
0	0	0	0	0	0	0	0	0	0	0	0	0	0	0	0	0	0	0	1	14	133	6	1	Males	Al Baytaryah	Ahad Al Masariyah
0	0	0	0	0	0	0	0	0	0	0	0	0	0	0	0	0	0	0	0	0	0	0	0	Females		

The sixteenth services guide 2017\_Region Jazan

## Educational services at the populated area level

## Intermediate school 1-2

Evening Private intermediate						Private Intermediate						Evening Intermediate						General Intermediate						Gender	Populated area	Emirate or governorate or municipality
Number						Number						Number						Number								
Rented buildings	Owned buildings	Teachers	Students	Classes	Schools	Rented buildings	Owned buildings	Teachers	Students	Classes	Schools	Rented buildings	Owned buildings	Teachers	Students	Classes	Schools	Rented buildings	Owned buildings	Teachers	Students	Classes	Schools			
0	0	0	0	0	0	0	0	0	0	0	0	0	0	0	0	0	0	1	0	18	222	8	1	Males	Al Monjarah	Ahad Al Masariyah
0	0	0	0	0	0	0	0	0	0	0	0	0	0	0	0	0	0	0	1	14	176	6	1	Females		
0	0	0	0	0	0	0	0	0	0	0	0	0	0	0	0	0	0	0	1	14	161	6	1	Males	Qanborah	Ahad Al Masariyah
0	0	0	0	0	0	0	0	0	0	0	0	0	0	0	0	0	0	1	0	3	69	2	1	Females		
0	0	0	0	0	0	0	0	0	0	0	0	0	0	0	0	0	0	0	1	13	155	4	1	Males	Al Makhshalyah	Ahad Al Masariyah
0	0	0	0	0	0	0	0	0	0	0	0	0	0	0	0	0	0	0	2	29	630	14	2	Females		
0	0	0	0	0	0	0	0	0	0	0	0	0	1	0	16	2	1	0	3	40	609	21	3	Males	Al Hasamah	Ahad Al Masariyah
0	0	0	0	0	0	0	0	0	0	0	0	0	0	0	0	0	0	0	2	15	109	4	2	Females		
0	0	0	0	0	0	0	0	0	0	0	0	0	0	0	0	0	0	0	0	0	0	0	0	Males	Al Hagnabah	Ahad Al Masariyah
0	0	0	0	0	0	0	0	0	0	0	0	0	0	0	0	0	0	0	1	13	149	5	1	Females		
0	0	0	0	0	0	0	0	0	0	0	0	0	0	0	0	0	0	0	1	14	152	5	1	Males	Al Juadiyah	Ahad Al Masariyah
0	0	0	0	0	0	0	0	0	0	0	0	0	0	0	0	0	0	0	0	0	0	0	0	Females		
0	0	0	0	0	0	0	0	0	0	0	0	0	0	0	0	0	0	0	1	9	86	2	1	Males	Al Amerah As-Sufla (Al Hamedah)	Ahad Al Masariyah
0	0	0	0	0	0	0	0	0	0	0	0	0	0	0	0	0	0	0	0	0	0	0	0	Females		
0	0	0	0	0	0	0	0	0	0	0	0	0	0	0	0	0	0	0	1	17	117	5	1	Males	As-Suwaydeyah	Ahad Al Masariyah
0	0	0	0	0	0	0	0	0	0	0	0	0	0	0	0	0	0	0	0	0	0	0	0	Females		
0	0	0	0	0	0	0	0	0	0	0	0	0	0	0	0	0	0	0	1	10	181	6	1	Males	Az-Zaberah	Ahad Al Masariyah
0	0	0	0	0	0	0	0	0	0	0	0	0	0	0	0	0	0	0	1	9	106	2	1	Females		

## Educational services at the populated area level

## Intermediate school 1-2

Evening Private intermediate						Private Intermediate						Evening Intermediate						General Intermediate						Gender	Populated area	Emirate or governorate or municipality
Number						Number						Number						Number								
Rented buildings	Owned buildings	Teachers	Students	Classes	Schools	Rented buildings	Owned buildings	Teachers	Students	Classes	Schools	Rented buildings	Owned buildings	Teachers	Students	Classes	Schools	Rented buildings	Owned buildings	Teachers	Students	Classes	Schools			
0	0	0	0	0	0	0	0	0	0	0	0	0	0	0	0	0	0	0	1	10	117	4	1	Males	Al Badawi	Ahad Al Masariyah
0	0	0	0	0	0	0	0	0	0	0	0	0	0	0	0	0	0	0	1	11	109	2	1	Females		
0	0	0	0	0	0	0	0	0	0	0	0	0	0	0	0	0	0	0	0	0	0	0	0	Males	Al Husamah	Ahad Al Masariyah
0	0	0	0	0	0	0	0	0	0	0	0	0	0	0	0	0	0	1	0	12	55	2	1	Females		
0	0	0	0	0	0	0	0	0	0	0	0	0	0	0	0	0	0	0	1	12	171	6	1	Males	Juha	Ahad Al Masariyah
0	0	0	0	0	0	0	0	0	0	0	0	0	0	0	0	0	0	0	1	16	137	6	1	Females		
0	0	0	0	0	0	0	0	0	0	0	0	0	0	0	0	0	0	0	2	38	449	15	2	Males	Al Madaya	Al Hakamiyah
0	0	0	0	0	0	0	0	0	0	0	0	0	0	0	0	0	0	1	0	21	289	9	1	Females		
0	0	0	0	0	0	0	0	0	0	0	0	0	0	0	0	0	0	0	1	18	213	7	1	Males	Mazhara	Al Hakamiyah
0	0	0	0	0	0	0	0	0	0	0	0	0	0	0	0	0	0	0	1	16	229	8	1	Females		
0	0	0	0	0	0	0	0	0	0	0	0	0	0	0	0	0	0	0	1	9	83	3	1	Males	Al Wahla	Al Hakamiyah
0	0	0	0	0	0	0	0	0	0	0	0	0	0	0	0	0	0	1	0	9	137	3	1	Females		
0	0	0	0	0	0	0	0	0	0	0	0	0	0	0	0	0	0	0	1	12	112	6	1	Males	Al Marabi	Al Hakamiyah
0	0	0	0	0	0	0	0	0	0	0	0	0	0	0	0	0	0	0	1	20	203	6	1	Females		
0	0	0	0	0	0	0	0	0	0	0	0	0	1	0	31	3	1	0	2	40	463	18	2	Males	Al-Aydabi	Al Aydabi
0	0	0	0	0	0	0	0	0	0	0	0	0	0	0	0	0	0	3	0	31	544	15	3	Females		
0	0	0	0	0	0	0	0	0	0	0	0	0	0	0	0	0	0	0	1	13	147	6	1	Males	Ayban	Bilghazi
0	0	0	0	0	0	0	0	0	0	0	0	0	0	0	0	0	0	0	1	10	185	5	1	Females		

## Educational services at the populated area level

## Intermediate school 1-2

Evening Private intermediate						Private Intermediate						Evening Intermediate						General Intermediate						Gender	Populated area	Emirate or governorate or municipality
Number						Number						Number						Number								
Rented buildings	Owned buildings	Teachers	Students	Classes	Schools	Rented buildings	Owned buildings	Teachers	Students	Classes	Schools	Rented buildings	Owned buildings	Teachers	Students	Classes	Schools	Rented buildings	Owned buildings	Teachers	Students	Classes	Schools			
0	0	0	0	0	0	0	0	0	0	0	0	0	0	0	0	0	0	1	0	13	119	6	1	Males	Al Hunayah	Bilghazi
0	0	0	0	0	0	0	0	0	0	0	0	0	0	0	0	0	0	1	0	14	114	4	1	Females		
0	0	0	0	0	0	0	0	0	0	0	0	0	0	0	0	0	0	0	1	18	125	6	1	Males	Al Qaa	Bilghazi
0	0	0	0	0	0	0	0	0	0	0	0	0	0	0	0	0	0	0	0	0	0	0	0	Females		
0	0	0	0	0	0	0	0	0	0	0	0	0	0	0	0	0	0	1	0	9	16	3	1	Males	Hubayel Hazaf	Bilghazi
0	0	0	0	0	0	0	0	0	0	0	0	0	0	0	0	0	0	1	0	9	14	3	1	Females		
0	0	0	0	0	0	0	0	0	0	0	0	0	0	0	0	0	0	0	1	6	91	4	1	Males	Hubayel Ar-Razm	Bilghazi
0	0	0	0	0	0	0	0	0	0	0	0	0	0	0	0	0	0	1	0	9	85	2	1	Females		
0	0	0	0	0	0	0	0	0	0	0	0	1	0	0	132	3	1	0	1	16	202	5	1	Males	Al-Ardha	Al Aridah
0	0	0	0	0	0	0	0	0	0	0	0	0	0	0	0	0	0	1	1	43	525	13	2	Females		
0	0	0	0	0	0	0	0	0	0	0	0	0	0	0	0	0	0	0	0	0	0	0	0	Males	Bathan Al Asfal	Al Aridah
0	0	0	0	0	0	0	0	0	0	0	0	0	0	0	0	0	0	1	0	9	107	3	1	Females		
0	0	0	0	0	0	0	0	0	0	0	0	0	0	0	0	0	0	0	1	14	167	6	1	Males	Al Khal	Al Aridah
0	0	0	0	0	0	0	0	0	0	0	0	0	0	0	0	0	0	0	0	0	0	0	0	Females		
0	0	0	0	0	0	0	0	0	0	0	0	0	0	0	0	0	0	0	1	15	208	6	1	Males	Qaem Al Uqum Al Fajr	Al Aridah
0	0	0	0	0	0	0	0	0	0	0	0	0	0	0	0	0	0	0	1	15	245	5	1	Females		
0	0	0	0	0	0	0	0	0	0	0	0	0	0	0	0	0	0	1	0	9	56	3	1	Males	Al Maskyah	Al Aridah
0	0	0	0	0	0	0	0	0	0	0	0	0	0	0	0	0	0	1	0	10	103	4	1	Females		

## Educational services at the populated area level

## Intermediate school 1-2

Evening Private intermediate						Private Intermediate						Evening Intermediate						General Intermediate						Gender	Populated area	Emirate or governorate or municipality
Number						Number						Number						Number								
Rented buildings	Owned buildings	Teachers	Students	Classes	Schools	Rented buildings	Owned buildings	Teachers	Students	Classes	Schools	Rented buildings	Owned buildings	Teachers	Students	Classes	Schools	Rented buildings	Owned buildings	Teachers	Students	Classes	Schools			
0	0	0	0	0	0	0	0	0	0	0	0	0	0	0	0	0	0	1	0	7	26	3	1	Males	Khabatah	Al Aridah
0	0	0	0	0	0	0	0	0	0	0	0	0	0	0	0	0	0	1	0	9	14	3	1	Females		
0	0	0	0	0	0	0	0	0	0	0	0	0	0	0	0	0	0	0	0	0	0	0	0	Males	Al Araqah	Al Aridah
0	0	0	0	0	0	0	0	0	0	0	0	0	0	0	0	0	0	1	0	8	20	3	1	Females		
0	0	0	0	0	0	0	0	0	0	0	0	0	0	0	0	0	0	1	0	6	48	3	1	Males	Az-Zahrani	Al Aridah
0	0	0	0	0	0	0	0	0	0	0	0	0	0	0	0	0	0	1	0	6	23	3	1	Females		
0	0	0	0	0	0	0	0	0	0	0	0	0	0	0	0	0	0	1	0	9	36	3	1	Males	Al Karrus	Al Aridah
0	0	0	0	0	0	0	0	0	0	0	0	0	0	0	0	0	0	0	0	0	0	0	0	Females		
0	0	0	0	0	0	0	0	0	0	0	0	0	0	0	0	0	0	1	0	7	29	3	1	Males	Al Quraah	Al Aridah
0	0	0	0	0	0	0	0	0	0	0	0	0	0	0	0	0	0	1	0	9	35	2	1	Females		
0	0	0	0	0	0	0	0	0	0	0	0	0	0	0	0	0	0	1	0	5	21	2	1	Males	Al Abbasi	Al Aridah
0	0	0	0	0	0	0	0	0	0	0	0	0	0	0	0	0	0	0	0	0	0	0	0	Females		
0	0	0	0	0	0	0	0	0	0	0	0	0	0	0	0	0	0	0	1	14	146	4	1	Males	Merah Az-Zeaab	Al Aridah
0	0	0	0	0	0	0	0	0	0	0	0	0	0	0	0	0	0	0	1	5	97	3	1	Females		
0	0	0	0	0	0	0	0	0	0	0	0	0	0	0	0	0	0	0	1	10	66	3	1	Males	Wadi As-Sahyah	Al Aridah
0	0	0	0	0	0	0	0	0	0	0	0	0	0	0	0	0	0	0	1	3	56	2	1	Females		
0	0	0	0	0	0	0	0	0	0	0	0	0	0	0	0	0	0	0	0	0	0	0	0	Males	Al Qanabir	Al Aridah
0	0	0	0	0	0	0	0	0	0	0	0	0	0	0	0	0	0	0	1	14	270	5	1	Females		

The sixteenth services guide 2017\_Region Jazan

## Educational services at the populated area level

## Intermediate school 1-2

Evening Private intermediate						Private Intermediate						Evening Intermediate						General Intermediate						Gender	Populated area	Emirate or governorate or municipality
Number						Number						Number						Number								
Rented buildings	Owned buildings	Teachers	Students	Classes	Schools	Rented buildings	Owned buildings	Teachers	Students	Classes	Schools	Rented buildings	Owned buildings	Teachers	Students	Classes	Schools	Rented buildings	Owned buildings	Teachers	Students	Classes	Schools			
0	0	0	0	0	0	0	0	0	0	0	0	0	0	0	0	0	0	0	1	12	112	4	1	Males	Araq	Al Aridah
0	0	0	0	0	0	0	0	0	0	0	0	0	0	0	0	0	0	0	0	0	0	0	0	Females		
0	0	0	0	0	0	0	0	0	0	0	0	0	0	0	0	0	0	0	2	27	450	12	2	Males	Ad-Dahrah	Al Aridah
0	0	0	0	0	0	0	0	0	0	0	0	0	0	0	0	0	0	1	0	14	187	4	1	Females		
0	0	0	0	0	0	0	0	0	0	0	0	0	0	0	0	0	0	0	1	12	100	4	1	Males	Abo Al Asherah	Al Aridah
0	0	0	0	0	0	0	0	0	0	0	0	0	0	0	0	0	0	1	0	9	67	3	1	Females		
0	0	0	0	0	0	0	0	0	0	0	0	0	0	0	0	0	0	1	0	6	53	3	1	Males	Al Lawat	Al Aridah
0	0	0	0	0	0	0	0	0	0	0	0	0	0	0	0	0	0	0	0	0	0	0	0	Females		
0	0	0	0	0	0	0	0	0	0	0	0	0	0	0	0	0	0	0	0	0	0	0	0	Males	Al Magazee	Qais
0	0	0	0	0	0	0	0	0	0	0	0	0	0	0	0	0	0	0	1	14	18	3	1	Females		
0	0	0	0	0	0	0	0	0	0	0	0	0	0	0	0	0	0	1	0	8	25	3	1	Males	As-Saadi	Qais
0	0	0	0	0	0	0	0	0	0	0	0	0	0	0	0	0	0	1	0	9	16	3	1	Females		
0	0	0	0	0	0	0	0	0	0	0	0	0	0	0	0	0	0	1	0	9	28	3	1	Males	Lahj Al Qelaa	Qais
0	0	0	0	0	0	0	0	0	0	0	0	0	0	0	0	0	0	1	0	10	16	3	1	Females		
0	0	0	0	0	0	0	0	0	0	0	0	0	0	0	0	0	0	0	1	13	198	4	1	Males	Al Qasba	Al Qasba
0	0	0	0	0	0	0	0	0	0	0	0	0	0	0	0	0	0	0	1	12	206	4	1	Females		
0	0	0	0	0	0	0	0	0	0	0	0	0	1	0	46	3	1	0	1	13	174	6	1	Males	Dabeer	Al Qasba
0	0	0	0	0	0	0	0	0	0	0	0	0	0	0	0	0	0	1	0	13	274	6	1	Females		



## Educational services at the populated area level

## Intermediate school 1-2

Evening Private intermediate						Private Intermediate						Evening Intermediate						General Intermediate						Gender	Populated area	Emirate or governorate or municipality				
Number						Number						Number						Number												
Rented buildings	Owned buildings	Teachers	Students	Classes	Schools	Rented buildings	Owned buildings	Teachers	Students	Classes	Schools	Rented buildings	Owned buildings	Teachers	Students	Classes	Schools	Rented buildings	Owned buildings	Teachers	Students	Classes	Schools							
0	0	0	0	0	0	0	0	0	0	0	0	0	0	0	0	0	0	0	0	0	0	0	0	0	0	0	0	Males	Al Hanbakah	Al Qasba
0	0	0	0	0	0	0	0	0	0	0	0	0	0	0	0	0	0	1	0	5	71	3	1	Females						
0	0	0	0	0	0	0	0	0	0	0	0	0	0	0	0	0	0	1	0	4	39	3	1	Males	Al Manakei	Al Qasba				
0	0	0	0	0	0	0	0	0	0	0	0	0	0	0	0	0	0	0	0	0	0	0	0	Females						
0	0	0	0	0	0	0	0	0	0	0	0	0	0	0	0	0	0	0	0	0	0	0	0	Males	Al Ozon and Al Waqei	Al Qasba				
0	0	0	0	0	0	0	0	0	0	0	0	0	0	0	0	0	0	1	0	6	31	3	1	Females						
0	0	0	0	0	0	0	0	0	0	0	0	0	0	0	0	0	0	1	0	6	33	3	1	Males	Zuber Hamyah	Al Qasba				
0	0	0	0	0	0	0	0	0	0	0	0	0	0	0	0	0	0	0	0	0	0	0	0	Females						
0	0	0	0	0	0	0	0	0	0	0	0	0	0	0	0	0	0	1	0	10	32	3	1	Males	Al Jumaymah	Al Qasba				
0	0	0	0	0	0	0	0	0	0	0	0	0	0	0	0	0	0	0	0	0	0	0	0	Females						
0	0	0	0	0	0	0	0	0	0	0	0	0	0	0	0	0	0	0	0	0	0	0	0	Males	Gharbye Al Ateef	Al Qasba				
0	0	0	0	0	0	0	0	0	0	0	0	0	0	0	0	0	0	1	0	8	63	3	1	Females						
0	0	0	0	0	0	0	0	0	0	0	0	0	0	0	0	0	0	1	0	12	49	2	1	Males	Ar-Radfayn	Al Qasba				
0	0	0	0	0	0	0	0	0	0	0	0	0	0	0	0	0	0	0	0	0	0	0	0	Females						
0	0	0	0	0	0	0	0	0	0	0	0	0	0	0	0	0	0	1	0	8	67	3	1	Males	Al Khayei	Al Qasba				
0	0	0	0	0	0	0	0	0	0	0	0	0	0	0	0	0	0	0	0	0	0	0	0	Females						
0	0	0	0	0	0	0	0	0	0	0	0	0	0	0	0	0	0	0	1	7	74	3	1	Males	Qaem Ahmadeni	Al Qasba				
0	0	0	0	0	0	0	0	0	0	0	0	0	0	0	0	0	0	0	0	0	0	0	0	Females						

## Educational services at the populated area level

## Intermediate school 1-2

Evening Private intermediate						Private Intermediate						Evening Intermediate						General Intermediate						Gender	Populated area	Emirate or governorate or municipality
Number						Number						Number						Number								
Rented buildings	Owned buildings	Teachers	Students	Classes	Schools	Rented buildings	Owned buildings	Teachers	Students	Classes	Schools	Rented buildings	Owned buildings	Teachers	Students	Classes	Schools	Rented buildings	Owned buildings	Teachers	Students	Classes	Schools			
0	0	0	0	0	0	0	0	0	0	0	0	0	0	0	0	0	0	0	1	19	200	5	1	Males	Al Humayraa	Humayraa
0	0	0	0	0	0	0	0	0	0	0	0	0	0	0	0	0	0	0	1	11	200	6	1	Females		
0	0	0	0	0	0	0	0	0	0	0	0	0	0	0	0	0	0	0	1	9	46	3	1	Males	Ar-Rad	Humayraa
0	0	0	0	0	0	0	0	0	0	0	0	0	0	0	0	0	0	0	0	0	0	0	0	Females		
0	0	0	0	0	0	0	0	0	0	0	0	0	0	0	0	0	0	0	1	9	51	3	1	Males	Ad-Daqiyqah	Humayraa
0	0	0	0	0	0	0	0	0	0	0	0	0	0	0	0	0	0	0	0	0	0	0	0	Females		
0	0	0	0	0	0	0	0	0	0	0	0	0	0	0	0	0	0	0	1	11	72	3	1	Males	Al Sayabah	Humayraa
0	0	0	0	0	0	0	0	0	0	0	0	0	0	0	0	0	0	0	1	7	96	3	1	Females		
0	0	0	0	0	0	0	0	0	0	0	0	0	1	0	91	3	1	0	1	17	221	6	1	Males	Ad-Darb	Ad Darb
0	0	0	0	0	0	0	0	0	0	0	0	0	0	0	0	0	0	1	0	11	202	5	1	Females		
0	0	0	0	0	0	0	0	0	0	0	0	0	0	0	0	0	0	0	1	16	176	8	1	Males	Al Qaem Al Asfal	Ad Darb
0	0	0	0	0	0	0	0	0	0	0	0	0	0	0	0	0	0	0	1	11	183	5	1	Females		
0	0	0	0	0	0	0	0	0	0	0	0	0	0	0	0	0	0	0	1	6	41	3	1	Males	Bahra	Ad Darb
0	0	0	0	0	0	0	0	0	0	0	0	0	0	0	0	0	0	0	0	0	0	0	0	Females		
0	0	0	0	0	0	0	0	0	0	0	0	0	0	0	0	0	0	0	1	16	227	8	1	Males	Abu AlSadad	Ad Darb
0	0	0	0	0	0	0	0	0	0	0	0	0	0	0	0	0	0	0	1	20	226	7	1	Females		
0	0	0	0	0	0	0	0	0	0	0	0	0	0	0	0	0	0	0	1	9	42	3	1	Males	Reem	Reem
0	0	0	0	0	0	0	0	0	0	0	0	0	0	0	0	0	0	0	0	0	0	0	0	Females		

## Educational services at the populated area level

## Intermediate school 1-2

Evening Private intermediate						Private Intermediate						Evening Intermediate						General Intermediate						Gender	Populated area	Emirate or governorate or municipality
Number						Number						Number						Number								
Rented buildings	Owned buildings	Teachers	Students	Classes	Schools	Rented buildings	Owned buildings	Teachers	Students	Classes	Schools	Rented buildings	Owned buildings	Teachers	Students	Classes	Schools	Rented buildings	Owned buildings	Teachers	Students	Classes	Schools			
0	0	0	0	0	0	0	0	0	0	0	0	0	0	0	0	0	0	0	1	7	48	3	1	Males	Jandalah	Reem
0	0	0	0	0	0	0	0	0	0	0	0	0	0	0	0	0	0	0	1	8	34	3	1	Females		
0	0	0	0	0	0	0	0	0	0	0	0	0	0	0	0	0	0	0	2	14	193	9	2	Males	Al Shaqiq	Al Shaqiq
0	0	0	0	0	0	0	0	0	0	0	0	0	0	0	0	0	0	0	1	21	185	7	1	Females		
0	0	0	0	0	0	0	0	0	0	0	0	0	0	0	0	0	0	0	1	7	88	4	1	Males	As-Saqaan	Al Shaqiq
0	0	0	0	0	0	0	0	0	0	0	0	0	0	0	0	0	0	0	0	0	0	0	0	Females		
0	0	0	0	0	0	0	0	0	0	0	0	0	0	0	0	0	0	0	1	6	75	3	1	Males	Al Masmur	Al Shaqiq
0	0	0	0	0	0	0	0	0	0	0	0	0	0	0	0	0	0	0	1	8	72	3	1	Females		
0	0	0	0	0	0	0	0	0	0	0	0	0	0	0	0	0	0	0	1	9	78	3	1	Males	Al Hagnabah	Al Shaqiq
0	0	0	0	0	0	0	0	0	0	0	0	0	0	0	0	0	0	0	1	9	55	3	1	Females		
0	0	0	0	0	0	0	0	0	0	0	0	0	0	0	0	0	0	0	0	0	0	0	0	Males	At-Tahlyah	Al Shaqiq
0	0	0	0	0	0	0	0	0	0	0	0	0	0	0	0	0	0	0	1	8	62	3	1	Females		
0	0	0	0	0	0	0	0	0	0	0	0	0	0	0	0	0	0	0	1	11	45	3	1	Males	Ar-Rusasah	Al Shaqiq
0	0	0	0	0	0	0	0	0	0	0	0	0	0	0	0	0	0	0	1	5	43	2	1	Females		
0	0	0	0	0	0	0	0	0	0	0	0	0	0	0	0	0	0	0	1	9	102	3	1	Males	Atoud	Atoud
0	0	0	0	0	0	0	0	0	0	0	0	0	0	0	0	0	0	0	1	8	109	2	1	Females		
0	0	0	0	0	0	0	0	0	0	0	0	0	0	0	0	0	0	0	1	9	77	4	1	Males	Manshabah	Atoud
0	0	0	0	0	0	0	0	0	0	0	0	0	0	0	0	0	0	1	0	9	102	4	1	Females		

## Educational services at the populated area level

## Intermediate school 1-2

Evening Private intermediate						Private Intermediate						Evening Intermediate						General Intermediate						Gender	Populated area	Emirate or governorate or municipality
Number						Number						Number						Number								
Rented buildings	Owned buildings	Teachers	Students	Classes	Schools	Rented buildings	Owned buildings	Teachers	Students	Classes	Schools	Rented buildings	Owned buildings	Teachers	Students	Classes	Schools	Rented buildings	Owned buildings	Teachers	Students	Classes	Schools			
0	0	0	0	0	0	0	0	0	0	0	0	0	0	0	0	0	0	0	1	13	158	6	1	Males	Samarah (and its farms)	Samra
0	0	0	0	0	0	0	0	0	0	0	0	0	0	0	0	0	0	0	1	9	93	3	1	Females		
0	0	0	0	0	0	0	0	0	0	0	0	0	0	0	0	0	0	0	1	13	128	4	1	Males	Al Mubarakah	At Tuwal
0	0	0	0	0	0	0	0	0	0	0	0	0	0	0	0	0	0	0	1	17	144	4	1	Females		
0	0	0	0	0	0	0	0	0	0	0	0	0	0	0	0	0	0	0	1	8	149	6	1	Males	An-Nujamyah	At Tuwal
0	0	0	0	0	0	0	0	0	0	0	0	0	0	0	0	0	0	0	1	20	138	5	1	Females		
0	0	0	0	0	0	0	0	0	0	0	0	0	0	0	0	0	0	0	1	14	146	6	1	Males	Al Tewal	At Tuwal
0	0	0	0	0	0	0	0	0	0	0	0	0	0	0	0	0	0	2	0	30	186	8	2	Females		
0	0	0	0	0	0	0	0	0	0	0	0	0	0	0	0	0	0	1	0	12	64	4	1	Males	Ash-Shamhanyah Al Olya	At Tuwal
0	0	0	0	0	0	0	0	0	0	0	0	0	0	0	0	0	0	0	0	0	0	0	0	Females		
0	0	0	0	0	0	0	0	0	0	0	0	0	0	0	0	0	0	0	1	13	16	3	1	Males	Al Khawjarah	At Tuwal
0	0	0	0	0	0	0	0	0	0	0	0	0	0	0	0	0	0	0	1	8	11	3	1	Females		
0	0	0	0	0	0	0	0	0	0	0	0	0	0	0	0	0	0	0	1	11	73	4	1	Males	Al Mujanah	At Tuwal
0	0	0	0	0	0	0	0	0	0	0	0	0	0	0	0	0	0	1	0	14	119	5	1	Females		
0	0	0	0	0	0	0	0	0	0	0	0	0	0	0	0	0	0	0	1	9	69	3	1	Males	Shuab Az-Zaib	At Tuwal
0	0	0	0	0	0	0	0	0	0	0	0	0	0	0	0	0	0	1	0	10	82	3	1	Females		
0	0	0	0	0	0	0	0	0	0	0	0	0	0	0	0	0	0	0	1	13	127	6	1	Males	Al Musem	Al Mwassam
0	0	0	0	0	0	0	0	0	0	0	0	0	0	0	0	0	0	0	1	9	107	3	1	Females		

## Educational services at the populated area level

## Intermediate school 1-2

Evening Private intermediate						Private Intermediate						Evening Intermediate						General Intermediate						Gender	Populated area	Emirate or governorate or municipality
Number						Number						Number						Number								
Rented buildings	Owned buildings	Teachers	Students	Classes	Schools	Rented buildings	Owned buildings	Teachers	Students	Classes	Schools	Rented buildings	Owned buildings	Teachers	Students	Classes	Schools	Rented buildings	Owned buildings	Teachers	Students	Classes	Schools			
0	0	0	0	0	0	0	0	0	0	0	0	0	0	0	0	0	0	0	0	0	0	0	0	Males	Az-Zarabah	Al Mwassam
0	0	0	0	0	0	0	0	0	0	0	0	0	0	0	0	0	0	1	0	15	121	3	1	Females		
0	0	0	0	0	0	0	0	0	0	0	0	0	0	0	0	0	0	0	1	11	46	3	1	Males	Al Arjeen	Al Mwassam
0	0	0	0	0	0	0	0	0	0	0	0	0	0	0	0	0	0	0	1	8	77	2	1	Females		
0	0	0	0	0	0	0	0	0	0	0	0	0	0	0	0	0	0	0	0	0	0	0	0	Males	Al Aswadiyah	Al Mwassam
0	0	0	0	0	0	0	0	0	0	0	0	0	0	0	0	0	0	1	0	7	23	3	1	Females		
0	0	0	0	0	0	0	0	0	0	0	0	0	0	0	0	0	0	1	0	11	113	6	1	Males	Al Huthayrah	Al Mwassam
0	0	0	0	0	0	0	0	0	0	0	0	0	0	0	0	0	0	0	0	0	0	0	0	Females		
0	0	0	0	0	0	0	0	0	0	0	0	0	0	0	0	0	0	0	1	15	168	6	1	Males	Zamzam	Al Mwassam
0	0	0	0	0	0	0	0	0	0	0	0	0	0	0	0	0	0	0	1	9	118	3	1	Females		
0	0	0	0	0	0	0	0	0	0	0	0	1	0	0	148	3	1	2	0	33	306	12	2	Males	Al Mushref	Harub
0	0	0	0	0	0	0	0	0	0	0	0	0	0	0	0	0	0	1	0	22	377	6	1	Females		
0	0	0	0	0	0	0	0	0	0	0	0	0	0	0	0	0	0	0	1	11	129	4	1	Males	Al Jawf Al Aala	Harub
0	0	0	0	0	0	0	0	0	0	0	0	0	0	0	0	0	0	0	0	0	0	0	0	Females		
0	0	0	0	0	0	0	0	0	0	0	0	0	0	0	0	0	0	0	1	11	58	2	1	Males	Suhayd	Harub
0	0	0	0	0	0	0	0	0	0	0	0	0	0	0	0	0	0	0	0	0	0	0	0	Females		
0	0	0	0	0	0	0	0	0	0	0	0	0	0	0	0	0	0	1	0	5	67	3	1	Males	Al Khaz	Minjed
0	0	0	0	0	0	0	0	0	0	0	0	0	0	0	0	0	0	1	0	9	89	2	1	Females		

## Educational services at the populated area level

## Intermediate school 1-2

Evening Private intermediate						Private Intermediate						Evening Intermediate						General Intermediate						Gender	Populated area	Emirate or governorate or municipality
Number						Number						Number						Number								
Rented buildings	Owned buildings	Teachers	Students	Classes	Schools	Rented buildings	Owned buildings	Teachers	Students	Classes	Schools	Rented buildings	Owned buildings	Teachers	Students	Classes	Schools	Rented buildings	Owned buildings	Teachers	Students	Classes	Schools			
0	0	0	0	0	0	0	0	0	0	0	0	0	0	0	0	0	0	0	0	0	0	0	0	Males	As-Serb	Wase'a
0	0	0	0	0	0	0	0	0	0	0	0	0	0	0	0	0	0	1	0	14	155	4	1	Females		
0	0	0	0	0	0	0	0	0	0	0	0	0	0	0	0	0	0	0	0	0	0	0	0	Males	Jua Shahdan	Wase'a
0	0	0	0	0	0	0	0	0	0	0	0	0	0	0	0	0	0	1	0	9	23	3	1	Females		
0	0	0	0	0	0	0	0	0	0	0	0	0	0	0	0	0	0	1	0	9	60	2	1	Males	Al Jazaah	Wase'a
0	0	0	0	0	0	0	0	0	0	0	0	0	0	0	0	0	0	1	0	11	40	3	1	Females		
0	0	0	0	0	0	0	0	0	0	0	0	0	0	0	0	0	0	0	0	0	0	0	0	Males	Al Owdiyah	Wase'a
0	0	0	0	0	0	0	0	0	0	0	0	0	0	0	0	0	0	1	0	8	37	2	1	Females		
0	0	0	0	0	0	0	0	0	0	0	0	0	0	0	0	0	0	0	1	6	69	3	1	Males	Ad-Dayaa	Wadi Razan
0	0	0	0	0	0	0	0	0	0	0	0	0	0	0	0	0	0	1	0	9	48	3	1	Females		
0	0	0	0	0	0	0	0	0	0	0	0	0	0	0	0	0	0	1	0	12	72	4	1	Males	Marus	Wadi Razan
0	0	0	0	0	0	0	0	0	0	0	0	0	0	0	0	0	0	0	0	0	0	0	0	Females		
0	0	0	0	0	0	0	0	0	0	0	0	0	0	0	0	0	0	1	0	7	71	3	1	Males	Hajn	Hajn
0	0	0	0	0	0	0	0	0	0	0	0	0	0	0	0	0	0	1	0	4	56	3	1	Females		
0	0	0	0	0	0	0	0	0	0	0	0	0	0	0	0	0	0	1	0	12	94	5	1	Males	Ned At-Talei	Fayfa
0	0	0	0	0	0	0	0	0	0	0	0	0	0	0	0	0	0	0	0	0	0	0	0	Females		
0	0	0	0	0	0	0	0	0	0	0	0	0	0	0	0	0	0	1	0	8	65	3	1	Males	Ned Abar	Fayfa
0	0	0	0	0	0	0	0	0	0	0	0	0	0	0	0	0	0	0	0	0	0	0	0	Females		

## Educational services at the populated area level

## Intermediate school 1-2

Evening Private intermediate						Private Intermediate						Evening Intermediate						General Intermediate						Gender	Populated area	Emirate or governorate or municipality				
Number						Number						Number						Number												
Rented buildings	Owned buildings	Teachers	Students	Classes	Schools	Rented buildings	Owned buildings	Teachers	Students	Classes	Schools	Rented buildings	Owned buildings	Teachers	Students	Classes	Schools	Rented buildings	Owned buildings	Teachers	Students	Classes	Schools							
0	0	0	0	0	0	0	0	0	0	0	0	0	0	0	0	0	0	0	0	0	0	0	0	0	0	0	0	Males	Buqaat Al Elaj	Fayfa
0	0	0	0	0	0	0	0	0	0	0	0	0	0	0	0	0	0	1	0	6	75	3	1	Females						
0	0	0	0	0	0	0	0	0	0	0	0	0	0	0	0	0	0	0	0	0	0	0	0	0	0	0	0	Males	Almunhem wa Az-Zur	Fayfa
0	0	0	0	0	0	0	0	0	0	0	0	0	0	0	0	0	0	1	0	9	43	2	1	Females						
0	0	0	0	0	0	0	0	0	0	0	0	0	0	0	0	0	0	1	0	2	78	4	1	Males	An-Nufayaah	Fayfa				
0	0	0	0	0	0	0	0	0	0	0	0	0	0	0	0	0	0	2	0	21	114	6	2	Females						
0	0	0	0	0	0	0	0	0	0	0	0	0	0	0	0	0	0	1	0	8	130	6	1	Males	Zeraa Aladween	Fayfa				
0	0	0	0	0	0	0	0	0	0	0	0	0	0	0	0	0	0	1	0	11	93	4	1	Females						
0	0	0	0	0	0	0	0	0	0	0	0	0	0	0	0	0	0	1	0	8	40	3	1	Males	Hazer	Fayfa				
0	0	0	0	0	0	0	0	0	0	0	0	0	0	0	0	0	0	1	0	8	39	3	1	Females						
0	0	0	0	0	0	0	0	0	0	0	0	0	0	0	0	0	0	0	0	0	0	0	0	0	0	0	0	Males	Zeraa Aleehi Ali	Fayfa
0	0	0	0	0	0	0	0	0	0	0	0	0	0	0	0	0	0	1	0	12	62	3	1	Females						
0	0	0	0	0	0	0	0	0	0	0	0	0	0	0	0	0	0	1	0	7	46	3	1	Males	Ned Majba	Fayfa				
0	0	0	0	0	0	0	0	0	0	0	0	0	0	0	0	0	0	0	0	0	0	0	0	Females						
0	0	0	0	0	0	0	0	0	0	0	0	0	0	0	0	0	0	1	0	11	65	5	1	Males	Alkhushaah wa Nuaymah wa	Fayfa				
0	0	0	0	0	0	0	0	0	0	0	0	0	0	0	0	0	0	1	0	7	81	3	1	Females						
0	0	0	0	0	0	0	0	0	0	0	0	0	0	0	0	0	0	1	0	8	58	3	1	Males	Altalha wa As-Samawyah and its	Fayfa				
0	0	0	0	0	0	0	0	0	0	0	0	0	0	0	0	0	0	1	0	7	41	3	1	Females						

## Educational services at the populated area level

## Intermediate school 2-2

International Intermediate						Intermediate private Quran						Intermediate Quran memorization						Gender	Populated area	Emirate or governorate or municipality
Number						Number						Number								
Rented buildings	Owne d buildings	Teachers	Students	Classes	Schools	Rented buildings	Owne d buildings	Teachers	Students	Classes	Schools	Rented buildings	Owne d buildings	Teachers	Students	Classes	Schools			
3	1	19	277	12	4	0	0	0	0	0	0	0	1	17	99	6	1	Males	Jayzan	Jazan
2	1	11	118	8	3	0	0	0	0	0	0	0	1	16	110	6	1	Females		
0	0	0	0	0	0	0	0	0	0	0	0	0	1	11	55	3	1	Males	Alfatihuh	Al Fatiha
0	0	0	0	0	0	0	0	0	0	0	0	0	0	0	0	0	0	Females		
0	0	0	0	0	0	0	0	0	0	0	0	0	1	10	120	6	1	Males	Sibya'	Sabya
1	0	19	184	12	1	0	0	0	0	0	0	0	1	20	68	3	1	Females		
0	0	0	0	0	0	0	0	0	0	0	0	0	0	0	0	0	0	Males	Alzabiu h	Sabya
0	0	0	0	0	0	0	0	0	0	0	0	0	1	14	53	3	1	Females		
0	0	0	0	0	0	0	0	0	0	0	0	0	1	22	130	6	1	Males	'Abu Earish	Abu Arish
1	0	8	59	2	1	0	0	0	0	0	0	0	1	20	77	3	1	Females		
0	0	0	0	0	0	0	0	0	0	0	0	0	1	18	58	3	1	Males	Alwasla	Jazan Valley
0	0	0	0	0	0	0	0	0	0	0	0	0	0	0	0	0	0	Females		
0	0	0	0	0	0	0	0	0	0	0	0	0	1	10	57	3	1	Males	Samith	Samtah
0	0	0	0	0	0	0	0	0	0	0	0	0	1	12	47	3	1	Females		
0	0	0	0	0	0	0	0	0	0	0	0	0	1	15	112	6	1	Males	Dihimuh	As Sahi
0	0	0	0	0	0	0	0	0	0	0	0	0	0	0	0	0	0	Females		
0	0	0	0	0	0	0	0	0	0	0	0	0	1	11	50	3	1	Males	Almaqalaa	As Sahi
0	0	0	0	0	0	0	0	0	0	0	0	0	0	0	0	0	0	Females		

The sixteenth services guide 2017\_Region Jazan



## Educational services at the populated area level

## Intermediate school 2-2

International Intermediate						Intermediate private Quran						Intermediate Quran memorization						Gender	Populated area	Emirate or governorate or municipality
Number						Number						Number								
Rented buildings	Owned buildings	Teachers	Students	Classes	Schools	Rented buildings	Owned buildings	Teachers	Students	Classes	Schools	Rented buildings	Owned buildings	Teachers	Students	Classes	Schools			
0	0	0	0	0	0	0	0	0	0	0	0	0	1	12	17	3	1	Males	Alkhawbuh	Al Harth
0	0	0	0	0	0	0	0	0	0	0	0	1	0	17	142	7	1	Females		
0	0	0	0	0	0	0	0	0	0	0	0	0	1	13	127	6	1	Males	Alsuwduh	Al Khashl
0	0	0	0	0	0	0	0	0	0	0	0	0	0	0	0	0	0	Females		
0	0	0	0	0	0	0	0	0	0	0	0	1	0	14	163	6	1	Males	Damad	Damad
0	0	0	0	0	0	0	0	0	0	0	0	0	1	24	75	3	1	Females		
0	0	0	0	0	0	0	0	0	0	0	0	0	1	13	72	3	1	Males	Alshaqiraa	Alshuqayri
0	0	0	0	0	0	0	0	0	0	0	0	0	0	0	0	0	0	Females		
0	0	0	0	0	0	0	0	0	0	0	0	0	1	10	137	6	1	Males	Rkhih	Ar Rayth
0	0	0	0	0	0	0	0	0	0	0	0	1	0	7	92	3	1	Females		
0	0	0	0	0	0	0	0	0	0	0	0	0	1	14	107	6	1	Males	Baysh	Baysh
0	0	0	0	0	0	0	0	0	0	0	0	1	0	8	69	3	1	Females		
0	0	0	0	0	0	0	0	0	0	0	0	0	1	9	18	3	1	Males	Farsan	Farasan
0	0	0	0	0	0	0	0	0	0	0	0	1	0	17	11	3	1	Females		
0	0	0	0	0	0	0	0	0	0	0	0	1	0	11	110	6	1	Males	Alldayir	Ad Dair
0	0	0	0	0	0	0	0	0	0	0	0	1	0	8	41	3	1	Females		
0	0	0	0	0	0	0	0	0	0	0	0	1	0	14	40	3	1	Males	Khashir	Ad Dair
0	0	0	0	0	0	0	0	0	0	0	0	0	0	0	0	0	0	Females		

## Educational services at the populated area level

## Intermediate school 2-2

International Intermediate						Intermediate private Quran						Intermediate Quran memorization						Gender	Populated area	Emirate or governorate or municipality
Number						Number						Number								
Rented buildings	Owned buildings	Teachers	Students	Classes	Schools	Rented buildings	Owned buildings	Teachers	Students	Classes	Schools	Rented buildings	Owned buildings	Teachers	Students	Classes	Schools			
0	0	0	0	0	0	0	0	0	0	0	0	1	0	4	34	3	1	Males	Nayd Almithih	Al Hasher
0	0	0	0	0	0	0	0	0	0	0	0	0	0	0	0	0	0	Females		
0	0	0	0	0	0	0	0	0	0	0	0	1	0	7	40	3	1	Males	As-Sarah	Athwan
0	0	0	0	0	0	0	0	0	0	0	0	0	0	0	0	0	0	Females		
0	0	0	0	0	0	0	0	0	0	0	0	0	1	13	111	6	1	Males	Ahad al Masarihah	Ahad Al Masarihah
0	0	0	0	0	0	0	0	0	0	0	0	1	0	9	52	3	1	Females		
0	0	0	0	0	0	0	0	0	0	0	0	0	1	9	68	3	1	Males	Al Madaya	Al Hakamiyah
0	0	0	0	0	0	0	0	0	0	0	0	0	0	0	0	0	0	Females		
0	0	0	0	0	0	0	0	0	0	0	0	0	0	0	0	0	0	Males	Al-Aydabi	Al Aydabi
0	0	0	0	0	0	0	0	0	0	0	0	0	1	10	61	3	1	Females		
0	0	0	0	0	0	0	0	0	0	0	0	0	1	12	40	3	1	Males	Ayban	Bilghazi
0	0	0	0	0	0	0	0	0	0	0	0	0	0	0	0	0	0	Females		
0	0	0	0	0	0	0	0	0	0	0	0	0	0	0	0	0	0	Males	Al-Ardha	Al Aridah
0	0	0	0	0	0	0	0	0	0	0	0	1	0	8	29	3	1	Females		
0	0	0	0	0	0	0	0	0	0	0	0	0	1	10	83	4	1	Males	Bathan Al Asfal	Al Aridah
0	0	0	0	0	0	0	0	0	0	0	0	0	0	0	0	0	0	Females		
0	0	0	0	0	0	0	0	0	0	0	0	1	0	5	31	3	1	Males	Al Magazee	Qais
0	0	0	0	0	0	0	0	0	0	0	0	0	0	0	0	0	0	Females		

Table (38 - 4 )

## Educational services at the populated area level

## Intermediate school 2-2

International Intermediate						Intermediate private Quran						Intermediate Quran memorization						Gender	Populated area	Emirate or governorate or municipality
Number						Number						Number								
Rented buildings	Owne d buildings	Teachers	Students	Classes	Schools	Rented buildings	Owne d buildings	Teachers	Students	Classes	Schools	Rented buildings	Owne d buildings	Teachers	Students	Classes	Schools			
0	0	0	0	0	0	0	0	0	0	0	0	1	0	9	42	3	1	Males	Al Kouab	Al Qasba
0	0	0	0	0	0	0	0	0	0	0	0	0	0	0	0	0	0	Females		
0	0	0	0	0	0	0	0	0	0	0	0	0	1	10	48	3	1	Males	Ad-Darb	Ad Darb
0	0	0	0	0	0	0	0	0	0	0	0	1	0	8	42	3	1	Females		
0	0	0	0	0	0	0	0	0	0	0	0	0	1	7	61	3	1	Males	Al Shaqiq	Al Shaqiq
0	0	0	0	0	0	0	0	0	0	0	0	0	1	9	70	3	1	Females		
0	0	0	0	0	0	0	0	0	0	0	0	0	1	10	51	3	1	Males	Al Tewal	At Tuwal
0	0	0	0	0	0	0	0	0	0	0	0	1	0	7	34	3	1	Females		
0	0	0	0	0	0	0	0	0	0	0	0	0	0	0	0	0	0	Males	Al Mushref	Harub
0	0	0	0	0	0	0	0	0	0	0	0	1	0	11	35	3	1	Females		
0	0	0	0	0	0	0	0	0	0	0	0	1	0	6	123	6	1	Males	As-Serb	Wase'a
0	0	0	0	0	0	0	0	0	0	0	0	0	0	0	0	0	0	Females		
0	0	0	0	0	0	0	0	0	0	0	0	1	0	10	44	3	1	Males	An-Nufayaah	Fayfa
0	0	0	0	0	0	0	0	0	0	0	0	1	0	11	46	3	1	Females		

The sixteenth services guide 2017\_Region Jazan

## Educational services at the populated area level

## Secondary School 1-2

Private Secondary						Evening General Secondary						General Secondary						Gender	Populated area	Emirate or governorate or municipality
Number						Number						Number								
Rented buildings	Owned buildings	Teachers	Students	Classes	Schools	Rented buildings	Owned buildings	Teachers	Students	Classes	Schools	Rented buildings	Owned buildings	Teachers	Students	Classes	Schools			
2	1	66	697	32	3	0	2	0	399	14	2	1	6	145	1383	53	7	Males	Jazan	Jazan
4	1	74	641	33	5	0	0	0	0	0	0	1	6	235	2029	68	7	Females		
0	0	0	0	0	0	0	0	0	0	0	0	0	1	22	160	5	1	Males	Alfatihuh	Al Fatiha
0	0	0	0	0	0	0	0	0	0	0	0	0	1	17	159	6	1	Females		
0	0	0	0	0	0	0	1	0	93	5	1	2	2	77	957	40	4	Males	Sibya'	Sabya
0	0	0	0	0	0	0	0	0	0	0	0	0	5	114	1376	59	5	Females		
0	0	0	0	0	0	0	0	0	0	0	0	0	1	14	180	5	1	Males	Alghara'	Sabya
0	0	0	0	0	0	0	0	0	0	0	0	0	0	0	0	0	0	Females		
0	0	0	0	0	0	0	0	0	0	0	0	0	1	11	163	6	1	Males	Alhusynaa	Sabya
0	0	0	0	0	0	0	0	0	0	0	0	0	1	24	248	8	1	Females		
0	0	0	0	0	0	0	0	0	0	0	0	0	1	14	282	6	1	Males	Alsalam Aleulya	Sabya
0	0	0	0	0	0	0	0	0	0	0	0	1	0	22	269	8	1	Females		
0	0	0	0	0	0	0	0	0	0	0	0	0	1	19	173	6	1	Males	Almulaha' Aljadiduh	Sabya
0	0	0	0	0	0	0	0	0	0	0	0	0	0	0	0	0	0	Females		
0	0	0	0	0	0	0	0	0	0	0	0	0	0	0	0	0	0	Males	Farashah Almilha'	Sabya
0	0	0	0	0	0	0	0	0	0	0	0	0	1	25	260	8	1	Females		
0	0	0	0	0	0	0	0	0	0	0	0	0	0	0	0	0	0	Males	Ghawan	Sabya
0	0	0	0	0	0	0	0	0	0	0	0	0	1	18	145	6	1	Females		

The sixteenth services guide 2017\_Region Jazan

## Educational services at the populated area level

## Secondary School 1-2

Private Secondary						Evening General Secondary						General Secondary						Gender	Populated area	Emirate or governorate or municipality
Number						Number						Number								
Rented buildings	Owned buildings	Teachers	Students	Classes	Schools	Rented buildings	Owned buildings	Teachers	Students	Classes	Schools	Rented buildings	Owned buildings	Teachers	Students	Classes	Schools			
0	0	0	0	0	0	0	0	0	0	0	0	0	1	14	164	5	1	Males	'Abu Alqaeayid	Sabya
0	0	0	0	0	0	0	0	0	0	0	0	0	0	0	0	0	0	Females		
0	0	0	0	0	0	0	0	0	0	0	0	0	1	15	194	6	1	Males	Abwalsle	Sabya
0	0	0	0	0	0	0	0	0	0	0	0	0	1	27	182	6	1	Females		
0	0	0	0	0	0	0	0	0	0	0	0	1	0	18	165	6	1	Males	Albahir	Sabya
0	0	0	0	0	0	0	0	0	0	0	0	1	0	26	228	8	1	Females		
0	0	0	0	0	0	0	0	0	0	0	0	0	1	22	306	9	1	Males	Alealiuh Walkhudira'	Al-Alyha
0	0	0	0	0	0	0	0	0	0	0	0	0	1	16	359	8	1	Females		
0	0	0	0	0	0	0	0	0	0	0	0	0	0	0	0	0	0	Males	Jamimaan	Al-Alyha
0	0	0	0	0	0	0	0	0	0	0	0	1	0	19	265	7	1	Females		
0	0	0	0	0	0	0	0	0	0	0	0	0	1	20	280	9	1	Males	Shahdah	Al-Alyha
0	0	0	0	0	0	0	0	0	0	0	0	0	0	0	0	0	0	Females		
0	0	0	0	0	0	0	0	0	0	0	0	0	0	0	0	0	0	Males	Quz Aljaefirih	Qouz Al Jaafrah
0	0	0	0	0	0	0	0	0	0	0	0	0	1	16	193	6	1	Females		
0	0	0	0	0	0	0	0	0	0	0	0	1	0	24	196	9	1	Males	Jaribuh	Qouz Al Jaafrah
0	0	0	0	0	0	0	0	0	0	0	0	1	0	9	153	4	1	Females		
0	0	0	0	0	0	0	0	0	0	0	0	0	0	0	0	0	0	Males	Amshalahah	Al Kadami
0	0	0	0	0	0	0	0	0	0	0	0	0	1	21	193	6	1	Females		

## Educational services at the populated area level

## Secondary School 1-2

Private Secondary						Evening General Secondary						General Secondary						Gender	Populated area	Emirate or governorate or municipality
Number						Number						Number								
Rented buildings	Owned buildings	Teachers	Students	Classes	Schools	Rented buildings	Owned buildings	Teachers	Students	Classes	Schools	Rented buildings	Owned buildings	Teachers	Students	Classes	Schools			
0	0	0	0	0	0	0	0	0	0	0	0	0	1	8	207	5	1	Males	Alhusayniuh	Al Kadami
0	0	0	0	0	0	0	0	0	0	0	0	0	1	18	155	6	1	Females		
1	1	38	509	16	2	0	1	0	362	9	1	0	2	77	879	29	2	Males	'Abu Earish	Abu Arish
0	0	0	0	0	0	0	0	0	0	0	0	1	3	136	1499	44	4	Females		
0	0	0	0	0	0	0	0	0	0	0	0	0	1	30	241	8	1	Males	Hakimuh	Abu Arish
0	0	0	0	0	0	0	0	0	0	0	0	0	1	35	242	80	1	Females		
0	0	0	0	0	0	0	0	0	0	0	0	0	1	18	163	6	1	Males	Qamirah	Abu Arish
0	0	0	0	0	0	0	0	0	0	0	0	0	0	0	0	0	0	Females		
0	0	0	0	0	0	0	0	0	0	0	0	0	1	12	196	6	1	Males	Alasaamluh (Aleithmaniat)	Abu Arish
0	0	0	0	0	0	0	0	0	0	0	0	0	1	21	322	8	1	Females		
0	0	0	0	0	0	0	0	0	0	0	0	0	1	19	289	9	1	Males	Alssadilih Algharbiuh Wafarms Uha	Abu Arish
0	0	0	0	0	0	0	0	0	0	0	0	1	0	19	151	5	1	Females		
0	0	0	0	0	0	0	0	0	0	0	0	0	1	35	292	10	1	Males	Zibaruh Rashid	Abu Arish
0	0	0	0	0	0	0	0	0	0	0	0	0	1	33	452	10	1	Females		
0	0	0	0	0	0	0	0	0	0	0	0	0	1	17	257	9	1	Males	Eiash	Abu Arish
0	0	0	0	0	0	0	0	0	0	0	0	0	1	13	245	6	1	Females		
0	0	0	0	0	0	0	0	0	0	0	0	0	1	12	126	6	1	Males	Umm Alhajl	Abu Arish
0	0	0	0	0	0	0	0	0	0	0	0	0	0	0	0	0	0	Females		

## Educational services at the populated area level

## Secondary School 1-2

Private Secondary						Evening General Secondary						General Secondary						Gender	Populated area	Emirate or governorate or municipality
Number						Number						Number								
Rented buildings	Owned buildings	Teachers	Students	Classes	Schools	Rented buildings	Owned buildings	Teachers	Students	Classes	Schools	Rented buildings	Owned buildings	Teachers	Students	Classes	Schools			
0	0	0	0	0	0	0	0	0	0	0	0	0	1	12	202	6	1	Males	Alrayan	Jazan Valley
0	0	0	0	0	0	0	0	0	0	0	0	0	1	28	307	8	1	Females		
0	0	0	0	0	0	0	0	0	0	0	0	0	1	13	109	3	1	Males	Alshawajiruh	Jazan Valley
0	0	0	0	0	0	0	0	0	0	0	0	0	0	0	0	0	0	Females		
0	0	0	0	0	0	0	0	0	0	0	0	0	1	18	276	9	1	Males	Alwasla	Jazan Valley
0	0	0	0	0	0	0	0	0	0	0	0	0	1	26	210	7	1	Females		
0	0	0	0	0	0	0	0	0	0	0	0	0	1	24	173	6	1	Males	Albadie Walqarfi	Jazan Valley
0	0	0	0	0	0	0	0	0	0	0	0	0	1	42	305	11	1	Females		
0	0	0	0	0	0	0	0	0	0	0	0	0	0	0	0	0	0	Males	Alkhadra' Alshamaliuh	Jazan Valley
0	0	0	0	0	0	0	0	0	0	0	0	0	1	20	170	6	1	Females		
0	0	0	0	0	0	0	0	0	0	0	0	0	1	15	142	5	1	Males	Muhalih	Jazan Valley
0	0	0	0	0	0	0	0	0	0	0	0	1	0	22	180	6	1	Females		
0	0	0	0	0	0	0	0	0	0	0	0	0	1	12	69	3	1	Males	Alkharadiluh	Jazan Valley
0	0	0	0	0	0	0	0	0	0	0	0	0	0	0	0	0	0	Females		
0	0	0	0	0	0	0	0	0	0	0	0	2	3	121	1171	42	5	Males	Samith	Samtah
0	0	0	0	0	0	0	0	0	0	0	0	0	5	122	1481	53	5	Females		
0	0	0	0	0	0	0	0	0	0	0	0	0	1	17	170	6	1	Males	Waealan	Samtah
0	0	0	0	0	0	0	0	0	0	0	0	0	0	0	0	0	0	Females		

## Educational services at the populated area level

## Secondary School 1-2

Private Secondary						Evening General Secondary						General Secondary						Gender	Populated area	Emirate or governorate or municipality
Number						Number						Number								
Rented buildings	Owned buildings	Teachers	Students	Classes	Schools	Rented buildings	Owned buildings	Teachers	Students	Classes	Schools	Rented buildings	Owned buildings	Teachers	Students	Classes	Schools			
0	0	0	0	0	0	0	0	0	0	0	0	0	0	0	0	0	0	Males	Majear	Samtah
0	0	0	0	0	0	0	0	0	0	0	0	1	0	13	80	6	1	Females		
0	0	0	0	0	0	0	0	0	0	0	0	0	1	32	310	10	1	Males	Alrukubuh	Samtah
0	0	0	0	0	0	0	0	0	0	0	0	0	0	0	0	0	0	Females		
0	0	0	0	0	0	0	0	0	0	0	0	0	0	0	0	0	0	Males	Aljadia	Samtah
0	0	0	0	0	0	0	0	0	0	0	0	0	1	15	129	5	1	Females		
0	0	0	0	0	0	0	1	0	65	2	1	0	1	20	233	7	1	Males	Aldagharir	Samtah
0	0	0	0	0	0	0	0	0	0	0	0	0	0	0	0	0	0	Females		
0	0	0	0	0	0	0	0	0	0	0	0	1	0	23	118	8	1	Males	Aljaradiuh	Samtah
0	0	0	0	0	0	0	0	0	0	0	0	0	1	19	137	5	1	Females		
0	0	0	0	0	0	0	1	0	133	5	1	0	1	24	219	8	1	Males	Aldarieiuh	Samtah
0	0	0	0	0	0	0	0	0	0	0	0	0	1	17	185	6	1	Females		
0	0	0	0	0	0	0	0	0	0	0	0	0	1	11	172	6	1	Males	Alhudurur	Samtah
0	0	0	0	0	0	0	0	0	0	0	0	0	0	0	0	0	0	Females		
0	0	0	0	0	0	0	0	0	0	0	0	0	1	21	373	9	1	Males	Abwhjr Al'Aelaa	Samtah
0	0	0	0	0	0	0	0	0	0	0	0	0	1	14	296	6	1	Females		
0	0	0	0	0	0	0	0	0	0	0	0	0	0	0	0	0	0	Males	Khabat Alkharish Wamuzaraea	Samtah
0	0	0	0	0	0	0	0	0	0	0	0	0	1	14	206	6	1	Females		



## Educational services at the populated area level

## Secondary School 1-2

Private Secondary						Evening General Secondary						General Secondary						Gender	Populated area	Emirate or governorate or municipality
Number						Number						Number								
Rented buildings	Owned buildings	Teachers	Students	Classes	Schools	Rented buildings	Owned buildings	Teachers	Students	Classes	Schools	Rented buildings	Owned buildings	Teachers	Students	Classes	Schools			
0	0	0	0	0	0	0	0	0	0	0	0	0	1	12	99	6	1	Males	Alraahuh	Al Gofol
0	0	0	0	0	0	0	0	0	0	0	0	0	0	0	0	0	0	Females		
0	0	0	0	0	0	0	0	0	0	0	0	0	1	17	187	7	1	Males	Allaqih	Al Gofol
0	0	0	0	0	0	0	0	0	0	0	0	0	1	13	210	6	1	Females		
0	0	0	0	0	0	0	0	0	0	0	0	0	1	13	188	4	1	Males	'Abu Alradif	Al Gofol
0	0	0	0	0	0	0	0	0	0	0	0	1	0	8	39	3	1	Females		
0	0	0	0	0	0	0	0	0	0	0	0	0	1	18	198	6	1	Males	Dihimuh	As Sahi
0	0	0	0	0	0	0	0	0	0	0	0	0	1	21	233	7	1	Females		
0	0	0	0	0	0	0	0	0	0	0	0	0	1	17	150	6	1	Males	Almaqalaa	As Sahi
0	0	0	0	0	0	0	0	0	0	0	0	0	0	0	0	0	0	Females		
0	0	0	0	0	0	0	0	0	0	0	0	0	0	0	0	0	0	Males	Alsahiu	As Sahi
0	0	0	0	0	0	0	0	0	0	0	0	0	1	12	227	7	1	Females		
0	0	0	0	0	0	0	0	0	0	0	0	0	1	25	173	5	1	Males	Alkhawbuh	Al Harth
0	0	0	0	0	0	0	0	0	0	0	0	1	0	38	143	6	1	Females		
0	0	0	0	0	0	0	0	0	0	0	0	0	1	21	166	6	1	Males	Almuruwah	Al Harth
0	0	0	0	0	0	0	0	0	0	0	0	0	0	0	0	0	0	Females		
0	0	0	0	0	0	0	0	0	0	0	0	0	0	0	0	0	0	Males	Alkhashal	Al Khashl
0	0	0	0	0	0	0	0	0	0	0	0	1	0	15	367	6	1	Females		

## Educational services at the populated area level

## Secondary School 1-2

Private Secondary						Evening General Secondary						General Secondary						Gender	Populated area	Emirate or governorate or municipality
Number						Number						Number								
Rented buildings	Owned buildings	Teachers	Students	Classes	Schools	Rented buildings	Owned buildings	Teachers	Students	Classes	Schools	Rented buildings	Owned buildings	Teachers	Students	Classes	Schools			
0	0	0	0	0	0	1	0	0	73	5	1	1	0	15	105	6	1	Males	Damad	Damad
0	0	0	0	0	0	0	0	0	0	0	0	0	1	24	210	7	1	Females		
0	0	0	0	0	0	0	0	0	0	0	0	0	0	0	0	0	0	Males	Almahaluh Wafarms Uha	Damad
0	0	0	0	0	0	0	0	0	0	0	0	0	1	24	128	6	1	Females		
0	0	0	0	0	0	0	0	0	0	0	0	0	0	0	0	0	0	Males	Khadiruh	Damad
0	0	0	0	0	0	0	0	0	0	0	0	0	1	22	175	6	1	Females		
0	0	0	0	0	0	0	0	0	0	0	0	1	1	35	369	15	2	Males	Alharija	Damad
0	0	0	0	0	0	0	0	0	0	0	0	0	1	25	246	6	1	Females		
0	0	0	0	0	0	0	0	0	0	0	0	0	0	0	0	0	0	Males	Alshaqiraa	Alshuqayri
0	0	0	0	0	0	0	0	0	0	0	0	0	1	24	219	8	1	Females		
0	0	0	0	0	0	0	0	0	0	0	0	0	0	0	0	0	0	Males	Alhumaa	Alshuqayri
0	0	0	0	0	0	0	0	0	0	0	0	0	1	20	113	6	1	Females		
0	0	0	0	0	0	0	0	0	0	0	0	0	0	0	0	0	0	Males	Rkhih	Ar Rayth
0	0	0	0	0	0	0	0	0	0	0	0	0	1	10	258	6	1	Females		
0	0	0	0	0	0	0	0	0	0	0	0	1	1	21	318	12	2	Males	Alraas	Ar Rayth
0	0	0	0	0	0	0	0	0	0	0	0	0	0	0	0	0	0	Females		
0	0	0	0	0	0	0	0	0	0	0	0	0	1	5	125	3	1	Males	Alearid	Amoud
0	0	0	0	0	0	0	0	0	0	0	0	0	0	0	0	0	0	Females		

## Educational services at the populated area level

## Secondary School 1-2

Private Secondary						Evening General Secondary						General Secondary						Gender	Populated area	Emirate or governorate or municipality
Number						Number						Number								
Rented buildings	Owne d buildings	Teachers	Students	Classes	Schools	Rented buildings	Owne d buildings	Teachers	Students	Classes	Schools	Rented buildings	Owne d buildings	Teachers	Students	Classes	Schools			
0	0	0	0	0	0	0	0	0	0	0	0	3	0	67	684	25	3	Males	Baysh	Baysh
0	0	0	0	0	0	0	0	0	0	0	0	0	3	54	495	20	3	Females		
0	0	0	0	0	0	0	0	0	0	0	0	1	0	12	123	6	1	Males	Alsharieuh	Baysh
0	0	0	0	0	0	0	0	0	0	0	0	0	0	0	0	0	0	Females		
0	0	0	0	0	0	0	0	0	0	0	0	0	1	17	224	8	1	Males	Alhuquw	Al Haqu
0	0	0	0	0	0	0	0	0	0	0	0	0	1	17	188	6	1	Females		
0	0	0	0	0	0	0	0	0	0	0	0	0	1	17	280	8	1	Males	Misilih	Masliyah
0	0	0	0	0	0	0	0	0	0	0	0	0	1	18	249	7	1	Females		
0	0	0	0	0	0	0	0	0	0	0	0	0	1	18	167	6	1	Males	Almataean	Masliyah
0	0	0	0	0	0	0	0	0	0	0	0	0	1	17	173	6	1	Females		
0	0	0	0	0	0	0	0	0	0	0	0	0	0	0	0	0	0	Males	Alradahuh	Al Khalawiyah and Al Negoua
0	0	0	0	0	0	0	0	0	0	0	0	0	1	13	47	5	1	Females		
0	0	0	0	0	0	0	1	0	32	3	1	0	1	31	230	8	1	Males	Farsan	Farsan
0	0	0	0	0	0	0	0	0	0	0	0	0	1	40	306	11	1	Females		
0	0	0	0	0	0	0	0	0	0	0	0	0	1	9	31	3	1	Males	Sir	Farsan
0	0	0	0	0	0	0	0	0	0	0	0	0	1	13	33	3	1	Females		
0	0	0	0	0	0	0	1	0	29	3	1	0	0	0	0	0	0	Males	Alldayir	Ad Dair
0	0	0	0	0	0	0	0	0	0	0	0	3	1	68	745	28	4	Females		

## Educational services at the populated area level

## Secondary School 1-2

Private Secondary						Evening General Secondary						General Secondary						Gender	Populated area	Emirate or governorate or municipality
Number						Number						Number								
Rented buildings	Owned buildings	Teachers	Students	Classes	Schools	Rented buildings	Owned buildings	Teachers	Students	Classes	Schools	Rented buildings	Owned buildings	Teachers	Students	Classes	Schools			
0	0	0	0	0	0	0	0	0	0	0	0	1	0	17	118	6	1	Males	Khashir	Ad Dair
0	0	0	0	0	0	0	0	0	0	0	0	1	0	13	92	5	1	Females		
0	0	0	0	0	0	0	0	0	0	0	0	1	0	14	84	5	1	Males	Khudur	Ad Dair
0	0	0	0	0	0	0	0	0	0	0	0	0	0	0	0	0	0	Females		
0	0	0	0	0	0	0	0	0	0	0	0	1	0	11	76	3	1	Males	Nayd Sarman	Ad Dair
0	0	0	0	0	0	0	0	0	0	0	0	0	0	0	0	0	0	Females		
0	0	0	0	0	0	0	0	0	0	0	0	1	0	17	174	7	1	Males	Makharin Station	Ad Dair
0	0	0	0	0	0	0	0	0	0	0	0	0	0	0	0	0	0	Females		
0	0	0	0	0	0	0	0	0	0	0	0	1	0	15	118	6	1	Males	Nayd Almithih	Al Hasher
0	0	0	0	0	0	0	0	0	0	0	0	1	0	16	142	6	1	Females		
0	0	0	0	0	0	0	0	0	0	0	0	1	0	8	71	3	1	Males	Bayn Aleaynayn	Al Hasher
0	0	0	0	0	0	0	0	0	0	0	0	1	0	10	36	4	1	Females		
0	0	0	0	0	0	0	0	0	0	0	0	1	0	15	84	5	1	Males	Alwaghruh	Al Zeidan
0	0	0	0	0	0	0	0	0	0	0	0	1	0	9	65	5	1	Females		
0	0	0	0	0	0	0	0	0	0	0	0	1	0	10	115	3	1	Males	Wadi Arab Humur	Wadi Defa'
0	0	0	0	0	0	0	0	0	0	0	0	0	0	0	0	0	0	Females		
0	0	0	0	0	0	0	0	0	0	0	0	1	0	13	133	6	1	Males	Thehran	Wadi Defa'
0	0	0	0	0	0	0	0	0	0	0	0	1	0	14	159	5	1	Females		

## Educational services at the populated area level

## Secondary School 1-2

Private Secondary						Evening General Secondary						General Secondary						Gender	Populated area	Emirate or governorate or municipality
Number						Number						Number								
Rented buildings	Owned buildings	Teachers	Students	Classes	Schools	Rented buildings	Owned buildings	Teachers	Students	Classes	Schools	Rented buildings	Owned buildings	Teachers	Students	Classes	Schools			
0	0	0	0	0	0	0	0	0	0	0	0	1	0	11	147	6	1	Males	Athwan	Athwan
0	0	0	0	0	0	0	0	0	0	0	0	1	0	11	66	5	1	Females		
0	0	0	0	0	0	0	0	0	0	0	0	1	0	11	132	5	1	Males	As-Sarah	Athwan
0	0	0	0	0	0	0	0	0	0	0	0	1	0	13	132	5	1	Females		
0	0	0	0	0	0	0	0	0	0	0	0	1	0	8	71	3	1	Males	Al Janbah	Al Janbah
0	0	0	0	0	0	0	0	0	0	0	0	0	1	10	53	3	1	Females		
0	0	0	0	0	0	0	0	0	0	0	0	0	2	58	447	17	2	Males	Ahad al Masariyah	Ahad Al Masariyah
0	0	0	0	0	0	0	0	0	0	0	0	1	2	79	1068	32	3	Females		
0	0	0	0	0	0	0	0	0	0	0	0	0	0	0	0	0	0	Males	Ramadah	Ahad Al Masariyah
0	0	0	0	0	0	0	0	0	0	0	0	0	1	27	286	8	1	Females		
0	0	0	0	0	0	0	0	0	0	0	0	1	0	21	211	6	1	Males	Al Monjarah	Ahad Al Masariyah
0	0	0	0	0	0	0	0	0	0	0	0	0	0	0	0	0	0	Females		
0	0	0	0	0	0	0	0	0	0	0	0	0	1	23	283	9	1	Males	Al Makhshalyah	Ahad Al Masariyah
0	0	0	0	0	0	0	0	0	0	0	0	0	1	15	173	6	1	Females		
0	0	0	0	0	0	0	0	0	0	0	0	0	3	49	615	21	3	Males	Al Hasamah	Ahad Al Masariyah
0	0	0	0	0	0	0	0	0	0	0	0	0	0	0	0	0	0	Females		
0	0	0	0	0	0	0	0	0	0	0	0	0	1	13	179	5	1	Males	Al Juadiyah	Ahad Al Masariyah
0	0	0	0	0	0	0	0	0	0	0	0	0	0	0	0	0	0	Females		

## Educational services at the populated area level

## Secondary School 1-2

Private Secondary						Evening General Secondary						General Secondary						Gender	Populated area	Emirate or governorate or municipality
Number						Number						Number								
Rented buildings	Owned buildings	Teachers	Students	Classes	Schools	Rented buildings	Owned buildings	Teachers	Students	Classes	Schools	Rented buildings	Owned buildings	Teachers	Students	Classes	Schools			
0	0	0	0	0	0	0	0	0	0	0	0	0	1	13	176	5	1	Males	Az-Zaberah	Ahad Al Masarihhah
0	0	0	0	0	0	0	0	0	0	0	0	0	0	0	0	0	0	Females		
0	0	0	0	0	0	0	1	0	278	10	1	0	1	14	108	5	1	Males	Juha	Ahad Al Masarihhah
0	0	0	0	0	0	0	0	0	0	0	0	0	0	0	0	0	0	Females		
0	0	0	0	0	0	0	1	0	92	5	1	0	1	21	230	8	1	Males	Al Madaya	Al Hakamiyah
0	0	0	0	0	0	0	0	0	0	0	0	0	1	30	280	10	1	Females		
0	0	0	0	0	0	0	0	0	0	0	0	0	1	19	198	9	1	Males	Mazhara	Al Hakamiyah
0	0	0	0	0	0	0	0	0	0	0	0	0	1	23	213	7	1	Females		
0	0	0	0	0	0	0	0	0	0	0	0	0	1	16	186	7	1	Males	Al Marabi	Al Hakamiyah
0	0	0	0	0	0	0	0	0	0	0	0	0	1	16	187	6	1	Females		
0	0	0	0	0	0	1	1	0	256	13	2	0	1	14	175	5	1	Males	Al-Aydabi	Al Aydabi
0	0	0	0	0	0	0	0	0	0	0	0	1	1	39	536	13	2	Females		
0	0	0	0	0	0	0	0	0	0	0	0	0	0	0	0	0	0	Males	Ayban	Bilghazi
0	0	0	0	0	0	0	0	0	0	0	0	0	1	20	303	8	1	Females		
0	0	0	0	0	0	0	0	0	0	0	0	0	1	11	89	3	1	Males	Hubayel Ar-Razm	Bilghazi
0	0	0	0	0	0	0	0	0	0	0	0	0	0	0	0	0	0	Females		
0	0	0	0	0	0	0	1	0	163	5	1	1	1	55	617	22	2	Males	Al-Ardha	Al Aridah
0	0	0	0	0	0	0	0	0	0	0	0	0	2	54	796	18	2	Females		

## Educational services at the populated area level

## Secondary School 1-2

Private Secondary						Evening General Secondary						General Secondary						Gender	Populated area	Emirate or governorate or municipality
Number						Number						Number								
Rented buildings	Owned buildings	Teachers	Students	Classes	Schools	Rented buildings	Owned buildings	Teachers	Students	Classes	Schools	Rented buildings	Owned buildings	Teachers	Students	Classes	Schools			
0	0	0	0	0	0	0	0	0	0	0	0	1	0	15	128	7	1	Males	Al Khal	Al Aridah
0	0	0	0	0	0	0	0	0	0	0	0	0	0	0	0	0	0	Females		
0	0	0	0	0	0	0	0	0	0	0	0	0	0	0	0	0	0	Males	Qaem Al Uqum Al Fajr	Al Aridah
0	0	0	0	0	0	0	0	0	0	0	0	1	0	8	176	3	1	Females		
0	0	0	0	0	0	0	0	0	0	0	0	1	0	19	124	6	1	Males	Al Maskyah	Al Aridah
0	0	0	0	0	0	0	0	0	0	0	0	1	0	14	227	6	1	Females		
0	0	0	0	0	0	0	0	0	0	0	0	1	0	10	112	3	1	Males	Al Quraah	Al Aridah
0	0	0	0	0	0	0	0	0	0	0	0	0	0	0	0	0	0	Females		
0	0	0	0	0	0	0	0	0	0	0	0	0	1	13	231	6	1	Males	Araq	Al Aridah
0	0	0	0	0	0	0	0	0	0	0	0	0	0	0	0	0	0	Females		
0	0	0	0	0	0	0	0	0	0	0	0	0	1	14	182	6	1	Males	Ad-Dahrah	Al Aridah
0	0	0	0	0	0	0	0	0	0	0	0	0	0	0	0	0	0	Females		
0	0	0	0	0	0	0	0	0	0	0	0	0	0	0	0	0	0	Males	Marawi Al Khabrayah	Al Aridah
0	0	0	0	0	0	0	0	0	0	0	0	0	1	10	183	4	1	Females		
0	0	0	0	0	0	0	0	0	0	0	0	1	0	9	36	2	1	Males	Al Magazee	Qais
0	0	0	0	0	0	0	0	0	0	0	0	0	0	0	0	0	0	Females		
0	0	0	0	0	0	0	0	0	0	0	0	1	0	7	34	3	1	Males	Lahj Al Qelaa	Qais
0	0	0	0	0	0	0	0	0	0	0	0	1	0	16	19	3	1	Females		

## Educational services at the populated area level

## Secondary School 1-2

Private Secondary						Evening General Secondary						General Secondary						Gender	Populated area	Emirate or governorate or municipality
Number						Number						Number								
Rented buildings	Owned buildings	Teachers	Students	Classes	Schools	Rented buildings	Owned buildings	Teachers	Students	Classes	Schools	Rented buildings	Owned buildings	Teachers	Students	Classes	Schools			
0	0	0	0	0	0	0	0	0	0	0	0	0	1	26	494	12	1	Males	Al Qasba	Al Qasba
0	0	0	0	0	0	0	0	0	0	0	0	0	0	0	0	0	0	Females		
0	0	0	0	0	0	0	0	0	0	0	0	0	0	0	0	0	0	Males	Dabeer	Al Qasba
0	0	0	0	0	0	0	0	0	0	0	0	1	0	25	503	11	1	Females		
0	0	0	0	0	0	0	0	0	0	0	0	1	0	12	55	3	1	Males	Zuber Hamyah	Al Qasba
0	0	0	0	0	0	0	0	0	0	0	0	0	0	0	0	0	0	Females		
0	0	0	0	0	0	0	0	0	0	0	0	1	0	10	63	3	1	Males	Al Jumaymah	Al Qasba
0	0	0	0	0	0	0	0	0	0	0	0	0	0	0	0	0	0	Females		
0	0	0	0	0	0	0	0	0	0	0	0	1	0	6	48	3	1	Males	Ar-Radfayn	Al Qasba
0	0	0	0	0	0	0	0	0	0	0	0	0	0	0	0	0	0	Females		
0	0	0	0	0	0	0	0	0	0	0	0	1	0	9	62	3	1	Males	Al Khayei	Al Qasba
0	0	0	0	0	0	0	0	0	0	0	0	0	0	0	0	0	0	Females		
0	0	0	0	0	0	0	0	0	0	0	0	0	3	65	762	24	3	Males	Al Humayraa	Humayraa
0	0	0	0	0	0	0	0	0	0	0	0	0	1	18	279	6	1	Females		
0	0	0	0	0	0	1	1	0	308	15	2	0	1	16	122	8	1	Males	Ad-Darb	Ad Darb
0	0	0	0	0	0	0	0	0	0	0	0	0	1	16	327	7	1	Females		
0	0	0	0	0	0	0	0	0	0	0	0	0	1	18	322	9	1	Males	Abu AlSadad	Ad Darb
0	0	0	0	0	0	0	0	0	0	0	0	0	1	31	228	12	1	Females		



## Educational services at the populated area level

## Secondary School 1-2

Private Secondary						Evening General Secondary						General Secondary						Gender	Populated area	Emirate or governorate or municipality
Number						Number						Number								
Rented buildings	Owned buildings	Teachers	Students	Classes	Schools	Rented buildings	Owned buildings	Teachers	Students	Classes	Schools	Rented buildings	Owned buildings	Teachers	Students	Classes	Schools			
0	0	0	0	0	0	0	0	0	0	0	0	0	1	34	280	11	1	Males	Al Shaqiq	Al Shaqiq
0	0	0	0	0	0	0	0	0	0	0	0	0	1	19	329	9	1	Females		
0	0	0	0	0	0	0	0	0	0	0	0	0	0	0	0	0	0	Males	Al Hagnabah	Al Shaqiq
0	0	0	0	0	0	0	0	0	0	0	0	0	1	8	72	5	1	Females		
0	0	0	0	0	0	0	0	0	0	0	0	0	0	0	0	0	0	Males	Atoud	Atoud
0	0	0	0	0	0	0	0	0	0	0	0	0	1	11	115	5	1	Females		
0	0	0	0	0	0	0	0	0	0	0	0	0	0	0	0	0	0	Males	Manshabah	Atoud
0	0	0	0	0	0	0	0	0	0	0	0	1	0	16	145	6	1	Females		
0	0	0	0	0	0	0	0	0	0	0	0	0	1	16	262	9	1	Males	Samarah (and its farms)	Samra
0	0	0	0	0	0	0	0	0	0	0	0	0	0	0	0	0	0	Females		
0	0	0	0	0	0	0	0	0	0	0	0	0	1	16	177	6	1	Males	Al Mubarakah	At Tuwal
0	0	0	0	0	0	0	0	0	0	0	0	0	0	0	0	0	0	Females		
0	0	0	0	0	0	0	0	0	0	0	0	0	1	21	189	6	1	Males	An-Nujamyah	At Tuwal
0	0	0	0	0	0	0	0	0	0	0	0	0	1	18	307	9	1	Females		
0	0	0	0	0	0	0	0	0	0	0	0	0	1	33	225	8	1	Males	Al Tewal	At Tuwal
0	0	0	0	0	0	0	0	0	0	0	0	1	1	39	360	11	2	Females		
0	0	0	0	0	0	0	0	0	0	0	0	0	1	15	139	6	1	Males	Al Musem	Al Mwassam
0	0	0	0	0	0	0	0	0	0	0	0	0	1	16	361	9	1	Females		

## Educational services at the populated area level

## Secondary School 1-2

Private Secondary						Evening General Secondary						General Secondary						Gender	Populated area	Emirate or governorate or municipality
Number						Number						Number								
Rented buildings	Owned buildings	Teachers	Students	Classes	Schools	Rented buildings	Owned buildings	Teachers	Students	Classes	Schools	Rented buildings	Owned buildings	Teachers	Students	Classes	Schools			
0	0	0	0	0	0	0	0	0	0	0	0	1	0	11	152	6	1	Males	Al Huthayrah	Al Mwassam
0	0	0	0	0	0	0	0	0	0	0	0	0	0	0	0	0	0	Females		
0	0	0	0	0	0	0	0	0	0	0	0	0	1	16	176	6	1	Males	Zamzam	Al Mwassam
0	0	0	0	0	0	0	0	0	0	0	0	0	0	0	0	0	0	Females		
0	0	0	0	0	0	0	1	0	120	3	1	0	1	14	164	5	1	Males	Al Mushref	Harub
0	0	0	0	0	0	0	0	0	0	0	0	1	0	11	171	6	1	Females		
0	0	0	0	0	0	0	0	0	0	0	0	1	0	10	81	3	1	Males	Al Khaz	Minjed
0	0	0	0	0	0	0	0	0	0	0	0	1	0	12	67	3	1	Females		
0	0	0	0	0	0	0	0	0	0	0	0	1	0	25	199	9	1	Males	As-Serb	Wase'a
0	0	0	0	0	0	0	0	0	0	0	0	0	0	0	0	0	0	Females		
0	0	0	0	0	0	0	0	0	0	0	0	1	0	12	66	3	1	Males	Hajn	Hajn
0	0	0	0	0	0	0	0	0	0	0	0	1	0	11	45	4	1	Females		
0	0	0	0	0	0	0	0	0	0	0	0	0	0	0	0	0	0	Males	Buqaat Al Elaj	Fayfa
0	0	0	0	0	0	0	0	0	0	0	0	1	0	20	177	6	1	Females		
0	0	0	0	0	0	0	0	0	0	0	0	1	0	23	161	10	1	Males	An-Nufayaah	Fayfa
0	0	0	0	0	0	0	0	0	0	0	0	1	0	13	177	6	1	Females		
0	0	0	0	0	0	0	0	0	0	0	0	1	0	17	133	9	1	Males	Zeraa Aladween	Fayfa
0	0	0	0	0	0	0	0	0	0	0	0	0	0	0	0	0	0	Females		

Table (39 - 16 )

## Educational services at the populated area level

## Secondary School 1-2

Private Secondary						Evening General Secondary						General Secondary						Gender	Populated area	Emirate or governorate or municipality
Number						Number						Number								
Rented buildings	Owne d buildings	Teachers	Students	Classes	Schools	Rented buildings	Owne d buildings	Teachers	Students	Classes	Schools	Rented buildings	Owne d buildings	Teachers	Students	Classes	Schools			
0	0	0	0	0	0	0	0	0	0	0	0	1	0	10	72	3	1	Males	Ned Majba	Fayfa
0	0	0	0	0	0	0	0	0	0	0	0	0	0	0	0	0	0	Females		
0	0	0	0	0	0	0	0	0	0	0	0	0	0	0	0	0	0	Males	Alkhushaah wa Nuaymah wa Alghafu	Fayfa
0	0	0	0	0	0	0	0	0	0	0	0	1	0	12	114	5	1	Females		

The sixteenth services guide 2017\_Region Jazan

## Educational services at the populated area level

## Secondary School 2-3

Secondary private Quran memorization						Secondary Quran memorization						Evening Private secondary						Gender	Populated area	Emirate or governorate or municipality
Number						Number						Number								
Rented buildings	Owned buildings	Teachers	Students	Classes	Schools	Rented buildings	Owned buildings	Teachers	Students	Classes	Schools	Rented buildings	Owned buildings	Teachers	Students	Classes	Schools			
0	0	0	0	0	0	0	0	0	0	0	0	0	0	0	0	0	0	Males	Jayzan	Jazan
0	0	0	0	0	0	0	1	9	8	3	1	0	0	0	0	0	0	Females		
0	0	0	0	0	0	0	1	10	44	3	1	0	0	0	0	0	0	Males	Sibya'	Sabya
0	0	0	0	0	0	0	1	14	30	3	1	0	0	0	0	0	0	Females		
0	0	0	0	0	0	0	1	6	34	3	1	0	0	0	0	0	0	Males	'Abu Earish	Abu Arish
0	0	0	0	0	0	0	0	0	0	0	0	0	0	0	0	0	0	Females		
0	0	0	0	0	0	0	0	0	0	0	0	0	0	0	0	0	0	Males	Alwasla	Jazan Valley
0	0	0	0	0	0	0	0	0	0	0	0	0	0	0	0	0	0	Females		
0	0	0	0	0	0	0	0	0	0	0	0	0	0	0	0	0	0	Males	Samith	Samtah
0	0	0	0	0	0	0	1	9	44	3	1	0	0	0	0	0	0	Females		
0	0	0	0	0	0	0	1	7	56	3	1	0	0	0	0	0	0	Males	Dihimuh	As Sahi
0	0	0	0	0	0	0	0	0	0	0	0	0	0	0	0	0	0	Females		
0	0	0	0	0	0	0	1	6	59	3	1	0	0	0	0	0	0	Males	Alkhashal	Al Khashl
0	0	0	0	0	0	0	0	0	0	0	0	0	0	0	0	0	0	Females		
0	0	0	0	0	0	0	1	11	86	3	1	0	0	0	0	0	0	Males	Rkhih	Ar Rayth
0	0	0	0	0	0	0	0	0	0	0	0	0	0	0	0	0	0	Females		
0	0	0	0	0	0	0	1	7	19	3	1	0	0	0	0	0	0	Males	Baysh	Baysh
0	0	0	0	0	0	1	0	10	35	3	1	0	0	0	0	0	0	Females		

The sixteenth services guide 2017\_Region Jazan

Table (40 - 2 )

## Educational services at the populated area level

## Secondary School 2-3

Secondary private Quran memorization						Secondary Quran memorization						Evening Private secondary						Gender	Populated area	Emirate or governorate or municipality
Number						Number						Number								
Rented buildings	Owned buildings	Teachers	Students	Classes	Schools	Rented buildings	Owned buildings	Teachers	Students	Classes	Schools	Rented buildings	Owned buildings	Teachers	Students	Classes	Schools			
0	0	0	0	0	0	0	1	7	10	2	1	0	0	0	0	0	0	Males	Farsan	Farasan
0	0	0	0	0	0	0	0	0	0	0	0	0	0	0	0	0	0	Females		
0	0	0	0	0	0	1	0	8	45	4	1	0	0	0	0	0	0	Males	Alldayir	Ad Dair
0	0	0	0	0	0	1	0	7	9	2	1	0	0	0	0	0	0	Females		
0	0	0	0	0	0	1	0	9	27	3	1	0	0	0	0	0	0	Males	Nayd Almithih	Al Hasher
0	0	0	0	0	0	0	0	0	0	0	0	0	0	0	0	0	0	Females		
0	0	0	0	0	0	0	1	9	54	3	1	0	0	0	0	0	0	Males	Ahad al Masarihah	Ahad Al Masarihah
0	0	0	0	0	0	0	0	0	0	0	0	0	0	0	0	0	0	Females		
0	0	0	0	0	0	0	0	0	0	0	0	0	0	0	0	0	0	Males	Ad-Darb	Ad Darb
0	0	0	0	0	0	1	0	11	21	3	1	0	0	0	0	0	0	Females		
0	0	0	0	0	0	1	0	9	58	3	1	0	0	0	0	0	0	Males	As-Serb	Wase'a
0	0	0	0	0	0	0	0	0	0	0	0	0	0	0	0	0	0	Females		

The sixteenth services guide 2017\_Region Jazan

## Educational services at the populated area level

## Secondary School 3-3

International Secondary						Private Secondary (Courses)						General Secondary(Courses)						Gender	Populated area	Emirate or governorate or municipality
Number						Number						Number								
Rented buildings	Owned buildings	Teachers	Students	Classes	Schools	Rented buildings	Owned buildings	Teachers	Students	Classes	Schools	Rented buildings	Owned buildings	Teachers	Students	Classes	Schools			
1	0	0	10	2	1	0	0	0	0	0	0	0	4	134	1588	0	4	Males	Jayzan	Jazan
1	0	5	34	2	1	0	0	0	0	0	0	0	4	155	1716	0	4	Females		
0	0	0	0	0	0	0	0	0	0	0	0	0	3	62	750	0	3	Males	Sibya'	Sabya
0	0	0	0	0	0	0	0	0	0	0	0	0	3	78	739	0	3	Females		
0	0	0	0	0	0	0	0	0	0	0	0	0	0	0	0	0	0	Males	Farashah Almilha'	Sabya
0	0	0	0	0	0	0	0	0	0	0	0	0	1	24	280	0	1	Females		
0	0	0	0	0	0	0	0	0	0	0	0	0	1	22	302	0	1	Males	'Abu Alqaeayid	Sabya
0	0	0	0	0	0	0	0	0	0	0	0	0	0	0	0	0	0	Females		
0	0	0	0	0	0	0	0	0	0	0	0	0	1	33	396	0	1	Males	Alzabihuh	Sabya
0	0	0	0	0	0	0	0	0	0	0	0	0	1	46	538	0	1	Females		
0	0	0	0	0	0	0	0	0	0	0	0	0	1	29	372	0	1	Males	Alrajie	Qouz Al Jaafrah
0	0	0	0	0	0	0	0	0	0	0	0	0	0	0	0	0	0	Females		
0	0	0	0	0	0	0	0	0	0	0	0	0	1	20	201	0	1	Males	Amshalahah	Al Kadami
0	0	0	0	0	0	0	0	0	0	0	0	0	0	0	0	0	0	Females		
0	0	0	0	0	0	0	0	0	0	0	0	0	2	80	1092	0	2	Males	'Abu Earish	Abu Arish
0	0	0	0	0	0	0	0	0	0	0	0	0	2	46	852	0	2	Females		
0	0	0	0	0	0	0	0	0	0	0	0	0	1	24	297	0	1	Males	Hakimuh	Abu Arish
0	0	0	0	0	0	0	0	0	0	0	0	0	1	25	276	0	1	Females		

The sixteenth services guide 2017\_Region Jazan

## Educational services at the populated area level

## Secondary School 3-3

International Secondary						Private Secondary (Courses)						General Secondary(Courses)						Gender	Populated area	Emirate or governorate or municipality
Number						Number						Number								
Rented buildings	Owned buildings	Teachers	Students	Classes	Schools	Rented buildings	Owned buildings	Teachers	Students	Classes	Schools	Rented buildings	Owned buildings	Teachers	Students	Classes	Schools			
0	0	0	0	0	0	0	0	0	0	0	0	0	1	27	299	0	1	Males	Zibaruh Rashid	Abu Arish
0	0	0	0	0	0	0	0	0	0	0	0	0	0	0	0	0	0	Females		
0	1	0	6	2	1	0	0	0	0	0	0	0	0	0	0	0	0	Males	Alwasla	Jazan Valley
0	0	0	0	0	0	0	0	0	0	0	0	0	0	0	0	0	0	Females		
0	0	0	0	0	0	0	0	0	0	0	0	0	1	18	216	0	1	Males	Albadie Walqarfi	Jazan Valley
0	0	0	0	0	0	0	0	0	0	0	0	0	1	36	322	0	1	Females		
0	0	0	0	0	0	0	0	0	0	0	0	0	1	42	412	0	1	Males	Samith	Samtah
0	0	0	0	0	0	0	0	0	0	0	0	0	3	82	1169	0	3	Females		
0	0	0	0	0	0	0	0	0	0	0	0	0	1	10	286	0	1	Males	Alrukubuh	Samtah
0	0	0	0	0	0	0	0	0	0	0	0	0	0	0	0	0	0	Females		
0	0	0	0	0	0	0	0	0	0	0	0	0	0	0	0	0	0	Males	Aldagharir	Samtah
0	0	0	0	0	0	0	0	0	0	0	0	0	1	34	353	0	1	Females		
0	0	0	0	0	0	0	0	0	0	0	0	0	1	11	167	0	1	Males	Almuruwah	Al Harth
0	0	0	0	0	0	0	0	0	0	0	0	0	0	0	0	0	0	Females		
0	0	0	0	0	0	0	0	0	0	0	0	0	1	28	418	0	1	Males	Damad	Damad
0	0	0	0	0	0	0	0	0	0	0	0	0	1	28	338	0	1	Females		
0	0	0	0	0	0	0	0	0	0	0	0	0	1	4	176	0	1	Males	Khadiruh	Damad
0	0	0	0	0	0	0	0	0	0	0	0	0	0	0	0	0	0	Females		

## Educational services at the populated area level

## Secondary School 3-3

International Secondary						Private Secondary (Courses)						General Secondary(Courses)						Gender	Populated area	Emirate or governorate or municipality
Number						Number						Number								
Rented buildings	Owned buildings	Teachers	Students	Classes	Schools	Rented buildings	Owned buildings	Teachers	Students	Classes	Schools	Rented buildings	Owned buildings	Teachers	Students	Classes	Schools			
0	0	0	0	0	0	0	0	0	0	0	0	0	1	4	313	0	1	Males	Alshaqiraa	Alshuqayri
0	0	0	0	0	0	0	0	0	0	0	0	0	0	0	0	0	0	Females		
0	0	0	0	0	0	0	0	0	0	0	0	0	0	0	0	0	0	Males	Baysh	Baysh
0	0	0	0	0	0	0	0	0	0	0	0	0	2	35	516	0	2	Females		
0	0	0	0	0	0	0	0	0	0	0	0	0	1	17	191	0	1	Males	Almataean	Masliyah
0	0	0	0	0	0	0	0	0	0	0	0	0	0	0	0	0	0	Females		
0	0	0	0	0	0	0	0	0	0	0	0	0	1	25	256	0	1	Males	Farsan	Farasan
0	0	0	0	0	0	0	0	0	0	0	0	0	1	21	304	0	1	Females		
0	0	0	0	0	0	0	0	0	0	0	0	0	1	24	386	0	1	Males	Alldayir	Ad Dair
0	0	0	0	0	0	0	0	0	0	0	0	1	0	4	255	0	1	Females		
0	0	0	0	0	0	0	0	0	0	0	0	0	1	37	374	0	1	Males	Ahad al Masarihah	Ahad Al Masarihah
0	0	0	0	0	0	0	0	0	0	0	0	0	1	29	527	0	1	Females		
0	0	0	0	0	0	0	0	0	0	0	0	0	1	32	289	0	1	Males	Kors Qozaa	Ahad Al Masarihah
0	0	0	0	0	0	0	0	0	0	0	0	0	0	0	0	0	0	Females		
0	0	0	0	0	0	0	0	0	0	0	0	0	1	29	450	0	1	Males	Al Hasamah	Ahad Al Masarihah
0	0	0	0	0	0	0	0	0	0	0	0	0	1	16	405	0	1	Females		
0	0	0	0	0	0	0	0	0	0	0	0	0	0	0	0	0	0	Males	Juha	Ahad Al Masarihah
0	0	0	0	0	0	0	0	0	0	0	0	0	1	6	180	0	1	Females		



## Educational services at the populated area level

## Secondary School 3-3

International Secondary						Private Secondary (Courses)						General Secondary(Courses)						Gender	Populated area	Emirate or governorate or municipality
Number						Number						Number								
Rented buildings	Owned buildings	Teachers	Students	Classes	Schools	Rented buildings	Owned buildings	Teachers	Students	Classes	Schools	Rented buildings	Owned buildings	Teachers	Students	Classes	Schools			
0	0	0	0	0	0	0	0	0	0	0	0	0	1	24	270	0	1	Males	Al Madaya	Al Hakamiyah
0	0	0	0	0	0	0	0	0	0	0	0	0	0	0	0	0	0	Females		
0	0	0	0	0	0	0	0	0	0	0	0	0	1	25	467	0	1	Males	Al-Aydabi	Al Aydabi
0	0	0	0	0	0	0	0	0	0	0	0	0	0	0	0	0	0	Females		
0	0	0	0	0	0	0	0	0	0	0	0	0	1	2	356	0	1	Males	Ayban	Bilghazi
0	0	0	0	0	0	0	0	0	0	0	0	0	0	0	0	0	0	Females		
0	0	0	0	0	0	0	0	0	0	0	0	0	1	40	533	0	1	Males	Al-Ardha	Al Aridah
0	0	0	0	0	0	0	0	0	0	0	0	0	0	0	0	0	0	Females		
0	0	0	0	0	0	0	0	0	0	0	0	0	0	0	0	0	0	Males	Al Qanabir	Al Aridah
0	0	0	0	0	0	0	0	0	0	0	0	0	1	11	204	0	1	Females		
0	0	0	0	0	0	0	0	0	0	0	0	0	1	29	400	0	1	Males	Al Humayraa	Humayraa
0	0	0	0	0	0	0	0	0	0	0	0	0	0	0	0	0	0	Females		
0	0	0	0	0	0	0	0	0	0	0	0	0	1	29	389	0	1	Males	Ad-Darb	Ad Darb
0	0	0	0	0	0	0	0	0	0	0	0	0	0	0	0	0	0	Females		
0	0	0	0	0	0	0	0	0	0	0	0	0	0	0	0	0	0	Males	Abu AlSadad	Ad Darb
0	0	0	0	0	0	0	0	0	0	0	0	0	1	25	244	0	1	Females		
0	0	0	0	0	0	0	0	0	0	0	0	0	1	13	343	0	1	Males	Al Shaqiq	Al Shaqiq
0	0	0	0	0	0	0	0	0	0	0	0	0	0	0	0	0	0	Females		

## Educational services at the populated area level

## Secondary School 3-3

International Secondary						Private Secondary (Courses)						General Secondary(Courses)						Gender	Populated area	Emirate or governorate or municipality
Number						Number						Number								
Rented buildings	Owned buildings	Teachers	Students	Classes	Schools	Rented buildings	Owned buildings	Teachers	Students	Classes	Schools	Rented buildings	Owned buildings	Teachers	Students	Classes	Schools			
0	0	0	0	0	0	0	0	0	0	0	0	0	1	26	225	0	1	Males	Al Tewal	At Tuwal
0	0	0	0	0	0	0	0	0	0	0	0	0	0	0	0	0	0	Females		
0	0	0	0	0	0	0	0	0	0	0	0	0	1	31	408	0	1	Males	Al Mushref	Harub
0	0	0	0	0	0	0	0	0	0	0	0	0	1	26	380	0	1	Females		
0	0	0	0	0	0	0	0	0	0	0	0	1	0	22	169	0	1	Males	Ned At-Talei	Fayfa
0	0	0	0	0	0	0	0	0	0	0	0	0	0	0	0	0	0	Females		
0	0	0	0	0	0	0	0	0	0	0	0	0	0	0	0	0	0	Males	An-Nufayaah	Fayfa
0	0	0	0	0	0	0	0	0	0	0	0	1	0	21	111	0	1	Females		

The sixteenth services guide 2017\_Region Jazan

## Educational services at the populated area level

## Literacy and adult education 1-2

Intermediate adults education				Literacy				Gender	Populated area	Emirate or governorate or municipality
Number				Number						
Teachers	Students	Classes	Schools	Teachers	Students	Classes	Schools			
0	0	0	0	0	184	9	2	Males	Jayzan	Jazan
14	107	3	1	2	246	21	7	Females		
0	0	0	0	0	7	2	1	Males	Alfatihuh	Al Fatiha
0	0	0	0	0	6	1	1	Females		
0	0	0	0	0	370	21	7	Males	Sibya'	Sabya
8	32	3	1	3	380	20	4	Females		
0	0	0	0	0	13	2	1	Males	Alfaqruh Najran	Sabya
0	0	0	0	0	0	0	0	Females		
0	0	0	0	0	0	0	0	Males	Alghara'	Sabya
0	0	0	0	0	13	3	1	Females		
0	0	0	0	0	29	4	2	Males	Alkhawaruh	Sabya
0	0	0	0	0	0	0	0	Females		
0	0	0	0	0	0	0	0	Males	Hulat Al'Uhus	Sabya
0	0	0	0	0	43	3	1	Females		
0	0	0	0	0	0	0	0	Males	Jakhirah	Sabya
0	0	0	0	0	25	3	1	Females		
0	0	0	0	0	46	4	1	Males	Watayshah	Sabya
0	0	0	0	0	7	2	1	Females		

The sixteenth services guide 2017\_Region Jazan

## Educational services at the populated area level

## Literacy and adult education 1-2

Intermediate adults education				Literacy				Gender	Populated area	Emirate or governorate or municipality
Number				Number						
Teachers	Students	Classes	Schools	Teachers	Students	Classes	Schools			
0	0	0	0	0	57	4	2	Males	Almajdirat Almikhlaf	Sabya
0	0	0	0	0	0	0	0	Females		
0	0	0	0	0	17	4	1	Males	Alsalam Aleulya	Sabya
0	0	0	0	0	41	3	1	Females		
0	0	0	0	0	0	0	0	Males	Farashah Almilha'	Sabya
0	0	0	0	0	32	3	1	Females		
0	0	0	0	0	18	2	1	Males	Qayim Aldushi	Sabya
0	0	0	0	0	21	3	1	Females		
0	0	0	0	0	0	0	0	Males	'Abu Alqaeayid	Sabya
0	0	0	0	0	46	3	1	Females		
0	0	0	0	0	14	2	1	Males	Alearish	Sabya
0	0	0	0	1	36	3	1	Females		
0	0	0	0	0	30	3	1	Males	Abwalsle	Sabya
0	0	0	0	0	22	2	1	Females		
0	0	0	0	0	32	2	1	Males	Alshaakhir	Sabya
0	0	0	0	0	0	0	0	Females		
0	0	0	0	0	37	2	1	Males	Aljamala	Sabya
0	0	0	0	0	11	2	1	Females		

## Educational services at the populated area level

## Literacy and adult education 1-2

Intermediate adults education				Literacy				Gender	Populated area	Emirate or governorate or municipality
Number				Number						
Teachers	Students	Classes	Schools	Teachers	Students	Classes	Schools			
0	0	0	0	0	6	2	1	Males	Aljaruh Alqadiumuh	Sabya
0	0	0	0	0	0	0	0	Females		
0	0	0	0	0	0	0	0	Males	Aljidiayn	Sabya
0	0	0	0	0	35	3	1	Females		
0	0	0	0	0	14	2	1	Males	Alealiuh Walkhudira'	Al-Alyha
0	0	0	0	0	42	3	1	Females		
0	0	0	0	0	17	2	1	Males	'Abu Ghlyfh	Al-Alyha
0	0	0	0	0	0	0	0	Females		
0	0	0	0	0	8	2	1	Males	Alshaqih Aleabadiluh	Al-Alyha
0	0	0	0	0	0	0	0	Females		
0	0	0	0	0	0	0	0	Males	Alsabkhuh	Qouz Al Jaafrah
0	0	0	0	0	16	3	1	Females		
0	0	0	0	0	0	0	0	Males	Alharaf	Qouz Al Jaafrah
0	0	0	0	0	16	3	1	Females		
0	0	0	0	0	72	6	2	Males	Jaribuh	Qouz Al Jaafrah
0	0	0	0	0	0	0	0	Females		
0	0	0	0	0	0	0	0	Males	Alkudmaa	Al Kadami
0	0	0	0	0	17	3	1	Females		

## Educational services at the populated area level

## Literacy and adult education 1-2

Intermediate adults education				Literacy				Gender	Populated area	Emirate or governorate or municipality
Number				Number						
Teachers	Students	Classes	Schools	Teachers	Students	Classes	Schools			
0	0	0	0	0	56	3	1	Males	Eaqadah Eabas	Al Kadami
0	0	0	0	0	0	0	0	Females		
0	0	0	0	1	218	13	3	Males	'Abu Earish	Abu Arish
0	0	0	0	0	152	9	3	Females		
0	0	0	0	0	0	0	0	Males	Almujasas	Abu Arish
0	0	0	0	0	55	1	1	Females		
0	0	0	0	0	25	3	1	Males	Albyd Al'Asfal	Abu Arish
0	0	0	0	0	0	0	0	Females		
0	0	0	0	0	0	0	0	Males	Hakimuh	Abu Arish
0	0	0	0	0	32	3	1	Females		
0	0	0	0	0	97	4	1	Males	Alkhashabih	Abu Arish
0	0	0	0	0	0	0	0	Females		
0	0	0	0	0	12	2	1	Males	Bahrah	Abu Arish
0	0	0	0	0	0	0	0	Females		
0	0	0	0	0	0	0	0	Males	Alasaamluh (Aleithmaniat)	Abu Arish
0	0	0	0	0	24	3	1	Females		
0	0	0	0	0	0	0	0	Males	Alssadilih Algharbiuh Wafarms Uha	Abu Arish
0	0	0	0	0	17	3	1	Females		

## Educational services at the populated area level

## Literacy and adult education 1-2

Intermediate adults education				Literacy				Gender	Populated area	Emirate or governorate or municipality
Number				Number						
Teachers	Students	Classes	Schools	Teachers	Students	Classes	Schools			
0	0	0	0	0	0	0	0	Males	Rh Alhijajuh	Abu Arish
0	0	0	0	0	217	10	1	Females		
0	0	0	0	0	43	3	1	Males	Khadiruh Eiaash	Abu Arish
0	0	0	0	0	0	0	0	Females		
0	0	0	0	0	0	0	0	Males	Alrayan	Jazan Valley
0	0	0	0	0	37	3	1	Females		
0	0	0	0	0	18	2	1	Males	Alshawajiruh	Jazan Valley
0	0	0	0	0	0	0	0	Females		
0	0	0	0	0	0	0	0	Males	Khadir	Jazan Valley
0	0	0	0	0	138	5	1	Females		
0	0	0	0	0	45	3	1	Males	Algharib	Jazan Valley
0	0	0	0	0	0	0	0	Females		
0	0	0	0	0	0	0	0	Males	Albadie Walqarfi	Jazan Valley
0	0	0	0	0	43	3	1	Females		
0	0	0	0	0	185	10	1	Males	Samith	Samtah
0	0	0	0	0	129	12	3	Females		
0	0	0	0	0	159	6	1	Males	Waealan	Samtah
0	0	0	0	0	0	0	0	Females		

## Educational services at the populated area level

## Literacy and adult education 1-2

Intermediate adults education				Literacy				Gender	Populated area	Emirate or governorate or municipality
Number				Number						
Teachers	Students	Classes	Schools	Teachers	Students	Classes	Schools			
0	0	0	0	0	0	0	0	Males	'Abu Hajar Al'Asfal	Samtah
0	0	0	0	0	47	4	1	Females		
0	0	0	0	0	0	0	0	Males	Alrukubuh	Samtah
0	0	0	0	0	207	5	1	Females		
0	0	0	0	0	46	3	1	Males	Aldarieiuh	Samtah
0	0	0	0	0	0	0	0	Females		
0	0	0	0	0	0	0	0	Males	Alhudurur	Samtah
0	0	0	0	0	20	3	1	Females		
0	0	0	0	0	0	0	0	Males	Almusafaq	Samtah
0	0	0	0	0	66	4	1	Females		
0	0	0	0	0	0	0	0	Males	Abwhjr Al'Aelaa	Samtah
0	0	0	0	0	81	3	1	Females		
0	0	0	0	0	39	3	1	Males	AlqafI	Al Gofol
0	0	0	0	0	0	0	0	Females		
0	0	0	0	0	0	0	0	Males	Dihimuh	As Sahi
0	0	0	0	0	45	3	1	Females		
0	0	0	0	0	37	3	1	Males	Almaqalaa	As Sahi
0	0	0	0	0	0	0	0	Females		



## Educational services at the populated area level

## Literacy and adult education 1-2

Intermediate adults education				Literacy				Gender	Populated area	Emirate or governorate or municipality
Number				Number						
Teachers	Students	Classes	Schools	Teachers	Students	Classes	Schools			
0	0	0	0	0	0	0	0	Males	Alsawarimuh	As Sahi
0	0	0	0	0	36	3	1	Females		
0	0	0	0	0	11	3	1	Males	Marshuhuh	Al Harth
0	0	0	0	0	0	0	0	Females		
0	0	0	0	0	0	0	0	Males	Alsalab	Al Khashl
0	0	0	0	0	10	2	1	Females		
0	0	0	0	0	16	2	1	Males	Almiqtabuh	Al Khashl
0	0	0	0	0	0	0	0	Females		
0	0	0	0	0	77	3	1	Males	Damad	Damad
0	0	0	0	1	66	8	3	Females		
0	0	0	0	0	0	0	0	Males	Almahaluh Wafarms Uha	Damad
0	0	0	0	0	32	3	1	Females		
0	0	0	0	0	0	0	0	Males	Alharija	Damad
0	0	0	0	0	31	3	1	Females		
0	0	0	0	0	48	3	1	Males	Alhusan	Damad
0	0	0	0	0	40	3	1	Females		
0	0	0	0	0	17	4	2	Males	Alshaqiraa	Alshuqayri
0	0	0	0	0	39	3	1	Females		

## Educational services at the populated area level

## Literacy and adult education 1-2

Intermediate adults education				Literacy				Gender	Populated area	Emirate or governorate or municipality
Number				Number						
Teachers	Students	Classes	Schools	Teachers	Students	Classes	Schools			
0	0	0	0	0	0	0	0	Males	Aljahu	Alshuqayri
0	0	0	0	0	20	3	1	Females		
0	0	0	0	0	0	0	0	Males	Jaribuh	Alshuqayri
0	0	0	0	0	16	3	1	Females		
0	0	0	0	0	0	0	0	Males	Alhumaa	Alshuqayri
0	0	0	0	0	27	3	1	Females		
0	0	0	0	0	0	0	0	Males	Alshaamiyh	Ar Rayth
0	0	0	0	0	20	3	1	Females		
0	0	0	0	0	17	2	1	Males	Malatis	Malates
0	0	0	0	0	0	0	0	Females		
0	0	0	0	0	55	3	1	Males	Baysh	Baysh
7	41	2	1	0	34	4	1	Females		
0	0	0	0	0	0	0	0	Males	Alsharieuh	Baysh
0	0	0	0	0	20	2	1	Females		
0	0	0	0	0	37	3	1	Males	Alhuquw	Al Haqu
0	0	0	0	7	38	6	1	Females		
0	0	0	0	0	1	1	1	Males	Alqawam	Al Haqu
0	0	0	0	0	0	0	0	Females		

## Educational services at the populated area level

## Literacy and adult education 1-2

Intermediate adults education				Literacy				Gender	Populated area	Emirate or governorate or municipality
Number				Number						
Teachers	Students	Classes	Schools	Teachers	Students	Classes	Schools			
0	0	0	0	0	38	2	1	Males	Misilih	Masliyah
0	0	0	0	0	14	2	1	Females		
0	0	0	0	0	17	2	1	Males	Umm Aldafin	Masliyah
0	0	0	0	0	0	0	0	Females		
0	0	0	0	0	0	0	0	Males	Alhudan	Masliyah
0	0	0	0	0	12	2	1	Females		
0	0	0	0	0	0	0	0	Males	Almataean	Masliyah
0	0	0	0	0	19	3	1	Females		
0	0	0	0	0	8	3	1	Males	Almasiluh	Farasan
0	0	0	0	0	0	0	0	Females		
0	0	0	0	0	98	4	1	Males	Ahad al Masarihah	Ahad Al Masarihah
0	0	0	0	1	147	5	2	Females		
0	0	0	0	0	157	8	2	Males	Ramadah	Ahad Al Masarihah
0	0	0	0	0	0	0	0	Females		
0	0	0	0	0	0	0	0	Males	Ar-Rabwa (Al Muqarqam)	Ahad Al Masarihah
0	0	0	0	0	65	3	1	Females		
0	0	0	0	0	0	0	0	Males	Qanborah	Ahad Al Masarihah
0	0	0	0	0	22	3	1	Females		

## Educational services at the populated area level

## Literacy and adult education 1-2

Intermediate adults education				Literacy				Gender	Populated area	Emirate or governorate or municipality
Number				Number						
Teachers	Students	Classes	Schools	Teachers	Students	Classes	Schools			
0	0	0	0	0	104	6	2	Males	Al Hasamah	Ahad Al Masarihah
0	0	0	0	0	0	0	0	Females		
0	0	0	0	0	0	0	0	Males	Al Juadiyah	Ahad Al Masarihah
0	0	0	0	0	44	2	1	Females		
0	0	0	0	1	64	3	1	Males	Al Amerah As-Sufla (Al Hamedah)	Ahad Al Masarihah
0	0	0	0	0	0	0	0	Females		
0	0	0	0	0	0	0	0	Males	As-Suwaydeyah	Ahad Al Masarihah
0	0	0	0	0	10	3	1	Females		
0	0	0	0	0	25	3	1	Males	As-Sirr	Ahad Al Masarihah
0	0	0	0	0	0	0	0	Females		
0	0	0	0	0	21	3	1	Males	Al Madaya	Al Hakamiyah
0	0	0	0	0	66	3	1	Females		
0	0	0	0	0	12	3	1	Males	Al Marabi	Al Hakamiyah
0	0	0	0	0	0	0	0	Females		
0	0	0	0	0	42	3	1	Males	Al-Aydabi	Al Aydabi
0	0	0	0	0	11	3	1	Females		
0	0	0	0	0	0	0	0	Males	Ayban	Bilghazi
0	0	0	0	0	16	2	1	Females		

## Educational services at the populated area level

## Literacy and adult education 1-2

Intermediate adults education				Literacy				Gender	Populated area	Emirate or governorate or municipality
Number				Number						
Teachers	Students	Classes	Schools	Teachers	Students	Classes	Schools			
0	0	0	0	0	0	0	0	Males	Al Hunayah	Bilghazi
0	0	0	0	0	25	2	1	Females		
0	0	0	0	0	0	0	0	Males	Ar-Rahah	Bilghazi
0	0	0	0	0	30	3	1	Females		
0	0	0	0	0	0	0	0	Males	Hubayel Ar-Razm	Bilghazi
0	0	0	0	0	12	2	1	Females		
0	0	0	0	0	58	3	1	Males	Al Khal	Al Aridah
0	0	0	0	0	0	0	0	Females		
0	0	0	0	0	0	0	0	Males	Merah Az-Zeaab	Al Aridah
0	0	0	0	0	22	3	1	Females		
0	0	0	0	0	34	3	1	Males	Al Mezraq	Al Aridah
0	0	0	0	0	0	0	0	Females		
0	0	0	0	0	53	3	1	Males	Al Kharq	Al Aridah
0	0	0	0	0	0	0	0	Females		
0	0	0	0	0	32	3	1	Males	Ad-Dahrah	Al Aridah
0	0	0	0	0	0	0	0	Females		
0	0	0	0	0	0	0	0	Males	Al Qasba	Al Qasba
0	0	0	0	1	29	3	1	Females		

## Educational services at the populated area level

## Literacy and adult education 1-2

Intermediate adults education				Literacy				Gender	Populated area	Emirate or governorate or municipality
Number				Number						
Teachers	Students	Classes	Schools	Teachers	Students	Classes	Schools			
0	0	0	0	0	48	3	1	Males	Dabeer	Al Qasba
0	0	0	0	0	0	0	0	Females		
0	0	0	0	0	25	2	1	Males	Qaem Ahmadeni	Al Qasba
0	0	0	0	0	0	0	0	Females		
0	0	0	0	1	60	5	2	Males	Al Humayraa	Humayraa
0	0	0	0	0	0	0	0	Females		
0	0	0	0	0	17	4	2	Males	Ad-Darb	Ad Darb
0	0	0	0	0	0	0	0	Females		
0	0	0	0	0	9	2	1	Males	Ramlan Ad-Darb	Ad Darb
0	0	0	0	0	0	0	0	Females		
0	0	0	0	0	8	2	1	Males	Qarar	Ad Darb
0	0	0	0	0	0	0	0	Females		
0	0	0	0	0	29	3	1	Males	Al Qaem Al Asfal	Ad Darb
0	0	0	0	0	0	0	0	Females		
0	0	0	0	0	6	2	1	Males	Al Qaa	Al Shaqiq
0	0	0	0	0	0	0	0	Females		
0	0	0	0	0	12	2	1	Males	Al Masmur	Al Shaqiq
0	0	0	0	0	0	0	0	Females		

## Educational services at the populated area level

## Literacy and adult education 1-2

Intermediate adults education				Literacy				Gender	Populated area	Emirate or governorate or municipality
Number				Number						
Teachers	Students	Classes	Schools	Teachers	Students	Classes	Schools			
0	0	0	0	0	13	2	1	Males	Samarah (and its farms)	Samra
0	0	0	0	0	0	0	0	Females		
0	0	0	0	0	10	2	1	Males	Al Tewal	At Tuwal
0	0	0	0	0	0	0	0	Females		
0	0	0	0	0	0	0	0	Males	Al Khawjarah	At Tuwal
0	0	0	0	0	48	3	1	Females		
0	0	0	0	0	71	3	1	Males	Al Jyanyah As-Sufla	At Tuwal
0	0	0	0	0	0	0	0	Females		
0	0	0	0	0	33	3	1	Males	Al Kadami	Al Mwassam
0	0	0	0	0	0	0	0	Females		
0	0	0	0	0	0	0	0	Males	Al Mushref	Harub
0	0	0	0	0	45	4	1	Females		
0	0	0	0	0	0	0	0	Males	Al Jawf Al Aala	Harub
0	0	0	0	0	31	3	1	Females		
0	0	0	0	0	0	0	0	Males	Al Bazikh	Harub
0	0	0	0	1	8	2	1	Females		
0	0	0	0	0	23	2	1	Males	Ar-Ramayd	Harub
0	0	0	0	0	0	0	0	Females		

## Educational services at the populated area level

## Literacy and adult education 1-2

Intermediate adults education				Literacy				Gender	Populated area	Emirate or governorate or municipality
Number				Number						
Teachers	Students	Classes	Schools	Teachers	Students	Classes	Schools			
0	0	0	0	0	12	2	1	Males	Al Fuqarah As-Sufla	Minjed
0	0	0	0	0	0	0	0	Females		
0	0	0	0	0	38	3	1	Males	As-Serb	Wase'a
0	0	0	0	0	0	0	0	Females		
0	0	0	0	0	7	2	1	Males	Ned Majba	Fayfa
0	0	0	0	0	0	0	0	Females		

The sixteenth services guide 2017\_Region Jazan



## Educational services at the populated area level

## Literacy and adult education 2-2

Secondary private adults education				Secondary adults education				Private intermediate adults education				Gender	Populated area	Emirate or governorate or municipality
Number				Number				Number						
Teachers	Students	Classes	Schools	Teachers	Students	Classes	Schools	Teachers	Students	Classes	Schools			
0	0	0	0	0	0	0	0	0	0	0	0	Males	Jayzan	Jazan
0	0	0	0	9	106	5	1	0	0	0	0	Females		
0	0	0	0	0	0	0	0	0	0	0	0	Males	Baysh	Baysh
0	0	0	0	5	62	3	1	0	0	0	0	Females		

The sixteenth services guide 2017\_Region Jazan

## Educational services at the populated area level

## Institutes

Scientific Institute- Secondary						Scientific Institute- Intermediate						Industrial and vocational institutes						Gender	Populated area	Emirate or governorate or municipality
Number						Number						Number								
Rented buildings	Owned buildings	Teachers	Students	Classes	Institutes	Rented buildings	Owned buildings	Teachers	Students	Classes	Institutes	Rented buildings	Owned buildings	Teachers	Students	Classes	Institutes			
0	1	19	47	3	1	0	2	12	92	10	2	0	1	61	668	81	1	Males	Jayzan	Jazan
0	0	0	0	0	0	0	0	0	0	0	0	0	0	0	0	0	0	Females		
0	1	10	43	3	1	0	1	12	50	3	1	0	1	29	296	18	1	Males	Sibya'	Sabya
0	0	0	0	0	0	0	0	0	0	0	0	0	0	0	0	0	0	Females		
0	1	24	202	9	1	0	1	8	103	5	1	0	0	0	0	0	0	Males	Samith	Samtah
0	0	0	0	0	0	0	0	0	0	0	0	0	0	0	0	0	0	Females		
0	1	29	76	3	1	0	0	0	0	0	0	0	0	0	0	0	0	Males	Damad	Damad
0	0	0	0	0	0	0	0	0	0	0	0	0	0	0	0	0	0	Females		
0	0	0	0	0	0	0	0	0	0	0	0	0	1	12	55	1	1	Males	Al-Aydabi	Al Aydabi
0	0	0	0	0	0	0	0	0	0	0	0	0	0	0	0	0	0	Females		
0	0	0	0	0	0	0	1	19	160	8	1	0	0	0	0	0	0	Males	Al-Ardha	Al Aridah
0	0	0	0	0	0	0	0	0	0	0	0	0	0	0	0	0	0	Females		
0	0	0	0	0	0	0	0	0	0	0	0	0	1	16	338	20	1	Males	Ad-Darb	Ad Darb
0	0	0	0	0	0	0	0	0	0	0	0	0	0	0	0	0	0	Females		
0	1	6	47	3	1	0	1	13	54	3	1	0	0	0	0	0	0	Males	Ned At-Talei	Fayfa
0	0	0	0	0	0	0	0	0	0	0	0	0	0	0	0	0	0	Females		

The sixteenth services guide 2017\_Region Jazan

## Educational services at the populated area level

## Special education - primary school 1 - 2

Intellectual disability- Primary						Amal-Primary						Noor-Primary						Gender	Populated area	Emirate or governorate or municipality
Number																				
Rented buildings	Owned buildings	Teachers	Students	Classes	Schools	Rented buildings	Owned buildings	Teachers	Students	Classes	Schools	Rented buildings	Owned buildings	Teachers	Students	Classes	Schools			
0	2	30	44	11	2	0	2	15	27	10	2	0	1	7	11	7	1	Males	Jayzan	Jazan
0	1	20	27	6	1	0	1	10	24	6	1	0	1	10	13	6	1	Females		
0	1	12	9	5	1	0	1	2	6	4	1	0	1	5	2	3	1	Males	Sibya'	Sabya
0	1	10	23	6	1	0	0	0	0	0	0	0	0	0	0	0	0	Females		
1	0	5	6	3	1	0	0	0	0	0	0	0	0	0	0	0	0	Males	Alzabuih	Sabya
0	0	0	0	0	0	0	0	0	0	0	0	0	0	0	0	0	0	Females		
0	0	0	0	0	0	0	0	0	0	0	0	0	0	0	0	0	0	Males	Almuetarad	Sabya
0	0	0	0	0	0	0	0	0	0	0	0	0	1	1	1	2	1	Females		
0	0	0	0	0	0	0	0	0	0	0	0	0	0	0	0	0	0	Males	Umm Alshibaqa'	Sabya
0	0	0	0	0	0	0	1	7	7	5	1	0	0	0	0	0	0	Females		
1	0	5	6	3	1	0	0	0	0	0	0	0	0	0	0	0	0	Males	Alealiuh Walkhudira'	Al-Alyha
0	0	0	0	0	0	0	0	0	0	0	0	0	0	0	0	0	0	Females		
0	0	0	0	0	0	0	0	0	0	0	0	0	0	0	0	0	0	Males	Albatih	Qouz Al Jaafrah
0	1	2	10	4	1	0	0	0	0	0	0	0	0	0	0	0	0	Females		
0	1	14	21	6	1	0	1	6	6	5	1	0	0	0	0	0	0	Males	'Abu Earish	Abu Arish
0	1	12	28	6	1	0	0	0	0	0	0	0	0	0	0	0	0	Females		
0	1	10	17	6	1	0	0	0	0	0	0	0	0	0	0	0	0	Males	Albadie Walqarfi	Jazan Valley
0	0	0	0	0	0	0	0	0	0	0	0	1	0	2	7	3	1	Females		

## Educational services at the populated area level

## Special education - primary school 1 - 2

Intellectual disability- Primary						Amal-Primary						Noor-Primary						Gender	Populated area	Emirate or governorate or municipality	
Number																					
Rented buildings	Owned buildings	Teachers	Students	Classes	Schools	Rented buildings	Owned buildings	Teachers	Students	Classes	Schools	Rented buildings	Owned buildings	Teachers	Students	Classes	Schools				
0	1	2	4	2	1	0	0	0	0	0	0	0	0	0	0	0	0	0	Males	Alkhadra' Aljanubih	Jazan Valley
0	0	0	0	0	0	0	0	0	0	0	0	0	0	0	0	0	0	0	Females		
0	0	0	0	0	0	0	0	0	0	0	0	0	0	0	0	0	0	0	Males	Alkharadiluh	Jazan Valley
0	1	1	8	3	1	0	0	0	0	0	0	0	0	0	0	0	0	0	Females		
0	0	0	0	0	0	0	1	12	15	6	1	0	0	0	0	0	0	0	Males	Samith	Samtah
0	0	0	0	0	0	0	0	0	0	0	0	0	1	2	4	4	1	0	Females		
0	1	13	22	5	1	0	0	0	0	0	0	0	0	0	0	0	0	0	Males	Aljaradiuh	Samtah
0	0	0	0	0	0	0	0	0	0	0	0	0	0	0	0	0	0	0	Females		
0	0	0	0	0	0	0	1	3	13	6	1	0	0	0	0	0	0	0	Males	Alsuwduh	Al Khashl
0	0	0	0	0	0	0	0	0	0	0	0	0	0	0	0	0	0	0	Females		
0	0	0	0	0	0	0	0	0	0	0	0	0	0	0	0	0	0	0	Males	Almiqtabuh	Al Khashl
1	0	2	3	2	1	0	0	0	0	0	0	0	0	0	0	0	0	0	Females		
0	2	7	16	7	2	0	1	1	1	2	1	0	0	0	0	0	0	0	Males	Damad	Damad
0	1	4	12	4	1	0	0	0	0	0	0	0	0	0	0	0	0	0	Females		
0	0	0	0	0	0	0	0	0	0	0	0	0	0	0	0	0	0	0	Males	Rkhih	Ar Rayth
1	0	1	4	2	1	1	0	2	1	2	1	0	0	0	0	0	0	0	Females		
0	1	4	11	3	1	0	0	0	0	0	0	0	0	0	0	0	0	0	Males	Baysh	Baysh
0	1	8	24	5	1	0	1	6	5	5	1	0	0	0	0	0	0	0	Females		

## Educational services at the populated area level

## Special education - primary school 1 - 2

Intellectual disability- Primary						Amal-Primary						Noor-Primary						Gender	Populated area	Emirate or governorate or municipality
Number																				
Rented buildings	Owned buildings	Teachers	Students	Classes	Schools	Rented buildings	Owned buildings	Teachers	Students	Classes	Schools	Rented buildings	Owned buildings	Teachers	Students	Classes	Schools			
0	2	4	11	4	2	1	0	2	7	2	1	0	0	0	0	0	0	Males	Alhuquw	Al Haqu
0	0	0	0	0	0	0	0	0	0	0	0	0	0	0	0	0	0	Females		
0	1	3	3	4	1	0	0	0	0	0	0	0	0	0	0	0	0	Males	Farsan	Farasan
0	1	2	4	3	1	0	0	0	0	0	0	0	1	1	1	2	1	Females		
0	1	5	7	6	1	0	0	0	0	0	0	0	0	0	0	0	0	Males	Alldayir	Ad Dair
1	0	0	2	2	1	1	0	3	2	1	1	0	0	0	0	0	0	Females		
0	3	20	32	11	3	0	0	0	0	0	0	0	0	0	0	0	0	Males	Ahad al Masarihah	Ahad Al Masarihah
0	0	0	0	0	0	0	1	6	5	3	1	0	0	0	0	0	0	Females		
0	1	28	60	10	1	0	0	0	0	0	0	0	0	0	0	0	0	Males	Al Hasamah	Ahad Al Masarihah
0	0	0	0	0	0	0	0	0	0	0	0	0	0	0	0	0	0	Females		
0	0	0	0	0	0	0	0	0	0	0	0	0	0	0	0	0	0	Males	Al Hagnabah	Ahad Al Masarihah
0	1	5	9	4	1	0	0	0	0	0	0	0	0	0	0	0	0	Females		
0	0	0	0	0	0	0	0	0	0	0	0	0	0	0	0	0	0	Males	Al Badawi	Ahad Al Masarihah
0	1	11	32	6	1	0	0	0	0	0	0	0	0	0	0	0	0	Females		
0	1	7	10	5	1	0	0	0	0	0	0	0	0	0	0	0	0	Males	Al-Aydabi	Al Aydabi
0	0	0	0	0	0	0	0	0	0	0	0	0	1	20	250	20	1	Females		
0	0	0	0	0	0	0	0	0	0	0	0	0	0	0	0	0	0	Males	Al-Ardha	Al Aridah
0	1	0	13	4	1	0	0	0	0	0	0	0	0	0	0	0	0	Females		

## Educational services at the populated area level

## Special education - primary school 1 - 2

Intellectual disability- Primary						Amal-Primary						Noor-Primary						Gender	Populated area	Emirate or governorate or municipality	
Number																					
Rented buildings	Owned buildings	Teachers	Students	Classes	Schools	Rented buildings	Owned buildings	Teachers	Students	Classes	Schools	Rented buildings	Owned buildings	Teachers	Students	Classes	Schools				
1	0	2	5	1	1	0	0	0	0	0	0	0	0	0	0	0	0	0	Males	Aqaba	Al Aridah
0	0	0	0	0	0	0	0	0	0	0	0	0	0	0	0	0	0	0	Females		
0	0	0	0	0	0	0	0	0	0	0	0	0	0	0	0	0	0	0	Males	Merah Az-Zeaab	Al Aridah
0	1	6	20	5	1	0	0	0	0	0	0	0	0	0	0	0	0	0	Females		
0	1	9	5	5	1	0	0	0	0	0	0	0	1	4	3	6	1	0	Males	Wadi As-Sahyah	Al Aridah
0	0	0	0	0	0	0	0	0	0	0	0	0	0	0	0	0	0	0	Females		
0	1	3	6	2	1	0	0	0	0	0	0	0	0	0	0	0	0	0	Males	Al Humayraa	Humayraa
0	0	0	0	0	0	0	0	0	0	0	0	0	0	0	0	0	0	0	Females		
0	0	0	0	0	0	0	0	0	0	0	0	0	0	0	0	0	0	0	Males	Qarar	Ad Darb
0	1	4	5	5	1	0	0	0	0	0	0	0	0	0	0	0	0	0	Females		
0	1	6	6	4	1	0	1	1	4	5	1	0	1	1	1	2	1	0	Males	Abu AlSadad	Ad Darb
0	0	0	0	0	0	0	0	0	0	0	0	0	0	0	0	0	0	0	Females		
0	1	2	3	1	1	0	0	0	0	0	0	0	0	0	0	0	0	0	Males	Al Shaqiq	Al Shaqiq
0	0	0	0	0	0	0	0	0	0	0	0	0	0	0	0	0	0	0	Females		
0	1	4	4	4	1	0	1	1	3	1	1	0	0	0	0	0	0	0	Males	As-Saqaan	Al Shaqiq
0	0	0	0	0	0	0	0	0	0	0	0	0	1	0	1	1	1	0	Females		
0	3	19	44	14	3	0	0	0	0	0	0	0	0	0	0	0	0	0	Males	Al Mubarakah	At Tuwal
0	0	0	0	0	0	0	0	0	0	0	0	0	0	0	0	0	0	0	Females		

## Educational services at the populated area level

## Special education - primary school 1 - 2

Intellectual disability- Primary						Amal-Primary						Noor-Primary						Gender	Populated area	Emirate or governorate or municipality
Number																				
Rented buildings	Owned buildings	Teachers	Students	Classes	Schools	Rented buildings	Owned buildings	Teachers	Students	Classes	Schools	Rented buildings	Owned buildings	Teachers	Students	Classes	Schools			
0	1	4	3	3	1	0	1	3	3	4	1	0	0	0	0	0	0	Males	Al Mushref	Harub
0	0	0	0	0	0	0	0	0	0	0	0	0	0	0	0	0	0	Females		
0	0	0	0	0	0	0	0	0	0	0	0	0	0	0	0	0	0	Males	Al Jawf Al Aala	Harub
0	1	1	4	2	1	0	0	0	0	0	0	0	0	0	0	0	0	Females		
0	0	0	0	0	0	0	0	0	0	0	0	0	0	0	0	0	0	Males	Almunhem wa Az-Zur	Fayfa
0	0	0	0	0	0	0	0	0	0	0	0	0	1	2	4	2	1	Females		
0	0	0	0	0	0	0	0	0	0	0	0	0	0	0	0	0	0	Males	An-Nufayaah	Fayfa
1	0	4	3	3	1	0	0	0	0	0	0	0	0	0	0	0	0	Females		
1	0	3	4	2	1	0	0	0	0	0	0	0	0	0	0	0	0	Males	Zeraa Aladween	Fayfa
0	0	0	0	0	0	0	0	0	0	0	0	0	0	0	0	0	0	Females		
0	0	0	0	0	0	0	0	0	0	0	0	0	1	1	1	1	1	Males	Alkawabsah	Fayfa
0	0	0	0	0	0	0	0	0	0	0	0	0	0	0	0	0	0	Females		

The sixteenth services guide 2017\_Region Jazan

## Educational services at the populated area level

## Special education - primary school 2 - 2

Multiple disabilities- Primary						Autism-Primary						Hearing impaired-Primary						Gender	Populated area	Emirate or governorate or municipality
Number																				
Rented buildings	Owned buildings	Teachers	Students	Classes	Schools	Rented buildings	Owned buildings	Teachers	Students	Classes	Schools	Rented buildings	Owned buildings	Teachers	Students	Classes	Schools			
0	0	0	0	0	0	0	0	0	0	0	0	0	0	0	0	0	0	Males	Jayzan	Jazan
0	0	0	0	0	0	0	1	4	6	2	1	0	0	0	0	0	0	Females		
0	1	6	5	5	1	0	0	0	0	0	0	0	0	0	0	0	0	Males	Albahir	Sabya
0	0	0	0	0	0	0	0	0	0	0	0	0	0	0	0	0	0	Females		
0	0	0	0	0	0	0	0	0	0	0	0	0	1	2	6	2	1	Males	'Abu Earish	Abu Arish
0	0	0	0	0	0	0	0	0	0	0	0	0	0	0	0	0	0	Females		
0	1	2	8	6	1	0	0	0	0	0	0	0	0	0	0	0	0	Males	Alraahuh	Al Gofol
0	0	0	0	0	0	0	0	0	0	0	0	0	0	0	0	0	0	Females		
0	1	2	4	2	1	0	0	0	0	0	0	0	0	0	0	0	0	Males	Rkhih	Ar Rayth
0	0	0	0	0	0	0	0	0	0	0	0	0	0	0	0	0	0	Females		
0	1	3	1	2	1	0	0	0	0	0	0	0	0	0	0	0	0	Males	Baysh	Baysh
0	0	0	0	0	0	0	0	0	0	0	0	0	0	0	0	0	0	Females		
0	0	0	0	0	0	0	0	0	0	0	0	0	1	3	2	2	1	Males	Ahad al Masarihah	Ahad Al Masarihah
0	0	0	0	0	0	0	0	0	0	0	0	0	0	0	0	0	0	Females		
0	1	2	12	3	1	0	0	0	0	0	0	0	0	0	0	0	0	Males	Al Madaya	Al Hakamiyah
0	0	0	0	0	0	0	0	0	0	0	0	0	0	0	0	0	0	Females		
0	0	0	0	0	0	0	0	0	0	0	0	1	0	3	2	1	1	Males	Aqaba	Al Aridah
0	0	0	0	0	0	0	0	0	0	0	0	0	0	0	0	0	0	Females		



## Educational services at the populated area level

## Special education - primary school 2 - 2

Multiple disabilities- Primary						Autism-Primary						Hearing impaired-Primary						Gender	Populated area	Emirate or governorate or municipality	
Number																					
Rented buildings	Owned buildings	Teachers	Students	Classes	Schools	Rented buildings	Owned buildings	Teachers	Students	Classes	Schools	Rented buildings	Owned buildings	Teachers	Students	Classes	Schools				
0	1	1	3	4	1	0	0	0	0	0	0	0	0	0	0	0	0	0	Males	Al Humayraa	Humayraa
0	0	0	0	0	0	0	0	0	0	0	0	0	0	0	0	0	0	0	Females		

The sixteenth services guide 2017\_Region Jazan

Table (47 - 1 )

## Educational services at the populated area level

## Special education - Intermediate school 1-2

Intellectual disability- Intermediate						Amal-Intermediate						Noor-Intermediate						Gender	Populated area	Emirate or governorate or municipality
Number																				
Rented buildings	Owned buildings	Teachers	Students	Classes	Schools	Rented buildings	Owned buildings	Teachers	Students	Classes	Schools	Rented buildings	Owned buildings	Teachers	Students	Classes	Schools			
0	2	10	14	5	2	1	0	7	12	3	1	0	1	4	9	3	1	Males	Jayzan	Jazan
0	1	7	23	3	1	0	1	8	25	3	1	0	1	5	10	3	1	Females		
0	2	4	20	4	2	0	1	1	6	2	1	0	2	7	19	6	2	Males	Sibya'	Sabya
0	0	0	0	0	0	0	0	0	0	0	0	0	0	0	0	0	0	Females		
0	1	2	4	1	1	0	0	0	0	0	0	0	0	0	0	0	0	Males	Ghawan	Sabya
0	0	0	0	0	0	0	0	0	0	0	0	0	0	0	0	0	0	Females		
0	0	0	0	0	0	0	0	0	0	0	0	0	0	0	0	0	0	Males	Almuetarad	Sabya
0	1	6	14	3	1	0	0	0	0	0	0	0	0	0	0	0	0	Females		
0	1	7	21	3	1	0	0	0	0	0	0	0	0	0	0	0	0	Males	'Abu Earish	Abu Arish
0	1	6	6	3	1	0	0	0	0	0	0	0	0	0	0	0	0	Females		
0	1	2	2	1	1	0	0	0	0	0	0	0	0	0	0	0	0	Males	Albadie Walqarfi	Jazan Valley
0	0	0	0	0	0	0	0	0	0	0	0	0	0	0	0	0	0	Females		
0	0	0	0	0	0	1	0	5	13	3	1	0	0	0	0	0	0	Males	Samith	Samtah
0	1	6	17	3	1	0	1	6	211	4	1	0	0	0	0	0	0	Females		
1	0	4	21	3	1	1	0	0	2	2	1	0	0	0	0	0	0	Males	Aljaradiuh	Samtah
0	0	0	0	0	0	0	0	0	0	0	0	0	0	0	0	0	0	Females		
0	1	2	1	2	1	0	0	0	0	0	0	0	0	0	0	0	0	Males	Damad	Damad
0	0	0	0	0	0	0	0	0	0	0	0	0	0	0	0	0	0	Females		

The sixteenth services guide 2017\_Region Jazan

## Educational services at the populated area level

## Special education - Intermediate school 1-2

Intellectual disability- Intermediate						Amal-Intermediate						Noor-Intermediate						Gender	Populated area	Emirate or governorate or municipality	
Number																					
Rented buildings	Owned buildings	Teachers	Students	Classes	Schools	Rented buildings	Owned buildings	Teachers	Students	Classes	Schools	Rented buildings	Owned buildings	Teachers	Students	Classes	Schools				
0	2	5	4	5	2	0	0	0	0	0	0	0	0	0	0	0	0	0	Males	Baysh	Baysh
1	0	5	13	3	1	0	0	0	0	0	0	0	0	0	0	0	0	0	Females		
0	1	1	1	1	1	0	1	1	1	2	1	0	0	0	0	0	0	0	Males	Farsan	Farasan
0	0	0	0	0	0	0	0	0	0	0	0	0	0	0	0	0	0	0	Females		
1	0	4	10	3	1	0	0	0	0	0	0	0	0	0	0	0	0	0	Males	Alldayir	Ad Dair
0	0	0	0	0	0	1	0	2	7	1	1	0	0	0	0	0	0	0	Females		
0	0	0	0	0	0	0	0	0	0	0	0	0	1	2	4	3	1	0	Males	Ahad al Masarihah	Ahad Al Masarihah
0	0	0	0	0	0	0	0	0	0	0	0	0	0	0	0	0	0	0	Females		
0	1	7	28	3	1	0	0	0	0	0	0	0	0	0	0	0	0	0	Males	Al Hasamah	Ahad Al Masarihah
0	0	0	0	0	0	0	0	0	0	0	0	0	0	0	0	0	0	0	Females		
0	0	0	0	0	0	0	0	0	0	0	0	0	1	1	1	3	1	0	Males	Al-Aydabi	Al Aydabi
0	0	0	0	0	0	0	0	0	0	0	0	0	0	0	0	0	0	0	Females		
0	1	3	7	3	1	0	0	0	0	0	0	0	0	0	0	0	0	0	Males	Wadi As-Sahyah	Al Aridah
0	0	0	0	0	0	0	0	0	0	0	0	0	0	0	0	0	0	0	Females		
0	1	2	2	3	1	0	2	0	4	3	2	0	0	0	0	0	0	0	Males	Abu AlSadad	Ad Darb
0	0	0	0	0	0	0	0	0	0	0	0	0	0	0	0	0	0	0	Females		
0	1	1	3	2	1	0	1	1	3	2	1	0	0	0	0	0	0	0	Males	Samarah (and its farms)	Samra
0	0	0	0	0	0	0	0	0	0	0	0	0	0	0	0	0	0	0	Females		

## Educational services at the populated area level

## Special education - Intermediate school 1-2

Intellectual disability- Intermediate						Amal-Intermediate						Noor-Intermediate						Gender	Populated area	Emirate or governorate or municipality	
Number																					
Rented buildings	Owned buildings	Teachers	Students	Classes	Schools	Rented buildings	Owned buildings	Teachers	Students	Classes	Schools	Rented buildings	Owned buildings	Teachers	Students	Classes	Schools				
0	1	5	12	3	1	0	0	0	0	0	0	0	0	0	0	0	0	0	Males	Al Mubarakah	At Tuwal
0	0	0	0	0	0	0	0	0	0	0	0	0	0	0	0	0	0	0	Females		
0	0	0	0	0	0	0	1	2	5	2	1	0	0	0	0	0	0	0	Males	Al Mushref	Harub
0	0	0	0	0	0	0	0	0	0	0	0	0	0	0	0	0	0	0	Females		
1	0	3	3	2	1	0	0	0	0	0	0	0	1	2	1	1	1	1	Males	Zeraa Aladween	Fayfa
0	0	0	0	0	0	0	0	0	0	0	0	0	0	0	0	0	0	0	Females		
0	0	0	0	0	0	0	0	0	0	0	0	0	0	0	0	0	0	0	Males	Farhet Ad-Dafri	Fayfa
1	0	1	1	1	1	0	0	0	0	0	0	0	0	0	0	0	0	0	Females		

The sixteenth services guide 2017\_Region Jazan

## Educational services at the populated area level

## Special education - Intermediate school 2-2

Multiple disabilities- Intermediate						Autism-Intermediate						Hearing impaired-Intermediate						Gender	Populated area	Emirate or governorate or municipality
Number																				
Rented buildings	Owned buildings	Teachers	Students	Classes	Schools	Rented buildings	Owned buildings	Teachers	Students	Classes	Schools	Rented buildings	Owned buildings	Teachers	Students	Classes	Schools			
0	1	2	9	2	1	0	0	0	0	0	0	0	0	0	0	0	0	Males	Aljidiayn	Sabya
0	0	0	0	0	0	0	0	0	0	0	0	0	0	0	0	0	0	Females		
0	1	3	9	2	1	0	0	0	0	0	0	0	0	0	0	0	0	Males	Alealiuh Walkhudira'	Al-Alyha
0	0	0	0	0	0	0	0	0	0	0	0	0	0	0	0	0	0	Females		
0	1	3	6	3	1	0	0	0	0	0	0	0	0	0	0	0	0	Males	Alraahuh	Al Gofol
0	0	0	0	0	0	0	0	0	0	0	0	0	0	0	0	0	0	Females		
0	1	1	6	2	1	0	0	0	0	0	0	0	0	0	0	0	0	Males	Allaqih	Al Gofol
0	0	0	0	0	0	0	0	0	0	0	0	0	0	0	0	0	0	Females		
0	1	3	7	3	1	0	0	0	0	0	0	0	0	0	0	0	0	Males	Alkhashal	Al Khashl
0	0	0	0	0	0	0	0	0	0	0	0	0	0	0	0	0	0	Females		
0	1	1	2	1	1	0	0	0	0	0	0	0	0	0	0	0	0	Males	Rkhih	Ar Rayth
0	0	0	0	0	0	0	0	0	0	0	0	0	0	0	0	0	0	Females		
0	1	5	14	3	1	0	0	0	0	0	0	0	0	0	0	0	0	Males	Ahad al Masarihah	Ahad Al Masarihah
0	0	0	0	0	0	0	0	0	0	0	0	0	0	0	0	0	0	Females		
0	1	2	2	2	1	0	0	0	0	0	0	0	0	0	0	0	0	Males	Al Humayraa	Humayraa
0	0	0	0	0	0	0	0	0	0	0	0	0	0	0	0	0	0	Females		

## Educational services at the populated area level

## Special education - Secondary school 1-2

Intellectual disability- Secondary						Amal-Secondary						Noor-Secondary						Gender	Populated area	Emirate or governorate or municipality
Number																				
Rented buildings	Owred buildings	Teachers	Students	Classes	Schools	Rented buildings	Owred buildings	Teachers	Students	Classes	Schools	Rented buildings	Owred buildings	Teachers	Students	Classes	Schools			
0	0	0	0	0	0	0	0	0	0	0	0	0	1	6	13	3	1	Males	Jayzan	Jazan
0	1	3	16	3	1	0	1	5	14	3	1	0	1	0	12	3	1	Females		
0	1	6	4	3	1	0	1	2	8	3	1	0	1	2	5	3	1	Males	Sibya'	Sabya
0	1	5	22	3	1	0	0	0	0	0	0	0	0	0	0	0	0	Females		
0	1	7	15	3	1	0	0	0	0	0	0	0	0	0	0	0	0	Males	'Abu Earish	Abu Arish
1	0	0	9	3	1	0	0	0	0	0	0	0	0	0	0	0	0	Females		
0	1	4	6	2	1	0	0	0	0	0	0	0	0	0	0	0	0	Males	Albadie Walqarfi	Jazan Valley
0	0	0	0	0	0	0	0	0	0	0	0	0	0	0	0	0	0	Females		
1	1	3	12	6	2	0	1	4	21	3	1	0	0	0	0	0	0	Males	Samith	Samtah
0	0	0	0	0	0	0	0	0	0	0	0	0	0	0	0	0	0	Females		
0	0	0	0	0	0	0	0	0	0	0	0	0	0	0	0	0	0	Males	Majeer	Samtah
0	1	2	18	3	1	0	0	0	0	0	0	0	0	0	0	0	0	Females		
1	0	2	3	1	1	0	0	0	0	0	0	0	0	0	0	0	0	Males	Aljaradiuh	Samtah
0	0	0	0	0	0	0	0	0	0	0	0	0	0	0	0	0	0	Females		
0	0	0	0	0	0	0	1	3	2	2	1	0	0	0	0	0	0	Males	Alraas	Ar Rayth
0	0	0	0	0	0	0	0	0	0	0	0	0	0	0	0	0	0	Females		
0	1	2	4	2	1	0	1	0	4	2	1	0	0	0	0	0	0	Males	Baysh	Baysh
0	0	0	0	0	0	0	0	0	0	0	0	0	0	0	0	0	0	Females		

## Educational services at the populated area level

## Special education - Secondary school 1-2

Intellectual disability- Secondary						Amal-Secondary						Noor-Secondary						Gender	Populated area	Emirate or governorate or municipality
Number																				
Rented buildings	Owred buildings	Teachers	Students	Classes	Schools	Rented buildings	Owred buildings	Teachers	Students	Classes	Schools	Rented buildings	Owred buildings	Teachers	Students	Classes	Schools			
0	1	1	1	1	1	0	1	1	2	1	1	0	0	0	0	0	0	Males	Farsan	Farasan
0	0	0	0	0	0	0	0	0	0	0	0	0	0	0	0	0	0	Females		
1	0	1	12	2	1	1	0	1	3	1	1	0	0	0	0	0	0	Males	Alldayir	Ad Dair
0	0	0	0	0	0	1	0	1	5	2	1	0	0	0	0	0	0	Females		
0	1	8	60	4	1	0	0	0	0	0	0	0	1	1	6	4	1	Males	Ahad al Masarihah	Ahad Al Masarihah
0	0	0	0	0	0	0	0	0	0	0	0	0	0	0	0	0	0	Females		
0	1	6	25	3	1	0	0	0	0	0	0	0	0	0	0	0	0	Males	Al Hasamah	Ahad Al Masarihah
0	0	0	0	0	0	0	0	0	0	0	0	0	0	0	0	0	0	Females		
0	1	2	4	3	1	0	0	0	0	0	0	0	0	0	0	0	0	Males	Al Marabi	Al Hakamiyah
0	0	0	0	0	0	0	0	0	0	0	0	0	0	0	0	0	0	Females		
0	1	3	7	2	1	0	0	0	0	0	0	0	0	0	0	0	0	Males	Al-Ardha	Al Aridah
0	0	0	0	0	0	0	0	0	0	0	0	0	0	0	0	0	0	Females		
0	1	3	8	3	1	0	0	0	0	0	0	0	0	0	0	0	0	Males	Abu AlSadad	Ad Darb
0	0	0	0	0	0	0	0	0	0	0	0	0	0	0	0	0	0	Females		
0	0	0	0	0	0	0	1	0	3	2	1	0	0	0	0	0	0	Males	Al Mushref	Harub
0	0	0	0	0	0	0	0	0	0	0	0	0	0	0	0	0	0	Females		
0	0	0	0	0	0	1	0	1	1	1	1	1	0	1	1	1	1	Males	Zeraa Aladween	Fayfa
0	0	0	0	0	0	0	0	0	0	0	0	0	0	0	0	0	0	Females		

## Educational services at the populated area level

## Special education - Secondary school 2-2

Multiple disabilities- Secondary						Autism-Secondary						Hearing impaired-Secondary						Gender	Populated area	Emirate or governorate or municipality	
Number																					
Rented buildings	Owned buildings	Teachers	Students	Classes	Schools	Rented buildings	Owned buildings	Teachers	Students	Classes	Schools	Rented buildings	Owned buildings	Teachers	Students	Classes	Schools				
0	1	2	2	3	1	0	0	0	0	0	0	0	0	0	0	0	0	0	Males	Alealiuh Walkhudira'	Al-Alyha
0	0	0	0	0	0	0	0	0	0	0	0	0	0	0	0	0	0	0	Females		
0	1	2	3	1	1	0	0	0	0	0	0	0	0	0	0	0	0	0	Males	Allaqih	Al Gofol
0	0	0	0	0	0	0	0	0	0	0	0	0	0	0	0	0	0	0	Females		
0	1	2	8	3	1	0	0	0	0	0	0	0	0	0	0	0	0	0	Males	Alkhashal	Al Khashl
0	0	0	0	0	0	0	0	0	0	0	0	0	0	0	0	0	0	0	Females		
0	1	3	9	2	1	0	0	0	0	0	0	0	0	0	0	0	0	0	Males	Baysh	Baysh
0	0	0	0	0	0	0	0	0	0	0	0	0	0	0	0	0	0	0	Females		

The sixteenth services guide 2017\_Region Jazan



## Health services at the populated area level

## Public hospitals, Primary care centers, Ambulance centers and Red crescent

Ambulance and Red Crescent Centres			Primary care centres					Public hospitals						Populated area	Emirate or governorate or municipality
Number			Number					Number							
Ambulances	Paramedics	Ambulance centres	Female nurses	Male nurses	Female doctors	Male doctors	Centres	Female nurses	Male nurses	Female doctors	Male doctors	Beds	Hospitals		
6	37	3	126	38	19	45	16	636	287	84	253	463	5	Jayzan	Jazan
0	0	0	4	0	2	2	1	0	0	0	0	0	0	Alfatihuh	Al Fatiha
2	11	1	30	6	8	9	4	250	56	32	89	150	1	Sibya'	Sabya
0	0	0	2	2	0	3	1	0	0	0	0	0	0	Alfaqruh Najran	Sabya
0	0	0	4	1	0	1	1	0	0	0	0	0	0	Alghara'	Sabya
0	0	0	7	2	2	4	1	0	0	0	0	0	0	Alhusynaa	Sabya
0	0	0	6	3	2	2	1	0	0	0	0	0	0	Alsalam Aleulya	Sabya
0	0	0	5	2	1	1	1	0	0	0	0	0	0	Zabaruh Alzzahir	Sabya
0	0	0	4	4	0	2	1	0	0	0	0	0	0	Almulaha' Aljadiduh	Sabya
0	0	0	3	2	1	3	1	0	0	0	0	0	0	Ghawan	Sabya
0	0	0	2	2	0	1	1	0	0	0	0	0	0	Qayim Aldushi	Sabya
0	0	0	6	2	1	3	1	0	0	0	0	0	0	'Abu Alqaeayid	Sabya
0	0	0	18	3	4	5	1	0	0	0	0	0	0	Alzabihuh	Sabya
0	0	0	7	2	1	1	1	0	0	0	0	0	0	Alearish	Sabya
0	0	0	5	2	1	2	1	0	0	0	0	0	0	Abwalsle	Sabya
0	0	0	3	1	1	2	1	0	0	0	0	0	0	Aleashuh	Sabya
0	0	0	5	2	1	1	1	0	0	0	0	0	0	Aleadaaya	Sabya
0	0	0	3	4	1	2	1	0	0	0	0	0	0	Albahir	Sabya
0	0	0	3	2	1	3	1	0	0	0	0	0	0	Alealiuh Walkhudira'	Al-Alyha

## Health services at the populated area level

## Public hospitals, Primary care centers, Ambulance centers and Red crescent

Ambulance and Red Crescent Centres			Primary care centres					Public hospitals						Populated area	Emirate or governorate or municipality	
Number			Number					Number								
Ambulances	Paramedics	Ambulance centres	Female nurses	Male nurses	Female doctors	Male doctors	Centres	Female nurses	Male nurses	Female doctors	Male doctors	Beds	Hospitals			
0	0	0	6	2	1	3	1	0	0	0	0	0	0	0	Quz Aljaefirih	Qouz Al Jaafrah
0	0	0	6	2	1	3	1	0	0	0	0	0	0	0	Jaribuh	Qouz Al Jaafrah
0	0	0	4	2	1	1	1	0	0	0	0	0	0	0	Amshalahah	Al Kadami
0	0	0	6	2	1	3	1	0	0	0	0	0	0	0	Alhusayniuh	Al Kadami
2	14	1	21	3	4	8	2	928	189	114	458	630	3	'Abu Earish	Abu Arish	
0	0	0	3	1	0	1	1	0	0	0	0	0	0	0	Alsadi	Abu Arish
0	0	0	5	1	0	1	1	0	0	0	0	0	0	0	Albyd Al'Aelaa (Fls)	Abu Arish
0	0	0	7	2	1	1	1	0	0	0	0	0	0	0	Almujasas	Abu Arish
0	0	0	9	1	1	2	1	0	0	0	0	0	0	0	Hakimuh	Abu Arish
0	0	0	5	1	1	1	1	0	0	0	0	0	0	0	Alkhashabih	Abu Arish
0	0	0	6	1	1	2	1	0	0	0	0	0	0	0	Alasaamluh	Abu Arish
0	0	0	4	1	1	0	1	0	0	0	0	0	0	0	Alkhaznuh	Abu Arish
0	0	0	4	2	0	1	1	0	0	0	0	0	0	0	Eiash	Abu Arish
0	0	0	4	1	0	1	1	0	0	0	0	0	0	0	Khadiruh Eiash	Abu Arish
0	0	0	11	2	3	4	2	0	0	0	0	0	0	0	Alrayan	Jazan Valley
0	0	0	0	1	0	1	1	0	0	0	0	0	0	0	Aleushuh	Jazan Valley
0	0	0	6	1	0	1	1	0	0	0	0	0	0	0	Sambih	Jazan Valley
0	0	0	8	1	1	1	1	0	0	0	0	0	0	0	Alwasla	Jazan Valley
0	0	0	7	1	0	2	1	0	0	0	0	0	0	0	Algharib	Jazan Valley

## Health services at the populated area level

## Public hospitals, Primary care centers, Ambulance centers and Red crescent

Ambulance and Red Crescent Centres			Primary care centres					Public hospitals						Populated area	Emirate or governorate or municipality
Number			Number					Number							
Ambulances	Paramedics	Ambulance centres	Female nurses	Male nurses	Female doctors	Male doctors	Centres	Female nurses	Male nurses	Female doctors	Male doctors	Beds	Hospitals		
0	0	0	9	2	1	2	1	0	0	0	0	0	0	Albadie Walqarfi	Jazan Valley
0	0	0	6	1	0	1	1	0	0	0	0	0	0	Alkhadra' Aljanubiuh	Jazan Valley
0	0	0	14	2	1	1	1	0	0	0	0	0	0	Muhalih	Jazan Valley
2	11	1	13	4	3	7	3	185	32	15	92	150	1	Samith	Samtah
0	0	0	2	1	1	1	1	0	0	0	0	0	0	Waealan	Samtah
0	0	0	7	1	2	2	1	0	0	0	0	0	0	Majear	Samtah
0	0	0	4	1	1	1	1	0	0	0	0	0	0	Aljadic	Samtah
0	0	0	5	1	0	2	1	0	0	0	0	0	0	Hakimuh Aldagharir	Samtah
0	0	0	6	2	1	1	1	0	0	0	0	0	0	Aldagharir	Samtah
0	0	0	5	1	1	1	1	0	0	0	0	0	0	Aljaradiuh	Samtah
0	0	0	5	1	1	2	1	0	0	0	0	0	0	Aldarieiuh	Samtah
0	0	0	2	3	2	2	1	0	0	0	0	0	0	Alhudurur	Samtah
0	0	0	5	1	1	1	1	0	0	0	0	0	0	Banaa Makhal	Samtah
0	0	0	7	2	1	3	1	0	0	0	0	0	0	Abwhjr Al'Aelaa	Samtah
0	0	0	5	2	1	1	1	0	0	0	0	0	0	Khabat Alkharish	Samtah
0	0	0	2	1	0	1	1	0	0	0	0	0	0	Alraahuh	Al Gofol
0	0	0	7	1	2	2	1	0	0	0	0	0	0	Allaqih	Al Gofol
0	0	0	5	1	1	2	1	0	0	0	0	0	0	Alhuqlat Alshamaliuh	Al Gofol
0	0	0	8	3	1	2	2	0	0	0	0	0	0	Dihimuh	As Sahi

## Health services at the populated area level

## Public hospitals, Primary care centers, Ambulance centers and Red crescent

Ambulance and Red Crescent Centres			Primary care centres					Public hospitals						Populated area	Emirate or governorate or municipality
Number			Number					Number							
Ambulances	Paramedics	Ambulance centres	Female nurses	Male nurses	Female doctors	Male doctors	Centres	Female nurses	Male nurses	Female doctors	Male doctors	Beds	Hospitals		
0	0	0	3	1	0	1	1	0	0	0	0	0	0	Alsahiu	As Sahi
0	0	0	6	3	1	1	1	29	8	6	15	50	1	Alkhawbuh	Al Harth
0	0	0	1	2	0	1	1	0	0	0	0	0	0	Almuruwah	Al Harth
0	0	0	2	2	1	2	1	0	0	0	0	0	0	Alghalih	Al Harth
0	0	0	2	3	1	2	1	0	0	0	0	0	0	Aljabiriu	Al Harth
0	0	0	4	1	0	1	1	0	0	0	0	0	0	Umm Shaenun	Al Khashl
2	10	1	20	2	5	2	2	88	13	13	30	50	1	Damad	Damad
0	0	0	10	0	2	3	1	0	0	0	0	0	0	Khadiruh	Damad
0	0	0	8	1	2	2	1	0	0	0	0	0	0	Alshaqiraa	Alshuqayri
0	0	0	5	0	1	1	1	0	0	0	0	0	0	Aljahu	Alshuqayri
0	0	0	4	1	0	1	1	0	0	0	0	0	0	Alhumaa	Alshuqayri
0	0	0	2	3	0	1	1	0	0	0	0	0	0	Almushawf	Alshuqayri
2	10	1	7	1	1	4	1	38	6	11	15	50	1	Rkhih	Ar Rayth
0	0	0	3	0	0	1	1	0	0	0	0	0	0	Saqamuh	Ar Rayth
0	0	0	0	0	0	1	1	0	0	0	0	0	0	Alruhuh Waltarf	Ar Rayth
0	0	0	2	0	1	0	1	0	0	0	0	0	0	Rydan	Ar Rayth
0	0	0	2	1	1	1	1	0	0	0	0	0	0	Hadbat Alqesa'	Amoud
0	0	0	2	0	0	1	1	0	0	0	0	0	0	Alssaduh	Al Gabal Al Asoad
0	0	0	2	2	1	0	1	0	0	0	0	0	0	Muqazae	Maqza'

## Health services at the populated area level

## Public hospitals, Primary care centers, Ambulance centers and Red crescent

Ambulance and Red Crescent Centres			Primary care centres					Public hospitals						Populated area	Emirate or governorate or municipality
Number			Number					Number							
Ambulances	Paramedics	Ambulance centres	Female nurses	Male nurses	Female doctors	Male doctors	Centres	Female nurses	Male nurses	Female doctors	Male doctors	Beds	Hospitals		
2	11	1	14	6	3	4	2	134	60	21	53	100	1	Baysh	Baysh
0	0	0	3	2	1	3	1	0	0	0	0	0	0	Baysh Aleulya	Baysh
0	0	0	4	1	0	2	1	0	0	0	0	0	0	Alhuquw	Al Haqu
0	0	0	4	1	1	1	1	0	0	0	0	0	0	Alqawam	Al Haqu
0	0	0	4	4	2	2	1	0	0	0	0	0	0	Misilih	Masliyah
0	0	0	3	2	1	2	1	0	0	0	0	0	0	Almataean	Masliyah
0	0	0	2	3	0	1	1	0	0	0	0	0	0	Abwalhshaf	Al Khalawiyah and Al
2	10	1	8	2	1	4	1	58	11	9	28	70	1	Farsan	Farasan
0	0	0	5	1	0	1	1	0	0	0	0	0	0	Sir	Farasan
0	0	0	5	1	0	1	1	0	0	0	0	0	0	Alsaqid Walmahsur	Farasan
0	0	0	2	4	3	5	1	45	9	8	20	50	1	Alldayir	Ad Dair
0	0	0	0	0	2	1	1	0	0	0	0	0	0	Khashir	Ad Dair
0	0	0	3	0	0	2	1	0	0	0	0	0	0	Aleunquh	Ad Dair
0	0	0	2	0	0	1	1	0	0	0	0	0	0	Muftah Dahiaan	Ad Dair
0	0	0	7	0	1	3	1	0	0	0	0	0	0	Alnase	Al Hasher
0	0	0	2	2	0	2	1	0	0	0	0	0	0	Habil Alshathi	Al Zeidan
0	0	0	2	0	1	1	1	0	0	0	0	0	0	Athwan	Athwan
0	0	0	2	1	1	1	1	0	0	0	0	0	0	As-Sarah	Athwan
0	0	0	2	0	0	1	1	0	0	0	0	0	0	Al Qaah	Athwan

## Health services at the populated area level

## Public hospitals, Primary care centers, Ambulance centers and Red crescent

Ambulance and Red Crescent Centres			Primary care centres					Public hospitals						Populated area	Emirate or governorate or municipality
Number			Number					Number							
Ambulances	Paramedics	Ambulance centres	Female nurses	Male nurses	Female doctors	Male doctors	Centres	Female nurses	Male nurses	Female doctors	Male doctors	Beds	Hospitals		
0	0	0	2	0	0	2	1	0	0	0	0	0	0	As-Salaf	As-Salaf
0	0	0	3	0	0	1	1	0	0	0	0	0	0	Al Janbah	Al Janbah
2	10	1	16	3	3	7	2	59	19	8	29	50	1	Ahad al Masarihah	Ahad Al Masarihah
0	0	0	6	2	2	1	1	0	0	0	0	0	0	Al Monjarah	Ahad Al Masarihah
0	0	0	8	2	1	2	1	0	0	0	0	0	0	Al Hasamah	Ahad Al Masarihah
0	0	0	5	1	1	2	1	0	0	0	0	0	0	Al Habgeyah	Ahad Al Masarihah
0	0	0	5	1	1	3	1	0	0	0	0	0	0	Al Juadiyah	Ahad Al Masarihah
0	0	0	4	1	0	1	1	0	0	0	0	0	0	Az-Zaberah	Ahad Al Masarihah
0	0	0	2	0	1	0	1	0	0	0	0	0	0	Al Badawi	Ahad Al Masarihah
0	0	0	5	2	0	2	1	0	0	0	0	0	0	Al Husamah	Ahad Al Masarihah
0	0	0	5	4	3	4	1	0	0	0	0	0	0	Al Madaya	Al Hakamiyah
0	0	0	11	3	1	2	1	0	0	0	0	0	0	Mazhara	Al Hakamiyah
0	0	0	6	1	1	2	1	0	0	0	0	0	0	Al Marabi	Al Hakamiyah
0	0	0	7	3	2	4	1	27	5	11	17	50	1	Al-Aydabi	Al Aydabi
2	11	1	12	6	3	9	2	0	0	0	0	0	0	Ayban	Bilghazi
0	0	0	3	1	1	1	1	0	0	0	0	0	0	Hubayel Ar-Razm	Bilghazi
2	11	1	7	3	3	6	1	61	12	9	33	60	1	Al-Ardha	Al Aridah
0	0	0	2	1	1	2	1	0	0	0	0	0	0	Aqaba	Al Aridah
0	0	0	3	0	1	1	1	0	0	0	0	0	0	Om Ad-Dud Al-Olya	Al Aridah

## Health services at the populated area level

## Public hospitals, Primary care centers, Ambulance centers and Red crescent

Ambulance and Red Crescent Centres			Primary care centres					Public hospitals						Populated area	Emirate or governorate or municipality
Number			Number					Number							
Ambulances	Paramedics	Ambulance centres	Female nurses	Male nurses	Female doctors	Male doctors	Centres	Female nurses	Male nurses	Female doctors	Male doctors	Beds	Hospitals		
0	0	0	6	0	1	1	1	0	0	0	0	0	0	Al Oqalah Al Orooq	Al Aridah
0	0	0	5	2	1	1	1	0	0	0	0	0	0	Ad-Dahrah	Al Aridah
0	0	0	2	0	0	1	1	0	0	0	0	0	0	Al Magazee	Qais
0	0	0	6	1	1	3	1	0	0	0	0	0	0	Al Hanbakah	Al Qasba
0	0	0	1	1	0	2	1	0	0	0	0	0	0	Al Khayei	Al Qasba
0	0	0	4	2	1	2	1	0	0	0	0	0	0	Al Humayraa	Humayraa
0	0	0	4	0	1	1	1	0	0	0	0	0	0	Ad-Daqiyqah	Humayraa
0	0	0	3	0	0	1	1	0	0	0	0	0	0	Al Jawa	Humayraa
2	12	1	8	4	3	4	1	0	0	0	0	0	0	Ad-Darb	Ad Darb
0	0	0	4	4	4	1	1	42	21	11	39	50	1	Abu AlSadad	Ad Darb
0	0	0	7	10	2	5	1	0	0	0	0	0	0	Al Shaqiq	Al Shaqiq
0	0	0	0	0	1	2	1	0	0	0	0	0	0	At-Tahlyah	Al Shaqiq
0	0	0	2	2	11	2	1	0	0	0	0	0	0	Atoud	Atoud
0	0	0	5	2	2	3	1	0	0	0	0	0	0	Manshabah	Atoud
0	0	0	4	0	1	2	1	0	0	0	0	0	0	An-Nujamyah	At Tuwal
2	12	1	5	2	2	4	1	52	18	7	28	50	1	Al Tewal	At Tuwal
0	0	0	2	0	0	1	1	0	0	0	0	0	0	Ash-Shamhanyah Al	At Tuwal
0	0	0	4	0	1	1	1	0	0	0	0	0	0	Al Mujanah	At Tuwal
0	0	0	4	1	0	1	1	0	0	0	0	0	0	Shuab Az-Zaib	At Tuwal

## Health services at the populated area level

## Public hospitals, Primary care centers, Ambulance centers and Red crescent

Ambulance and Red Crescent Centres			Primary care centres					Public hospitals						Populated area	Emirate or governorate or municipality
Number			Number					Number							
Ambulances	Paramedics	Ambulance centres	Female nurses	Male nurses	Female doctors	Male doctors	Centres	Female nurses	Male nurses	Female doctors	Male doctors	Beds	Hospitals		
0	0	0	9	3	1	4	1	30	12	3	20	50	1	Al Musem	Al Mwassam
2	12	1	6	3	2	3	1	0	0	0	0	0	0	Al Mushref	Harub
0	0	0	1	1	0	1	1	0	0	0	0	0	0	Ar-Ramayd	Harub
0	0	0	1	0	0	1	1	0	0	0	0	0	0	Al Khaz	Minjed
0	0	0	2	1	0	1	1	0	0	0	0	0	0	Al Ghumar	Minjed
0	0	0	1	2	1	1	1	0	0	0	0	0	0	As-Serb	Wase'a
0	0	0	3	1	0	2	1	0	0	0	0	0	0	Ad-Dayaa	Wadi Razan
0	0	0	2	0	0	1	1	0	0	0	0	0	0	Hajn	Hajn
0	0	0	8	1	3	4	2	0	0	0	0	0	0	Ned At-Talei	Fayfa
0	0	0	3	2	1	1	1	0	0	0	0	0	0	Allathah Alabdeli and	Fayfa
0	0	0	4	0	1	1	1	14	14	11	29	65	1	Buqaa Maruh wa	Fayfa
0	0	0	3	1	2	1	1	0	0	0	0	0	0	An-Nufayaah	Fayfa
0	0	0	2	1	0	1	1	0	0	0	0	0	0	Aljua Ash-Sharaheli	Fayfa
0	0	0	3	1	1	1	1	0	0	0	0	0	0	Al Mohamed Sherif	Fayfa
0	0	0	3	0	1	1	1	0	0	0	0	0	0	Alkushaah wa	Fayfa
0	0	0	3	0	0	2	1	0	0	0	0	0	0	Alhawyah wa Radhet	Fayfa

The sixteenth services guide 2017\_Region Jazan



Table (52 - 1 )

## Health services at the populated area level

## Private hospitals and clinics and specialized medical centres

Specialized public medical centres								Private clinics					Private hospitals						Populated area	Emirate or governorate or municipality
Number								Number					Number							
Ambulances	Paramedics	Female nurses	Male nurses	Female doctors	Male doctors	Beds	Specialized centre	Female nurses	Male nurses	Female doctors	Male doctors	Clinics	Female nurses	Male nurses	Female doctors	Male doctors	Beds	Hospitals		
0	0	0	0	0	0	0	0	126	13	42	76	12	143	42	28	86	220	2	Jazan	Jazan
0	0	0	0	0	0	0	0	42	1	10	16	3	49	3	22	12	30	1	Sibya'	Sabya
0	0	0	0	0	0	0	0	5	3	3	9	1	0	0	0	0	0	0	Alzabih	Sabya
0	0	0	0	0	0	0	0	51	2	9	15	4	0	0	0	0	0	0	'Abu Earish	Abu Arish
0	0	0	0	0	0	0	0	8	1	10	3	2	0	0	0	0	0	0	Samith	Samtah
0	0	0	0	0	0	0	0	1	0	1	1	1	0	0	0	0	0	0	Damad	Damad
0	0	0	0	0	0	0	0	7	15	14	7	2	0	0	0	0	0	0	Baysh	Baysh
0	0	0	0	0	0	0	0	9	0	7	4	2	0	0	0	0	0	0	Alldayir	Ad Dair
0	0	0	0	0	0	0	0	18	10	9	10	2	0	0	0	0	0	0	Ahad al Masarihah	Ahad Al Masarihah
0	0	0	0	0	0	0	0	0	3	2	3	2	0	0	0	0	0	0	Al-Aydabi	Al Aydabi
0	0	0	0	0	0	0	0	2	0	1	5	1	0	0	0	0	0	0	AlShaqiq	Al Shaqiq

The sixteenth services guide 2017\_Region Jazan

## Higher education services at the populated area level

## Public and private universities

Private universities branches					Public universities branches					Private universities					Public universities					Populated area	Emirate or governorate or municipality
Number					Number					Number					Number						
Female teaching members	Female students	Male teaching members	Male students	Branches	Female teaching members	Female students	Male teaching members	Male students	Branches	Female teaching members	Female students	Male teaching members	Male students	Universities	Female teaching members	Female students	Male teaching members	Male students	Universities		
0	0	0	0	0	0	0	0	0	0	0	0	0	0	0	715	21817	1190	21957	1	Jazan	Jazan
0	0	0	0	0	126	4803	0	0	3	0	0	0	0	0	0	0	0	0	0	Sibya'	Sabya
0	0	0	0	0	6	499	360	5389	4	0	0	0	0	0	0	0	0	0	0	'Abu Earish	Abu Arish
0	0	0	0	0	71	2795	0	0	1	0	0	0	0	0	0	0	0	0	0	Samith	Samtah
0	0	0	0	0	0	0	4	90	1	0	0	0	0	0	0	0	0	0	0	Baysh	Baysh
0	0	0	0	0	16	349	12	0	1	0	0	0	0	0	0	0	0	0	0	Farsan	Farasan
0	0	0	0	0	23	1136	0	0	1	0	0	0	0	0	0	0	0	0	0	Alldayir	Ad Dair
0	0	0	0	0	21	1100	0	0	1	0	0	0	0	0	0	0	0	0	0	Al-Ardha	Al Aridah
0	0	0	0	0	34	1737	0	0	1	0	0	0	0	0	0	0	0	0	0	Ad-Darb	Ad Darb

The sixteenth services guide 2017\_Region Jazan

## Higher education services at the populated area level public and private higher institutes and colleges

Public higher institutes						Private collages						Public collages						Populated area	Emirate or governorate or municipality
Number						Number						Number							
Female teaching members	Female students	Female institutes	Male teaching members	Male Students	Males institutes	Female teaching members	Female students	Females Collages	Male teaching members	Male Students	Males collages	Female teaching members	Female students	Females Collages	Male teaching members	Male Students	Males collages		
0	0	0	0	0	0	0	0	0	0	0	0	22	287	1	121	2820	1	Jayzan	Jazan

The sixteenth services guide 2017\_Region Jazan

## Public services at the populated area level

## Number of Agricultural, Social, Administrative and Public Services and Banking Finance 1-2

Administrative services																								Populated area	Emirate or governorate or municipality		
Security control	Security point	Health affairs	Industrial fund	Real-estate fund	Social development fund	Labour office branch	Water branch	Financial branch	Transport branch	Females education office	Males education office	Females Education administration	Males education administration	Office of municipal services	Municipality centre	Secretariat of municipality	Pensions	Social Insurance	Awqaf (mortmain)	Center of promotion of virtue	Civil affairs	Passport department	Traffic centers			Police station	Police centre
0	0	1	0	1	1	1	1	1	1	1	1	1	1	0	1	1	1	1	1	4	2	2	1	0	2	Jayzan	Jazan
1	0	0	0	0	0	0	0	0	0	0	0	0	0	1	0	0	0	0	0	1	0	0	0	1	3	Alfatihuh	Al Fatiha
0	0	0	0	0	0	0	0	0	0	0	0	0	0	0	0	0	0	0	0	0	0	0	0	0	0	Alshabaykat	Al Fatiha
0	0	0	0	0	0	0	0	0	0	0	0	0	0	0	0	0	0	0	0	0	0	0	0	0	0	Alkahuliu	Al Fatiha
0	0	0	0	0	0	0	0	0	0	0	0	0	0	0	0	0	0	0	0	0	0	0	0	0	0	Alrajfuh	Al Fatiha
0	0	0	0	0	0	0	0	0	0	0	0	0	0	0	0	0	0	0	0	0	0	0	0	0	0	Dawalah	Al Fatiha
0	0	0	0	0	0	0	0	0	0	0	0	0	0	0	0	0	0	0	0	0	0	0	0	0	0	Almalaqa	Al Fatiha
0	0	0	0	0	0	0	0	0	0	0	0	0	0	0	0	0	0	0	0	0	0	0	0	0	0	Jabajb	Al Fatiha
0	0	0	0	0	0	0	0	0	0	0	0	0	0	0	0	0	0	0	0	0	0	0	0	0	0	Zahrih Bin Majur	Al Fatiha
0	0	0	0	0	0	0	0	0	0	0	0	0	0	0	0	0	0	0	0	0	0	0	0	0	0	Ghalafuh	Al Fatiha
0	0	0	0	0	0	0	0	0	0	0	0	0	0	0	0	0	0	0	0	0	0	0	0	0	0	Umm Dawara'	Al Fatiha
0	0	0	0	0	0	0	0	0	0	0	0	0	0	0	0	0	0	0	0	0	0	0	0	0	0	Alhuful	Al Fatiha
0	0	0	0	0	0	0	0	0	0	0	0	0	0	0	0	0	0	0	0	0	0	0	0	0	0	Bid	Al Fatiha
0	0	0	0	0	0	0	0	0	0	0	0	0	0	0	0	0	0	0	0	0	0	0	0	0	0	Waqie	Al Fatiha
0	0	0	0	0	0	0	0	0	0	0	0	0	0	0	0	0	0	0	0	0	0	0	0	0	0	Almukasar	Al Fatiha
0	0	0	0	0	0	0	0	0	0	0	0	0	0	0	0	0	0	0	0	0	0	0	0	0	0	Alrayighuh	Al Fatiha
0	0	0	0	0	0	0	0	0	0	0	0	0	0	0	0	0	0	0	0	0	0	0	0	0	0	Qunbaa	Al Fatiha
0	0	0	0	0	1	0	1	0	0	1	1	1	1	0	1	0	0	0	0	1	1	1	1	0	1	Sibya'	Sabya

The sixteenth services guide 2017\_Region Jazan

## Public services at the populated area level

## Number of Agricultural, Social, Administrative and Public Services and Banking Finance 1-2

Administrative services																								Populated area	Emirate or governorate or municipality		
Security control	Security point	Health affairs	Industrial fund	Real-estate fund	Social development fund	Labour office branch	Water branch	Financial branch	Transport branch	Females education office	Males education office	Females Education administration	Males education administration	Office of municipal services	Municipality centre	Secretariat of municipality	Pensions	Social Insurance	Awqaf (mortmain)	Center of promotion of virtue	Civil affairs	Passport department	Traffic centers			Police station	Police centre
0	0	0	0	0	0	0	0	0	0	0	0	0	0	0	0	0	0	0	0	0	0	0	0	0	0	Alnaeamia	Sabya
0	0	0	0	0	0	0	0	0	0	0	0	0	0	0	0	0	0	0	0	0	0	0	0	0	0	Alhajariah	Sabya
0	0	0	0	0	0	0	0	0	0	0	0	0	0	0	0	0	0	0	0	0	0	0	0	0	0	Alkhawajih	Sabya
0	0	0	0	0	0	0	0	0	0	0	0	0	0	0	0	0	0	0	0	0	0	0	0	0	0	Alsawalimuh	Sabya
0	0	0	0	0	0	0	0	0	0	0	0	0	0	0	0	0	0	0	0	0	0	0	0	0	0	Albatinuh	Sabya
0	0	0	0	0	0	0	0	0	0	0	0	0	0	0	0	0	0	0	0	0	0	0	0	0	0	Alshamuh	Sabya
0	0	0	0	0	0	0	0	0	0	0	0	0	0	0	0	0	0	0	0	0	0	0	0	0	0	Alraafiei	Sabya
0	0	0	0	0	0	0	0	0	0	0	0	0	0	0	0	0	0	0	0	0	0	0	0	0	0	Altarashuh	Sabya
0	0	0	0	0	0	0	0	0	0	0	0	0	0	0	0	0	0	0	0	0	0	0	0	0	0	Alfaqrh Najran	Sabya
0	0	0	0	0	0	0	0	0	0	0	0	0	0	0	0	0	0	0	0	0	0	0	0	0	0	Alfaqrh	Sabya
0	0	0	0	0	0	0	0	0	0	0	0	0	0	0	0	0	0	0	0	0	0	0	0	0	0	Eali Husayn Mrwei	Sabya
0	0	0	0	0	0	0	0	0	0	0	0	0	0	0	0	0	0	0	0	0	0	0	0	0	0	Aleirajin	Sabya
0	0	0	0	0	0	0	0	0	0	0	0	0	0	0	0	0	0	0	0	0	0	0	0	0	0	Alqasaduh	Sabya
0	0	0	0	0	0	0	0	0	0	0	0	0	0	0	0	0	0	0	0	0	0	0	0	0	0	Alsaruriuh	Sabya
0	0	0	0	0	0	0	0	0	0	0	0	0	0	0	0	0	0	0	0	0	0	0	0	0	0	Abdullah Aleiafiu	Sabya
0	0	0	0	0	0	0	0	0	0	0	0	0	0	0	0	0	0	0	0	0	0	0	0	0	0	Aljaeawunah	Sabya
0	0	0	0	0	0	0	0	0	0	0	0	0	0	0	0	0	0	0	0	0	0	0	0	0	0	Halah Muhsin	Sabya
0	0	0	0	0	0	0	0	0	0	0	0	0	0	0	0	0	0	0	0	0	0	0	0	0	0	Alghara'	Sabya

## Public services at the populated area level

## Number of Agricultural, Social, Administrative and Public Services and Banking Finance 1-2

Administrative services																								Populated area	Emirate or governorate or municipality		
Security control	Security point	Health affairs	Industrial fund	Real-estate fund	Social development fund	Labour office branch	Water branch	Financial branch	Transport branch	Females education office	Males education office	Females Education administration	Males education administration	Office of municipal services	Municipality centre	Secretariat of municipality	Pensions	Social Insurance	Awqaf (mortmain)	Center of promotion of virtue	Civil affairs	Passport department	Traffic centers			Police station	Police centre
0	0	0	0	0	0	0	0	0	0	0	0	0	0	0	0	0	0	0	0	0	0	0	0	0	0	Aldawahishuh	Sabya
0	0	0	0	0	0	0	0	0	0	0	0	0	0	0	0	0	0	0	0	0	0	0	0	0	0	Tyhan (Hlat Tyhan)	Sabya
0	0	0	0	0	0	0	0	0	0	0	0	0	0	0	0	0	0	0	0	0	0	0	0	0	0	Alkhawaruh	Sabya
0	0	0	0	0	0	0	0	0	0	0	0	0	0	0	0	0	0	0	0	0	0	0	0	0	0	Alshawahia	Sabya
0	0	0	0	0	0	0	0	0	0	0	0	0	0	0	0	0	0	0	0	0	0	0	0	0	0	Alshiearuh	Sabya
0	0	0	0	0	0	0	0	0	0	0	0	0	0	0	0	0	0	0	0	0	0	0	0	0	0	Alqawaea	Sabya
0	0	0	0	0	0	0	0	0	0	0	0	0	0	0	0	0	0	0	0	0	0	0	0	0	0	Alhusynaa	Sabya
0	0	0	0	0	0	0	0	0	0	0	0	0	0	0	0	0	0	0	0	0	0	0	0	0	0	Hulat Al'Uhus	Sabya
0	0	0	0	0	0	0	0	0	0	0	0	0	0	0	0	0	0	0	0	0	0	0	0	0	0	Jakhirah	Sabya
0	0	0	0	0	0	0	0	0	0	0	0	0	0	0	0	0	0	0	0	0	0	0	0	0	0	Watayshah	Sabya
0	0	0	0	0	0	0	0	0	0	0	0	0	0	0	0	0	0	0	0	0	0	0	0	0	0	Almajdirat Almikhlaf	Sabya
0	0	0	0	0	0	0	0	0	0	0	0	0	0	0	0	0	0	0	0	0	0	0	0	0	0	Alsalam Aleulya	Sabya
0	0	0	0	0	0	0	0	0	0	0	0	0	0	0	0	0	0	0	0	0	0	0	0	0	0	Zabaruh Alzzahir	Sabya
0	0	0	0	0	0	0	0	0	0	0	0	0	0	0	0	0	0	0	0	0	0	0	0	0	0	Almahaluh	Sabya
0	0	0	0	0	0	0	0	0	0	0	0	0	0	0	0	0	0	0	0	0	0	0	0	0	0	Almulaha' Aljaiduh	Sabya
0	0	0	0	0	0	0	0	0	0	0	0	0	0	0	0	0	0	0	0	0	0	0	0	0	0	Farashah Almilha'	Sabya
0	0	0	0	0	0	0	0	0	0	0	0	0	0	0	0	0	0	0	0	0	0	0	0	0	0	Harf Alharab 'Abu	Sabya
0	0	0	0	0	0	0	0	0	0	0	0	0	0	0	0	0	0	0	0	0	0	0	0	0	0	Alraqieih	Sabya

## Public services at the populated area level

## Number of Agricultural, Social, Administrative and Public Services and Banking Finance 1-2

Administrative services																								Populated area	Emirate or governorate or municipality		
Security control	Security point	Health affairs	Industrial fund	Real-estate fund	Social development fund	Labour office branch	Water branch	Financial branch	Transport branch	Females education office	Males education office	Females Education administration	Males education administration	Office of municipal services	Municipality centre	Secretariat of municipality	Pensions	Social Insurance	Awqaf (mortmain)	Center of promotion of virtue	Civil affairs	Passport department	Traffic centers			Police station	Police centre
0	0	0	0	0	0	0	0	0	0	0	0	0	0	0	0	0	0	0	0	0	0	0	0	0	0	Ghawan	Sabya
0	0	0	0	0	0	0	0	0	0	0	0	0	0	0	0	0	0	0	0	0	0	0	0	0	0	Farashah Almahaluh	Sabya
0	0	0	0	0	0	0	0	0	0	0	0	0	0	0	0	0	0	0	0	0	0	0	0	0	0	Qayim Aldushi	Sabya
0	0	0	0	0	0	0	0	0	0	0	0	0	0	0	0	0	0	0	0	0	0	0	0	0	0	Halah Alzaahid Al	Sabya
0	0	0	0	0	0	0	0	0	0	0	0	0	0	0	0	0	0	0	0	0	0	0	0	0	0	Umm Saed	Sabya
0	0	0	0	0	0	0	0	0	0	0	0	0	0	0	0	0	0	0	0	0	0	0	0	0	0	Hulah Yahiu Jade	Sabya
0	0	0	0	0	0	0	0	0	0	0	0	0	0	0	0	0	0	0	0	0	0	0	0	0	0	Halah Aleizamuh	Sabya
0	0	0	0	0	0	0	0	0	0	0	0	0	0	0	0	0	0	0	0	0	0	0	0	0	0	Umm Alqadb	Sabya
0	0	0	0	0	0	0	0	0	0	0	0	0	0	0	0	0	0	0	0	0	0	0	0	0	0	'Abu Alkhabarih	Sabya
0	0	0	0	0	0	0	0	0	0	0	0	0	0	0	0	0	0	0	0	0	0	0	0	0	0	'Abu Alqaeayid	Sabya
0	0	0	0	0	0	0	0	0	0	0	0	0	0	0	0	0	0	0	0	0	0	0	0	0	0	Nakhlan	Sabya
0	0	0	0	0	0	0	0	0	0	0	0	0	0	0	0	0	0	0	0	0	0	0	0	0	0	Alhimamuh	Sabya
0	0	0	0	0	0	0	0	0	0	0	0	0	0	0	0	0	0	0	0	0	0	0	0	0	0	Aleaqilaa	Sabya
0	0	0	0	0	0	0	0	0	0	0	0	0	0	0	0	0	0	0	0	0	0	0	0	0	0	Alzabihuh	Sabya
0	0	0	0	0	0	0	0	0	0	0	0	0	0	0	0	0	0	0	0	0	0	0	0	0	0	Almuetarad	Sabya
0	0	0	0	0	0	0	0	0	0	0	0	0	0	0	0	0	0	0	0	0	0	0	0	0	0	Alearish	Sabya
0	0	0	0	0	0	0	0	0	0	0	0	0	0	0	0	0	0	0	0	0	0	0	0	0	0	Alfarshuh	Sabya
0	0	0	0	0	0	0	0	0	0	0	0	0	0	0	0	0	0	0	0	0	0	0	0	0	0	Alhisamuh	Sabya

## Public services at the populated area level

## Number of Agricultural, Social, Administrative and Public Services and Banking Finance 1-2

Administrative services																								Populated area	Emirate or governorate or municipality		
Security control	Security point	Health affairs	Industrial fund	Real-estate fund	Social development fund	Labour office branch	Water branch	Financial branch	Transport branch	Females education office	Males education office	Females Education administration	Males education administration	Office of municipal services	Municipality centre	Secretariat of municipality	Pensions	Social Insurance	Awqaf (mortmain)	Center of promotion of virtue	Civil affairs	Passport department	Traffic centers			Police station	Police centre
0	0	0	0	0	0	0	0	0	0	0	0	0	0	0	0	0	0	0	0	0	0	0	0	0	0	Altamahuh Alhisamuh	Sabya
0	0	0	0	0	0	0	0	0	0	0	0	0	0	0	0	0	0	0	0	0	0	0	0	0	0	Abwalsle	Sabya
0	0	0	0	0	0	0	0	0	0	0	0	0	0	0	0	0	0	0	0	0	0	0	0	0	0	Alshaakhir	Sabya
0	0	0	0	0	0	0	0	0	0	0	0	0	0	0	0	0	0	0	0	0	0	0	0	0	0	Umm Alshibaqa'	Sabya
0	0	0	0	0	0	0	0	0	0	0	0	0	0	0	0	0	0	0	0	0	0	0	0	0	0	Allakhabsia	Sabya
0	0	0	0	0	0	0	0	0	0	0	0	0	0	0	0	0	0	0	0	0	0	0	0	0	0	Aljamala	Sabya
0	0	0	0	0	0	0	0	0	0	0	0	0	0	0	0	0	0	0	0	0	0	0	0	0	0	Aljaruh Alqadiumuh	Sabya
0	0	0	0	0	0	0	0	0	0	0	0	0	0	0	0	0	0	0	0	0	0	0	0	0	0	Hulat Eali Bin Musaa	Sabya
0	0	0	0	0	0	0	0	0	0	0	0	0	0	0	0	0	0	0	0	0	0	0	0	0	0	Aleashuh	Sabya
0	0	0	0	0	0	0	0	0	0	0	0	0	0	0	0	0	0	0	0	0	0	0	0	0	0	Aleadaya	Sabya
0	0	0	0	0	0	0	0	0	0	0	0	0	0	0	0	0	0	0	0	0	0	0	0	0	0	Alkhadra'	Sabya
0	0	0	0	0	0	0	0	0	0	0	0	0	0	0	0	0	0	0	0	0	0	0	0	0	0	Halah Eatih	Sabya
0	0	0	0	0	0	0	0	0	0	0	0	0	0	0	0	0	0	0	0	0	0	0	0	0	0	Halah 'Abu Marei	Sabya
0	0	0	0	0	0	0	0	0	0	0	0	0	0	0	0	0	0	0	0	0	0	0	0	0	0	Alhashibiria	Sabya
0	0	0	0	0	0	0	0	0	0	0	0	0	0	0	0	0	0	0	0	0	0	0	0	0	0	Albahir	Sabya
0	0	0	0	0	0	0	0	0	0	0	0	0	0	0	0	0	0	0	0	0	0	0	0	0	0	Alruwnuh	Sabya
0	0	0	0	0	0	0	0	0	0	0	0	0	0	0	0	0	0	0	0	0	0	0	0	0	0	Halah Aleaqibiu	Sabya
0	0	0	0	0	0	0	0	0	0	0	0	0	0	0	0	0	0	0	0	0	0	0	0	0	0	Halh Mshary	Sabya



## Public services at the populated area level

## Number of Agricultural, Social, Administrative and Public Services and Banking Finance 1-2

Administrative services																								Populated area	Emirate or governorate or municipality		
Security control	Security point	Health affairs	Industrial fund	Real-estate fund	Social development fund	Labour office branch	Water branch	Financial branch	Transport branch	Females education office	Males education office	Females Education administration	Males education administration	Office of municipal services	Municipality centre	Secretariat of municipality	Pensions	Social Insurance	Awqaf (mortmain)	Center of promotion of virtue	Civil affairs	Passport department	Traffic centers			Police station	Police centre
0	0	0	0	0	0	0	0	0	0	0	0	0	0	0	0	0	0	0	0	0	0	0	0	0	0	Halah Alsahluli	Sabya
0	0	0	0	0	0	0	0	0	0	0	0	0	0	0	0	0	0	0	0	0	0	0	0	0	0	Halah Alhawa Tyn	Sabya
0	0	0	0	0	0	0	0	0	0	0	0	0	0	0	0	0	0	0	0	0	0	0	0	0	0	Halah Bin Eilwaan	Sabya
0	0	0	0	0	0	0	0	0	0	0	0	0	0	0	0	0	0	0	0	0	0	0	0	0	0	Halh Alhukmaa	Sabya
0	0	0	0	0	0	0	0	0	0	0	0	0	0	0	0	0	0	0	0	0	0	0	0	0	0	Halah Mrwei Bin Shamy	Sabya
0	0	0	0	0	0	0	0	0	0	0	0	0	0	0	0	0	0	0	0	0	0	0	0	0	0	'Abu Dnqur	Sabya
0	0	0	0	0	0	0	0	0	0	0	0	0	0	0	0	0	0	0	0	0	0	0	0	0	0	Aljidiayn	Sabya
0	0	0	0	0	0	0	0	0	0	0	0	0	0	0	0	0	0	0	0	0	0	0	0	0	0	Zubaruh Aljidiayn	Sabya
0	0	0	0	0	0	0	0	0	0	0	0	0	0	0	0	0	0	0	0	0	0	0	0	0	0	Shayban	Sabya
0	0	0	0	0	0	0	0	0	0	0	0	0	0	0	0	0	0	0	0	0	0	0	0	0	0	Qaryat Aljawabirih	Sabya
0	0	0	0	0	0	0	0	0	0	0	0	0	0	0	0	0	0	0	0	0	0	0	0	0	0	Farms Alzibiya	Sabya
0	0	0	0	0	0	0	0	0	0	0	0	0	0	0	0	0	0	0	0	0	0	0	0	0	0	Alshawajirat Waljarabia	Sabya
0	0	0	0	0	0	0	0	0	0	0	0	0	0	0	0	0	0	0	0	0	0	0	0	0	0	Alziyini	Sabya
0	0	0	0	0	0	0	0	0	0	0	0	0	0	0	1	0	0	0	0	0	0	0	0	0	0	Alealiuh Walkhudira'	Al-Alyha
0	0	0	0	0	0	0	0	0	0	0	0	0	0	0	0	0	0	0	0	0	0	0	0	0	0	Aldahna'	Al-Alyha
0	0	0	0	0	0	0	0	0	0	0	0	0	0	0	0	0	0	0	0	0	0	0	0	0	0	Almahasih	Al-Alyha
0	0	0	0	0	0	0	0	0	0	0	0	0	0	0	0	0	0	0	0	0	0	0	0	0	0	Jamimaan	Al-Alyha
0	0	0	0	0	0	0	0	0	0	0	0	0	0	0	0	0	0	0	0	0	0	0	0	0	0	Nurih	Al-Alyha

## Public services at the populated area level

## Number of Agricultural, Social, Administrative and Public Services and Banking Finance 1-2

Administrative services																								Populated area	Emirate or governorate or municipality		
Security control	Security point	Health affairs	Industrial fund	Real-estate fund	Social development fund	Labour office branch	Water branch	Financial branch	Transport branch	Females education office	Males education office	Females Education administration	Males education administration	Office of municipal services	Municipality centre	Secretariat of municipality	Pensions	Social Insurance	Awqaf (mortmain)	Center of promotion of virtue	Civil affairs	Passport department	Traffic centers			Police station	Police centre
0	0	0	0	0	0	0	0	0	0	0	0	0	0	0	0	0	0	0	0	0	0	0	0	0	0	Hanaqfah	Al-Alyha
0	0	0	0	0	0	0	0	0	0	0	0	0	0	0	0	0	0	0	0	0	0	0	0	0	0	Alhawamiduh Jahish	Al-Alyha
0	0	0	0	0	0	0	0	0	0	0	0	0	0	0	0	0	0	0	0	0	0	0	0	0	0	Alzaqluh	Al-Alyha
0	0	0	0	0	0	0	0	0	0	0	0	0	0	0	0	0	0	0	0	0	0	0	0	0	0	'Abu Ghlyfh	Al-Alyha
0	0	0	0	0	0	0	0	0	0	0	0	0	0	0	0	0	0	0	0	0	0	0	0	0	0	Abwalearsh	Al-Alyha
0	0	0	0	0	0	0	0	0	0	0	0	0	0	0	0	0	0	0	0	0	0	0	0	0	0	Qae Aljaearin	Al-Alyha
0	0	0	0	0	0	0	0	0	0	0	0	0	0	0	0	0	0	0	0	0	0	0	0	0	0	Alshaqih Aleabadiluh	Al-Alyha
0	0	0	0	0	0	0	0	0	0	0	0	0	0	0	0	0	0	0	0	0	0	0	0	0	0	Alsuhum	Al-Alyha
0	0	0	0	0	0	0	0	0	0	0	0	0	0	0	0	0	0	0	0	0	0	0	0	0	0	Aldarabuh	Al-Alyha
0	0	0	0	0	0	0	0	0	0	0	0	0	0	0	0	0	0	0	0	0	0	0	0	0	0	Alraqawinuh	Al-Alyha
0	0	0	0	0	0	0	0	0	0	0	0	0	0	0	0	0	0	0	0	0	0	0	0	0	0	Alfawarisuh	Al-Alyha
0	0	0	0	0	0	0	0	0	0	0	0	0	0	0	0	0	0	0	0	0	0	0	0	0	0	Almajaruh	Al-Alyha
0	0	0	0	0	0	0	0	0	0	0	0	0	0	0	0	0	0	0	0	0	0	0	0	0	0	Alniqash	Al-Alyha
0	0	0	0	0	0	0	0	0	0	0	0	0	0	0	0	0	0	0	0	0	0	0	0	0	0	Kharfushah	Al-Alyha
0	0	0	0	0	0	0	0	0	0	0	0	0	0	0	0	0	0	0	0	0	0	0	0	0	0	Alsalamuh Alsuflla	Al-Alyha
0	0	0	0	0	0	0	0	0	0	0	0	0	0	0	0	0	0	0	0	0	0	0	0	0	0	Shahdah	Al-Alyha
0	0	0	0	0	0	0	0	0	0	0	0	0	0	0	0	0	0	0	0	0	0	0	0	0	0	Alkalabuh	Al-Alyha
0	0	0	0	0	0	0	0	0	0	0	0	0	0	0	0	0	0	0	0	0	0	0	0	0	0	Alfisaluh Waldagharieh	Al-Alyha

The sixteenth services guide 2017\_Region Jazan

## Public services at the populated area level

## Number of Agricultural, Social, Administrative and Public Services and Banking Finance 1-2

Administrative services																								Populated area	Emirate or governorate or municipality			
Security control	Security point	Health affairs	Industrial fund	Real-estate fund	Social development fund	Labour office branch	Water branch	Financial branch	Transport branch	Females education office	Males education office	Females Education administration	Males education administration	Office of municipal services	Municipality centre	Secretariat of municipality	Pensions	Social Insurance	Awqaf (mortmain)	Center of promotion of virtue	Civil affairs	Passport department	Traffic centers			Police station	Police centre	
0	0	0	0	0	0	0	0	0	0	0	0	0	0	0	0	0	0	0	0	0	0	0	0	0	0	0	Alshiqafuh	Al-Alyha
0	0	0	0	0	0	0	0	0	0	0	0	0	0	0	0	0	0	0	0	0	0	0	0	0	0	0	Almudrik	Al-Alyha
0	0	0	0	0	0	0	0	0	0	0	0	0	0	0	0	0	0	0	0	0	0	0	0	0	0	0	Alshaeafuh	Al-Alyha
0	0	0	0	0	0	0	0	0	0	0	0	0	0	0	0	0	0	0	0	0	0	0	0	0	0	0	Alqasadih	Al-Alyha
0	0	0	0	0	0	0	0	0	0	0	0	0	0	0	0	0	0	0	0	0	0	0	0	0	0	0	Alqasadiuh Aljadiduh	Al-Alyha
0	0	0	0	0	0	0	0	0	0	0	0	0	0	0	1	0	0	0	0	0	0	0	0	0	1	0	Quz Aljaeafirih	Qouz Al Jaafrah
0	0	0	0	0	0	0	0	0	0	0	0	0	0	0	0	0	0	0	0	0	0	0	0	0	0	0	Aleawajimuh	Qouz Al Jaafrah
0	0	0	0	0	0	0	0	0	0	0	0	0	0	0	0	0	0	0	0	0	0	0	0	0	0	0	Wajah Alhasan	Qouz Al Jaafrah
0	0	0	0	0	0	0	0	0	0	0	0	0	0	0	0	0	0	0	0	0	0	0	0	0	0	0	Alearduh	Qouz Al Jaafrah
0	0	0	0	0	0	0	0	0	0	0	0	0	0	0	0	0	0	0	0	0	0	0	0	0	0	0	Albatih	Qouz Al Jaafrah
0	0	0	0	0	0	0	0	0	0	0	0	0	0	0	0	0	0	0	0	0	0	0	0	0	0	0	Alsidaduh	Qouz Al Jaafrah
0	0	0	0	0	0	0	0	0	0	0	0	0	0	0	0	0	0	0	0	0	0	0	0	0	0	0	Eawanah	Qouz Al Jaafrah
0	0	0	0	0	0	0	0	0	0	0	0	0	0	0	0	0	0	0	0	0	0	0	0	0	0	0	Aleabduh	Qouz Al Jaafrah
0	0	0	0	0	0	0	0	0	0	0	0	0	0	0	0	0	0	0	0	0	0	0	0	0	0	0	'Abu Altuyur	Qouz Al Jaafrah
0	0	0	0	0	0	0	0	0	0	0	0	0	0	0	0	0	0	0	0	0	0	0	0	0	0	0	Alathlh	Qouz Al Jaafrah
0	0	0	0	0	0	0	0	0	0	0	0	0	0	0	0	0	0	0	0	0	0	0	0	0	0	0	Umm Alearsh	Qouz Al Jaafrah
0	0	0	0	0	0	0	0	0	0	0	0	0	0	0	0	0	0	0	0	0	0	0	0	0	0	0	Mansih	Qouz Al Jaafrah
0	0	0	0	0	0	0	0	0	0	0	0	0	0	0	0	0	0	0	0	0	0	0	0	0	0	0	Alsanif	Qouz Al Jaafrah

## Public services at the populated area level

## Number of Agricultural, Social, Administrative and Public Services and Banking Finance 1-2

Administrative services																								Populated area	Emirate or governorate or municipality		
Security control	Security point	Health affairs	Industrial fund	Real-estate fund	Social development fund	Labour office branch	Water branch	Financial branch	Transport branch	Females education office	Males education office	Females Education administration	Males education administration	Office of municipal services	Municipality centre	Secretariat of municipality	Pensions	Social Insurance	Awqaf (mortmain)	Center of promotion of virtue	Civil affairs	Passport department	Traffic centers			Police station	Police centre
0	0	0	0	0	0	0	0	0	0	0	0	0	0	0	0	0	0	0	0	0	0	0	0	0	0	Alhimdih	Qouz Al Jaafrah
0	0	0	0	0	0	0	0	0	0	0	0	0	0	0	0	0	0	0	0	0	0	0	0	0	0	Alsabkhuh	Qouz Al Jaafrah
0	0	0	0	0	0	0	0	0	0	0	0	0	0	0	0	0	0	0	0	0	0	0	0	0	0	Alharaf	Qouz Al Jaafrah
0	0	0	0	0	0	0	0	0	0	0	0	0	0	0	0	0	0	0	0	0	0	0	0	0	0	Almajdiruh	Qouz Al Jaafrah
0	0	0	0	0	0	0	0	0	0	0	0	0	0	0	0	0	0	0	0	0	0	0	0	0	0	Hulat 'Abu Habibuh	Qouz Al Jaafrah
0	0	0	0	0	0	0	0	0	0	0	0	0	0	0	0	0	0	0	0	0	0	0	0	0	0	Alkhawaliduh	Qouz Al Jaafrah
0	0	0	0	0	0	0	0	0	0	0	0	0	0	0	0	0	0	0	0	0	0	0	0	0	0	Alhajarayn	Qouz Al Jaafrah
0	0	0	0	0	0	0	0	0	0	0	0	0	0	0	0	0	0	0	0	0	0	0	0	0	0	Jaribuh	Qouz Al Jaafrah
0	0	0	0	0	0	0	0	0	0	0	0	0	0	0	0	0	0	0	0	0	0	0	0	0	0	Zarabah	Qouz Al Jaafrah
0	0	0	0	0	0	0	0	0	0	0	0	0	0	0	0	0	0	0	0	0	0	0	0	0	0	Alhadwaa	Qouz Al Jaafrah
0	0	0	0	0	0	0	0	0	0	0	0	0	0	0	0	0	0	0	0	0	0	0	0	0	0	Alhaqawih	Qouz Al Jaafrah
0	0	0	0	0	0	0	0	0	0	0	0	0	0	0	0	0	0	0	0	0	0	0	0	0	0	Aleasiluh	Qouz Al Jaafrah
0	0	0	0	0	0	0	0	0	0	0	0	0	0	0	0	0	0	0	0	0	0	0	0	0	0	Alrajie	Qouz Al Jaafrah
0	0	0	0	0	0	0	0	0	0	0	0	0	0	0	0	0	0	0	0	0	0	0	0	0	0	Hulat 'Ibrahim Eisaa	Qouz Al Jaafrah
0	0	0	0	0	0	0	0	0	0	0	0	0	0	0	0	0	0	0	0	0	0	0	0	0	0	Alkawmuh	Qouz Al Jaafrah
0	0	0	0	0	0	0	0	0	0	0	0	0	0	0	0	0	0	0	0	0	0	0	0	0	0	Alkudmaa	Al Kadami
0	0	0	0	0	0	0	0	0	0	0	0	0	0	0	0	0	0	0	0	0	0	0	0	0	0	Nahs Eulyan	Al Kadami
0	0	0	0	0	0	0	0	0	0	0	0	0	0	0	0	0	0	0	0	0	0	0	0	0	0	Harf Eulyan	Al Kadami

## Public services at the populated area level

## Number of Agricultural, Social, Administrative and Public Services and Banking Finance 1-2

Administrative services																								Populated area	Emirate or governorate or municipality			
Security control	Security point	Health affairs	Industrial fund	Real-estate fund	Social development fund	Labour office branch	Water branch	Financial branch	Transport branch	Females education office	Males education office	Females Education administration	Males education administration	Office of municipal services	Municipality centre	Secretariat of municipality	Pensions	Social Insurance	Awqaf (mortmain)	Center of promotion of virtue	Civil affairs	Passport department	Traffic centers			Police station	Police centre	
0	0	0	0	0	0	0	0	0	0	0	0	0	0	0	0	0	0	0	0	0	0	0	0	0	0	0	Hayjah Umm Alraqe	Al Kadami
0	0	0	0	0	0	0	0	0	0	0	0	0	0	0	0	0	0	0	0	0	0	0	0	0	0	0	Amshalahah	Al Kadami
0	0	0	0	0	0	0	0	0	0	0	0	0	0	0	0	0	0	0	0	0	0	0	0	0	0	0	Alqunbaruh	Al Kadami
0	0	0	0	0	0	0	0	0	0	0	0	0	0	0	0	0	0	0	0	0	0	0	0	0	0	0	Alasnie	Al Kadami
0	0	0	0	0	0	0	0	0	0	0	0	0	0	0	0	0	0	0	0	0	0	0	0	0	0	0	Alsubta'	Al Kadami
0	0	0	0	0	0	0	0	0	0	0	0	0	0	0	0	0	0	0	0	0	0	0	0	0	0	0	Alwajih	Al Kadami
0	0	0	0	0	0	0	0	0	0	0	0	0	0	0	0	0	0	0	0	0	0	0	0	0	0	0	Murmadah	Al Kadami
0	0	0	0	0	0	0	0	0	0	0	0	0	0	0	0	0	0	0	0	0	0	0	0	0	0	0	Alshukhraa	Al Kadami
0	0	0	0	0	0	0	0	0	0	0	0	0	0	0	0	0	0	0	0	0	0	0	0	0	0	0	Almansie	Al Kadami
0	0	0	0	0	0	0	0	0	0	0	0	0	0	0	0	0	0	0	0	0	0	0	0	0	0	0	Alburuq	Al Kadami
0	0	0	0	0	0	0	0	0	0	0	0	0	0	0	0	0	0	0	0	0	0	0	0	0	0	0	Tunatin	Al Kadami
0	0	0	0	0	0	0	0	0	0	0	0	0	0	0	0	0	0	0	0	0	0	0	0	0	0	0	Almuqabis	Al Kadami
0	0	0	0	0	0	0	0	0	0	0	0	0	0	0	0	0	0	0	0	0	0	0	0	0	0	0	Alqahmuh	Al Kadami
0	0	0	0	0	0	0	0	0	0	0	0	0	0	0	0	0	0	0	0	0	0	0	0	0	0	0	Algharif	Al Kadami
0	0	0	0	0	0	0	0	0	0	0	0	0	0	0	0	0	0	0	0	0	0	0	0	0	0	0	Jara Maseud Aljralaely	Al Kadami
0	0	0	0	0	0	0	0	0	0	0	0	0	0	0	0	0	0	0	0	0	0	0	0	0	0	0	Jari Abwarasin Aljaru	Al Kadami
0	0	0	0	0	0	0	0	0	0	0	0	0	0	0	0	0	0	0	0	0	0	0	0	0	1	0	Almutalie	Al Kadami
0	0	0	0	0	0	0	0	0	0	0	0	0	0	0	0	0	0	0	0	0	0	0	0	0	0	0	Alwashih	Al Kadami

## Public services at the populated area level

## Number of Agricultural, Social, Administrative and Public Services and Banking Finance 1-2

Administrative services																								Populated area	Emirate or governorate or municipality		
Security control	Security point	Health affairs	Industrial fund	Real-estate fund	Social development fund	Labour office branch	Water branch	Financial branch	Transport branch	Females education office	Males education office	Females Education administration	Males education administration	Office of municipal services	Municipality centre	Secretariat of municipality	Pensions	Social Insurance	Awqaf (mortmain)	Center of promotion of virtue	Civil affairs	Passport department	Traffic centers			Police station	Police centre
0	0	0	0	0	0	0	0	0	0	0	0	0	0	0	0	0	0	0	0	0	0	0	0	0	0	Almudawih	Al Kadami
0	0	0	0	0	0	0	0	0	0	0	0	0	0	0	0	0	0	0	0	0	0	0	0	0	0	Albizaruh	Al Kadami
0	0	0	0	0	0	0	0	0	0	0	0	0	0	0	0	0	0	0	0	0	0	0	0	0	0	Halah Muhamad Daeafi	Al Kadami
0	0	0	0	0	0	0	0	0	0	0	0	0	0	0	0	0	0	0	0	0	0	0	0	0	0	Halah 'Ahmad	Al Kadami
0	0	0	0	0	0	0	0	0	0	0	0	0	0	0	0	0	0	0	0	0	0	0	0	0	0	Alhusayniuh	Al Kadami
0	0	0	0	0	0	0	0	0	0	0	0	0	0	0	0	0	0	0	0	0	0	0	0	0	0	Zibaruh Alshaykh Ealaa	Al Kadami
0	0	0	0	0	0	0	0	0	0	0	0	0	0	0	0	0	0	0	0	0	0	0	0	0	0	Altawalibuh	Al Kadami
0	0	0	0	0	0	0	0	0	0	0	0	0	0	0	0	0	0	0	0	0	0	0	0	0	0	Halah Al'ishraf	Al Kadami
0	0	0	0	0	0	0	0	0	0	0	0	0	0	0	0	0	0	0	0	0	0	0	0	0	0	Alsiriyn	Al Kadami
0	0	0	0	0	0	0	0	0	0	0	0	0	0	0	0	0	0	0	0	0	0	0	0	0	0	Halah Albiqash	Al Kadami
0	0	0	0	0	0	0	0	0	0	0	0	0	0	0	0	0	0	0	0	0	0	0	0	0	0	Maruduwsuh	Al Kadami
0	0	0	0	0	0	0	0	0	0	0	0	0	0	0	0	0	0	0	0	0	0	0	0	0	0	Umm Sud	Al Kadami
0	0	0	0	0	0	0	0	0	0	0	0	0	0	0	0	0	0	0	0	0	0	0	0	0	0	Alnaajimuh	Al Kadami
0	0	0	0	0	0	0	0	0	0	0	0	0	0	0	0	0	0	0	0	0	0	0	0	0	0	Alshaqibuh	Al Kadami
0	0	0	0	0	0	0	0	0	0	0	0	0	0	0	0	0	0	0	0	0	0	0	0	0	0	Alkadruh (Qaayim)	Al Kadami
0	0	0	0	0	0	0	0	0	0	0	0	0	0	0	0	0	0	0	0	0	0	0	0	0	0	Alkhalif	Al Kadami
0	0	0	0	0	0	0	0	0	0	0	0	0	0	0	0	0	0	0	0	0	0	0	0	0	0	Eaqadah Eabas	Al Kadami
0	0	0	0	0	0	0	0	0	0	0	0	0	0	0	0	0	0	0	0	0	0	0	0	0	0	Alzahab	Al Kadami

## Public services at the populated area level

## Number of Agricultural, Social, Administrative and Public Services and Banking Finance 1-2

Administrative services																								Populated area	Emirate or governorate or municipality		
Security control	Security point	Health affairs	Industrial fund	Real-estate fund	Social development fund	Labour office branch	Water branch	Financial branch	Transport branch	Females education office	Males education office	Females Education administration	Males education administration	Office of municipal services	Municipality centre	Secretariat of municipality	Pensions	Social Insurance	Awqaf (mortmain)	Center of promotion of virtue	Civil affairs	Passport department	Traffic centers			Police station	Police centre
0	0	0	0	0	0	0	0	0	0	0	0	0	0	0	0	0	0	0	0	0	0	0	0	0	0	Alkushm (Alwujda)	Al Kadami
0	0	0	0	0	0	0	0	0	0	0	0	0	0	0	0	0	0	0	0	0	0	0	0	0	0	Mubrikat	Al Kadami
0	0	0	0	0	0	0	0	0	0	0	0	0	0	0	0	0	0	0	0	0	0	0	0	0	0	Alrayighuh	Al Kadami
0	0	0	0	0	0	0	0	0	0	0	0	0	0	0	0	0	0	0	0	0	0	0	0	0	0	Qamabruh Nakhlan	Al Kadami
0	0	0	0	0	0	0	0	0	0	0	0	0	0	0	0	0	0	0	0	0	0	0	0	0	0	Batin Alzaekah	Al Kadami
0	0	0	0	0	0	0	0	0	0	0	0	0	0	0	0	0	0	0	0	0	0	0	0	0	0	Alqafam	Al Kadami
0	0	0	0	0	0	0	0	0	0	0	0	0	0	0	0	0	0	0	0	0	0	0	0	0	0	Qaym Aljefra	Al Kadami
0	0	0	0	0	0	0	0	0	0	0	0	0	0	0	0	0	0	0	0	0	0	0	0	0	0	Alezafaa	Al Kadami
0	0	0	0	0	0	0	0	0	0	0	0	0	0	0	0	0	0	0	0	0	0	0	0	0	0	Almaleab	Al Kadami
0	0	0	0	0	0	0	0	0	0	0	0	0	0	0	0	0	0	0	0	0	0	0	0	0	0	Almunaqaeiruh	Al Kadami
0	0	0	0	0	0	0	0	0	0	0	0	0	0	0	0	0	0	0	0	0	0	0	0	0	0	Qayim Albasih	Al Kadami
0	0	0	0	0	0	0	0	0	0	0	0	0	0	0	0	0	0	0	0	0	0	0	0	0	0	Almaeasir	Al Kadami
0	0	0	0	0	0	0	0	0	0	0	0	0	0	0	0	0	0	0	0	0	0	0	0	0	0	Sirun Munifuh	Al Kadami
0	0	0	0	0	0	0	0	0	0	0	0	0	0	0	0	0	0	0	0	0	0	0	0	0	0	Maslueuh	Al Kadami
0	0	0	0	0	0	0	0	0	0	0	0	0	0	0	0	0	0	0	0	0	0	0	0	0	0	Almashaf	Al Kadami
0	0	0	0	0	0	0	0	0	0	0	0	0	0	0	0	0	0	0	0	0	0	0	0	0	0	Almaesum	Al Kadami
0	0	0	0	0	0	0	0	0	0	0	0	0	0	0	0	0	0	0	0	0	0	0	0	0	0	Tarabah	Al Kadami
0	0	0	0	0	0	0	0	0	0	0	0	0	0	0	0	0	0	0	0	0	0	0	0	0	0	Khalaf Muhamad	Al Kadami

## Public services at the populated area level

## Number of Agricultural, Social, Administrative and Public Services and Banking Finance 1-2

Administrative services																								Populated area	Emirate or governorate or municipality		
Security control	Security point	Health affairs	Industrial fund	Real-estate fund	Social development fund	Labour office branch	Water branch	Financial branch	Transport branch	Females education office	Males education office	Females Education administration	Males education administration	Office of municipal services	Municipality centre	Secretariat of municipality	Pensions	Social Insurance	Awqaf (mortmain)	Center of promotion of virtue	Civil affairs	Passport department	Traffic centers			Police station	Police centre
0	0	0	0	0	0	0	0	0	0	0	0	0	0	0	0	0	0	0	0	0	0	0	0	0	0	Umm Alghlf	Al Kadami
0	0	0	0	0	0	0	0	0	0	0	0	0	0	0	0	0	0	0	0	0	0	0	0	0	0	Alsaafih	Al Kadami
0	0	0	0	0	0	0	0	0	0	0	0	0	0	0	0	0	0	0	0	0	0	0	0	0	0	Almaruuh Wasae	Al Kadami
0	0	0	0	0	0	0	0	0	0	0	0	0	0	0	0	0	0	0	0	0	0	0	0	0	0	Umm Alnasayib	Al Kadami
0	0	0	0	0	0	0	0	0	0	0	0	0	0	0	0	0	0	0	0	0	0	0	0	0	0	Umm Sru	Al Kadami
0	0	0	0	0	0	0	0	0	0	0	0	0	0	0	0	0	0	0	0	0	0	0	0	0	0	Umm Samar	Al Kadami
0	0	0	0	0	0	0	0	0	0	0	0	0	0	0	0	0	0	0	0	0	0	0	0	0	0	Qaeas	Al Kadami
0	0	0	0	0	0	0	0	0	0	0	0	0	0	0	0	0	0	0	0	0	0	0	0	0	0	Alhamruh	Al Kadami
0	0	0	0	0	0	0	0	0	0	0	0	0	0	0	0	0	0	0	0	0	0	0	0	0	0	Alghasan	Al Kadami
0	0	0	0	0	0	0	0	0	0	0	0	0	0	0	0	0	0	0	0	0	0	0	0	0	0	Alsilatuh	Al Kadami
0	0	0	0	0	0	0	0	0	0	0	0	0	0	0	0	0	0	0	0	0	0	0	0	0	0	Alhashifuh	Al Kadami
0	0	0	0	0	0	0	1	0	0	1	1	0	0	0	1	0	0	0	1	1	1	1	1	0	1	'Abu Earish	Abu Arish
0	0	0	0	0	0	0	0	0	0	0	0	0	0	0	0	0	0	0	0	0	0	0	0	0	0	'Abu Alearaj	Abu Arish
0	0	0	0	0	0	0	0	0	0	0	0	0	0	0	0	0	0	0	0	0	0	0	0	0	0	Umm Almueanaq	Abu Arish
0	0	0	0	0	0	0	0	0	0	0	0	0	0	0	0	0	0	0	0	0	0	0	0	0	0	Umm Alqaeamis	Abu Arish
0	0	0	0	0	0	0	0	0	0	0	0	0	0	0	0	0	0	0	0	0	0	0	0	0	0	Alsadi	Abu Arish
0	0	0	0	0	0	0	0	0	0	0	0	0	0	0	0	0	0	0	0	0	0	0	0	0	0	Almujar	Abu Arish
0	0	0	0	0	0	0	0	0	0	0	0	0	0	0	0	0	0	0	0	0	0	0	0	0	0	Halah 'Ahmad Husayn	Abu Arish

The sixteenth services guide 2017\_Region Jazan



## Public services at the populated area level

## Number of Agricultural, Social, Administrative and Public Services and Banking Finance 1-2

Administrative services																								Populated area	Emirate or governorate or municipality		
Security control	Security point	Health affairs	Industrial fund	Real-estate fund	Social development fund	Labour office branch	Water branch	Financial branch	Transport branch	Females education office	Males education office	Females Education administration	Males education administration	Office of municipal services	Municipality centre	Secretariat of municipality	Pensions	Social Insurance	Awqaf (mortmain)	Center of promotion of virtue	Civil affairs	Passport department	Traffic centers			Police station	Police centre
0	0	0	0	0	0	0	0	0	0	0	0	0	0	0	0	0	0	0	0	0	0	0	0	0	0	Rh Aleaqluh	Abu Arish
0	0	0	0	0	0	0	0	0	0	0	0	0	0	0	0	0	0	0	0	0	0	0	0	0	0	Alhuznuh	Abu Arish
0	0	0	0	0	0	0	0	0	0	0	0	0	0	0	0	0	0	0	0	0	0	0	0	0	0	Sirun Washamun	Abu Arish
0	0	0	0	0	0	0	0	0	0	0	0	0	0	0	0	0	0	0	0	0	0	0	0	0	0	'Abu Alnuwruh	Abu Arish
0	0	0	0	0	0	0	0	0	0	0	0	0	0	0	0	0	0	0	0	0	0	0	0	0	0	Albyd Al'Aelaa (Fls)	Abu Arish
0	0	0	0	0	0	0	0	0	0	0	0	0	0	0	0	0	0	0	0	0	0	0	0	0	0	Almujasas	Abu Arish
0	0	0	0	0	0	0	0	0	0	0	0	0	0	0	0	0	0	0	0	0	0	0	0	0	0	Albyd Al'Asfal	Abu Arish
0	0	0	0	0	0	0	0	0	0	0	0	0	0	0	0	0	0	0	0	0	0	0	0	0	0	Majdaruh (Rh)	Abu Arish
0	0	0	0	0	0	0	0	0	0	0	0	0	0	0	0	0	0	0	0	0	0	0	0	0	0	Halah Aldifae	Abu Arish
0	0	0	0	0	0	0	0	0	0	0	0	0	0	0	0	0	0	0	0	0	0	0	0	0	0	Almahdaj	Abu Arish
0	0	0	0	0	0	0	0	0	0	0	0	0	0	0	0	0	0	0	0	0	0	0	0	0	0	Hakimuh	Abu Arish
0	0	0	0	0	0	0	0	0	0	0	0	0	0	0	0	0	0	0	0	0	0	0	0	0	0	Alhamazih	Abu Arish
0	0	0	0	0	0	0	0	0	0	0	0	0	0	0	0	0	0	0	0	0	0	0	0	0	0	Aleaquduh	Abu Arish
0	0	0	0	0	0	0	0	0	0	0	0	0	0	0	0	0	0	0	0	0	0	0	0	0	0	Qamirah	Abu Arish
0	0	0	0	0	0	0	0	0	0	0	0	0	0	0	0	0	0	0	0	0	0	0	0	0	0	Alquayeiuh	Abu Arish
0	0	0	0	0	0	0	0	0	0	0	0	0	0	0	0	0	0	0	0	0	0	0	0	0	0	Salamuh Aldiraj	Abu Arish
0	0	0	0	0	0	0	0	0	0	0	0	0	0	0	0	0	0	0	0	0	0	0	0	0	0	Almsaydh(Alqwyyeyh	Abu Arish
0	0	0	0	0	0	0	0	0	0	0	0	0	0	0	0	0	0	0	0	0	0	0	0	0	0	Almurikhiuh	Abu Arish

The sixteenth services guide 2017\_Region Jazan

## Public services at the populated area level

## Number of Agricultural, Social, Administrative and Public Services and Banking Finance 1-2

Administrative services																								Populated area	Emirate or governorate or municipality		
Security control	Security point	Health affairs	Industrial fund	Real-estate fund	Social development fund	Labour office branch	Water branch	Financial branch	Transport branch	Females education office	Males education office	Females Education administration	Males education administration	Office of municipal services	Municipality centre	Secretariat of municipality	Pensions	Social Insurance	Awqaf (mortmain)	Center of promotion of virtue	Civil affairs	Passport department	Traffic centers			Police station	Police centre
0	0	0	0	0	0	0	0	0	0	0	0	0	0	0	0	0	0	0	0	0	0	0	0	0	0	Aleazabih Wafarms Uha	Abu Arish
0	0	0	0	0	0	0	0	0	0	0	0	0	0	0	0	0	0	0	0	0	0	0	0	0	0	Alkhashabih	Abu Arish
0	0	0	0	0	0	0	0	0	0	0	0	0	0	0	0	0	0	0	0	0	0	0	0	0	0	Almuhsam	Abu Arish
0	0	0	0	0	0	0	0	0	0	0	0	0	0	0	0	0	0	0	0	0	0	0	0	0	0	Altalaeat And Its Farms	Abu Arish
0	0	0	0	0	0	0	0	0	0	0	0	0	0	0	0	0	0	0	0	0	0	0	0	0	0	Albikhtuh Alshamaliuh	Abu Arish
0	0	0	0	0	0	0	0	0	0	0	0	0	0	0	0	0	0	0	0	0	0	0	0	0	0	Albikhtuh Alwustaa	Abu Arish
0	0	0	0	0	0	0	0	0	0	0	0	0	0	0	0	0	0	0	0	0	0	0	0	0	0	Albikhtuh Aljanubih	Abu Arish
0	0	0	0	0	0	0	0	0	0	0	0	0	0	0	0	0	0	0	0	0	0	0	0	0	0	Aleasiluh	Abu Arish
0	0	0	0	0	0	0	0	0	0	0	0	0	0	0	0	0	0	0	0	0	0	0	0	0	0	Bahrah	Abu Arish
0	0	0	0	0	0	0	0	0	0	0	0	0	0	0	0	0	0	0	0	0	0	0	0	0	0	Sadiquh	Abu Arish
0	0	0	0	0	0	0	0	0	0	0	0	0	0	0	0	0	0	0	0	0	0	0	0	0	0	Badie Alhizm	Abu Arish
0	0	0	0	0	0	0	0	0	0	0	0	0	0	0	0	0	0	0	0	0	0	0	0	0	0	Alasaamluh	Abu Arish
0	0	0	0	0	0	0	0	0	0	0	0	0	0	0	0	0	0	0	0	0	0	0	0	0	0	Alhidashuh	Abu Arish
0	0	0	0	0	0	0	0	0	0	0	0	0	0	0	0	0	0	0	0	0	0	0	0	0	0	Alqawamishuh	Abu Arish
0	0	0	0	0	0	0	0	0	0	0	0	0	0	0	0	0	0	0	0	0	0	0	0	0	0	Albarsa'	Abu Arish
0	0	0	0	0	0	0	0	0	0	0	0	0	0	0	0	0	0	0	0	0	0	0	0	0	0	Almashayikh	Abu Arish
0	0	0	0	0	0	0	0	0	0	0	0	0	0	0	0	0	0	0	0	0	0	0	0	0	0	Maghshih	Abu Arish
0	0	0	0	0	0	0	0	0	0	0	0	0	0	0	0	0	0	0	0	0	0	0	0	0	0	Biir Aljublaa	Abu Arish

## Public services at the populated area level

## Number of Agricultural, Social, Administrative and Public Services and Banking Finance 1-2

Administrative services																								Populated area	Emirate or governorate or municipality			
Security control	Security point	Health affairs	Industrial fund	Real-estate fund	Social development fund	Labour office branch	Water branch	Financial branch	Transport branch	Females education office	Males education office	Females Education administration	Males education administration	Office of municipal services	Municipality centre	Secretariat of municipality	Pensions	Social Insurance	Awqaf (mortmain)	Center of promotion of virtue	Civil affairs	Passport department	Traffic centers			Police station	Police centre	
0	0	0	0	0	0	0	0	0	0	0	0	0	0	0	0	0	0	0	0	0	0	0	0	0	0	0	Alshaqih Algharbiuh	Abu Arish
0	0	0	0	0	0	0	0	0	0	0	0	0	0	0	0	0	0	0	0	0	0	0	0	0	0	0	Alssadilih Algharbiuh	Abu Arish
0	0	0	0	0	0	0	0	0	0	0	0	0	0	0	0	0	0	0	0	0	0	0	0	0	0	0	Alshaaqih Alsharaqiuh	Abu Arish
0	0	0	0	0	0	0	0	0	0	0	0	0	0	0	0	0	0	0	0	0	0	0	0	0	0	0	Halah Eatayh Radinaa	Abu Arish
0	0	0	0	0	0	0	0	0	0	0	0	0	0	0	0	0	0	0	0	0	0	0	0	0	0	0	Alssadilih Alsharaqiuh	Abu Arish
0	0	0	0	0	0	0	0	0	0	0	0	0	0	0	0	0	0	0	0	0	0	0	0	0	0	0	Zibaruh Alkharashuh	Abu Arish
0	0	0	0	0	0	0	0	0	0	0	0	0	0	0	0	0	0	0	0	0	0	0	0	0	0	0	Alshshabituh	Abu Arish
0	0	0	0	0	0	0	0	0	0	0	0	0	0	0	0	0	0	0	0	0	0	0	0	0	0	0	Mubtarih	Abu Arish
0	0	0	0	0	0	0	0	0	0	0	0	0	0	0	0	0	0	0	0	0	0	0	0	0	0	0	Alkhaznuh Waltawabih	Abu Arish
0	0	0	0	0	0	0	0	0	0	0	0	0	0	0	0	0	0	0	0	0	0	0	0	0	0	0	Alwasieuh	Abu Arish
0	0	0	0	0	0	0	0	0	0	0	0	0	0	0	0	0	0	0	0	0	0	0	0	0	0	0	Alshueub Algharbiuh	Abu Arish
0	0	0	0	0	0	0	0	0	0	0	0	0	0	0	0	0	0	0	0	0	0	0	0	0	0	0	Alshaakhiruh	Abu Arish
0	0	0	0	0	0	0	0	0	0	0	0	0	0	0	0	0	0	0	0	0	0	0	0	0	0	0	Alsiru	Abu Arish
0	0	0	0	0	0	0	0	0	0	0	0	0	0	0	0	0	0	0	0	0	0	0	0	0	0	0	Aljarabuh	Abu Arish
0	0	0	0	0	0	0	0	0	0	0	0	0	0	0	0	0	0	0	0	0	0	0	0	0	0	0	Zubaruh Alhifash	Abu Arish
0	0	0	0	0	0	0	0	0	0	0	0	0	0	0	0	0	0	0	0	0	0	0	0	0	0	0	Aldihaliuh	Abu Arish
0	0	0	0	0	0	0	0	0	0	0	0	0	0	0	0	0	0	0	0	0	0	0	0	0	0	0	Halah Muhamad	Abu Arish
0	0	0	0	0	0	0	0	0	0	0	0	0	0	0	0	0	0	0	0	0	0	0	0	0	0	0	Alshighaluh	Abu Arish

## Public services at the populated area level

## Number of Agricultural, Social, Administrative and Public Services and Banking Finance 1-2

Administrative services																								Populated area	Emirate or governorate or municipality		
Security control	Security point	Health affairs	Industrial fund	Real-estate fund	Social development fund	Labour office branch	Water branch	Financial branch	Transport branch	Females education office	Males education office	Females Education administration	Males education administration	Office of municipal services	Municipality centre	Secretariat of municipality	Pensions	Social Insurance	Awqaf (mortmain)	Center of promotion of virtue	Civil affairs	Passport department	Traffic centers			Police station	Police centre
0	0	0	0	0	0	0	0	0	0	0	0	0	0	0	0	0	0	0	0	0	0	0	0	0	0	Alrawajihuh (Keulul)	Abu Arish
0	0	0	0	0	0	0	0	0	0	0	0	0	0	0	0	0	0	0	0	0	0	0	0	0	0	Almaeashih	Abu Arish
0	0	0	0	0	0	0	0	0	0	0	0	0	0	0	0	0	0	0	0	0	0	0	0	0	0	Kaelul Alsharaqiih	Abu Arish
0	0	0	0	0	0	0	0	0	0	0	0	0	0	0	0	0	0	0	0	0	0	0	0	0	0	Kelwl Al'Asfal Algharbia	Abu Arish
0	0	0	0	0	0	0	0	0	0	0	0	0	0	0	0	0	0	0	0	0	0	0	0	0	0	Umm Alnaar	Abu Arish
0	0	0	0	0	0	0	0	0	0	0	0	0	0	0	0	0	0	0	0	0	0	0	0	0	0	Aleamirih	Abu Arish
0	0	0	0	0	0	0	0	0	0	0	0	0	0	0	0	0	0	0	0	0	0	0	0	0	0	Al Arabiya	Abu Arish
0	0	0	0	0	0	0	0	0	0	0	0	0	0	0	0	0	0	0	0	0	0	0	0	0	0	Aleurus	Abu Arish
0	0	0	0	0	0	0	0	0	0	0	0	0	0	0	0	0	0	0	0	0	0	0	0	0	0	Aljaghadumuh	Abu Arish
0	0	0	0	0	0	0	0	0	0	0	0	0	0	0	0	0	0	0	0	0	0	0	0	0	0	Almusawiduh	Abu Arish
0	0	0	0	0	0	0	0	0	0	0	0	0	0	0	0	0	0	0	0	0	0	0	0	0	0	Almaeayiduh	Abu Arish
0	0	0	0	0	0	0	0	0	0	0	0	0	0	0	0	0	0	0	0	0	0	0	0	0	0	Almuqidir	Abu Arish
0	0	0	0	0	0	0	0	0	0	0	0	0	0	0	0	0	0	0	0	0	0	0	0	0	0	Sifuh	Abu Arish
0	0	0	0	0	0	0	0	0	0	0	0	0	0	0	0	0	0	0	0	0	0	0	0	0	0	Qayim Albihakulih	Abu Arish
0	0	0	0	0	0	0	0	0	0	0	0	0	0	0	0	0	0	0	0	0	0	0	0	0	0	Alkawadimuh	Abu Arish
0	0	0	0	0	0	0	0	0	0	0	0	0	0	0	0	0	0	0	0	0	0	0	0	0	0	Rh Al Mataein	Abu Arish
0	0	0	0	0	0	0	0	0	0	0	0	0	0	0	0	0	0	0	0	0	0	0	0	0	0	Farms Rhi Al Mataein	Abu Arish
0	0	0	0	0	0	0	0	0	0	0	0	0	0	0	0	0	0	0	0	0	0	0	0	0	0	Zibarat Umm Alghalaf	Abu Arish

## Public services at the populated area level

## Number of Agricultural, Social, Administrative and Public Services and Banking Finance 1-2

Administrative services																								Populated area	Emirate or governorate or municipality			
Security control	Security point	Health affairs	Industrial fund	Real-estate fund	Social development fund	Labour office branch	Water branch	Financial branch	Transport branch	Females education office	Males education office	Females Education administration	Males education administration	Office of municipal services	Municipality centre	Secretariat of municipality	Pensions	Social Insurance	Awqaf (mortmain)	Center of promotion of virtue	Civil affairs	Passport department	Traffic centers			Police station	Police centre	
0	0	0	0	0	0	0	0	0	0	0	0	0	0	0	0	0	0	0	0	0	0	0	0	0	0	0	Saebuh Aljanubih	Abu Arish
0	0	0	0	0	0	0	0	0	0	0	0	0	0	0	0	0	0	0	0	0	0	0	0	0	0	0	Saebah Alshamaliuh	Abu Arish
0	0	0	0	0	0	0	0	0	0	0	0	0	0	0	0	0	0	0	0	0	0	0	0	0	0	0	Rh Alhijajuh	Abu Arish
0	0	0	0	0	0	0	0	0	0	0	0	0	0	0	0	0	0	0	0	0	0	0	0	0	0	0	Almasyad	Abu Arish
0	0	0	0	0	0	0	0	0	0	0	0	0	0	0	0	0	0	0	0	0	0	0	0	0	0	0	Rh Umm Qasir	Abu Arish
0	0	0	0	0	0	0	0	0	0	0	0	0	0	0	0	0	0	0	0	0	0	0	0	0	0	0	Zibaruh Rashid	Abu Arish
0	0	0	0	0	0	0	0	0	0	0	0	0	0	0	0	0	0	0	0	0	0	0	0	0	0	0	Alzakhmih	Abu Arish
0	0	0	0	0	0	0	0	0	0	0	0	0	0	0	0	0	0	0	0	0	0	0	0	0	0	0	Zubaruh Almadawih	Abu Arish
0	0	0	0	0	0	0	0	0	0	0	0	0	0	0	0	0	0	0	0	0	0	0	0	0	0	0	Almusbih	Abu Arish
0	0	0	0	0	0	0	0	0	0	0	0	0	0	0	0	0	0	0	0	0	0	0	0	0	0	0	Alhamid	Abu Arish
0	0	0	0	0	0	0	0	0	0	0	0	0	0	0	0	0	0	0	0	0	0	0	0	0	0	0	'Abu Alsaraha	Abu Arish
0	0	0	0	0	0	0	0	0	0	0	0	0	0	0	0	0	0	0	0	0	0	0	0	0	0	0	'Abu Lahab	Abu Arish
0	0	0	0	0	0	0	0	0	0	0	0	0	0	0	0	0	0	0	0	0	0	0	0	0	0	0	Alraduj	Abu Arish
0	0	0	0	0	0	0	0	0	0	0	0	0	0	0	0	0	0	0	0	0	0	0	0	0	0	0	Almarbah	Abu Arish
0	0	0	0	0	0	0	0	0	0	0	0	0	0	0	0	0	0	0	0	0	0	0	0	0	0	0	Almaraduwm	Abu Arish
0	0	0	0	0	0	0	0	0	0	0	0	0	0	0	0	0	0	0	0	0	0	0	0	0	0	0	Alqadibat	Abu Arish
0	0	0	0	0	0	0	0	0	0	0	0	0	0	0	0	0	0	0	0	0	0	0	0	0	0	0	Alhilhaluh	Abu Arish
0	0	0	0	0	0	0	0	0	0	0	0	0	0	0	0	0	0	0	0	0	0	0	0	0	0	0	Harijat Eiaash	Abu Arish

## Public services at the populated area level

## Number of Agricultural, Social, Administrative and Public Services and Banking Finance 1-2

Administrative services																								Populated area	Emirate or governorate or municipality		
Security control	Security point	Health affairs	Industrial fund	Real-estate fund	Social development fund	Labour office branch	Water branch	Financial branch	Transport branch	Females education office	Males education office	Females Education administration	Males education administration	Office of municipal services	Municipality centre	Secretariat of municipality	Pensions	Social Insurance	Awqaf (mortmain)	Center of promotion of virtue	Civil affairs	Passport department	Traffic centers			Police station	Police centre
0	0	0	0	0	0	0	0	0	0	0	0	0	0	0	0	0	0	0	0	0	0	0	0	0	0	Aljuhafa'	Abu Arish
0	0	0	0	0	0	0	0	0	0	0	0	0	0	0	0	0	0	0	0	0	0	0	0	0	0	Aljabar	Abu Arish
0	0	0	0	0	0	0	0	0	0	0	0	0	0	0	0	0	0	0	0	0	0	0	0	0	0	Kursii Eash (Dwdh)	Abu Arish
0	0	0	0	0	0	0	0	0	0	0	0	0	0	0	0	0	0	0	0	0	0	0	0	0	0	Hilah Tafil	Abu Arish
0	0	0	0	0	0	0	0	0	0	0	0	0	0	0	0	0	0	0	0	0	0	0	0	0	0	Almihbasuh	Abu Arish
0	0	0	0	0	0	0	0	0	0	0	0	0	0	0	0	0	0	0	0	0	0	0	0	0	0	Alsharaeuh	Abu Arish
0	0	0	0	0	0	0	0	0	0	0	0	0	0	0	0	0	0	0	0	0	0	0	0	0	0	Alhusan	Abu Arish
0	0	0	0	0	0	0	0	0	0	0	0	0	0	0	0	0	0	0	0	0	0	0	0	0	0	Alkharshuh	Abu Arish
0	0	0	0	0	0	0	0	0	0	0	0	0	0	0	0	0	0	0	0	0	0	0	0	0	0	Eiash	Abu Arish
0	0	0	0	0	0	0	0	0	0	0	0	0	0	0	0	0	0	0	0	0	0	0	0	0	0	Mahish	Abu Arish
0	0	0	0	0	0	0	0	0	0	0	0	0	0	0	0	0	0	0	0	0	0	0	0	0	0	Albasah	Abu Arish
0	0	0	0	0	0	0	0	0	0	0	0	0	0	0	0	0	0	0	0	0	0	0	0	0	0	Alhalih	Abu Arish
0	0	0	0	0	0	0	0	0	0	0	0	0	0	0	0	0	0	0	0	0	0	0	0	0	0	Shakar	Abu Arish
0	0	0	0	0	0	0	0	0	0	0	0	0	0	0	0	0	0	0	0	0	0	0	0	0	0	Aljybu	Abu Arish
0	0	0	0	0	0	0	0	0	0	0	0	0	0	0	0	0	0	0	0	0	0	0	0	0	0	Algharafuh	Abu Arish
0	0	0	0	0	0	0	0	0	0	0	0	0	0	0	0	0	0	0	0	0	0	0	0	0	0	Alwahr	Abu Arish
0	0	0	0	0	0	0	0	0	0	0	0	0	0	0	0	0	0	0	0	0	0	0	0	0	0	Abwalslamh	Abu Arish
0	0	0	0	0	0	0	0	0	0	0	0	0	0	0	0	0	0	0	0	0	0	0	0	0	0	Aleashuh Alhamra'	Abu Arish

## Public services at the populated area level

## Number of Agricultural, Social, Administrative and Public Services and Banking Finance 1-2

Administrative services																								Populated area	Emirate or governorate or municipality		
Security control	Security point	Health affairs	Industrial fund	Real-estate fund	Social development fund	Labour office branch	Water branch	Financial branch	Transport branch	Females education office	Males education office	Females Education administration	Males education administration	Office of municipal services	Municipality centre	Secretariat of municipality	Pensions	Social Insurance	Awqaf (mortmain)	Center of promotion of virtue	Civil affairs	Passport department	Traffic centers			Police station	Police centre
0	0	0	0	0	0	0	0	0	0	0	0	0	0	0	0	0	0	0	0	0	0	0	0	0	0	'Abu Al'Asrar	Abu Arish
0	0	0	0	0	0	0	0	0	0	0	0	0	0	0	0	0	0	0	0	0	0	0	0	0	0	Alkadaraa	Abu Arish
0	0	0	0	0	0	0	0	0	0	0	0	0	0	0	0	0	0	0	0	0	0	0	0	0	0	Jadie Alhilih	Abu Arish
0	0	0	0	0	0	0	0	0	0	0	0	0	0	0	0	0	0	0	0	0	0	0	0	0	0	Alduwshih	Abu Arish
0	0	0	0	0	0	0	0	0	0	0	0	0	0	0	0	0	0	0	0	0	0	0	0	0	0	Karas Abn Ahws	Abu Arish
0	0	0	0	0	0	0	0	0	0	0	0	0	0	0	0	0	0	0	0	0	0	0	0	0	0	'Abu Aljuhuh	Abu Arish
0	0	0	0	0	0	0	0	0	0	0	0	0	0	0	0	0	0	0	0	0	0	0	0	0	0	Alhiluh	Abu Arish
0	0	0	0	0	0	0	0	0	0	0	0	0	0	0	0	0	0	0	0	0	0	0	0	0	0	Alhimrayuh	Abu Arish
0	0	0	0	0	0	0	0	0	0	0	0	0	0	0	0	0	0	0	0	0	0	0	0	0	0	Rumaduh	Abu Arish
0	0	0	0	0	0	0	0	0	0	0	0	0	0	0	0	0	0	0	0	0	0	0	0	0	0	Wadi Alribah	Abu Arish
0	0	0	0	0	0	0	0	0	0	0	0	0	0	0	0	0	0	0	0	0	0	0	0	0	0	Zabiduh	Abu Arish
0	0	0	0	0	0	0	0	0	0	0	0	0	0	0	0	0	0	0	0	0	0	0	0	0	0	Aljaran	Abu Arish
0	0	0	0	0	0	0	0	0	0	0	0	0	0	0	0	0	0	0	0	0	0	0	0	0	0	Aljadie Almakarishuh	Abu Arish
0	0	0	0	0	0	0	0	0	0	0	0	0	0	0	0	0	0	0	0	0	0	0	0	0	0	Alsalam Bani Wasal	Abu Arish
0	0	0	0	0	0	0	0	0	0	0	0	0	0	0	0	0	0	0	0	0	0	0	0	0	0	Jaghar	Abu Arish
0	0	0	0	0	0	0	0	0	0	0	0	0	0	0	0	0	0	0	0	0	0	0	0	0	0	Khadiruh Eiahs	Abu Arish
0	0	0	0	0	0	0	0	0	0	0	0	0	0	0	0	0	0	0	0	0	0	0	0	0	0	Umm Alhajl	Abu Arish
0	0	0	0	0	0	0	0	0	0	0	0	0	0	1	1	0	0	0	0	0	0	0	0	0	1	Alrayan	Jazan Valley

The sixteenth services guide 2017\_Region Jazan

## Public services at the populated area level

## Number of Agricultural, Social, Administrative and Public Services and Banking Finance 1-2

Administrative services																								Populated area	Emirate or governorate or municipality		
Security control	Security point	Health affairs	Industrial fund	Real-estate fund	Social development fund	Labour office branch	Water branch	Financial branch	Transport branch	Females education office	Males education office	Females Education administration	Males education administration	Office of municipal services	Municipality centre	Secretariat of municipality	Pensions	Social Insurance	Awqaf (mortmain)	Center of promotion of virtue	Civil affairs	Passport department	Traffic centers			Police station	Police centre
0	0	0	0	0	0	0	0	0	0	0	0	0	0	0	0	0	0	0	0	0	0	0	0	0	0	Alkawamiluh	Jazan Valley
0	0	0	0	0	0	0	0	0	0	0	0	0	0	0	0	0	0	0	0	0	0	0	0	0	0	Aleushuh	Jazan Valley
0	0	0	0	0	0	0	0	0	0	0	0	0	0	0	0	0	0	0	0	0	0	0	0	0	0	Sambih	Jazan Valley
0	0	0	0	0	0	0	0	0	0	0	0	0	0	0	0	0	0	0	0	0	0	0	0	0	0	'Abu Aljadayl	Jazan Valley
0	0	0	0	0	0	0	0	0	0	0	0	0	0	0	0	0	0	0	0	0	0	0	0	0	0	Alhafazih	Jazan Valley
0	0	0	0	0	0	0	0	0	0	0	0	0	0	0	0	0	0	0	0	0	0	0	0	0	0	Malqutah	Jazan Valley
0	0	0	0	0	0	0	0	0	0	0	0	0	0	0	0	0	0	0	0	0	0	0	0	0	0	Jaerah	Jazan Valley
0	0	0	0	0	0	0	0	0	0	0	0	0	0	0	0	0	0	0	0	0	0	0	0	0	0	Almuquzuh Altarashuh	Jazan Valley
0	0	0	0	0	0	0	0	0	0	0	0	0	0	0	0	0	0	0	0	0	0	0	0	0	0	Alshawajiruh	Jazan Valley
0	0	0	0	0	0	0	0	0	0	0	0	0	0	0	0	0	0	0	0	0	0	0	0	0	0	Al'Amir Muhamad	Jazan Valley
0	0	0	0	0	0	0	0	0	0	0	0	0	0	0	0	0	0	0	0	0	0	0	0	0	0	Alamysiltan Bin	Jazan Valley
0	0	0	0	0	0	0	0	0	0	0	0	0	0	0	0	0	0	0	0	0	0	0	0	0	0	Tayhan	Jazan Valley
0	0	0	0	0	0	0	0	0	0	0	0	0	0	0	0	0	0	0	0	0	0	0	0	0	0	Alfuqaha'	Jazan Valley
0	0	0	0	0	0	0	0	0	0	0	0	0	0	0	0	0	0	0	0	0	0	0	0	0	0	'Asamila	Jazan Valley
0	0	0	0	0	0	0	0	0	0	0	0	0	0	0	0	0	0	0	0	0	0	0	0	0	0	Aldighasuh	Jazan Valley
0	0	0	0	0	0	0	0	0	0	0	0	0	0	0	0	0	0	0	0	0	0	0	0	0	0	Alejibuih	Jazan Valley
0	0	0	0	0	0	0	0	0	0	0	0	0	0	0	0	0	0	0	0	0	0	0	0	0	0	Bkhashah	Jazan Valley
0	0	0	0	0	0	0	0	0	0	0	0	0	0	0	0	0	0	0	0	0	0	0	0	0	0	Alwasla	Jazan Valley

The sixteenth services guide 2017\_Region Jazan



## Public services at the populated area level

## Number of Agricultural, Social, Administrative and Public Services and Banking Finance 1-2

Administrative services																								Populated area	Emirate or governorate or municipality			
Security control	Security point	Health affairs	Industrial fund	Real-estate fund	Social development fund	Labour office branch	Water branch	Financial branch	Transport branch	Females education office	Males education office	Females Education administration	Males education administration	Office of municipal services	Municipality centre	Secretariat of municipality	Pensions	Social Insurance	Awqaf (mortmain)	Center of promotion of virtue	Civil affairs	Passport department	Traffic centers			Police station	Police centre	
0	0	0	0	0	0	0	0	0	0	0	0	0	0	0	0	0	0	0	0	0	0	0	0	0	0	0	Almughbishih	Jazan Valley
0	0	0	0	0	0	0	0	0	0	0	0	0	0	0	0	0	0	0	0	0	0	0	0	0	0	0	Alhakimaa	Jazan Valley
0	0	0	0	0	0	0	0	0	0	0	0	0	0	0	0	0	0	0	0	0	0	0	0	0	0	0	Khadir	Jazan Valley
0	0	0	0	0	0	0	0	0	0	0	0	0	0	0	0	0	0	0	0	0	0	0	0	0	0	0	Almatraa Alsharqia	Jazan Valley
0	0	0	0	0	0	0	0	0	0	0	0	0	0	0	0	0	0	0	0	0	0	0	0	0	0	0	Algharib	Jazan Valley
0	0	0	0	0	0	0	0	0	0	0	0	0	0	0	0	0	0	0	0	0	0	0	0	0	0	0	Alshawayhuh	Jazan Valley
0	0	0	0	0	0	0	0	0	0	0	0	0	0	0	0	0	0	0	0	0	0	0	0	0	0	0	Khabat Saeid	Jazan Valley
0	0	0	0	0	0	0	0	0	0	0	0	0	0	0	0	0	0	0	0	0	0	0	0	0	0	0	Albadie Walqarfi	Jazan Valley
0	0	0	0	0	0	0	0	0	0	0	0	0	0	0	0	0	0	0	0	0	0	0	0	0	0	0	Radis Alsharqia	Jazan Valley
0	0	0	0	0	0	0	0	0	0	0	0	0	0	0	0	0	0	0	0	0	0	0	0	0	0	0	Alkhadra' Alshamaliuh	Jazan Valley
0	0	0	0	0	0	0	0	0	0	0	0	0	0	0	0	0	0	0	0	0	0	0	0	0	0	0	Alkhadra' Aljanubih	Jazan Valley
0	0	0	0	0	0	0	0	0	0	0	0	0	0	0	0	0	0	0	0	0	0	0	0	0	0	0	Muhalih	Jazan Valley
0	0	0	0	0	0	0	0	0	0	0	0	0	0	0	0	0	0	0	0	0	0	0	0	0	0	0	Alkharadiluh	Jazan Valley
0	0	0	0	0	0	0	0	0	0	0	0	0	0	0	0	0	0	0	0	0	0	0	0	0	0	0	Alghuzuh	Jazan Valley
0	0	0	0	0	1	0	0	1	0	1	1	0	0	0	1	0	0	0	1	1	1	1	1	1	0	1	Samith	Samtah
0	0	0	0	0	0	0	0	0	0	0	0	0	0	0	0	0	0	0	0	0	0	0	0	0	0	0	Khabat Muhamad Eali	Samtah
0	0	0	0	0	0	0	0	0	0	0	0	0	0	0	0	0	0	0	0	0	0	0	0	0	0	0	Waealan	Samtah
0	0	0	0	0	0	0	0	0	0	0	0	0	0	0	0	0	0	0	0	0	0	0	0	0	0	0	'Abu Msud	Samtah

The sixteenth services guide 2017\_Region Jazan

## Public services at the populated area level

## Number of Agricultural, Social, Administrative and Public Services and Banking Finance 1-2

Administrative services																								Populated area	Emirate or governorate or municipality			
Security control	Security point	Health affairs	Industrial fund	Real-estate fund	Social development fund	Labour office branch	Water branch	Financial branch	Transport branch	Females education office	Males education office	Females Education administration	Males education administration	Office of municipal services	Municipality centre	Secretariat of municipality	Pensions	Social Insurance	Awqaf (mortmain)	Center of promotion of virtue	Civil affairs	Passport department	Traffic centers			Police station	Police centre	
0	0	0	0	0	0	0	0	0	0	0	0	0	0	0	0	0	0	0	0	0	0	0	0	0	0	0	Shaab Alkharabuh	Samtah
0	0	0	0	0	0	0	0	0	0	0	0	0	0	0	0	0	0	0	0	0	0	0	0	0	0	0	Sahib Albar Alsharqaa	Samtah
0	0	0	0	0	0	0	0	0	0	0	0	0	0	0	0	0	0	0	0	0	0	0	0	0	0	0	Sahib Albar Alghurbaa	Samtah
0	0	0	0	0	0	0	0	0	0	0	0	0	0	0	0	0	0	0	0	0	0	0	0	0	0	0	'Abu Hajar Al'Asfal	Samtah
0	0	0	0	0	0	0	0	0	0	0	0	0	0	0	0	0	0	0	0	0	0	0	0	0	0	0	Majear	Samtah
0	0	0	0	0	0	0	0	0	0	0	0	0	0	0	0	0	0	0	0	0	0	0	0	0	0	0	Alrukubuh	Samtah
0	0	0	0	0	0	0	0	0	0	0	0	0	0	0	0	0	0	0	0	0	0	0	0	0	0	0	Aljadie	Samtah
0	0	0	0	0	0	0	0	0	0	0	0	0	0	0	0	0	0	0	0	0	0	0	0	0	0	0	Qayim Alkhamsin	Samtah
0	0	0	0	0	0	0	0	0	0	0	0	0	0	0	0	0	0	0	0	0	0	0	0	0	0	0	Qayim Aleatnih	Samtah
0	0	0	0	0	0	0	0	0	0	0	0	0	0	0	0	0	0	0	0	0	0	0	0	0	0	0	Hakimuh Aldagharir	Samtah
0	0	0	0	0	0	0	0	0	0	0	0	0	0	0	0	0	0	0	0	0	0	0	0	0	0	0	Aldagharir	Samtah
0	0	0	0	0	0	0	0	0	0	0	0	0	0	0	0	0	0	0	0	0	0	0	0	0	0	0	Mukhtaruh	Samtah
0	0	0	0	0	0	0	0	0	0	0	0	0	0	0	0	0	0	0	0	0	0	0	0	0	0	0	Alkhadra'	Samtah
0	0	0	0	0	0	0	0	0	0	0	0	0	0	0	0	0	0	0	0	0	0	0	0	0	0	0	Alturshayuh	Samtah
0	0	0	0	0	0	0	0	0	0	0	0	0	0	0	0	0	0	0	0	0	0	0	0	0	0	0	Aljurdayuh	Samtah
0	0	0	0	0	0	0	0	0	0	0	0	0	0	0	0	0	0	0	0	0	0	0	0	0	0	0	Aljaradiuh	Samtah
0	0	0	0	0	0	0	0	0	0	0	0	0	0	0	0	0	0	0	0	0	0	0	0	0	0	0	Aleamirih	Samtah
0	0	0	0	0	0	0	0	0	0	0	0	0	0	0	0	0	0	0	0	0	0	0	0	0	0	0	Aldarieiuh	Samtah

## Public services at the populated area level

## Number of Agricultural, Social, Administrative and Public Services and Banking Finance 1-2

Administrative services																								Populated area	Emirate or governorate or municipality		
Security control	Security point	Health affairs	Industrial fund	Real-estate fund	Social development fund	Labour office branch	Water branch	Financial branch	Transport branch	Females education office	Males education office	Females Education administration	Males education administration	Office of municipal services	Municipality centre	Secretariat of municipality	Pensions	Social Insurance	Awqaf (mortmain)	Center of promotion of virtue	Civil affairs	Passport department	Traffic centers			Police station	Police centre
0	0	0	0	0	0	0	0	0	0	0	0	0	0	0	0	0	0	0	0	0	0	0	0	0	0	Alhudurur	Samtah
0	0	0	0	0	0	0	0	0	0	0	0	0	0	0	0	0	0	0	0	0	0	0	0	0	0	Tatfaa	Samtah
0	0	0	0	0	0	0	0	0	0	0	0	0	0	0	0	0	0	0	0	0	0	0	0	0	0	Banaa Makhal	Samtah
0	0	0	0	0	0	0	0	0	0	0	0	0	0	0	0	0	0	0	0	0	0	0	0	0	0	Farms Alearish	Samtah
0	0	0	0	0	0	0	0	0	0	0	0	0	0	0	0	0	0	0	0	0	0	0	0	0	0	Alsaediuh	Samtah
0	0	0	0	0	0	0	0	0	0	0	0	0	0	0	0	0	0	0	0	0	0	0	0	0	0	Almusafaq	Samtah
0	0	0	0	0	0	0	0	0	0	0	0	0	0	0	0	0	0	0	0	0	0	0	0	0	0	Abwhjr Al'Aelaa	Samtah
0	0	0	0	0	0	0	0	0	0	0	0	0	0	0	0	0	0	0	0	0	0	0	0	0	0	Khabat Alkharish	Samtah
0	0	0	0	0	0	0	0	0	0	0	0	0	0	0	1	0	0	0	0	0	0	0	0	0	0	Alqafi	Al Gofol
0	0	0	0	0	0	0	0	0	0	0	0	0	0	0	0	0	0	0	0	0	0	0	0	0	0	Umm Alsilaquh	Al Gofol
0	0	0	0	0	0	0	0	0	0	0	0	0	0	0	0	0	0	0	0	0	0	0	0	0	0	'Abu Earish	Al Gofol
0	0	0	0	0	0	0	0	0	0	0	0	0	0	0	0	0	0	0	0	0	0	0	0	0	0	Almirmad Aldilakuh	Al Gofol
0	0	0	0	0	0	0	0	0	0	0	0	0	0	0	0	0	0	0	0	0	0	0	0	0	0	'Abu Alkadsh	Al Gofol
0	0	0	0	0	0	0	0	0	0	0	0	0	0	0	0	0	0	0	0	0	0	0	0	0	0	Aldaeimuh	Al Gofol
0	0	0	0	0	0	0	0	0	0	0	0	0	0	0	0	0	0	0	0	0	0	0	0	0	0	Alraahuh	Al Gofol
0	0	0	0	0	0	0	0	0	0	0	0	0	0	0	0	0	0	0	0	0	0	0	0	0	0	Umm Alhisam	Al Gofol
0	0	0	0	0	0	0	0	0	0	0	0	0	0	0	0	0	0	0	0	0	0	0	0	0	0	Aljamimuh	Al Gofol
0	0	0	0	0	0	0	0	0	0	0	0	0	0	0	0	0	0	0	0	0	0	0	0	0	0	Shurqan	Al Gofol

## Public services at the populated area level

## Number of Agricultural, Social, Administrative and Public Services and Banking Finance 1-2

Administrative services																								Populated area	Emirate or governorate or municipality			
Security control	Security point	Health affairs	Industrial fund	Real-estate fund	Social development fund	Labour office branch	Water branch	Financial branch	Transport branch	Females education office	Males education office	Females Education administration	Males education administration	Office of municipal services	Municipality centre	Secretariat of municipality	Pensions	Social Insurance	Awqaf (mortmain)	Center of promotion of virtue	Civil affairs	Passport department	Traffic centers			Police station	Police centre	
0	0	0	0	0	0	0	0	0	0	0	0	0	0	0	0	0	0	0	0	0	0	0	0	0	0	0	Almajdiruh	Al Gofol
0	0	0	0	0	0	0	0	0	0	0	0	0	0	0	0	0	0	0	0	0	0	0	0	0	0	0	Salasil	Al Gofol
0	0	0	0	0	0	0	0	0	0	0	0	0	0	0	0	0	0	0	0	0	0	0	0	0	0	0	Qamburuh	Al Gofol
0	0	0	0	0	0	0	0	0	0	0	0	0	0	0	0	0	0	0	0	0	0	0	0	0	0	0	Aljarfuh	Al Gofol
0	0	0	0	0	0	0	0	0	0	0	0	0	0	0	0	0	0	0	0	0	0	0	0	0	0	0	Alsawan	Al Gofol
0	0	0	0	0	0	0	0	0	0	0	0	0	0	0	0	0	0	0	0	0	0	0	0	0	0	0	Esht Eqiluh	Al Gofol
0	0	0	0	0	0	0	0	0	0	0	0	0	0	0	0	0	0	0	0	0	0	0	0	0	0	0	Umm Alhajl	Al Gofol
0	0	0	0	0	0	0	0	0	0	0	0	0	0	0	0	0	0	0	0	0	0	0	0	0	0	0	Umm Alturab	Al Gofol
0	0	0	0	0	0	0	0	0	0	0	0	0	0	0	0	0	0	0	0	0	0	0	0	0	0	0	Almuqumuh	Al Gofol
0	0	0	0	0	0	0	0	0	0	0	0	0	0	0	0	0	0	0	0	0	0	0	0	0	0	0	Esht Sabie	Al Gofol
0	0	0	0	0	0	0	0	0	0	0	0	0	0	0	0	0	0	0	0	0	0	0	0	0	0	0	Almaearam	Al Gofol
1	0	0	0	0	0	0	0	0	0	0	0	0	0	0	0	0	0	0	0	0	0	0	0	0	0	0	Umm Alshiyh	Al Gofol
0	0	0	0	0	0	0	0	0	0	0	0	0	0	0	0	0	0	0	0	0	0	0	0	0	0	0	Qayim Aljaradih	Al Gofol
0	0	0	0	0	0	0	0	0	0	0	0	0	0	0	0	0	0	0	0	0	0	0	0	0	0	0	Alsuwdiu	Al Gofol
0	0	0	0	0	0	0	0	0	0	0	0	0	0	0	0	0	0	0	0	0	0	0	0	0	0	0	Almutqatiquh	Al Gofol
0	0	0	0	0	0	0	0	0	0	0	0	0	0	0	0	0	0	0	0	0	0	0	0	0	0	0	'Abu Dhil	Al Gofol
0	0	0	0	0	0	0	0	0	0	0	0	0	0	0	0	0	0	0	0	0	0	0	0	0	0	0	Alkadaruh	Al Gofol
0	0	0	0	0	0	0	0	0	0	0	0	0	0	0	0	0	0	0	0	0	0	0	0	0	0	0	Alkanabish	Al Gofol

## Public services at the populated area level

## Number of Agricultural, Social, Administrative and Public Services and Banking Finance 1-2

Administrative services																								Populated area	Emirate or governorate or municipality			
Security control	Security point	Health affairs	Industrial fund	Real-estate fund	Social development fund	Labour office branch	Water branch	Financial branch	Transport branch	Females education office	Males education office	Females Education administration	Males education administration	Office of municipal services	Municipality centre	Secretariat of municipality	Pensions	Social Insurance	Awqaf (mortmain)	Center of promotion of virtue	Civil affairs	Passport department	Traffic centers			Police station	Police centre	
0	0	0	0	0	0	0	0	0	0	0	0	0	0	0	0	0	0	0	0	0	0	0	0	0	0	0	Alsiru	Al Gofol
0	0	0	0	0	0	0	0	0	0	0	0	0	0	0	0	0	0	0	0	0	0	0	0	0	0	0	Aldalaeuh	Al Gofol
0	0	0	0	0	0	0	0	0	0	0	0	0	0	0	0	0	0	0	0	0	0	0	0	0	0	0	Umm Alqurush	Al Gofol
0	0	0	0	0	0	0	0	0	0	0	0	0	0	0	0	0	0	0	0	0	0	0	0	0	0	0	Alruwda	Al Gofol
0	0	0	0	0	0	0	0	0	0	0	0	0	0	0	0	0	0	0	0	0	0	0	0	0	0	0	Alqayim Aleulwaa	Al Gofol
0	0	0	0	0	0	0	0	0	0	0	0	0	0	0	0	0	0	0	0	0	0	0	0	0	0	0	Manbuquh	Al Gofol
0	0	0	0	0	0	0	0	0	0	0	0	0	0	0	0	0	0	0	0	0	0	0	0	0	0	0	Almuhanish Alsufmaa	Al Gofol
0	0	0	0	0	0	0	0	0	0	0	0	0	0	0	0	0	0	0	0	0	0	0	0	0	0	0	Almuhanish Aleulya	Al Gofol
0	0	0	0	0	0	0	0	0	0	0	0	0	0	0	0	0	0	0	0	0	0	0	0	0	0	0	Alramaduh	Al Gofol
0	0	0	0	0	0	0	0	0	0	0	0	0	0	0	0	0	0	0	0	0	0	0	0	0	0	0	Danduf	Al Gofol
0	0	0	0	0	0	0	0	0	0	0	0	0	0	0	0	0	0	0	0	0	0	0	0	0	0	0	Kudrat Allaqih	Al Gofol
0	0	0	0	0	0	0	0	0	0	0	0	0	0	0	0	0	0	0	0	0	0	0	0	0	0	0	Allaqih	Al Gofol
0	0	0	0	0	0	0	0	0	0	0	0	0	0	0	0	0	0	0	0	0	0	0	0	0	0	0	Shaeb Al Dahimi	Al Gofol
0	0	0	0	0	0	0	0	0	0	0	0	0	0	0	0	0	0	0	0	0	0	0	0	0	0	0	Alhuqlat Alshamaliuh	Al Gofol
0	0	0	0	0	0	0	0	0	0	0	0	0	0	0	0	0	0	0	0	0	0	0	0	0	0	0	Qayim Allaqih	Al Gofol
0	0	0	0	0	0	0	0	0	0	0	0	0	0	0	0	0	0	0	0	0	0	0	0	0	0	0	Almawaqiduh	Al Gofol
0	0	0	0	0	0	0	0	0	0	0	0	0	0	0	0	0	0	0	0	0	0	0	0	0	0	0	Alqaruh	Al Gofol
0	0	0	0	0	0	0	0	0	0	0	0	0	0	0	0	0	0	0	0	0	0	0	0	0	0	0	Mahjin	Al Gofol

## Public services at the populated area level

## Number of Agricultural, Social, Administrative and Public Services and Banking Finance 1-2

Administrative services																								Populated area	Emirate or governorate or municipality			
Security control	Security point	Health affairs	Industrial fund	Real-estate fund	Social development fund	Labour office branch	Water branch	Financial branch	Transport branch	Females education office	Males education office	Females Education administration	Males education administration	Office of municipal services	Municipality centre	Secretariat of municipality	Pensions	Social Insurance	Awqaf (mortmain)	Center of promotion of virtue	Civil affairs	Passport department	Traffic centers			Police station	Police centre	
0	0	0	0	0	0	0	0	0	0	0	0	0	0	0	0	0	0	0	0	0	0	0	0	0	0	Aldalaeuh	Al Gofol	
0	0	0	0	0	0	0	0	0	0	0	0	0	0	0	0	0	0	0	0	0	0	0	0	0	0	0	Alzabadaa	Al Gofol
0	0	0	0	0	0	0	0	0	0	0	0	0	0	0	0	0	0	0	0	0	0	0	0	0	0	0	Umm Aleawd	Al Gofol
0	0	0	0	0	0	0	0	0	0	0	0	0	0	0	0	0	0	0	0	0	0	0	0	0	0	0	Aleitaya	Al Gofol
0	0	0	0	0	0	0	0	0	0	0	0	0	0	0	0	0	0	0	0	0	0	0	0	0	0	0	'Abu Alradif	Al Gofol
0	0	0	0	0	0	0	0	0	0	0	0	0	0	0	0	0	0	0	0	0	0	0	0	0	0	0	Alrawaya	Al Gofol
0	0	0	0	0	0	0	0	0	0	0	0	0	0	0	0	0	0	0	0	0	0	0	0	0	0	0	'Abu Alnabeuh	Al Gofol
0	0	0	0	0	0	0	0	0	0	0	0	0	0	0	0	0	0	0	0	0	0	0	0	0	0	0	'Ama Alshabriq	Al Gofol
0	0	0	0	0	0	0	0	0	0	0	0	0	0	0	0	0	0	0	0	0	0	0	0	0	0	0	Aljubuh	Al Gofol
0	0	0	0	0	0	0	0	0	0	0	0	0	0	0	0	0	0	0	0	0	0	0	0	0	0	0	Almuezab	Al Gofol
0	0	0	0	0	0	0	0	0	0	0	0	0	0	0	0	0	0	0	0	0	0	0	0	0	0	0	Alghawih	Al Gofol
0	0	0	0	0	0	0	0	0	0	0	0	0	0	0	0	0	0	0	0	0	0	0	0	0	0	0	Khilfat Waealan	Al Gofol
0	0	0	0	0	0	0	0	0	0	0	0	0	0	0	0	0	0	0	0	0	0	0	0	0	0	0	Alsiyabuh	Al Gofol
0	0	0	0	0	0	0	0	0	0	0	0	0	0	0	0	0	0	0	0	0	0	0	0	0	0	0	Alkaras	Al Gofol
0	0	0	0	0	0	0	0	0	0	0	0	0	0	0	0	0	0	0	0	0	0	0	0	0	0	0	'Abu Altafaayuh	Al Gofol
0	0	0	0	0	0	0	0	0	0	0	0	0	0	0	0	0	0	0	0	0	0	0	0	0	0	0	Alshaajin	Al Gofol
0	0	0	0	0	0	0	0	0	0	0	0	0	0	0	0	0	0	0	0	0	0	0	0	0	0	0	Wabarh	Al Gofol
0	0	0	0	0	0	0	0	0	0	0	0	0	0	0	0	0	0	0	0	0	0	0	0	0	0	0	Alqasibat Aleulya	Al Gofol

## Public services at the populated area level

## Number of Agricultural, Social, Administrative and Public Services and Banking Finance 1-2

Administrative services																								Populated area	Emirate or governorate or municipality			
Security control	Security point	Health affairs	Industrial fund	Real-estate fund	Social development fund	Labour office branch	Water branch	Financial branch	Transport branch	Females education office	Males education office	Females Education administration	Males education administration	Office of municipal services	Municipality centre	Secretariat of municipality	Pensions	Social Insurance	Awqaf (mortmain)	Center of promotion of virtue	Civil affairs	Passport department	Traffic centers			Police station	Police centre	
0	0	0	0	0	0	0	0	0	0	0	0	0	0	0	0	0	0	0	0	0	0	0	0	0	0	0	Alqasb	Al Gofol
0	0	0	0	0	0	0	0	0	0	0	0	0	0	0	0	0	0	0	0	0	0	0	0	0	0	0	Alqasibat Alsufmaa	Al Gofol
0	0	0	0	0	0	0	0	0	0	0	0	0	0	0	0	0	0	0	0	0	0	0	0	0	0	0	Almukhayam	Al Gofol
0	0	0	0	0	0	0	0	0	0	0	0	0	0	0	0	0	0	0	0	0	0	0	0	0	0	0	Almuatarad	Al Gofol
0	0	0	0	0	0	0	0	0	0	0	0	0	0	0	0	0	0	0	0	0	0	0	0	0	0	0	Khalfeh Alsaaduh	Al Gofol
0	0	0	0	0	0	0	0	0	0	0	0	0	0	0	0	0	0	0	0	0	0	0	0	0	0	0	Almajrub	Al Gofol
0	0	0	0	0	0	0	0	0	0	0	0	0	0	0	0	0	0	0	0	0	0	0	0	0	0	0	Abu Aleadni Umm	Al Gofol
0	0	0	0	0	0	0	0	0	0	0	0	0	0	0	0	0	0	0	0	0	0	0	0	0	0	0	Alhaqluh Aljanubih	Al Gofol
0	0	0	0	0	0	0	0	0	0	0	0	0	0	0	0	0	0	0	0	0	0	0	0	0	0	0	Shajin Aleitaya	Al Gofol
0	0	0	0	0	0	0	0	0	0	0	0	0	0	0	0	0	0	0	0	0	0	0	0	0	0	0	Alwasituh	Al Gofol
0	0	0	0	0	0	0	0	0	0	0	0	0	0	0	0	0	0	0	0	0	0	0	0	0	0	0	Alsirdah	Al Gofol
0	0	0	0	0	0	0	0	0	0	0	0	0	0	0	0	0	0	0	0	0	0	0	0	0	0	0	Khadiruh	Al Gofol
0	0	0	0	0	0	0	0	0	0	0	0	0	0	0	0	0	0	0	0	0	0	0	0	0	0	0	Umm Alqutb	Al Gofol
0	0	0	0	0	0	0	0	0	0	0	0	0	0	0	0	0	0	0	0	0	0	0	0	0	0	0	Alhamra	Al Gofol
0	0	0	0	0	0	0	0	0	0	0	0	0	0	0	0	0	0	0	0	0	0	0	0	0	0	0	'Ama Aleadn	Al Gofol
0	0	0	0	0	0	0	0	0	0	0	0	0	0	0	0	0	0	0	0	0	0	0	0	0	0	0	Alwatd	Al Gofol
0	0	0	0	0	0	0	0	0	0	0	0	0	0	0	1	0	0	0	0	0	0	0	0	0	1	1	Dihimuh	As Sahi
0	0	0	0	0	0	0	0	0	0	0	0	0	0	0	0	0	0	0	0	0	0	0	0	0	0	0	Almaqalaa	As Sahi

## Public services at the populated area level

## Number of Agricultural, Social, Administrative and Public Services and Banking Finance 1-2

Administrative services																								Populated area	Emirate or governorate or municipality			
Security control	Security point	Health affairs	Industrial fund	Real-estate fund	Social development fund	Labour office branch	Water branch	Financial branch	Transport branch	Females education office	Males education office	Females Education administration	Males education administration	Office of municipal services	Municipality centre	Secretariat of municipality	Pensions	Social Insurance	Awqaf (mortmain)	Center of promotion of virtue	Civil affairs	Passport department	Traffic centers			Police station	Police centre	
0	0	0	0	0	0	0	0	0	0	0	0	0	0	0	0	0	0	0	0	0	0	0	0	0	0	0	Alsahiu	As Sahi
0	0	0	0	0	0	0	0	0	0	0	0	0	0	0	0	0	0	0	0	0	0	0	0	0	0	0	Alghawaa Alkabir	As Sahi
0	0	0	0	0	0	0	0	0	0	0	0	0	0	0	0	0	0	0	0	0	0	0	0	0	0	0	Alghafil	As Sahi
0	0	0	0	0	0	0	0	0	0	0	0	0	0	0	0	0	0	0	0	0	0	0	0	0	0	0	Alharaf	As Sahi
0	0	0	0	0	0	0	0	0	0	0	0	0	0	0	0	0	0	0	0	0	0	0	0	0	0	0	Alruwnuh	As Sahi
0	0	0	0	0	0	0	0	0	0	0	0	0	0	0	0	0	0	0	0	0	0	0	0	0	0	0	Almaebuj	As Sahi
0	0	0	0	0	0	0	0	0	0	0	0	0	0	0	0	0	0	0	0	0	0	0	0	0	0	0	Eababah	As Sahi
0	0	0	0	0	0	0	0	0	0	0	0	0	0	0	0	0	0	0	0	0	0	0	0	0	0	0	Alhajfar	As Sahi
0	0	0	0	0	0	0	0	0	0	0	0	0	0	0	0	0	0	0	0	0	0	0	0	0	0	0	Alwasit	As Sahi
0	0	0	0	0	0	0	0	0	0	0	0	0	0	0	0	0	0	0	0	0	0	0	0	0	0	0	Alkhalayif	As Sahi
0	0	0	0	0	0	0	0	0	0	0	0	0	0	0	0	0	0	0	0	0	0	0	0	0	0	0	Sahifa'	As Sahi
0	0	0	0	0	0	0	0	0	0	0	0	0	0	0	0	0	0	0	0	0	0	0	0	0	0	0	Aljurub	As Sahi
0	0	0	0	0	0	0	0	0	0	0	0	0	0	0	0	0	0	0	0	0	0	0	0	0	0	0	Qamaeah	As Sahi
0	0	0	0	0	0	0	0	0	0	0	0	0	0	0	0	0	0	0	0	0	0	0	0	0	0	0	Alhamiduh	As Sahi
0	0	0	0	0	0	0	0	0	0	0	0	0	0	0	0	0	0	0	0	0	0	0	0	0	0	0	Handud	As Sahi
0	0	0	0	0	0	0	0	0	0	0	0	0	0	0	0	0	0	0	0	0	0	0	0	0	0	0	Albaysraa	As Sahi
0	0	0	0	0	0	0	0	0	0	0	0	0	0	0	0	0	0	0	0	0	0	0	0	0	0	0	Alzawalieuh	As Sahi
0	0	0	0	0	0	0	0	0	0	0	0	0	0	0	0	0	0	0	0	0	0	0	0	0	0	0	Aleuruj	As Sahi



## Public services at the populated area level

## Number of Agricultural, Social, Administrative and Public Services and Banking Finance 1-2

Administrative services																								Populated area	Emirate or governorate or municipality		
Security control	Security point	Health affairs	Industrial fund	Real-estate fund	Social development fund	Labour office branch	Water branch	Financial branch	Transport branch	Females education office	Males education office	Females Education administration	Males education administration	Office of municipal services	Municipality centre	Secretariat of municipality	Pensions	Social Insurance	Awqaf (mortmain)	Center of promotion of virtue	Civil affairs	Passport department	Traffic centers			Police station	Police centre
0	0	0	0	0	0	0	0	0	0	0	0	0	0	0	0	0	0	0	0	0	0	0	0	0	0	Alhuninaa	As Sahi
0	0	0	0	0	0	0	0	0	0	0	0	0	0	0	0	0	0	0	0	0	0	0	0	0	0	Alwahsh	As Sahi
0	0	0	0	0	0	0	0	0	0	0	0	0	0	0	0	0	0	0	0	0	0	0	0	0	0	Aljarab	As Sahi
0	0	0	0	0	0	0	0	0	0	0	0	0	0	0	0	0	0	0	0	0	0	0	0	0	0	Almuqadaruh	As Sahi
0	0	0	0	0	0	0	0	0	0	0	0	0	0	0	0	0	0	0	0	0	0	0	0	0	0	Alsawarimuh	As Sahi
0	0	0	0	0	0	0	0	0	0	0	0	0	0	0	0	0	0	0	0	0	0	0	0	0	0	Alsiyad	As Sahi
0	0	0	0	0	0	0	0	0	0	0	0	0	0	0	0	0	0	0	0	0	0	0	0	0	0	Alsabak	As Sahi
0	0	0	0	0	0	0	0	0	0	0	0	0	0	0	0	0	0	0	0	0	0	0	0	0	0	Alhinshiu	As Sahi
0	0	0	0	0	0	0	0	0	0	0	0	0	0	0	0	0	0	0	0	0	0	0	0	0	0	Alqadb	As Sahi
0	0	0	0	0	0	0	0	0	0	0	0	0	0	0	1	0	0	0	1	1	0	1	0	0	1	Alkhabuh	Al Harth
0	0	0	0	0	0	0	0	0	0	0	0	0	0	0	0	0	0	0	0	0	0	0	0	0	0	Almuqid	Al Harth
0	0	0	0	0	0	0	0	0	0	0	0	0	0	0	0	0	0	0	0	0	0	0	0	0	0	Qaer Sralmuqatalaa	Al Harth
0	0	0	0	0	0	0	0	0	0	0	0	0	0	0	0	0	0	0	0	0	0	0	0	0	0	Albihtayt	Al Harth
0	0	0	0	0	0	0	0	0	0	0	0	0	0	0	0	0	0	0	0	0	0	0	0	0	0	Masfuquh	Al Harth
0	0	0	0	0	0	0	0	0	0	0	0	0	0	0	0	0	0	0	0	0	0	0	0	0	0	Aljybu	Al Harth
0	0	0	0	0	0	0	0	0	0	0	0	0	0	0	0	0	0	0	0	0	0	0	0	0	0	Umm Almatahin	Al Harth
0	0	0	0	0	0	0	0	0	0	0	0	0	0	0	0	0	0	0	0	0	0	0	0	0	0	Almanqaluh	Al Harth
0	0	0	0	0	0	0	0	0	0	0	0	0	0	0	0	0	0	0	0	0	0	0	0	0	0	Almuruw	Al Harth

## Public services at the populated area level

## Number of Agricultural, Social, Administrative and Public Services and Banking Finance 1-2

Administrative services																								Populated area	Emirate or governorate or municipality		
Security control	Security point	Health affairs	Industrial fund	Real-estate fund	Social development fund	Labour office branch	Water branch	Financial branch	Transport branch	Females education office	Males education office	Females Education administration	Males education administration	Office of municipal services	Municipality centre	Secretariat of municipality	Pensions	Social Insurance	Awqaf (mortmain)	Center of promotion of virtue	Civil affairs	Passport department	Traffic centers			Police station	Police centre
0	0	0	0	0	0	0	0	0	0	0	0	0	0	0	0	0	0	0	0	0	0	0	0	0	0	Zaqazaquh	Al Harth
0	0	0	0	0	0	0	0	0	0	0	0	0	0	0	0	0	0	0	0	0	0	0	0	0	0	Aldamaah	Al Harth
0	0	0	0	0	0	0	0	0	0	0	0	0	0	0	0	0	0	0	0	0	0	0	0	0	0	Alghalih	Al Harth
0	0	0	0	0	0	0	0	0	0	0	0	0	0	0	0	0	0	0	0	0	0	0	0	0	0	Almukhalaf	Al Harth
0	0	0	0	0	0	0	0	0	0	0	0	0	0	0	0	0	0	0	0	0	0	0	0	0	0	Almughiruh	Al Harth
0	0	0	0	0	0	0	0	0	0	0	0	0	0	0	0	0	0	0	0	0	0	0	0	0	0	Umm Aldabba	Al Harth
0	0	0	0	0	0	0	0	0	0	0	0	0	0	0	0	0	0	0	0	0	0	0	0	0	0	Almihsaruh	Al Harth
0	0	0	0	0	0	0	0	0	0	0	0	0	0	0	0	0	0	0	0	0	0	0	0	0	0	Alshabaquh	Al Harth
0	0	0	0	0	0	0	0	0	0	0	0	0	0	0	0	0	0	0	0	0	0	0	0	0	0	Alsuwdiu	Al Harth
0	0	0	0	0	0	0	0	0	0	0	0	0	0	0	0	0	0	0	0	0	0	0	0	0	0	Samil	Al Harth
0	0	0	0	0	0	0	0	0	0	0	0	0	0	0	0	0	0	0	0	0	0	0	0	0	0	Marshuhuh	Al Harth
0	0	0	0	0	0	0	0	0	0	0	0	0	0	0	0	0	0	0	0	0	0	0	0	0	0	Aleayn Alharuh	Al Harth
0	0	0	0	0	0	0	0	0	0	0	0	0	0	0	0	0	0	0	0	0	0	0	0	0	0	'Abu Alnuwruh	Al Harth
0	0	0	0	0	0	0	0	0	0	0	0	0	0	0	0	0	0	0	0	0	0	0	0	0	0	Salaeah	Al Harth
0	0	0	0	0	0	0	0	0	0	0	0	0	0	0	0	0	0	0	0	0	0	0	0	0	0	Umm Alshifar	Al Harth
0	0	0	0	0	0	0	0	0	0	0	0	0	0	0	0	0	0	0	0	0	0	0	0	0	0	Umm Aldaraq	Al Harth
0	0	0	0	0	0	0	0	0	0	0	0	0	0	0	0	0	0	0	0	0	0	0	0	0	0	Umm Alsuqur	Al Harth
0	0	0	0	0	0	0	0	0	0	0	0	0	0	0	0	0	0	0	0	0	0	0	0	0	0	Mawshiruh	Al Harth

## Public services at the populated area level

## Number of Agricultural, Social, Administrative and Public Services and Banking Finance 1-2

Administrative services																								Populated area	Emirate or governorate or municipality			
Security control	Security point	Health affairs	Industrial fund	Real-estate fund	Social development fund	Labour office branch	Water branch	Financial branch	Transport branch	Females education office	Males education office	Females Education administration	Males education administration	Office of municipal services	Municipality centre	Secretariat of municipality	Pensions	Social Insurance	Awqaf (mortmain)	Center of promotion of virtue	Civil affairs	Passport department	Traffic centers			Police station	Police centre	
0	0	0	0	0	0	0	0	0	0	0	0	0	0	0	0	0	0	0	0	0	0	0	0	0	0	Aldhahliat	Al Harth	
0	0	0	0	0	0	0	0	0	0	0	0	0	0	0	0	0	0	0	0	0	0	0	0	0	0	0	Almishbah Alraeilu	Al Harth
0	0	0	0	0	0	0	0	0	0	0	0	0	0	0	0	0	0	0	0	0	0	0	0	0	0	0	Alqarn	Al Harth
0	0	0	0	0	0	0	0	0	0	0	0	0	0	0	0	0	0	0	0	0	0	0	0	0	0	0	Aldafiniuh	Al Harth
0	0	0	0	0	0	0	0	0	0	0	0	0	0	0	0	0	0	0	0	0	0	0	0	0	0	0	Alkaras	Al Harth
0	0	0	0	0	0	0	0	0	0	0	0	0	0	0	0	0	0	0	0	0	0	0	0	0	0	0	Almuetarad	Al Harth
0	0	0	0	0	0	0	0	0	0	0	0	0	0	0	0	0	0	0	0	0	0	0	0	0	0	0	Sudanh	Al Harth
0	0	0	0	0	0	0	0	0	0	0	0	0	0	0	0	0	0	0	0	0	0	0	0	0	0	0	Almaqal	Al Harth
0	0	0	0	0	0	0	0	0	0	0	0	0	0	0	0	0	0	0	0	0	0	0	0	0	0	0	Albayda'	Al Harth
0	0	0	0	0	0	0	0	0	0	0	0	0	0	0	0	0	0	0	0	0	0	0	0	0	0	0	Lihajin Dabriun	Al Harth
0	0	0	0	0	0	0	0	0	0	0	0	0	0	0	0	0	0	0	0	0	0	0	0	0	0	0	Almzabarat(Alelya)	Al Harth
0	0	0	0	0	0	0	0	0	0	0	0	0	0	0	0	0	0	0	0	0	0	0	0	0	0	0	Almudfun	Al Harth
0	0	0	0	0	0	0	0	0	0	0	0	0	0	0	0	0	0	0	0	0	0	0	0	0	0	0	Alwajeuh	Al Harth
0	0	0	0	0	0	0	0	0	0	0	0	0	0	0	0	0	0	0	0	0	0	0	0	0	0	0	Aljabiriu	Al Harth
0	0	0	0	0	0	0	0	0	0	0	0	0	0	0	0	0	0	0	0	0	0	0	0	0	0	0	Alrabiei	Al Harth
0	0	0	0	0	0	0	0	0	0	0	0	0	0	0	0	0	0	0	0	0	0	0	0	0	0	0	'Ama Alnasayib	Al Harth
0	0	0	0	0	0	0	0	0	0	0	0	0	0	0	0	0	0	0	0	0	0	0	0	0	0	0	Alkhaqaquh	Al Harth
0	0	0	0	0	0	0	0	0	0	0	0	0	0	0	0	0	0	0	0	0	0	0	0	0	0	0	Aleabadiuh	Al Harth

## Public services at the populated area level

## Number of Agricultural, Social, Administrative and Public Services and Banking Finance 1-2

Administrative services																								Populated area	Emirate or governorate or municipality			
Security control	Security point	Health affairs	Industrial fund	Real-estate fund	Social development fund	Labour office branch	Water branch	Financial branch	Transport branch	Females education office	Males education office	Females Education administration	Males education administration	Office of municipal services	Municipality centre	Secretariat of municipality	Pensions	Social Insurance	Awqaf (mortmain)	Center of promotion of virtue	Civil affairs	Passport department	Traffic centers			Police station	Police centre	
0	0	0	0	0	0	0	0	0	0	0	0	0	0	0	0	0	0	0	0	0	0	0	0	0	0	0	Alsiyabuh	Al Harth
0	0	0	0	0	0	0	0	0	0	0	0	0	0	0	0	0	0	0	0	0	0	0	0	0	0	0	Almanaeq Almueanaq	Al Harth
0	0	0	0	0	0	0	0	0	0	0	0	0	0	0	0	0	0	0	0	0	0	0	0	0	0	0	Qayim Alkueub	Al Harth
0	0	0	0	0	0	0	0	0	0	0	0	0	0	0	0	0	0	0	0	0	0	0	0	0	0	0	Alzuhr	Al Harth
0	0	0	0	0	0	0	0	0	0	0	0	0	0	0	0	0	0	0	0	0	0	0	0	0	0	0	Alrazamuh	Al Harth
0	0	0	0	0	0	0	0	0	0	0	0	0	0	0	0	0	0	0	0	0	0	0	0	0	0	0	Almuqabis	Al Harth
0	0	0	0	0	0	0	0	0	0	0	0	0	0	0	0	0	0	0	0	0	0	0	0	0	0	0	Aldahruh	Al Harth
0	0	0	0	0	0	0	0	0	0	0	0	0	0	0	0	0	0	0	0	0	0	0	0	0	0	0	Qamar	Al Harth
0	0	0	0	0	0	0	0	0	0	0	0	0	0	0	0	0	0	0	0	0	0	0	0	0	0	0	Qayim Alsiyab	Al Harth
0	0	0	0	0	0	0	0	0	0	0	0	0	0	0	0	0	0	0	0	0	0	0	0	0	0	0	Almuetarad Tawyliq	Al Harth
0	0	0	0	0	0	0	0	0	0	0	0	0	0	0	0	0	0	0	0	0	0	0	0	0	0	0	Alhamiduh	Al Harth
0	0	0	0	0	0	0	0	0	0	0	0	0	0	0	0	0	0	0	0	0	0	0	0	0	0	0	Qayim Zabid	Al Harth
0	0	0	0	0	0	0	0	0	0	0	0	0	0	0	0	0	0	0	0	0	0	0	0	0	0	0	Alkareamaa	Al Harth
0	0	0	0	0	0	0	0	0	0	0	0	0	0	0	0	0	0	0	0	0	0	0	0	0	0	0	Jadie Namir	Al Harth
0	0	0	0	0	0	0	0	0	0	0	0	0	0	0	0	0	0	0	0	0	0	0	0	0	0	0	Alkhalu	Al Harth
0	0	0	0	0	0	0	0	0	0	0	0	0	0	0	0	0	0	0	0	0	0	0	0	0	0	0	Dar Alnasr	Al Harth
0	0	0	0	0	0	0	0	0	0	0	0	0	0	0	0	0	0	0	0	0	0	0	0	0	0	0	Alqirqaeiu	Al Harth
0	0	0	0	0	0	0	0	0	0	0	0	0	0	0	0	0	0	0	0	0	0	0	0	0	0	0	Gharb Shuei	Al Harth

## Public services at the populated area level

## Number of Agricultural, Social, Administrative and Public Services and Banking Finance 1-2

Administrative services																								Populated area	Emirate or governorate or municipality			
Security control	Security point	Health affairs	Industrial fund	Real-estate fund	Social development fund	Labour office branch	Water branch	Financial branch	Transport branch	Females education office	Males education office	Females Education administration	Males education administration	Office of municipal services	Municipality centre	Secretariat of municipality	Pensions	Social Insurance	Awqaf (mortmain)	Center of promotion of virtue	Civil affairs	Passport department	Traffic centers			Police station	Police centre	
0	0	0	0	0	0	0	0	0	0	0	0	0	0	0	0	0	0	0	0	0	0	0	0	0	0	0	Albutul	Al Harth
0	0	0	0	0	0	0	0	0	0	0	0	0	0	0	0	0	0	0	0	0	0	0	0	0	0	0	Alearah	Al Harth
0	0	0	0	0	0	0	0	0	0	0	0	0	0	0	0	0	0	0	0	0	0	0	0	0	0	0	Khamran	Al Harth
0	0	0	0	0	0	0	0	0	0	0	0	0	0	0	0	0	0	0	0	0	0	0	0	0	0	0	Alsabakhayih	Al Harth
0	0	0	0	0	0	0	0	0	0	0	0	0	0	0	0	0	0	0	0	0	0	0	0	0	0	0	Gharib Alqasab	Al Harth
0	0	0	0	0	0	0	0	0	0	0	0	0	0	0	0	0	0	0	0	0	0	0	0	0	0	0	Almaerisuh	Al Harth
0	0	0	0	0	0	0	0	0	0	0	0	0	0	0	0	0	0	0	0	0	0	0	0	0	0	0	Alqafeuh	Al Harth
0	0	0	0	0	0	0	0	0	0	0	0	0	0	0	0	0	0	0	0	0	0	0	0	0	0	0	Almunqalib	Al Harth
0	0	0	0	0	0	0	0	0	0	0	0	0	0	0	0	0	0	0	0	0	0	0	0	0	0	0	Almukandarar	Al Harth
0	0	0	0	0	0	0	0	0	0	0	0	0	0	0	0	0	0	0	0	0	0	0	0	0	0	0	Alkuduri	Al Harth
0	0	0	0	0	0	0	0	0	0	0	0	0	0	0	0	0	0	0	0	0	0	0	0	0	0	0	Mudabie	Al Harth
0	0	0	0	0	0	0	0	0	0	0	0	0	0	0	0	0	0	0	0	0	0	0	0	0	0	0	Almuzabirat (Alsufalaa)	Al Harth
0	0	0	0	0	0	0	0	0	0	0	0	0	0	0	0	0	0	0	0	0	0	0	0	0	0	0	Dabiruh	Al Harth
0	0	0	0	0	0	0	0	0	0	0	0	0	0	0	0	0	0	0	0	0	0	0	0	0	0	0	Jalah	Al Harth
0	0	0	0	0	0	0	0	0	0	0	0	0	0	0	0	0	0	0	0	0	0	0	0	0	0	0	Qayim Alsaahih	Al Harth
0	0	0	0	0	0	0	0	0	0	0	0	0	0	0	0	0	0	0	0	0	0	0	0	0	0	0	Alqimuh	Al Harth
0	0	0	0	0	0	0	0	0	0	0	0	0	0	0	0	0	0	0	0	0	0	0	0	0	0	0	Sira Alhamruh	Al Harth
0	0	0	0	0	0	0	0	0	0	0	0	0	0	0	0	0	0	0	0	0	0	0	0	0	0	0	Almashbubi	Al Harth

## Public services at the populated area level

## Number of Agricultural, Social, Administrative and Public Services and Banking Finance 1-2

Administrative services																								Populated area	Emirate or governorate or municipality			
Security control	Security point	Health affairs	Industrial fund	Real-estate fund	Social development fund	Labour office branch	Water branch	Financial branch	Transport branch	Females education office	Males education office	Females Education administration	Males education administration	Office of municipal services	Municipality centre	Secretariat of municipality	Pensions	Social Insurance	Awqaf (mortmain)	Center of promotion of virtue	Civil affairs	Passport department	Traffic centers			Police station	Police centre	
0	0	0	0	0	0	0	0	0	0	0	0	0	0	0	0	0	0	0	0	0	0	0	0	1	0	Alrasfuh	Al Harth	
0	0	0	0	0	0	0	0	0	0	0	0	0	0	0	0	0	0	0	0	0	0	0	0	0	0	0	Wadi Rahim	Al Harth
0	0	0	0	0	0	0	0	0	0	0	0	0	0	0	0	0	0	0	0	0	0	0	0	0	0	0	Wa'Adaa Jalah Umm	Al Harth
0	0	0	0	0	0	0	0	0	0	0	0	0	0	0	0	0	0	0	0	0	0	0	0	0	0	0	Umm Aljimnuh	Al Harth
0	0	0	0	0	0	0	0	0	0	0	0	0	0	0	0	0	0	0	0	0	0	0	0	0	0	0	Almakhariq	Al Harth
0	0	0	0	0	0	0	0	0	0	0	0	0	0	0	0	0	0	0	0	0	0	0	0	0	0	0	Umm Alkhashb	Al Harth
0	0	0	0	0	0	0	0	0	0	0	0	0	0	0	0	0	0	0	0	0	0	0	0	0	0	0	Zahar Aljamal	Al Harth
0	0	0	0	0	0	0	0	0	0	0	0	0	0	0	0	0	0	0	0	0	0	0	0	0	0	0	Aleak	Al Harth
0	0	0	0	0	0	0	0	0	0	0	0	0	0	0	0	0	0	0	0	0	0	0	0	0	0	0	Aljawf	Al Harth
0	0	0	0	0	0	0	0	0	0	0	0	0	0	0	0	0	0	0	0	0	0	0	0	0	0	0	Aleuqm	Al Harth
0	0	0	0	0	0	0	0	0	0	0	0	0	0	0	0	0	0	0	0	0	0	0	0	0	0	0	Alrabahuh	Al Harth
0	0	0	0	0	0	0	0	0	0	0	0	0	0	0	0	0	0	0	0	0	0	0	0	0	0	0	Jahizuh	Al Harth
0	0	0	0	0	0	0	0	0	0	0	0	0	0	0	0	0	0	0	0	0	0	0	0	0	0	0	Aleashuh Alhamra'	Al Harth
0	0	0	0	0	0	0	0	0	0	0	0	0	0	0	0	0	0	0	0	0	0	0	0	0	0	0	Aljalal Almusyar	Al Harth
0	0	0	0	0	0	0	0	0	0	0	0	0	0	1	0	0	0	0	0	0	0	0	0	0	0	0	Almasiluh	Al Harth
0	0	0	0	0	0	0	0	0	0	0	0	0	0	0	0	0	0	0	0	0	0	0	0	0	0	0	Almarawi	Al Harth
0	0	0	0	0	0	0	0	0	0	0	0	0	0	0	0	0	0	0	0	0	0	0	0	0	0	0	Qamadah	Al Harth
0	0	0	0	0	0	0	0	0	0	0	0	0	0	0	0	0	0	0	0	0	0	0	0	0	0	0	Wa'Adaa Qaemus	Al Harth

## Public services at the populated area level

## Number of Agricultural, Social, Administrative and Public Services and Banking Finance 1-2

Administrative services																								Populated area	Emirate or governorate or municipality			
Security control	Security point	Health affairs	Industrial fund	Real-estate fund	Social development fund	Labour office branch	Water branch	Financial branch	Transport branch	Females education office	Males education office	Females Education administration	Males education administration	Office of municipal services	Municipality centre	Secretariat of municipality	Pensions	Social Insurance	Awqaf (mortmain)	Center of promotion of virtue	Civil affairs	Passport department	Traffic centers			Police station	Police centre	
0	0	0	0	0	0	0	0	0	0	0	0	0	0	0	0	0	0	0	0	0	0	0	0	0	0	0	Wabarh	Al Harth
0	0	0	0	0	0	0	0	0	0	0	0	0	0	0	0	0	0	0	0	0	0	0	0	0	0	0	Kamilh	Al Harth
0	0	0	0	0	0	0	0	0	0	0	0	0	0	0	0	0	0	0	0	0	0	0	0	0	0	0	Sira Qunue	Al Harth
0	0	0	0	0	0	0	0	0	0	0	0	0	0	0	0	0	0	0	0	0	0	0	0	0	0	0	Radahat Alsharif	Al Harth
0	0	0	0	0	0	0	0	0	0	0	0	0	0	0	0	0	0	0	0	0	0	0	0	0	0	0	Sirun Hadid	Al Harth
0	0	0	0	0	0	0	0	0	0	0	0	0	0	0	0	0	0	0	0	0	0	0	0	0	0	0	Alfaliqih	Al Harth
0	0	0	0	0	0	0	0	0	0	0	0	0	0	0	0	0	0	0	0	0	0	0	0	0	0	0	Eanaqsan	Al Harth
0	0	0	0	0	0	0	0	0	0	0	0	0	0	0	0	0	0	0	0	0	0	0	0	0	1	0	Alkhashal	Al Khashl
0	0	0	0	0	0	0	0	0	0	0	0	0	0	0	0	0	0	0	0	0	0	0	0	0	0	0	Alsuwduh	Al Khashl
0	0	0	0	0	0	0	0	0	0	0	0	0	0	0	0	0	0	0	0	0	0	0	0	0	0	0	Almaghasil	Al Khashl
0	0	0	0	0	0	0	0	0	0	0	0	0	0	0	0	0	0	0	0	0	0	0	0	0	0	0	Albahhar	Al Khashl
0	0	0	0	0	0	0	0	0	0	0	0	0	0	0	0	0	0	0	0	0	0	0	0	0	0	0	Alsalab	Al Khashl
0	0	0	0	0	0	0	0	0	0	0	0	0	0	0	0	0	0	0	0	0	0	0	0	0	0	0	'Abu Alnakhl	Al Khashl
0	0	0	0	0	0	0	0	0	0	0	0	0	0	0	0	0	0	0	0	0	0	0	0	0	0	0	'Abu Aleasmuh	Al Khashl
0	0	0	0	0	0	0	0	0	0	0	0	0	0	0	0	0	0	0	0	0	0	0	0	0	0	0	Alrukabuh	Al Khashl
0	0	0	0	0	0	0	0	0	0	0	0	0	0	0	0	0	0	0	0	0	0	0	0	0	0	0	Makhshushh	Al Khashl
0	0	0	0	0	0	0	0	0	0	0	0	0	0	0	0	0	0	0	0	0	0	0	0	0	0	0	Almushafuh	Al Khashl
0	0	0	0	0	0	0	0	0	0	0	0	0	0	0	0	0	0	0	0	0	0	0	0	0	0	0	Alkabshuih	Al Khashl

## Public services at the populated area level

## Number of Agricultural, Social, Administrative and Public Services and Banking Finance 1-2

Administrative services																								Populated area	Emirate or governorate or municipality			
Security control	Security point	Health affairs	Industrial fund	Real-estate fund	Social development fund	Labour office branch	Water branch	Financial branch	Transport branch	Females education office	Males education office	Females Education administration	Males education administration	Office of municipal services	Municipality centre	Secretariat of municipality	Pensions	Social Insurance	Awqaf (mortmain)	Center of promotion of virtue	Civil affairs	Passport department	Traffic centers			Police station	Police centre	
0	0	0	0	0	0	0	0	0	0	0	0	0	0	0	0	0	0	0	0	0	0	0	0	0	0	0	Almuraea	Al Khashl
0	0	0	0	0	0	0	0	0	0	0	0	0	0	0	0	0	0	0	0	0	0	0	0	0	0	0	Almakhrhaj	Al Khashl
0	0	0	0	0	0	0	0	0	0	0	0	0	0	0	0	0	0	0	0	0	0	0	0	0	0	0	Alhibatuh	Al Khashl
0	0	0	0	0	0	0	0	0	0	0	0	0	0	0	0	0	0	0	0	0	0	0	0	0	0	0	Swdi Alhibatuh	Al Khashl
0	0	0	0	0	0	0	0	0	0	0	0	0	0	0	0	0	0	0	0	0	0	0	0	0	0	0	Juf Almusaydaa	Al Khashl
0	0	0	0	0	0	0	0	0	0	0	0	0	0	0	0	0	0	0	0	0	0	0	0	0	0	0	Alqarishih	Al Khashl
0	0	0	0	0	0	0	0	0	0	0	0	0	0	0	0	0	0	0	0	0	0	0	0	0	0	0	Umm Alqame	Al Khashl
0	0	0	0	0	0	0	0	0	0	0	0	0	0	0	0	0	0	0	0	0	0	0	0	0	0	0	Almiqtabuh	Al Khashl
0	0	0	0	0	0	0	0	0	0	0	0	0	0	0	0	0	0	0	0	0	0	0	0	0	0	0	Barh	Al Khashl
0	0	0	0	0	0	0	0	0	0	0	0	0	0	0	0	0	0	0	0	0	0	0	0	0	0	0	Aldaquh	Al Khashl
0	0	0	0	0	0	0	0	0	0	0	0	0	0	0	0	0	0	0	0	0	0	0	0	0	0	0	Alsuwdiu	Al Khashl
0	0	0	0	0	0	0	0	0	0	0	0	0	0	0	0	0	0	0	0	0	0	0	0	0	0	0	Almaetin	Al Khashl
0	0	0	0	0	0	0	0	0	0	0	0	0	0	0	0	0	0	0	0	0	0	0	0	0	0	0	Almaqdhaf	Al Khashl
0	0	0	0	0	0	0	0	0	0	0	0	0	0	0	0	0	0	0	0	0	0	0	0	0	0	0	Alkarbus	Al Khashl
0	0	0	0	0	0	0	0	0	0	0	0	0	0	0	0	0	0	0	0	0	0	0	0	0	0	0	Alqiraeuh Alsharqihuh	Al Khashl
0	0	0	0	0	0	0	0	0	0	0	0	0	0	0	0	0	0	0	0	0	0	0	0	0	0	0	Aljahayir	Al Khashl
0	0	0	0	0	0	0	0	0	0	0	0	0	0	0	0	0	0	0	0	0	0	0	0	0	0	0	Alqarwaniah	Al Khashl
0	0	0	0	0	0	0	0	0	0	0	0	0	0	0	0	0	0	0	0	0	0	0	0	0	0	0	Abwsialuh	Al Khashl



## Public services at the populated area level

## Number of Agricultural, Social, Administrative and Public Services and Banking Finance 1-2

Administrative services																								Populated area	Emirate or governorate or municipality			
Security control	Security point	Health affairs	Industrial fund	Real-estate fund	Social development fund	Labour office branch	Water branch	Financial branch	Transport branch	Females education office	Males education office	Females Education administration	Males education administration	Office of municipal services	Municipality centre	Secretariat of municipality	Pensions	Social Insurance	Awqaf (mortmain)	Center of promotion of virtue	Civil affairs	Passport department	Traffic centers			Police station	Police centre	
0	0	0	0	0	0	0	0	0	0	0	0	0	0	0	0	0	0	0	0	0	0	0	0	0	0	0	Markuzah	Al Khashl
0	0	0	0	0	0	0	0	0	0	0	0	0	0	0	0	0	0	0	0	0	0	0	0	0	0	0	Abwlhmh	Al Khashl
0	0	0	0	0	0	0	0	0	0	0	0	0	0	0	0	0	0	0	0	0	0	0	0	0	0	0	Umm Alqadb	Al Khashl
0	0	0	0	0	0	0	0	0	0	0	0	0	0	0	0	0	0	0	0	0	0	0	0	0	0	0	Abwalkuthath	Al Khashl
0	0	0	0	0	0	0	0	0	0	0	0	0	0	0	0	0	0	0	0	0	0	0	0	0	0	0	Umm Almushrib	Al Khashl
0	0	0	0	0	0	0	0	0	0	0	0	0	0	0	0	0	0	0	0	0	0	0	0	0	0	0	Almadarih	Al Khashl
0	0	0	0	0	0	0	0	0	0	0	0	0	0	0	0	0	0	0	0	0	0	0	0	0	0	0	Abwalkzm	Al Khashl
0	0	0	0	0	0	0	0	0	0	0	0	0	0	0	0	0	0	0	0	0	0	0	0	0	0	0	Almafraq	Al Khashl
0	0	0	0	0	0	0	0	0	0	0	0	0	0	0	0	0	0	0	0	0	0	0	0	0	0	0	Almudirah	Al Khashl
0	0	0	0	0	0	0	0	0	0	0	0	0	0	0	0	0	0	0	0	0	0	0	0	0	0	0	Almaqlue	Al Khashl
0	0	0	0	0	0	0	0	0	0	0	0	0	0	0	0	0	0	0	0	0	0	0	0	0	0	0	Aleatfuh	Al Khashl
0	0	0	0	0	0	0	0	0	0	0	0	0	0	0	0	0	0	0	0	0	0	0	0	0	0	0	Almidrab	Al Khashl
0	0	0	0	0	0	0	0	0	0	0	0	0	0	0	0	0	0	0	0	0	0	0	0	0	0	0	Almutalasiq	Al Khashl
0	0	0	0	0	0	0	0	0	0	0	0	0	0	0	0	0	0	0	0	0	0	0	0	0	0	0	Almajrd	Al Khashl
0	0	0	0	0	0	0	0	0	0	0	0	0	0	0	0	0	0	0	0	0	0	0	0	0	0	0	Biharih	Al Khashl
0	0	0	0	0	0	0	0	0	0	0	0	0	0	0	0	0	0	0	0	0	0	0	0	0	0	0	Umm Allwy	Al Khashl
0	0	0	0	0	0	0	0	0	0	0	0	0	0	0	0	0	0	0	0	0	0	0	0	0	0	0	Umm Alqafe	Al Khashl
0	0	0	0	0	0	0	0	0	0	0	0	0	0	0	0	0	0	0	0	0	0	0	0	0	0	0	Umm Alsawwada	Al Khashl

## Public services at the populated area level

## Number of Agricultural, Social, Administrative and Public Services and Banking Finance 1-2

Administrative services																								Populated area	Emirate or governorate or municipality		
Security control	Security point	Health affairs	Industrial fund	Real-estate fund	Social development fund	Labour office branch	Water branch	Financial branch	Transport branch	Females education office	Males education office	Females Education administration	Males education administration	Office of municipal services	Municipality centre	Secretariat of municipality	Pensions	Social Insurance	Awqaf (mortmain)	Center of promotion of virtue	Civil affairs	Passport department	Traffic centers			Police station	Police centre
0	0	0	0	0	0	0	0	0	0	0	0	0	0	0	0	0	0	0	0	0	0	0	0	0	0	Turabih	Al Khashl
0	0	0	0	0	0	0	0	0	0	0	0	0	0	0	0	0	0	0	0	0	0	0	0	0	0	Alqaraeitalshmalia	Al Khashl
0	0	0	0	0	0	0	0	0	0	0	0	0	0	0	0	0	0	0	0	0	0	0	0	0	0	Umm Shaenun	Al Khashl
0	0	0	0	0	0	0	0	0	0	0	0	0	0	0	0	0	0	0	0	0	0	0	0	0	0	Alldasuh	Al Khashl
0	0	0	0	0	0	0	0	0	0	0	0	0	0	0	0	0	0	0	0	0	0	0	0	0	0	Shahrayn	Al Khashl
0	0	0	0	0	0	0	0	0	0	0	0	0	0	0	0	0	0	0	0	0	0	0	0	0	0	Umm Aleakash	Al Khashl
0	0	0	0	0	0	0	0	0	0	0	0	0	0	0	0	0	0	0	0	0	0	0	0	0	0	Sudi Sayal	Al Khashl
0	0	0	0	0	0	0	0	0	0	0	0	0	0	0	0	0	0	0	0	0	0	0	0	0	0	Almutalie	Al Khashl
0	0	0	0	0	0	0	0	0	0	0	0	0	0	0	0	0	0	0	0	0	0	0	0	0	0	'Ama Alkhashb	Al Khashl
0	0	0	0	0	0	0	0	0	0	0	0	0	0	0	0	0	0	0	0	0	0	0	0	0	0	Aljarashib	Al Khashl
0	0	0	0	0	0	0	0	0	0	0	0	0	0	0	0	0	0	0	0	0	0	0	0	0	0	Alzabaruh	Al Khashl
0	0	0	0	0	0	0	0	0	0	0	0	0	0	0	0	0	0	0	0	0	0	0	0	0	0	Almudarijuh	Al Khashl
0	0	0	0	0	0	0	0	0	0	0	0	0	0	0	0	0	0	0	0	0	0	0	0	0	0	Umm Alfisii	Al Khashl
0	0	0	0	0	0	0	0	0	0	0	0	0	0	0	0	0	0	0	0	0	0	0	0	0	0	'Abu Aleakthl	Al Khashl
0	0	0	0	0	0	0	1	0	0	0	0	0	0	0	1	0	0	0	0	1	0	1	1	0	1	Damad	Damad
0	0	0	0	0	0	0	0	0	0	0	0	0	0	0	0	0	0	0	0	0	0	0	0	0	0	Halah Alshuhraa	Damad
0	0	0	0	0	0	0	0	0	0	0	0	0	0	0	0	0	0	0	0	0	0	0	0	0	0	Halah Ealiun Habibi	Damad
0	0	0	0	0	0	0	0	0	0	0	0	0	0	0	0	0	0	0	0	0	0	0	0	0	0	Alzurqa'	Damad

The sixteenth services guide 2017\_Region Jazan

## Public services at the populated area level

## Number of Agricultural, Social, Administrative and Public Services and Banking Finance 1-2

Administrative services																								Populated area	Emirate or governorate or municipality			
Security control	Security point	Health affairs	Industrial fund	Real-estate fund	Social development fund	Labour office branch	Water branch	Financial branch	Transport branch	Females education office	Males education office	Females Education administration	Males education administration	Office of municipal services	Municipality centre	Secretariat of municipality	Pensions	Social Insurance	Awqaf (mortmain)	Center of promotion of virtue	Civil affairs	Passport department	Traffic centers			Police station	Police centre	
0	0	0	0	0	0	0	0	0	0	0	0	0	0	0	0	0	0	0	0	0	0	0	0	0	0	0	Alcamp Radiys	Damad
0	0	0	0	0	0	0	0	0	0	0	0	0	0	0	0	0	0	0	0	0	0	0	0	0	0	0	Almahaluh Wafarms	Damad
0	0	0	0	0	0	0	0	0	0	0	0	0	0	0	0	0	0	0	0	0	0	0	0	0	0	0	Alwasit	Damad
0	0	0	0	0	0	0	0	0	0	0	0	0	0	0	0	0	0	0	0	0	0	0	0	0	0	0	Aleaws	Damad
0	0	0	0	0	0	0	0	0	0	0	0	0	0	0	0	0	0	0	0	0	0	0	0	0	0	0	Altaahirih	Damad
0	0	0	0	0	0	0	0	0	0	0	0	0	0	0	0	0	0	0	0	0	0	0	0	0	0	0	Khadiruh	Damad
0	0	0	0	0	0	0	0	0	0	0	0	0	0	0	0	0	0	0	0	0	0	0	0	0	0	0	Alnazhuh	Damad
0	0	0	0	0	0	0	0	0	0	0	0	0	0	0	0	0	0	0	0	0	0	0	0	0	0	0	Alqumraa Wafarms Uha	Damad
0	0	0	0	0	0	0	0	0	0	0	0	0	0	0	0	0	0	0	0	0	0	0	0	0	0	0	Alharija	Damad
0	0	0	0	0	0	0	0	0	0	0	0	0	0	0	0	0	0	0	0	0	0	0	0	0	0	0	Halah Nasir Ghazaa	Damad
0	0	0	0	0	0	0	0	0	0	0	0	0	0	0	0	0	0	0	0	0	0	0	0	0	0	0	Alhusan	Damad
0	0	0	0	0	0	0	0	0	0	0	0	0	0	0	0	0	0	0	0	0	0	0	0	0	0	0	Raha Bilaj Wafarms Uh	Damad
0	0	0	0	0	0	0	0	0	0	0	0	0	0	1	0	0	0	0	0	0	1	0	0	0	0	1	Alshaqiraa	Alshuqayri
0	0	0	0	0	0	0	0	0	0	0	0	0	0	0	0	0	0	0	0	0	0	0	0	0	0	0	Halah Eabdah Naeman	Alshuqayri
0	0	0	0	0	0	0	0	0	0	0	0	0	0	0	0	0	0	0	0	0	0	0	0	0	0	0	Jabajb	Alshuqayri
0	0	0	0	0	0	0	0	0	0	0	0	0	0	0	0	0	0	0	0	0	0	0	0	0	0	0	Almihbasuh	Alshuqayri
0	0	0	0	0	0	0	0	0	0	0	0	0	0	0	0	0	0	0	0	0	0	0	0	0	0	0	Aljahu	Alshuqayri
0	0	0	0	0	0	0	0	0	0	0	0	0	0	0	0	0	0	0	0	0	0	0	0	0	0	0	Qayim Aljahu	Alshuqayri

## Public services at the populated area level

## Number of Agricultural, Social, Administrative and Public Services and Banking Finance 1-2

Administrative services																								Populated area	Emirate or governorate or municipality			
Security control	Security point	Health affairs	Industrial fund	Real-estate fund	Social development fund	Labour office branch	Water branch	Financial branch	Transport branch	Females education office	Males education office	Females Education administration	Males education administration	Office of municipal services	Municipality centre	Secretariat of municipality	Pensions	Social Insurance	Awqaf (mortmain)	Center of promotion of virtue	Civil affairs	Passport department	Traffic centers			Police station	Police centre	
0	0	0	0	0	0	0	0	0	0	0	0	0	0	0	0	0	0	0	0	0	0	0	0	0	0	Mahbubuh	Alshuqayri	
0	0	0	0	0	0	0	0	0	0	0	0	0	0	1	0	0	0	0	0	0	0	0	0	0	0	0	Aljabalayuh	Alshuqayri
0	0	0	0	0	0	0	0	0	0	0	0	0	0	0	0	0	0	0	0	0	0	0	0	0	0	0	'Abu Hidabah	Alshuqayri
0	0	0	0	0	0	0	0	0	0	0	0	0	0	0	0	0	0	0	0	0	0	0	0	0	0	0	Khamieuh	Alshuqayri
0	0	0	0	0	0	0	0	0	0	0	0	0	0	0	0	0	0	0	0	0	0	0	0	0	0	0	Jaribuh	Alshuqayri
0	0	0	0	0	0	0	0	0	0	0	0	0	0	0	0	0	0	0	0	0	0	0	0	0	0	0	Sanif Alsanjar	Alshuqayri
0	0	0	0	0	0	0	0	0	0	0	0	0	0	0	0	0	0	0	0	0	0	0	0	0	0	0	Hulat Musaa Bin Nasir	Alshuqayri
0	0	0	0	0	0	0	0	0	0	0	0	0	0	0	0	0	0	0	0	0	0	0	0	0	0	0	Radash Al'Aelaa	Alshuqayri
0	0	0	0	0	0	0	0	0	0	0	0	0	0	0	0	0	0	0	0	0	0	0	0	0	0	0	Radash Al'Asfal	Alshuqayri
0	0	0	0	0	0	0	0	0	0	0	0	0	0	0	0	0	0	0	0	0	0	0	0	0	0	0	Alzurqa' Aleulya	Alshuqayri
0	0	0	0	0	0	0	0	0	0	0	0	0	0	0	0	0	0	0	0	0	0	0	0	0	0	0	Malufa	Alshuqayri
0	0	0	0	0	0	0	0	0	0	0	0	0	0	0	0	0	0	0	0	0	0	0	0	0	0	0	Hulat Alsabianaa	Alshuqayri
0	0	0	0	0	0	0	0	0	0	0	0	0	0	0	0	0	0	0	0	0	0	0	0	0	0	0	Alhumaa	Alshuqayri
0	0	0	0	0	0	0	0	0	0	0	0	0	0	0	0	0	0	0	0	0	0	0	0	0	0	0	Halah Almusruhaa	Alshuqayri
0	0	0	0	0	0	0	0	0	0	0	0	0	0	0	0	0	0	0	0	0	0	0	0	0	0	0	Hulat Bin Dawud	Alshuqayri
0	0	0	0	0	0	0	0	0	0	0	0	0	0	0	0	0	0	0	0	0	0	0	0	0	0	0	Qayim Alhumaa	Alshuqayri
0	0	0	0	0	0	0	0	0	0	0	0	0	0	0	0	0	0	0	0	0	0	0	0	0	0	0	Alhadabuh Aleulya	Alshuqayri
0	0	0	0	0	0	0	0	0	0	0	0	0	0	0	0	0	0	0	0	0	0	0	0	0	0	0	Muhaylilh	Alshuqayri

## Public services at the populated area level

## Number of Agricultural, Social, Administrative and Public Services and Banking Finance 1-2

Administrative services																								Populated area	Emirate or governorate or municipality			
Security control	Security point	Health affairs	Industrial fund	Real-estate fund	Social development fund	Labour office branch	Water branch	Financial branch	Transport branch	Females education office	Males education office	Females Education administration	Males education administration	Office of municipal services	Municipality centre	Secretariat of municipality	Pensions	Social Insurance	Awqaf (mortmain)	Center of promotion of virtue	Civil affairs	Passport department	Traffic centers			Police station	Police centre	
0	0	0	0	0	0	0	0	0	0	0	0	0	0	0	0	0	0	0	0	0	0	0	0	0	0	0	Almushawf	Alshuqayri
0	0	0	0	0	0	0	0	0	0	0	0	0	0	0	0	0	0	0	0	0	0	0	0	0	0	0	Alarwaq	Alshuqayri
0	0	0	0	0	0	0	0	0	0	0	0	0	0	0	0	0	0	0	0	0	0	0	0	0	0	0	'Abu Alearaj	Alshuqayri
0	0	0	0	0	0	0	0	0	0	0	0	0	0	0	0	0	0	0	0	0	0	0	0	0	0	0	Hulat Alquyus	Alshuqayri
0	0	0	0	0	0	0	0	0	0	0	0	0	0	0	0	0	0	0	0	0	0	0	0	0	0	0	Qaryat Alkhazan	Alshuqayri
0	0	0	0	0	0	0	1	0	0	0	0	0	0	0	1	0	0	0	0	1	0	1	0	0	1	1	Rkhih	Ar Rayth
0	0	0	0	0	0	0	0	0	0	0	0	0	0	0	0	0	0	0	0	0	0	0	0	0	0	0	Alqarithuh	Ar Rayth
0	0	0	0	0	0	0	0	0	0	0	0	0	0	0	0	0	0	0	0	0	0	0	0	0	0	0	Alsharaj	Ar Rayth
0	0	0	0	0	0	0	0	0	0	0	0	0	0	0	0	0	0	0	0	0	0	0	0	0	0	0	'Aweir	Ar Rayth
0	0	0	0	0	0	0	0	0	0	0	0	0	0	0	0	0	0	0	0	0	0	0	0	0	0	0	Umm Hafah	Ar Rayth
0	0	0	0	0	0	0	0	0	0	0	0	0	0	0	0	0	0	0	0	0	0	0	0	0	0	0	Shadan	Ar Rayth
0	0	0	0	0	0	0	0	0	0	0	0	0	0	0	0	0	0	0	0	0	0	0	0	0	0	0	Almadarij	Ar Rayth
0	0	0	0	0	0	0	0	0	0	0	0	0	0	0	0	0	0	0	0	0	0	0	0	0	0	0	Albalisa	Ar Rayth
0	0	0	0	0	0	0	0	0	0	0	0	0	0	0	0	0	0	0	0	0	0	0	0	0	0	0	Miqtab	Ar Rayth
0	0	0	0	0	0	0	0	0	0	0	0	0	0	0	0	0	0	0	0	0	0	0	0	0	0	0	Aljudea'	Ar Rayth
0	0	0	0	0	0	0	0	0	0	0	0	0	0	0	0	0	0	0	0	0	0	0	0	0	0	0	Alrafsuh	Ar Rayth
0	0	0	0	0	0	0	0	0	0	0	0	0	0	0	0	0	0	0	0	0	0	0	0	0	0	0	Almazin	Ar Rayth
0	0	0	0	0	0	0	0	0	0	0	0	0	0	0	0	0	0	0	0	0	0	0	0	0	0	0	Alhamatuh	Ar Rayth

## Public services at the populated area level

## Number of Agricultural, Social, Administrative and Public Services and Banking Finance 1-2

Administrative services																								Populated area	Emirate or governorate or municipality			
Security control	Security point	Health affairs	Industrial fund	Real-estate fund	Social development fund	Labour office branch	Water branch	Financial branch	Transport branch	Females education office	Males education office	Females Education administration	Males education administration	Office of municipal services	Municipality centre	Secretariat of municipality	Pensions	Social Insurance	Awqaf (mortmain)	Center of promotion of virtue	Civil affairs	Passport department	Traffic centers			Police station	Police centre	
0	0	0	0	0	0	0	0	0	0	0	0	0	0	0	0	0	0	0	0	0	0	0	0	0	0	Luhuj	Ar Rayth	
0	0	0	0	0	0	0	0	0	0	0	0	0	0	0	0	0	0	0	0	0	0	0	0	0	0	0	Alsaliuh	Ar Rayth
0	0	0	0	0	0	0	0	0	0	0	0	0	0	0	0	0	0	0	0	0	0	0	0	0	0	0	Nyd Albah	Ar Rayth
0	0	0	0	0	0	0	0	0	0	0	0	0	0	0	0	0	0	0	0	0	0	0	0	0	0	0	Rahib	Ar Rayth
0	0	0	0	0	0	0	0	0	0	0	0	0	0	0	0	0	0	0	0	0	0	0	0	0	0	0	Saqamuh	Ar Rayth
0	0	0	0	0	0	0	0	0	0	0	0	0	0	0	0	0	0	0	0	0	0	0	0	0	0	0	Almiqsara	Ar Rayth
0	0	0	0	0	0	0	0	0	0	0	0	0	0	0	0	0	0	0	0	0	0	0	0	0	0	0	Juh Rakhiah	Ar Rayth
0	0	0	0	0	0	0	0	0	0	0	0	0	0	0	0	0	0	0	0	0	0	0	0	0	0	0	Nidha'	Ar Rayth
0	0	0	0	0	0	0	0	0	0	0	0	0	0	0	0	0	0	0	0	0	0	0	0	0	0	0	Alruhuh Waltarf	Ar Rayth
0	0	0	0	0	0	0	0	0	0	0	0	0	0	0	0	0	0	0	0	0	0	0	0	0	0	0	Kariyn	Ar Rayth
0	0	0	0	0	0	0	0	0	0	0	0	0	0	0	0	0	0	0	0	0	0	0	0	0	0	0	Midkhal	Ar Rayth
0	0	0	0	0	0	0	0	0	0	0	0	0	0	0	0	0	0	0	0	0	0	0	0	0	0	0	Almasanat	Ar Rayth
0	0	0	0	0	0	0	0	0	0	0	0	0	0	0	0	0	0	0	0	0	0	0	0	0	0	0	Alshaamiyh	Ar Rayth
0	0	0	0	0	0	0	0	0	0	0	0	0	0	0	0	0	0	0	0	0	0	0	0	0	0	0	Alssaduh	Ar Rayth
0	0	0	0	0	0	0	0	0	0	0	0	0	0	0	0	0	0	0	0	0	0	0	0	0	0	0	Awhamir Wallahjuh	Ar Rayth
0	0	0	0	0	0	0	0	0	0	0	0	0	0	0	0	0	0	0	0	0	0	0	0	0	0	0	Muribih	Ar Rayth
0	0	0	0	0	0	0	0	0	0	0	0	0	0	0	0	0	0	0	0	0	0	0	0	0	0	0	Almunaqab	Ar Rayth
0	0	0	0	0	0	0	0	0	0	0	0	0	0	0	0	0	0	0	0	0	0	0	0	0	0	0	Alraas	Ar Rayth

## Public services at the populated area level

## Number of Agricultural, Social, Administrative and Public Services and Banking Finance 1-2

Administrative services																								Populated area	Emirate or governorate or municipality			
Security control	Security point	Health affairs	Industrial fund	Real-estate fund	Social development fund	Labour office branch	Water branch	Financial branch	Transport branch	Females education office	Males education office	Females Education administration	Males education administration	Office of municipal services	Municipality centre	Secretariat of municipality	Pensions	Social Insurance	Awqaf (mortmain)	Center of promotion of virtue	Civil affairs	Passport department	Traffic centers			Police station	Police centre	
0	0	0	0	0	0	0	0	0	0	0	0	0	0	0	0	0	0	0	0	0	0	0	0	0	0	0	Almudbae	Ar Rayth
0	0	0	0	0	0	0	0	0	0	0	0	0	0	0	0	0	0	0	0	0	0	0	0	0	0	0	Alqahaduh	Ar Rayth
0	0	0	0	0	0	0	0	0	0	0	0	0	0	0	0	0	0	0	0	0	0	0	0	0	0	0	Dahya'	Ar Rayth
0	0	0	0	0	0	0	0	0	0	0	0	0	0	0	0	0	0	0	0	0	0	0	0	0	0	0	Anmi	Ar Rayth
0	0	0	0	0	0	0	0	0	0	0	0	0	0	0	0	0	0	0	0	0	0	0	0	0	0	0	Alshatu	Ar Rayth
0	0	0	0	0	0	0	0	0	0	0	0	0	0	0	0	0	0	0	0	0	0	0	0	0	0	0	Rydan	Ar Rayth
0	0	0	0	0	0	0	0	0	0	0	0	0	0	0	0	0	0	0	0	0	0	0	0	0	0	0	Alkanif	Ar Rayth
0	0	0	0	0	0	0	0	0	0	0	0	0	0	0	0	0	0	0	0	0	0	0	0	0	0	0	Aldamin	Ar Rayth
0	0	0	0	0	0	0	0	0	0	0	0	0	0	1	0	0	0	0	0	0	0	0	0	0	1	1	Hadbat Alquesa'	Amoud
0	0	0	0	0	0	0	0	0	0	0	0	0	0	0	0	0	0	0	0	0	0	0	0	0	0	0	Aleifaqa'	Amoud
0	0	0	0	0	0	0	0	0	0	0	0	0	0	0	0	0	0	0	0	0	0	0	0	0	0	0	Alfalaj	Amoud
0	0	0	0	0	0	0	0	0	0	0	0	0	0	0	0	0	0	0	0	0	0	0	0	0	0	0	Alhuruh	Amoud
0	0	0	0	0	0	0	0	0	0	0	0	0	0	0	0	0	0	0	0	0	0	0	0	0	0	0	Aleazzat	Amoud
0	0	0	0	0	0	0	0	0	0	0	0	0	0	0	0	0	0	0	0	0	0	0	0	0	0	0	Hadabat Alghidar	Amoud
0	0	0	0	0	0	0	0	0	0	0	0	0	0	0	0	0	0	0	0	0	0	0	0	0	0	0	Aleayn	Amoud
0	0	0	0	0	0	0	0	0	0	0	0	0	0	0	0	0	0	0	0	0	0	0	0	0	0	0	Aleairid	Amoud
0	0	0	0	0	0	0	0	0	0	0	0	0	0	0	0	0	0	0	0	0	0	0	0	0	0	0	Alssaduh	Al Gabal Al Asoad
0	0	0	0	0	0	0	0	0	0	0	0	0	0	0	0	0	0	0	0	0	0	0	0	0	0	0	Jabal Alqahr	Gabal Al Qahr

## Public services at the populated area level

## Number of Agricultural, Social, Administrative and Public Services and Banking Finance 1-2

Administrative services																								Populated area	Emirate or governorate or municipality		
Security control	Security point	Health affairs	Industrial fund	Real-estate fund	Social development fund	Labour office branch	Water branch	Financial branch	Transport branch	Females education office	Males education office	Females Education administration	Males education administration	Office of municipal services	Municipality centre	Secretariat of municipality	Pensions	Social Insurance	Awqaf (mortmain)	Center of promotion of virtue	Civil affairs	Passport department	Traffic centers			Police station	Police centre
0	0	0	0	0	0	0	0	0	0	0	0	0	0	1	0	0	0	0	0	0	0	0	0	0	0	Muqazae	Maqza'
0	0	0	0	0	0	0	0	0	0	0	0	0	0	0	0	0	0	0	0	0	0	0	0	0	0	Shaqfah	Maqza'
0	0	0	0	0	0	0	0	0	0	0	0	0	0	0	0	0	0	0	0	0	0	0	0	0	0	Alhaqba	Maqza'
0	0	0	0	0	0	0	0	0	0	0	0	0	0	0	0	0	0	0	0	0	0	0	0	0	0	Albisih Walijafn	Maqza'
0	0	0	0	0	0	0	0	0	0	0	0	0	0	0	0	0	0	0	0	0	0	0	0	0	0	Tawaluh	Maqza'
0	0	0	0	0	0	0	0	0	0	0	0	0	0	0	0	0	0	0	0	0	0	0	0	0	0	Bqt Umm Baqaq	Maqza'
0	0	0	0	0	0	0	0	0	0	0	0	0	0	0	0	0	0	0	0	0	0	0	0	0	0	Sadar Alradayim	Maqza'
0	0	0	0	0	0	0	0	0	0	0	0	0	0	0	0	0	0	0	0	0	0	0	0	0	0	Almahani	Maqza'
0	0	0	0	0	0	0	0	0	0	0	0	0	0	0	0	0	0	0	0	0	0	0	0	0	0	Shujae	Maqza'
0	0	0	0	0	0	0	0	0	0	0	0	0	0	0	0	0	0	0	0	0	0	0	0	0	0	Aleasmuh	Maqza'
0	0	0	0	0	0	0	0	0	0	0	0	0	0	0	0	0	0	0	0	0	0	0	0	0	0	Jaeaarin	Maqza'
0	0	0	0	0	0	0	0	0	0	0	0	0	0	0	0	0	0	0	0	0	0	0	0	0	0	Alfadia	Maqza'
0	0	0	0	0	0	0	0	0	0	0	0	0	0	0	0	0	0	0	0	0	0	0	0	0	0	Alhamam	Maqza'
0	0	0	0	0	0	0	0	0	0	0	0	0	0	0	0	0	0	0	0	0	0	0	0	0	0	Alqayim	Maqza'
0	0	0	0	0	0	0	0	0	0	0	0	0	0	0	0	0	0	0	0	0	0	0	0	0	0	Alwashiluh Walmaearid	Maqza'
0	0	0	0	0	0	0	0	0	0	0	0	0	0	0	0	0	0	0	0	0	0	0	0	0	0	Sabrah Walhabil	Maqza'
0	0	0	0	0	0	0	0	0	0	0	0	0	0	0	0	0	0	0	0	0	0	0	0	0	0	Malatis	Malates
0	0	0	0	0	0	0	1	0	0	1	1	0	0	0	1	0	0	0	1	1	0	1	1	0	1	Baysh	Baysh



## Public services at the populated area level

## Number of Agricultural, Social, Administrative and Public Services and Banking Finance 1-2

Administrative services																								Populated area	Emirate or governorate or municipality			
Security control	Security point	Health affairs	Industrial fund	Real-estate fund	Social development fund	Labour office branch	Water branch	Financial branch	Transport branch	Females education office	Males education office	Females Education administration	Males education administration	Office of municipal services	Municipality centre	Secretariat of municipality	Pensions	Social Insurance	Awqaf (mortmain)	Center of promotion of virtue	Civil affairs	Passport department	Traffic centers			Police station	Police centre	
0	0	0	0	0	0	0	0	0	0	0	0	0	0	0	0	0	0	0	0	0	0	0	0	0	0	0	Alkadaruh	Baysh
0	0	0	0	0	0	0	0	0	0	0	0	0	0	0	0	0	0	0	0	0	0	0	0	0	0	0	Baysh Aleulya	Baysh
0	0	0	0	0	0	0	0	0	0	0	0	0	0	0	0	0	0	0	0	0	0	0	0	0	0	0	Hulat Alsharif	Baysh
0	0	0	0	0	0	0	0	0	0	0	0	0	0	0	0	0	0	0	0	0	0	0	0	0	0	0	Hulat Albanaya	Baysh
0	0	0	0	0	0	0	0	0	0	0	0	0	0	0	0	0	0	0	0	0	0	0	0	0	0	0	Alsharieuh	Baysh
0	0	0	0	0	0	0	0	0	0	0	0	0	0	0	0	0	0	0	0	0	0	0	0	0	0	0	Alsaenuh	Baysh
0	0	0	0	0	0	0	0	0	0	0	0	0	0	0	0	0	0	0	0	0	0	0	0	0	0	0	Almataruh	Baysh
0	0	0	0	0	0	0	0	0	0	0	0	0	0	0	1	0	0	0	0	1	1	0	0	0	1	1	Alhuquw	Al Haqu
0	0	0	0	0	0	0	0	0	0	0	0	0	0	0	0	0	0	0	0	0	0	0	0	0	0	0	Alghamar	Al Haqu
0	0	0	0	0	0	0	0	0	0	0	0	0	0	0	0	0	0	0	0	0	0	0	0	0	0	0	Umm Hazar	Al Haqu
0	0	0	0	0	0	0	0	0	0	0	0	0	0	0	0	0	0	0	0	0	0	0	0	0	0	0	Almshbh	Al Haqu
0	0	0	0	0	0	0	0	0	0	0	0	0	0	0	0	0	0	0	0	0	0	0	0	0	0	0	Tunatin	Al Haqu
0	0	0	0	0	0	0	0	0	0	0	0	0	0	0	0	0	0	0	0	0	0	0	0	0	0	0	Alghawih	Al Haqu
0	0	0	0	0	0	0	0	0	0	0	0	0	0	0	0	0	0	0	0	0	0	0	0	0	0	0	Alsabtuh	Al Haqu
0	0	0	0	0	0	0	0	0	0	0	0	0	0	0	0	0	0	0	0	0	0	0	0	0	0	0	Alqanaziz Aleulya	Al Haqu
0	0	0	0	0	0	0	0	0	0	0	0	0	0	0	0	0	0	0	0	0	0	0	0	0	0	0	Alqanaziz Alsuflla	Al Haqu
0	0	0	0	0	0	0	0	0	0	0	0	0	0	0	0	0	0	0	0	0	0	0	0	0	0	0	Aleaydabaa	Al Haqu
0	0	0	0	0	0	0	0	0	0	0	0	0	0	0	0	0	0	0	0	0	0	0	0	0	0	0	Alhabil	Al Haqu

## Public services at the populated area level

## Number of Agricultural, Social, Administrative and Public Services and Banking Finance 1-2

Administrative services																								Populated area	Emirate or governorate or municipality			
Security control	Security point	Health affairs	Industrial fund	Real-estate fund	Social development fund	Labour office branch	Water branch	Financial branch	Transport branch	Females education office	Males education office	Females Education administration	Males education administration	Office of municipal services	Municipality centre	Secretariat of municipality	Pensions	Social Insurance	Awqaf (mortmain)	Center of promotion of virtue	Civil affairs	Passport department	Traffic centers			Police station	Police centre	
0	0	0	0	0	0	0	0	0	0	0	0	0	0	0	0	0	0	0	0	0	0	0	0	0	0	0	Allasabuh	Al Haqu
0	0	0	0	0	0	0	0	0	0	0	0	0	0	0	0	0	0	0	0	0	0	0	0	0	0	0	Makhshush	Al Haqu
0	0	0	0	0	0	0	0	0	0	0	0	0	0	0	0	0	0	0	0	0	0	0	0	0	0	0	Alqawam	Al Haqu
0	0	0	0	0	0	0	0	0	0	0	0	0	0	1	0	0	0	0	0	0	0	0	0	0	0	0	Misilih	Masliyah
0	0	0	0	0	0	0	0	0	0	0	0	0	0	0	0	0	0	0	0	0	0	0	0	0	0	0	Alkhabtuh	Masliyah
0	0	0	0	0	0	0	0	0	0	0	0	0	0	0	0	0	0	0	0	0	0	0	0	0	0	0	Dimnat Alqabsih	Masliyah
0	0	0	0	0	0	0	0	0	0	0	0	0	0	0	0	0	0	0	0	0	0	0	0	0	0	0	Alruzunuh	Masliyah
0	0	0	0	0	0	0	0	0	0	0	0	0	0	0	0	0	0	0	0	0	0	0	0	0	0	0	Umm Aldafin	Masliyah
0	0	0	0	0	0	0	0	0	0	0	0	0	0	0	0	0	0	0	0	0	0	0	0	0	0	0	Alnakhri	Masliyah
0	0	0	0	0	0	0	0	0	0	0	0	0	0	0	0	0	0	0	0	0	0	0	0	0	0	0	Alqahiruh	Masliyah
0	0	0	0	0	0	0	0	0	0	0	0	0	0	0	0	0	0	0	0	0	0	0	0	0	0	0	Alhudan	Masliyah
0	0	0	0	0	0	0	0	0	0	0	0	0	0	0	0	0	0	0	0	0	0	0	0	0	0	0	Almataean	Masliyah
0	0	0	0	0	0	0	0	0	0	0	0	0	0	0	0	0	0	0	0	0	0	0	0	0	0	0	Hulat Bin Shadid	Masliyah
0	0	0	0	0	0	0	0	0	0	0	0	0	0	1	0	0	0	0	0	0	0	0	0	0	0	0	Abwalhshaf	Al Khalawiyah and Al
0	0	0	0	0	0	0	0	0	0	0	0	0	0	0	0	0	0	0	0	0	0	0	0	0	0	0	Alhajruf	Al Khalawiyah and Al
0	0	0	0	0	0	0	0	0	0	0	0	0	0	0	0	0	0	0	0	0	0	0	0	0	0	0	Umm Alsuyud	Al Khalawiyah and Al
0	0	0	0	0	0	0	0	0	0	0	0	0	0	0	0	0	0	0	0	0	0	0	0	0	0	0	Alminzalu	Al Khalawiyah and Al
0	0	0	0	0	0	0	0	0	0	0	0	0	0	0	0	0	0	0	0	0	0	0	0	0	0	0	Alradahuh	Al Khalawiyah and Al

## Public services at the populated area level

## Number of Agricultural, Social, Administrative and Public Services and Banking Finance 1-2

Administrative services																								Populated area	Emirate or governorate or municipality		
Security control	Security point	Health affairs	Industrial fund	Real-estate fund	Social development fund	Labour office branch	Water branch	Financial branch	Transport branch	Females education office	Males education office	Females Education administration	Males education administration	Office of municipal services	Municipality centre	Secretariat of municipality	Pensions	Social Insurance	Awqaf (mortmain)	Center of promotion of virtue	Civil affairs	Passport department	Traffic centers			Police station	Police centre
0	0	0	0	0	0	0	1	0	0	1	1	0	0	0	1	0	0	0	0	1	1	1	1	0	1	Farsan	Farsan
0	0	0	0	0	0	0	0	0	0	0	0	0	0	0	0	0	0	0	0	0	0	0	0	0	0	Mina' Farsan	Farsan
0	0	0	0	0	0	0	0	0	0	0	0	0	0	0	0	0	0	0	0	0	0	0	0	0	0	Almasiluh	Farsan
0	0	0	0	0	0	0	0	0	0	0	0	0	0	0	0	0	0	0	0	0	0	0	0	0	0	Almishraf	Farsan
0	0	0	0	0	0	0	0	0	0	0	0	0	0	0	0	0	0	0	0	0	0	0	0	0	0	Almuharaq	Farsan
0	0	0	0	0	0	0	0	0	0	0	0	0	0	0	0	0	0	0	0	0	0	0	0	0	0	Alhusayn	Farsan
0	0	0	0	0	0	0	0	0	0	0	0	0	0	1	0	0	0	0	0	0	0	0	0	0	0	Sir	Farsan
0	0	0	0	0	0	0	0	0	0	0	0	0	0	0	0	0	0	0	0	0	0	0	0	0	0	Alsaqid Walmahsur	Farsan
0	0	0	0	0	0	0	0	0	0	0	0	0	0	0	0	0	0	0	0	0	0	0	0	0	0	'Abu Tuq	Farsan
0	0	0	0	0	0	0	0	0	0	0	0	0	0	0	0	0	0	0	0	0	0	0	0	0	0	Aldawamat	Farsan
0	0	0	0	0	0	0	0	0	0	0	0	0	0	0	0	0	0	0	0	0	0	0	0	0	0	Khatib	Farsan
0	0	0	0	0	0	0	0	0	0	0	0	0	0	0	0	0	0	0	0	0	0	0	0	0	0	Jaziruh Qimah	Farsan
0	0	0	0	0	0	0	0	0	0	0	0	0	0	0	0	0	0	0	0	0	0	0	0	0	0	Alqasar	Farsan
0	0	0	0	0	0	0	0	0	0	0	1	0	0	0	1	0	0	0	1	1	0	1	1	2	1	Alddayir	Ad Dair
0	0	0	0	0	0	0	0	0	0	0	0	0	0	0	0	0	0	0	0	0	0	0	0	0	0	Wa'Adaa Alkaramuh	Ad Dair
0	0	0	0	0	0	0	0	0	0	0	0	0	0	0	0	0	0	0	0	0	0	0	0	0	0	Lihaji Aldabrah	Ad Dair
0	0	0	0	0	0	0	0	0	0	0	0	0	0	0	0	0	0	0	0	0	0	0	0	0	0	Bayr Alshshari	Ad Dair
0	0	0	0	0	0	0	0	0	0	0	0	0	0	0	0	0	0	0	0	0	0	0	0	0	0	Almazafiluh	Ad Dair

## Public services at the populated area level

## Number of Agricultural, Social, Administrative and Public Services and Banking Finance 1-2

Administrative services																								Populated area	Emirate or governorate or municipality		
Security control	Security point	Health affairs	Industrial fund	Real-estate fund	Social development fund	Labour office branch	Water branch	Financial branch	Transport branch	Females education office	Males education office	Females Education administration	Males education administration	Office of municipal services	Municipality centre	Secretariat of municipality	Pensions	Social Insurance	Awqaf (mortmain)	Center of promotion of virtue	Civil affairs	Passport department	Traffic centers			Police station	Police centre
0	0	0	0	0	0	0	0	0	0	0	0	0	0	0	0	0	0	0	0	0	0	0	0	0	0	Alqamma	Ad Dair
0	0	0	0	0	0	0	0	0	0	1	0	0	0	0	0	0	0	0	0	0	0	0	0	0	0	Almaghasil	Ad Dair
0	0	0	0	0	0	0	0	0	0	0	0	0	0	0	0	0	0	0	0	0	0	0	0	0	0	Aleawadiuh	Ad Dair
0	0	0	0	0	0	0	0	0	0	0	0	0	0	0	0	0	0	0	0	0	0	0	0	0	0	Alsaghil	Ad Dair
0	0	0	0	0	0	0	0	0	0	0	0	0	0	0	0	0	0	0	0	0	0	0	0	0	0	Aldahruh	Ad Dair
0	0	0	0	0	0	0	0	0	0	0	0	0	0	0	0	0	0	0	0	0	0	0	0	0	0	Misam	Ad Dair
0	0	0	0	0	0	0	0	0	0	0	0	0	0	0	0	0	0	0	0	0	0	0	0	0	0	Wa'Adaa Aljashuh	Ad Dair
0	0	0	0	0	0	0	0	0	0	0	0	0	0	0	0	0	0	0	0	0	0	0	0	0	0	Alqahz	Ad Dair
0	0	0	0	0	0	0	0	0	0	0	0	0	0	0	0	0	0	0	0	0	0	0	0	0	0	Almubaqam	Ad Dair
0	0	0	0	0	0	0	0	0	0	0	0	0	0	0	0	0	0	0	0	0	0	0	0	0	0	Aljabil	Ad Dair
0	0	0	0	0	0	0	0	0	0	0	0	0	0	0	0	0	0	0	0	0	0	0	0	0	0	Aljafu	Ad Dair
0	0	0	0	0	0	0	0	0	0	0	0	0	0	0	0	0	0	0	0	0	0	0	0	0	0	Wa'Adaa Qir	Ad Dair
0	0	0	0	0	0	0	0	0	0	0	0	0	0	0	0	0	0	0	0	0	0	0	0	0	0	Dhara Alqahbih	Ad Dair
0	0	0	0	0	0	0	0	0	0	0	0	0	0	0	0	0	0	0	0	0	0	0	0	0	0	Alsintuh	Ad Dair
0	0	0	0	0	0	0	0	0	0	0	0	0	0	0	0	0	0	0	0	0	0	0	0	0	0	Qulh Almashrabuh	Ad Dair
0	0	0	0	0	0	0	0	0	0	0	0	0	0	0	0	0	0	0	0	0	0	0	0	0	0	Almueshiruh	Ad Dair
0	0	0	0	0	0	0	0	0	0	0	0	0	0	0	0	0	0	0	0	0	0	0	0	0	0	Alqieqae	Ad Dair
0	0	0	0	0	0	0	0	0	0	0	0	0	0	0	0	0	0	0	0	0	0	0	0	0	0	Almaluu Hiraz	Ad Dair

## Public services at the populated area level

## Number of Agricultural, Social, Administrative and Public Services and Banking Finance 1-2

Administrative services																								Populated area	Emirate or governorate or municipality		
Security control	Security point	Health affairs	Industrial fund	Real-estate fund	Social development fund	Labour office branch	Water branch	Financial branch	Transport branch	Females education office	Males education office	Females Education administration	Males education administration	Office of municipal services	Municipality centre	Secretariat of municipality	Pensions	Social Insurance	Awqaf (mortmain)	Center of promotion of virtue	Civil affairs	Passport department	Traffic centers			Police station	Police centre
0	0	0	0	0	0	0	0	0	0	0	0	0	0	0	0	0	0	0	0	0	0	0	0	0	0	Eutinh	Ad Dair
0	0	0	0	0	0	0	0	0	0	0	0	0	0	0	0	0	0	0	0	0	0	0	0	0	0	Hiraz	Ad Dair
0	0	0	0	0	0	0	0	0	0	0	0	0	0	0	0	0	0	0	0	0	0	0	0	0	0	Jabal Ruhan	Ad Dair
0	0	0	0	0	0	0	0	0	0	0	0	0	0	0	0	0	0	0	0	0	0	0	0	0	0	Khashir	Ad Dair
0	0	0	0	0	0	0	0	0	0	0	0	0	0	0	0	0	0	0	0	0	0	0	0	0	0	Khytbh	Ad Dair
0	0	0	0	0	0	0	0	0	0	0	0	0	0	0	0	0	0	0	0	0	0	0	0	0	0	Alththahir	Ad Dair
0	0	0	0	0	0	0	0	0	0	0	0	0	0	0	0	0	0	0	0	0	0	0	0	0	0	Shadanah	Ad Dair
0	0	0	0	0	0	0	0	0	0	0	0	0	0	0	0	0	0	0	0	0	0	0	0	0	0	Dhira Albark	Ad Dair
0	0	0	0	0	0	0	0	0	0	0	0	0	0	0	0	0	0	0	0	0	0	0	0	0	0	Rbyeuh	Ad Dair
0	0	0	0	0	0	0	0	0	0	0	0	0	0	0	0	0	0	0	0	0	0	0	0	0	0	Dhat Alkhalafin	Ad Dair
0	0	0	0	0	0	0	0	0	0	0	0	0	0	0	0	0	0	0	0	0	0	0	0	0	0	Qaead Alfirhih	Ad Dair
0	0	0	0	0	0	0	0	0	0	0	0	0	0	0	0	0	0	0	0	0	0	0	0	0	0	Alaqedh	Ad Dair
0	0	0	0	0	0	0	0	0	0	0	0	0	0	0	0	0	0	0	0	0	0	0	0	0	0	Dhat Almisak	Ad Dair
0	0	0	0	0	0	0	0	0	0	0	0	0	0	0	0	0	0	0	0	0	0	0	0	0	0	Wa'Adaa Alhuruh	Ad Dair
0	0	0	0	0	0	0	0	0	0	0	0	0	0	0	0	0	0	0	0	0	0	0	0	0	0	Almuqumuh	Ad Dair
0	0	0	0	0	0	0	0	0	0	0	0	0	0	0	0	0	0	0	0	0	0	0	0	0	0	Dhum Salam	Ad Dair
0	0	0	0	0	0	0	0	0	0	0	0	0	0	0	0	0	0	0	0	0	0	0	0	0	0	Shawiruh	Ad Dair
0	0	0	0	0	0	0	0	0	0	0	0	0	0	0	0	0	0	0	0	0	0	0	0	0	0	Mahzumah	Ad Dair

## Public services at the populated area level

## Number of Agricultural, Social, Administrative and Public Services and Banking Finance 1-2

Administrative services																								Populated area	Emirate or governorate or municipality			
Security control	Security point	Health affairs	Industrial fund	Real-estate fund	Social development fund	Labour office branch	Water branch	Financial branch	Transport branch	Females education office	Males education office	Females Education administration	Males education administration	Office of municipal services	Municipality centre	Secretariat of municipality	Pensions	Social Insurance	Awqaf (mortmain)	Center of promotion of virtue	Civil affairs	Passport department	Traffic centers			Police station	Police centre	
0	0	0	0	0	0	0	0	0	0	0	0	0	0	0	0	0	0	0	0	0	0	0	0	0	0	Eafaj	Ad Dair	
0	0	0	0	0	0	0	0	0	0	0	0	0	0	0	0	0	0	0	0	0	0	0	0	0	0	0	Khudur	Ad Dair
0	0	0	0	0	0	0	0	0	0	0	0	0	0	0	0	0	0	0	0	0	0	0	0	0	0	0	Nuqil Alqafilah	Ad Dair
0	0	0	0	0	0	0	0	0	0	0	0	0	0	0	0	0	0	0	0	0	0	0	0	0	0	0	Qulh Al Qatil	Ad Dair
0	0	0	0	0	0	0	0	0	0	0	0	0	0	0	0	0	0	0	0	0	0	0	0	0	0	0	Qarih Wa'Adaa 'Awadu	Ad Dair
0	0	0	0	0	0	0	0	0	0	0	0	0	0	0	0	0	0	0	0	0	0	0	0	0	0	0	Shrq Alsayd	Ad Dair
0	0	0	0	0	0	0	0	0	0	0	0	0	0	0	0	0	0	0	0	0	0	0	0	0	0	0	Aldafin	Ad Dair
0	0	0	0	0	0	0	0	0	0	0	0	0	0	0	0	0	0	0	0	0	0	0	0	0	0	0	Nyd Alhaqu	Ad Dair
0	0	0	0	0	0	0	0	0	0	0	0	0	0	0	0	0	0	0	0	0	0	0	0	0	0	0	Alqahbuh	Ad Dair
0	0	0	0	0	0	0	0	0	0	0	0	0	0	0	0	0	0	0	0	0	0	0	0	0	0	0	Almuqandar	Ad Dair
0	0	0	0	0	0	0	0	0	0	0	0	0	0	0	0	0	0	0	0	0	0	0	0	0	0	0	Wa'Adaa Kieae	Ad Dair
0	0	0	0	0	0	0	0	0	0	0	0	0	0	0	0	0	0	0	0	0	0	0	0	0	0	0	Alshaeith	Ad Dair
0	0	0	0	0	0	0	0	0	0	0	0	0	0	0	0	0	0	0	0	0	0	0	0	0	0	0	Habil Alshaqrih	Ad Dair
0	0	0	0	0	0	0	0	0	0	0	0	0	0	0	0	0	0	0	0	0	0	0	0	0	0	0	Albazikha'	Ad Dair
0	0	0	0	0	0	0	0	0	0	0	0	0	0	0	0	0	0	0	0	0	0	0	0	0	0	0	Almaqead	Ad Dair
0	0	0	0	0	0	0	0	0	0	0	0	0	0	0	0	0	0	0	0	0	0	0	0	0	0	0	Qahd	Ad Dair
0	0	0	0	0	0	0	0	0	0	0	0	0	0	0	0	0	0	0	0	0	0	0	0	0	0	0	Qalh Alnibakh	Ad Dair
0	0	0	0	0	0	0	0	0	0	0	0	0	0	0	0	0	0	0	0	0	0	0	0	0	0	0	Althawahur	Ad Dair

## Public services at the populated area level

## Number of Agricultural, Social, Administrative and Public Services and Banking Finance 1-2

Administrative services																								Populated area	Emirate or governorate or municipality		
Security control	Security point	Health affairs	Industrial fund	Real-estate fund	Social development fund	Labour office branch	Water branch	Financial branch	Transport branch	Females education office	Males education office	Females Education administration	Males education administration	Office of municipal services	Municipality centre	Secretariat of municipality	Pensions	Social Insurance	Awqaf (mortmain)	Center of promotion of virtue	Civil affairs	Passport department	Traffic centers			Police station	Police centre
0	0	0	0	0	0	0	0	0	0	0	0	0	0	0	0	0	0	0	0	0	0	0	0	0	0	Aleunquh	Ad Dair
0	0	0	0	0	0	0	0	0	0	0	0	0	0	0	0	0	0	0	0	0	0	0	0	0	0	Hiaaf Al Muruh	Ad Dair
0	0	0	0	0	0	0	0	0	0	0	0	0	0	0	0	0	0	0	0	0	0	0	0	0	0	Althanih	Ad Dair
0	0	0	0	0	0	0	0	0	0	0	0	0	0	0	0	0	0	0	0	0	0	0	0	0	0	Alqahiz	Ad Dair
0	0	0	0	0	0	0	0	0	0	0	0	0	0	0	0	0	0	0	0	0	0	0	0	0	0	Nyd Aleada	Ad Dair
0	0	0	0	0	0	0	0	0	0	0	0	0	0	0	0	0	0	0	0	0	0	0	0	0	0	Bayn Muqaran	Ad Dair
0	0	0	0	0	0	0	0	0	0	0	0	0	0	0	0	0	0	0	0	0	0	0	0	0	0	Alqalah	Ad Dair
0	0	0	0	0	0	0	0	0	0	0	0	0	0	0	0	0	0	0	0	0	0	0	0	0	0	Almijah	Ad Dair
0	0	0	0	0	0	0	0	0	0	0	0	0	0	0	0	0	0	0	0	0	0	0	0	0	0	Dharaa Alaghbir	Ad Dair
0	0	0	0	0	0	0	0	0	0	0	0	0	0	0	0	0	0	0	0	0	0	0	0	0	0	Aldahyan	Ad Dair
0	0	0	0	0	0	0	0	0	0	0	0	0	0	0	0	0	0	0	0	0	0	0	0	0	0	Bayn Maqarin	Ad Dair
0	0	0	0	0	0	0	0	0	0	0	0	0	0	0	0	0	0	0	0	0	0	0	0	0	0	Alhudan	Ad Dair
0	0	0	0	0	0	0	0	0	0	0	0	0	0	0	0	0	0	0	0	0	0	0	0	0	0	Dharaa Talamus	Ad Dair
0	0	0	0	0	0	0	0	0	0	0	0	0	0	0	0	0	0	0	0	0	0	0	0	0	0	Alwaghiluh	Ad Dair
0	0	0	0	0	0	0	0	0	0	0	0	0	0	0	0	0	0	0	0	0	0	0	0	0	0	Qulh Sulayman	Ad Dair
0	0	0	0	0	0	0	0	0	0	0	0	0	0	0	0	0	0	0	0	0	0	0	0	0	0	Almisanuh	Ad Dair
0	0	0	0	0	0	0	0	0	0	0	0	0	0	0	0	0	0	0	0	0	0	0	0	0	0	Nayd Jilman	Ad Dair
0	0	0	0	0	0	0	0	0	0	0	0	0	0	0	0	0	0	0	0	0	0	0	0	0	0	Badih	Ad Dair

## Public services at the populated area level

## Number of Agricultural, Social, Administrative and Public Services and Banking Finance 1-2

Administrative services																								Populated area	Emirate or governorate or municipality		
Security control	Security point	Health affairs	Industrial fund	Real-estate fund	Social development fund	Labour office branch	Water branch	Financial branch	Transport branch	Females education office	Males education office	Females Education administration	Males education administration	Office of municipal services	Municipality centre	Secretariat of municipality	Pensions	Social Insurance	Awqaf (mortmain)	Center of promotion of virtue	Civil affairs	Passport department	Traffic centers			Police station	Police centre
0	0	0	0	0	0	0	0	0	0	0	0	0	0	0	0	0	0	0	0	0	0	0	0	0	0	Mirwagh	Ad Dair
0	0	0	0	0	0	0	0	0	0	0	0	0	0	0	0	0	0	0	0	0	0	0	0	0	0	Alrajh	Ad Dair
0	0	0	0	0	0	0	0	0	0	0	0	0	0	0	0	0	0	0	0	0	0	0	0	0	0	Alhudn Habas	Ad Dair
0	0	0	0	0	0	0	0	0	0	0	0	0	0	0	0	0	0	0	0	0	0	0	0	0	0	Almahsham	Ad Dair
0	0	0	0	0	0	0	0	0	0	0	0	0	0	0	0	0	0	0	0	0	0	0	0	0	0	Alghamaruh Habs	Ad Dair
0	0	0	0	0	0	0	0	0	0	0	0	0	0	0	0	0	0	0	0	0	0	0	0	0	0	Aleasr	Ad Dair
0	0	0	0	0	0	0	0	0	0	0	0	0	0	0	0	0	0	0	0	0	0	0	0	0	0	Nyd Aleshh	Ad Dair
0	0	0	0	0	0	0	0	0	0	0	0	0	0	0	0	0	0	0	0	0	0	0	0	0	0	Alshadayumuh	Ad Dair
0	0	0	0	0	0	0	0	0	0	0	0	0	0	0	0	0	0	0	0	0	0	0	0	0	0	Dhiraе Qatal	Ad Dair
0	0	0	0	0	0	0	0	0	0	0	0	0	0	0	0	0	0	0	0	0	0	0	0	0	0	Alqamie	Ad Dair
0	0	0	0	0	0	0	0	0	0	0	0	0	0	0	0	0	0	0	0	0	0	0	0	0	0	Alsuruw	Ad Dair
0	0	0	0	0	0	0	0	0	0	0	0	0	0	0	0	0	0	0	0	0	0	0	0	0	0	Fyd Qaein	Ad Dair
0	0	0	0	0	0	0	0	0	0	0	0	0	0	0	0	0	0	0	0	0	0	0	0	0	0	Aldahruh	Ad Dair
0	0	0	0	0	0	0	0	0	0	0	0	0	0	0	0	0	0	0	0	0	0	0	0	0	0	Dhiraе Al Alsharif	Ad Dair
0	0	0	0	0	0	0	0	0	0	0	0	0	0	0	0	0	0	0	0	0	0	0	0	0	0	Dar Alqawayeuh	Ad Dair
0	0	0	0	0	0	0	0	0	0	0	0	0	0	0	0	0	0	0	0	0	0	0	0	0	0	Tyrah	Ad Dair
0	0	0	0	0	0	0	0	0	0	0	0	0	0	0	0	0	0	0	0	0	0	0	0	0	0	Earaq Almarawi	Ad Dair
0	0	0	0	0	0	0	0	0	0	0	0	0	0	0	0	0	0	0	0	0	0	0	0	0	0	Mudiruh	Ad Dair



## Public services at the populated area level

## Number of Agricultural, Social, Administrative and Public Services and Banking Finance 1-2

Administrative services																								Populated area	Emirate or governorate or municipality			
Security control	Security point	Health affairs	Industrial fund	Real-estate fund	Social development fund	Labour office branch	Water branch	Financial branch	Transport branch	Females education office	Males education office	Females Education administration	Males education administration	Office of municipal services	Municipality centre	Secretariat of municipality	Pensions	Social Insurance	Awqaf (mortmain)	Center of promotion of virtue	Civil affairs	Passport department	Traffic centers			Police station	Police centre	
0	0	0	0	0	0	0	0	0	0	0	0	0	0	0	0	0	0	0	0	0	0	0	0	0	0	0	Alsufunuh	Ad Dair
0	0	0	0	0	0	0	0	0	0	0	0	0	0	0	0	0	0	0	0	0	0	0	0	0	0	0	Manqas	Ad Dair
0	0	0	0	0	0	0	0	0	0	0	0	0	0	0	0	0	0	0	0	0	0	0	0	0	0	0	Sarman	Ad Dair
0	0	0	0	0	0	0	0	0	0	0	0	0	0	0	0	0	0	0	0	0	0	0	0	0	0	0	Midkhal	Ad Dair
0	0	0	0	0	0	0	0	0	0	0	0	0	0	0	0	0	0	0	0	0	0	0	0	0	0	0	Aleadi	Ad Dair
0	0	0	0	0	0	0	0	0	0	0	0	0	0	0	0	0	0	0	0	0	0	0	0	0	0	0	Alqaeid	Ad Dair
0	0	0	0	0	0	0	0	0	0	0	0	0	0	0	0	0	0	0	0	0	0	0	0	0	0	0	Alghamaruh	Ad Dair
0	0	0	0	0	0	0	0	0	0	0	0	0	0	0	0	0	0	0	0	0	0	0	0	0	0	0	Nayd Sarman	Ad Dair
0	0	0	0	0	0	0	0	0	0	0	0	0	0	0	0	0	0	0	0	0	0	0	0	0	0	0	Aldhuraa	Ad Dair
0	0	0	0	0	0	0	0	0	0	0	0	0	0	0	0	0	0	0	0	0	0	0	0	0	0	0	Alruwghuh	Ad Dair
0	0	0	0	0	0	0	0	0	0	0	0	0	0	0	0	0	0	0	0	0	0	0	0	0	0	0	Allahyan	Ad Dair
0	0	0	0	0	0	0	0	0	0	0	0	0	0	0	0	0	0	0	0	0	0	0	0	0	0	0	Hyd Alshaddan	Ad Dair
0	0	0	0	0	0	0	0	0	0	0	0	0	0	0	0	0	0	0	0	0	0	0	0	0	0	0	Makharin Station	Ad Dair
0	0	0	0	0	0	0	0	0	0	0	0	0	0	0	0	0	0	0	0	0	0	0	0	0	0	0	Hyd Alhamrih	Ad Dair
0	0	0	0	0	0	0	0	0	0	0	0	0	0	0	0	0	0	0	0	0	0	0	0	0	0	0	Aljanib	Ad Dair
0	0	0	0	0	0	0	0	0	0	0	0	0	0	0	0	0	0	0	0	0	0	0	0	0	0	0	Majnah	Ad Dair
0	0	0	0	0	0	0	0	0	0	0	0	0	0	0	0	0	0	0	0	0	0	0	0	0	0	0	Aldawahaa	Ad Dair
0	0	0	0	0	0	0	0	0	0	0	0	0	0	0	0	0	0	0	0	0	0	0	0	0	0	0	Madaya	Ad Dair

## Public services at the populated area level

## Number of Agricultural, Social, Administrative and Public Services and Banking Finance 1-2

Administrative services																								Populated area	Emirate or governorate or municipality		
Security control	Security point	Health affairs	Industrial fund	Real-estate fund	Social development fund	Labour office branch	Water branch	Financial branch	Transport branch	Females education office	Males education office	Females Education administration	Males education administration	Office of municipal services	Municipality centre	Secretariat of municipality	Pensions	Social Insurance	Awqaf (mortmain)	Center of promotion of virtue	Civil affairs	Passport department	Traffic centers			Police station	Police centre
0	0	0	0	0	0	0	0	0	0	0	0	0	0	0	0	0	0	0	0	0	0	0	0	0	0	Almuhshiruh	Ad Dair
0	0	0	0	0	0	0	0	0	0	0	0	0	0	0	0	0	0	0	0	0	0	0	0	0	0	Habil Aldakhis	Ad Dair
0	0	0	0	0	0	0	0	0	0	0	0	0	0	0	0	0	0	0	0	0	0	0	0	0	0	Almahanih	Ad Dair
0	0	0	0	0	0	0	0	0	0	0	0	0	0	0	0	0	0	0	0	0	0	0	0	0	0	Alquran	Ad Dair
0	0	0	0	0	0	0	0	0	0	0	0	0	0	0	0	0	0	0	0	0	0	0	0	0	0	Alqarhan	Ad Dair
0	0	0	0	0	0	0	0	0	0	0	0	0	0	0	0	0	0	0	0	0	0	0	0	0	0	Nayd Aljaranh	Ad Dair
0	0	0	0	0	0	0	0	0	0	0	0	0	0	0	0	0	0	0	0	0	0	0	0	0	0	Aleusm	Ad Dair
0	0	0	0	0	0	0	0	0	0	0	0	0	0	0	0	0	0	0	0	0	0	0	0	0	0	Ruh	Ad Dair
0	0	0	0	0	0	0	0	0	0	0	0	0	0	0	0	0	0	0	0	0	0	0	0	0	0	Aljafinah	Ad Dair
0	0	0	0	0	0	0	0	0	0	0	0	0	0	0	0	0	0	0	0	0	0	0	0	0	0	Ghyl Almujnib	Ad Dair
0	0	0	0	0	0	0	0	0	0	0	0	0	0	0	0	0	0	0	0	0	0	0	0	0	0	Allaeathuh	Ad Dair
0	0	0	0	0	0	0	0	0	0	0	0	0	0	0	0	0	0	0	0	0	0	0	0	0	0	Alhamatuh	Ad Dair
0	0	0	0	0	0	0	0	0	0	0	0	0	0	0	0	0	0	0	0	0	0	0	0	0	0	Hyd Almushribih	Ad Dair
0	0	0	0	0	0	0	0	0	0	0	0	0	0	0	0	0	0	0	0	0	0	0	0	0	0	Alrudha	Ad Dair
0	0	0	0	0	0	0	0	0	0	0	0	0	0	0	0	0	0	0	0	0	0	0	0	0	0	Manakhil	Ad Dair
0	0	0	0	0	0	0	0	0	0	0	0	0	0	0	0	0	0	0	0	0	0	0	0	0	0	Habibuh	Ad Dair
0	0	0	0	0	0	0	0	0	0	0	0	0	0	0	0	0	0	0	0	0	0	0	0	0	0	Alkhawram	Ad Dair
0	0	0	0	0	0	0	0	0	0	0	0	0	0	0	0	0	0	0	0	0	0	0	0	0	0	Alhijafuh	Ad Dair

## Public services at the populated area level

## Number of Agricultural, Social, Administrative and Public Services and Banking Finance 1-2

Administrative services																								Populated area	Emirate or governorate or municipality			
Security control	Security point	Health affairs	Industrial fund	Real-estate fund	Social development fund	Labour office branch	Water branch	Financial branch	Transport branch	Females education office	Males education office	Females Education administration	Males education administration	Office of municipal services	Municipality centre	Secretariat of municipality	Pensions	Social Insurance	Awqaf (mortmain)	Center of promotion of virtue	Civil affairs	Passport department	Traffic centers			Police station	Police centre	
0	0	0	0	0	0	0	0	0	0	0	0	0	0	0	0	0	0	0	0	0	0	0	0	0	0	0	Almadawir	Ad Dair
0	0	0	0	0	0	0	0	0	0	0	0	0	0	0	0	0	0	0	0	0	0	0	0	0	0	0	Muftah Dahiaan	Ad Dair
0	0	0	0	0	0	0	0	0	0	0	0	0	0	0	0	0	0	0	0	0	0	0	0	0	0	0	Waqien	Ad Dair
0	0	0	0	0	0	0	0	0	0	0	0	0	0	0	0	0	0	0	0	0	0	0	0	0	0	0	Alfarhuh	Ad Dair
0	0	0	0	0	0	0	0	0	0	0	0	0	0	0	0	0	0	0	0	0	0	0	0	0	0	0	AlquayeuH	Ad Dair
0	0	0	0	0	0	0	0	0	0	0	0	0	0	0	0	0	0	0	0	0	0	0	0	0	0	0	Fahajlh	Ad Dair
0	0	0	0	0	0	0	0	0	0	0	0	0	0	0	0	0	0	0	0	0	0	0	0	0	0	0	Aljazir	Ad Dair
0	0	0	0	0	0	0	0	0	0	0	0	0	0	0	0	0	0	0	0	0	0	0	0	0	0	0	Aldhiyab	Ad Dair
0	0	0	0	0	0	0	0	0	0	0	0	0	0	1	0	0	0	0	0	0	0	0	0	0	0	1	Alnase	Al Hasher
0	0	0	0	0	0	0	0	0	0	0	0	0	0	0	0	0	0	0	0	0	0	0	0	1	0	Fawq Alnayd	Al Hasher	
0	0	0	0	0	0	0	0	0	0	0	0	0	0	0	0	0	0	0	0	0	0	0	0	0	0	0	Nayd Hadid	Al Hasher
0	0	0	0	0	0	0	0	0	0	0	0	0	0	0	0	0	0	0	0	0	0	0	0	0	0	0	Algharbaa	Al Hasher
0	0	0	0	0	0	0	0	0	0	0	0	0	0	0	0	0	0	0	0	0	0	0	0	0	0	0	Algharbiuh	Al Hasher
0	0	0	0	0	0	0	0	0	0	0	0	0	0	0	0	0	0	0	0	0	0	0	0	0	0	0	Nayd Almithih	Al Hasher
0	0	0	0	0	0	0	0	0	0	0	0	0	0	0	0	0	0	0	0	0	0	0	0	0	0	0	Bayn Aleaynayn	Al Hasher
0	0	0	0	0	0	0	0	0	0	0	0	0	0	0	0	0	0	0	0	0	0	0	0	0	0	0	Alkhalifuh	Al Hasher
0	0	0	0	0	0	0	0	0	0	0	0	0	0	0	0	0	0	0	0	0	0	0	0	1	1	Habil Alshathi	Al Zeidan	
0	0	0	0	0	0	0	0	0	0	0	0	0	0	0	0	0	0	0	0	0	0	0	0	0	0	0	Alqazeuh	Al Zeidan

## Public services at the populated area level

## Number of Agricultural, Social, Administrative and Public Services and Banking Finance 1-2

Administrative services																								Populated area	Emirate or governorate or municipality		
Security control	Security point	Health affairs	Industrial fund	Real-estate fund	Social development fund	Labour office branch	Water branch	Financial branch	Transport branch	Females education office	Males education office	Females Education administration	Males education administration	Office of municipal services	Municipality centre	Secretariat of municipality	Pensions	Social Insurance	Awqaf (mortmain)	Center of promotion of virtue	Civil affairs	Passport department	Traffic centers			Police station	Police centre
0	0	0	0	0	0	0	0	0	0	0	0	0	0	0	0	0	0	0	0	0	0	0	0	0	0	Almahmum	Al Zeidan
0	0	0	0	0	0	0	0	0	0	0	0	0	0	0	0	0	0	0	0	0	0	0	0	0	0	Alhudan	Al Zeidan
0	0	0	0	0	0	0	0	0	0	0	0	0	0	0	0	0	0	0	0	0	0	0	0	0	0	Almahamuh	Al Zeidan
0	0	0	0	0	0	0	0	0	0	0	0	0	0	0	0	0	0	0	0	0	0	0	0	0	0	Aleayn	Al Zeidan
0	0	0	0	0	0	0	0	0	0	0	0	0	0	0	0	0	0	0	0	0	0	0	0	0	0	Sharij	Al Zeidan
0	0	0	0	0	0	0	0	0	0	0	0	0	0	0	0	0	0	0	0	0	0	0	0	0	0	Alwaghruh	Al Zeidan
0	0	0	0	0	0	0	0	0	0	0	0	0	0	1	0	0	0	0	0	0	0	0	0	0	0	Wadi Dafa The	Wadi Defa'
0	0	0	0	0	0	0	0	0	0	0	0	0	0	0	0	0	0	0	0	0	0	0	0	0	0	Wadi Arab Humur	Wadi Defa'
0	0	0	0	0	0	0	0	0	0	0	0	0	0	0	0	0	0	0	0	0	0	0	0	0	0	Thehran	Wadi Defa'
0	0	0	0	0	0	0	0	0	0	0	0	0	0	0	0	0	0	0	0	0	0	0	0	0	0	Wadi Humur	Wadi Defa'
0	0	0	0	0	0	0	0	0	0	0	0	0	0	0	0	0	0	0	0	0	0	0	0	0	0	Addayer	Wadi Defa'
0	0	0	0	0	0	0	0	0	0	0	0	0	0	0	0	0	0	0	0	0	0	0	0	0	0	Al Karash	Wadi Defa'
0	0	0	0	0	0	0	0	0	0	0	0	0	0	0	0	0	0	0	0	0	0	0	0	0	0	Wadi Natawer	Wadi Defa'
0	0	0	0	0	0	0	0	0	0	0	0	0	0	0	0	0	0	0	0	0	0	0	0	0	0	Athwan	Athwan
0	0	0	0	0	0	0	0	0	0	0	0	0	0	0	0	0	0	0	0	0	0	0	0	0	0	As-Sarah	Athwan
0	0	0	0	0	0	0	0	0	0	0	0	0	0	0	0	0	0	0	0	0	0	0	0	0	0	Azzan	Athwan
0	0	0	0	0	0	0	0	0	0	0	0	0	0	0	0	0	0	0	0	0	0	0	0	0	0	Al Qaah	Athwan
0	0	0	0	0	0	0	0	0	0	0	0	0	0	0	0	0	0	0	0	0	0	0	0	0	0	Naamah	Athwan

## Public services at the populated area level

## Number of Agricultural, Social, Administrative and Public Services and Banking Finance 1-2

Administrative services																								Populated area	Emirate or governorate or municipality			
Security control	Security point	Health affairs	Industrial fund	Real-estate fund	Social development fund	Labour office branch	Water branch	Financial branch	Transport branch	Females education office	Males education office	Females Education administration	Males education administration	Office of municipal services	Municipality centre	Secretariat of municipality	Pensions	Social Insurance	Awqaf (mortmain)	Center of promotion of virtue	Civil affairs	Passport department	Traffic centers			Police station	Police centre	
0	0	0	0	0	0	0	0	0	0	0	0	0	0	0	0	0	0	0	0	0	0	0	0	0	0	0	Al Hajafah	Athwan
0	0	0	0	0	0	0	0	0	0	0	0	0	0	0	0	0	0	0	0	0	0	0	0	0	0	0	Al Qarn	Athwan
0	0	0	0	0	0	0	0	0	0	0	0	0	0	0	0	0	0	0	0	0	0	0	0	0	0	0	As-Salaf	As-Salaf
0	0	0	0	0	0	0	0	0	0	0	0	0	0	0	0	0	0	0	0	0	0	0	0	0	0	0	Al Janbah	Al Janbah
1	0	0	0	0	0	0	1	0	0	1	1	0	0	0	1	0	0	0	1	1	0	1	1	0	1	1	Ahad al Masariyah	Ahad Al Masariyah
0	0	0	0	0	0	0	0	0	0	0	0	0	0	0	0	0	0	0	0	0	0	0	0	0	0	0	Souq Al Lail	Ahad Al Masariyah
0	0	0	0	0	0	0	0	0	0	0	0	0	0	0	0	0	0	0	0	0	0	0	0	0	0	0	Ramadah	Ahad Al Masariyah
0	0	0	0	0	0	0	0	0	0	0	0	0	0	0	0	0	0	0	0	0	0	0	0	0	0	0	Kurs Awaji	Ahad Al Masariyah
0	0	0	0	0	0	0	0	0	0	0	0	0	0	0	0	0	0	0	0	0	0	0	0	0	0	0	Al Baytaryah	Ahad Al Masariyah
0	0	0	0	0	0	0	0	0	0	0	0	0	0	0	0	0	0	0	0	0	0	0	0	0	0	0	Al Qaem	Ahad Al Masariyah
0	0	0	0	0	0	0	0	0	0	0	0	0	0	0	0	0	0	0	0	0	0	0	0	0	0	0	Abo Al Araj	Ahad Al Masariyah
0	0	0	0	0	0	0	0	0	0	0	0	0	0	0	0	0	0	0	0	0	0	0	0	0	0	0	As-Sawdi	Ahad Al Masariyah
0	0	0	0	0	0	0	0	0	0	0	0	0	0	0	0	0	0	0	0	0	0	0	0	0	0	0	Alhodn	Ahad Al Masariyah
0	0	0	0	0	0	0	0	0	0	0	0	0	0	0	0	0	0	0	0	0	0	0	0	0	0	0	Ar-Rabwa (Al	Ahad Al Masariyah
0	0	0	0	0	0	0	0	0	0	0	0	0	0	0	0	0	0	0	0	0	0	0	0	0	0	0	Al Monjarah	Ahad Al Masariyah
0	0	0	0	0	0	0	0	0	0	0	0	0	0	0	0	0	0	0	0	0	0	0	0	0	0	0	Al Atabah	Ahad Al Masariyah
0	0	0	0	0	0	0	0	0	0	0	0	0	0	0	0	0	0	0	0	0	0	0	0	0	0	0	As-Safah (Qozaa)	Ahad Al Masariyah
0	0	0	0	0	0	0	0	0	0	0	0	0	0	0	0	0	0	0	0	0	0	0	0	0	0	0	Kors Qozaa	Ahad Al Masariyah

## Public services at the populated area level

## Number of Agricultural, Social, Administrative and Public Services and Banking Finance 1-2

Administrative services																								Populated area	Emirate or governorate or municipality			
Security control	Security point	Health affairs	Industrial fund	Real-estate fund	Social development fund	Labour office branch	Water branch	Financial branch	Transport branch	Females education office	Males education office	Females Education administration	Males education administration	Office of municipal services	Municipality centre	Secretariat of municipality	Pensions	Social Insurance	Awqaf (mortmain)	Center of promotion of virtue	Civil affairs	Passport department	Traffic centers			Police station	Police centre	
0	0	0	0	0	0	0	0	0	0	0	0	0	0	0	0	0	0	0	0	0	0	0	0	0	0	0	Qanborah	Ahad Al Masarihah
0	0	0	0	0	0	0	0	0	0	0	0	0	0	0	0	0	0	0	0	0	0	0	0	0	0	0	Al Makhshalyah	Ahad Al Masarihah
0	0	0	0	0	0	0	0	0	0	0	0	0	0	0	0	0	0	0	0	0	0	0	0	0	0	0	Al Mohadaj	Ahad Al Masarihah
0	0	0	0	0	0	0	0	0	0	0	0	0	0	0	0	0	0	0	0	0	0	0	0	0	0	0	Al Halhala Ash-	Ahad Al Masarihah
0	0	0	0	0	0	0	0	0	0	0	0	0	0	0	0	0	0	0	0	0	0	0	0	0	0	0	Al Khabari	Ahad Al Masarihah
0	0	0	0	0	0	0	0	0	0	0	0	0	0	0	0	0	0	0	0	0	0	0	0	0	0	0	Al Kharq	Ahad Al Masarihah
0	0	0	0	0	0	0	0	0	0	0	0	0	0	0	0	0	0	0	0	0	0	0	0	0	0	0	Al Hasamah	Ahad Al Masarihah
0	0	0	0	0	0	0	0	0	0	0	0	0	0	0	0	0	0	0	0	0	0	0	0	0	0	0	Al Ololyah Al Gharbyah	Ahad Al Masarihah
0	0	0	0	0	0	0	0	0	0	0	0	0	0	0	0	0	0	0	0	0	0	0	0	0	0	0	Al Hawamedah	Ahad Al Masarihah
0	0	0	0	0	0	0	0	0	0	0	0	0	0	0	0	0	0	0	0	0	0	0	0	0	0	0	Ash-Shoaob	Ahad Al Masarihah
0	0	0	0	0	0	0	0	0	0	0	0	0	0	0	0	0	0	0	0	0	0	0	0	0	0	0	Al Mosaqa	Ahad Al Masarihah
0	0	0	0	0	0	0	0	0	0	0	0	0	0	0	0	0	0	0	0	0	0	0	0	0	0	0	Az-Zubaydeyah	Ahad Al Masarihah
0	0	0	0	0	0	0	0	0	0	0	0	0	0	0	0	0	0	0	0	0	0	0	0	0	0	0	Om Ar-Rassaf	Ahad Al Masarihah
0	0	0	0	0	0	0	0	0	0	0	0	0	0	0	0	0	0	0	0	0	0	0	0	0	0	0	Al Barami	Ahad Al Masarihah
0	0	0	0	0	0	0	0	0	0	0	0	0	0	0	0	0	0	0	0	0	0	0	0	0	0	0	Al Hagnabah	Ahad Al Masarihah
0	0	0	0	0	0	0	0	0	0	0	0	0	0	0	0	0	0	0	0	0	0	0	0	0	0	0	Qaem Al Zubaydeyah	Ahad Al Masarihah
0	0	0	0	0	0	0	0	0	0	0	0	0	0	0	0	0	0	0	0	0	0	0	0	0	0	0	Al Muhleyah	Ahad Al Masarihah
0	0	0	0	0	0	0	0	0	0	0	0	0	0	0	0	0	0	0	0	0	0	0	0	0	0	0	Gadae Al Khomos	Ahad Al Masarihah

## Public services at the populated area level

## Number of Agricultural, Social, Administrative and Public Services and Banking Finance 1-2

Administrative services																								Populated area	Emirate or governorate or municipality			
Security control	Security point	Health affairs	Industrial fund	Real-estate fund	Social development fund	Labour office branch	Water branch	Financial branch	Transport branch	Females education office	Males education office	Females Education administration	Males education administration	Office of municipal services	Municipality centre	Secretariat of municipality	Pensions	Social Insurance	Awqaf (mortmain)	Center of promotion of virtue	Civil affairs	Passport department	Traffic centers			Police station	Police centre	
0	0	0	0	0	0	0	0	0	0	0	0	0	0	0	0	0	0	0	0	0	0	0	0	0	0	0	Al Habgeyah	Ahad Al Masariyah
0	0	0	0	0	0	0	0	0	0	0	0	0	0	0	0	0	0	0	0	0	0	0	0	0	0	0	Az-Zubarah	Ahad Al Masariyah
0	0	0	0	0	0	0	0	0	0	0	0	0	0	0	0	0	0	0	0	0	0	0	0	0	0	0	Al Juadiyah	Ahad Al Masariyah
0	0	0	0	0	0	0	0	0	0	0	0	0	0	0	0	0	0	0	0	0	0	0	0	0	0	0	Halhalet Al Khumos	Ahad Al Masariyah
0	0	0	0	0	0	0	0	0	0	0	0	0	0	0	0	0	0	0	0	0	0	0	0	0	0	0	Al Makhal	Ahad Al Masariyah
0	0	0	0	0	0	0	0	0	0	0	0	0	0	0	0	0	0	0	0	0	0	0	0	0	0	0	Al Marwahyah Al	Ahad Al Masariyah
0	0	0	0	0	0	0	0	0	0	0	0	0	0	0	0	0	0	0	0	0	0	0	0	0	0	0	Al Muhattash	Ahad Al Masariyah
0	0	0	0	0	0	0	0	0	0	0	0	0	0	0	0	0	0	0	0	0	0	0	0	0	0	0	Uzaybah	Ahad Al Masariyah
0	0	0	0	0	0	0	0	0	0	0	0	0	0	0	0	0	0	0	0	0	0	0	0	0	0	0	Aysan	Ahad Al Masariyah
0	0	0	0	0	0	0	0	0	0	0	0	0	0	0	0	0	0	0	0	0	0	0	0	0	0	0	Galban	Ahad Al Masariyah
0	0	0	0	0	0	0	0	0	0	0	0	0	0	0	0	0	0	0	0	0	0	0	0	0	0	0	Ghalbineyah	Ahad Al Masariyah
0	0	0	0	0	0	0	0	0	0	0	0	0	0	0	0	0	0	0	0	0	0	0	0	0	0	0	Hawareq	Ahad Al Masariyah
0	0	0	0	0	0	0	0	0	0	0	0	0	0	0	0	0	0	0	0	0	0	0	0	0	0	0	Hawareq Al Wusta	Ahad Al Masariyah
0	0	0	0	0	0	0	0	0	0	0	0	0	0	0	0	0	0	0	0	0	0	0	0	0	0	0	Al Mahamel	Ahad Al Masariyah
0	0	0	0	0	0	0	0	0	0	0	0	0	0	0	0	0	0	0	0	0	0	0	0	0	0	0	Al Hendeyah	Ahad Al Masariyah
0	0	0	0	0	0	0	0	0	0	0	0	0	0	0	0	0	0	0	0	0	0	0	0	0	0	0	Al Garouf	Ahad Al Masariyah
0	0	0	0	0	0	0	0	0	0	0	0	0	0	0	0	0	0	0	0	0	0	0	0	0	0	0	Al Amerah Al Olyah (Al	Ahad Al Masariyah
0	0	0	0	0	0	0	0	0	0	0	0	0	0	0	0	0	0	0	0	0	0	0	0	0	0	0	Al Hawrani	Ahad Al Masariyah

## Public services at the populated area level

## Number of Agricultural, Social, Administrative and Public Services and Banking Finance 1-2

Administrative services																								Populated area	Emirate or governorate or municipality			
Security control	Security point	Health affairs	Industrial fund	Real-estate fund	Social development fund	Labour office branch	Water branch	Financial branch	Transport branch	Females education office	Males education office	Females Education administration	Males education administration	Office of municipal services	Municipality centre	Secretariat of municipality	Pensions	Social Insurance	Awqaf (mortmain)	Center of promotion of virtue	Civil affairs	Passport department	Traffic centers			Police station	Police centre	
0	0	0	0	0	0	0	0	0	0	0	0	0	0	0	0	0	0	0	0	0	0	0	0	0	0	0	Al Amerah As-Sufla (Al	Ahad Al Masariyah
0	0	0	0	0	0	0	0	0	0	0	0	0	0	0	0	0	0	0	0	0	0	0	0	0	0	0	Ar-Ruwajehah	Ahad Al Masariyah
0	0	0	0	0	0	0	0	0	0	0	0	0	0	0	0	0	0	0	0	0	0	0	0	0	0	0	Al Ghafqiyah	Ahad Al Masariyah
0	0	0	0	0	0	0	0	0	0	0	0	0	0	0	0	0	0	0	0	0	0	0	0	0	0	0	Al Quzai	Ahad Al Masariyah
0	0	0	0	0	0	0	0	0	0	0	0	0	0	0	0	0	0	0	0	0	0	0	0	0	0	0	Al Kawadmah Al	Ahad Al Masariyah
0	0	0	0	0	0	0	0	0	0	0	0	0	0	0	0	0	0	0	0	0	0	0	0	0	0	0	Ash-Shuafulyah	Ahad Al Masariyah
0	0	0	0	0	0	0	0	0	0	0	0	0	0	0	0	0	0	0	0	0	0	0	0	0	0	0	As-Suwaydeyah	Ahad Al Masariyah
0	0	0	0	0	0	0	0	0	0	0	0	0	0	0	0	0	0	0	0	0	0	0	0	0	0	0	Raasha	Ahad Al Masariyah
0	0	0	0	0	0	0	0	0	0	0	0	0	0	0	0	0	0	0	0	0	0	0	0	0	0	0	Al Qurayah Al Olyah	Ahad Al Masariyah
0	0	0	0	0	0	0	0	0	0	0	0	0	0	0	0	0	0	0	0	0	0	0	0	0	0	0	Al Qurayah As-Sufla	Ahad Al Masariyah
0	0	0	0	0	0	0	0	0	0	0	0	0	0	0	0	0	0	0	0	0	0	0	0	0	0	0	Ash-Shutayfyah	Ahad Al Masariyah
0	0	0	0	0	0	0	0	0	0	0	0	0	0	0	0	0	0	0	0	0	0	0	0	0	0	0	Az-Zaberah	Ahad Al Masariyah
0	0	0	0	0	0	0	0	0	0	0	0	0	0	0	0	0	0	0	0	0	0	0	0	0	0	0	An-Nafai	Ahad Al Masariyah
0	0	0	0	0	0	0	0	0	0	0	0	0	0	0	0	0	0	0	0	0	0	0	0	0	0	0	Ar-Rafai	Ahad Al Masariyah
0	0	0	0	0	0	0	0	0	0	0	0	0	0	0	0	0	0	0	0	0	0	0	0	0	0	0	Abo Omran	Ahad Al Masariyah
0	0	0	0	0	0	0	0	0	0	0	0	0	0	0	0	0	0	0	0	0	0	0	0	0	0	0	Al Uloleyah Ash-	Ahad Al Masariyah
0	0	0	0	0	0	0	0	0	0	0	0	0	0	0	0	0	0	0	0	0	0	0	0	0	0	0	Halet Gahshour	Ahad Al Masariyah
0	0	0	0	0	0	0	0	0	0	0	0	0	0	0	0	0	0	0	0	0	0	0	0	0	0	0	Al Mugamah	Ahad Al Masariyah



## Public services at the populated area level

## Number of Agricultural, Social, Administrative and Public Services and Banking Finance 1-2

Administrative services																								Populated area	Emirate or governorate or municipality		
Security control	Security point	Health affairs	Industrial fund	Real-estate fund	Social development fund	Labour office branch	Water branch	Financial branch	Transport branch	Females education office	Males education office	Females Education administration	Males education administration	Office of municipal services	Municipality centre	Secretariat of municipality	Pensions	Social Insurance	Awqaf (mortmain)	Center of promotion of virtue	Civil affairs	Passport department	Traffic centers			Police station	Police centre
0	0	0	0	0	0	0	0	0	0	0	0	0	0	0	0	0	0	0	0	0	0	0	0	0	0	Al Mansouryah	Ahad Al Masariyah
0	0	0	0	0	0	0	0	0	0	0	0	0	0	0	0	0	0	0	0	0	0	0	0	0	0	Al Hazemyah	Ahad Al Masariyah
0	0	0	0	0	0	0	0	0	0	0	0	0	0	0	0	0	0	0	0	0	0	0	0	0	0	Al Badawi	Ahad Al Masariyah
0	0	0	0	0	0	0	0	0	0	0	0	0	0	0	0	0	0	0	0	0	0	0	0	0	0	Al Khadrah	Ahad Al Masariyah
0	0	0	0	0	0	0	0	0	0	0	0	0	0	0	0	0	0	0	0	0	0	0	0	0	0	Al Marawenah	Ahad Al Masariyah
0	0	0	0	0	0	0	0	0	0	0	0	0	0	0	0	0	0	0	0	0	0	0	0	0	0	Al Fawaleqah	Ahad Al Masariyah
0	0	0	0	0	0	0	0	0	0	0	0	0	0	0	0	0	0	0	0	0	0	0	0	0	0	Mazarae Al Fawaleqah	Ahad Al Masariyah
0	0	0	0	0	0	0	0	0	0	0	0	0	0	0	0	0	0	0	0	0	0	0	0	0	0	Al Ghwaydeyah	Ahad Al Masariyah
0	0	0	0	0	0	0	0	0	0	0	0	0	0	0	0	0	0	0	0	0	0	0	0	0	0	Halet Al Humod	Ahad Al Masariyah
0	0	0	0	0	0	0	0	0	0	0	0	0	0	0	0	0	0	0	0	0	0	0	0	0	0	Kars Al Hawayshah	Ahad Al Masariyah
0	0	0	0	0	0	0	0	0	0	0	0	0	0	0	0	0	0	0	0	0	0	0	0	0	0	Az-Zaydeyah	Ahad Al Masariyah
0	0	0	0	0	0	0	0	0	0	0	0	0	0	0	0	0	0	0	0	0	0	0	0	0	0	Al Husamah	Ahad Al Masariyah
0	0	0	0	0	0	0	0	0	0	0	0	0	0	0	0	0	0	0	0	0	0	0	0	0	0	Farm of Hasan Ateef	Ahad Al Masariyah
0	0	0	0	0	0	0	0	0	0	0	0	0	0	0	0	0	0	0	0	0	0	0	0	0	0	Juha	Ahad Al Masariyah
0	0	0	0	0	0	0	0	0	0	0	0	0	0	0	0	0	0	0	0	0	0	0	0	0	0	Ash-Shutayfyah	Ahad Al Masariyah
0	0	0	0	0	0	0	0	0	0	0	0	0	0	0	0	0	0	0	0	0	0	0	0	0	0	Az-Zaweyah	Ahad Al Masariyah
0	0	0	0	0	0	0	0	0	0	0	0	0	0	0	0	0	0	0	0	0	0	0	0	0	0	As-Sirr	Ahad Al Masariyah
0	0	0	0	0	0	0	0	0	0	0	0	0	0	0	0	0	0	0	0	0	0	0	0	0	0	Mazarae As-Sirr	Ahad Al Masariyah

## Public services at the populated area level

## Number of Agricultural, Social, Administrative and Public Services and Banking Finance 1-2

Administrative services																								Populated area	Emirate or governorate or municipality			
Security control	Security point	Health affairs	Industrial fund	Real-estate fund	Social development fund	Labour office branch	Water branch	Financial branch	Transport branch	Females education office	Males education office	Females Education administration	Males education administration	Office of municipal services	Municipality centre	Secretariat of municipality	Pensions	Social Insurance	Awqaf (mortmain)	Center of promotion of virtue	Civil affairs	Passport department	Traffic centers			Police station	Police centre	
0	0	0	0	0	0	0	0	0	0	0	0	0	0	0	0	0	0	0	0	0	0	0	0	0	0	0	Qaryet Masawi Kri	Ahad Al Masariyah
0	0	0	0	0	0	0	0	0	0	0	0	0	0	0	0	0	0	0	0	0	0	0	0	0	0	0	Garadeyet Ar-Rawajeha	Ahad Al Masariyah
0	0	0	0	0	0	0	0	0	0	0	0	0	0	0	0	0	0	0	0	0	0	0	0	0	0	0	Al Sharjah	Ahad Al Masariyah
0	0	0	0	0	0	0	0	0	0	0	0	0	0	0	0	0	0	0	0	0	0	0	0	0	0	0	Abo Al Hur	Ahad Al Masariyah
0	0	0	0	0	0	0	0	0	0	0	0	0	0	0	0	0	0	0	0	0	0	0	0	0	0	0	Salam Al Musaqa	Ahad Al Masariyah
0	0	0	0	0	0	0	0	0	0	0	0	0	0	0	0	0	0	0	0	0	0	0	0	0	0	0	Al Abdaleyah	Ahad Al Masariyah
0	0	0	0	0	0	0	0	0	0	0	0	0	0	0	0	0	0	0	0	0	0	0	0	0	0	0	Az-Zubarah	Ahad Al Masariyah
0	0	0	0	0	0	0	0	0	0	0	0	0	0	0	0	0	0	0	0	0	0	0	0	0	0	0	Al Ubadiyah	Ahad Al Masariyah
0	0	0	0	0	0	0	0	0	0	0	0	0	0	0	0	0	0	0	0	0	0	0	0	0	1	0	Al Aleyah	Ahad Al Masariyah
0	0	0	0	0	0	0	0	0	0	0	0	0	0	0	0	0	0	0	0	0	0	0	0	0	0	0	Al Murawegh	Ahad Al Masariyah
0	0	0	0	0	0	0	0	0	0	0	0	0	0	0	0	0	0	0	0	0	0	0	0	0	0	0	Al Mermad	Ahad Al Masariyah
0	0	0	0	0	0	0	0	0	0	0	0	0	0	0	0	0	0	0	0	0	0	0	0	0	0	0	Wadi Tayer	Ahad Al Masariyah
0	0	0	0	0	0	0	0	0	0	0	0	0	0	0	0	0	0	0	0	0	0	0	0	0	0	0	Al Mubgarah Al	Ahad Al Masariyah
0	0	0	0	0	0	0	0	0	0	0	0	0	0	0	0	0	0	0	0	0	0	0	0	0	0	0	Ash-Sheremyah	Ahad Al Masariyah
0	0	0	0	0	0	0	0	0	0	0	0	0	0	0	0	0	0	0	0	0	0	0	0	0	0	0	Uzaybah Ash-Sharqiyah	Ahad Al Masariyah
0	0	0	0	0	0	0	0	0	0	0	0	0	0	0	0	0	0	0	0	0	0	0	0	0	0	0	Al Muqanzaa	Ahad Al Masariyah
0	0	0	0	0	0	0	0	0	0	0	0	0	0	0	1	0	0	0	0	0	0	0	0	0	0	1	Al Madaya	Al Hakamiyah
0	0	0	0	0	0	0	0	0	0	0	0	0	0	0	0	0	0	0	0	0	0	0	0	0	0	0	Abo Karash	Al Hakamiyah

## Public services at the populated area level

## Number of Agricultural, Social, Administrative and Public Services and Banking Finance 1-2

Administrative services																								Populated area	Emirate or governorate or municipality		
Security control	Security point	Health affairs	Industrial fund	Real-estate fund	Social development fund	Labour office branch	Water branch	Financial branch	Transport branch	Females education office	Males education office	Females Education administration	Males education administration	Office of municipal services	Municipality centre	Secretariat of municipality	Pensions	Social Insurance	Awqaf (mortmain)	Center of promotion of virtue	Civil affairs	Passport department	Traffic centers			Police station	Police centre
0	0	0	0	0	0	0	0	0	0	0	0	0	0	0	0	0	0	0	0	0	0	0	0	0	0	Al Oqdah	Al Hakamiyah
0	0	0	0	0	0	0	0	0	0	0	0	0	0	0	0	0	0	0	0	0	0	0	0	0	0	Balhooh	Al Hakamiyah
0	0	0	0	0	0	0	0	0	0	0	0	0	0	0	0	0	0	0	0	0	0	0	0	0	0	Mazhara	Al Hakamiyah
0	0	0	0	0	0	0	0	0	0	0	0	0	0	0	0	0	0	0	0	0	0	0	0	0	0	Al Wahla	Al Hakamiyah
0	0	0	0	0	0	0	0	0	0	0	0	0	0	0	0	0	0	0	0	0	0	0	0	0	0	As-Suhaylah	Al Hakamiyah
0	0	0	0	0	0	0	0	0	0	0	0	0	0	0	0	0	0	0	0	0	0	0	0	0	0	Al Manaqeez	Al Hakamiyah
0	0	0	0	0	0	0	0	0	0	0	0	0	0	0	0	0	0	0	0	0	0	0	0	0	0	Al Waset	Al Hakamiyah
0	0	0	0	0	0	0	0	0	0	0	0	0	0	0	0	0	0	0	0	0	0	0	0	0	0	Al Hamrah	Al Hakamiyah
0	0	0	0	0	0	0	0	0	0	0	0	0	0	0	0	0	0	0	0	0	0	0	0	0	0	Ash-Shabakyah	Al Hakamiyah
0	0	0	0	0	0	0	0	0	0	0	0	0	0	0	0	0	0	0	0	0	0	0	0	0	0	Al Khamsyah	Al Hakamiyah
0	0	0	0	0	0	0	0	0	0	0	0	0	0	0	0	0	0	0	0	0	0	0	0	0	0	Al Khomos	Al Hakamiyah
0	0	0	0	0	0	0	0	0	0	0	0	0	0	0	0	0	0	0	0	0	0	0	0	0	0	Othman Kharmi	Al Hakamiyah
0	0	0	0	0	0	0	0	0	0	0	0	0	0	0	0	0	0	0	0	0	0	0	0	0	0	Tannan	Al Hakamiyah
0	0	0	0	0	0	0	0	0	0	0	0	0	0	0	0	0	0	0	0	0	0	0	0	0	0	Al Omaryah	Al Hakamiyah
0	0	0	0	0	0	0	0	0	0	0	0	0	0	0	0	0	0	0	0	0	0	0	0	0	0	Junaidah	Al Hakamiyah
0	0	0	0	0	0	0	0	0	0	0	0	0	0	0	0	0	0	0	0	0	0	0	0	0	0	Al Arooj	Al Hakamiyah
0	0	0	0	0	0	0	0	0	0	0	0	0	0	0	0	0	0	0	0	0	0	0	0	0	0	At-Tamameeh	Al Hakamiyah
0	0	0	0	0	0	0	0	0	0	0	0	0	0	0	0	0	0	0	0	0	0	0	0	0	0	Al Khulfah	Al Hakamiyah

## Public services at the populated area level

## Number of Agricultural, Social, Administrative and Public Services and Banking Finance 1-2

Administrative services																								Populated area	Emirate or governorate or municipality			
Security control	Security point	Health affairs	Industrial fund	Real-estate fund	Social development fund	Labour office branch	Water branch	Financial branch	Transport branch	Females education office	Males education office	Females Education administration	Males education administration	Office of municipal services	Municipality centre	Secretariat of municipality	Pensions	Social Insurance	Awqaf (mortmain)	Center of promotion of virtue	Civil affairs	Passport department	Traffic centers			Police station	Police centre	
0	0	0	0	0	0	0	0	0	0	0	0	0	0	0	0	0	0	0	0	0	0	0	0	0	0	0	Al Markh	Al Hakamiyah
0	0	0	0	0	0	0	0	0	0	0	0	0	0	0	0	0	0	0	0	0	0	0	0	0	0	0	Al Khadrah	Al Hakamiyah
0	0	0	0	0	0	0	0	0	0	0	0	0	0	0	0	0	0	0	0	0	0	0	0	0	0	0	Az-Zahabayen	Al Hakamiyah
0	0	0	0	0	0	0	0	0	0	0	0	0	0	0	0	0	0	0	0	0	0	0	0	0	0	0	Hamad Sagheer	Al Hakamiyah
0	0	0	0	0	0	0	0	0	0	0	0	0	0	0	0	0	0	0	0	0	0	0	0	0	0	0	Al Baajeyah	Al Hakamiyah
0	0	0	0	0	0	0	0	0	0	0	0	0	0	0	0	0	0	0	0	0	0	0	0	0	0	0	At-Taheryah	Al Hakamiyah
0	0	0	0	0	0	0	0	0	0	0	0	0	0	0	0	0	0	0	0	0	0	0	0	0	0	0	Al Marabi	Al Hakamiyah
0	0	0	0	0	0	0	0	0	0	0	0	0	0	0	0	0	0	0	0	0	0	0	0	0	0	0	Al Qadab	Al Hakamiyah
0	0	0	0	0	0	0	0	0	0	0	0	0	0	0	0	0	0	0	0	0	0	0	0	0	0	0	Ash-Shawaqyat Bani	Al Hakamiyah
0	0	0	0	0	0	0	1	0	0	1	1	0	0	0	1	0	0	0	0	1	0	1	1	0	1	1	Al-Aydabi	Al Aydabi
1	0	0	0	0	0	0	0	0	0	0	0	0	0	0	0	0	0	0	0	1	0	0	0	0	1	1	Ayban	Bilghazi
0	0	0	0	0	0	0	0	0	0	0	0	0	0	0	0	0	0	0	0	0	0	0	0	0	0	0	Heraz	Bilghazi
0	0	0	0	0	0	0	0	0	0	0	0	0	0	0	0	0	0	0	0	0	0	0	0	0	0	0	Thaher Awwad Mesfer	Bilghazi
0	0	0	0	0	0	0	0	0	0	0	0	0	0	0	0	0	0	0	0	0	0	0	0	0	0	0	Baidhan	Bilghazi
0	0	0	0	0	0	0	0	0	0	0	0	0	0	0	0	0	0	0	0	0	0	0	0	0	0	0	Ash-Sharaj	Bilghazi
0	0	0	0	0	0	0	0	0	0	0	0	0	0	0	0	0	0	0	0	0	0	0	0	0	0	0	Ser Al Qarai	Bilghazi
0	0	0	0	0	0	0	0	0	0	0	0	0	0	0	0	0	0	0	0	0	0	0	0	0	0	0	Al Mekhrajah	Bilghazi
0	0	0	0	0	0	0	0	0	0	0	0	0	0	0	0	0	0	0	0	0	0	0	0	0	0	0	Al Marma At-Talaah	Bilghazi

## Public services at the populated area level

## Number of Agricultural, Social, Administrative and Public Services and Banking Finance 1-2

Administrative services																								Populated area	Emirate or governorate or municipality			
Security control	Security point	Health affairs	Industrial fund	Real-estate fund	Social development fund	Labour office branch	Water branch	Financial branch	Transport branch	Females education office	Males education office	Females Education administration	Males education administration	Office of municipal services	Municipality centre	Secretariat of municipality	Pensions	Social Insurance	Awqaf (mortmain)	Center of promotion of virtue	Civil affairs	Passport department	Traffic centers			Police station	Police centre	
0	0	0	0	0	0	0	0	0	0	0	0	0	0	0	0	0	0	0	0	0	0	0	0	0	0	0	Thaher Al Adan	Bilghazi
0	0	0	0	0	0	0	0	0	0	0	0	0	0	0	0	0	0	0	0	0	0	0	0	0	0	0	As-Sayalah	Bilghazi
0	0	0	0	0	0	0	0	0	0	0	0	0	0	0	0	0	0	0	0	0	0	0	0	0	0	0	Al Foloq	Bilghazi
0	0	0	0	0	0	0	0	0	0	0	0	0	0	0	0	0	0	0	0	0	0	0	0	0	0	0	Ash-Shuraa	Bilghazi
0	0	0	0	0	0	0	0	0	0	0	0	0	0	0	0	0	0	0	0	0	0	0	0	0	0	0	Naql Al Mazameer	Bilghazi
0	0	0	0	0	0	0	0	0	0	0	0	0	0	0	0	0	0	0	0	0	0	0	0	0	0	0	Al Muhaddam	Bilghazi
0	0	0	0	0	0	0	0	0	0	0	0	0	0	0	0	0	0	0	0	0	0	0	0	0	0	0	Al Hunayah	Bilghazi
0	0	0	0	0	0	0	0	0	0	0	0	0	0	0	0	0	0	0	0	0	0	0	0	0	0	0	Al Makhbazah	Bilghazi
0	0	0	0	0	0	0	0	0	0	0	0	0	0	0	0	0	0	0	0	0	0	0	0	0	0	0	Ser Swedi	Bilghazi
0	0	0	0	0	0	0	0	0	0	0	0	0	0	0	0	0	0	0	0	0	0	0	0	0	0	0	Ath-Thalabah	Bilghazi
0	0	0	0	0	0	0	0	0	0	0	0	0	0	0	0	0	0	0	0	0	0	0	0	0	0	0	Al Mazomah Al	Bilghazi
0	0	0	0	0	0	0	0	0	0	0	0	0	0	0	0	0	0	0	0	0	0	0	0	0	0	0	Musaylah	Bilghazi
0	0	0	0	0	0	0	0	0	0	0	0	0	0	0	0	0	0	0	0	0	0	0	0	0	0	0	Taif	Bilghazi
0	0	0	0	0	0	0	0	0	0	0	0	0	0	0	0	0	0	0	0	0	0	0	0	0	0	0	Al Malhah	Bilghazi
0	0	0	0	0	0	0	0	0	0	0	0	0	0	0	0	0	0	0	0	0	0	0	0	0	0	0	Ser Ar-Ramadi	Bilghazi
0	0	0	0	0	0	0	0	0	0	0	0	0	0	0	0	0	0	0	0	0	0	0	0	0	0	0	Al Majedar	Bilghazi
0	0	0	0	0	0	0	0	0	0	0	0	0	0	0	0	0	0	0	0	0	0	0	0	0	0	0	Thaher Al Qafлах	Bilghazi
0	0	0	0	0	0	0	0	0	0	0	0	0	0	0	0	0	0	0	0	0	0	0	0	0	0	0	Abo Qalyah	Bilghazi

## Public services at the populated area level

## Number of Agricultural, Social, Administrative and Public Services and Banking Finance 1-2

Administrative services																								Populated area	Emirate or governorate or municipality		
Security control	Security point	Health affairs	Industrial fund	Real-estate fund	Social development fund	Labour office branch	Water branch	Financial branch	Transport branch	Females education office	Males education office	Females Education administration	Males education administration	Office of municipal services	Municipality centre	Secretariat of municipality	Pensions	Social Insurance	Awqaf (mortmain)	Center of promotion of virtue	Civil affairs	Passport department	Traffic centers			Police station	Police centre
0	0	0	0	0	0	0	0	0	0	0	0	0	0	0	0	0	0	0	0	0	0	0	0	0	0	Om An-Nasayeb	Bilghazi
0	0	0	0	0	0	0	0	0	0	0	0	0	0	0	0	0	0	0	0	0	0	0	0	0	0	Al-Murawegh	Bilghazi
0	0	0	0	0	0	0	0	0	0	0	0	0	0	0	0	0	0	0	0	0	0	0	0	0	0	Belad Afyeh	Bilghazi
0	0	0	0	0	0	0	0	0	0	0	0	0	0	0	0	0	0	0	0	0	0	0	0	0	0	Ser Jebreel	Bilghazi
0	0	0	0	0	0	0	0	0	0	0	0	0	0	0	0	0	0	0	0	0	0	0	0	0	0	Al Mudardab	Bilghazi
0	0	0	0	0	0	0	0	0	0	0	0	0	0	0	0	0	0	0	0	0	0	0	0	0	0	Al Marwa	Bilghazi
0	0	0	0	0	0	0	0	0	0	0	0	0	0	0	0	0	0	0	0	0	0	0	0	0	0	Al Huwaya	Bilghazi
0	0	0	0	0	0	0	0	0	0	0	0	0	0	0	0	0	0	0	0	0	0	0	0	0	0	Al-Khurma	Bilghazi
0	0	0	0	0	0	0	0	0	0	0	0	0	0	0	0	0	0	0	0	0	0	0	0	0	0	Mandar	Bilghazi
0	0	0	0	0	0	0	0	0	0	0	0	0	0	0	0	0	0	0	0	0	0	0	0	0	0	Al Mudmen	Bilghazi
0	0	0	0	0	0	0	0	0	0	0	0	0	0	0	0	0	0	0	0	0	0	0	0	0	0	Al Madafen	Bilghazi
0	0	0	0	0	0	0	0	0	0	0	0	0	0	0	0	0	0	0	0	0	0	0	0	0	0	Ar-Raqah	Bilghazi
0	0	0	0	0	0	0	0	0	0	0	0	0	0	0	0	0	0	0	0	0	0	0	0	0	0	Al Gabanah	Bilghazi
0	0	0	0	0	0	0	0	0	0	0	0	0	0	0	0	0	0	0	0	0	0	0	0	0	0	Ser Ad-Daba	Bilghazi
0	0	0	0	0	0	0	0	0	0	0	0	0	0	0	0	0	0	0	0	0	0	0	0	0	0	Al Ghalfah	Bilghazi
0	0	0	0	0	0	0	0	0	0	0	0	0	0	0	0	0	0	0	0	0	0	0	0	0	0	Al Mahraq	Bilghazi
0	0	0	0	0	0	0	0	0	0	0	0	0	0	0	0	0	0	0	0	0	0	0	0	0	0	Ardood	Bilghazi
0	0	0	0	0	0	0	0	0	0	0	0	0	0	0	0	0	0	0	0	0	0	0	0	0	0	Al Mermad	Bilghazi

## Public services at the populated area level

## Number of Agricultural, Social, Administrative and Public Services and Banking Finance 1-2

Administrative services																								Populated area	Emirate or governorate or municipality			
Security control	Security point	Health affairs	Industrial fund	Real-estate fund	Social development fund	Labour office branch	Water branch	Financial branch	Transport branch	Females education office	Males education office	Females Education administration	Males education administration	Office of municipal services	Municipality centre	Secretariat of municipality	Pensions	Social Insurance	Awqaf (mortmain)	Center of promotion of virtue	Civil affairs	Passport department	Traffic centers			Police station	Police centre	
0	0	0	0	0	0	0	0	0	0	0	0	0	0	0	0	0	0	0	0	0	0	0	0	0	0	0	Al Khaleyah	Bilghazi
0	0	0	0	0	0	0	0	0	0	0	0	0	0	0	0	0	0	0	0	0	0	0	0	0	0	0	Thaher Gonoon	Bilghazi
0	0	0	0	0	0	0	0	0	0	0	0	0	0	0	0	0	0	0	0	0	0	0	0	0	0	0	Al Washaya	Bilghazi
0	0	0	0	0	0	0	0	0	0	0	0	0	0	0	0	0	0	0	0	0	0	0	0	0	0	0	Al Maraweegh	Bilghazi
0	0	0	0	0	0	0	0	0	0	0	0	0	0	0	0	0	0	0	0	0	0	0	0	0	0	0	Sulaybah	Bilghazi
0	0	0	0	0	0	0	0	0	0	0	0	0	0	0	0	0	0	0	0	0	0	0	0	0	0	0	As-Saymaran	Bilghazi
0	0	0	0	0	0	0	0	0	0	0	0	0	0	0	0	0	0	0	0	0	0	0	0	0	0	0	Ad-Dula	Bilghazi
0	0	0	0	0	0	0	0	0	0	0	0	0	0	0	0	0	0	0	0	0	0	0	0	0	0	0	Om Masloom	Bilghazi
0	0	0	0	0	0	0	0	0	0	0	0	0	0	0	0	0	0	0	0	0	0	0	0	0	0	0	Abo An-Nakr	Bilghazi
0	0	0	0	0	0	0	0	0	0	0	0	0	0	0	0	0	0	0	0	0	0	0	0	0	0	0	Al-Lakhas	Bilghazi
0	0	0	0	0	0	0	0	0	0	0	0	0	0	0	0	0	0	0	0	0	0	0	0	0	0	0	Abo Ar-Ruba	Bilghazi
0	0	0	0	0	0	0	0	0	0	0	0	0	0	0	0	0	0	0	0	0	0	0	0	0	0	0	Khalaf As-Salab	Bilghazi
0	0	0	0	0	0	0	0	0	0	0	0	0	0	0	0	0	0	0	0	0	0	0	0	0	0	0	As-Suqyah Khalef As-	Bilghazi
0	0	0	0	0	0	0	0	0	0	0	0	0	0	0	0	0	0	0	0	0	0	0	0	0	0	0	Hayjet Barrak	Bilghazi
0	0	0	0	0	0	0	0	0	0	0	0	0	0	0	0	0	0	0	0	0	0	0	0	0	0	0	Abo Om Oudah	Bilghazi
0	0	0	0	0	0	0	0	0	0	0	0	0	0	0	0	0	0	0	0	0	0	0	0	0	0	0	Mugarab Aylan	Bilghazi
0	0	0	0	0	0	0	0	0	0	0	0	0	0	0	0	0	0	0	0	0	0	0	0	0	0	0	Khalfet As-Sayal	Bilghazi
0	0	0	0	0	0	0	0	0	0	0	0	0	0	0	0	0	0	0	0	0	0	0	0	0	0	0	Abo Al Hashafah	Bilghazi

## Public services at the populated area level

## Number of Agricultural, Social, Administrative and Public Services and Banking Finance 1-2

Administrative services																								Populated area	Emirate or governorate or municipality			
Security control	Security point	Health affairs	Industrial fund	Real-estate fund	Social development fund	Labour office branch	Water branch	Financial branch	Transport branch	Females education office	Males education office	Females Education administration	Males education administration	Office of municipal services	Municipality centre	Secretariat of municipality	Pensions	Social Insurance	Awqaf (mortmain)	Center of promotion of virtue	Civil affairs	Passport department	Traffic centers			Police station	Police centre	
0	0	0	0	0	0	0	0	0	0	0	0	0	0	0	0	0	0	0	0	0	0	0	0	0	0	0	Om Hulayban (Al	Bilghazi
0	0	0	0	0	0	0	0	0	0	0	0	0	0	0	0	0	0	0	0	0	0	0	0	0	0	0	Ad-Dafeef	Bilghazi
0	0	0	0	0	0	0	0	0	0	0	0	0	0	0	0	0	0	0	0	0	0	0	0	0	0	0	Al Fataha	Bilghazi
0	0	0	0	0	0	0	0	0	0	0	0	0	0	0	0	0	0	0	0	0	0	0	0	0	0	0	Al Batenah	Bilghazi
0	0	0	0	0	0	0	0	0	0	0	0	0	0	0	0	0	0	0	0	0	0	0	0	0	0	0	Al Badiyah	Bilghazi
0	0	0	0	0	0	0	0	0	0	0	0	0	0	0	0	0	0	0	0	0	0	0	0	0	0	0	Qaem Al Arab	Bilghazi
0	0	0	0	0	0	0	0	0	0	0	0	0	0	0	0	0	0	0	0	0	0	0	0	0	0	0	Ar-Rahah	Bilghazi
0	0	0	0	0	0	0	0	0	0	0	0	0	0	0	0	0	0	0	0	0	0	0	0	0	0	0	Mataah	Bilghazi
0	0	0	0	0	0	0	0	0	0	0	0	0	0	0	0	0	0	0	0	0	0	0	0	0	0	0	Mashaereen	Bilghazi
0	0	0	0	0	0	0	0	0	0	0	0	0	0	0	0	0	0	0	0	0	0	0	0	0	0	0	As-Sururi (As-Sarween)	Bilghazi
0	0	0	0	0	0	0	0	0	0	0	0	0	0	0	0	0	0	0	0	0	0	0	0	0	0	0	At-Tulayhi	Bilghazi
0	0	0	0	0	0	0	0	0	0	0	0	0	0	0	0	0	0	0	0	0	0	0	0	0	0	0	Al-Khurma	Bilghazi
0	0	0	0	0	0	0	0	0	0	0	0	0	0	0	0	0	0	0	0	0	0	0	0	0	0	0	Al Orooq	Bilghazi
0	0	0	0	0	0	0	0	0	0	0	0	0	0	0	0	0	0	0	0	0	0	0	0	0	0	0	Al Mesyadah	Bilghazi
0	0	0	0	0	0	0	0	0	0	0	0	0	0	0	0	0	0	0	0	0	0	0	0	0	0	0	Baten Maasharah	Bilghazi
0	0	0	0	0	0	0	0	0	0	0	0	0	0	0	0	0	0	0	0	0	0	0	0	0	0	0	Thaher Al Ghadir	Bilghazi
0	0	0	0	0	0	0	0	0	0	0	0	0	0	0	0	0	0	0	0	0	0	0	0	0	0	0	Thaher Ali Al Qabbi	Bilghazi
0	0	0	0	0	0	0	0	0	0	0	0	0	0	0	0	0	0	0	0	0	0	0	0	0	0	0	Al Jarieh	Bilghazi



## Public services at the populated area level

## Number of Agricultural, Social, Administrative and Public Services and Banking Finance 1-2

Administrative services																								Populated area	Emirate or governorate or municipality			
Security control	Security point	Health affairs	Industrial fund	Real-estate fund	Social development fund	Labour office branch	Water branch	Financial branch	Transport branch	Females education office	Males education office	Females Education administration	Males education administration	Office of municipal services	Municipality centre	Secretariat of municipality	Pensions	Social Insurance	Awqaf (mortmain)	Center of promotion of virtue	Civil affairs	Passport department	Traffic centers			Police station	Police centre	
0	0	0	0	0	0	0	0	0	0	0	0	0	0	0	0	0	0	0	0	0	0	0	0	0	0	0	Al Qaa	Bilghazi
0	0	0	0	0	0	0	0	0	0	0	0	0	0	0	0	0	0	0	0	0	0	0	0	0	0	0	Thaher Al Muntadal	Bilghazi
0	0	0	0	0	0	0	0	0	0	0	0	0	0	0	0	0	0	0	0	0	0	0	0	0	0	0	As-Safa	Bilghazi
0	0	0	0	0	0	0	0	0	0	0	0	0	0	0	0	0	0	0	0	0	0	0	0	0	0	0	Hubayel Hazaf	Bilghazi
0	0	0	0	0	0	0	0	0	0	0	0	0	0	0	0	0	0	0	0	0	0	0	0	0	0	0	Om Thahrah	Bilghazi
0	0	0	0	0	0	0	0	0	0	0	0	0	0	0	0	0	0	0	0	0	0	0	0	0	0	0	Thaher Al Qeaqea	Bilghazi
0	0	0	0	0	0	0	0	0	0	0	0	0	0	0	0	0	0	0	0	0	0	0	0	0	0	0	Hed Waghrah	Bilghazi
0	0	0	0	0	0	0	0	0	0	0	0	0	0	0	0	0	0	0	0	0	0	0	0	0	0	0	Al Magba	Bilghazi
0	0	0	0	0	0	0	0	0	0	0	0	0	0	0	0	0	0	0	0	0	0	0	0	0	0	0	Khatwet Om Nasr	Bilghazi
0	0	0	0	0	0	0	0	0	0	0	0	0	0	0	0	0	0	0	0	0	0	0	0	0	0	0	Hed Al Hazanah	Bilghazi
0	0	0	0	0	0	0	0	0	0	0	0	0	0	0	0	0	0	0	0	0	0	0	0	0	0	0	Thaher Al Muhas	Bilghazi
0	0	0	0	0	0	0	0	0	0	0	0	0	0	0	0	0	0	0	0	0	0	0	0	0	0	0	Al Ghumar	Bilghazi
0	0	0	0	0	0	0	0	0	0	0	0	0	0	0	0	0	0	0	0	0	0	0	0	0	0	0	Hubayel Ar-Razm	Bilghazi
0	0	0	0	0	0	0	0	0	0	0	0	0	0	0	0	0	0	0	0	0	0	0	0	0	0	0	Zaheer Al Haddabah	Bilghazi
0	0	0	0	0	0	0	0	0	0	0	0	0	0	0	0	0	0	0	0	0	0	0	0	0	0	0	Ash-Shuryanah	Bilghazi
0	0	0	0	0	0	0	0	0	0	0	0	0	0	0	0	0	0	0	0	0	0	0	0	0	0	0	Al Mujazem	Bilghazi
0	0	0	0	0	0	0	0	0	0	0	0	0	0	0	0	0	0	0	0	0	0	0	0	0	0	0	Aqwa	Bilghazi
0	0	0	0	0	0	0	0	0	0	0	0	0	0	0	0	0	0	0	0	0	0	0	0	0	0	0	Ree Massyadah	Riaa Massaedah

## Public services at the populated area level

## Number of Agricultural, Social, Administrative and Public Services and Banking Finance 1-2

Administrative services																								Populated area	Emirate or governorate or municipality		
Security control	Security point	Health affairs	Industrial fund	Real-estate fund	Social development fund	Labour office branch	Water branch	Financial branch	Transport branch	Females education office	Males education office	Females Education administration	Males education administration	Office of municipal services	Municipality centre	Secretariat of municipality	Pensions	Social Insurance	Awqaf (mortmain)	Center of promotion of virtue	Civil affairs	Passport department	Traffic centers			Police station	Police centre
0	0	0	0	0	0	0	1	0	0	1	1	0	0	0	1	0	0	0	1	1	0	1	1	0	1	Al-Ardha	Al Aridah
0	0	0	0	0	0	0	0	0	0	0	0	0	0	0	0	0	0	0	0	0	0	0	0	0	0	Al Khalefah	Al Aridah
0	0	0	0	0	0	0	0	0	0	0	0	0	0	0	0	0	0	0	0	0	0	0	0	0	0	Bardan	Al Aridah
0	0	0	0	0	0	0	0	0	0	0	0	0	0	0	0	0	0	0	0	0	0	0	0	0	0	Manfukhah	Al Aridah
0	0	0	0	0	0	0	0	0	0	0	0	0	0	0	0	0	0	0	0	0	0	0	0	0	0	Bathan Al Aala	Al Aridah
0	0	0	0	0	0	0	0	0	0	0	0	0	0	0	0	0	0	0	0	0	0	0	0	0	0	Abo Om Nakhlah	Al Aridah
0	0	0	0	0	0	0	0	0	0	0	0	0	0	0	0	0	0	0	0	0	0	0	0	0	0	Bathan Al Asfal	Al Aridah
0	0	0	0	0	0	0	0	0	0	0	0	0	0	0	0	0	0	0	0	0	0	0	0	0	0	Al Khal	Al Aridah
0	0	0	0	0	0	0	0	0	0	0	0	0	0	0	0	0	0	0	0	0	0	0	0	0	0	Hybail Ash-Sherafi	Al Aridah
0	0	0	0	0	0	0	0	0	0	0	0	0	0	0	0	0	0	0	0	0	0	0	0	0	0	Al Qanaah	Al Aridah
0	0	0	0	0	0	0	0	0	0	0	0	0	0	0	0	0	0	0	0	0	0	0	0	0	0	Qaem Zanbaa	Al Aridah
0	0	0	0	0	0	0	0	0	0	0	0	0	0	0	0	0	0	0	0	0	0	0	0	0	0	Hatbayah	Al Aridah
0	0	0	0	0	0	0	0	0	0	0	0	0	0	0	0	0	0	0	0	0	0	0	0	0	0	Al Muhaddaj Al	Al Aridah
0	0	0	0	0	0	0	0	0	0	0	0	0	0	0	0	0	0	0	0	0	0	0	0	0	0	Samaah	Al Aridah
0	0	0	0	0	0	0	0	0	0	0	0	0	0	0	0	0	0	0	0	0	0	0	0	0	0	Al Hawraa	Al Aridah
0	0	0	0	0	0	0	0	0	0	0	0	0	0	0	0	0	0	0	0	0	0	0	0	0	0	Qaem Al Usharah	Al Aridah
0	0	0	0	0	0	0	0	0	0	0	0	0	0	0	0	0	0	0	0	0	0	0	0	0	0	Abu Al Athrar	Al Aridah
0	0	0	0	0	0	0	0	0	0	0	0	0	0	0	0	0	0	0	0	0	0	0	0	0	0	Abu Al Marw	Al Aridah

## Public services at the populated area level

## Number of Agricultural, Social, Administrative and Public Services and Banking Finance 1-2

Administrative services																								Populated area	Emirate or governorate or municipality		
Security control	Security point	Health affairs	Industrial fund	Real-estate fund	Social development fund	Labour office branch	Water branch	Financial branch	Transport branch	Females education office	Males education office	Females Education administration	Males education administration	Office of municipal services	Municipality centre	Secretariat of municipality	Pensions	Social Insurance	Awqaf (mortmain)	Center of promotion of virtue	Civil affairs	Passport department	Traffic centers			Police station	Police centre
0	0	0	0	0	0	0	0	0	0	0	0	0	0	0	0	0	0	0	0	0	0	0	0	0	0	Al Mahlabah	Al Aridah
0	0	0	0	0	0	0	0	0	0	0	0	0	0	0	0	0	0	0	0	0	0	0	0	0	0	Al Mahshami	Al Aridah
0	0	0	0	0	0	0	0	0	0	0	0	0	0	0	0	0	0	0	0	0	0	0	0	0	0	Al Hanabah	Al Aridah
0	0	0	0	0	0	0	0	0	0	0	0	0	0	0	0	0	0	0	0	0	0	0	0	0	0	Al Aqs	Al Aridah
0	0	0	0	0	0	0	0	0	0	0	0	0	0	0	0	0	0	0	0	0	0	0	0	0	0	Quwaid Az-Zabarah	Al Aridah
0	0	0	0	0	0	0	0	0	0	0	0	0	0	0	0	0	0	0	0	0	0	0	0	0	0	Al Monjarah	Al Aridah
0	0	0	0	0	0	0	0	0	0	0	0	0	0	0	0	0	0	0	0	0	0	0	0	0	0	Abu Al Henayah	Al Aridah
0	0	0	0	0	0	0	0	0	0	0	0	0	0	0	0	0	0	0	0	0	0	0	0	0	0	Al Maghreb	Al Aridah
0	0	0	0	0	0	0	0	0	0	0	0	0	0	0	0	0	0	0	0	0	0	0	0	0	0	Ar-Rakaah	Al Aridah
0	0	0	0	0	0	0	0	0	0	0	0	0	0	0	0	0	0	0	0	0	0	0	0	0	0	Al Hasabah	Al Aridah
0	0	0	0	0	0	0	0	0	0	0	0	0	0	0	0	0	0	0	0	0	0	0	0	0	0	Ben Al Zubur	Al Aridah
0	0	0	0	0	0	0	0	0	0	0	0	0	0	0	0	0	0	0	0	0	0	0	0	0	0	Ben Ar-Radeef	Al Aridah
0	0	0	0	0	0	0	0	0	0	0	0	0	0	0	0	0	0	0	0	0	0	0	0	0	0	Ash-Shabat Az-Zarqaa	Al Aridah
0	0	0	0	0	0	0	0	0	0	0	0	0	0	0	0	0	0	0	0	0	0	0	0	0	0	Al Marwah	Al Aridah
0	0	0	0	0	0	0	0	0	0	0	0	0	0	0	0	0	0	0	0	0	0	0	0	0	0	Ben Ar-Ruzum	Al Aridah
0	0	0	0	0	0	0	0	0	0	0	0	0	0	0	0	0	0	0	0	0	0	0	0	0	0	Qaem Al Uqum Al Fajr	Al Aridah
0	0	0	0	0	0	0	0	0	0	0	0	0	0	0	0	0	0	0	0	0	0	0	0	0	0	Abak	Al Aridah
0	0	0	0	0	0	0	0	0	0	0	0	0	0	0	0	0	0	0	0	0	0	0	0	0	0	Al Maskyah	Al Aridah

## Public services at the populated area level

## Number of Agricultural, Social, Administrative and Public Services and Banking Finance 1-2

Administrative services																								Populated area	Emirate or governorate or municipality		
Security control	Security point	Health affairs	Industrial fund	Real-estate fund	Social development fund	Labour office branch	Water branch	Financial branch	Transport branch	Females education office	Males education office	Females Education administration	Males education administration	Office of municipal services	Municipality centre	Secretariat of municipality	Pensions	Social Insurance	Awqaf (mortmain)	Center of promotion of virtue	Civil affairs	Passport department	Traffic centers			Police station	Police centre
0	0	0	0	0	0	0	0	0	0	0	0	0	0	0	0	0	0	0	0	0	0	0	0	0	0	Aqaba	Al Aridah
0	0	0	0	0	0	0	0	0	0	0	0	0	0	0	0	0	0	0	0	0	0	0	0	0	0	Khabatah	Al Aridah
0	0	0	0	0	0	0	0	0	0	0	0	0	0	0	0	0	0	0	0	0	0	0	0	0	0	Al Qullal	Al Aridah
0	0	0	0	0	0	0	0	0	0	0	0	0	0	0	0	0	0	0	0	0	0	0	0	0	0	Al Araqah	Al Aridah
0	0	0	0	0	0	0	0	0	0	0	0	0	0	0	0	0	0	0	0	0	0	0	0	0	0	Al Jumaymah	Al Aridah
0	0	0	0	0	0	0	0	0	0	0	0	0	0	0	0	0	0	0	0	0	0	0	0	0	0	As-Sayyal	Al Aridah
0	0	0	0	0	0	0	0	0	0	0	0	0	0	0	0	0	0	0	0	0	0	0	0	0	0	Az-Zahrani	Al Aridah
0	0	0	0	0	0	0	0	0	0	0	0	0	0	0	0	0	0	0	0	0	0	0	0	0	0	Ath-Thawaher	Al Aridah
0	0	0	0	0	0	0	0	0	0	0	0	0	0	0	0	0	0	0	0	0	0	0	0	0	0	Zuwaid As-Sarahah	Al Aridah
0	0	0	0	0	0	0	0	0	0	0	0	0	0	0	0	0	0	0	0	0	0	0	0	0	0	Qulet An-Naydayn	Al Aridah
0	0	0	0	0	0	0	0	0	0	0	0	0	0	0	0	0	0	0	0	0	0	0	0	0	0	Hayaf Qafa	Al Aridah
0	0	0	0	0	0	0	0	0	0	0	0	0	0	0	0	0	0	0	0	0	0	0	0	0	0	Bardan	Al Aridah
0	0	0	0	0	0	0	0	0	0	0	0	0	0	0	0	0	0	0	0	0	0	0	0	0	0	Al Ola	Al Aridah
0	0	0	0	0	0	0	0	0	0	0	0	0	0	0	0	0	0	0	0	0	0	0	0	0	0	Al Araq	Al Aridah
0	0	0	0	0	0	0	0	0	0	0	0	0	0	0	0	0	0	0	0	0	0	0	0	0	0	Badi	Al Aridah
0	0	0	0	0	0	0	0	0	0	0	0	0	0	0	0	0	0	0	0	0	0	0	0	0	0	Ar-Rahah	Al Aridah
0	0	0	0	0	0	0	0	0	0	0	0	0	0	0	0	0	0	0	0	0	0	0	0	0	0	Darb Al Naja	Al Aridah
0	0	0	0	0	0	0	0	0	0	0	0	0	0	0	0	0	0	0	0	0	0	0	0	0	0	Zuwyer Al Athyah	Al Aridah

## Public services at the populated area level

## Number of Agricultural, Social, Administrative and Public Services and Banking Finance 1-2

Administrative services																								Populated area	Emirate or governorate or municipality		
Security control	Security point	Health affairs	Industrial fund	Real-estate fund	Social development fund	Labour office branch	Water branch	Financial branch	Transport branch	Females education office	Males education office	Females Education administration	Males education administration	Office of municipal services	Municipality centre	Secretariat of municipality	Pensions	Social Insurance	Awqaf (mortmain)	Center of promotion of virtue	Civil affairs	Passport department	Traffic centers			Police station	Police centre
0	0	0	0	0	0	0	0	0	0	0	0	0	0	0	0	0	0	0	0	0	0	0	0	0	0	Al Marwa	Al Aridah
0	0	0	0	0	0	0	0	0	0	0	0	0	0	0	0	0	0	0	0	0	0	0	0	0	0	Kheran	Al Aridah
0	0	0	0	0	0	0	0	0	0	0	0	0	0	0	0	0	0	0	0	0	0	0	0	0	0	Za Om Karabah	Al Aridah
0	0	0	0	0	0	0	0	0	0	0	0	0	0	0	0	0	0	0	0	0	0	0	0	0	0	Al Mashrafeyat	Al Aridah
0	0	0	0	0	0	0	0	0	0	0	0	0	0	0	0	0	0	0	0	0	0	0	0	0	0	Al Karrus	Al Aridah
0	0	0	0	0	0	0	0	0	0	0	0	0	0	0	0	0	0	0	0	0	0	0	0	0	0	Al Huqbah	Al Aridah
0	0	0	0	0	0	0	0	0	0	0	0	0	0	0	0	0	0	0	0	0	0	0	0	0	0	Ser Al Harajah	Al Aridah
0	0	0	0	0	0	0	0	0	0	0	0	0	0	0	0	0	0	0	0	0	0	0	0	0	0	Qahman	Al Aridah
0	0	0	0	0	0	0	0	0	0	0	0	0	0	0	0	0	0	0	0	0	0	0	0	0	0	Al Meshhar	Al Aridah
1	0	0	0	0	0	0	0	0	0	0	0	0	0	0	0	0	0	0	0	0	0	0	0	0	0	Al Khtwah	Al Aridah
0	0	0	0	0	0	0	0	0	0	0	0	0	0	0	0	0	0	0	0	0	0	0	0	0	0	As-Suqaib	Al Aridah
0	0	0	0	0	0	0	0	0	0	0	0	0	0	0	0	0	0	0	0	0	0	0	0	0	0	Hasan	Al Aridah
0	0	0	0	0	0	0	0	0	0	0	0	0	0	0	0	0	0	0	0	0	0	0	0	0	0	Al Muhalah	Al Aridah
0	0	0	0	0	0	0	0	0	0	0	0	0	0	0	0	0	0	0	0	0	0	0	0	0	0	Hanbat	Al Aridah
0	0	0	0	0	0	0	0	0	0	0	0	0	0	0	0	0	0	0	0	0	0	0	0	0	0	Arbad Al Ghubur	Al Aridah
0	0	0	0	0	0	0	0	0	0	0	0	0	0	0	0	0	0	0	0	0	0	0	0	0	0	Al Khutum	Al Aridah
0	0	0	0	0	0	0	0	0	0	0	0	0	0	0	0	0	0	0	0	0	0	0	0	0	0	Al Quraah	Al Aridah
0	0	0	0	0	0	0	0	0	0	0	0	0	0	0	0	0	0	0	0	0	0	0	0	0	0	Al Manqaz	Al Aridah

## Public services at the populated area level

## Number of Agricultural, Social, Administrative and Public Services and Banking Finance 1-2

Administrative services																								Populated area	Emirate or governorate or municipality			
Security control	Security point	Health affairs	Industrial fund	Real-estate fund	Social development fund	Labour office branch	Water branch	Financial branch	Transport branch	Females education office	Males education office	Females Education administration	Males education administration	Office of municipal services	Municipality centre	Secretariat of municipality	Pensions	Social Insurance	Awqaf (mortmain)	Center of promotion of virtue	Civil affairs	Passport department	Traffic centers			Police station	Police centre	
0	0	0	0	0	0	0	0	0	0	0	0	0	0	0	0	0	0	0	0	0	0	0	0	0	0	0	Al Adan	Al Aridah
0	0	0	0	0	0	0	0	0	0	0	0	0	0	0	0	0	0	0	0	0	0	0	0	0	0	0	Khatw As-Seri	Al Aridah
0	0	0	0	0	0	0	0	0	0	0	0	0	0	0	0	0	0	0	0	0	0	0	0	0	0	0	Al Meshbab	Al Aridah
0	0	0	0	0	0	0	0	0	0	0	0	0	0	0	0	0	0	0	0	0	0	0	0	0	0	0	Al Jumalayn	Al Aridah
0	0	0	0	0	0	0	0	0	0	0	0	0	0	0	0	0	0	0	0	0	0	0	0	0	0	0	Al Bazakh	Al Aridah
0	0	0	0	0	0	0	0	0	0	0	0	0	0	0	0	0	0	0	0	0	0	0	0	0	0	0	Al Abbasi	Al Aridah
0	0	0	0	0	0	0	0	0	0	0	0	0	0	0	0	0	0	0	0	0	0	0	0	0	0	0	Al Mashbah	Al Aridah
0	0	0	0	0	0	0	0	0	0	0	0	0	0	0	0	0	0	0	0	0	0	0	0	0	0	0	Al Guhayrah	Al Aridah
0	0	0	0	0	0	0	0	0	0	0	0	0	0	0	0	0	0	0	0	0	0	0	0	0	0	0	Merah Az-Zeaab	Al Aridah
0	0	0	0	0	0	0	0	0	0	0	0	0	0	0	0	0	0	0	0	0	0	0	0	0	0	0	Al Mansourah	Al Aridah
0	0	0	0	0	0	0	0	0	0	0	0	0	0	0	0	0	0	0	0	0	0	0	0	0	0	0	Thaher Al Jafanah	Al Aridah
0	0	0	0	0	0	0	0	0	0	0	0	0	0	0	0	0	0	0	0	0	0	0	0	0	0	0	Al Athala	Al Aridah
0	0	0	0	0	0	0	0	0	0	0	0	0	0	0	0	0	0	0	0	0	0	0	0	0	0	0	Ad-Dughur	Al Aridah
0	0	0	0	0	0	0	0	0	0	0	0	0	0	0	0	0	0	0	0	0	0	0	0	0	0	0	Al Gabanah	Al Aridah
0	0	0	0	0	0	0	0	0	0	0	0	0	0	0	0	0	0	0	0	0	0	0	0	0	0	0	As-Salaf	Al Aridah
0	0	0	0	0	0	0	0	0	0	0	0	0	0	0	0	0	0	0	0	0	0	0	0	0	0	0	Ar-Raqah	Al Aridah
0	0	0	0	0	0	0	0	0	0	0	0	0	0	0	0	0	0	0	0	0	0	0	0	0	0	0	Al Jabjabah	Al Aridah
0	0	0	0	0	0	0	0	0	0	0	0	0	0	0	0	0	0	0	0	0	0	0	0	0	0	0	Al Baharah	Al Aridah

## Public services at the populated area level

## Number of Agricultural, Social, Administrative and Public Services and Banking Finance 1-2

Administrative services																								Populated area	Emirate or governorate or municipality		
Security control	Security point	Health affairs	Industrial fund	Real-estate fund	Social development fund	Labour office branch	Water branch	Financial branch	Transport branch	Females education office	Males education office	Females Education administration	Males education administration	Office of municipal services	Municipality centre	Secretariat of municipality	Pensions	Social Insurance	Awqaf (mortmain)	Center of promotion of virtue	Civil affairs	Passport department	Traffic centers			Police station	Police centre
0	0	0	0	0	0	0	0	0	0	0	0	0	0	0	0	0	0	0	0	0	0	0	0	0	0	Al Magareen	Al Aridah
0	0	0	0	0	0	0	0	0	0	0	0	0	0	0	0	0	0	0	0	0	0	0	0	0	0	Al Haraqah	Al Aridah
0	0	0	0	0	0	0	0	0	0	0	0	0	0	0	0	0	0	0	0	0	0	0	0	0	0	Om Hasteer	Al Aridah
0	0	0	0	0	0	0	0	0	0	0	0	0	0	0	0	0	0	0	0	0	0	0	0	0	0	As-Salmeen	Al Aridah
0	0	0	0	0	0	0	0	0	0	0	0	0	0	0	0	0	0	0	0	0	0	0	0	0	0	Al Bazakh	Al Aridah
0	0	0	0	0	0	0	0	0	0	0	0	0	0	0	0	0	0	0	0	0	0	0	0	0	0	Al Batanah	Al Aridah
0	0	0	0	0	0	0	0	0	0	0	0	0	0	0	0	0	0	0	0	0	0	0	0	0	0	Rahab	Al Aridah
0	0	0	0	0	0	0	0	0	0	0	0	0	0	0	0	0	0	0	0	0	0	0	0	0	0	Al Juhyrah Al Al Hashedi	Al Aridah
0	0	0	0	0	0	0	0	0	0	0	0	0	0	0	0	0	0	0	0	0	0	0	0	0	0	Ad-Damoun	Al Aridah
0	0	0	0	0	0	0	0	0	0	0	0	0	0	0	0	0	0	0	0	0	0	0	0	0	0	Al Ghawyah	Al Aridah
0	0	0	0	0	0	0	0	0	0	0	0	0	0	0	0	0	0	0	0	0	0	0	0	0	0	Khumayah	Al Aridah
0	0	0	0	0	0	0	0	0	0	0	0	0	0	0	0	0	0	0	0	0	0	0	0	0	0	Al Masbah	Al Aridah
0	0	0	0	0	0	0	0	0	0	0	0	0	0	0	0	0	0	0	0	0	0	0	0	0	0	Al Kharashah	Al Aridah
0	0	0	0	0	0	0	0	0	0	0	0	0	0	0	0	0	0	0	0	0	0	0	0	0	0	Khalefah Om Jabr	Al Aridah
0	0	0	0	0	0	0	0	0	0	0	0	0	0	0	0	0	0	0	0	0	0	0	0	0	0	Wadi As-Sahyah	Al Aridah
0	0	0	0	0	0	0	0	0	0	0	0	0	0	0	0	0	0	0	0	0	0	0	0	0	0	Kenan	Al Aridah
0	0	0	0	0	0	0	0	0	0	0	0	0	0	0	0	0	0	0	0	0	0	0	0	0	0	Ash-Shuaba	Al Aridah
0	0	0	0	0	0	0	0	0	0	0	0	0	0	0	0	0	0	0	0	0	0	0	0	0	0	Marah Al Arashyah	Al Aridah

## Public services at the populated area level

## Number of Agricultural, Social, Administrative and Public Services and Banking Finance 1-2

Administrative services																								Populated area	Emirate or governorate or municipality			
Security control	Security point	Health affairs	Industrial fund	Real-estate fund	Social development fund	Labour office branch	Water branch	Financial branch	Transport branch	Females education office	Males education office	Females Education administration	Males education administration	Office of municipal services	Municipality centre	Secretariat of municipality	Pensions	Social Insurance	Awqaf (mortmain)	Center of promotion of virtue	Civil affairs	Passport department	Traffic centers			Police station	Police centre	
0	0	0	0	0	0	0	0	0	0	0	0	0	0	0	0	0	0	0	0	0	0	0	0	0	0	0	Al Maaleeq	Al Aridah
0	0	0	0	0	0	0	0	0	0	0	0	0	0	0	0	0	0	0	0	0	0	0	0	0	0	0	Hybail Al Maliki	Al Aridah
0	0	0	0	0	0	0	0	0	0	0	0	0	0	0	0	0	0	0	0	0	0	0	0	0	0	0	Al Masawedah As-Sawdi	Al Aridah
0	0	0	0	0	0	0	0	0	0	0	0	0	0	0	0	0	0	0	0	0	0	0	0	0	0	0	Al Mesbah	Al Aridah
0	0	0	0	0	0	0	0	0	0	0	0	0	0	0	0	0	0	0	0	0	0	0	0	0	0	0	Aj-Jowar	Al Aridah
0	0	0	0	0	0	0	0	0	0	0	0	0	0	0	0	0	0	0	0	0	0	0	0	0	0	0	Al Masmaah	Al Aridah
0	0	0	0	0	0	0	0	0	0	0	0	0	0	0	0	0	0	0	0	0	0	0	0	0	0	0	Arqudah	Al Aridah
0	0	0	0	0	0	0	0	0	0	0	0	0	0	0	0	0	0	0	0	0	0	0	0	0	0	0	Ser Ar-Rubae	Al Aridah
0	0	0	0	0	0	0	0	0	0	0	0	0	0	0	0	0	0	0	0	0	0	0	0	0	0	0	Al Mezraq	Al Aridah
0	0	0	0	0	0	0	0	0	0	0	0	0	0	0	0	0	0	0	0	0	0	0	0	0	0	0	Om Ad-Dud Al-Olya	Al Aridah
0	0	0	0	0	0	0	0	0	0	0	0	0	0	0	0	0	0	0	0	0	0	0	0	0	0	0	Al Kharq	Al Aridah
0	0	0	0	0	0	0	0	0	0	0	0	0	0	0	0	0	0	0	0	0	0	0	0	0	0	0	Al Mabeet	Al Aridah
0	0	0	0	0	0	0	0	0	0	0	0	0	0	0	0	0	0	0	0	0	0	0	0	0	0	0	Al Qanabir	Al Aridah
0	0	0	0	0	0	0	0	0	0	0	0	0	0	0	0	0	0	0	0	0	0	0	0	0	0	0	Araq	Al Aridah
0	0	0	0	0	0	0	0	0	0	0	0	0	0	0	0	0	0	0	0	0	0	0	0	0	0	0	Al Qabr	Al Aridah
0	0	0	0	0	0	0	0	0	0	0	0	0	0	0	0	0	0	0	0	0	0	0	0	0	0	0	Al Oqalah Al Orooq	Al Aridah
0	0	0	0	0	0	0	0	0	0	0	0	0	0	0	0	0	0	0	0	0	0	0	0	0	0	0	As-Salamah	Al Aridah
0	0	0	0	0	0	0	0	0	0	0	0	0	0	0	0	0	0	0	0	0	0	0	0	0	0	0	Abo Sabelah	Al Aridah



## Public services at the populated area level

## Number of Agricultural, Social, Administrative and Public Services and Banking Finance 1-2

Administrative services																								Populated area	Emirate or governorate or municipality		
Security control	Security point	Health affairs	Industrial fund	Real-estate fund	Social development fund	Labour office branch	Water branch	Financial branch	Transport branch	Females education office	Males education office	Females Education administration	Males education administration	Office of municipal services	Municipality centre	Secretariat of municipality	Pensions	Social Insurance	Awqaf (mortmain)	Center of promotion of virtue	Civil affairs	Passport department	Traffic centers			Police station	Police centre
0	0	0	0	0	0	0	0	0	0	0	0	0	0	0	0	0	0	0	0	0	0	0	0	0	0	Ad-Dahrah	Al Aridah
0	0	0	0	0	0	0	0	0	0	0	0	0	0	0	0	0	0	0	0	0	0	0	0	0	0	Marawi Al Khabrayah	Al Aridah
0	0	0	0	0	0	0	0	0	0	0	0	0	0	0	0	0	0	0	0	0	0	0	0	0	0	Abo Al Asherah	Al Aridah
0	0	0	0	0	0	0	0	0	0	0	0	0	0	0	0	0	0	0	0	0	0	0	0	0	0	Al Husamah	Al Aridah
0	0	0	0	0	0	0	0	0	0	0	0	0	0	0	0	0	0	0	0	0	0	0	0	0	0	Al Lawat	Al Aridah
0	0	0	0	0	0	0	0	0	0	0	0	0	0	0	0	0	0	0	0	0	0	0	0	0	0	Al Magazee	Qais
0	0	0	0	0	0	0	0	0	0	0	0	0	0	0	0	0	0	0	0	0	0	0	0	0	0	As-Saadi	Qais
0	0	0	0	0	0	0	0	0	0	0	0	0	0	0	0	0	0	0	0	0	0	0	0	0	0	Lahj Al Qelaa	Qais
0	0	0	0	0	0	0	0	0	0	0	0	0	0	0	0	0	0	0	0	0	0	0	0	0	0	Al Qasba	Al Qasba
0	0	0	0	0	0	0	0	0	0	0	0	0	0	0	0	0	0	0	0	0	0	0	0	0	0	Dabeer	Al Qasba
0	0	0	0	0	0	0	0	0	0	0	0	0	0	0	0	0	0	0	0	0	0	0	0	0	0	Al Hanbakah	Al Qasba
0	0	0	0	0	0	0	0	0	0	0	0	0	0	0	0	0	0	0	0	0	0	0	0	0	0	Ar-Rateel	Al Qasba
0	0	0	0	0	0	0	0	0	0	0	0	0	0	0	0	0	0	0	0	0	0	0	0	0	0	Al Manakei	Al Qasba
0	0	0	0	0	0	0	0	0	0	0	0	0	0	0	0	0	0	0	0	0	0	0	0	0	0	Al Dahla	Al Qasba
0	0	0	0	0	0	0	0	0	0	0	0	0	0	0	0	0	0	0	0	0	0	0	0	0	0	Qamaran	Al Qasba
0	0	0	0	0	0	0	0	0	0	0	0	0	0	0	0	0	0	0	0	0	0	0	0	0	0	Muateq Al Asm	Al Qasba
0	0	0	0	0	0	0	0	0	0	0	0	0	0	0	0	0	0	0	0	0	0	0	0	0	0	Al Ozon and Al Waqei	Al Qasba
0	0	0	0	0	0	0	0	0	0	0	0	0	0	0	0	0	0	0	0	0	0	0	0	0	0	Zuber Hamyah	Al Qasba

## Public services at the populated area level

## Number of Agricultural, Social, Administrative and Public Services and Banking Finance 1-2

Administrative services																								Populated area	Emirate or governorate or municipality		
Security control	Security point	Health affairs	Industrial fund	Real-estate fund	Social development fund	Labour office branch	Water branch	Financial branch	Transport branch	Females education office	Males education office	Females Education administration	Males education administration	Office of municipal services	Municipality centre	Secretariat of municipality	Pensions	Social Insurance	Awqaf (mortmain)	Center of promotion of virtue	Civil affairs	Passport department	Traffic centers			Police station	Police centre
0	0	0	0	0	0	0	0	0	0	0	0	0	0	0	0	0	0	0	0	0	0	0	0	0	0	Al Jumaymah	Al Qasba
0	0	0	0	0	0	0	0	0	0	0	0	0	0	0	0	0	0	0	0	0	0	0	0	0	0	Gharbye Al Ateef	Al Qasba
0	0	0	0	0	0	0	0	0	0	0	0	0	0	0	0	0	0	0	0	0	0	0	0	0	0	Al Kouab	Al Qasba
0	0	0	0	0	0	0	0	0	0	0	0	0	0	0	0	0	0	0	0	0	0	0	0	0	0	Ar-Radfayn	Al Qasba
0	0	0	0	0	0	0	0	0	0	0	0	0	0	0	0	0	0	0	0	0	0	0	0	0	0	Zuber Al Affar	Al Qasba
0	0	0	0	0	0	0	0	0	0	0	0	0	0	0	0	0	0	0	0	0	0	0	0	0	0	Maamal Safei	Al Qasba
0	0	0	0	0	0	0	0	0	0	0	0	0	0	0	0	0	0	0	0	0	0	0	0	0	0	Al Khayei	Al Qasba
0	0	0	0	0	0	0	0	0	0	0	0	0	0	0	0	0	0	0	0	0	0	0	0	0	0	Ash-Shuaba	Al Qasba
0	0	0	0	0	0	0	0	0	0	0	0	0	0	0	0	0	0	0	0	0	0	0	0	0	0	Dagher Al Melaha	Al Qasba
0	0	0	0	0	0	0	0	0	0	0	0	0	0	0	0	0	0	0	0	0	0	0	0	0	0	Qaem Ahmadeni	Al Qasba
0	0	0	0	0	0	0	0	0	0	0	0	0	0	0	0	0	0	0	0	0	0	0	0	0	0	Al Humayraa	Humayraa
0	0	0	0	0	0	0	0	0	0	0	0	0	0	0	0	0	0	0	0	0	0	0	0	0	0	Qarn Om Khangaf	Humayraa
0	0	0	0	0	0	0	0	0	0	0	0	0	0	0	0	0	0	0	0	0	0	0	0	0	0	Ar-Raaq	Humayraa
0	0	0	0	0	0	0	0	0	0	0	0	0	0	0	0	0	0	0	0	0	0	0	0	0	0	Al Oshwa Al Janubiyah	Humayraa
0	0	0	0	0	0	0	0	0	0	0	0	0	0	0	0	0	0	0	0	0	0	0	0	0	0	Al Nubyaa Al Gharbya	Humayraa
0	0	0	0	0	0	0	0	0	0	0	0	0	0	0	0	0	0	0	0	0	0	0	0	0	0	Al Haraqah	Humayraa
0	0	0	0	0	0	0	0	0	0	0	0	0	0	0	0	0	0	0	0	0	0	0	0	0	0	Al Hunayah	Humayraa
0	0	0	0	0	0	0	0	0	0	0	0	0	0	0	0	0	0	0	0	0	0	0	0	0	0	As-Samrah	Humayraa

## Public services at the populated area level

## Number of Agricultural, Social, Administrative and Public Services and Banking Finance 1-2

Administrative services																								Populated area	Emirate or governorate or municipality			
Security control	Security point	Health affairs	Industrial fund	Real-estate fund	Social development fund	Labour office branch	Water branch	Financial branch	Transport branch	Females education office	Males education office	Females Education administration	Males education administration	Office of municipal services	Municipality centre	Secretariat of municipality	Pensions	Social Insurance	Awqaf (mortmain)	Center of promotion of virtue	Civil affairs	Passport department	Traffic centers			Police station	Police centre	
0	0	0	0	0	0	0	0	0	0	0	0	0	0	0	0	0	0	0	0	0	0	0	0	0	0	0	Al Haqu Al Aala	Humayraa
0	0	0	0	0	0	0	0	0	0	0	0	0	0	0	0	0	0	0	0	0	0	0	0	0	0	0	Al Qunbelah	Humayraa
0	0	0	0	0	0	0	0	0	0	0	0	0	0	0	0	0	0	0	0	0	0	0	0	0	0	0	Al Muaqar	Humayraa
0	0	0	0	0	0	0	0	0	0	0	0	0	0	0	0	0	0	0	0	0	0	0	0	0	0	0	Al Oshwa	Humayraa
0	0	0	0	0	0	0	0	0	0	0	0	0	0	0	0	0	0	0	0	0	0	0	0	0	0	0	Al Nubyaa Ash-	Humayraa
0	0	0	0	0	0	0	0	0	0	0	0	0	0	0	0	0	0	0	0	0	0	0	0	0	0	0	Khalef As-Sayabah	Humayraa
0	0	0	0	0	0	0	0	0	0	0	0	0	0	0	0	0	0	0	0	0	0	0	0	0	0	0	Maaramah	Humayraa
0	0	0	0	0	0	0	0	0	0	0	0	0	0	0	0	0	0	0	0	0	0	0	0	0	0	0	Thawat Ar-Rejelayn	Humayraa
0	0	0	0	0	0	0	0	0	0	0	0	0	0	0	0	0	0	0	0	0	0	0	0	0	0	0	Al Mazheter	Humayraa
0	0	0	0	0	0	0	0	0	0	0	0	0	0	0	0	0	0	0	0	0	0	0	0	0	0	0	Ash-Shara	Humayraa
0	0	0	0	0	0	0	0	0	0	0	0	0	0	0	0	0	0	0	0	0	0	0	0	0	0	0	Al Hayf	Humayraa
0	0	0	0	0	0	0	0	0	0	0	0	0	0	1	0	0	0	0	0	0	0	0	0	0	0	0	Ash-Sharqi	Humayraa
0	0	0	0	0	0	0	0	0	0	0	0	0	0	0	0	0	0	0	0	0	0	0	0	0	0	0	Al Qabeel	Humayraa
0	0	0	0	0	0	0	0	0	0	0	0	0	0	0	0	0	0	0	0	0	0	0	0	0	0	0	Ar-Rad	Humayraa
0	0	0	0	0	0	0	0	0	0	0	0	0	0	0	0	0	0	0	0	0	0	0	0	0	0	0	Alghaidaniah	Humayraa
0	0	0	0	0	0	0	0	0	0	0	0	0	0	0	0	0	0	0	0	0	0	0	0	0	0	0	Al Ghatyan	Humayraa
0	0	0	0	0	0	0	0	0	0	0	0	0	0	0	0	0	0	0	0	0	0	0	0	0	0	0	Radhet Hawtan	Humayraa
0	0	0	0	0	0	0	0	0	0	0	0	0	0	0	0	0	0	0	0	0	0	0	0	0	0	0	Al Hanabah	Humayraa

## Public services at the populated area level

## Number of Agricultural, Social, Administrative and Public Services and Banking Finance 1-2

Administrative services																								Populated area	Emirate or governorate or municipality			
Security control	Security point	Health affairs	Industrial fund	Real-estate fund	Social development fund	Labour office branch	Water branch	Financial branch	Transport branch	Females education office	Males education office	Females Education administration	Males education administration	Office of municipal services	Municipality centre	Secretariat of municipality	Pensions	Social Insurance	Awqaf (mortmain)	Center of promotion of virtue	Civil affairs	Passport department	Traffic centers			Police station	Police centre	
0	0	0	0	0	0	0	0	0	0	0	0	0	0	0	0	0	0	0	0	0	0	0	0	0	0	0	Qaem Al Muatan	Humayraa
0	0	0	0	0	0	0	0	0	0	0	0	0	0	0	0	0	0	0	0	0	0	0	0	0	0	0	Raeyet Al Beshamah	Humayraa
0	0	0	0	0	0	0	0	0	0	0	0	0	0	0	0	0	0	0	0	0	0	0	0	0	0	0	Khalefet Al Barq	Humayraa
0	0	0	0	0	0	0	0	0	0	0	0	0	0	0	0	0	0	0	0	0	0	0	0	0	0	0	Ash-Shurayfat	Humayraa
0	0	0	0	0	0	0	0	0	0	0	0	0	0	0	0	0	0	0	0	0	0	0	0	0	0	0	Ad-Dahar	Humayraa
0	0	0	0	0	0	0	0	0	0	0	0	0	0	0	0	0	0	0	0	0	0	0	0	0	0	0	Ad-Daqiyqah	Humayraa
0	0	0	0	0	0	0	0	0	0	0	0	0	0	0	0	0	0	0	0	0	0	0	0	0	0	0	Al Sayabah	Humayraa
0	0	0	0	0	0	0	0	0	0	0	0	0	0	0	0	0	0	0	0	0	0	0	0	0	0	0	Hayal	Humayraa
0	0	0	0	0	0	0	0	0	0	0	0	0	0	0	0	0	0	0	0	0	0	0	0	0	0	0	Kursi Al Dayer	Humayraa
0	0	0	0	0	0	0	0	0	0	0	0	0	0	0	0	0	0	0	0	0	0	0	0	0	0	0	Al Mughayrat	Humayraa
0	0	0	0	0	0	0	0	0	0	0	0	0	0	0	0	0	0	0	0	0	0	0	0	0	0	0	Awjabah	Humayraa
0	0	0	0	0	0	0	0	0	0	0	0	0	0	0	0	0	0	0	0	0	0	0	0	0	0	0	Al-Khurma	Humayraa
0	0	0	0	0	0	0	0	0	0	0	0	0	0	0	0	0	0	0	0	0	0	0	0	0	0	0	Al Jawa	Humayraa
0	0	0	0	0	0	0	0	0	0	0	0	0	0	0	0	0	0	0	0	0	0	0	0	0	0	0	Al Quraah	Humayraa
0	0	0	0	0	0	0	1	0	0	1	1	0	0	0	1	0	0	0	1	1	0	1	1	0	1	1	Ad-Darb	Ad Darb
0	0	0	0	0	0	0	0	0	0	0	0	0	0	0	0	0	0	0	0	0	0	0	0	0	0	0	Muthalath Ad-Darb	Ad Darb
0	0	0	0	0	0	0	0	0	0	0	0	0	0	0	0	0	0	0	0	0	0	0	0	0	0	0	Al Qadab	Ad Darb
0	0	0	0	0	0	0	0	0	0	0	0	0	0	0	0	0	0	0	0	0	0	0	0	0	0	0	Al Horuf	Ad Darb

## Public services at the populated area level

## Number of Agricultural, Social, Administrative and Public Services and Banking Finance 1-2

Administrative services																								Populated area	Emirate or governorate or municipality		
Security control	Security point	Health affairs	Industrial fund	Real-estate fund	Social development fund	Labour office branch	Water branch	Financial branch	Transport branch	Females education office	Males education office	Females Education administration	Males education administration	Office of municipal services	Municipality centre	Secretariat of municipality	Pensions	Social Insurance	Awqaf (mortmain)	Center of promotion of virtue	Civil affairs	Passport department	Traffic centers			Police station	Police centre
0	0	0	0	0	0	0	0	0	0	0	0	0	0	0	0	0	0	0	0	0	0	0	0	0	0	Ramlan Ad-Darb	Ad Darb
0	0	0	0	0	0	0	0	0	0	0	0	0	0	0	0	0	0	0	0	0	0	0	0	0	0	Al Huwaya	Ad Darb
0	0	0	0	0	0	0	0	0	0	0	0	0	0	0	0	0	0	0	0	0	0	0	0	0	0	Samrah Al Jad	Ad Darb
0	0	0	0	0	0	0	0	0	0	0	0	0	0	0	0	0	0	0	0	0	0	0	0	0	0	Om Al Hanashan	Ad Darb
0	0	0	0	0	0	0	0	0	0	0	0	0	0	0	0	0	0	0	0	0	0	0	0	0	0	Al Ghoreif	Ad Darb
0	0	0	0	0	0	0	0	0	0	0	0	0	0	0	0	0	0	0	0	0	0	0	0	0	0	Hayjat Ramlan	Ad Darb
0	0	0	0	0	0	0	0	0	0	0	0	0	0	0	0	0	0	0	0	0	0	0	0	0	0	Al Kadarah	Ad Darb
0	0	0	0	0	0	0	0	0	0	0	0	0	0	0	0	0	0	0	0	0	0	0	0	0	0	Al Qawmah	Ad Darb
0	0	0	0	0	0	0	0	0	0	0	0	0	0	0	0	0	0	0	0	0	0	0	0	0	0	Juhr	Ad Darb
0	0	0	0	0	0	0	0	0	0	0	0	0	0	0	0	0	0	0	0	0	0	0	0	0	0	Qarar	Ad Darb
0	0	0	0	0	0	0	0	0	0	0	0	0	0	0	0	0	0	0	0	0	0	0	0	0	0	Al Qaem Al Aala	Ad Darb
0	0	0	0	0	0	0	0	0	0	0	0	0	0	0	0	0	0	0	0	0	0	0	0	0	0	Al Qaem Al Asfal	Ad Darb
0	0	0	0	0	0	0	0	0	0	0	0	0	0	0	0	0	0	0	0	0	0	0	0	0	0	Bahra	Ad Darb
0	0	0	0	0	0	0	0	0	0	0	0	0	0	0	0	0	0	0	0	0	0	0	0	0	0	Al-Harjah	Ad Darb
0	0	0	0	0	0	0	0	0	0	0	0	0	0	0	0	0	0	0	0	0	0	0	0	0	0	Taif	Ad Darb
0	0	0	0	0	0	0	0	0	0	0	0	0	0	0	0	0	0	0	0	0	0	0	0	0	0	Abu AlSadad	Ad Darb
0	0	0	0	0	0	0	0	0	0	0	0	0	0	0	0	0	0	0	0	0	0	0	0	0	0	Qaem Nakhab	Ad Darb
0	0	0	0	0	0	0	0	0	0	0	0	0	0	0	0	0	0	0	0	0	0	0	0	0	0	Hay Al Masamer/Hay Al	Ad Darb

## Public services at the populated area level

## Number of Agricultural, Social, Administrative and Public Services and Banking Finance 1-2

Administrative services																								Populated area	Emirate or governorate or municipality		
Security control	Security point	Health affairs	Industrial fund	Real-estate fund	Social development fund	Labour office branch	Water branch	Financial branch	Transport branch	Females education office	Males education office	Females Education administration	Males education administration	Office of municipal services	Municipality centre	Secretariat of municipality	Pensions	Social Insurance	Awqaf (mortmain)	Center of promotion of virtue	Civil affairs	Passport department	Traffic centers			Police station	Police centre
0	0	0	0	0	0	0	0	0	0	0	0	0	0	0	0	0	0	0	0	0	0	0	0	0	0	Az-Zubarah	Ad Darb
0	0	0	0	0	0	0	0	0	0	0	0	0	0	0	0	0	0	0	0	0	0	0	0	0	0	Abo Thawr	Ad Darb
0	0	0	0	0	0	0	0	0	0	0	0	0	0	0	0	0	0	0	0	0	0	0	0	0	0	Al Muderri	Ad Darb
0	0	0	0	0	0	0	0	0	0	0	0	0	0	0	0	0	0	0	0	0	0	0	0	0	0	Om Al Karsh	Ad Darb
0	0	0	0	0	0	0	0	0	0	0	0	0	0	0	0	0	0	0	0	0	0	0	0	0	0	Fash Al Barakah	Ad Darb
0	0	0	0	0	0	0	0	0	0	0	0	0	0	0	0	0	0	0	0	0	0	0	0	0	0	Abo Yahya	Ad Darb
0	0	0	0	0	0	0	0	0	0	0	0	0	0	0	0	0	0	0	0	0	0	0	0	0	0	Reem	Reem
0	0	0	0	0	0	0	0	0	0	0	0	0	0	0	0	0	0	0	0	0	0	0	0	0	0	Kadum	Reem
0	0	0	0	0	0	0	0	0	0	0	0	0	0	0	0	0	0	0	0	0	0	0	0	0	0	Araj Hanshah	Reem
0	0	0	0	0	0	0	0	0	0	0	0	0	0	0	0	0	0	0	0	0	0	0	0	0	0	Abo Al Taneem	Reem
0	0	0	0	0	0	0	0	0	0	0	0	0	0	0	0	0	0	0	0	0	0	0	0	0	0	Reqat Ash-Shyukh	Reem
0	0	0	0	0	0	0	0	0	0	0	0	0	0	0	0	0	0	0	0	0	0	0	0	0	0	Abo Al Huwar	Reem
0	0	0	0	0	0	0	0	0	0	0	0	0	0	0	0	0	0	0	0	0	0	0	0	0	0	As-Sablah	Reem
0	0	0	0	0	0	0	0	0	0	0	0	0	0	0	0	0	0	0	0	0	0	0	0	0	0	Shat Al Qudab	Reem
0	0	0	0	0	0	0	0	0	0	0	0	0	0	0	0	0	0	0	0	0	0	0	0	0	0	Al Araq	Reem
0	0	0	0	0	0	0	0	0	0	0	0	0	0	0	0	0	0	0	0	0	0	0	0	0	0	Al Mafreq	Reem
0	0	0	0	0	0	0	0	0	0	0	0	0	0	0	0	0	0	0	0	0	0	0	0	0	0	Ar-Rahwah	Reem
0	0	0	0	0	0	0	0	0	0	0	0	0	0	0	0	0	0	0	0	0	0	0	0	0	0	Al Bakhen	Reem

## Public services at the populated area level

## Number of Agricultural, Social, Administrative and Public Services and Banking Finance 1-2

Administrative services																								Populated area	Emirate or governorate or municipality			
Security control	Security point	Health affairs	Industrial fund	Real-estate fund	Social development fund	Labour office branch	Water branch	Financial branch	Transport branch	Females education office	Males education office	Females Education administration	Males education administration	Office of municipal services	Municipality centre	Secretariat of municipality	Pensions	Social Insurance	Awqaf (mortmain)	Center of promotion of virtue	Civil affairs	Passport department	Traffic centers			Police station	Police centre	
0	0	0	0	0	0	0	0	0	0	0	0	0	0	0	0	0	0	0	0	0	0	0	0	0	0	Jandalah	Reem	
0	0	0	0	0	0	0	0	0	0	0	0	0	0	0	0	0	0	0	0	0	0	0	0	0	0	0	Ad-Dumu	Reem
0	0	0	0	0	0	0	0	0	0	0	0	0	0	0	0	0	0	0	0	0	0	0	0	0	0	0	Magalel	Reem
0	0	0	0	0	0	0	0	0	0	0	0	0	0	0	0	0	0	0	0	0	0	0	0	0	0	0	Al Hamah	Reem
0	0	0	0	0	0	0	0	0	0	0	0	0	0	0	0	0	0	0	0	0	0	0	0	0	0	0	Maqar	Reem
0	0	0	0	0	0	0	0	0	0	0	0	0	0	0	0	0	0	0	0	0	0	0	0	0	0	0	Al Majalel	Reem
0	0	0	0	0	0	0	0	0	0	0	0	0	0	0	1	0	0	0	0	0	1	0	0	0	0	1	Al Shaqiq	Al Shaqiq
0	0	0	0	0	0	0	0	0	0	0	0	0	0	0	0	0	0	0	0	0	0	0	0	0	0	0	Al Murabi	Al Shaqiq
0	0	0	0	0	0	0	0	0	0	0	0	0	0	0	0	0	0	0	0	0	0	0	0	0	0	0	As-Sahel	Al Shaqiq
0	0	0	0	0	0	0	0	0	0	0	0	0	0	0	0	0	0	0	0	0	0	0	0	0	0	0	Al Menea	Al Shaqiq
0	0	0	0	0	0	0	0	0	0	0	0	0	0	0	0	0	0	0	0	0	0	0	0	0	0	0	As-Saqaan	Al Shaqiq
0	0	0	0	0	0	0	0	0	0	0	0	0	0	0	0	0	0	0	0	0	0	0	0	0	0	0	Hulat bin Hayjan	Al Shaqiq
0	0	0	0	0	0	0	0	0	0	0	0	0	0	0	0	0	0	0	0	0	0	0	0	0	0	0	As-Sawani	Al Shaqiq
0	0	0	0	0	0	0	0	0	0	0	0	0	0	0	0	0	0	0	0	0	0	0	0	0	0	0	Al Husam	Al Shaqiq
0	0	0	0	0	0	0	0	0	0	0	0	0	0	0	0	0	0	0	0	0	0	0	0	0	0	0	Al Qaa	Al Shaqiq
0	0	0	0	0	0	0	0	0	0	0	0	0	0	0	0	0	0	0	0	0	0	0	0	0	0	0	Al Sunaydali	Al Shaqiq
0	0	0	0	0	0	0	0	0	0	0	0	0	0	0	0	0	0	0	0	0	0	0	0	0	0	0	Al Masmur	Al Shaqiq
0	0	0	0	0	0	0	0	0	0	0	0	0	0	0	0	0	0	0	0	0	0	0	0	0	0	0	Ajebi	Al Shaqiq

## Public services at the populated area level

## Number of Agricultural, Social, Administrative and Public Services and Banking Finance 1-2

Administrative services																								Populated area	Emirate or governorate or municipality		
Security control	Security point	Health affairs	Industrial fund	Real-estate fund	Social development fund	Labour office branch	Water branch	Financial branch	Transport branch	Females education office	Males education office	Females Education administration	Males education administration	Office of municipal services	Municipality centre	Secretariat of municipality	Pensions	Social Insurance	Awqaf (mortmain)	Center of promotion of virtue	Civil affairs	Passport department	Traffic centers			Police station	Police centre
0	0	0	0	0	0	0	0	0	0	0	0	0	0	0	0	0	0	0	0	0	0	0	0	0	0	Ad-Damlaj	Al Shaiq
0	0	0	0	0	0	0	0	0	0	0	0	0	0	0	0	0	0	0	0	0	0	0	0	0	0	Al Mahraq	Al Shaiq
0	0	0	0	0	0	0	0	0	0	0	0	0	0	0	0	0	0	0	0	0	0	0	0	0	0	Az-Zubarah	Al Shaiq
0	0	0	0	0	0	0	0	0	0	0	0	0	0	0	0	0	0	0	0	0	0	0	0	0	0	Khabath bin Jubran	Al Shaiq
0	0	0	0	0	0	0	0	0	0	0	0	0	0	0	0	0	0	0	0	0	0	0	0	0	0	Ad-Dush	Al Shaiq
0	0	0	0	0	0	0	0	0	0	0	0	0	0	0	0	0	0	0	0	0	0	0	0	0	0	Al Hagnabah	Al Shaiq
0	0	0	0	0	0	0	0	0	0	0	0	0	0	0	0	0	0	0	0	0	0	0	0	0	0	Ash-Shauf	Al Shaiq
0	0	0	0	0	0	0	0	0	0	0	0	0	0	0	0	0	0	0	0	0	0	0	0	0	0	Khalaj	Al Shaiq
0	0	0	0	0	0	0	0	0	0	0	0	0	0	0	0	0	0	0	0	0	0	0	0	0	0	Al Rajhiyyah	Al Shaiq
0	0	0	0	0	0	0	0	0	0	0	0	0	0	0	0	0	0	0	0	0	0	0	0	0	0	Mastoura	Al Shaiq
0	0	0	0	0	0	0	0	0	0	0	0	0	0	0	0	0	0	0	0	0	0	0	0	0	0	Al Kanah	Al Shaiq
0	0	0	0	0	0	0	0	0	0	0	0	0	0	0	0	0	0	0	0	0	0	0	0	0	0	At-Tahlyah	Al Shaiq
0	0	0	0	0	0	0	0	0	0	0	0	0	0	0	0	0	0	0	0	0	0	0	0	0	0	Al Khabat	Al Shaiq
0	0	0	0	0	0	0	0	0	0	0	0	0	0	0	0	0	0	0	0	0	0	0	0	0	0	Shaaf Al Matamyah	Al Shaiq
0	0	0	0	0	0	0	0	0	0	0	0	0	0	0	0	0	0	0	0	0	0	0	0	0	0	Ar-Rusasah	Al Shaiq
0	0	0	0	0	0	0	0	0	0	0	0	0	0	1	0	0	0	0	0	0	0	0	0	0	0	Atoud	Atoud
0	0	0	0	0	0	0	0	0	0	0	0	0	0	0	0	0	0	0	0	0	0	0	0	0	0	Qaa Madi	Atoud
0	0	0	0	0	0	0	0	0	0	0	0	0	0	0	0	0	0	0	0	0	0	0	0	0	0	Zahwan	Atoud



## Public services at the populated area level

## Number of Agricultural, Social, Administrative and Public Services and Banking Finance 1-2

Administrative services																								Populated area	Emirate or governorate or municipality			
Security control	Security point	Health affairs	Industrial fund	Real-estate fund	Social development fund	Labour office branch	Water branch	Financial branch	Transport branch	Females education office	Males education office	Females Education administration	Males education administration	Office of municipal services	Municipality centre	Secretariat of municipality	Pensions	Social Insurance	Awqaf (mortmain)	Center of promotion of virtue	Civil affairs	Passport department	Traffic centers			Police station	Police centre	
0	0	0	0	0	0	0	0	0	0	0	0	0	0	0	0	0	0	0	0	0	0	0	0	0	0	Manshabah	Atoud	
0	0	0	0	0	0	0	0	0	0	0	0	0	0	0	0	0	0	0	0	0	0	0	0	0	0	0	Al Araq	Atoud
0	0	0	0	0	0	0	0	0	0	0	0	0	0	0	0	0	0	0	0	0	0	0	0	0	0	0	As-Sumayrat	Atoud
0	0	0	0	0	0	0	0	0	0	0	0	0	0	0	0	0	0	0	0	0	0	0	0	0	0	0	Jar Abo Al Ashr	Atoud
0	0	0	0	0	0	0	0	0	0	0	0	0	0	0	0	0	0	0	0	0	0	0	0	0	0	0	Samarah (and its farms)	Samra
0	0	0	0	0	0	0	0	0	0	0	0	0	0	0	0	0	0	0	0	0	0	0	0	0	0	0	Al Mubarakah	At Tuwal
0	0	0	0	0	0	0	0	0	0	0	0	0	0	0	0	0	0	0	0	0	0	0	0	0	0	0	Al Afiyah	At Tuwal
0	0	0	0	0	0	0	0	0	0	0	0	0	0	0	0	0	0	0	0	0	0	0	0	0	0	0	Al Qarn	At Tuwal
0	0	0	0	0	0	0	0	0	0	0	0	0	0	0	0	0	0	0	0	0	0	0	0	0	0	0	Al Akarah	At Tuwal
0	0	0	0	0	0	0	0	0	0	0	0	0	0	0	0	0	0	0	0	0	0	0	0	0	0	0	An-Nujamyah	At Tuwal
0	0	0	0	0	0	0	0	0	0	0	0	0	0	0	1	0	0	0	0	0	1	0	1	1	0	1	Al Tewal	At Tuwal
0	0	0	0	0	0	0	0	0	0	0	0	0	0	0	0	0	0	0	0	0	0	0	0	0	0	0	Ash-Shamhanyah Al	At Tuwal
0	0	0	0	0	0	0	0	0	0	0	0	0	0	0	0	0	0	0	0	0	0	0	0	0	0	0	Ash-Shamhanyah As-	At Tuwal
0	0	0	0	0	0	0	0	0	0	0	0	0	0	0	0	0	0	0	0	0	0	0	0	0	0	0	Al Mahraqah As-Sufla	At Tuwal
0	0	0	0	0	0	0	0	0	0	0	0	0	0	0	0	0	0	0	0	0	0	0	0	0	0	0	Al MahraqahAl Olya	At Tuwal
0	0	0	0	0	0	0	0	0	0	0	0	0	0	0	0	0	0	0	0	0	0	0	0	0	0	0	Al Khawjarah	At Tuwal
0	0	0	0	0	0	0	0	0	0	0	0	0	0	0	0	0	0	0	0	0	0	0	0	0	0	0	Al Mukanbal	At Tuwal
0	0	0	0	0	0	0	0	0	0	0	0	0	0	0	0	0	0	0	0	0	0	0	0	0	0	0	Ad-Dawha	At Tuwal

## Public services at the populated area level

## Number of Agricultural, Social, Administrative and Public Services and Banking Finance 1-2

Administrative services																								Populated area	Emirate or governorate or municipality			
Security control	Security point	Health affairs	Industrial fund	Real-estate fund	Social development fund	Labour office branch	Water branch	Financial branch	Transport branch	Females education office	Males education office	Females Education administration	Males education administration	Office of municipal services	Municipality centre	Secretariat of municipality	Pensions	Social Insurance	Awqaf (mortmain)	Center of promotion of virtue	Civil affairs	Passport department	Traffic centers			Police station	Police centre	
0	0	0	0	0	0	0	0	0	0	0	0	0	0	0	0	0	0	0	0	0	0	0	0	0	0	0	Al Jyanyah As-Sufla	At Tuwal
0	0	0	0	0	0	0	0	0	0	0	0	0	0	0	0	0	0	0	0	0	0	0	0	0	0	0	Al Jyanyah Al Olya	At Tuwal
0	0	0	0	0	0	0	0	0	0	0	0	0	0	0	0	0	0	0	0	0	0	0	0	0	0	0	Al Mujanah	At Tuwal
0	0	0	0	0	0	0	0	0	0	0	0	0	0	0	0	0	0	0	0	0	0	0	0	0	0	0	Shuab Az-Zaib	At Tuwal
0	0	0	0	0	0	0	0	0	0	0	0	0	0	0	0	0	0	0	0	0	0	0	0	0	0	0	Galban	At Tuwal
0	0	0	0	0	0	0	0	0	0	0	0	0	0	0	0	0	0	0	0	0	0	0	0	0	0	0	Khelfet Abo Al Mad Al	At Tuwal
0	0	0	0	0	0	0	0	0	0	0	0	0	0	0	0	0	0	0	0	0	0	0	0	0	0	0	Al Mabkharah	At Tuwal
0	0	0	0	0	0	0	0	0	0	0	0	0	0	0	0	0	0	0	0	0	0	0	0	0	0	0	Abo Al Mad	At Tuwal
0	0	0	0	0	0	0	0	0	0	0	0	0	0	0	1	0	0	0	0	0	1	0	1	1	0	1	Al Musem	Al Mwassam
0	0	0	0	0	0	0	0	0	0	0	0	0	0	0	0	0	0	0	0	0	0	0	0	0	0	0	Al Othmanyah farms	Al Mwassam
0	0	0	0	0	0	0	0	0	0	0	0	0	0	0	0	0	0	0	0	0	0	0	0	0	0	0	Al Akasheem	Al Mwassam
0	0	0	0	0	0	0	0	0	0	0	0	0	0	0	0	0	0	0	0	0	0	0	0	0	0	0	Al Jarezy	Al Mwassam
0	0	0	0	0	0	0	0	0	0	0	0	0	0	0	0	0	0	0	0	0	0	0	0	0	0	0	Az-Zarabah	Al Mwassam
0	0	0	0	0	0	0	0	0	0	0	0	0	0	0	0	0	0	0	0	0	0	0	0	0	0	0	Al Ghawah	Al Mwassam
0	0	0	0	0	0	0	0	0	0	0	0	0	0	0	0	0	0	0	0	0	0	0	0	0	0	0	Naser Ahmed	Al Mwassam
0	0	0	0	0	0	0	0	0	0	0	0	0	0	0	0	0	0	0	0	0	0	0	0	0	0	0	Bani Zaylaa	Al Mwassam
0	0	0	0	0	0	0	0	0	0	0	0	0	0	0	0	0	0	0	0	0	0	0	0	0	0	0	Al Arjeen	Al Mwassam
0	0	0	0	0	0	0	0	0	0	0	0	0	0	0	0	0	0	0	0	0	0	0	0	0	0	0	Al Qanbor	Al Mwassam

## Public services at the populated area level

## Number of Agricultural, Social, Administrative and Public Services and Banking Finance 1-2

Administrative services																								Populated area	Emirate or governorate or municipality		
Security control	Security point	Health affairs	Industrial fund	Real-estate fund	Social development fund	Labour office branch	Water branch	Financial branch	Transport branch	Females education office	Males education office	Females Education administration	Males education administration	Office of municipal services	Municipality centre	Secretariat of municipality	Pensions	Social Insurance	Awqaf (mortmain)	Center of promotion of virtue	Civil affairs	Passport department	Traffic centers			Police station	Police centre
0	0	0	0	0	0	0	0	0	0	0	0	0	0	0	0	0	0	0	0	0	0	0	0	0	0	Al Athrarah	Al Mwassam
0	0	0	0	0	0	0	0	0	0	0	0	0	0	0	0	0	0	0	0	0	0	0	0	0	0	Al Aswadiyah	Al Mwassam
0	0	0	0	0	0	0	0	0	0	0	0	0	0	0	0	0	0	0	0	0	0	0	0	0	0	Al Huthayrah	Al Mwassam
0	0	0	0	0	0	0	0	0	0	0	0	0	0	0	0	0	0	0	0	0	0	0	0	0	0	Al Awfa	Al Mwassam
0	0	0	0	0	0	0	0	0	0	0	0	0	0	0	0	0	0	0	0	0	0	0	0	0	0	Ar-Ramadah	Al Mwassam
0	0	0	0	0	0	0	0	0	0	0	0	0	0	0	0	0	0	0	0	0	0	0	0	0	0	Al Abdalyah	Al Mwassam
0	0	0	0	0	0	0	0	0	0	0	0	0	0	0	0	0	0	0	0	0	0	0	0	0	0	Al Kadami	Al Mwassam
0	0	0	0	0	0	0	0	0	0	0	0	0	0	0	0	0	0	0	0	0	0	0	0	0	0	Al Mudarbesh	Al Mwassam
0	0	0	0	0	0	0	0	0	0	0	0	0	0	0	0	0	0	0	0	0	0	0	0	0	0	Kadaf Al Hadbaa	Al Mwassam
0	0	0	0	0	0	0	0	0	0	0	0	0	0	0	0	0	0	0	0	0	0	0	0	0	0	Al Meslaybah	Al Mwassam
0	0	0	0	0	0	0	0	0	0	0	0	0	0	0	0	0	0	0	0	0	0	0	0	0	0	Hamad village	Al Mwassam
0	0	0	0	0	0	0	0	0	0	0	0	0	0	0	0	0	0	0	0	0	0	0	0	0	0	Al Washbah	Al Mwassam
0	0	0	0	0	0	0	0	0	0	0	0	0	0	0	0	0	0	0	0	0	0	0	0	0	0	Zamzam	Al Mwassam
0	0	0	0	0	0	0	0	0	0	0	0	0	0	0	0	0	0	0	0	0	0	0	0	0	0	Al Uqaylee	Al Mwassam
0	0	0	0	0	0	0	0	0	0	0	0	0	0	0	0	0	0	0	0	0	0	0	0	0	0	Al Kharab	Al Mwassam
0	0	0	0	0	0	0	0	0	0	0	0	0	0	0	0	0	0	0	0	0	0	0	0	0	0	Junadi	Al Mwassam
0	0	0	0	0	0	0	0	0	0	0	0	0	0	0	0	0	0	0	0	0	0	0	0	0	0	As-Sumayli	Al Mwassam
0	0	0	0	0	0	0	0	0	0	0	0	0	0	0	0	0	0	0	0	0	0	0	0	0	0	Al Qumarah	Al Mwassam

## Public services at the populated area level

## Number of Agricultural, Social, Administrative and Public Services and Banking Finance 1-2

Administrative services																								Populated area	Emirate or governorate or municipality		
Security control	Security point	Health affairs	Industrial fund	Real-estate fund	Social development fund	Labour office branch	Water branch	Financial branch	Transport branch	Females education office	Males education office	Females Education administration	Males education administration	Office of municipal services	Municipality centre	Secretariat of municipality	Pensions	Social Insurance	Awqaf (mortmain)	Center of promotion of virtue	Civil affairs	Passport department	Traffic centers			Police station	Police centre
0	0	0	0	0	0	0	0	0	0	0	0	0	0	0	1	0	0	0	1	1	0	0	0	0	1	Al Mushref	Harub
0	0	0	0	0	0	0	0	0	0	0	0	0	0	0	0	0	0	0	0	0	0	0	0	0	0	Al Jawf Al Aala	Harub
0	0	0	0	0	0	0	0	0	0	0	0	0	0	0	0	0	0	0	0	0	0	0	0	0	0	Al Bazikh	Harub
0	0	0	0	0	0	0	0	0	0	0	0	0	0	0	0	0	0	0	0	0	0	0	0	0	0	Suhayd	Harub
0	0	0	0	0	0	0	0	0	0	0	0	0	0	0	0	0	0	0	0	0	0	0	0	0	0	Ar-Ramayd	Harub
0	0	0	0	0	0	0	0	0	0	0	0	0	0	0	0	0	0	0	0	0	0	0	0	0	0	Al Hayaj	Harub
0	0	0	0	0	0	0	0	0	0	0	0	0	0	0	0	0	0	0	0	0	0	0	0	0	0	Redan	Harub
0	0	0	0	0	0	0	0	0	0	0	0	0	0	0	0	0	0	0	0	0	0	0	0	0	0	Al Khaz	Minjed
0	0	0	0	0	0	0	0	0	0	0	0	0	0	0	0	0	0	0	0	0	0	0	0	0	0	Al Fuqarah As-Sufla	Minjed
0	0	0	0	0	0	0	0	0	0	0	0	0	0	0	0	0	0	0	0	0	0	0	0	0	0	Al Kedyah	Minjed
0	0	0	0	0	0	0	0	0	0	0	0	0	0	0	0	0	0	0	0	0	0	0	0	0	0	As-Serb	Wase'a
0	0	0	0	0	0	0	0	0	0	0	0	0	0	0	0	0	0	0	0	0	0	0	0	0	0	Jua Shahdan	Wase'a
0	0	0	0	0	0	0	0	0	0	0	0	0	0	0	0	0	0	0	0	0	0	0	0	0	0	Al Jazaah	Wase'a
0	0	0	0	0	0	0	0	0	0	0	0	0	0	0	0	0	0	0	0	0	0	0	0	0	0	Al Owdiyah	Wase'a
0	0	0	0	0	0	0	0	0	0	0	0	0	0	0	0	0	0	0	0	0	0	0	0	0	0	Ash-Shuara	Wadi Razan
0	0	0	0	0	0	0	0	0	0	0	0	0	0	0	0	0	0	0	0	0	0	0	0	0	0	Ad-Dayaa	Wadi Razan
0	0	0	0	0	0	0	0	0	0	0	0	0	0	0	0	0	0	0	0	0	0	0	0	0	0	Al Qudayah	Wadi Razan
0	0	0	0	0	0	0	0	0	0	0	0	0	0	0	0	0	0	0	0	0	0	0	0	0	0	As-Sahua	Wadi Razan

## Public services at the populated area level

## Number of Agricultural, Social, Administrative and Public Services and Banking Finance 1-2

Administrative services																								Populated area	Emirate or governorate or municipality		
Security control	Security point	Health affairs	Industrial fund	Real-estate fund	Social development fund	Labour office branch	Water branch	Financial branch	Transport branch	Females education office	Males education office	Females Education administration	Males education administration	Office of municipal services	Municipality centre	Secretariat of municipality	Pensions	Social Insurance	Awqaf (mortmain)	Center of promotion of virtue	Civil affairs	Passport department	Traffic centers			Police station	Police centre
0	0	0	0	0	0	0	0	0	0	0	0	0	0	0	0	0	0	0	0	0	0	0	0	0	0	Ausaym	Wadi Razan
0	0	0	0	0	0	0	0	0	0	0	0	0	0	0	0	0	0	0	0	0	0	0	0	0	0	Rahban	Wadi Razan
0	0	0	0	0	0	0	0	0	0	0	0	0	0	0	0	0	0	0	0	0	0	0	0	0	0	Al Karrus	Wadi Razan
0	0	0	0	0	0	0	0	0	0	0	0	0	0	0	0	0	0	0	0	0	0	0	0	0	0	Marus	Wadi Razan
0	0	0	0	0	0	0	0	0	0	0	0	0	0	0	0	0	0	0	0	0	0	0	0	0	0	Om Al Aql	Wadi Razan
0	0	0	0	0	0	0	0	0	0	0	0	0	0	0	0	0	0	0	0	0	0	0	0	0	0	Al Jaween	Gabal Al Juwayn
0	0	0	0	0	0	0	0	0	0	0	0	0	0	0	0	0	0	0	0	0	0	0	0	0	0	Hajn	Hajn
0	0	0	0	0	1	0	0	0	0	1	1	0	0	0	1	0	0	0	1	1	0	0	0	0	1	Ned At-Talei	Fayfa
0	0	0	0	0	0	0	0	0	0	0	0	0	0	0	0	0	0	0	0	0	0	0	0	0	0	Al Matlaah	Fayfa
0	0	0	0	0	0	0	0	0	0	0	0	0	0	0	0	0	0	0	0	0	0	0	0	0	0	Haydan	Fayfa
0	0	0	0	0	0	0	0	0	0	0	0	0	0	0	0	0	0	0	0	0	0	0	0	0	0	Al Makhsham wa	Fayfa
0	0	0	0	0	0	0	0	0	0	0	0	0	0	0	0	0	0	0	0	0	0	0	0	0	0	Ned Abar	Fayfa
0	0	0	0	0	0	0	0	0	0	0	0	0	0	0	0	0	0	0	0	0	0	0	0	0	0	Al Kashmah	Fayfa
0	0	0	0	0	0	0	0	0	0	0	0	0	0	0	0	0	0	0	0	0	0	0	0	0	0	Alquzaah Althawbei	Fayfa
0	0	0	0	0	0	0	0	0	0	0	0	0	0	0	0	0	0	0	0	0	0	0	0	0	0	Ar-Raan	Fayfa
0	0	0	0	0	0	0	0	0	0	0	0	0	0	0	0	0	0	0	0	0	0	0	0	0	0	Al Aawas	Fayfa
0	0	0	0	0	0	0	0	0	0	0	0	0	0	0	0	0	0	0	0	0	0	0	0	0	0	Al Marma and	Fayfa
0	0	0	0	0	0	0	0	0	0	0	0	0	0	0	0	0	0	0	0	0	0	0	0	0	0	Buqaat Al Elaj	Fayfa

## Public services at the populated area level

## Number of Agricultural, Social, Administrative and Public Services and Banking Finance 1-2

Administrative services																								Populated area	Emirate or governorate or municipality		
Security control	Security point	Health affairs	Industrial fund	Real-estate fund	Social development fund	Labour office branch	Water branch	Financial branch	Transport branch	Females education office	Males education office	Females Education administration	Males education administration	Office of municipal services	Municipality centre	Secretariat of municipality	Pensions	Social Insurance	Awqaf (mortmain)	Center of promotion of virtue	Civil affairs	Passport department	Traffic centers			Police station	Police centre
0	0	0	0	0	0	0	0	0	0	0	0	0	0	0	0	0	0	0	0	0	0	0	0	0	0	As-Samadah	Fayfa
0	0	0	0	0	0	0	0	0	0	0	0	0	0	0	0	0	0	0	0	0	0	0	0	0	0	Al Mushref Al Abdeli	Fayfa
0	0	0	0	0	0	0	0	0	0	0	0	0	0	0	0	0	0	0	0	0	0	0	0	0	0	Faheej	Fayfa
0	0	0	0	0	0	0	0	0	0	0	0	0	0	0	0	0	0	0	0	0	0	0	0	0	0	Almunhem wa Az-Zur	Fayfa
0	0	0	0	0	0	0	0	0	0	0	0	0	0	0	0	0	0	0	0	0	0	0	0	0	0	Allahab wa Zam Shefaa	Fayfa
0	0	0	0	0	0	0	0	0	0	0	0	0	0	0	0	0	0	0	0	0	0	0	0	0	0	Al Maqbei	Fayfa
0	0	0	0	0	0	0	0	0	0	0	0	0	0	0	0	0	0	0	0	0	0	0	0	0	0	Allathah Alabdeli and	Fayfa
0	0	0	0	0	0	0	0	0	0	0	0	0	0	0	0	0	0	0	0	0	0	0	0	0	0	Ash-Shabab Alabdeli	Fayfa
0	0	0	0	0	0	0	0	0	0	0	0	0	0	0	0	0	0	0	0	0	0	0	0	0	0	Al Ghumur	Fayfa
0	0	0	0	0	0	0	0	0	0	0	0	0	0	0	0	0	0	0	0	0	0	0	0	0	0	Al Marsadah	Fayfa
0	0	0	0	0	0	0	0	0	0	0	0	0	0	0	0	0	0	0	0	0	0	0	0	0	0	Al Mughashi	Fayfa
0	0	0	0	0	0	0	0	0	0	0	0	0	0	0	0	0	0	0	0	0	0	0	0	0	0	Zeraa Manafah	Fayfa
0	0	0	0	0	0	0	0	0	0	0	0	0	0	0	0	0	0	0	0	0	0	0	0	0	0	Al Asalae	Fayfa
0	0	0	0	0	0	0	0	0	0	0	0	0	0	0	0	0	0	0	0	0	0	0	0	0	0	Al Salman	Fayfa
0	0	0	0	0	0	0	0	0	0	0	0	0	0	0	0	0	0	0	0	0	0	0	0	0	0	Buqaa Maruh wa	Fayfa
0	0	0	0	0	0	0	0	0	0	0	0	0	0	0	0	0	0	0	0	0	0	0	0	0	0	Al Daoud	Fayfa
0	0	0	0	0	0	0	0	0	0	0	0	0	0	0	0	0	0	0	0	0	0	0	0	0	0	Wadi Zabub	Fayfa
0	0	0	0	0	0	0	0	0	0	0	0	0	0	0	0	0	0	0	0	0	0	0	0	0	0	Al Rawghah	Fayfa

## Public services at the populated area level

## Number of Agricultural, Social, Administrative and Public Services and Banking Finance 1-2

Administrative services																								Populated area	Emirate or governorate or municipality			
Security control	Security point	Health affairs	Industrial fund	Real-estate fund	Social development fund	Labour office branch	Water branch	Financial branch	Transport branch	Females education office	Males education office	Females Education administration	Males education administration	Office of municipal services	Municipality centre	Secretariat of municipality	Pensions	Social Insurance	Awqaf (mortmain)	Center of promotion of virtue	Civil affairs	Passport department	Traffic centers			Police station	Police centre	
0	0	0	0	0	0	0	0	0	0	0	0	0	0	0	0	0	0	0	0	0	0	0	0	0	0	0	Al Burqan	Fayfa
0	0	0	0	0	0	0	0	0	0	0	0	0	0	0	0	0	0	0	0	0	0	0	0	0	0	0	Al Muqbel	Fayfa
0	0	0	0	0	0	0	0	0	0	0	0	0	0	0	0	0	0	0	0	0	0	0	0	0	0	0	Ash-Shadanah	Fayfa
0	0	0	0	0	0	0	0	0	0	0	0	0	0	0	0	0	0	0	0	0	0	0	0	0	0	0	Al Mugrem Ad-Datheri	Fayfa
0	0	0	0	0	0	0	0	0	0	0	0	0	0	0	0	0	0	0	0	0	0	0	0	0	0	0	Al Ajeebah	Fayfa
0	0	0	0	0	0	0	0	0	0	0	0	0	0	0	0	0	0	0	0	0	0	0	0	0	0	0	Zeraa Albahr	Fayfa
0	0	0	0	0	0	0	0	0	0	0	0	0	0	0	0	0	0	0	0	0	0	0	0	0	0	0	Al Hawi wa Ash-Shabab	Fayfa
0	0	0	0	0	0	0	0	0	0	0	0	0	0	0	0	0	0	0	0	0	0	0	0	0	0	0	Albathanah	Fayfa
0	0	0	0	0	0	0	0	0	0	0	0	0	0	0	0	0	0	0	0	0	0	0	0	0	1	0	An-Nufayaah	Fayfa
0	0	0	0	0	0	0	0	0	0	0	0	0	0	0	0	0	0	0	0	0	0	0	0	0	0	0	Al Waalah	Fayfa
0	0	0	0	0	0	0	0	0	0	0	0	0	0	0	0	0	0	0	0	0	0	0	0	0	0	0	Alauzr wa Ned Ad-	Fayfa
0	0	0	0	0	0	0	0	0	0	0	0	0	0	0	0	0	0	0	0	0	0	0	0	0	0	0	Aljua Ash-Sharaheli wa	Fayfa
0	0	0	0	0	0	0	0	0	0	0	0	0	0	0	0	0	0	0	0	0	0	0	0	0	0	0	Shukr wa Hazamran	Fayfa
0	0	0	0	0	0	0	0	0	0	0	0	0	0	0	0	0	0	0	0	0	0	0	0	0	0	0	Ned Quaa wa Almashtal	Fayfa
0	0	0	0	0	0	0	0	0	0	0	0	0	0	0	0	0	0	0	0	0	0	0	0	0	0	0	Taghab wa Al Hantesh	Fayfa
0	0	0	0	0	0	0	0	0	0	0	0	0	0	0	0	0	0	0	0	0	0	0	0	0	0	0	Zeraa Aladween	Fayfa
0	0	0	0	0	0	0	0	0	0	0	0	0	0	0	0	0	0	0	0	0	0	0	0	0	0	0	Al Ashraaf	Fayfa
0	0	0	0	0	0	0	0	0	0	0	0	0	0	0	0	0	0	0	0	0	0	0	0	0	0	0	Ghurah	Fayfa

## Public services at the populated area level

## Number of Agricultural, Social, Administrative and Public Services and Banking Finance 1-2

Administrative services																								Populated area	Emirate or governorate or municipality		
Security control	Security point	Health affairs	Industrial fund	Real-estate fund	Social development fund	Labour office branch	Water branch	Financial branch	Transport branch	Females education office	Males education office	Females Education administration	Males education administration	Office of municipal services	Municipality centre	Secretariat of municipality	Pensions	Social Insurance	Awqaf (mortmain)	Center of promotion of virtue	Civil affairs	Passport department	Traffic centers			Police station	Police centre
0	0	0	0	0	0	0	0	0	0	0	0	0	0	0	0	0	0	0	0	0	0	0	0	0	0	Alghalah wa Farm of	Fayfa
0	0	0	0	0	0	0	0	0	0	0	0	0	0	0	0	0	0	0	0	0	0	0	0	0	0	Al Ghumayrah	Fayfa
0	0	0	0	0	0	0	0	0	0	0	0	0	0	0	0	0	0	0	0	0	0	0	0	0	0	Juah Al Salman	Fayfa
0	0	0	0	0	0	0	0	0	0	0	0	0	0	0	0	0	0	0	0	0	0	0	0	0	0	Suwayqah wa Alkasarah	Fayfa
0	0	0	0	0	0	0	0	0	0	0	0	0	0	0	0	0	0	0	0	0	0	0	0	0	0	Ned Aqab	Fayfa
0	0	0	0	0	0	0	0	0	0	0	0	0	0	0	0	0	0	0	0	0	0	0	0	0	0	Ned Al Adi wa Alamami	Fayfa
0	0	0	0	0	0	0	0	0	0	0	0	0	0	0	0	0	0	0	0	0	0	0	0	0	0	Alhulayhel	Fayfa
0	0	0	0	0	0	0	0	0	0	0	0	0	0	0	0	0	0	0	0	0	0	0	0	0	0	Zari Alweshah	Fayfa
0	0	0	0	0	0	0	0	0	0	0	0	0	0	0	0	0	0	0	0	0	0	0	0	0	0	Alhusaynah	Fayfa
0	0	0	0	0	0	0	0	0	0	0	0	0	0	0	0	0	0	0	0	0	0	0	0	0	0	Dahrah Alweshah	Fayfa
0	0	0	0	0	0	0	0	0	0	0	0	0	0	0	0	0	0	0	0	0	0	0	0	0	0	Wadi Albeir	Fayfa
0	0	0	0	0	0	0	0	0	0	0	0	0	0	0	0	0	0	0	0	0	0	0	0	0	0	Ned As-Sadrulqead	Fayfa
0	0	0	0	0	0	0	0	0	0	0	0	0	0	0	0	0	0	0	0	0	0	0	0	0	0	Al Hasan Qasim	Fayfa
0	0	0	0	0	0	0	0	0	0	0	0	0	0	0	0	0	0	0	0	0	0	0	0	0	0	As-Safa	Fayfa
0	0	0	0	0	0	0	0	0	0	0	0	0	0	0	0	0	0	0	0	0	0	0	0	0	0	Al Qulaa	Fayfa
0	0	0	0	0	0	0	0	0	0	0	0	0	0	0	0	0	0	0	0	0	0	0	0	0	0	Al Qasim	Fayfa
0	0	0	0	0	0	0	0	0	0	0	0	0	0	0	0	0	0	0	0	0	0	0	0	0	0	As-Saryah	Fayfa
0	0	0	0	0	0	0	0	0	0	0	0	0	0	0	0	0	0	0	0	0	0	0	0	0	0	Almughri	Fayfa



## Public services at the populated area level

## Number of Agricultural, Social, Administrative and Public Services and Banking Finance 1-2

Administrative services																								Populated area	Emirate or governorate or municipality			
Security control	Security point	Health affairs	Industrial fund	Real-estate fund	Social development fund	Labour office branch	Water branch	Financial branch	Transport branch	Females education office	Males education office	Females Education administration	Males education administration	Office of municipal services	Municipality centre	Secretariat of municipality	Pensions	Social Insurance	Awqaf (mortmain)	Center of promotion of virtue	Civil affairs	Passport department	Traffic centers			Police station	Police centre	
0	0	0	0	0	0	0	0	0	0	0	0	0	0	0	0	0	0	0	0	0	0	0	0	0	0	0	Al Almuqnei	Fayfa
0	0	0	0	0	0	0	0	0	0	0	0	0	0	0	0	0	0	0	0	0	0	0	0	0	0	0	Almurawbaghah	Fayfa
0	0	0	0	0	0	0	0	0	0	0	0	0	0	0	0	0	0	0	0	0	0	0	0	0	0	0	Al Farsha	Fayfa
0	0	0	0	0	0	0	0	0	0	0	0	0	0	0	0	0	0	0	0	0	0	0	0	0	0	0	Almezam and its	Fayfa
0	0	0	0	0	0	0	0	0	0	0	0	0	0	0	0	0	0	0	0	0	0	0	0	0	0	0	Buqaa Beir	Fayfa
0	0	0	0	0	0	0	0	0	0	0	0	0	0	0	0	0	0	0	0	0	0	0	0	0	0	0	Ad-Datheri	Fayfa
0	0	0	0	0	0	0	0	0	0	0	0	0	0	0	0	0	0	0	0	0	0	0	0	0	0	0	Hazer	Fayfa
0	0	0	0	0	0	0	0	0	0	0	0	0	0	0	0	0	0	0	0	0	0	0	0	0	0	0	Al Ayyas	Fayfa
0	0	0	0	0	0	0	0	0	0	0	0	0	0	0	0	0	0	0	0	0	0	0	0	0	0	0	Zeraa Aleehi Ali	Fayfa
0	0	0	0	0	0	0	0	0	0	0	0	0	0	0	0	0	0	0	0	0	0	0	0	0	0	0	Alqadi	Fayfa
0	0	0	0	0	0	0	0	0	0	0	0	0	0	0	0	0	0	0	0	0	0	0	0	0	0	0	Merbaa	Fayfa
0	0	0	0	0	0	0	0	0	0	0	0	0	0	0	0	0	0	0	0	0	0	0	0	0	0	0	Al Musater	Fayfa
0	0	0	0	0	0	0	0	0	0	0	0	0	0	0	0	0	0	0	0	0	0	0	0	0	0	0	Alhudban Buqaa Al	Fayfa
0	0	0	0	0	0	0	0	0	0	0	0	0	0	0	0	0	0	0	0	0	0	0	0	0	0	0	Al Munawer wa Al Ruda	Fayfa
0	0	0	0	0	0	0	0	0	0	0	0	0	0	0	0	0	0	0	0	0	0	0	0	0	0	0	Alhasharah	Fayfa
0	0	0	0	0	0	0	0	0	0	0	0	0	0	0	0	0	0	0	0	0	0	0	0	0	0	0	Alhawra	Fayfa
0	0	0	0	0	0	0	0	0	0	0	0	0	0	0	0	0	0	0	0	0	0	0	0	0	0	0	Almaghroof	Fayfa
0	0	0	0	0	0	0	0	0	0	0	0	0	0	0	0	0	0	0	0	0	0	0	0	0	0	0	Kherqah	Fayfa

## Public services at the populated area level

## Number of Agricultural, Social, Administrative and Public Services and Banking Finance 1-2

Administrative services																								Populated area	Emirate or governorate or municipality		
Security control	Security point	Health affairs	Industrial fund	Real-estate fund	Social development fund	Labour office branch	Water branch	Financial branch	Transport branch	Females education office	Males education office	Females Education administration	Males education administration	Office of municipal services	Municipality centre	Secretariat of municipality	Pensions	Social Insurance	Awqaf (mortmain)	Center of promotion of virtue	Civil affairs	Passport department	Traffic centers			Police station	Police centre
0	0	0	0	0	0	0	0	0	0	0	0	0	0	0	0	0	0	0	0	0	0	0	0	0	0	As-Seleiah	Fayfa
0	0	0	0	0	0	0	0	0	0	0	0	0	0	0	0	0	0	0	0	0	0	0	0	0	0	Ned Majba	Fayfa
0	0	0	0	0	0	0	0	0	0	0	0	0	0	0	0	0	0	0	0	0	0	0	0	0	0	Almuaraf	Fayfa
0	0	0	0	0	0	0	0	0	0	0	0	0	0	0	0	0	0	0	0	0	0	0	0	0	0	Om Atmah	Fayfa
0	0	0	0	0	0	0	0	0	0	0	0	0	0	0	0	0	0	0	0	0	0	0	0	0	0	Garfaa	Fayfa
0	0	0	0	0	0	0	0	0	0	0	0	0	0	0	0	0	0	0	0	0	0	0	0	0	0	Al Halalah	Fayfa
0	0	0	0	0	0	0	0	0	0	0	0	0	0	0	0	0	0	0	0	0	0	0	0	0	0	Alqasabah wa Almadad	Fayfa
0	0	0	0	0	0	0	0	0	0	0	0	0	0	0	0	0	0	0	0	0	0	0	0	0	0	Al Heed	Fayfa
0	0	0	0	0	0	0	0	0	0	0	0	0	0	0	0	0	0	0	0	0	0	0	0	0	0	Ghaynah Wadi An-	Fayfa
0	0	0	0	0	0	0	0	0	0	0	0	0	0	0	0	0	0	0	0	0	0	0	0	0	0	Al Sulaiman Jaber	Fayfa
0	0	0	0	0	0	0	0	0	0	0	0	0	0	0	0	0	0	0	0	0	0	0	0	0	0	Al Marwah	Fayfa
0	0	0	0	0	0	0	0	0	0	0	0	0	0	0	0	0	0	0	0	0	0	0	0	0	0	Harf Aljaadah	Fayfa
0	0	0	0	0	0	0	0	0	0	0	0	0	0	0	0	0	0	0	0	0	0	0	0	0	0	Al Hafnah	Fayfa
0	0	0	0	0	0	0	0	0	0	0	0	0	0	0	0	0	0	0	0	0	0	0	0	0	0	Alhudamah	Fayfa
0	0	0	0	0	0	0	0	0	0	0	0	0	0	0	0	0	0	0	0	0	0	0	0	0	0	Al Mohamed Sherif	Fayfa
0	0	0	0	0	0	0	0	0	0	0	0	0	0	0	0	0	0	0	0	0	0	0	0	0	0	As-Sawmalah	Fayfa
0	0	0	0	0	0	0	0	0	0	0	0	0	0	0	0	0	0	0	0	0	0	0	0	0	0	Alrajeef	Fayfa
0	0	0	0	0	0	0	0	0	0	0	0	0	0	0	0	0	0	0	0	0	0	0	0	0	0	Ad-Duha Alabdeli	Fayfa

## Public services at the populated area level

## Number of Agricultural, Social, Administrative and Public Services and Banking Finance 1-2

Administrative services																								Populated area	Emirate or governorate or municipality		
Security control	Security point	Health affairs	Industrial fund	Real-estate fund	Social development fund	Labour office branch	Water branch	Financial branch	Transport branch	Females education office	Males education office	Females Education administration	Males education administration	Office of municipal services	Municipality centre	Secretariat of municipality	Pensions	Social Insurance	Awqaf (mortmain)	Center of promotion of virtue	Civil affairs	Passport department	Traffic centers			Police station	Police centre
0	0	0	0	0	0	0	0	0	0	0	0	0	0	0	0	0	0	0	0	0	0	0	0	0	0	Gabgabah	Fayfa
0	0	0	0	0	0	0	0	0	0	0	0	0	0	0	0	0	0	0	0	0	0	0	0	0	0	Alkhusaah wa	Fayfa
0	0	0	0	0	0	0	0	0	0	0	0	0	0	0	0	0	0	0	0	0	0	0	0	0	0	Almubtaghi	Fayfa
0	0	0	0	0	0	0	0	0	0	0	0	0	0	0	0	0	0	0	0	0	0	0	0	0	0	Ar-Ruqab wa	Fayfa
0	0	0	0	0	0	0	0	0	0	0	0	0	0	0	0	0	0	0	0	0	0	0	0	0	0	Zawat Alqaa wa Rudhah	Fayfa
0	0	0	0	0	0	0	0	0	0	0	0	0	0	0	0	0	0	0	0	0	0	0	0	0	0	Rudhah Waqei wa At-	Fayfa
0	0	0	0	0	0	0	0	0	0	0	0	0	0	0	0	0	0	0	0	0	0	0	0	0	0	Shatr Albar	Fayfa
0	0	0	0	0	0	0	0	0	0	0	0	0	0	0	0	0	0	0	0	0	0	0	0	0	0	Alaurah	Fayfa
0	0	0	0	0	0	0	0	0	0	0	0	0	0	0	0	0	0	0	0	0	0	0	0	0	0	Alharf	Fayfa
0	0	0	0	0	0	0	0	0	0	0	0	0	0	0	0	0	0	0	0	0	0	0	0	0	0	Buqaah Alqaryah	Fayfa
0	0	0	0	0	0	0	0	0	0	0	0	0	0	0	0	0	0	0	0	0	0	0	0	0	0	Hybail Almusawd	Fayfa
0	0	0	0	0	0	0	0	0	0	0	0	0	0	0	0	0	0	0	0	0	0	0	0	0	0	Alghulaylah	Fayfa
0	0	0	0	0	0	0	0	0	0	0	0	0	0	0	0	0	0	0	0	0	0	0	0	0	0	An-Nafyah wa	Fayfa
0	0	0	0	0	0	0	0	0	0	0	0	0	0	0	0	0	0	0	0	0	0	0	0	0	0	Ad-Duha Alhukami	Fayfa
0	0	0	0	0	0	0	0	0	0	0	0	0	0	0	0	0	0	0	0	0	0	0	0	0	0	Almekhrafi wa	Fayfa
0	0	0	0	0	0	0	0	0	0	0	0	0	0	0	0	0	0	0	0	0	0	0	0	0	0	An-Nuwad wa Ghabet	Fayfa
0	0	0	0	0	0	0	0	0	0	0	0	0	0	0	0	0	0	0	0	0	0	0	0	0	0	Ash-Shabab	Fayfa
0	0	0	0	0	0	0	0	0	0	0	0	0	0	0	0	0	0	0	0	0	0	0	0	0	0	Buqah Ad-Duha	Fayfa

## Public services at the populated area level

## Number of Agricultural, Social, Administrative and Public Services and Banking Finance 1-2

Administrative services																								Populated area	Emirate or governorate or municipality			
Security control	Security point	Health affairs	Industrial fund	Real-estate fund	Social development fund	Labour office branch	Water branch	Financial branch	Transport branch	Females education office	Males education office	Females Education administration	Males education administration	Office of municipal services	Municipality centre	Secretariat of municipality	Pensions	Social Insurance	Awqaf (mortmain)	Center of promotion of virtue	Civil affairs	Passport department	Traffic centers			Police station	Police centre	
0	0	0	0	0	0	0	0	0	0	0	0	0	0	0	0	0	0	0	0	0	0	0	0	0	0	0	Alwashar	Fayfa
0	0	0	0	0	0	0	0	0	0	0	0	0	0	0	0	0	0	0	0	0	0	0	0	0	0	0	Az-Duwayer	Fayfa
0	0	0	0	0	0	0	0	0	0	0	0	0	0	0	0	0	0	0	0	0	0	0	0	0	0	0	Taleah wa Almurabaa	Fayfa
0	0	0	0	0	0	0	0	0	0	0	0	0	0	0	0	0	0	0	0	0	0	0	0	0	0	0	Alghawlah	Fayfa
0	0	0	0	0	0	0	0	0	0	0	0	0	0	0	0	0	0	0	0	0	0	0	0	0	0	0	Hayeen	Fayfa
0	0	0	0	0	0	0	0	0	0	0	0	0	0	0	0	0	0	0	0	0	0	0	0	0	0	0	Shamsyah	Fayfa
0	0	0	0	0	0	0	0	0	0	0	0	0	0	0	0	0	0	0	0	0	0	0	0	0	0	0	Alhawajeb	Fayfa
0	0	0	0	0	0	0	0	0	0	0	0	0	0	0	0	0	0	0	0	0	0	0	0	0	0	0	Ar-Rumhah	Fayfa
0	0	0	0	0	0	0	0	0	0	0	0	0	0	0	0	0	0	0	0	0	0	0	0	0	0	0	Alkaras	Fayfa
0	0	0	0	0	0	0	0	0	0	0	0	0	0	0	0	0	0	0	0	0	0	0	0	0	0	0	An-Naht	Fayfa
0	0	0	0	0	0	0	0	0	0	0	0	0	0	0	0	0	0	0	0	0	0	0	0	0	0	0	Heed As-Salmeen wa	Fayfa
0	0	0	0	0	0	0	0	0	0	0	0	0	0	0	0	0	0	0	0	0	0	0	0	0	0	0	Ben Muqren wa	Fayfa
0	0	0	0	0	0	0	0	0	0	0	0	0	0	0	0	0	0	0	0	0	0	0	0	0	0	0	Fara and border guards	Fayfa
0	0	0	0	0	0	0	0	0	0	0	0	0	0	0	0	0	0	0	0	0	0	0	0	0	0	0	Al Hayjah Walashaush	Fayfa
0	0	0	0	0	0	0	0	0	0	0	0	0	0	0	0	0	0	0	0	0	0	0	0	0	0	0	Al Rasfah	Fayfa
0	0	0	0	0	0	0	0	0	0	0	0	0	0	0	0	0	0	0	0	0	0	0	0	0	0	0	Zaboob	Fayfa
0	0	0	0	0	0	0	0	0	0	0	0	0	0	0	0	0	0	0	0	0	0	0	0	0	0	0	Zeraa Alkaberah and	Fayfa
0	0	0	0	0	0	0	0	0	0	0	0	0	0	0	0	0	0	0	0	0	0	0	0	0	0	0	Alhannah	Fayfa

## Public services at the populated area level

## Number of Agricultural, Social, Administrative and Public Services and Banking Finance 1-2

Administrative services																								Populated area	Emirate or governorate or municipality			
Security control	Security point	Health affairs	Industrial fund	Real-estate fund	Social development fund	Labour office branch	Water branch	Financial branch	Transport branch	Females education office	Males education office	Females Education administration	Males education administration	Office of municipal services	Municipality centre	Secretariat of municipality	Pensions	Social Insurance	Awqaf (mortmain)	Center of promotion of virtue	Civil affairs	Passport department	Traffic centers			Police station	Police centre	
0	0	0	0	0	0	0	0	0	0	0	0	0	0	0	0	0	0	0	0	0	0	0	0	0	0	0	Farhet Ad-Dafri	Fayfa
0	0	0	0	0	0	0	0	0	0	0	0	0	0	0	0	0	0	0	0	0	0	0	0	0	0	0	Tharabah	Fayfa
0	0	0	0	0	0	0	0	0	0	0	0	0	0	0	0	0	0	0	0	0	0	0	0	0	0	0	Mujrem Ash-Sharaheli	Fayfa
0	0	0	0	0	0	0	0	0	0	0	0	0	0	0	0	0	0	0	0	0	0	0	0	0	0	0	Muasham	Fayfa
0	0	0	0	0	0	0	0	0	0	0	0	0	0	0	0	0	0	0	0	0	0	0	0	0	0	0	Ned Allammah	Fayfa
0	0	0	0	0	0	0	0	0	0	0	0	0	0	0	0	0	0	0	0	0	0	0	0	0	0	0	As-Sandar	Fayfa
0	0	0	0	0	0	0	0	0	0	0	0	0	0	0	0	0	0	0	0	0	0	0	0	0	0	0	Almeffled	Fayfa
0	0	0	0	0	0	0	0	0	0	0	0	0	0	0	0	0	0	0	0	0	0	0	0	0	0	0	Alhashah	Fayfa
0	0	0	0	0	0	0	0	0	0	0	0	0	0	0	0	0	0	0	0	0	0	0	0	0	0	0	Ned Almagzarah	Fayfa
0	0	0	0	0	0	0	0	0	0	0	0	0	0	0	0	0	0	0	0	0	0	0	0	0	0	0	Al Araq	Fayfa
0	0	0	0	0	0	0	0	0	0	0	0	0	0	0	0	0	0	0	0	0	0	0	0	0	0	0	Ghuman	Fayfa
0	0	0	0	0	0	0	0	0	0	0	0	0	0	0	0	0	0	0	0	0	0	0	0	0	0	0	Bardan	Fayfa
0	0	0	0	0	0	0	0	0	0	0	0	0	0	0	0	0	0	0	0	0	0	0	0	0	0	0	Zeraa Almahmah	Fayfa
0	0	0	0	0	0	0	0	0	0	0	0	0	0	0	0	0	0	0	0	0	0	0	0	0	0	0	Awbad	Fayfa
0	0	0	0	0	0	0	0	0	0	0	0	0	0	0	0	0	0	0	0	0	0	0	0	0	0	0	Almushref Ad-Dafri	Fayfa
0	0	0	0	0	0	0	0	0	0	0	0	0	0	0	0	0	0	0	0	0	0	0	0	0	0	0	Quradah Alharbi	Fayfa
0	0	0	0	0	0	0	0	0	0	0	0	0	0	0	0	0	0	0	0	0	0	0	0	0	0	0	Buqet Zanbar	Fayfa
0	0	0	0	0	0	0	0	0	0	0	0	0	0	0	0	0	0	0	0	0	0	0	0	0	0	0	Al Huzaya	Fayfa

## Public services at the populated area level

## Number of Agricultural, Social, Administrative and Public Services and Banking Finance 1-2

Administrative services																								Populated area	Emirate or governorate or municipality		
Security control	Security point	Health affairs	Industrial fund	Real-estate fund	Social development fund	Labour office branch	Water branch	Financial branch	Transport branch	Females education office	Males education office	Females Education administration	Males education administration	Office of municipal services	Municipality centre	Secretariat of municipality	Pensions	Social Insurance	Awqaf (mortmain)	Center of promotion of virtue	Civil affairs	Passport department	Traffic centers			Police station	Police centre
0	0	0	0	0	0	0	0	0	0	0	0	0	0	0	0	0	0	0	0	0	0	0	0	0	0	Alkhayafeen	Fayfa
0	0	0	0	0	0	0	0	0	0	0	0	0	0	0	0	0	0	0	0	0	0	0	0	0	0	Ash-Shallah	Fayfa
0	0	0	0	0	0	0	0	0	0	0	0	0	0	0	0	0	0	0	0	0	0	0	0	0	0	Altalha wa As-	Fayfa
0	0	0	0	0	0	0	0	0	0	0	0	0	0	0	0	0	0	0	0	0	0	0	0	0	0	Seqam	Fayfa
0	0	0	0	0	0	0	0	0	0	0	0	0	0	0	0	0	0	0	0	0	0	0	0	0	0	Ar-Raqabah	Fayfa
0	0	0	0	0	0	0	0	0	0	0	0	0	0	0	0	0	0	0	0	0	0	0	0	0	0	Qambura wa Shat As-	Fayfa
0	0	0	0	0	0	0	0	0	0	0	0	0	0	0	0	0	0	0	0	0	0	0	0	0	0	Anbawyah	Fayfa
0	0	0	0	0	0	0	0	0	0	0	0	0	0	0	0	0	0	0	0	0	0	0	0	0	0	Alaradyah	Fayfa
0	0	0	0	0	0	0	0	0	0	0	0	0	0	0	0	0	0	0	0	0	0	0	0	0	0	Quzeit Alharbi wa	Fayfa
0	0	0	0	0	0	0	0	0	0	0	0	0	0	0	0	0	0	0	0	0	0	0	0	0	0	An-Nazalah	Fayfa
0	0	0	0	0	0	0	0	0	0	0	0	0	0	0	0	0	0	0	0	0	0	0	0	0	0	Alhawayah wa Radhet	Fayfa
0	0	0	0	0	0	0	0	0	0	0	0	0	0	0	0	0	0	0	0	0	0	0	0	0	0	Rebsan	Fayfa
0	0	0	0	0	0	0	0	0	0	0	0	0	0	0	0	0	0	0	0	0	0	0	0	0	0	Naqeel Aljarbaa	Fayfa
0	0	0	0	0	0	0	0	0	0	0	0	0	0	0	0	0	0	0	0	0	0	0	0	0	0	Alnusub wa Alhalfa and	Fayfa
0	0	0	0	0	0	0	0	0	0	0	0	0	0	0	0	0	0	0	0	0	0	0	0	0	0	Maazeb Khedr and its	Fayfa
0	0	0	0	0	0	0	0	0	0	0	0	0	0	0	0	0	0	0	0	0	0	0	0	0	0	Az-Zaraybah	Fayfa
0	0	0	0	0	0	0	0	0	0	0	0	0	0	0	0	0	0	0	0	0	0	0	0	0	0	Alkawabsah	Fayfa

The sixteenth services guide 2017\_Region Jazan

## Public services at the populated area level

## Number of Agricultural, Social, Administrative and Public Services and Banking Finance 2-2

Cities and villages where public services are available (available or not)					General, financial and banking services					Social and development services								Agricultural services			Populated area	Emirate or governorate or municipality	
Internet network	Cell phone	Telephone network	Water network	Electricity	Commercial bank	Postman	Post office	Travel agency	Public library	Civil defence	Cooperative association	Cooperative association	Development committee	Development centre	Social security	Notary branch	Notary	Court	Agricultural fund	Agricultural branch			Agricultural directorate
Available	Available	Available	Available	Available	16	0	1	17	1	4	12	3	1	1	2	1	2	4	1	1	1	Jayzan	Jazan
Not Available	Not Available	Not Available	Not Available	Available	0	0	1	0	0	0	0	0	0	0	0	0	0	1	0	0	0	Alfatihuh	Al Fatiha
Available	Available	Not Available	Not Available	Available	0	0	0	0	0	0	0	0	0	0	0	0	0	0	0	0	0	Alshabaykat	Al Fatiha
Available	Available	Not Available	Not Available	Available	0	0	0	0	0	0	0	0	0	0	0	0	0	0	0	0	0	Alkahuliu	Al Fatiha
Available	Available	Not Available	Not Available	Available	0	0	0	0	0	0	0	0	0	0	0	0	0	0	0	0	0	Alrajfuh	Al Fatiha
Available	Available	Not Available	Not Available	Available	0	0	0	0	0	0	0	0	0	0	0	0	0	0	0	0	0	Dawalah	Al Fatiha
Available	Available	Not Available	Not Available	Available	0	0	0	0	0	0	0	0	0	0	0	0	0	0	0	0	0	Almalaqa	Al Fatiha
Available	Available	Not Available	Not Available	Available	0	0	0	0	0	0	0	0	0	0	0	0	0	0	0	0	0	Jabajb	Al Fatiha
Available	Available	Not Available	Not Available	Available	0	0	0	0	0	0	0	0	0	0	0	0	0	0	0	0	0	Zahrih Bin Majur	Al Fatiha
Available	Available	Not Available	Not Available	Available	0	0	0	0	0	0	0	0	0	0	0	0	0	0	0	0	0	Ghalafuh	Al Fatiha
Available	Available	Not Available	Not Available	Available	0	0	0	0	0	0	0	0	0	0	0	0	0	0	0	0	0	Umm Dawara'	Al Fatiha
Available	Available	Not Available	Not Available	Available	0	0	0	0	0	0	0	0	0	0	0	0	0	0	0	0	0	Alhuful	Al Fatiha
Available	Available	Not Available	Not Available	Not Available	0	0	0	0	0	0	0	0	0	0	0	0	0	0	0	0	0	Bid	Al Fatiha
Available	Available	Not Available	Not Available	Available	0	0	0	0	0	0	0	0	0	0	0	0	0	0	0	0	0	Waqie	Al Fatiha
Available	Available	Not Available	Not Available	Available	0	0	0	0	0	0	0	0	0	0	0	0	0	0	0	0	0	Almukasar	Al Fatiha
Available	Available	Not Available	Not Available	Available	0	0	0	0	0	0	0	0	0	0	0	0	0	0	0	0	0	Alrayighuh	Al Fatiha
Available	Available	Not Available	Not Available	Available	0	0	0	0	0	0	0	0	0	0	0	0	0	0	0	0	0	Qunbaa	Al Fatiha
Available	Available	Available	Available	Available	2	0	1	10	1	2	2	0	1	0	1	0	1	1	1	1	0	Sibya'	Sabya

The sixteenth services guide 2017\_Region Jazan

## Public services at the populated area level

## Number of Agricultural, Social, Administrative and Public Services and Banking Finance 2-2

Cities and villages where public services are available (available or not)					General, financial and banking services					Social and development services								Agricultural services			Populated area	Emirate or governorate or municipality	
Internet network	Cell phone	Telephone network	Water network	Electricity	Commercial bank	Postman	Post office	Travel agency	Public library	Civil defence	Cooperative association	Cooperative association	Development committee	Development centre	Social security	Notary branch	Notary	Court	Agricultural fund	Agricultural branch			Agricultural directorate
Available	Available	Not Available	Not Available	Available	0	0	0	0	0	0	0	0	0	0	0	0	0	0	0	0	0	Alnaeamia	Sabya
Available	Available	Not Available	Available	Available	0	0	0	0	0	0	0	0	0	0	0	0	0	0	0	0	0	Alhajariah	Sabya
Available	Available	Available	Available	Available	0	0	0	0	0	0	0	0	0	0	0	0	0	0	0	0	0	Alkhawajih	Sabya
Not Available	Available	Not Available	Not Available	Available	0	0	0	0	0	0	0	0	0	0	0	0	0	0	0	0	0	Alsawalimuh	Sabya
Available	Available	Available	Available	Available	0	0	0	0	0	0	0	0	0	0	0	0	0	0	0	0	0	Albatinuh	Sabya
Available	Available	Not Available	Not Available	Available	0	0	0	0	0	0	0	0	0	0	0	0	0	0	0	0	0	Alshamuh	Sabya
Not Available	Available	Available	Available	Available	0	0	0	0	0	0	0	0	0	0	0	0	0	0	0	0	0	Alraafiei	Sabya
Not Available	Available	Available	Available	Available	0	0	0	0	0	0	0	0	0	0	0	0	0	0	0	0	0	Altarashuh	Sabya
Available	Available	Available	Available	Available	0	0	0	0	0	0	0	0	0	0	0	0	0	0	0	0	0	Alfaqruh Najran	Sabya
Not Available	Available	Not Available	Not Available	Available	0	0	0	0	0	0	0	0	0	0	0	0	0	0	0	0	0	Alfaqruh	Sabya
Not Available	Available	Not Available	Not Available	Available	0	0	0	0	0	0	0	0	0	0	0	0	0	0	0	0	0	Eali Husayn Mrwei	Sabya
Not Available	Available	Not Available	Not Available	Available	0	0	0	0	0	0	0	0	0	0	0	0	0	0	0	0	0	Aleirajin	Sabya
Not Available	Available	Available	Available	Available	0	0	0	0	0	0	0	0	0	0	0	0	0	0	0	0	0	Alqasaduh	Sabya
Not Available	Available	Not Available	Not Available	Available	0	0	0	0	0	0	0	0	0	0	0	0	0	0	0	0	0	Alsaruriuh	Sabya
Not Available	Available	Not Available	Not Available	Available	0	0	0	0	0	0	0	0	0	0	0	0	0	0	0	0	0	Abdullah Aleiafiu	Sabya
Not Available	Available	Not Available	Not Available	Available	0	0	0	0	0	0	0	0	0	0	0	0	0	0	0	0	0	Aljaeawunah	Sabya
Not Available	Available	Not Available	Not Available	Available	0	0	0	0	0	0	0	0	0	0	0	0	0	0	0	0	0	Halah Muhsin	Sabya
Not Available	Available	Available	Available	Available	0	0	0	0	0	0	0	0	0	0	0	0	0	0	0	0	0	Alghara'	Sabya



## Public services at the populated area level

## Number of Agricultural, Social, Administrative and Public Services and Banking Finance 2-2

Cities and villages where public services are available (available or not)					General, financial and banking services					Social and development services									Agricultural services			Populated area	Emirate or governorate or municipality
Internet network	Cell phone	Telephone network	Water network	Electricity	Commercial bank	Postman	Post office	Travel agency	Public library	Civil defence	Cooperative association	Cooperative association	Development committee	Development centre	Social security	Notary branch	Notary	Court	Agricultural fund	Agricultural branch	Agricultural directorate		
Not Available	Available	Not Available	Not Available	Available	0	0	0	0	0	0	0	0	0	0	0	0	0	0	0	0	0	Aldawahishuh	Sabya
Available	Available	Not Available	Available	Available	0	0	0	0	0	0	0	0	0	0	0	0	0	0	0	0	0	Tyhan (Hlat Tyhan)	Sabya
Not Available	Available	Not Available	Not Available	Available	0	0	0	0	0	0	0	0	0	0	0	0	0	0	0	0	0	Alkharuh	Sabya
Not Available	Available	Not Available	Available	Available	0	0	0	0	0	0	0	0	0	0	0	0	0	0	0	0	0	Alshawahia	Sabya
Not Available	Available	Not Available	Not Available	Available	0	0	0	0	0	0	0	0	0	0	0	0	0	0	0	0	0	Alshiearuh	Sabya
Available	Available	Not Available	Not Available	Available	0	0	0	0	0	0	0	0	0	0	0	0	0	0	0	0	0	Alqawaea	Sabya
Available	Available	Available	Available	Available	0	1	0	0	0	0	0	0	0	0	0	0	0	0	0	0	0	Alhusynaa	Sabya
Available	Available	Available	Available	Available	0	0	0	0	0	0	0	0	0	0	0	0	0	0	0	0	0	Hulat Al'Uhus	Sabya
Available	Available	Available	Available	Available	0	0	0	0	0	0	0	0	0	0	0	0	0	0	0	0	0	Jakhirah	Sabya
Available	Available	Not Available	Available	Available	0	0	0	0	0	0	0	0	0	0	0	0	0	0	0	0	0	Watayshah	Sabya
Available	Available	Available	Available	Available	0	0	0	0	0	0	0	0	0	0	0	0	0	0	0	0	0	Almajdirat Almikhlaf	Sabya
Not Available	Not Available	Available	Available	Available	0	0	0	0	0	0	0	0	0	0	0	0	0	0	0	0	0	Alsalam Aleulya	Sabya
Available	Available	Not Available	Available	Available	0	0	0	0	0	0	0	0	0	0	0	0	0	0	0	0	0	Zabaruh Alzzahir	Sabya
Available	Available	Not Available	Not Available	Available	0	0	0	0	0	0	0	0	0	0	0	0	0	0	0	0	0	Almahaluh	Sabya
Available	Available	Available	Available	Available	0	0	0	0	0	0	0	0	0	0	0	0	0	0	0	0	0	Almulaha' Aljadiduh	Sabya
Available	Available	Available	Available	Available	0	0	0	0	0	0	0	0	0	0	0	0	0	0	0	0	0	Farashah Almilha'	Sabya
Available	Available	Not Available	Not Available	Available	0	0	0	0	0	0	0	0	0	0	0	0	0	0	0	0	0	Harf Alhatab 'Abu	Sabya
Available	Available	Not Available	Not Available	Available	0	0	0	0	0	0	0	0	0	0	0	0	0	0	0	0	0	Alraqieih	Sabya

## Public services at the populated area level

## Number of Agricultural, Social, Administrative and Public Services and Banking Finance 2-2

Cities and villages where public services are available (available or not)					General, financial and banking services					Social and development services								Agricultural services			Populated area	Emirate or governorate or municipality	
Internet network	Cell phone	Telephone network	Water network	Electricity	Commercial bank	Postman	Post office	Travel agency	Public library	Civil defence	Cooperative association	Cooperative association	Development committee	Development centre	Social security	Notary branch	Notary	Court	Agricultural fund	Agricultural branch			Agricultural directorate
Available	Available	Available	Available	Available	0	0	0	0	0	0	0	0	0	0	0	0	0	0	0	0	0	Ghawan	Sabya
Available	Available	Not Available	Not Available	Available	0	0	0	0	0	0	0	0	0	0	0	0	0	0	0	0	0	Farashah Almahaluh	Sabya
Available	Available	Not Available	Available	Available	0	0	0	0	0	0	0	0	0	0	0	0	0	0	0	0	0	Qayim Aldushi	Sabya
Available	Available	Not Available	Not Available	Available	0	0	0	0	0	0	0	0	0	0	0	0	0	0	0	0	0	Halah Alzaahid Al	Sabya
Available	Available	Not Available	Available	Available	0	0	0	0	0	0	0	0	0	0	0	0	0	0	0	0	0	Umm Saed	Sabya
Available	Available	Not Available	Available	Available	0	0	0	0	0	0	0	0	0	0	0	0	0	0	0	0	0	Hulah Yahiu Jade	Sabya
Available	Available	Available	Available	Available	0	0	0	0	0	0	0	0	0	0	0	0	0	0	0	0	0	Halah Aleizamuh	Sabya
Available	Available	Not Available	Not Available	Available	0	0	0	0	0	0	0	0	0	0	0	0	0	0	0	0	0	Umm Alqadb	Sabya
Available	Available	Not Available	Not Available	Available	0	0	0	0	0	0	0	0	0	0	0	0	0	0	0	0	0	'Abu Alkhabarih	Sabya
Available	Available	Not Available	Available	Available	0	0	0	0	0	0	0	0	0	0	0	0	0	0	0	0	0	'Abu Alqaeayid	Sabya
Available	Available	Not Available	Available	Available	0	0	0	0	0	0	0	0	0	0	0	0	0	0	0	0	0	Nakhlan	Sabya
Available	Available	Available	Available	Available	0	0	0	0	0	0	0	0	0	0	0	0	0	0	0	0	0	Alhimamuh	Sabya
Available	Available	Not Available	Available	Available	0	0	0	0	0	0	0	0	0	0	0	0	0	0	0	0	0	Aleaqilaa	Sabya
Available	Available	Available	Available	Available	0	0	0	0	0	0	0	0	1	0	0	0	0	0	0	0	0	Alzabihuh	Sabya
Available	Available	Available	Available	Available	0	0	0	0	0	0	0	0	0	0	0	0	0	0	0	0	0	Almuetarad	Sabya
Available	Available	Not Available	Available	Available	0	0	0	0	0	0	0	0	0	0	0	0	0	0	0	0	0	Alearish	Sabya
Available	Available	Not Available	Not Available	Available	0	0	0	0	0	0	0	0	0	0	0	0	0	0	0	0	0	Alfarshuh	Sabya
Available	Available	Available	Available	Available	0	0	0	0	0	0	0	0	0	0	0	0	0	0	0	0	0	Alhisamuh	Sabya

## Public services at the populated area level

## Number of Agricultural, Social, Administrative and Public Services and Banking Finance 2-2

Cities and villages where public services are available (available or not)					General, financial and banking services					Social and development services									Agricultural services			Populated area	Emirate or governorate or municipality
Internet network	Cell phone	Telephone network	Water network	Electricity	Commercial bank	Postman	Post office	Travel agency	Public library	Civil defence	Cooperative association	Cooperative association	Development committee	Development centre	Social security	Notary branch	Notary	Court	Agricultural fund	Agricultural branch	Agricultural directorate		
Available	Available	Not Available	Not Available	Available	0	0	0	0	0	0	0	0	0	0	0	0	0	0	0	0	0	Altamahuh	Sabya
Available	Available	Available	Available	Available	0	1	0	0	0	0	0	0	0	0	0	0	0	0	0	0	0	Abwalsle	Sabya
Available	Available	Available	Available	Available	0	0	0	0	0	0	0	0	0	0	0	0	0	0	0	0	0	Alshaakhir	Sabya
Available	Available	Available	Available	Available	0	0	0	0	0	0	0	0	0	0	0	0	0	0	0	0	0	Umm Alshibaqa'	Sabya
Available	Available	Not Available	Available	Available	0	0	0	0	0	0	0	0	0	0	0	0	0	0	0	0	0	Allakhabsia	Sabya
Available	Available	Available	Available	Available	0	0	0	0	0	0	0	0	0	0	0	0	0	0	0	0	0	Aljamala	Sabya
Available	Available	Not Available	Available	Available	0	0	0	0	0	0	0	0	0	0	0	0	0	0	0	0	0	Aljaruh Alqadiumuh	Sabya
Available	Available	Available	Available	Available	0	0	0	0	0	0	0	0	0	0	0	0	0	0	0	0	0	Hulat Eali Bin Musaa	Sabya
Available	Available	Available	Available	Available	0	0	0	0	0	0	0	0	0	0	0	0	0	0	0	0	0	Aleashuh	Sabya
Available	Available	Available	Available	Available	0	0	0	0	0	0	0	0	0	0	0	0	0	0	0	0	0	Aleadaya	Sabya
Available	Available	Not Available	Available	Available	0	0	0	0	0	0	0	0	0	0	0	0	0	0	0	0	0	Alkhadra'	Sabya
Available	Available	Not Available	Available	Available	0	0	0	0	0	0	0	0	0	0	0	0	0	0	0	0	0	Halah Eatih	Sabya
Available	Available	Not Available	Available	Available	0	0	0	0	0	0	0	0	0	0	0	0	0	0	0	0	0	Halah 'Abu Marei	Sabya
Available	Available	Not Available	Available	Available	0	0	0	0	0	0	0	0	0	0	0	0	0	0	0	0	0	Alhashibiria	Sabya
Available	Available	Available	Available	Available	0	0	0	0	0	0	0	0	1	0	0	0	0	0	0	0	0	Albahir	Sabya
Available	Available	Available	Available	Available	0	0	0	0	0	0	0	0	0	0	0	0	0	0	0	0	0	Alruunuh	Sabya
Available	Available	Available	Available	Available	0	0	0	0	0	0	0	0	0	0	0	0	0	0	0	0	0	Halah Aleaqibiu	Sabya
Available	Available	Available	Available	Available	0	0	0	0	0	0	0	0	0	0	0	0	0	0	0	0	0	Halh Mshary	Sabya

## Public services at the populated area level

## Number of Agricultural, Social, Administrative and Public Services and Banking Finance 2-2

Cities and villages where public services are available (available or not)					General, financial and banking services					Social and development services								Agricultural services			Populated area	Emirate or governorate or municipality	
Internet network	Cell phone	Telephone network	Water network	Electricity	Commercial bank	Postman	Post office	Travel agency	Public library	Civil defence	Cooperative association	Cooperative association	Development committee	Development centre	Social security	Notary branch	Notary	Court	Agricultural fund	Agricultural branch			Agricultural directorate
Available	Available	Not Available	Not Available	Available	0	0	0	0	0	0	0	0	0	0	0	0	0	0	0	0	0	Halah Alsahluli	Sabya
Available	Available	Not Available	Available	Available	0	0	0	0	0	0	0	0	0	0	0	0	0	0	0	0	0	Halah Alhawa Tyn	Sabya
Available	Available	Not Available	Not Available	Available	0	0	0	0	0	0	0	0	0	0	0	0	0	0	0	0	0	Halah Bin Eilwaan	Sabya
Available	Available	Not Available	Not Available	Available	0	0	0	0	0	0	0	0	0	0	0	0	0	0	0	0	0	Halh Alhukmaa	Sabya
Available	Available	Not Available	Not Available	Available	0	0	0	0	0	0	0	0	0	0	0	0	0	0	0	0	0	Halah Mrwei Bin	Sabya
Available	Available	Not Available	Available	Available	0	0	0	0	0	0	0	0	0	0	0	0	0	0	0	0	0	'Abu Dnqur	Sabya
Available	Available	Available	Available	Available	0	1	0	0	0	0	0	0	0	0	0	0	0	0	0	0	0	Aljidiayn	Sabya
Available	Available	Not Available	Available	Available	0	0	0	0	0	0	0	0	0	0	0	0	0	0	0	0	0	Zubaruh Aljidiayn	Sabya
Available	Available	Available	Available	Available	0	0	0	0	0	0	0	0	0	0	0	0	0	0	0	0	0	Shayban	Sabya
Available	Available	Not Available	Not Available	Available	0	0	0	0	0	0	0	0	0	0	0	0	0	0	0	0	0	Qaryat Aljawabirih	Sabya
Available	Available	Not Available	Not Available	Available	0	0	0	0	0	0	0	0	0	0	0	0	0	0	0	0	0	Farms Alzibiya	Sabya
Available	Available	Not Available	Not Available	Available	0	0	0	0	0	0	0	0	0	0	0	0	0	0	0	0	0	Alshawajirat	Sabya
Available	Available	Not Available	Not Available	Available	0	0	0	0	0	0	0	0	0	0	0	0	0	0	0	0	0	Alziyni	Sabya
Available	Available	Available	Available	Available	0	0	1	0	0	0	1	0	1	0	0	0	0	0	0	0	0	Alealiuh Walkhudira'	Al-Alyha
Available	Available	Available	Available	Available	0	0	0	0	0	0	0	0	0	0	0	0	0	0	0	0	0	Aldahna'	Al-Alyha
Available	Available	Not Available	Not Available	Available	0	0	0	0	0	0	0	0	0	0	0	0	0	0	0	0	0	Almahasih	Al-Alyha
Available	Available	Available	Not Available	Available	0	0	0	0	0	0	0	0	0	0	0	0	0	0	0	0	0	Jamimaan	Al-Alyha
Available	Available	Not Available	Not Available	Available	0	0	0	0	0	0	0	0	0	0	0	0	0	0	0	0	0	Nurih	Al-Alyha

The sixteenth services guide 2017\_Region Jazan

## Public services at the populated area level

## Number of Agricultural, Social, Administrative and Public Services and Banking Finance 2-2

Cities and villages where public services are available (available or not)					General, financial and banking services					Social and development services								Agricultural services			Populated area	Emirate or governorate or municipality	
Internet network	Cell phone	Telephone network	Water network	Electricity	Commercial bank	Postman	Post office	Travel agency	Public library	Civil defence	Cooperative association	Cooperative association	Development committee	Development centre	Social security	Notary branch	Notary	Court	Agricultural fund	Agricultural branch			Agricultural directorate
Not Available	Available	Not Available	Not Available	Available	0	0	0	0	0	0	0	0	0	0	0	0	0	0	0	0	0	Hanaqfah	Al-Alyha
Not Available	Available	Not Available	Not Available	Available	0	0	0	0	0	0	0	0	0	0	0	0	0	0	0	0	0	Alhawamiduh Jahish	Al-Alyha
Not Available	Available	Not Available	Not Available	Available	0	0	0	0	0	0	0	0	0	0	0	0	0	0	0	0	0	Alzaqluh	Al-Alyha
Not Available	Available	Not Available	Not Available	Available	0	0	0	0	0	0	0	0	0	0	0	0	0	0	0	0	0	'Abu Ghlyfh	Al-Alyha
Not Available	Available	Not Available	Not Available	Available	0	0	0	0	0	0	0	0	0	0	0	0	0	0	0	0	0	Abwalearsh	Al-Alyha
Not Available	Available	Not Available	Not Available	Available	0	0	0	0	0	0	0	0	0	0	0	0	0	0	0	0	0	Qae Aljaearin	Al-Alyha
Available	Available	Not Available	Available	Available	0	0	0	0	0	0	0	0	0	0	0	0	0	0	0	0	0	Alshaqih Aleabadiluh	Al-Alyha
Available	Available	Not Available	Available	Available	0	0	0	0	0	0	0	0	0	0	0	0	0	0	0	0	0	Alsum	Al-Alyha
Available	Available	Not Available	Available	Available	0	0	0	0	0	0	0	0	0	0	0	0	0	0	0	0	0	Aldarabuh	Al-Alyha
Available	Available	Available	Available	Available	0	0	0	0	0	0	0	0	0	0	0	0	0	0	0	0	0	Alraqawinuh	Al-Alyha
Available	Not Available	Available	Available	Available	0	0	0	0	0	0	0	0	0	0	0	0	0	0	0	0	0	Alfawarisuh	Al-Alyha
Not Available	Available	Not Available	Not Available	Available	0	0	0	0	0	0	0	0	0	0	0	0	0	0	0	0	0	Almajaruh	Al-Alyha
Available	Available	Not Available	Available	Available	0	0	0	0	0	0	0	0	0	0	0	0	0	0	0	0	0	Alniqash	Al-Alyha
Not Available	Available	Not Available	Available	Available	0	0	0	0	0	0	0	0	0	0	0	0	0	0	0	0	0	Khafushah	Al-Alyha
Available	Available	Available	Available	Available	0	0	0	0	0	0	0	0	0	0	0	0	0	0	0	0	0	Alsalamuh Alsufflaa	Al-Alyha
Available	Available	Not Available	Not Available	Available	0	0	0	0	0	0	0	0	0	0	0	0	0	0	0	0	0	Shahdah	Al-Alyha
Available	Available	Not Available	Not Available	Available	0	0	0	0	0	0	0	0	0	0	0	0	0	0	0	0	0	Alkalabuh	Al-Alyha
Available	Available	Not Available	Not Available	Available	0	0	0	0	0	0	0	0	0	0	0	0	0	0	0	0	0	Alfaisaluh	Al-Alyha

## Public services at the populated area level

## Number of Agricultural, Social, Administrative and Public Services and Banking Finance 2-2

Cities and villages where public services are available (available or not)					General, financial and banking services					Social and development services								Agricultural services			Populated area	Emirate or governorate or municipality	
Internet network	Cell phone	Telephone network	Water network	Electricity	Commercial bank	Postman	Post office	Travel agency	Public library	Civil defence	Cooperative association	Cooperative association	Development committee	Development centre	Social security	Notary branch	Notary	Court	Agricultural fund	Agricultural branch			Agricultural directorate
Available	Available	Not Available	Not Available	Available	0	0	0	0	0	0	0	0	0	0	0	0	0	0	0	0	0	Alshiqafuh	Al-Alyha
Available	Available	Available	Available	Available	0	0	0	0	0	0	0	0	0	0	0	0	0	0	0	0	0	Almudrik	Al-Alyha
Available	Available	Available	Available	Available	0	0	0	0	0	0	0	0	0	0	0	0	0	0	0	0	0	Alshaeafuh	Al-Alyha
Available	Available	Available	Available	Available	0	0	0	0	0	0	0	0	0	0	0	0	0	0	0	0	0	Alqasadih	Al-Alyha
Available	Available	Not Available	Not Available	Available	0	0	0	0	0	0	0	0	0	0	0	0	0	0	0	0	0	Alqasadiuh Aljadiduh	Al-Alyha
Not Available	Available	Available	Available	Available	0	0	0	0	0	0	1	0	1	0	0	0	0	0	0	0	0	Quz Aljaefirih	Qouz Al Jaafrah
Available	Available	Not Available	Not Available	Available	0	0	0	0	0	0	0	0	0	0	0	0	0	0	0	0	0	Aleawajimuh	Qouz Al Jaafrah
Available	Available	Available	Not Available	Available	0	0	0	0	0	0	0	0	0	0	0	0	0	0	0	0	0	Wajah Alhasan	Qouz Al Jaafrah
Available	Available	Available	Available	Available	0	0	0	0	0	0	0	0	0	0	0	0	0	0	0	0	0	Alearduh	Qouz Al Jaafrah
Available	Available	Available	Available	Available	0	0	0	0	0	0	0	0	0	0	0	0	0	0	0	0	0	Albatih	Qouz Al Jaafrah
Available	Available	Not Available	Available	Available	0	0	0	0	0	0	0	0	0	0	0	0	0	0	0	0	0	Alsidaduh	Qouz Al Jaafrah
Available	Available	Available	Available	Available	0	0	0	0	0	0	0	0	0	0	0	0	0	0	0	0	0	Eawanah	Qouz Al Jaafrah
Available	Available	Not Available	Available	Available	0	0	0	0	0	0	0	0	0	0	0	0	0	0	0	0	0	Aleabduh	Qouz Al Jaafrah
Available	Available	Available	Available	Available	0	0	0	0	0	0	0	0	0	0	0	0	0	0	0	0	0	'Abu Altuyur	Qouz Al Jaafrah
Available	Available	Available	Not Available	Available	0	0	0	0	0	0	0	0	0	0	0	0	0	0	0	0	0	Alathlh	Qouz Al Jaafrah
Available	Available	Available	Available	Available	0	0	0	0	0	0	0	0	0	0	0	0	0	0	0	0	0	Umm Alearsh	Qouz Al Jaafrah
Available	Available	Not Available	Available	Available	0	0	0	0	0	0	0	0	0	0	0	0	0	0	0	0	0	Mansih	Qouz Al Jaafrah
Available	Available	Not Available	Available	Available	0	0	0	0	0	0	0	0	0	0	0	0	0	0	0	0	0	Alsanif	Qouz Al Jaafrah

## Public services at the populated area level

## Number of Agricultural, Social, Administrative and Public Services and Banking Finance 2-2

Cities and villages where public services are available (available or not)					General, financial and banking services					Social and development services									Agricultural services			Populated area	Emirate or governorate or municipality
Internet network	Cell phone	Telephone network	Water network	Electricity	Commercial bank	Postman	Post office	Travel agency	Public library	Civil defence	Cooperative association	Cooperative association	Development committee	Development centre	Social security	Notary branch	Notary	Court	Agricultural fund	Agricultural branch	Agricultural directorate		
Available	Available	Available	Available	Available	0	0	0	0	0	0	0	0	0	0	0	0	0	0	0	0	0	Alhimdih	Qouz Al Jaafrah
Available	Available	Available	Available	Available	0	1	0	0	0	0	0	0	0	0	0	0	0	0	0	0	0	Alsabkhuh	Qouz Al Jaafrah
Available	Available	Available	Available	Available	0	0	0	0	0	0	0	0	0	0	0	0	0	0	0	0	0	Alharaf	Qouz Al Jaafrah
Available	Available	Available	Available	Available	0	0	0	0	0	0	0	0	0	0	0	0	0	0	0	0	0	Almajdiruh	Qouz Al Jaafrah
Available	Available	Available	Available	Available	0	0	0	0	0	0	0	0	0	0	0	0	0	0	0	0	0	Hulat 'Abu Habibuh	Qouz Al Jaafrah
Not Available	Not Available	Available	Available	Available	0	0	0	0	0	0	0	0	0	0	0	0	0	0	0	0	0	Alkhwaldih	Qouz Al Jaafrah
Available	Available	Available	Available	Available	0	0	0	0	0	0	0	0	0	0	0	0	0	0	0	0	0	Alhajarayn	Qouz Al Jaafrah
Available	Available	Available	Available	Available	0	0	0	0	0	0	0	0	0	0	0	0	0	0	0	0	0	Jaribuh	Qouz Al Jaafrah
Available	Available	Available	Available	Available	0	0	0	0	0	0	0	0	0	0	0	0	0	0	0	0	0	Zarabah	Qouz Al Jaafrah
Available	Available	Available	Available	Available	0	0	0	0	0	0	0	0	0	0	0	0	0	0	0	0	0	Alhadwaa	Qouz Al Jaafrah
Available	Available	Available	Available	Available	0	0	0	0	0	0	0	0	0	0	0	0	0	0	0	0	0	Alhaqawih	Qouz Al Jaafrah
Available	Available	Available	Available	Available	0	0	0	0	0	0	0	0	0	0	0	0	0	0	0	0	0	Aleasiluh	Qouz Al Jaafrah
Available	Available	Available	Available	Available	0	0	0	0	0	0	0	0	0	0	0	0	0	0	0	0	0	Alrajie	Qouz Al Jaafrah
Available	Available	Not Available	Not Available	Available	0	0	0	0	0	0	0	0	0	0	0	0	0	0	0	0	0	Hulat 'Ibrahim Eisaa	Qouz Al Jaafrah
Available	Available	Not Available	Available	Available	0	0	0	0	0	0	0	0	0	0	0	0	0	0	0	0	0	Alkawmuh	Qouz Al Jaafrah
Available	Available	Available	Available	Available	0	0	0	0	0	0	1	0	0	0	0	0	0	0	0	0	0	Alkudmaa	Al Kadami
Available	Available	Not Available	Not Available	Available	0	0	0	0	0	0	0	0	0	0	0	0	0	0	0	0	0	Nahs Eulyan	Al Kadami
Available	Available	Not Available	Available	Available	0	0	0	0	0	0	0	0	0	0	0	0	0	0	0	0	0	Harf Eulyan	Al Kadami

## Public services at the populated area level

## Number of Agricultural, Social, Administrative and Public Services and Banking Finance 2-2

Cities and villages where public services are available (available or not)					General, financial and banking services					Social and development services								Agricultural services			Populated area	Emirate or governorate or municipality	
Internet network	Cell phone	Telephone network	Water network	Electricity	Commercial bank	Postman	Post office	Travel agency	Public library	Civil defence	Cooperative association	Cooperative association	Development committee	Development centre	Social security	Notary branch	Notary	Court	Agricultural fund	Agricultural branch			Agricultural directorate
Available	Available	Not Available	Available	Available	0	0	0	0	0	0	0	0	0	0	0	0	0	0	0	0	0	Hayjah Umm Alraqe	Al Kadami
Available	Available	Available	Available	Available	0	0	0	0	0	0	0	0	0	0	0	0	0	0	0	0	0	Amshalahah	Al Kadami
Available	Available	Not Available	Not Available	Available	0	0	0	0	0	0	0	0	0	0	0	0	0	0	0	0	0	Alqunbaruh	Al Kadami
Available	Available	Not Available	Not Available	Available	0	0	0	0	0	0	0	0	0	0	0	0	0	0	0	0	0	Alasnie	Al Kadami
Available	Available	Not Available	Available	Available	0	0	0	0	0	0	0	0	0	0	0	0	0	0	0	0	0	Alsutba'	Al Kadami
Available	Available	Not Available	Available	Available	0	0	0	0	0	0	0	0	0	0	0	0	0	0	0	0	0	Alwajih	Al Kadami
Not Available	Not Available	Not Available	Not Available	Available	0	0	0	0	0	0	0	0	0	0	0	0	0	0	0	0	0	Murmadah	Al Kadami
Available	Available	Not Available	Not Available	Available	0	0	0	0	0	0	0	0	0	0	0	0	0	0	0	0	0	Alshukhraa	Al Kadami
Available	Available	Not Available	Not Available	Available	0	0	0	0	0	0	0	0	0	0	0	0	0	0	0	0	0	Almansie	Al Kadami
Available	Available	Not Available	Not Available	Available	0	0	0	0	0	0	0	0	0	0	0	0	0	0	0	0	0	Alburuq	Al Kadami
Available	Available	Not Available	Available	Available	0	0	0	0	0	0	0	0	0	0	0	0	0	0	0	0	0	Tunatin	Al Kadami
Available	Available	Not Available	Available	Available	0	0	0	0	0	0	0	0	0	0	0	0	0	0	0	0	0	Almuqabis	Al Kadami
Available	Available	Not Available	Not Available	Available	0	0	0	0	0	0	0	0	0	0	0	0	0	0	0	0	0	Alqahmuh	Al Kadami
Available	Available	Not Available	Not Available	Available	0	0	0	0	0	0	0	0	0	0	0	0	0	0	0	0	0	Algharif	Al Kadami
Available	Available	Available	Available	Available	0	0	0	0	0	0	0	0	0	0	0	0	0	0	0	0	0	Jara Maseud	Al Kadami
Available	Available	Available	Available	Available	0	0	0	0	0	0	0	0	0	0	0	0	0	0	0	0	0	Jari Abwarasin Aljaru	Al Kadami
Available	Available	Not Available	Not Available	Available	0	0	0	4	0	0	0	0	0	0	0	0	0	0	0	0	0	Almutalie	Al Kadami
Available	Available	Available	Available	Available	0	0	0	0	0	0	0	0	0	0	0	0	0	0	0	0	0	Alwashahih	Al Kadami



## Public services at the populated area level

## Number of Agricultural, Social, Administrative and Public Services and Banking Finance 2-2

Cities and villages where public services are available (available or not)					General, financial and banking services					Social and development services								Agricultural services			Populated area	Emirate or governorate or municipality	
Internet network	Cell phone	Telephone network	Water network	Electricity	Commercial bank	Postman	Post office	Travel agency	Public library	Civil defence	Cooperative association	Cooperative association	Development committee	Development centre	Social security	Notary branch	Notary	Court	Agricultural fund	Agricultural branch			Agricultural directorate
Available	Available	Available	Available	Available	0	0	0	0	0	0	0	0	0	0	0	0	0	0	0	0	0	Almudawih	Al Kadami
Available	Available	Available	Available	Available	0	0	0	0	0	0	0	0	0	0	0	0	0	0	0	0	0	Albizaruh	Al Kadami
Available	Available	Available	Available	Available	0	0	0	0	0	0	0	0	0	0	0	0	0	0	0	0	0	Halah Muhamad	Al Kadami
Available	Available	Not Available	Not Available	Available	0	0	0	0	0	0	0	0	0	0	0	0	0	0	0	0	0	Halah 'Ahmad	Al Kadami
Available	Available	Available	Available	Available	0	0	0	0	0	0	0	0	0	0	0	0	0	0	0	0	0	Alhusayniuh	Al Kadami
Available	Available	Available	Available	Available	0	0	0	0	0	0	0	0	0	0	0	0	0	0	0	0	0	Zibaruh Alshaykh	Al Kadami
Available	Available	Available	Available	Available	0	0	0	0	0	0	0	0	0	0	0	0	0	0	0	0	0	Altawalibuh	Al Kadami
Available	Available	Available	Available	Available	0	0	0	0	0	0	0	0	0	0	0	0	0	0	0	0	0	Halah Al'ishraf	Al Kadami
Not Available	Available	Not Available	Not Available	Available	0	0	0	0	0	0	0	0	0	0	0	0	0	0	0	0	0	Alsiriyn	Al Kadami
Not Available	Available	Not Available	Not Available	Available	0	0	0	0	0	0	0	0	0	0	0	0	0	0	0	0	0	Halah Albiqash	Al Kadami
Not Available	Available	Not Available	Not Available	Available	0	0	0	0	0	0	0	0	0	0	0	0	0	0	0	0	0	Maruduwsuh	Al Kadami
Not Available	Available	Not Available	Not Available	Available	0	0	0	0	0	0	0	0	0	0	0	0	0	0	0	0	0	Umm Sud	Al Kadami
Not Available	Available	Not Available	Not Available	Available	0	0	0	0	0	0	0	0	0	0	0	0	0	0	0	0	0	Alnaajimuh	Al Kadami
Not Available	Available	Not Available	Not Available	Available	0	0	0	0	0	0	0	0	0	0	0	0	0	0	0	0	0	Alshaqibuh	Al Kadami
Not Available	Available	Not Available	Not Available	Available	0	0	0	0	0	0	0	0	0	0	0	0	0	0	0	0	0	Alkadruh (Qaayim	Al Kadami
Not Available	Available	Not Available	Not Available	Available	0	0	0	0	0	0	0	0	0	0	0	0	0	0	0	0	0	Alkhalif	Al Kadami
Not Available	Available	Not Available	Not Available	Available	0	0	0	0	0	0	0	0	0	0	0	0	0	0	0	0	0	Eaqadah Eabas	Al Kadami
Available	Available	Not Available	Available	Available	0	0	0	0	0	0	0	0	0	0	0	0	0	0	0	0	0	Alzahab	Al Kadami

## Public services at the populated area level

## Number of Agricultural, Social, Administrative and Public Services and Banking Finance 2-2

Cities and villages where public services are available (available or not)					General, financial and banking services					Social and development services								Agricultural services			Populated area	Emirate or governorate or municipality	
Internet network	Cell phone	Telephone network	Water network	Electricity	Commercial bank	Postman	Post office	Travel agency	Public library	Civil defence	Cooperative association	Cooperative association	Development committee	Development centre	Social security	Notary branch	Notary	Court	Agricultural fund	Agricultural branch			Agricultural directorate
Available	Available	Not Available	Not Available	Available	0	0	0	0	0	0	0	0	0	0	0	0	0	0	0	0	0	Alkhushm (Alwujda)	Al Kadami
Not Available	Available	Not Available	Not Available	Available	0	0	0	0	0	0	0	0	0	0	0	0	0	0	0	0	0	Mubrikat	Al Kadami
Available	Available	Not Available	Not Available	Available	0	0	0	0	0	0	0	0	0	0	0	0	0	0	0	0	0	Alrayighuh	Al Kadami
Not Available	Available	Not Available	Not Available	Available	0	0	0	0	0	0	0	0	0	0	0	0	0	0	0	0	0	Qamabruh Nakhlan	Al Kadami
Not Available	Available	Not Available	Not Available	Available	0	0	0	0	0	0	0	0	0	0	0	0	0	0	0	0	0	Batin Alzaekah	Al Kadami
Not Available	Available	Not Available	Not Available	Available	0	0	0	0	0	0	0	0	0	0	0	0	0	0	0	0	0	Alqafam	Al Kadami
Not Available	Available	Not Available	Not Available	Available	0	0	0	0	0	0	0	0	0	0	0	0	0	0	0	0	0	Qaym Aljefra	Al Kadami
Not Available	Available	Not Available	Not Available	Available	0	0	0	0	0	0	0	0	0	0	0	0	0	0	0	0	0	Alezafaa	Al Kadami
Available	Available	Not Available	Not Available	Available	0	0	0	0	0	0	0	0	0	0	0	0	0	0	0	0	0	Almaleab	Al Kadami
Available	Available	Not Available	Not Available	Available	0	0	0	0	0	0	0	0	0	0	0	0	0	0	0	0	0	Almunaqairuh	Al Kadami
Available	Available	Available	Available	Available	0	0	0	0	0	0	0	0	0	0	0	0	0	0	0	0	0	Qayim Albasih	Al Kadami
Not Available	Available	Not Available	Not Available	Available	0	0	0	0	0	0	0	0	0	0	0	0	0	0	0	0	0	Almaeasir	Al Kadami
Not Available	Available	Not Available	Not Available	Available	0	0	0	0	0	0	0	0	0	0	0	0	0	0	0	0	0	Sirun Munifuh	Al Kadami
Not Available	Available	Not Available	Not Available	Available	0	0	0	0	0	0	0	0	0	0	0	0	0	0	0	0	0	Maslueuh	Al Kadami
Not Available	Available	Not Available	Not Available	Available	0	0	0	0	0	0	0	0	0	0	0	0	0	0	0	0	0	Almashaf	Al Kadami
Not Available	Available	Not Available	Not Available	Available	0	0	0	0	0	0	0	0	0	0	0	0	0	0	0	0	0	Almaesum	Al Kadami
Not Available	Available	Not Available	Not Available	Available	0	0	0	0	0	0	0	0	0	0	0	0	0	0	0	0	0	Tarabah	Al Kadami
Not Available	Available	Not Available	Not Available	Available	0	0	0	0	0	0	0	0	0	0	0	0	0	0	0	0	0	Khalaf Muhamad	Al Kadami

## Public services at the populated area level

## Number of Agricultural, Social, Administrative and Public Services and Banking Finance 2-2

Cities and villages where public services are available (available or not)					General, financial and banking services					Social and development services								Agricultural services			Populated area	Emirate or governorate or municipality	
Internet network	Cell phone	Telephone network	Water network	Electricity	Commercial bank	Postman	Post office	Travel agency	Public library	Civil defence	Cooperative association	Cooperative association	Development committee	Development centre	Social security	Notary branch	Notary	Court	Agricultural fund	Agricultural branch			Agricultural directorate
Not Available	Available	Not Available	Not Available	Available	0	0	0	0	0	0	0	0	0	0	0	0	0	0	0	0	0	Umm Alghif	Al Kadami
Available	Available	Available	Available	Available	0	0	0	0	0	0	0	0	0	0	0	0	0	0	0	0	0	Alsaafih	Al Kadami
Not Available	Available	Not Available	Not Available	Available	0	0	0	0	0	0	0	0	0	0	0	0	0	0	0	0	0	Almaruuh Wasae	Al Kadami
Not Available	Available	Not Available	Not Available	Available	0	0	0	0	0	0	0	0	0	0	0	0	0	0	0	0	0	Umm Alnasayib	Al Kadami
Not Available	Available	Not Available	Not Available	Available	0	0	0	0	0	0	0	0	0	0	0	0	0	0	0	0	0	Umm Sru	Al Kadami
Not Available	Available	Not Available	Not Available	Available	0	0	0	0	0	0	0	0	0	0	0	0	0	0	0	0	0	Umm Samar	Al Kadami
Not Available	Available	Not Available	Not Available	Available	0	0	0	0	0	0	0	0	0	0	0	0	0	0	0	0	0	Qaeas	Al Kadami
Available	Available	Available	Available	Available	0	0	0	0	0	0	0	0	0	0	0	0	0	0	0	0	0	Alhamruh	Al Kadami
Not Available	Available	Not Available	Available	Available	0	0	0	0	0	0	0	0	0	0	0	0	0	0	0	0	0	Alghasan	Al Kadami
Not Available	Available	Not Available	Not Available	Available	0	0	0	0	0	0	0	0	0	0	0	0	0	0	0	0	0	Alsilatuh	Al Kadami
Not Available	Available	Not Available	Not Available	Available	0	0	0	0	0	0	0	0	0	0	0	0	0	0	0	0	0	Alhashifuh	Al Kadami
Available	Available	Available	Available	Available	3	0	1	8	0	2	1	0	1	0	0	0	1	1	0	1	0	'Abu Earish	Abu Arish
Available	Available	Not Available	Not Available	Available	0	0	0	0	0	0	0	0	0	0	0	0	0	0	0	0	0	'Abu Alearaj	Abu Arish
Not Available	Available	Available	Available	Available	0	0	0	0	0	0	0	0	0	0	0	0	0	0	0	0	0	Umm Almueanaq	Abu Arish
Available	Available	Available	Available	Available	0	0	0	0	0	0	0	0	0	0	0	0	0	0	0	0	0	Umm Alqaeamis	Abu Arish
Available	Available	Available	Available	Available	0	0	0	0	0	0	0	0	0	0	0	0	0	0	0	0	0	Alsadi	Abu Arish
Available	Available	Available	Available	Available	0	0	0	0	0	0	0	0	0	0	0	0	0	0	0	0	0	Almujar	Abu Arish
Available	Available	Not Available	Not Available	Available	0	0	0	0	0	0	0	0	0	0	0	0	0	0	0	0	0	Halah 'Ahmad	Abu Arish

## Public services at the populated area level

## Number of Agricultural, Social, Administrative and Public Services and Banking Finance 2-2

Cities and villages where public services are available (available or not)					General, financial and banking services					Social and development services								Agricultural services			Populated area	Emirate or governorate or municipality	
Internet network	Cell phone	Telephone network	Water network	Electricity	Commercial bank	Postman	Post office	Travel agency	Public library	Civil defence	Cooperative association	Cooperative association	Development committee	Development centre	Social security	Notary branch	Notary	Court	Agricultural fund	Agricultural branch			Agricultural directorate
Available	Available	Available	Available	Available	0	0	0	0	0	0	0	0	0	0	0	0	0	0	0	0	0	Rh Aleaqluh	Abu Arish
Not Available	Not Available	Not Available	Not Available	Available	0	0	0	0	0	0	0	0	0	0	0	0	0	0	0	0	0	Alhuznuh	Abu Arish
Not Available	Available	Not Available	Not Available	Available	0	0	0	0	0	0	0	0	0	0	0	0	0	0	0	0	0	Sirun Washamun	Abu Arish
Available	Available	Available	Available	Available	0	0	0	0	0	0	0	0	0	0	0	0	0	0	0	0	0	'Abu Alnuwruh	Abu Arish
Available	Available	Available	Available	Available	0	0	1	0	0	0	0	0	0	0	0	0	0	0	0	0	0	Albyd Al'Aelaa (Fls)	Abu Arish
Available	Available	Available	Available	Available	0	0	0	0	0	0	0	0	0	0	0	0	0	0	0	0	0	Almujasas	Abu Arish
Available	Available	Available	Available	Available	0	0	0	0	0	0	0	0	0	0	0	0	0	0	0	0	0	Albyd Al'Asfal	Abu Arish
Available	Available	Available	Not Available	Available	0	0	0	0	0	0	0	0	0	0	0	0	0	0	0	0	0	Majdaruh (Rh)	Abu Arish
Not Available	Available	Available	Not Available	Available	0	0	0	0	0	0	0	0	0	0	0	0	0	0	0	0	0	Halah Aldifae	Abu Arish
Available	Available	Available	Available	Available	0	0	0	0	0	0	0	0	0	0	0	0	0	0	0	0	0	Almahdaj	Abu Arish
Available	Available	Available	Available	Available	0	1	0	0	0	0	0	0	0	0	0	0	0	0	0	0	0	Hakimuh	Abu Arish
Available	Available	Available	Not Available	Available	0	0	0	0	0	0	0	0	0	0	0	0	0	0	0	0	0	Alhamazih	Abu Arish
Available	Available	Available	Available	Available	0	0	0	0	0	0	0	0	0	0	0	0	0	0	0	0	0	Aleaqduh	Abu Arish
Available	Available	Available	Available	Available	0	0	0	0	0	0	0	0	0	0	0	0	0	0	0	0	0	Qamirah	Abu Arish
Available	Available	Available	Available	Available	0	0	0	0	0	0	0	0	0	0	0	0	0	0	0	0	0	Alquayeiuh	Abu Arish
Available	Available	Available	Available	Available	0	0	0	0	0	0	0	0	0	0	0	0	0	0	0	0	0	Salamuh Aldiraj	Abu Arish
Available	Available	Available	Available	Available	0	0	0	0	0	0	0	0	0	0	0	0	0	0	0	0	0	Almsaydh(Alqwyeyh)	Abu Arish
Available	Available	Available	Available	Available	0	0	0	0	0	0	0	0	0	0	0	0	0	0	0	0	0	Almurikhiuh	Abu Arish

## Public services at the populated area level

## Number of Agricultural, Social, Administrative and Public Services and Banking Finance 2-2

Cities and villages where public services are available (available or not)					General, financial and banking services					Social and development services								Agricultural services			Populated area	Emirate or governorate or municipality	
Internet network	Cell phone	Telephone network	Water network	Electricity	Commercial bank	Postman	Post office	Travel agency	Public library	Civil defence	Cooperative association	Cooperative association	Development committee	Development centre	Social security	Notary branch	Notary	Court	Agricultural fund	Agricultural branch			Agricultural directorate
Available	Available	Available	Available	Available	0	0	0	0	0	0	0	0	0	0	0	0	0	0	0	0	0	Aleazabih Wafarms	Abu Arish
Available	Available	Available	Available	Available	0	0	0	0	0	0	0	0	1	0	0	0	0	0	0	0	0	Alkhashabih	Abu Arish
Available	Available	Available	Available	Available	0	0	0	0	0	0	0	0	0	0	0	0	0	0	0	0	0	Almuhsam	Abu Arish
Available	Available	Available	Available	Available	0	0	0	0	0	0	0	0	0	0	0	0	0	0	0	0	0	Altalaeat And Its	Abu Arish
Available	Available	Available	Available	Available	0	0	0	0	0	0	0	0	0	0	0	0	0	0	0	0	0	Albikhtuh	Abu Arish
Available	Available	Available	Available	Available	0	0	0	0	0	0	0	0	0	0	0	0	0	0	0	0	0	Albikhtuh Alwustaa	Abu Arish
Not Available	Available	Available	Available	Available	0	0	0	0	0	0	0	0	0	0	0	0	0	0	0	0	0	Albikhtuh Aljanubih	Abu Arish
Available	Available	Available	Available	Available	0	0	0	0	0	0	0	0	0	0	0	0	0	0	0	0	0	Aleasiluh	Abu Arish
Available	Available	Available	Available	Available	0	0	0	0	0	0	0	0	0	0	0	0	0	0	0	0	0	Bahrah	Abu Arish
Available	Available	Available	Available	Available	0	0	0	0	0	0	0	0	0	0	0	0	0	0	0	0	0	Sadiqih	Abu Arish
Not Available	Available	Available	Available	Available	0	0	0	0	0	0	0	0	0	0	0	0	0	0	0	0	0	Badie Alhizm	Abu Arish
Available	Available	Available	Available	Available	0	0	0	0	0	0	0	0	0	0	0	0	0	0	0	0	0	Alasaamluh	Abu Arish
Not Available	Available	Available	Available	Available	0	0	0	0	0	0	0	0	0	0	0	0	0	0	0	0	0	Alhidashuh	Abu Arish
Available	Available	Available	Available	Available	0	0	0	0	0	0	0	0	0	0	0	0	0	0	0	0	0	Alqawamishuh	Abu Arish
Available	Available	Available	Available	Available	0	0	0	0	0	0	0	0	0	0	0	0	0	0	0	0	0	Albarsa'	Abu Arish
Not Available	Available	Available	Available	Available	0	0	0	0	0	0	0	0	0	0	0	0	0	0	0	0	0	Almashayikh	Abu Arish
Not Available	Available	Available	Available	Available	0	0	0	0	0	0	0	0	0	0	0	0	0	0	0	0	0	Maghshih	Abu Arish
Available	Available	Available	Available	Available	0	0	0	0	0	0	0	0	0	0	0	0	0	0	0	0	0	Biir Aljublaa	Abu Arish

## Public services at the populated area level

## Number of Agricultural, Social, Administrative and Public Services and Banking Finance 2-2

Cities and villages where public services are available (available or not)					General, financial and banking services					Social and development services								Agricultural services			Populated area	Emirate or governorate or municipality	
Internet network	Cell phone	Telephone network	Water network	Electricity	Commercial bank	Postman	Post office	Travel agency	Public library	Civil defence	Cooperative association	Cooperative association	Development committee	Development centre	Social security	Notary branch	Notary	Court	Agricultural fund	Agricultural branch			Agricultural directorate
Not Available	Available	Available	Available	Available	0	0	0	0	0	0	0	0	0	0	0	0	0	0	0	0	0	Alshaqih Algharbiuh	Abu Arish
Available	Available	Available	Available	Available	0	0	0	0	0	0	0	0	0	0	0	0	0	0	0	0	0	Alssadilih Algharbiuh	Abu Arish
Not Available	Available	Available	Available	Available	0	0	0	0	0	0	0	0	0	0	0	0	0	0	0	0	0	Alshaaqih	Abu Arish
Not Available	Available	Available	Not Available	Available	0	0	0	0	0	0	0	0	0	0	0	0	0	0	0	0	0	Halah Eatayh Radinaa	Abu Arish
Available	Available	Available	Available	Available	0	0	0	0	0	0	0	0	0	0	0	0	0	0	0	0	0	Alssadilih	Abu Arish
Available	Available	Available	Available	Available	0	0	0	0	0	0	0	0	0	0	0	0	0	0	0	0	0	Zibaruh Alkharashuh	Abu Arish
Available	Available	Available	Available	Available	0	0	0	0	0	0	0	0	0	0	0	0	0	0	0	0	0	Alshshabituh	Abu Arish
Not Available	Available	Available	Available	Available	0	0	0	0	0	0	0	0	0	0	0	0	0	0	0	0	0	Mubtarih	Abu Arish
Available	Available	Available	Available	Available	0	0	0	0	0	0	0	0	0	0	0	0	0	0	0	0	0	Alkhaznuh	Abu Arish
Available	Available	Available	Available	Available	0	0	0	0	0	0	0	0	0	0	0	0	0	0	0	0	0	Alwasieuh	Abu Arish
Available	Available	Available	Available	Available	0	0	0	0	0	0	0	0	0	0	0	0	0	0	0	0	0	Alshueub Algharbiuh	Abu Arish
Available	Available	Available	Available	Available	0	0	0	0	0	0	0	0	0	0	0	0	0	0	0	0	0	Alshaakhiruh	Abu Arish
Available	Available	Available	Available	Available	0	0	0	0	0	0	0	0	0	0	0	0	0	0	0	0	0	Alsiru	Abu Arish
Available	Available	Available	Available	Available	0	0	0	0	0	0	0	0	0	0	0	0	0	0	0	0	0	Aljarabuh	Abu Arish
Available	Available	Available	Not Available	Available	0	0	0	0	0	0	0	0	0	0	0	0	0	0	0	0	0	Zubaruh Alhifash	Abu Arish
Available	Available	Available	Available	Available	0	0	0	0	0	0	0	0	0	0	0	0	0	0	0	0	0	Aldihaliuh	Abu Arish
Available	Available	Available	Available	Available	0	0	0	0	0	0	0	0	0	0	0	0	0	0	0	0	0	Halah Muhamad	Abu Arish
Available	Available	Available	Available	Available	0	0	0	0	0	0	0	0	0	0	0	0	0	0	0	0	0	Alshighaluh	Abu Arish

## Public services at the populated area level

## Number of Agricultural, Social, Administrative and Public Services and Banking Finance 2-2

Cities and villages where public services are available (available or not)					General, financial and banking services					Social and development services								Agricultural services			Populated area	Emirate or governorate or municipality	
Internet network	Cell phone	Telephone network	Water network	Electricity	Commercial bank	Postman	Post office	Travel agency	Public library	Civil defence	Cooperative association	Cooperative association	Development committee	Development centre	Social security	Notary branch	Notary	Court	Agricultural fund	Agricultural branch			Agricultural directorate
Available	Available	Not Available	Available	Available	0	0	0	0	0	0	0	0	0	0	0	0	0	0	0	0	0	Alrawajihuh (Keulul	Abu Arish
Available	Available	Available	Available	Available	0	0	0	0	0	0	0	0	0	0	0	0	0	0	0	0	0	Almaeashih	Abu Arish
Available	Available	Available	Available	Available	0	0	0	0	0	0	0	0	0	0	0	0	0	0	0	0	0	Kaelul Alsharaqiih	Abu Arish
Available	Available	Available	Available	Available	0	0	0	0	0	0	0	0	0	0	0	0	0	0	0	0	0	Kelwl Al'Asfal	Abu Arish
Available	Available	Available	Available	Available	0	0	0	0	0	0	0	0	0	0	0	0	0	0	0	0	0	Umm Alnaar	Abu Arish
Available	Available	Available	Available	Available	0	0	0	0	0	0	0	0	0	0	0	0	0	0	0	0	0	Aleamirih	Abu Arish
Available	Available	Available	Available	Available	0	0	0	0	0	0	0	0	0	0	0	0	0	0	0	0	0	Al Arabiya	Abu Arish
Available	Available	Available	Available	Available	0	0	0	0	0	0	0	0	0	0	0	0	0	0	0	0	0	Aleurus	Abu Arish
Available	Available	Available	Available	Available	0	0	0	0	0	0	0	0	0	0	0	0	0	0	0	0	0	Aljaghadumuh	Abu Arish
Available	Available	Not Available	Not Available	Available	0	0	0	0	0	0	0	0	0	0	0	0	0	0	0	0	0	Almusawiduh	Abu Arish
Available	Available	Available	Available	Available	0	0	0	0	0	0	0	0	0	0	0	0	0	0	0	0	0	Almaeayiduh	Abu Arish
Available	Available	Available	Available	Available	0	0	0	0	0	0	0	0	0	0	0	0	0	0	0	0	0	Almuqidir	Abu Arish
Available	Available	Available	Available	Available	0	0	0	0	0	0	0	0	0	0	0	0	0	0	0	0	0	Sifuh	Abu Arish
Not Available	Available	Available	Available	Available	0	0	0	0	0	0	0	0	0	0	0	0	0	0	0	0	0	Qayim Albihakulih	Abu Arish
Available	Available	Available	Available	Available	0	0	0	0	0	0	0	0	0	0	0	0	0	0	0	0	0	Alkawadimuh	Abu Arish
Available	Available	Available	Not Available	Available	0	0	0	0	0	0	0	0	0	0	0	0	0	0	0	0	0	Rh Al Mataein	Abu Arish
Available	Available	Available	Not Available	Available	0	0	0	0	0	0	0	0	0	0	0	0	0	0	0	0	0	Farms Rhi Al Mataein	Abu Arish
Not Available	Available	Available	Available	Available	0	0	0	0	0	0	0	0	0	0	0	0	0	0	0	0	0	Zibarat Umm	Abu Arish

## Public services at the populated area level

## Number of Agricultural, Social, Administrative and Public Services and Banking Finance 2-2

Cities and villages where public services are available (available or not)					General, financial and banking services					Social and development services								Agricultural services			Populated area	Emirate or governorate or municipality	
Internet network	Cell phone	Telephone network	Water network	Electricity	Commercial bank	Postman	Post office	Travel agency	Public library	Civil defence	Cooperative association	Cooperative association	Development committee	Development centre	Social security	Notary branch	Notary	Court	Agricultural fund	Agricultural branch			Agricultural directorate
Available	Available	Available	Not Available	Available	0	0	0	0	0	0	0	0	0	0	0	0	0	0	0	0	0	Saebuh Aljanubih	Abu Arish
Available	Available	Available	Not Available	Available	0	0	0	0	0	0	0	0	0	0	0	0	0	0	0	0	0	Saebah Alshamaliuh	Abu Arish
Available	Available	Available	Available	Available	0	0	0	0	0	0	0	0	0	0	0	0	0	0	0	0	0	Rh Alhijajuh	Abu Arish
Available	Available	Available	Not Available	Available	0	0	0	0	0	0	0	0	0	0	0	0	0	0	0	0	0	Almasyad	Abu Arish
Not Available	Available	Available	Not Available	Available	0	0	0	0	0	0	0	0	0	0	0	0	0	0	0	0	0	Rh Umm Qasir	Abu Arish
Available	Available	Available	Available	Available	0	0	0	0	0	0	0	0	0	0	0	0	0	0	0	0	0	Zibaruh Rashid	Abu Arish
Available	Available	Available	Not Available	Available	0	0	0	0	0	0	0	0	0	0	0	0	0	0	0	0	0	Alzakhmih	Abu Arish
Available	Available	Available	Available	Available	0	0	0	0	0	0	0	0	0	0	0	0	0	0	0	0	0	Zubaruh Almadawih	Abu Arish
Available	Available	Available	Available	Available	0	0	0	0	0	0	0	0	0	0	0	0	0	0	0	0	0	Almusbih	Abu Arish
Available	Available	Available	Not Available	Available	0	0	0	0	0	0	0	0	0	0	0	0	0	0	0	0	0	Alhamid	Abu Arish
Available	Available	Available	Not Available	Available	0	0	0	0	0	0	0	0	0	0	0	0	0	0	0	0	0	'Abu Alsaraha	Abu Arish
Available	Available	Available	Available	Available	0	0	0	0	0	0	0	0	0	0	0	0	0	0	0	0	0	'Abu Lahab	Abu Arish
Not Available	Available	Available	Not Available	Available	0	0	0	0	0	0	0	0	0	0	0	0	0	0	0	0	0	Alraduj	Abu Arish
Not Available	Available	Available	Not Available	Available	0	0	0	0	0	0	0	0	0	0	0	0	0	0	0	0	0	Almarbah	Abu Arish
Available	Available	Not Available	Not Available	Available	0	0	0	0	0	0	0	0	0	0	0	0	0	0	0	0	0	Almaraduwm	Abu Arish
Available	Available	Available	Available	Available	0	0	0	0	0	0	0	0	0	0	0	0	0	0	0	0	0	Alqadibat	Abu Arish
Not Available	Available	Available	Available	Available	0	0	0	0	0	0	0	0	0	0	0	0	0	0	0	0	0	Alhilhaluh	Abu Arish
Available	Available	Available	Available	Available	0	0	0	0	0	0	0	0	0	0	0	0	0	0	0	0	0	Harijat Eash	Abu Arish



## Public services at the populated area level

## Number of Agricultural, Social, Administrative and Public Services and Banking Finance 2-2

Cities and villages where public services are available (available or not)					General, financial and banking services					Social and development services								Agricultural services			Populated area	Emirate or governorate or municipality	
Internet network	Cell phone	Telephone network	Water network	Electricity	Commercial bank	Postman	Post office	Travel agency	Public library	Civil defence	Cooperative association	Cooperative association	Development committee	Development centre	Social security	Notary branch	Notary	Court	Agricultural fund	Agricultural branch			Agricultural directorate
Available	Available	Available	Available	Available	0	0	0	0	0	0	0	0	0	0	0	0	0	0	0	0	0	Aljuhafa'	Abu Arish
Available	Available	Not Available	Not Available	Available	0	0	0	0	0	0	0	0	0	0	0	0	0	0	0	0	0	Aljabar	Abu Arish
Not Available	Available	Available	Available	Available	0	0	0	0	0	0	0	0	0	0	0	0	0	0	0	0	0	Kursii Eiaash (Dwdh)	Abu Arish
Not Available	Available	Available	Available	Available	2	0	0	0	0	0	0	0	0	0	0	0	0	0	0	0	0	Hilah Tafil	Abu Arish
Available	Available	Not Available	Available	Available	0	0	0	0	0	0	0	0	0	0	0	0	0	0	0	0	0	Almihbasuh	Abu Arish
Available	Available	Available	Available	Available	0	0	0	0	0	0	0	0	0	0	0	0	0	0	0	0	0	Alsharaeuh	Abu Arish
Available	Available	Available	Available	Available	0	0	0	0	0	0	0	0	0	0	0	0	0	0	0	0	0	Alhusan	Abu Arish
Not Available	Available	Available	Available	Available	0	0	0	0	0	0	0	0	0	0	0	0	0	0	0	0	0	Alkharshuh	Abu Arish
Available	Available	Available	Available	Available	0	0	0	0	0	0	0	0	1	0	0	0	0	0	0	0	0	Eiaash	Abu Arish
Available	Available	Available	Available	Available	0	0	0	0	0	0	0	0	0	0	0	0	0	0	0	0	0	Mahish	Abu Arish
Available	Available	Available	Available	Available	0	0	0	0	0	0	0	0	0	0	0	0	0	0	0	0	0	Albasah	Abu Arish
Available	Available	Available	Available	Available	0	0	0	0	0	0	0	0	0	0	0	0	0	0	0	0	0	Alhalih	Abu Arish
Available	Available	Available	Not Available	Available	0	0	0	0	0	0	0	0	0	0	0	0	0	0	0	0	0	Shakar	Abu Arish
Available	Available	Available	Not Available	Available	0	0	0	0	0	0	0	0	0	0	0	0	0	0	0	0	0	Aljyuh	Abu Arish
Available	Available	Available	Not Available	Available	0	0	0	0	0	0	0	0	0	0	0	0	0	0	0	0	0	Algharafuh	Abu Arish
Available	Available	Not Available	Not Available	Available	0	0	0	0	0	0	0	0	0	0	0	0	0	0	0	0	0	Alwahm	Abu Arish
Not Available	Not Available	Not Available	Not Available	Available	0	0	0	0	0	0	0	0	0	0	0	0	0	0	0	0	0	Abwalslamh	Abu Arish
Available	Available	Available	Not Available	Available	0	0	0	0	0	0	0	0	0	0	0	0	0	0	0	0	0	Aleashuh Alhamra'	Abu Arish

## Public services at the populated area level

## Number of Agricultural, Social, Administrative and Public Services and Banking Finance 2-2

Cities and villages where public services are available (available or not)					General, financial and banking services					Social and development services								Agricultural services			Populated area	Emirate or governorate or municipality	
Internet network	Cell phone	Telephone network	Water network	Electricity	Commercial bank	Postman	Post office	Travel agency	Public library	Civil defence	Cooperative association	Cooperative association	Development committee	Development centre	Social security	Notary branch	Notary	Court	Agricultural fund	Agricultural branch			Agricultural directorate
Available	Available	Available	Not Available	Available	0	0	0	0	0	0	0	0	0	0	0	0	0	0	0	0	0	'Abu Al'Asrar	Abu Arish
Available	Available	Not Available	Available	Available	0	0	0	0	0	0	0	0	0	0	0	0	0	0	0	0	0	Alkadaraa	Abu Arish
Available	Available	Available	Available	Available	0	0	0	0	0	0	0	0	0	0	0	0	0	0	0	0	0	Jadie Alhilih	Abu Arish
Available	Available	Available	Available	Available	0	0	0	0	0	0	0	0	0	0	0	0	0	0	0	0	0	Alduwshih	Abu Arish
Available	Available	Available	Not Available	Available	0	0	0	0	0	0	0	0	0	0	0	0	0	0	0	0	0	Karas Abn Ahws	Abu Arish
Available	Available	Available	Available	Available	0	0	0	0	0	0	0	0	0	0	0	0	0	0	0	0	0	'Abu Aljuhuh	Abu Arish
Not Available	Available	Available	Not Available	Available	0	0	0	0	0	0	0	0	0	0	0	0	0	0	0	0	0	Alhiluh	Abu Arish
Available	Available	Available	Available	Available	0	0	0	0	0	0	0	0	0	0	0	0	0	0	0	0	0	Alhimrayuh	Abu Arish
Available	Available	Available	Available	Available	0	0	0	0	0	0	0	0	0	0	0	0	0	0	0	0	0	Rumaduh	Abu Arish
Available	Available	Available	Available	Available	0	0	0	0	0	0	0	0	0	0	0	0	0	0	0	0	0	Wadi Alribah	Abu Arish
Available	Available	Available	Available	Available	0	0	0	0	0	0	0	0	0	0	0	0	0	0	0	0	0	Zabiduh	Abu Arish
Available	Available	Available	Available	Available	0	0	0	0	0	0	0	0	0	0	0	0	0	0	0	0	0	Aljaran	Abu Arish
Available	Available	Available	Available	Available	0	0	0	0	0	0	0	0	0	0	0	0	0	0	0	0	0	Aljadie Almakarishuh	Abu Arish
Available	Available	Available	Available	Available	0	0	0	0	0	0	0	0	0	0	0	0	0	0	0	0	0	Alsalam Bani Wasal	Abu Arish
Available	Available	Not Available	Not Available	Available	0	0	0	0	0	0	0	0	0	0	0	0	0	0	0	0	0	Jaghar	Abu Arish
Available	Available	Available	Available	Available	0	0	0	0	0	0	0	0	0	0	0	0	0	0	0	0	0	Khadiruh Eiaish	Abu Arish
Available	Available	Available	Available	Available	0	0	0	0	0	0	0	0	0	0	0	0	0	0	0	0	0	Umm Alhajl	Abu Arish
Available	Available	Available	Available	Available	0	0	1	0	0	0	1	0	1	0	0	0	1	1	0	0	0	Alrayan	Jazan Valley

## Public services at the populated area level

## Number of Agricultural, Social, Administrative and Public Services and Banking Finance 2-2

Cities and villages where public services are available (available or not)					General, financial and banking services					Social and development services								Agricultural services			Populated area	Emirate or governorate or municipality	
Internet network	Cell phone	Telephone network	Water network	Electricity	Commercial bank	Postman	Post office	Travel agency	Public library	Civil defence	Cooperative association	Cooperative association	Development committee	Development centre	Social security	Notary branch	Notary	Court	Agricultural fund	Agricultural branch			Agricultural directorate
Available	Available	Available	Available	Available	0	0	0	0	0	0	0	0	0	0	0	0	0	0	0	0	0	Alkawamiluh	Jazan Valley
Available	Available	Available	Available	Available	0	0	0	0	0	0	0	0	0	0	0	0	0	0	0	0	0	Aleushuh	Jazan Valley
Available	Available	Available	Available	Available	0	0	0	0	0	0	0	0	0	0	0	0	0	0	0	0	0	Sambih	Jazan Valley
Available	Available	Available	Available	Available	0	0	0	0	0	0	0	0	0	0	0	0	0	0	0	0	0	'Abu Aljadayl	Jazan Valley
Available	Available	Available	Available	Available	0	0	0	0	0	0	0	0	0	0	0	0	0	0	0	0	0	Alhafazih	Jazan Valley
Available	Available	Available	Available	Available	0	0	0	0	0	0	0	0	0	0	0	0	0	0	0	0	0	Malqutah	Jazan Valley
Available	Available	Available	Available	Available	0	0	0	0	0	0	0	0	0	0	0	0	0	0	0	0	0	Jaeirah	Jazan Valley
Available	Available	Available	Not Available	Available	0	0	0	0	0	0	0	0	0	0	0	0	0	0	0	0	0	Almuquzuh	Jazan Valley
Available	Available	Available	Available	Available	0	0	0	0	0	0	0	0	0	0	0	0	0	0	0	0	0	Alshawajiruh	Jazan Valley
Available	Available	Available	Available	Available	0	0	0	0	0	0	0	0	0	0	0	0	0	0	0	0	0	Al'Amir Muhamad	Jazan Valley
Available	Available	Available	Available	Available	0	0	0	0	0	0	0	0	0	0	0	0	0	0	0	0	0	Alamysiltan Bin	Jazan Valley
Available	Available	Available	Not Available	Available	0	0	0	0	0	0	0	0	0	0	0	0	0	0	0	0	0	Tayhan	Jazan Valley
Available	Available	Available	Available	Available	0	0	0	0	0	0	0	0	0	0	0	0	0	0	0	0	0	Alfuqaha'	Jazan Valley
Not Available	Available	Available	Available	Available	0	0	0	0	0	0	0	0	0	0	0	0	0	0	0	0	0	'Asamila	Jazan Valley
Available	Available	Available	Available	Available	0	0	0	0	0	0	0	0	0	0	0	0	0	0	0	0	0	Aldighasuh	Jazan Valley
Available	Available	Available	Available	Available	0	0	0	0	0	0	0	0	0	0	0	0	0	0	0	0	0	Alejibiuh	Jazan Valley
Available	Available	Available	Available	Available	0	0	0	0	0	0	0	0	0	0	0	0	0	0	0	0	0	Bkhashah	Jazan Valley
Available	Available	Available	Available	Available	0	0	0	0	0	0	0	0	0	0	0	0	0	0	0	0	0	Alwasla	Jazan Valley

The sixteenth services guide 2017\_Region Jazan

## Public services at the populated area level

## Number of Agricultural, Social, Administrative and Public Services and Banking Finance 2-2

Cities and villages where public services are available (available or not)					General, financial and banking services					Social and development services									Agricultural services			Populated area	Emirate or governorate or municipality
Internet network	Cell phone	Telephone network	Water network	Electricity	Commercial bank	Postman	Post office	Travel agency	Public library	Civil defence	Cooperative association	Cooperative association	Development committee	Development centre	Social security	Notary branch	Notary	Court	Agricultural fund	Agricultural branch	Agricultural directorate		
Not Available	Not Available	Available	Available	Available	0	0	0	0	0	0	0	0	0	0	0	0	0	0	0	0	0	Almughbishih	Jazan Valley
Not Available	Available	Not Available	Not Available	Available	0	0	0	0	0	0	0	0	0	0	0	0	0	0	0	0	0	Alhakimaa	Jazan Valley
Available	Available	Available	Available	Available	0	0	0	0	0	0	0	0	0	0	0	0	0	0	0	0	0	Khadir	Jazan Valley
Available	Available	Available	Available	Available	0	0	0	0	0	0	0	0	0	0	0	0	0	0	0	0	0	Almatraa Alsharqia	Jazan Valley
Available	Available	Available	Available	Available	0	0	0	0	0	0	0	0	0	0	0	0	0	0	0	0	0	Algharib	Jazan Valley
Not Available	Available	Available	Available	Available	0	0	0	0	0	0	0	0	0	0	0	0	0	0	0	0	0	Alshawayhuh	Jazan Valley
Available	Available	Available	Available	Available	0	0	0	0	0	0	0	0	0	0	0	0	0	0	0	0	0	Khabat Saeid	Jazan Valley
Available	Available	Available	Available	Available	0	0	0	0	0	0	0	0	0	0	0	0	0	0	0	0	0	Albadie Walqarfi	Jazan Valley
Available	Available	Available	Available	Available	0	0	0	0	0	0	0	0	0	0	0	0	0	0	0	0	0	Radis Alsharqia	Jazan Valley
Available	Available	Available	Available	Available	0	0	0	0	0	0	0	0	0	0	0	0	0	0	0	0	0	Alkhadra'	Jazan Valley
Available	Available	Available	Available	Available	0	0	0	0	0	0	0	0	0	0	0	0	0	0	0	0	0	Alkhadra' Aljanubih	Jazan Valley
Available	Available	Not Available	Available	Available	0	0	0	0	0	0	0	0	0	0	0	0	0	0	0	0	0	Muhalih	Jazan Valley
Available	Available	Available	Available	Available	0	0	0	0	0	0	0	0	0	0	0	0	0	0	0	0	0	Alkharadiluh	Jazan Valley
Available	Available	Available	Available	Available	0	0	0	0	0	0	0	0	0	0	0	0	0	0	0	0	0	Alghuzuh	Jazan Valley
Available	Available	Available	Available	Available	3	0	1	6	0	2	1	2	1	0	1	0	1	1	1	0	0	Samith	Samtah
Available	Available	Not Available	Not Available	Available	0	0	0	0	0	0	0	0	0	0	0	0	0	0	0	0	0	Khabat Muhamad	Samtah
Available	Available	Available	Available	Available	0	0	0	0	0	0	0	0	0	0	0	0	0	0	0	0	0	Waealan	Samtah
Available	Available	Not Available	Not Available	Available	0	0	0	0	0	0	0	0	0	0	0	0	0	0	0	0	0	'Abu Msud	Samtah

The sixteenth services guide 2017\_Region Jazan

## Public services at the populated area level

## Number of Agricultural, Social, Administrative and Public Services and Banking Finance 2-2

Cities and villages where public services are available (available or not)					General, financial and banking services					Social and development services								Agricultural services			Populated area	Emirate or governorate or municipality	
Internet network	Cell phone	Telephone network	Water network	Electricity	Commercial bank	Postman	Post office	Travel agency	Public library	Civil defence	Cooperative association	Cooperative association	Development committee	Development centre	Social security	Notary branch	Notary	Court	Agricultural fund	Agricultural branch			Agricultural directorate
Available	Available	Available	Available	Available	0	0	0	0	0	0	0	0	0	0	0	0	0	0	0	0	0	Shaab Alkharabuh	Samtah
Available	Available	Not Available	Not Available	Available	0	0	0	0	0	0	0	0	0	0	0	0	0	0	0	0	0	Sahib Albar	Samtah
Available	Available	Not Available	Not Available	Available	0	0	0	0	0	0	0	0	0	0	0	0	0	0	0	0	0	Sahib Albar	Samtah
Available	Available	Available	Available	Available	0	0	0	0	0	0	0	0	0	0	0	0	0	0	0	0	0	'Abu Hajar Al'Asfal	Samtah
Available	Available	Available	Available	Available	0	0	0	0	0	0	0	0	0	0	0	0	0	0	0	0	0	Majear	Samtah
Available	Available	Available	Available	Available	0	0	0	0	0	0	0	0	0	0	0	0	0	0	0	0	0	Alrukubuh	Samtah
Available	Available	Available	Available	Available	0	1	0	0	0	0	0	0	0	0	0	0	0	0	0	0	0	Aljadie	Samtah
Available	Available	Not Available	Not Available	Available	0	0	0	0	0	0	0	0	0	0	0	0	0	0	0	0	0	Qayim Alkhamsin	Samtah
Available	Available	Available	Not Available	Available	0	0	0	0	0	0	0	0	0	0	0	0	0	0	0	0	0	Qayim Aleatnih	Samtah
Available	Available	Available	Available	Available	0	0	0	0	0	0	0	0	0	0	0	0	0	0	0	0	0	Hakimuh Aldagharir	Samtah
Available	Available	Available	Available	Available	0	0	0	0	0	0	0	0	0	0	0	0	0	0	0	0	0	Aldagharir	Samtah
Available	Available	Available	Not Available	Available	0	0	0	0	0	0	0	0	0	0	0	0	0	0	0	0	0	Mukhtaruh	Samtah
Available	Available	Not Available	Not Available	Available	0	0	0	0	0	0	0	0	0	0	0	0	0	0	0	0	0	Alkhadra'	Samtah
Available	Available	Available	Available	Available	0	0	0	0	0	0	0	0	0	0	0	0	0	0	0	0	0	Alturshayuh	Samtah
Available	Available	Available	Available	Available	0	0	0	0	0	0	0	0	0	0	0	0	0	0	0	0	0	Aljurdayuh	Samtah
Available	Available	Available	Available	Available	0	0	0	0	0	0	0	0	0	0	0	0	0	0	0	0	0	Aljaradiuh	Samtah
Available	Available	Not Available	Not Available	Available	0	0	0	0	0	0	0	0	0	0	0	0	0	0	0	0	0	Aleamirih	Samtah
Available	Available	Available	Available	Available	0	0	0	0	0	0	0	0	0	0	0	0	0	0	0	0	0	Aldarieiuh	Samtah

## Public services at the populated area level

## Number of Agricultural, Social, Administrative and Public Services and Banking Finance 2-2

Cities and villages where public services are available (available or not)					General, financial and banking services					Social and development services									Agricultural services			Populated area	Emirate or governorate or municipality
Internet network	Cell phone	Telephone network	Water network	Electricity	Commercial bank	Postman	Post office	Travel agency	Public library	Civil defence	Cooperative association	Cooperative association	Development committee	Development centre	Social security	Notary branch	Notary	Court	Agricultural fund	Agricultural branch	Agricultural directorate		
Available	Available	Available	Available	Available	0	0	0	0	0	0	0	0	0	0	0	0	0	0	0	0	0	Alhudurur	Samtah
Available	Available	Not Available	Not Available	Available	0	0	0	0	0	0	0	0	0	0	0	0	0	0	0	0	0	Tatfaa	Samtah
Available	Available	Not Available	Not Available	Available	0	0	0	0	0	0	0	0	0	0	0	0	0	0	0	0	0	Banaa Makhal	Samtah
Available	Available	Not Available	Not Available	Available	0	0	0	0	0	0	0	0	0	0	0	0	0	0	0	0	0	Farms Alearish	Samtah
Available	Available	Not Available	Not Available	Available	0	0	0	0	0	0	0	0	0	0	0	0	0	0	0	0	0	Alsaediuh	Samtah
Available	Available	Not Available	Not Available	Available	0	0	0	0	0	0	0	0	0	0	0	0	0	0	0	0	0	Almusafaq	Samtah
Available	Available	Available	Available	Available	0	1	0	0	0	0	0	0	0	0	0	0	0	0	0	0	0	Abwhjr Al'Aelaa	Samtah
Not Available	Not Available	Not Available	Not Available	Not Available	0	0	0	0	0	0	0	0	0	0	0	0	0	0	0	0	0	Khabat Alkharish	Samtah
Available	Available	Available	Available	Available	0	0	0	0	0	0	0	0	0	0	0	0	0	0	0	0	0	Alqafi	Al Gofol
Available	Available	Not Available	Not Available	Available	0	0	0	0	0	0	0	0	0	0	0	0	0	0	0	0	0	Umm Alsilaquh	Al Gofol
Available	Available	Not Available	Not Available	Available	0	0	0	0	0	0	0	0	0	0	0	0	0	0	0	0	0	'Abu Earish	Al Gofol
Available	Available	Not Available	Not Available	Available	0	0	0	0	0	0	0	0	0	0	0	0	0	0	0	0	0	Almirmad Aldilakuh	Al Gofol
Available	Available	Not Available	Not Available	Available	0	0	0	0	0	0	0	0	0	0	0	0	0	0	0	0	0	'Abu Alkadsh	Al Gofol
Available	Available	Not Available	Not Available	Available	0	0	0	0	0	0	0	0	0	0	0	0	0	0	0	0	0	Aldaeimuh	Al Gofol
Available	Available	Not Available	Not Available	Available	0	0	0	0	0	0	0	0	0	0	0	0	0	0	0	0	0	Alraahuh	Al Gofol
Available	Available	Not Available	Not Available	Available	0	0	0	0	0	0	0	0	0	0	0	0	0	0	0	0	0	Umm Alhisam	Al Gofol
Available	Available	Not Available	Not Available	Available	0	0	0	0	0	0	0	0	0	0	0	0	0	0	0	0	0	Aljamimuh	Al Gofol
Available	Available	Not Available	Not Available	Available	0	0	0	0	0	0	0	0	0	0	0	0	0	0	0	0	0	Shurqan	Al Gofol

## Public services at the populated area level

## Number of Agricultural, Social, Administrative and Public Services and Banking Finance 2-2

Cities and villages where public services are available (available or not)					General, financial and banking services					Social and development services									Agricultural services			Populated area	Emirate or governorate or municipality
Internet network	Cell phone	Telephone network	Water network	Electricity	Commercial bank	Postman	Post office	Travel agency	Public library	Civil defence	Cooperative association	Cooperative association	Development committee	Development centre	Social security	Notary branch	Notary	Court	Agricultural fund	Agricultural branch	Agricultural directorate		
Available	Available	Not Available	Not Available	Available	0	0	0	0	0	0	0	0	0	0	0	0	0	0	0	0	0	Almajdiruh	Al Gofol
Available	Available	Not Available	Not Available	Available	0	0	0	0	0	0	0	0	0	0	0	0	0	0	0	0	0	Salasil	Al Gofol
Available	Available	Not Available	Not Available	Available	0	0	0	0	0	0	0	0	0	0	0	0	0	0	0	0	0	Qamburuh	Al Gofol
Available	Available	Not Available	Not Available	Available	0	0	0	0	0	0	0	0	0	0	0	0	0	0	0	0	0	Aljarfuh	Al Gofol
Available	Available	Not Available	Not Available	Available	0	0	0	0	0	0	0	0	0	0	0	0	0	0	0	0	0	Alsawan	Al Gofol
Available	Available	Not Available	Not Available	Available	0	0	0	0	0	0	0	0	0	0	0	0	0	0	0	0	0	Esht Eaqluh	Al Gofol
Available	Available	Not Available	Not Available	Available	0	0	0	0	0	0	0	0	0	0	0	0	0	0	0	0	0	Umm Alhajl	Al Gofol
Available	Available	Not Available	Not Available	Available	0	0	0	0	0	0	0	0	0	0	0	0	0	0	0	0	0	Umm Alturab	Al Gofol
Available	Available	Not Available	Not Available	Available	0	0	0	0	0	0	0	0	0	0	0	0	0	0	0	0	0	Almuqumuh	Al Gofol
Available	Available	Not Available	Not Available	Available	0	0	0	0	0	0	0	0	0	0	0	0	0	0	0	0	0	Esht Sabie	Al Gofol
Available	Available	Not Available	Not Available	Available	0	0	0	0	0	0	0	0	0	0	0	0	0	0	0	0	0	Almaearam	Al Gofol
Available	Available	Not Available	Not Available	Available	0	0	0	0	0	0	0	0	0	0	0	0	0	0	0	0	0	Umm Alshiyh	Al Gofol
Available	Available	Not Available	Not Available	Available	0	0	0	0	0	0	0	0	0	0	0	0	0	0	0	0	0	Qayim Aljaradiah	Al Gofol
Available	Available	Not Available	Not Available	Available	0	0	0	0	0	0	0	0	0	0	0	0	0	0	0	0	0	Alsuwdui	Al Gofol
Available	Available	Not Available	Not Available	Available	0	0	0	0	0	0	0	0	0	0	0	0	0	0	0	0	0	Almutqatiquh	Al Gofol
Available	Available	Not Available	Not Available	Available	0	0	0	0	0	0	0	0	0	0	0	0	0	0	0	0	0	'Abu Dhil	Al Gofol
Available	Available	Not Available	Not Available	Available	0	0	0	0	0	0	0	0	0	0	0	0	0	0	0	0	0	Alkadaruh	Al Gofol
Available	Available	Not Available	Not Available	Available	0	0	0	0	0	0	0	0	0	0	0	0	0	0	0	0	0	Alkanabish	Al Gofol

## Public services at the populated area level

## Number of Agricultural, Social, Administrative and Public Services and Banking Finance 2-2

Cities and villages where public services are available (available or not)					General, financial and banking services					Social and development services								Agricultural services			Populated area	Emirate or governorate or municipality	
Internet network	Cell phone	Telephone network	Water network	Electricity	Commercial bank	Postman	Post office	Travel agency	Public library	Civil defence	Cooperative association	Cooperative association	Development committee	Development centre	Social security	Notary branch	Notary	Court	Agricultural fund	Agricultural branch			Agricultural directorate
Available	Available	Not Available	Not Available	Available	0	0	0	0	0	0	0	0	0	0	0	0	0	0	0	0	0	Alsiru	Al Gofol
Available	Available	Not Available	Not Available	Available	0	0	0	0	0	0	0	0	0	0	0	0	0	0	0	0	0	Aldalaeuh	Al Gofol
Available	Available	Not Available	Not Available	Available	0	0	0	0	0	0	0	0	0	0	0	0	0	0	0	0	0	Umm Alqurush	Al Gofol
Available	Available	Not Available	Not Available	Available	0	0	0	0	0	0	0	0	0	0	0	0	0	0	0	0	0	Alruwda	Al Gofol
Available	Available	Not Available	Not Available	Available	0	0	0	0	0	0	0	0	0	0	0	0	0	0	0	0	0	Alqayim Aleulwaa	Al Gofol
Available	Available	Not Available	Not Available	Available	0	0	0	0	0	0	0	0	0	0	0	0	0	0	0	0	0	Manbuqih	Al Gofol
Available	Available	Not Available	Not Available	Available	0	0	0	0	0	0	0	0	0	0	0	0	0	0	0	0	0	Almuhanih Alsufllaa	Al Gofol
Available	Available	Not Available	Not Available	Available	0	0	0	0	0	0	0	0	0	0	0	0	0	0	0	0	0	Almuhanih Aleulya	Al Gofol
Available	Available	Not Available	Not Available	Available	0	0	0	0	0	0	0	0	0	0	0	0	0	0	0	0	0	Alramaduh	Al Gofol
Available	Available	Not Available	Not Available	Available	0	0	0	0	0	0	0	0	0	0	0	0	0	0	0	0	0	Danduf	Al Gofol
Available	Available	Not Available	Not Available	Available	0	0	0	0	0	0	0	0	0	0	0	0	0	0	0	0	0	Kudrat Allaqih	Al Gofol
Available	Available	Not Available	Available	Available	0	0	0	0	0	0	0	0	0	0	0	0	0	0	0	0	0	Allaqih	Al Gofol
Available	Available	Not Available	Available	Available	0	0	0	0	0	0	0	0	0	0	0	0	0	0	0	0	0	Shaeb Al Dahimi	Al Gofol
Available	Available	Not Available	Available	Available	0	0	0	0	0	0	0	0	0	0	0	0	0	0	0	0	0	Alhuqlat Alshamaliuh	Al Gofol
Available	Available	Not Available	Not Available	Available	0	0	0	0	0	0	0	0	0	0	0	0	0	0	0	0	0	Qayim Allaqih	Al Gofol
Available	Available	Not Available	Not Available	Available	0	0	0	0	0	0	0	0	0	0	0	0	0	0	0	0	0	Almawaqiduh	Al Gofol
Available	Available	Not Available	Available	Available	0	0	0	0	0	0	0	0	0	0	0	0	0	0	0	0	0	Alqaruh	Al Gofol
Available	Available	Not Available	Not Available	Available	0	0	0	0	0	0	0	0	0	0	0	0	0	0	0	0	0	Mahjin	Al Gofol



## Public services at the populated area level

## Number of Agricultural, Social, Administrative and Public Services and Banking Finance 2-2

Cities and villages where public services are available (available or not)					General, financial and banking services					Social and development services								Agricultural services			Populated area	Emirate or governorate or municipality	
Internet network	Cell phone	Telephone network	Water network	Electricity	Commercial bank	Postman	Post office	Travel agency	Public library	Civil defence	Cooperative association	Cooperative association	Development committee	Development centre	Social security	Notary branch	Notary	Court	Agricultural fund	Agricultural branch			Agricultural directorate
Available	Available	Not Available	Not Available	Available	0	0	0	0	0	0	0	0	0	0	0	0	0	0	0	0	0	Aldalaeuh	Al Gofol
Available	Available	Not Available	Not Available	Available	0	0	0	0	0	0	0	0	0	0	0	0	0	0	0	0	0	Alzabadaa	Al Gofol
Available	Available	Not Available	Not Available	Available	0	0	0	0	0	0	0	0	0	0	0	0	0	0	0	0	0	Umm Aleawd	Al Gofol
Available	Available	Not Available	Not Available	Available	0	0	0	0	0	0	0	0	0	0	0	0	0	0	0	0	0	Aleitaya	Al Gofol
Available	Available	Not Available	Not Available	Available	0	0	0	0	0	0	0	0	0	0	0	0	0	0	0	0	0	'Abu Alradif	Al Gofol
Available	Available	Not Available	Not Available	Available	0	0	0	0	0	0	0	0	0	0	0	0	0	0	0	0	0	Alrawaya	Al Gofol
Available	Available	Not Available	Not Available	Available	0	0	0	0	0	0	0	0	0	0	0	0	0	0	0	0	0	'Abu Alnabeuh	Al Gofol
Available	Available	Not Available	Not Available	Available	0	0	0	0	0	0	0	0	0	0	0	0	0	0	0	0	0	'Ama Alshabriq	Al Gofol
Available	Available	Not Available	Not Available	Available	0	0	0	0	0	0	0	0	0	0	0	0	0	0	0	0	0	Aljubuh	Al Gofol
Available	Available	Not Available	Not Available	Available	0	0	0	0	0	0	0	0	0	0	0	0	0	0	0	0	0	Almuezab	Al Gofol
Available	Available	Not Available	Not Available	Available	0	0	0	0	0	0	0	0	0	0	0	0	0	0	0	0	0	Alghawih	Al Gofol
Available	Available	Not Available	Not Available	Available	0	0	0	0	0	0	0	0	0	0	0	0	0	0	0	0	0	Khilfat Waealan	Al Gofol
Available	Available	Not Available	Not Available	Available	0	0	0	0	0	0	0	0	0	0	0	0	0	0	0	0	0	Alsiyabuh	Al Gofol
Available	Available	Not Available	Not Available	Available	0	0	0	0	0	0	0	0	0	0	0	0	0	0	0	0	0	Alkaras	Al Gofol
Available	Available	Not Available	Not Available	Available	0	0	0	0	0	0	0	0	0	0	0	0	0	0	0	0	0	'Abu Altafaayuh	Al Gofol
Available	Available	Not Available	Not Available	Available	0	0	0	0	0	0	0	0	0	0	0	0	0	0	0	0	0	Alshaajin	Al Gofol
Available	Available	Not Available	Not Available	Available	0	0	0	0	0	0	0	0	0	0	0	0	0	0	0	0	0	Wabarh	Al Gofol
Available	Available	Not Available	Not Available	Available	0	0	0	0	0	0	0	0	0	0	0	0	0	0	0	0	0	Alqasibat Aleulya	Al Gofol

## Public services at the populated area level

## Number of Agricultural, Social, Administrative and Public Services and Banking Finance 2-2

Cities and villages where public services are available (available or not)					General, financial and banking services					Social and development services								Agricultural services			Populated area	Emirate or governorate or municipality	
Internet network	Cell phone	Telephone network	Water network	Electricity	Commercial bank	Postman	Post office	Travel agency	Public library	Civil defence	Cooperative association	Cooperative association	Development committee	Development centre	Social security	Notary branch	Notary	Court	Agricultural fund	Agricultural branch			Agricultural directorate
Available	Available	Not Available	Not Available	Available	0	0	0	0	0	0	0	0	0	0	0	0	0	0	0	0	0	Alqasb	Al Gofol
Available	Available	Not Available	Not Available	Available	0	0	0	0	0	0	0	0	0	0	0	0	0	0	0	0	0	Alqasibat Alsuflaa	Al Gofol
Available	Available	Not Available	Not Available	Available	0	0	0	0	0	0	0	0	0	0	0	0	0	0	0	0	0	Almukhayam	Al Gofol
Available	Available	Not Available	Not Available	Available	0	0	0	0	0	0	0	0	0	0	0	0	0	0	0	0	0	Almuetarad	Al Gofol
Available	Available	Not Available	Not Available	Available	0	0	0	0	0	0	0	0	0	0	0	0	0	0	0	0	0	Khalfih Alsaaduh	Al Gofol
Available	Available	Not Available	Not Available	Available	0	0	0	0	0	0	0	0	0	0	0	0	0	0	0	0	0	Almajrub	Al Gofol
Available	Available	Not Available	Not Available	Available	0	0	0	0	0	0	0	0	0	0	0	0	0	0	0	0	0	Abu Aleadnih Umm	Al Gofol
Available	Available	Available	Not Available	Available	0	0	0	0	0	0	0	0	0	0	0	0	0	0	0	0	0	Alhaqluh Aljanubih	Al Gofol
Available	Available	Not Available	Not Available	Available	0	0	0	0	0	0	0	0	0	0	0	0	0	0	0	0	0	Shajin Aleitaya	Al Gofol
Available	Available	Not Available	Not Available	Available	0	0	0	0	0	0	0	0	0	0	0	0	0	0	0	0	0	Alwasituh	Al Gofol
Available	Available	Not Available	Not Available	Available	0	0	0	0	0	0	0	0	0	0	0	0	0	0	0	0	0	Alsirdah	Al Gofol
Available	Available	Not Available	Not Available	Available	0	0	0	0	0	0	0	0	0	0	0	0	0	0	0	0	0	Khadiruh	Al Gofol
Available	Available	Not Available	Not Available	Available	0	0	0	0	0	0	0	0	0	0	0	0	0	0	0	0	0	Umm Alqutb	Al Gofol
Available	Available	Not Available	Not Available	Available	0	0	0	0	0	0	0	0	0	0	0	0	0	0	0	0	0	Alhamra	Al Gofol
Available	Available	Not Available	Not Available	Available	0	0	0	0	0	0	0	0	0	0	0	0	0	0	0	0	0	'Ama Aleadn	Al Gofol
Available	Available	Not Available	Available	Available	0	0	0	0	0	0	0	0	0	0	0	0	0	0	0	0	0	Alwatd	Al Gofol
Available	Available	Available	Not Available	Available	0	0	0	0	0	0	0	0	0	0	0	0	0	0	0	0	0	Dihimuh	As Sahi
Available	Available	Available	Not Available	Available	0	0	0	0	0	0	0	0	0	0	0	0	0	0	0	0	0	Almaqalaa	As Sahi

## Public services at the populated area level

## Number of Agricultural, Social, Administrative and Public Services and Banking Finance 2-2

Cities and villages where public services are available (available or not)					General, financial and banking services					Social and development services								Agricultural services			Populated area	Emirate or governorate or municipality	
Internet network	Cell phone	Telephone network	Water network	Electricity	Commercial bank	Postman	Post office	Travel agency	Public library	Civil defence	Cooperative association	Cooperative association	Development committee	Development centre	Social security	Notary branch	Notary	Court	Agricultural fund	Agricultural branch			Agricultural directorate
Available	Available	Not Available	Not Available	Available	0	0	0	0	0	0	0	0	0	0	0	0	0	0	0	0	0	Alsahiu	As Sahi
Available	Available	Not Available	Not Available	Available	0	0	0	0	0	0	0	0	0	0	0	0	0	0	0	0	0	Alghawaa Alkabr	As Sahi
Available	Available	Available	Not Available	Available	0	0	0	0	0	0	0	0	0	0	0	0	0	0	0	0	0	Alghafil	As Sahi
Not Available	Not Available	Not Available	Not Available	Available	0	0	0	0	0	0	0	0	0	0	0	0	0	0	0	0	0	Alharaf	As Sahi
Not Available	Not Available	Available	Not Available	Available	0	0	0	0	0	0	0	0	0	0	0	0	0	0	0	0	0	Alruwnuh	As Sahi
Available	Available	Not Available	Not Available	Available	0	0	0	0	0	0	0	0	0	0	0	0	0	0	0	0	0	Almaebuj	As Sahi
Available	Available	Available	Not Available	Available	0	0	0	0	0	0	0	0	0	0	0	0	0	0	0	0	0	Eababah	As Sahi
Available	Available	Available	Not Available	Available	0	0	0	0	0	0	0	0	0	0	0	0	0	0	0	0	0	Alhajfar	As Sahi
Available	Available	Available	Not Available	Available	0	0	0	0	0	0	0	0	0	0	0	0	0	0	0	0	0	Alwasit	As Sahi
Available	Available	Available	Not Available	Available	0	0	0	0	0	0	0	0	0	0	0	0	0	0	0	0	0	Alkhalayif	As Sahi
Available	Available	Not Available	Not Available	Available	0	0	0	0	0	0	0	0	0	0	0	0	0	0	0	0	0	Sahifa'	As Sahi
Available	Available	Not Available	Not Available	Available	0	0	0	0	0	0	0	0	0	0	0	0	0	0	0	0	0	Aljurub	As Sahi
Available	Available	Not Available	Not Available	Available	0	0	0	0	0	0	0	0	0	0	0	0	0	0	0	0	0	Qamaeah	As Sahi
Available	Available	Not Available	Not Available	Available	0	0	0	0	0	0	0	0	0	0	0	0	0	0	0	0	0	Alhamiduh	As Sahi
Available	Available	Not Available	Not Available	Available	0	0	0	0	0	0	0	0	0	0	0	0	0	0	0	0	0	Handud	As Sahi
Available	Available	Not Available	Not Available	Available	0	0	0	0	0	0	0	0	0	0	0	0	0	0	0	0	0	Albaysraa	As Sahi
Available	Available	Not Available	Not Available	Available	0	0	0	0	0	0	0	0	0	0	0	0	0	0	0	0	0	Alzawalieuh	As Sahi
Available	Available	Not Available	Not Available	Available	0	0	0	0	0	0	0	0	0	0	0	0	0	0	0	0	0	Aleuruj	As Sahi

## Public services at the populated area level

## Number of Agricultural, Social, Administrative and Public Services and Banking Finance 2-2

Cities and villages where public services are available (available or not)					General, financial and banking services					Social and development services								Agricultural services			Populated area	Emirate or governorate or municipality	
Internet network	Cell phone	Telephone network	Water network	Electricity	Commercial bank	Postman	Post office	Travel agency	Public library	Civil defence	Cooperative association	Cooperative association	Development committee	Development centre	Social security	Notary branch	Notary	Court	Agricultural fund	Agricultural branch			Agricultural directorate
Available	Available	Not Available	Not Available	Available	0	0	0	0	0	0	0	0	0	0	0	0	0	0	0	0	0	Alhuninaa	As Sahi
Available	Available	Not Available	Not Available	Available	0	0	0	0	0	0	0	0	0	0	0	0	0	0	0	0	0	Alwahsh	As Sahi
Available	Available	Not Available	Not Available	Available	0	0	0	0	0	0	0	0	0	0	0	0	0	0	0	0	0	Aljarab	As Sahi
Available	Available	Not Available	Not Available	Available	0	0	0	0	0	0	0	0	0	0	0	0	0	0	0	0	0	Almuqadaruh	As Sahi
Available	Available	Not Available	Not Available	Available	0	0	0	0	0	0	0	0	0	0	0	0	0	0	0	0	0	Alsawarimuh	As Sahi
Available	Available	Not Available	Not Available	Available	0	0	0	0	0	0	0	0	0	0	0	0	0	0	0	0	0	Alsiyad	As Sahi
Available	Available	Not Available	Not Available	Available	0	0	0	0	0	0	0	0	0	0	0	0	0	0	0	0	0	Alsabak	As Sahi
Available	Available	Not Available	Not Available	Available	0	0	0	0	0	0	0	0	0	0	0	0	0	0	0	0	0	Alhinshiu	As Sahi
Available	Available	Not Available	Not Available	Available	0	0	0	0	0	0	0	0	0	0	0	0	0	0	0	0	0	Alqadb	As Sahi
Available	Available	Available	Available	Available	1	0	1	0	0	1	1	0	0	0	0	0	0	1	0	0	0	Alkhawbuh	Al Harth
Available	Available	Not Available	Not Available	Available	0	0	0	0	0	0	0	0	0	0	0	0	0	0	0	0	0	Almuqid	Al Harth
Available	Available	Not Available	Not Available	Available	0	0	0	0	0	0	0	0	0	0	0	0	0	0	0	0	0	Qaer Sralmuqtalaa	Al Harth
Available	Available	Available	Available	Available	0	0	0	0	0	0	0	0	0	0	0	0	0	0	0	0	0	Albihtayt	Al Harth
Available	Available	Not Available	Not Available	Available	0	0	0	0	0	0	0	0	0	0	0	0	0	0	0	0	0	Masfuquh	Al Harth
Available	Available	Not Available	Not Available	Available	0	0	0	0	0	0	0	0	0	0	0	0	0	0	0	0	0	Aljybu	Al Harth
Available	Available	Not Available	Not Available	Available	0	0	0	0	0	0	0	0	0	0	0	0	0	0	0	0	0	Umm Almatahin	Al Harth
Available	Available	Not Available	Not Available	Available	0	0	0	0	0	0	0	0	0	0	0	0	0	0	0	0	0	Almanqaluh	Al Harth
Available	Available	Not Available	Not Available	Available	0	0	0	0	0	0	0	0	0	0	0	0	0	0	0	0	0	Almuruw	Al Harth

## Public services at the populated area level

## Number of Agricultural, Social, Administrative and Public Services and Banking Finance 2-2

Cities and villages where public services are available (available or not)					General, financial and banking services					Social and development services								Agricultural services			Populated area	Emirate or governorate or municipality	
Internet network	Cell phone	Telephone network	Water network	Electricity	Commercial bank	Postman	Post office	Travel agency	Public library	Civil defence	Cooperative association	Cooperative association	Development committee	Development centre	Social security	Notary branch	Notary	Court	Agricultural fund	Agricultural branch			Agricultural directorate
Available	Available	Not Available	Not Available	Available	0	0	0	0	0	0	0	0	0	0	0	0	0	0	0	0	0	Zaqzaquh	Al Harth
Available	Available	Not Available	Not Available	Available	0	0	0	0	0	0	0	0	0	0	0	0	0	0	0	0	0	Aldamaah	Al Harth
Available	Available	Not Available	Not Available	Available	0	0	0	0	0	0	0	0	0	0	0	0	0	0	0	0	0	Alghalih	Al Harth
Available	Available	Not Available	Not Available	Available	0	0	0	0	0	0	0	0	0	0	0	0	0	0	0	0	0	Almukhalaf	Al Harth
Available	Available	Not Available	Not Available	Available	0	0	0	0	0	0	0	0	0	0	0	0	0	0	0	0	0	Almughiruh	Al Harth
Available	Available	Not Available	Not Available	Available	0	0	0	0	0	0	0	0	0	0	0	0	0	0	0	0	0	Umm Aldabba	Al Harth
Available	Available	Not Available	Not Available	Available	0	0	0	0	0	0	0	0	0	0	0	0	0	0	0	0	0	Almih Sarah	Al Harth
Available	Available	Not Available	Not Available	Available	0	0	0	0	0	0	0	0	0	0	0	0	0	0	0	0	0	Alshabaquh	Al Harth
Available	Available	Not Available	Not Available	Available	0	0	0	0	0	0	0	0	0	0	0	0	0	0	0	0	0	Alsuwdui	Al Harth
Available	Available	Not Available	Not Available	Not Available	0	0	0	0	0	0	0	0	0	0	0	0	0	0	0	0	0	Samil	Al Harth
Available	Available	Not Available	Not Available	Available	0	0	0	0	0	0	0	0	0	0	0	0	0	0	0	0	0	Marshuhuh	Al Harth
Available	Available	Not Available	Not Available	Available	0	0	0	0	0	0	0	0	0	0	0	0	0	0	0	0	0	Aleayn Alharuh	Al Harth
Available	Available	Not Available	Not Available	Available	0	0	0	0	0	0	0	0	0	0	0	0	0	0	0	0	0	'Abu Alnuwruh	Al Harth
Available	Available	Not Available	Not Available	Available	0	0	0	0	0	0	0	0	0	0	0	0	0	0	0	0	0	Salaeah	Al Harth
Available	Available	Not Available	Not Available	Available	0	0	0	0	0	0	0	0	0	0	0	0	0	0	0	0	0	Umm Alshifar	Al Harth
Available	Available	Not Available	Not Available	Available	0	0	0	0	0	0	0	0	0	0	0	0	0	0	0	0	0	Umm Aldaraq	Al Harth
Available	Available	Not Available	Not Available	Available	0	0	0	0	0	0	0	0	0	0	0	0	0	0	0	0	0	Umm Alsuqur	Al Harth
Available	Available	Not Available	Not Available	Available	0	0	0	0	0	0	0	0	0	0	0	0	0	0	0	0	0	Mawshiruh	Al Harth

## Public services at the populated area level

## Number of Agricultural, Social, Administrative and Public Services and Banking Finance 2-2

Cities and villages where public services are available (available or not)					General, financial and banking services					Social and development services								Agricultural services			Populated area	Emirate or governorate or municipality	
Internet network	Cell phone	Telephone network	Water network	Electricity	Commercial bank	Postman	Post office	Travel agency	Public library	Civil defence	Cooperative association	Cooperative association	Development committee	Development centre	Social security	Notary branch	Notary	Court	Agricultural fund	Agricultural branch			Agricultural directorate
Available	Available	Not Available	Not Available	Available	0	0	0	0	0	0	0	0	0	0	0	0	0	0	0	0	0	Aldhahliat	Al Harth
Available	Available	Not Available	Not Available	Available	0	0	0	0	0	0	0	0	0	0	0	0	0	0	0	0	0	Almishbah Alraeilu	Al Harth
Available	Available	Not Available	Not Available	Not Available	0	0	0	0	0	0	0	0	0	0	0	0	0	0	0	0	0	Alqarn	Al Harth
Available	Available	Not Available	Not Available	Available	0	0	0	0	0	0	0	0	0	0	0	0	0	0	0	0	0	Aldafiniuh	Al Harth
Available	Available	Not Available	Not Available	Available	0	0	0	0	0	0	0	0	0	0	0	0	0	0	0	0	0	Alkaras	Al Harth
Available	Available	Not Available	Not Available	Available	0	0	0	0	0	0	0	0	0	0	0	0	0	0	0	0	0	Almuetarad	Al Harth
Available	Available	Not Available	Not Available	Not Available	0	0	0	0	0	0	0	0	0	0	0	0	0	0	0	0	0	Sudanh	Al Harth
Available	Available	Not Available	Not Available	Available	0	0	0	0	0	0	0	0	0	0	0	0	0	0	0	0	0	Almaqal	Al Harth
Available	Available	Not Available	Not Available	Available	0	0	0	0	0	0	0	0	0	0	0	0	0	0	0	0	0	Albayda'	Al Harth
Available	Available	Not Available	Not Available	Available	0	0	0	0	0	0	0	0	0	0	0	0	0	0	0	0	0	Lihajin Dabriun	Al Harth
Available	Available	Not Available	Not Available	Available	0	0	0	0	0	0	0	0	0	0	0	0	0	0	0	0	0	Almzabarat(Aleya)	Al Harth
Available	Available	Not Available	Not Available	Available	0	0	0	0	0	0	0	0	0	0	0	0	0	0	0	0	0	Almudfun	Al Harth
Available	Available	Not Available	Not Available	Available	0	0	0	0	0	0	0	0	0	0	0	0	0	0	0	0	0	Alwajeuh	Al Harth
Available	Available	Not Available	Not Available	Available	0	0	0	0	0	0	0	0	0	0	0	0	0	0	0	0	0	Aljabiriu	Al Harth
Available	Available	Not Available	Not Available	Available	0	0	0	0	0	0	0	0	0	0	0	0	0	0	0	0	0	Alrabiei	Al Harth
Available	Available	Not Available	Not Available	Available	0	0	0	0	0	0	0	0	0	0	0	0	0	0	0	0	0	'Ama Alnasayib	Al Harth
Available	Available	Not Available	Not Available	Available	0	0	0	0	0	0	0	0	0	0	0	0	0	0	0	0	0	Alkhaqaquh	Al Harth
Available	Available	Not Available	Not Available	Available	0	0	0	0	0	0	0	0	0	0	0	0	0	0	0	0	0	Aleabadiuh	Al Harth

## Public services at the populated area level

## Number of Agricultural, Social, Administrative and Public Services and Banking Finance 2-2

Cities and villages where public services are available (available or not)					General, financial and banking services					Social and development services								Agricultural services			Populated area	Emirate or governorate or municipality	
Internet network	Cell phone	Telephone network	Water network	Electricity	Commercial bank	Postman	Post office	Travel agency	Public library	Civil defence	Cooperative association	Cooperative association	Development committee	Development centre	Social security	Notary branch	Notary	Court	Agricultural fund	Agricultural branch			Agricultural directorate
Available	Available	Not Available	Not Available	Available	0	0	0	0	0	0	0	0	0	0	0	0	0	0	0	0	0	Alsiyabuh	Al Harth
Available	Available	Not Available	Not Available	Available	0	0	0	0	0	0	0	0	0	0	0	0	0	0	0	0	0	Almanaeq	Al Harth
Available	Available	Not Available	Not Available	Available	0	0	0	0	0	0	0	0	0	0	0	0	0	0	0	0	0	Qayim Alkueub	Al Harth
Available	Available	Not Available	Not Available	Available	0	0	0	0	0	0	0	0	0	0	0	0	0	0	0	0	0	Alzuhr	Al Harth
Available	Available	Not Available	Not Available	Available	0	0	0	0	0	0	0	0	0	0	0	0	0	0	0	0	0	Alrazamuh	Al Harth
Available	Available	Not Available	Not Available	Available	0	0	0	0	0	0	0	0	0	0	0	0	0	0	0	0	0	Almuqabis	Al Harth
Available	Available	Not Available	Not Available	Available	0	0	0	0	0	0	0	0	0	0	0	0	0	0	0	0	0	Aldahruh	Al Harth
Available	Available	Not Available	Not Available	Available	0	0	0	0	0	0	0	0	0	0	0	0	0	0	0	0	0	Qamar	Al Harth
Available	Available	Not Available	Not Available	Available	0	0	0	0	0	0	0	0	0	0	0	0	0	0	0	0	0	Qayim Alsiyab	Al Harth
Available	Available	Not Available	Not Available	Available	0	0	0	0	0	0	0	0	0	0	0	0	0	0	0	0	0	Almuetarad Tawyliq	Al Harth
Available	Available	Not Available	Not Available	Available	0	0	0	0	0	0	0	0	0	0	0	0	0	0	0	0	0	Alhamiduh	Al Harth
Available	Available	Not Available	Not Available	Available	0	0	0	0	0	0	0	0	0	0	0	0	0	0	0	0	0	Qayim Zabid	Al Harth
Available	Available	Not Available	Not Available	Available	0	0	0	0	0	0	0	0	0	0	0	0	0	0	0	0	0	Alkareamaa	Al Harth
Available	Available	Not Available	Not Available	Available	0	0	0	0	0	0	0	0	0	0	0	0	0	0	0	0	0	Jadie Namir	Al Harth
Available	Available	Not Available	Not Available	Available	0	0	0	0	0	0	0	0	0	0	0	0	0	0	0	0	0	Alkhalu	Al Harth
Available	Available	Not Available	Not Available	Available	0	0	0	0	0	0	0	0	0	0	0	0	0	0	0	0	0	Dar Alnasr	Al Harth
Available	Available	Not Available	Not Available	Available	0	0	0	0	0	0	0	0	0	0	0	0	0	0	0	0	0	Alqirqaeiu	Al Harth
Available	Available	Not Available	Not Available	Available	0	0	0	0	0	0	0	0	0	0	0	0	0	0	0	0	0	Gharb Shuei	Al Harth

## Public services at the populated area level

## Number of Agricultural, Social, Administrative and Public Services and Banking Finance 2-2

Cities and villages where public services are available (available or not)					General, financial and banking services					Social and development services								Agricultural services			Populated area	Emirate or governorate or municipality	
Internet network	Cell phone	Telephone network	Water network	Electricity	Commercial bank	Postman	Post office	Travel agency	Public library	Civil defence	Cooperative association	Cooperative association	Development committee	Development centre	Social security	Notary branch	Notary	Court	Agricultural fund	Agricultural branch			Agricultural directorate
Available	Available	Not Available	Not Available	Available	0	0	0	0	0	0	0	0	0	0	0	0	0	0	0	0	0	Albutul	Al Harth
Available	Available	Not Available	Not Available	Available	0	0	0	0	0	0	0	0	0	0	0	0	0	0	0	0	0	Alearah	Al Harth
Available	Available	Not Available	Not Available	Available	0	0	0	0	0	0	0	0	0	0	0	0	0	0	0	0	0	Khamran	Al Harth
Available	Available	Not Available	Not Available	Available	0	0	0	0	0	0	0	0	0	0	0	0	0	0	0	0	0	Alsabkhayih	Al Harth
Available	Available	Not Available	Not Available	Available	0	0	0	0	0	0	0	0	0	0	0	0	0	0	0	0	0	Gharib Alqasab	Al Harth
Available	Available	Not Available	Not Available	Available	0	0	0	0	0	0	0	0	0	0	0	0	0	0	0	0	0	Almaerisuh	Al Harth
Available	Available	Not Available	Not Available	Available	0	0	0	0	0	0	0	0	0	0	0	0	0	0	0	0	0	Alqafeuh	Al Harth
Available	Available	Not Available	Not Available	Available	0	0	0	0	0	0	0	0	0	0	0	0	0	0	0	0	0	Almunqalib	Al Harth
Available	Available	Not Available	Not Available	Available	0	0	0	0	0	0	0	0	0	0	0	0	0	0	0	0	0	Almukandarar	Al Harth
Available	Available	Not Available	Not Available	Available	0	0	0	0	0	0	0	0	0	0	0	0	0	0	0	0	0	Alkuduri	Al Harth
Available	Available	Not Available	Not Available	Available	0	0	0	0	0	0	0	0	0	0	0	0	0	0	0	0	0	Mudabie	Al Harth
Available	Available	Not Available	Not Available	Available	0	0	0	0	0	0	0	0	0	0	0	0	0	0	0	0	0	Almuzabirat	Al Harth
Available	Available	Not Available	Not Available	Available	0	0	0	0	0	0	0	0	0	0	0	0	0	0	0	0	0	Dabiruh	Al Harth
Available	Available	Not Available	Not Available	Available	0	0	0	0	0	0	0	0	0	0	0	0	0	0	0	0	0	Jalah	Al Harth
Available	Available	Not Available	Not Available	Available	0	0	0	0	0	0	0	0	0	0	0	0	0	0	0	0	0	Qayim Alsaahih	Al Harth
Available	Available	Not Available	Not Available	Available	0	0	0	0	0	0	0	0	0	0	0	0	0	0	0	0	0	Alqimuh	Al Harth
Available	Available	Not Available	Not Available	Available	0	0	0	0	0	0	0	0	0	0	0	0	0	0	0	0	0	Sira Alhamruh	Al Harth
Available	Available	Not Available	Not Available	Available	0	0	0	0	0	0	0	0	0	0	0	0	0	0	0	0	0	Almashbubi	Al Harth



## Public services at the populated area level

## Number of Agricultural, Social, Administrative and Public Services and Banking Finance 2-2

Cities and villages where public services are available (available or not)					General, financial and banking services					Social and development services								Agricultural services			Populated area	Emirate or governorate or municipality	
Internet network	Cell phone	Telephone network	Water network	Electricity	Commercial bank	Postman	Post office	Travel agency	Public library	Civil defence	Cooperative association	Cooperative association	Development committee	Development centre	Social security	Notary branch	Notary	Court	Agricultural fund	Agricultural branch			Agricultural directorate
Available	Available	Not Available	Not Available	Available	0	0	0	0	0	0	0	0	0	0	0	0	0	0	0	0	0	Alrasfuh	Al Harth
Available	Available	Not Available	Not Available	Available	0	0	0	0	0	0	0	0	0	0	0	0	0	0	0	0	0	Wadi Rahim	Al Harth
Available	Available	Not Available	Not Available	Available	0	0	0	0	0	0	0	0	0	0	0	0	0	0	0	0	0	Wa'Adaa Jalah Umm	Al Harth
Available	Available	Not Available	Not Available	Available	0	0	0	0	0	0	0	0	0	0	0	0	0	0	0	0	0	Umm Aljimnuh	Al Harth
Available	Available	Not Available	Not Available	Available	0	0	0	0	0	0	0	0	0	0	0	0	0	0	0	0	0	Almakhariq	Al Harth
Available	Available	Not Available	Not Available	Available	0	0	0	0	0	0	0	0	0	0	0	0	0	0	0	0	0	Umm Alkhashb	Al Harth
Available	Available	Not Available	Not Available	Available	0	0	0	0	0	0	0	0	0	0	0	0	0	0	0	0	0	Zahar Aljamal	Al Harth
Available	Available	Not Available	Not Available	Available	0	0	0	0	0	0	0	0	0	0	0	0	0	0	0	0	0	Aleak	Al Harth
Available	Available	Not Available	Not Available	Available	0	0	0	0	0	0	0	0	0	0	0	0	0	0	0	0	0	Aljawf	Al Harth
Available	Available	Not Available	Not Available	Available	0	0	0	0	0	0	0	0	0	0	0	0	0	0	0	0	0	Aleuqm	Al Harth
Available	Available	Not Available	Not Available	Available	0	0	0	0	0	0	0	0	0	0	0	0	0	0	0	0	0	Alrabahuh	Al Harth
Available	Available	Not Available	Not Available	Available	0	0	0	0	0	0	0	0	0	0	0	0	0	0	0	0	0	Jahizuh	Al Harth
Available	Available	Not Available	Not Available	Available	0	0	0	0	0	0	0	0	0	0	0	0	0	0	0	0	0	Aleashuh Alhamra'	Al Harth
Available	Available	Not Available	Not Available	Available	0	0	0	0	0	0	0	0	0	0	0	0	0	0	0	0	0	Aljalal Almusyar	Al Harth
Available	Available	Not Available	Not Available	Available	0	0	0	0	0	0	0	0	0	0	0	0	0	0	0	0	0	Almasiluh	Al Harth
Available	Available	Not Available	Not Available	Available	0	0	0	0	0	0	0	0	0	0	0	0	0	0	0	0	0	Almarawi	Al Harth
Available	Available	Not Available	Not Available	Available	0	0	0	0	0	0	0	0	0	0	0	0	0	0	0	0	0	Qamadah	Al Harth
Available	Available	Not Available	Not Available	Available	0	0	0	0	0	0	0	0	0	0	0	0	0	0	0	0	0	Wa'Adaa Qaemus	Al Harth

## Public services at the populated area level

## Number of Agricultural, Social, Administrative and Public Services and Banking Finance 2-2

Cities and villages where public services are available (available or not)					General, financial and banking services					Social and development services									Agricultural services			Populated area	Emirate or governorate or municipality
Internet network	Cell phone	Telephone network	Water network	Electricity	Commercial bank	Postman	Post office	Travel agency	Public library	Civil defence	Cooperative association	Cooperative association	Development committee	Development centre	Social security	Notary branch	Notary	Court	Agricultural fund	Agricultural branch	Agricultural directorate		
Available	Available	Not Available	Not Available	Available	0	0	0	0	0	0	0	0	0	0	0	0	0	0	0	0	0	Wabarh	Al Harth
Available	Available	Not Available	Not Available	Available	0	0	0	0	0	0	0	0	0	0	0	0	0	0	0	0	0	Kamilh	Al Harth
Available	Available	Not Available	Not Available	Available	0	0	0	0	0	0	0	0	0	0	0	0	0	0	0	0	0	Sira Qunue	Al Harth
Available	Available	Not Available	Not Available	Available	0	0	0	0	0	0	0	0	0	0	0	0	0	0	0	0	0	Radahat Alsharif	Al Harth
Available	Available	Not Available	Not Available	Available	0	0	0	0	0	0	0	0	0	0	0	0	0	0	0	0	0	Sirun Hadid	Al Harth
Available	Available	Not Available	Not Available	Available	0	0	0	0	0	0	0	0	0	0	0	0	0	0	0	0	0	Alfaliqih	Al Harth
Available	Available	Not Available	Not Available	Available	0	0	0	0	0	0	0	0	0	0	0	0	0	0	0	0	0	Eanaqsan	Al Harth
Available	Available	Available	Available	Available	0	0	1	0	0	0	0	0	0	0	0	0	0	0	0	0	0	Alkhashal	Al Khashl
Available	Available	Not Available	Not Available	Available	0	0	0	0	0	0	0	0	0	0	0	0	0	0	0	0	0	Alsuwduh	Al Khashl
Available	Available	Not Available	Not Available	Available	0	0	0	0	0	0	0	0	0	0	0	0	0	0	0	0	0	Almaghasil	Al Khashl
Available	Available	Not Available	Not Available	Available	0	0	0	0	0	0	0	0	0	0	0	0	0	0	0	0	0	Albahhar	Al Khashl
Available	Available	Not Available	Available	Available	0	0	0	0	0	0	0	0	0	0	0	0	0	0	0	0	0	Alsaleb	Al Khashl
Available	Available	Not Available	Not Available	Available	0	0	0	0	0	0	0	0	0	0	0	0	0	0	0	0	0	'Abu Alnakhl	Al Khashl
Available	Available	Not Available	Not Available	Available	0	0	0	0	0	0	0	0	0	0	0	0	0	0	0	0	0	'Abu Aleasmuh	Al Khashl
Available	Available	Not Available	Not Available	Available	0	0	0	0	0	0	0	0	0	0	0	0	0	0	0	0	0	Alrukabuh	Al Khashl
Available	Available	Not Available	Not Available	Available	0	0	0	0	0	0	0	0	0	0	0	0	0	0	0	0	0	Makhshushh	Al Khashl
Not Available	Not Available	Not Available	Not Available	Available	0	0	0	0	0	0	0	0	0	0	0	0	0	0	0	0	0	Almushafuh	Al Khashl
Available	Available	Not Available	Not Available	Available	0	0	0	0	0	0	0	0	0	0	0	0	0	0	0	0	0	Alkabshih	Al Khashl

## Public services at the populated area level

## Number of Agricultural, Social, Administrative and Public Services and Banking Finance 2-2

Cities and villages where public services are available (available or not)					General, financial and banking services					Social and development services								Agricultural services			Populated area	Emirate or governorate or municipality	
Internet network	Cell phone	Telephone network	Water network	Electricity	Commercial bank	Postman	Post office	Travel agency	Public library	Civil defence	Cooperative association	Cooperative association	Development committee	Development centre	Social security	Notary branch	Notary	Court	Agricultural fund	Agricultural branch			Agricultural directorate
Available	Available	Not Available	Not Available	Available	0	0	0	0	0	0	0	0	0	0	0	0	0	0	0	0	0	Almuraea	Al Khashl
Available	Available	Not Available	Not Available	Available	0	0	0	0	0	0	0	0	0	0	0	0	0	0	0	0	0	Almakhrhaj	Al Khashl
Available	Available	Not Available	Not Available	Available	0	0	0	0	0	0	0	0	0	0	0	0	0	0	0	0	0	Alhibatuh	Al Khashl
Available	Available	Not Available	Not Available	Available	0	0	0	0	0	0	0	0	0	0	0	0	0	0	0	0	0	Swdi Alhibatuh	Al Khashl
Available	Available	Not Available	Not Available	Available	0	0	0	0	0	0	0	0	0	0	0	0	0	0	0	0	0	Juf Almusaydaa	Al Khashl
Available	Available	Not Available	Not Available	Available	0	0	0	0	0	0	0	0	0	0	0	0	0	0	0	0	0	Alqarishih	Al Khashl
Available	Available	Not Available	Not Available	Available	0	0	0	0	0	0	0	0	0	0	0	0	0	0	0	0	0	Umm Alqame	Al Khashl
Available	Available	Not Available	Not Available	Available	0	0	0	0	0	0	0	0	0	0	0	0	0	0	0	0	0	Almiqtabuh	Al Khashl
Available	Available	Not Available	Not Available	Available	0	0	0	0	0	0	0	0	0	0	0	0	0	0	0	0	0	Barh	Al Khashl
Available	Available	Not Available	Not Available	Available	0	0	0	0	0	0	0	0	0	0	0	0	0	0	0	0	0	Aldaquh	Al Khashl
Available	Available	Not Available	Not Available	Available	0	0	0	0	0	0	0	0	0	0	0	0	0	0	0	0	0	Alsuwdiu	Al Khashl
Available	Available	Not Available	Not Available	Not Available	0	0	0	0	0	0	0	0	0	0	0	0	0	0	0	0	0	Almaetin	Al Khashl
Available	Available	Not Available	Not Available	Available	0	0	0	0	0	0	0	0	0	0	0	0	0	0	0	0	0	Almaqdhaf	Al Khashl
Available	Available	Not Available	Not Available	Available	0	0	0	0	0	0	0	0	0	0	0	0	0	0	0	0	0	Alkarbus	Al Khashl
Available	Available	Not Available	Not Available	Available	0	0	0	0	0	0	0	0	0	0	0	0	0	0	0	0	0	Alqiraeuh Alsharqiu	Al Khashl
Available	Available	Not Available	Not Available	Available	0	0	0	0	0	0	0	0	0	0	0	0	0	0	0	0	0	Aljahayir	Al Khashl
Available	Available	Not Available	Not Available	Available	0	0	0	0	0	0	0	0	0	0	0	0	0	0	0	0	0	Alqarwaniah	Al Khashl
Available	Available	Not Available	Not Available	Available	0	0	0	0	0	0	0	0	0	0	0	0	0	0	0	0	0	Abwsialuh	Al Khashl

## Public services at the populated area level

## Number of Agricultural, Social, Administrative and Public Services and Banking Finance 2-2

Cities and villages where public services are available (available or not)					General, financial and banking services					Social and development services								Agricultural services			Populated area	Emirate or governorate or municipality	
Internet network	Cell phone	Telephone network	Water network	Electricity	Commercial bank	Postman	Post office	Travel agency	Public library	Civil defence	Cooperative association	Cooperative association	Development committee	Development centre	Social security	Notary branch	Notary	Court	Agricultural fund	Agricultural branch			Agricultural directorate
Available	Available	Not Available	Not Available	Available	0	0	0	0	0	0	0	0	0	0	0	0	0	0	0	0	0	Markuzah	Al Khashl
Available	Available	Not Available	Not Available	Available	0	0	0	0	0	0	0	0	0	0	0	0	0	0	0	0	0	Abwlhmh	Al Khashl
Available	Available	Not Available	Not Available	Available	0	0	0	0	0	0	0	0	0	0	0	0	0	0	0	0	0	Umm Alqadb	Al Khashl
Available	Available	Not Available	Not Available	Available	0	0	0	0	0	0	0	0	0	0	0	0	0	0	0	0	0	Abwalkuthath	Al Khashl
Available	Available	Not Available	Not Available	Available	0	0	0	0	0	0	0	0	0	0	0	0	0	0	0	0	0	Umm Almushrib	Al Khashl
Available	Available	Not Available	Not Available	Available	0	0	0	0	0	0	0	0	0	0	0	0	0	0	0	0	0	Almadarih	Al Khashl
Available	Available	Not Available	Not Available	Available	0	0	0	0	0	0	0	0	0	0	0	0	0	0	0	0	0	Abwalkzm	Al Khashl
Available	Available	Not Available	Not Available	Available	0	0	0	0	0	0	0	0	0	0	0	0	0	0	0	0	0	Almafraq	Al Khashl
Available	Available	Not Available	Not Available	Available	0	0	0	0	0	0	0	0	0	0	0	0	0	0	0	0	0	Almudirah	Al Khashl
Available	Available	Not Available	Not Available	Available	0	0	0	0	0	0	0	0	0	0	0	0	0	0	0	0	0	Almaqlue	Al Khashl
Available	Available	Not Available	Not Available	Available	0	0	0	0	0	0	0	0	0	0	0	0	0	0	0	0	0	Aleatfuh	Al Khashl
Available	Available	Not Available	Not Available	Available	0	0	0	0	0	0	0	0	0	0	0	0	0	0	0	0	0	Almidrab	Al Khashl
Available	Available	Not Available	Not Available	Available	0	0	0	0	0	0	0	0	0	0	0	0	0	0	0	0	0	Almutalasiq	Al Khashl
Available	Available	Not Available	Not Available	Available	0	0	0	0	0	0	0	0	0	0	0	0	0	0	0	0	0	Almajrd	Al Khashl
Available	Available	Not Available	Not Available	Available	0	0	0	0	0	0	0	0	0	0	0	0	0	0	0	0	0	Biharih	Al Khashl
Available	Available	Not Available	Not Available	Available	0	0	0	0	0	0	0	0	0	0	0	0	0	0	0	0	0	Umm Allwy	Al Khashl
Available	Available	Not Available	Not Available	Available	0	0	0	0	0	0	0	0	0	0	0	0	0	0	0	0	0	Umm Alqafe	Al Khashl
Available	Available	Not Available	Not Available	Available	0	0	0	0	0	0	0	0	0	0	0	0	0	0	0	0	0	Umm Alsawwada	Al Khashl

## Public services at the populated area level

## Number of Agricultural, Social, Administrative and Public Services and Banking Finance 2-2

Cities and villages where public services are available (available or not)					General, financial and banking services					Social and development services									Agricultural services			Populated area	Emirate or governorate or municipality
Internet network	Cell phone	Telephone network	Water network	Electricity	Commercial bank	Postman	Post office	Travel agency	Public library	Civil defence	Cooperative association	Cooperative association	Development committee	Development centre	Social security	Notary branch	Notary	Court	Agricultural fund	Agricultural branch	Agricultural directorate		
Available	Available	Not Available	Not Available	Available	0	0	0	0	0	0	0	0	0	0	0	0	0	0	0	0	0	Turabih	Al Khashl
Available	Available	Not Available	Not Available	Available	0	0	0	0	0	0	0	0	0	0	0	0	0	0	0	0	0	Alqaraeitalshmalia	Al Khashl
Available	Available	Not Available	Not Available	Available	0	0	0	0	0	0	0	0	0	0	0	0	0	0	0	0	0	Umm Shaenun	Al Khashl
Available	Available	Not Available	Not Available	Available	0	0	0	0	0	0	0	0	0	0	0	0	0	0	0	0	0	Alddasuh	Al Khashl
Available	Available	Not Available	Not Available	Available	0	0	0	0	0	0	0	0	0	0	0	0	0	0	0	0	0	Shahrayn	Al Khashl
Available	Available	Not Available	Not Available	Available	0	0	0	0	0	0	0	0	0	0	0	0	0	0	0	0	0	Umm Aleakash	Al Khashl
Available	Available	Not Available	Not Available	Available	0	0	0	0	0	0	0	0	0	0	0	0	0	0	0	0	0	Sudi Sayal	Al Khashl
Available	Available	Not Available	Not Available	Available	0	0	0	0	0	0	0	0	0	0	0	0	0	0	0	0	0	Almutalie	Al Khashl
Available	Available	Not Available	Not Available	Available	0	0	0	0	0	0	0	0	0	0	0	0	0	0	0	0	0	'Ama Alkhashb	Al Khashl
Available	Available	Not Available	Not Available	Available	0	0	0	0	0	0	0	0	0	0	0	0	0	0	0	0	0	Aljarashib	Al Khashl
Available	Available	Not Available	Not Available	Available	0	0	0	0	0	0	0	0	0	0	0	0	0	0	0	0	0	Alzabaruh	Al Khashl
Available	Available	Not Available	Not Available	Available	0	0	0	0	0	0	0	0	0	0	0	0	0	0	0	0	0	Almudarijuh	Al Khashl
Available	Available	Not Available	Not Available	Available	0	0	0	0	0	0	0	0	0	0	0	0	0	0	0	0	0	Umm Alfisii	Al Khashl
Available	Available	Not Available	Not Available	Available	0	0	0	0	0	0	0	0	0	0	0	0	0	0	0	0	0	'Abu Aleakthl	Al Khashl
Available	Available	Available	Available	Available	2	0	1	1	0	2	1	0	1	0	0	0	1	1	0	0	0	Damad	Damad
Available	Available	Available	Available	Available	0	0	0	0	0	0	0	0	0	0	0	0	0	0	0	0	0	Halah Alshuhraa	Damad
Available	Available	Not Available	Not Available	Available	0	0	0	0	0	0	0	0	0	0	0	0	0	0	0	0	0	Halah Ealiun Habibi	Damad
Available	Available	Available	Available	Available	0	0	0	0	0	0	0	0	0	0	0	0	0	0	0	0	0	Alzurqa'	Damad

## Public services at the populated area level

## Number of Agricultural, Social, Administrative and Public Services and Banking Finance 2-2

Cities and villages where public services are available (available or not)					General, financial and banking services					Social and development services								Agricultural services			Populated area	Emirate or governorate or municipality	
Internet network	Cell phone	Telephone network	Water network	Electricity	Commercial bank	Postman	Post office	Travel agency	Public library	Civil defence	Cooperative association	Cooperative association	Development committee	Development centre	Social security	Notary branch	Notary	Court	Agricultural fund	Agricultural branch			Agricultural directorate
Available	Available	Available	Available	Available	0	0	0	0	0	0	0	0	0	0	0	0	0	0	0	0	0	Alcamp Radiys	Damad
Available	Available	Available	Available	Available	0	0	0	0	0	0	0	0	0	0	0	0	0	0	0	0	0	Almahaluh Wafarms	Damad
Available	Available	Not Available	Not Available	Available	0	0	0	0	0	0	0	0	0	0	0	0	0	0	0	0	0	Alwasit	Damad
Available	Available	Not Available	Not Available	Available	0	0	0	0	0	0	0	0	0	0	0	0	0	0	0	0	0	Aleaws	Damad
Available	Available	Available	Available	Available	0	0	0	0	0	0	0	0	0	0	0	0	0	0	0	0	0	Altaahirih	Damad
Available	Available	Available	Available	Available	0	0	0	0	0	0	0	0	0	0	0	0	0	0	0	0	0	Khadiruh	Damad
Available	Available	Not Available	Not Available	Available	0	0	0	0	0	0	0	0	0	0	0	0	0	0	0	0	0	Alnazhuh	Damad
Available	Available	Available	Available	Available	0	0	0	0	0	0	0	0	0	0	0	0	0	0	0	0	0	Alqumraa Wafarms	Damad
Available	Available	Available	Available	Available	0	0	0	0	0	0	0	0	0	0	0	0	0	0	0	0	0	Alharija	Damad
Available	Available	Not Available	Not Available	Available	0	0	0	0	0	0	0	0	0	0	0	0	0	0	0	0	0	Halah Nasir Ghazaa	Damad
Available	Available	Not Available	Not Available	Available	0	0	0	0	0	0	0	0	0	0	0	0	0	0	0	0	0	Alhusan	Damad
Available	Available	Not Available	Not Available	Available	0	0	0	0	0	0	0	0	0	0	0	0	0	0	0	0	0	Raha Bilaj Wafarms	Damad
Available	Available	Available	Available	Available	0	0	1	0	0	0	0	0	1	0	0	0	0	0	0	0	0	Alshaqiraa	Alshuqayri
Available	Available	Available	Available	Available	0	0	0	0	0	0	0	0	0	0	0	0	0	0	0	0	0	Halah Eabdah	Alshuqayri
Available	Available	Available	Not Available	Available	0	0	0	0	0	0	0	0	0	0	0	0	0	0	0	0	0	Jabajb	Alshuqayri
Available	Available	Not Available	Available	Available	0	0	0	0	0	0	0	0	0	0	0	0	0	0	0	0	0	Almihbasuh	Alshuqayri
Available	Available	Available	Available	Available	0	1	0	0	0	0	0	0	0	0	0	0	0	0	0	0	0	Aljahu	Alshuqayri
Available	Available	Not Available	Available	Available	0	0	0	0	0	0	0	0	0	0	0	0	0	0	0	0	0	Qayim Aljahu	Alshuqayri

## Public services at the populated area level

## Number of Agricultural, Social, Administrative and Public Services and Banking Finance 2-2

Cities and villages where public services are available (available or not)					General, financial and banking services					Social and development services								Agricultural services			Populated area	Emirate or governorate or municipality	
Internet network	Cell phone	Telephone network	Water network	Electricity	Commercial bank	Postman	Post office	Travel agency	Public library	Civil defence	Cooperative association	Cooperative association	Development committee	Development centre	Social security	Notary branch	Notary	Court	Agricultural fund	Agricultural branch			Agricultural directorate
Available	Available	Not Available	Available	Available	0	0	0	0	0	0	0	0	0	0	0	0	0	0	0	0	0	Mahbubuh	Alshuqayri
Available	Available	Available	Available	Available	0	0	0	0	0	0	0	0	0	0	0	0	0	0	0	0	0	Aljabalayuh	Alshuqayri
Available	Available	Not Available	Available	Available	0	0	0	0	0	0	0	0	0	0	0	0	0	0	0	0	0	'Abu Hidabah	Alshuqayri
Available	Available	Not Available	Not Available	Available	0	0	0	0	0	0	0	0	0	0	0	0	0	0	0	0	0	Khamieuh	Alshuqayri
Available	Available	Available	Available	Available	0	0	0	0	0	0	0	0	0	0	0	0	0	0	0	0	0	Jaribuh	Alshuqayri
Available	Available	Available	Not Available	Available	0	0	0	0	0	0	0	0	0	0	0	0	0	0	0	0	0	Sanif Alsanjar	Alshuqayri
Available	Available	Not Available	Not Available	Available	0	0	0	0	0	0	0	0	0	0	0	0	0	0	0	0	0	Hulat Musaa Bin	Alshuqayri
Available	Available	Not Available	Not Available	Available	0	0	0	0	0	0	0	0	0	0	0	0	0	0	0	0	0	Radash Al'Aelaa	Alshuqayri
Available	Available	Available	Available	Available	0	0	0	0	0	0	0	0	0	0	0	0	0	0	0	0	0	Radash Al'Asfal	Alshuqayri
Available	Available	Available	Available	Available	0	0	0	0	0	0	0	0	0	0	0	0	0	0	0	0	0	Alzurqa' Aleulya	Alshuqayri
Available	Available	Not Available	Not Available	Available	0	0	0	0	0	0	0	0	0	0	0	0	0	0	0	0	0	Malufa	Alshuqayri
Available	Available	Available	Available	Available	0	0	0	0	0	0	0	0	0	0	0	0	0	0	0	0	0	Hulat Alsabianaa	Alshuqayri
Available	Available	Available	Available	Available	0	0	0	0	0	0	0	0	0	0	0	0	0	0	0	0	0	Alhumaa	Alshuqayri
Available	Available	Available	Available	Available	0	0	0	0	0	0	0	0	0	0	0	0	0	0	0	0	0	Halah Almusruhaa	Alshuqayri
Available	Available	Not Available	Not Available	Available	0	0	0	0	0	0	0	0	0	0	0	0	0	0	0	0	0	Hulat Bin Dawud	Alshuqayri
Available	Available	Available	Available	Available	0	0	0	0	0	0	0	0	0	0	0	0	0	0	0	0	0	Qayim Alhumaa	Alshuqayri
Available	Available	Available	Not Available	Available	0	0	0	0	0	0	0	0	0	0	0	0	0	0	0	0	0	Alhadabuh Aleulya	Alshuqayri
Available	Available	Not Available	Not Available	Available	0	0	0	0	0	0	0	0	0	0	0	0	0	0	0	0	0	Muhaylilh	Alshuqayri

## Public services at the populated area level

## Number of Agricultural, Social, Administrative and Public Services and Banking Finance 2-2

Cities and villages where public services are available (available or not)					General, financial and banking services					Social and development services								Agricultural services			Populated area	Emirate or governorate or municipality	
Internet network	Cell phone	Telephone network	Water network	Electricity	Commercial bank	Postman	Post office	Travel agency	Public library	Civil defence	Cooperative association	Cooperative association	Development committee	Development centre	Social security	Notary branch	Notary	Court	Agricultural fund	Agricultural branch			Agricultural directorate
Available	Available	Available	Available	Available	0	0	0	0	0	0	0	0	0	0	0	0	0	0	0	0	0	Almushawf	Alshuqayri
Available	Available	Not Available	Not Available	Available	0	0	0	0	0	0	0	0	0	0	0	0	0	0	0	0	0	Alarwaq	Alshuqayri
Available	Available	Not Available	Not Available	Available	0	0	0	0	0	0	0	0	0	0	0	0	0	0	0	0	0	'Abu Alearaj	Alshuqayri
Available	Available	Not Available	Not Available	Available	0	0	0	0	0	0	0	0	0	0	0	0	0	0	0	0	0	Hulat Alquyus	Alshuqayri
Available	Available	Not Available	Not Available	Available	0	0	0	0	0	0	0	0	0	0	0	0	0	0	0	0	0	Qaryat Alkhazan	Alshuqayri
Available	Available	Available	Available	Available	0	0	1	0	0	1	0	0	1	0	0	0	0	1	0	0	0	Rkhih	Ar Rayth
Available	Available	Not Available	Not Available	Available	0	0	0	0	0	0	0	0	0	0	0	0	0	0	0	0	0	Alqarithuh	Ar Rayth
Available	Available	Not Available	Not Available	Available	0	0	0	0	0	0	0	0	0	0	0	0	0	0	0	0	0	Alsharaj	Ar Rayth
Available	Available	Not Available	Not Available	Available	0	0	0	0	0	0	0	0	0	0	0	0	0	0	0	0	0	'Aweir	Ar Rayth
Available	Available	Not Available	Not Available	Available	0	0	0	0	0	0	0	0	0	0	0	0	0	0	0	0	0	Umm Hafah	Ar Rayth
Available	Available	Not Available	Not Available	Available	0	0	0	0	0	0	0	0	0	0	0	0	0	0	0	0	0	Shadan	Ar Rayth
Available	Available	Not Available	Not Available	Available	0	0	0	0	0	0	0	0	0	0	0	0	0	0	0	0	0	Almadarij	Ar Rayth
Available	Available	Not Available	Not Available	Available	0	0	0	0	0	0	0	0	0	0	0	0	0	0	0	0	0	Albalisa	Ar Rayth
Available	Available	Not Available	Not Available	Available	0	0	0	0	0	0	0	0	0	0	0	0	0	0	0	0	0	Miqtab	Ar Rayth
Available	Available	Not Available	Not Available	Available	0	0	0	0	0	0	0	0	0	0	0	0	0	0	0	0	0	Aljudea'	Ar Rayth
Available	Available	Not Available	Not Available	Available	0	0	0	0	0	0	0	0	0	0	0	0	0	0	0	0	0	Alrafsuh	Ar Rayth
Available	Available	Not Available	Not Available	Available	0	0	0	0	0	0	0	0	0	0	0	0	0	0	0	0	0	Almazin	Ar Rayth
Available	Available	Not Available	Not Available	Available	0	0	0	0	0	0	0	0	0	0	0	0	0	0	0	0	0	Alhamatuh	Ar Rayth



## Public services at the populated area level

## Number of Agricultural, Social, Administrative and Public Services and Banking Finance 2-2

Cities and villages where public services are available (available or not)					General, financial and banking services					Social and development services								Agricultural services			Populated area	Emirate or governorate or municipality	
Internet network	Cell phone	Telephone network	Water network	Electricity	Commercial bank	Postman	Post office	Travel agency	Public library	Civil defence	Cooperative association	Cooperative association	Development committee	Development centre	Social security	Notary branch	Notary	Court	Agricultural fund	Agricultural branch			Agricultural directorate
Available	Available	Not Available	Not Available	Available	0	0	0	0	0	0	0	0	0	0	0	0	0	0	0	0	0	Luhuj	Ar Rayth
Available	Available	Not Available	Not Available	Available	0	0	0	0	0	0	0	0	0	0	0	0	0	0	0	0	0	Alsalueh	Ar Rayth
Available	Available	Not Available	Not Available	Available	0	0	0	0	0	0	0	0	0	0	0	0	0	0	0	0	0	Nyd Albah	Ar Rayth
Available	Available	Not Available	Not Available	Available	0	0	0	0	0	0	0	0	0	0	0	0	0	0	0	0	0	Rahib	Ar Rayth
Available	Available	Not Available	Not Available	Available	0	0	0	0	0	0	0	0	0	0	0	0	0	0	0	0	0	Saqamuh	Ar Rayth
Available	Available	Not Available	Not Available	Available	0	0	0	0	0	0	0	0	0	0	0	0	0	0	0	0	0	Almiqsara	Ar Rayth
Available	Available	Not Available	Not Available	Available	0	0	0	0	0	0	0	0	0	0	0	0	0	0	0	0	0	Juh Rakhieh	Ar Rayth
Available	Available	Not Available	Not Available	Available	0	0	0	0	0	0	0	0	0	0	0	0	0	0	0	0	0	Nidha'	Ar Rayth
Available	Available	Not Available	Not Available	Available	0	0	0	0	0	0	0	0	0	0	0	0	0	0	0	0	0	Alruhuh Waltarf	Ar Rayth
Available	Available	Not Available	Not Available	Available	0	0	0	0	0	0	0	0	0	0	0	0	0	0	0	0	0	Kariyyn	Ar Rayth
Available	Available	Not Available	Not Available	Available	0	0	0	0	0	0	0	0	0	0	0	0	0	0	0	0	0	Midkhal	Ar Rayth
Available	Available	Not Available	Not Available	Available	0	0	0	0	0	0	0	0	0	0	0	0	0	0	0	0	0	Almasanat	Ar Rayth
Available	Available	Not Available	Not Available	Available	0	0	0	0	0	0	0	0	0	0	0	0	0	0	0	0	0	Alshaamiyh	Ar Rayth
Available	Available	Not Available	Not Available	Available	0	0	0	0	0	0	0	0	0	0	0	0	0	0	0	0	0	Alssaduh	Ar Rayth
Not Available	Not Available	Not Available	Not Available	Available	0	0	0	0	0	0	0	0	0	0	0	0	0	0	0	0	0	Awhamir Wallahjuh	Ar Rayth
Available	Available	Not Available	Not Available	Available	0	0	0	0	0	0	0	0	0	0	0	0	0	0	0	0	0	Muribih	Ar Rayth
Available	Available	Not Available	Not Available	Available	0	0	0	0	0	0	0	0	0	0	0	0	0	0	0	0	0	Almunaqab	Ar Rayth
Available	Available	Not Available	Not Available	Available	0	0	0	0	0	0	0	0	0	0	0	0	0	0	0	0	0	Alraas	Ar Rayth

The sixteenth services guide 2017\_Region Jazan

## Public services at the populated area level

## Number of Agricultural, Social, Administrative and Public Services and Banking Finance 2-2

Cities and villages where public services are available (available or not)					General, financial and banking services					Social and development services									Agricultural services			Populated area	Emirate or governorate or municipality
Internet network	Cell phone	Telephone network	Water network	Electricity	Commercial bank	Postman	Post office	Travel agency	Public library	Civil defence	Cooperative association	Cooperative association	Development committee	Development centre	Social security	Notary branch	Notary	Court	Agricultural fund	Agricultural branch	Agricultural directorate		
Available	Available	Not Available	Not Available	Available	0	0	0	0	0	0	0	0	0	0	0	0	0	0	0	0	0	Almudbae	Ar Rayth
Available	Available	Not Available	Not Available	Available	0	0	0	0	0	0	0	0	0	0	0	0	0	0	0	0	0	Alqhaduh	Ar Rayth
Available	Available	Not Available	Not Available	Available	0	0	0	0	0	0	0	0	0	0	0	0	0	0	0	0	0	Dahya'	Ar Rayth
Available	Available	Not Available	Not Available	Available	0	0	0	0	0	0	0	0	0	0	0	0	0	0	0	0	0	Anmi	Ar Rayth
Available	Available	Not Available	Not Available	Available	0	0	0	0	0	0	0	0	0	0	0	0	0	0	0	0	0	Alshatu	Ar Rayth
Not Available	Not Available	Not Available	Not Available	Available	0	0	0	0	0	0	0	0	0	0	0	0	0	0	0	0	0	Rydan	Ar Rayth
Available	Available	Not Available	Not Available	Available	0	0	0	0	0	0	0	0	0	0	0	0	0	0	0	0	0	Alkanif	Ar Rayth
Available	Available	Not Available	Not Available	Not Available	0	0	0	0	0	0	0	0	0	0	0	0	0	0	0	0	0	Aldamin	Ar Rayth
Not Available	Not Available	Not Available	Not Available	Available	0	0	0	0	0	0	1	0	0	0	0	0	0	0	0	0	0	Hadbat Alqesa'	Amoud
Available	Available	Not Available	Not Available	Available	0	0	0	0	0	0	0	0	0	0	0	0	0	0	0	0	0	Aleifaqa'	Amoud
Available	Available	Not Available	Not Available	Available	0	0	0	0	0	0	0	0	0	0	0	0	0	0	0	0	0	Alfalaj	Amoud
Available	Available	Not Available	Not Available	Available	0	0	0	0	0	0	0	0	0	0	0	0	0	0	0	0	0	Alhuruh	Amoud
Available	Available	Not Available	Not Available	Available	0	0	0	0	0	0	0	0	0	0	0	0	0	0	0	0	0	Aleazzat	Amoud
Available	Available	Not Available	Not Available	Available	0	0	0	0	0	0	0	0	0	0	0	0	0	0	0	0	0	Hadabat Alghidar	Amoud
Available	Available	Not Available	Not Available	Available	0	0	0	0	0	0	0	0	0	0	0	0	0	0	0	0	0	Aleayn	Amoud
Available	Available	Not Available	Not Available	Available	0	0	0	0	0	0	0	0	0	0	0	0	0	0	0	0	0	Alearid	Amoud
Not Available	Not Available	Not Available	Not Available	Available	0	0	0	0	0	0	0	0	0	0	0	0	0	0	0	0	0	Alssaduh	Al Gabal Al Asoad
Not Available	Not Available	Not Available	Not Available	Available	0	0	0	0	0	0	0	0	0	0	0	0	0	0	0	0	0	Jabal Alqahr	Gabal Al Qahr

The sixteenth services guide 2017\_Region Jazan

## Public services at the populated area level

## Number of Agricultural, Social, Administrative and Public Services and Banking Finance 2-2

Cities and villages where public services are available (available or not)					General, financial and banking services					Social and development services								Agricultural services			Populated area	Emirate or governorate or municipality	
Internet network	Cell phone	Telephone network	Water network	Electricity	Commercial bank	Postman	Post office	Travel agency	Public library	Civil defence	Cooperative association	Cooperative association	Development committee	Development centre	Social security	Notary branch	Notary	Court	Agricultural fund	Agricultural branch			Agricultural directorate
Available	Available	Not Available	Not Available	Available	0	0	0	0	0	0	0	0	0	0	0	0	0	0	0	0	0	Muqazae	Maqza'
Available	Available	Not Available	Not Available	Available	0	0	0	0	0	0	0	0	0	0	0	0	0	0	0	0	0	Shaqfah	Maqza'
Available	Available	Not Available	Not Available	Available	0	0	0	0	0	0	0	0	0	0	0	0	0	0	0	0	0	Alhaqba	Maqza'
Available	Available	Not Available	Not Available	Available	0	0	0	0	0	0	0	0	0	0	0	0	0	0	0	0	0	Albisih Walijafn	Maqza'
Available	Available	Not Available	Not Available	Available	0	0	0	0	0	0	0	0	0	0	0	0	0	0	0	0	0	Tawaluh	Maqza'
Available	Available	Not Available	Not Available	Available	0	0	0	0	0	0	0	0	0	0	0	0	0	0	0	0	0	Bqt Umm Baqaq	Maqza'
Available	Available	Not Available	Not Available	Available	0	0	0	0	0	0	0	0	0	0	0	0	0	0	0	0	0	Sadar Alradayim	Maqza'
Available	Available	Not Available	Not Available	Available	0	0	0	0	0	0	0	0	0	0	0	0	0	0	0	0	0	Almahani	Maqza'
Available	Available	Not Available	Not Available	Available	0	0	0	0	0	0	0	0	0	0	0	0	0	0	0	0	0	Shujae	Maqza'
Available	Available	Not Available	Not Available	Available	0	0	0	0	0	0	0	0	0	0	0	0	0	0	0	0	0	Aleasmuh	Maqza'
Available	Available	Not Available	Not Available	Available	0	0	0	0	0	0	0	0	0	0	0	0	0	0	0	0	0	Jaeaarin	Maqza'
Available	Available	Not Available	Not Available	Available	0	0	0	0	0	0	0	0	0	0	0	0	0	0	0	0	0	Alfadia	Maqza'
Available	Available	Not Available	Not Available	Available	0	0	0	0	0	0	0	0	0	0	0	0	0	0	0	0	0	Alhamam	Maqza'
Available	Available	Not Available	Not Available	Available	0	0	0	0	0	0	0	0	0	0	0	0	0	0	0	0	0	Alqayim	Maqza'
Available	Available	Not Available	Not Available	Available	0	0	0	0	0	0	0	0	0	0	0	0	0	0	0	0	0	Alwashiluh	Maqza'
Available	Available	Not Available	Not Available	Available	0	0	0	0	0	0	0	0	0	0	0	0	0	0	0	0	0	Sabrah Walhabil	Maqza'
Available	Available	Not Available	Not Available	Available	0	0	0	0	0	0	0	0	0	0	0	0	0	0	0	0	0	Malatis	Malates
Available	Available	Available	Available	Available	2	0	1	3	0	2	1	0	1	0	0	0	1	1	0	1	0	Baysh	Baysh

## Public services at the populated area level

## Number of Agricultural, Social, Administrative and Public Services and Banking Finance 2-2

Cities and villages where public services are available (available or not)					General, financial and banking services					Social and development services								Agricultural services			Populated area	Emirate or governorate or municipality	
Internet network	Cell phone	Telephone network	Water network	Electricity	Commercial bank	Postman	Post office	Travel agency	Public library	Civil defence	Cooperative association	Cooperative association	Development committee	Development centre	Social security	Notary branch	Notary	Court	Agricultural fund	Agricultural branch			Agricultural directorate
Available	Available	Not Available	Not Available	Available	0	0	0	0	0	0	0	0	0	0	0	0	0	0	0	0	0	Alkadaruh	Baysh
Available	Available	Available	Available	Available	0	1	0	0	0	0	0	0	0	0	0	0	0	0	0	0	0	Baysh Aleulya	Baysh
Available	Available	Not Available	Not Available	Available	0	0	0	0	0	0	0	0	0	0	0	0	0	0	0	0	0	Hulat Alsharif	Baysh
Available	Available	Available	Not Available	Available	0	0	0	0	0	0	0	0	0	0	0	0	0	0	0	0	0	Hulat Albanaya	Baysh
Available	Available	Available	Not Available	Available	0	0	0	0	0	0	0	0	0	0	0	0	0	0	0	0	0	Alsharieuh	Baysh
Available	Available	Not Available	Not Available	Available	0	0	0	0	0	0	0	0	0	0	0	0	0	0	0	0	0	Alsaenuh	Baysh
Available	Available	Available	Not Available	Available	0	0	0	0	0	0	0	0	0	0	0	0	0	0	0	0	0	Almataruh	Baysh
Available	Available	Available	Available	Available	0	0	1	0	0	0	1	0	1	0	0	0	0	1	0	0	0	Alhuquw	Al Haqu
Available	Available	Not Available	Not Available	Available	0	0	0	0	0	0	0	0	0	0	0	0	0	0	0	0	0	Alghamar	Al Haqu
Available	Available	Not Available	Not Available	Available	0	0	0	0	0	0	0	0	0	0	0	0	0	0	0	0	0	Umm Hazar	Al Haqu
Available	Available	Not Available	Not Available	Available	0	0	0	0	0	0	0	0	0	0	0	0	0	0	0	0	0	Almshbh	Al Haqu
Available	Available	Not Available	Not Available	Available	0	0	0	0	0	0	0	0	0	0	0	0	0	0	0	0	0	Tunatin	Al Haqu
Available	Available	Not Available	Available	Available	0	0	0	0	0	0	0	0	0	0	0	0	0	0	0	0	0	Alghawih	Al Haqu
Available	Available	Available	Available	Available	0	0	0	0	0	0	0	0	0	0	0	0	0	0	0	0	0	Alsabtuh	Al Haqu
Available	Available	Available	Available	Available	0	0	0	0	0	0	0	0	0	0	0	0	0	0	0	0	0	Alqanaziz Aleulya	Al Haqu
Available	Available	Available	Available	Available	0	0	0	0	0	0	0	0	0	0	0	0	0	0	0	0	0	Alqanaziz Alsuflaa	Al Haqu
Available	Available	Available	Available	Available	0	0	0	0	0	0	0	0	0	0	0	0	0	0	0	0	0	Aleaydabaa	Al Haqu
Available	Available	Available	Available	Available	0	0	0	0	0	0	0	0	0	0	0	0	0	0	0	0	0	Alhabil	Al Haqu

## Public services at the populated area level

## Number of Agricultural, Social, Administrative and Public Services and Banking Finance 2-2

Cities and villages where public services are available (available or not)					General, financial and banking services					Social and development services								Agricultural services			Populated area	Emirate or governorate or municipality	
Internet network	Cell phone	Telephone network	Water network	Electricity	Commercial bank	Postman	Post office	Travel agency	Public library	Civil defence	Cooperative association	Cooperative association	Development committee	Development centre	Social security	Notary branch	Notary	Court	Agricultural fund	Agricultural branch			Agricultural directorate
Available	Available	Available	Available	Available	0	0	0	0	0	0	0	0	0	0	0	0	0	0	0	0	0	Allasabuh	Al Haqu
Available	Available	Available	Available	Available	0	0	0	0	0	0	0	0	0	0	0	0	0	0	0	0	0	Makhshush	Al Haqu
Available	Available	Available	Available	Available	0	0	0	0	0	0	0	0	0	0	0	0	0	0	0	0	0	Alqawam	Al Haqu
Available	Available	Available	Not Available	Available	0	1	0	0	0	0	0	0	1	0	0	0	0	0	0	0	0	Misilih	Masliyah
Available	Available	Not Available	Not Available	Available	0	0	0	0	0	0	0	0	0	0	0	0	0	0	0	0	0	Alkhabtuh	Masliyah
Available	Available	Available	Not Available	Available	0	0	0	0	0	0	0	0	0	0	0	0	0	0	0	0	0	Dimnat Alqabsih	Masliyah
Available	Available	Not Available	Not Available	Available	0	0	0	0	0	0	0	0	0	0	0	0	0	0	0	0	0	Alruzunuh	Masliyah
Available	Available	Not Available	Not Available	Available	0	0	0	0	0	0	0	0	0	0	0	0	0	0	0	0	0	Umm Aldafin	Masliyah
Available	Available	Not Available	Not Available	Available	0	0	0	0	0	0	0	0	0	0	0	0	0	0	0	0	0	Alnakhri	Masliyah
Available	Not Available	Available	Not Available	Available	0	0	0	0	0	0	0	0	0	0	0	0	0	0	0	0	0	Alqahiruh	Masliyah
Available	Available	Not Available	Available	Available	0	0	0	0	0	0	0	0	0	0	0	0	0	0	0	0	0	Alhudan	Masliyah
Available	Available	Available	Available	Available	0	0	0	0	0	0	0	0	0	0	0	0	0	0	0	0	0	Almataean	Masliyah
Available	Available	Available	Not Available	Available	0	0	0	0	0	0	0	0	0	0	0	0	0	0	0	0	0	Hulat Bin Shadid	Masliyah
Available	Available	Not Available	Not Available	Available	0	0	0	0	0	0	0	0	0	0	0	0	0	0	0	0	0	Abwalhshaf	Al Khalawiyah and Al
Available	Available	Not Available	Not Available	Available	0	0	0	0	0	0	0	0	0	0	0	0	0	0	0	0	0	Alhajruf	Al Khalawiyah and Al
Available	Available	Not Available	Not Available	Available	0	0	0	0	0	0	0	0	0	0	0	0	0	0	0	0	0	Umm Alsuyud	Al Khalawiyah and Al
Available	Available	Not Available	Not Available	Available	0	0	0	0	0	0	0	0	0	0	0	0	0	0	0	0	0	Alminzalah	Al Khalawiyah and Al
Available	Available	Not Available	Not Available	Available	0	0	0	0	0	0	0	0	0	0	0	0	0	0	0	0	0	Alradahuh	Al Khalawiyah and Al

## Public services at the populated area level

## Number of Agricultural, Social, Administrative and Public Services and Banking Finance 2-2

Cities and villages where public services are available (available or not)					General, financial and banking services					Social and development services								Agricultural services			Populated area	Emirate or governorate or municipality	
Internet network	Cell phone	Telephone network	Water network	Electricity	Commercial bank	Postman	Post office	Travel agency	Public library	Civil defence	Cooperative association	Cooperative association	Development committee	Development centre	Social security	Notary branch	Notary	Court	Agricultural fund	Agricultural branch			Agricultural directorate
Available	Available	Available	Available	Available	1	0	1	1	0	1	1	0	0	0	1	0	1	1	0	0	0	Farsan	Farsan
Available	Available	Available	Available	Available	0	0	0	1	0	0	0	0	0	0	0	0	0	0	0	0	0	Mina' Farsan	Farsan
Available	Available	Available	Available	Available	0	0	0	0	0	0	0	0	0	0	0	0	0	0	0	0	0	Almasiluh	Farsan
Available	Available	Available	Available	Available	0	0	0	0	0	0	0	0	0	0	0	0	0	0	0	0	0	Almishraf	Farsan
Available	Available	Available	Available	Available	0	0	0	0	0	0	0	0	0	0	0	0	0	0	0	0	0	Almuharraq	Farsan
Available	Available	Available	Available	Available	0	0	0	0	0	0	0	0	0	0	0	0	0	0	0	0	0	Alhusayn	Farsan
Available	Available	Available	Available	Available	0	1	0	0	0	0	0	0	1	1	0	0	0	0	0	0	0	Sir	Farsan
Available	Available	Available	Available	Available	0	0	0	0	0	0	0	0	0	0	0	0	0	0	0	0	0	Alsaqid Walmahsur	Farsan
Available	Available	Available	Available	Available	0	0	0	0	0	0	0	0	0	0	0	0	0	0	0	0	0	'Abu Tuq	Farsan
Available	Available	Available	Available	Available	0	0	0	0	0	0	0	0	0	0	0	0	0	0	0	0	0	Aldawamat	Farsan
Available	Available	Available	Available	Available	0	0	0	0	0	0	0	0	0	0	0	0	0	0	0	0	0	Khatib	Farsan
Available	Available	Available	Available	Available	0	0	0	0	0	0	0	0	0	0	0	0	0	0	0	0	0	Jaziruh Qimah	Farsan
Available	Available	Available	Available	Available	0	0	0	1	0	0	0	0	0	0	0	0	0	0	0	0	0	Alqasar	Farsan
Available	Available	Available	Available	Available	2	0	1	0	1	1	2	0	1	0	1	0	1	1	0	0	0	Alddayir	Ad Dair
Not Available	Available	Not Available	Not Available	Available	0	0	0	0	0	0	0	0	0	0	0	0	0	0	0	0	0	Wa'Adaa Alkaramuh	Ad Dair
Available	Available	Not Available	Not Available	Available	0	0	0	0	0	0	0	0	0	0	0	0	0	0	0	0	0	Lihaji Aldabrah	Ad Dair
Available	Available	Not Available	Not Available	Available	0	0	0	0	0	0	0	0	0	0	0	0	0	0	0	0	0	Bayr Alshshari	Ad Dair
Available	Available	Not Available	Not Available	Available	0	0	0	0	0	0	0	0	0	0	0	0	0	0	0	0	0	Almazafiluh	Ad Dair

## Public services at the populated area level

## Number of Agricultural, Social, Administrative and Public Services and Banking Finance 2-2

Cities and villages where public services are available (available or not)					General, financial and banking services					Social and development services								Agricultural services			Populated area	Emirate or governorate or municipality	
Internet network	Cell phone	Telephone network	Water network	Electricity	Commercial bank	Postman	Post office	Travel agency	Public library	Civil defence	Cooperative association	Cooperative association	Development committee	Development centre	Social security	Notary branch	Notary	Court	Agricultural fund	Agricultural branch			Agricultural directorate
Available	Available	Not Available	Not Available	Available	0	0	0	0	0	0	0	0	0	0	0	0	0	0	0	0	0	Alqamma	Ad Dair
Available	Available	Not Available	Not Available	Available	0	0	0	0	0	0	0	0	0	0	0	0	0	0	0	0	0	Almaghasil	Ad Dair
Available	Available	Not Available	Not Available	Available	0	0	0	0	0	0	0	0	0	0	0	0	0	0	0	0	0	Aleawadiuh	Ad Dair
Available	Available	Not Available	Not Available	Available	0	0	0	0	0	0	0	0	0	0	0	0	0	0	0	0	0	Alsaghil	Ad Dair
Available	Available	Not Available	Not Available	Available	0	0	0	0	0	0	0	0	0	0	0	0	0	0	0	0	0	Aldahruh	Ad Dair
Available	Available	Not Available	Not Available	Available	0	0	0	0	0	0	0	0	0	0	0	0	0	0	0	0	0	Misam	Ad Dair
Available	Available	Not Available	Not Available	Available	0	0	0	0	0	0	0	0	0	0	0	0	0	0	0	0	0	Wa'Adaa Aljashuh	Ad Dair
Available	Available	Not Available	Not Available	Available	0	0	0	0	0	0	0	0	0	0	0	0	0	0	0	0	0	Alqahz	Ad Dair
Available	Available	Not Available	Not Available	Available	0	0	0	0	0	0	0	0	0	0	0	0	0	0	0	0	0	Almubaqam	Ad Dair
Available	Available	Not Available	Not Available	Available	0	0	0	0	0	0	0	0	0	0	0	0	0	0	0	0	0	Aljabil	Ad Dair
Available	Available	Not Available	Not Available	Available	0	0	0	0	0	0	0	0	0	0	0	0	0	0	0	0	0	Aljafu	Ad Dair
Available	Available	Not Available	Not Available	Available	0	0	0	0	0	0	0	0	0	0	0	0	0	0	0	0	0	Wa'Adaa Qir	Ad Dair
Available	Available	Not Available	Not Available	Available	0	0	0	0	0	0	0	0	0	0	0	0	0	0	0	0	0	Dhara Alqahbih	Ad Dair
Available	Available	Not Available	Not Available	Available	0	0	0	0	0	0	0	0	0	0	0	0	0	0	0	0	0	Alsintuh	Ad Dair
Available	Available	Not Available	Not Available	Available	0	0	0	0	0	0	0	0	0	0	0	0	0	0	0	0	0	Qulh Almashrabuh	Ad Dair
Available	Available	Not Available	Not Available	Available	0	0	0	0	0	0	0	0	0	0	0	0	0	0	0	0	0	Almueshiruh	Ad Dair
Available	Available	Not Available	Not Available	Available	0	0	0	0	0	0	0	0	0	0	0	0	0	0	0	0	0	Alqieqae	Ad Dair
Available	Available	Not Available	Not Available	Available	0	0	0	0	0	0	0	0	0	0	0	0	0	0	0	0	0	Almaluu Hiraz	Ad Dair

## Public services at the populated area level

## Number of Agricultural, Social, Administrative and Public Services and Banking Finance 2-2

Cities and villages where public services are available (available or not)					General, financial and banking services					Social and development services									Agricultural services			Populated area	Emirate or governorate or municipality
Internet network	Cell phone	Telephone network	Water network	Electricity	Commercial bank	Postman	Post office	Travel agency	Public library	Civil defence	Cooperative association	Cooperative association	Development committee	Development centre	Social security	Notary branch	Notary	Court	Agricultural fund	Agricultural branch	Agricultural directorate		
Available	Available	Not Available	Not Available	Available	0	0	0	0	0	0	0	0	0	0	0	0	0	0	0	0	0	Eutinh	Ad Dair
Available	Available	Not Available	Not Available	Available	0	0	0	0	0	0	0	0	0	0	0	0	0	0	0	0	0	Hiraz	Ad Dair
Available	Available	Not Available	Not Available	Available	0	0	0	0	0	0	0	0	0	0	0	0	0	0	0	0	0	Jabal Ruhan	Ad Dair
Available	Available	Not Available	Not Available	Available	0	0	0	0	0	0	0	0	0	0	0	0	0	0	0	0	0	Khashir	Ad Dair
Available	Available	Not Available	Not Available	Available	0	0	0	0	0	0	0	0	0	0	0	0	0	0	0	0	0	Khtybh	Ad Dair
Available	Available	Not Available	Not Available	Available	0	0	0	0	0	0	0	0	0	0	0	0	0	0	0	0	0	Alththahir	Ad Dair
Available	Available	Not Available	Not Available	Available	0	0	0	0	0	0	0	0	0	0	0	0	0	0	0	0	0	Shadanah	Ad Dair
Not Available	Not Available	Not Available	Not Available	Available	0	0	0	0	0	0	0	0	0	0	0	0	0	0	0	0	0	Dhirae Albark	Ad Dair
Available	Available	Not Available	Not Available	Available	0	0	0	0	0	0	0	0	0	0	0	0	0	0	0	0	0	Rbyeuh	Ad Dair
Available	Available	Not Available	Not Available	Available	0	0	0	0	0	0	0	0	0	0	0	0	0	0	0	0	0	Dhat Alkhalafin	Ad Dair
Available	Available	Not Available	Not Available	Available	0	0	0	0	0	0	0	0	0	0	0	0	0	0	0	0	0	Qaead Alfirhah	Ad Dair
Available	Available	Not Available	Not Available	Available	0	0	0	0	0	0	0	0	0	0	0	0	0	0	0	0	0	Alaqedh	Ad Dair
Available	Available	Not Available	Not Available	Available	0	0	0	0	0	0	0	0	0	0	0	0	0	0	0	0	0	Dhat Almisak	Ad Dair
Available	Available	Not Available	Not Available	Available	0	0	0	0	0	0	0	0	0	0	0	0	0	0	0	0	0	Wa'Adaa Alhuruh	Ad Dair
Available	Available	Not Available	Not Available	Available	0	0	0	0	0	0	0	0	0	0	0	0	0	0	0	0	0	Almuqumuh	Ad Dair
Available	Available	Not Available	Not Available	Available	0	0	0	0	0	0	0	0	0	0	0	0	0	0	0	0	0	Dhum Salam	Ad Dair
Available	Available	Not Available	Not Available	Available	0	0	0	0	0	0	0	0	0	0	0	0	0	0	0	0	0	Shawiruh	Ad Dair
Available	Available	Not Available	Not Available	Available	0	0	0	0	0	0	0	0	0	0	0	0	0	0	0	0	0	Mahzumah	Ad Dair



## Public services at the populated area level

## Number of Agricultural, Social, Administrative and Public Services and Banking Finance 2-2

Cities and villages where public services are available (available or not)					General, financial and banking services					Social and development services								Agricultural services			Populated area	Emirate or governorate or municipality	
Internet network	Cell phone	Telephone network	Water network	Electricity	Commercial bank	Postman	Post office	Travel agency	Public library	Civil defence	Cooperative association	Cooperative association	Development committee	Development centre	Social security	Notary branch	Notary	Court	Agricultural fund	Agricultural branch			Agricultural directorate
Available	Available	Not Available	Not Available	Available	0	0	0	0	0	0	0	0	0	0	0	0	0	0	0	0	0	Eafaj	Ad Dair
Available	Available	Not Available	Not Available	Available	0	0	0	0	0	0	0	0	0	0	0	0	0	0	0	0	0	Khudur	Ad Dair
Available	Available	Not Available	Not Available	Available	0	0	0	0	0	0	0	0	0	0	0	0	0	0	0	0	0	Nuqil Alqafilah	Ad Dair
Available	Available	Not Available	Not Available	Available	0	0	0	0	0	0	0	0	0	0	0	0	0	0	0	0	0	Qulh Al Qatil	Ad Dair
Available	Available	Not Available	Not Available	Available	0	0	0	0	0	0	0	0	0	0	0	0	0	0	0	0	0	Qarih Wa'Adaa	Ad Dair
Available	Available	Not Available	Not Available	Available	0	0	0	0	0	0	0	0	0	0	0	0	0	0	0	0	0	Shrq Alsayd	Ad Dair
Available	Available	Not Available	Not Available	Available	0	0	0	0	0	0	0	0	0	0	0	0	0	0	0	0	0	Aldafin	Ad Dair
Available	Available	Not Available	Not Available	Available	0	0	0	0	0	0	0	0	0	0	0	0	0	0	0	0	0	Nyd Alhaqu	Ad Dair
Available	Available	Not Available	Not Available	Available	0	0	0	0	0	0	0	0	0	0	0	0	0	0	0	0	0	Alqahbuh	Ad Dair
Available	Available	Not Available	Not Available	Available	0	0	0	0	0	0	0	0	0	0	0	0	0	0	0	0	0	Almuqandar	Ad Dair
Available	Available	Not Available	Not Available	Available	0	0	0	0	0	0	0	0	0	0	0	0	0	0	0	0	0	Wa'Adaa Kieae	Ad Dair
Available	Available	Not Available	Not Available	Available	0	0	0	0	0	0	0	0	0	0	0	0	0	0	0	0	0	Alshaeith	Ad Dair
Available	Available	Not Available	Not Available	Available	0	0	0	0	0	0	0	0	0	0	0	0	0	0	0	0	0	Habil Alshaqrih	Ad Dair
Available	Available	Not Available	Not Available	Available	0	0	0	0	0	0	0	0	0	0	0	0	0	0	0	0	0	Albazikha'	Ad Dair
Available	Available	Not Available	Not Available	Available	0	0	0	0	0	0	0	0	0	0	0	0	0	0	0	0	0	Almaqead	Ad Dair
Available	Available	Not Available	Not Available	Available	0	0	0	0	0	0	0	0	0	0	0	0	0	0	0	0	0	Qahd	Ad Dair
Available	Available	Not Available	Not Available	Available	0	0	0	0	0	0	0	0	0	0	0	0	0	0	0	0	0	Qalh Alnibakh	Ad Dair
Available	Available	Not Available	Not Available	Available	0	0	0	0	0	0	0	0	0	0	0	0	0	0	0	0	0	Althawahur	Ad Dair

## Public services at the populated area level

## Number of Agricultural, Social, Administrative and Public Services and Banking Finance 2-2

Cities and villages where public services are available (available or not)					General, financial and banking services					Social and development services								Agricultural services			Populated area	Emirate or governorate or municipality	
Internet network	Cell phone	Telephone network	Water network	Electricity	Commercial bank	Postman	Post office	Travel agency	Public library	Civil defence	Cooperative association	Cooperative association	Development committee	Development centre	Social security	Notary branch	Notary	Court	Agricultural fund	Agricultural branch			Agricultural directorate
Available	Available	Not Available	Not Available	Available	0	0	0	0	0	0	0	0	0	0	0	0	0	0	0	0	0	Aleunqih	Ad Dair
Available	Available	Not Available	Not Available	Available	0	0	0	0	0	0	0	0	0	0	0	0	0	0	0	0	0	Hiaaf Al Muruh	Ad Dair
Available	Available	Not Available	Not Available	Available	0	0	0	0	0	0	0	0	0	0	0	0	0	0	0	0	0	Althanih	Ad Dair
Available	Available	Not Available	Not Available	Available	0	0	0	0	0	0	0	0	0	0	0	0	0	0	0	0	0	Alqahiz	Ad Dair
Available	Available	Not Available	Not Available	Available	0	0	0	0	0	0	0	0	0	0	0	0	0	0	0	0	0	Nyd Aleada	Ad Dair
Available	Available	Not Available	Not Available	Available	0	0	0	0	0	0	0	0	0	0	0	0	0	0	0	0	0	Bayn Muqaran	Ad Dair
Not Available	Not Available	Not Available	Not Available	Available	0	0	0	0	0	0	0	0	0	0	0	0	0	0	0	0	0	Alqalah	Ad Dair
Available	Available	Not Available	Not Available	Available	0	0	0	0	0	0	0	0	0	0	0	0	0	0	0	0	0	Almijah	Ad Dair
Available	Available	Not Available	Not Available	Available	0	0	0	0	0	0	0	0	0	0	0	0	0	0	0	0	0	Dharaa Alaghbir	Ad Dair
Available	Available	Not Available	Not Available	Available	0	0	0	0	0	0	0	0	0	0	0	0	0	0	0	0	0	Aldahyan	Ad Dair
Available	Available	Not Available	Not Available	Available	0	0	0	0	0	0	0	0	0	0	0	0	0	0	0	0	0	Bayn Maqarin	Ad Dair
Available	Available	Not Available	Not Available	Available	0	0	0	0	0	0	0	0	0	0	0	0	0	0	0	0	0	Alhudan	Ad Dair
Available	Available	Not Available	Not Available	Available	0	0	0	0	0	0	0	0	0	0	0	0	0	0	0	0	0	Dharaa Talamus	Ad Dair
Available	Available	Not Available	Not Available	Available	0	0	0	0	0	0	0	0	0	0	0	0	0	0	0	0	0	Alwaghiluh	Ad Dair
Available	Available	Not Available	Not Available	Available	0	0	0	0	0	0	0	0	0	0	0	0	0	0	0	0	0	Qulh Sulayman	Ad Dair
Available	Available	Not Available	Not Available	Available	0	0	0	0	0	0	0	0	0	0	0	0	0	0	0	0	0	Almisanuh	Ad Dair
Available	Available	Not Available	Not Available	Available	0	0	0	0	0	0	0	0	0	0	0	0	0	0	0	0	0	Nayd Jilman	Ad Dair
Not Available	Available	Not Available	Not Available	Available	0	0	0	0	0	0	0	0	0	0	0	0	0	0	0	0	0	Badih	Ad Dair

## Public services at the populated area level

## Number of Agricultural, Social, Administrative and Public Services and Banking Finance 2-2

Cities and villages where public services are available (available or not)					General, financial and banking services					Social and development services								Agricultural services			Populated area	Emirate or governorate or municipality	
Internet network	Cell phone	Telephone network	Water network	Electricity	Commercial bank	Postman	Post office	Travel agency	Public library	Civil defence	Cooperative association	Cooperative association	Development committee	Development centre	Social security	Notary branch	Notary	Court	Agricultural fund	Agricultural branch			Agricultural directorate
Not Available	Available	Not Available	Not Available	Available	0	0	0	0	0	0	0	0	0	0	0	0	0	0	0	0	0	Mirwagh	Ad Dair
Not Available	Available	Not Available	Not Available	Available	0	0	0	0	0	0	0	0	0	0	0	0	0	0	0	0	0	Alrajh	Ad Dair
Not Available	Available	Not Available	Not Available	Available	0	0	0	0	0	0	0	0	0	0	0	0	0	0	0	0	0	Alhudn Habas	Ad Dair
Not Available	Available	Not Available	Not Available	Available	0	0	0	0	0	0	0	0	0	0	0	0	0	0	0	0	0	Almahsham	Ad Dair
Not Available	Available	Not Available	Not Available	Available	0	0	0	0	0	0	0	0	0	0	0	0	0	0	0	0	0	Alghamaruh Habs	Ad Dair
Not Available	Available	Not Available	Not Available	Available	0	0	0	0	0	0	0	0	0	0	0	0	0	0	0	0	0	Aleasr	Ad Dair
Not Available	Available	Not Available	Not Available	Available	0	0	0	0	0	0	0	0	0	0	0	0	0	0	0	0	0	Nyd Aleshh	Ad Dair
Not Available	Not Available	Not Available	Not Available	Available	0	0	0	0	0	0	0	0	0	0	0	0	0	0	0	0	0	Alshadayumuh	Ad Dair
Not Available	Available	Not Available	Not Available	Available	0	0	0	0	0	0	0	0	0	0	0	0	0	0	0	0	0	Dhirae Qatal	Ad Dair
Not Available	Available	Not Available	Not Available	Available	0	0	0	0	0	0	0	0	0	0	0	0	0	0	0	0	0	Alqamie	Ad Dair
Not Available	Available	Not Available	Not Available	Available	0	0	0	0	0	0	0	0	0	0	0	0	0	0	0	0	0	Alsuruw	Ad Dair
Not Available	Available	Not Available	Not Available	Available	0	0	0	0	0	0	0	0	0	0	0	0	0	0	0	0	0	Fyd Qaein	Ad Dair
Not Available	Available	Not Available	Not Available	Available	0	0	0	0	0	0	0	0	0	0	0	0	0	0	0	0	0	Aldahruh	Ad Dair
Not Available	Available	Not Available	Not Available	Available	0	0	0	0	0	0	0	0	0	0	0	0	0	0	0	0	0	Dhirae Al Alsharif	Ad Dair
Available	Available	Not Available	Not Available	Available	0	0	0	0	0	0	0	0	0	0	0	0	0	0	0	0	0	Dar Alqawayeuh	Ad Dair
Not Available	Available	Not Available	Not Available	Available	0	0	0	0	0	0	0	0	0	0	0	0	0	0	0	0	0	Tyrah	Ad Dair
Not Available	Available	Not Available	Not Available	Available	0	0	0	0	0	0	0	0	0	0	0	0	0	0	0	0	0	Earaq Almarawi	Ad Dair
Not Available	Available	Not Available	Not Available	Available	0	0	0	0	0	0	0	0	0	0	0	0	0	0	0	0	0	Mudiruh	Ad Dair

## Public services at the populated area level

## Number of Agricultural, Social, Administrative and Public Services and Banking Finance 2-2

Cities and villages where public services are available (available or not)					General, financial and banking services					Social and development services								Agricultural services			Populated area	Emirate or governorate or municipality	
Internet network	Cell phone	Telephone network	Water network	Electricity	Commercial bank	Postman	Post office	Travel agency	Public library	Civil defence	Cooperative association	Cooperative association	Development committee	Development centre	Social security	Notary branch	Notary	Court	Agricultural fund	Agricultural branch			Agricultural directorate
Not Available	Available	Not Available	Not Available	Available	0	0	0	0	0	0	0	0	0	0	0	0	0	0	0	0	0	Alsfunuh	Ad Dair
Not Available	Available	Not Available	Not Available	Available	0	0	0	0	0	0	0	0	0	0	0	0	0	0	0	0	0	Manqas	Ad Dair
Not Available	Available	Not Available	Not Available	Available	0	0	0	0	0	0	0	0	0	0	0	0	0	0	0	0	0	Sarman	Ad Dair
Not Available	Available	Not Available	Not Available	Available	0	0	0	0	0	0	0	0	0	0	0	0	0	0	0	0	0	Midkhal	Ad Dair
Not Available	Available	Not Available	Not Available	Available	0	0	0	0	0	0	0	0	0	0	0	0	0	0	0	0	0	Aleadi	Ad Dair
Not Available	Available	Not Available	Not Available	Available	0	0	0	0	0	0	0	0	0	0	0	0	0	0	0	0	0	Alqeid	Ad Dair
Not Available	Available	Not Available	Not Available	Available	0	0	0	0	0	0	0	0	0	0	0	0	0	0	0	0	0	Alghamaruh	Ad Dair
Not Available	Available	Not Available	Not Available	Available	0	0	0	0	0	0	0	0	0	0	0	0	0	0	0	0	0	Nayd Sarman	Ad Dair
Not Available	Available	Not Available	Not Available	Available	0	0	0	0	0	0	0	0	0	0	0	0	0	0	0	0	0	Aldhuraa	Ad Dair
Not Available	Available	Not Available	Not Available	Available	0	0	0	0	0	0	0	0	0	0	0	0	0	0	0	0	0	Alruwghuh	Ad Dair
Not Available	Available	Not Available	Not Available	Available	0	0	0	0	0	0	0	0	0	0	0	0	0	0	0	0	0	Allahyan	Ad Dair
Not Available	Available	Not Available	Not Available	Available	0	0	0	0	0	0	0	0	0	0	0	0	0	0	0	0	0	Hyd Alshaddan	Ad Dair
Not Available	Available	Not Available	Not Available	Available	0	0	0	0	0	0	0	0	0	0	0	0	0	0	0	0	0	Makharin Station	Ad Dair
Not Available	Available	Not Available	Not Available	Available	0	0	0	0	0	0	0	0	0	0	0	0	0	0	0	0	0	Hyd Alhamrih	Ad Dair
Not Available	Available	Not Available	Not Available	Available	0	0	0	0	0	0	0	0	0	0	0	0	0	0	0	0	0	Aljanib	Ad Dair
Not Available	Available	Not Available	Not Available	Available	0	0	0	0	0	0	0	0	0	0	0	0	0	0	0	0	0	Majnah	Ad Dair
Not Available	Available	Not Available	Not Available	Available	0	0	0	0	0	0	0	0	0	0	0	0	0	0	0	0	0	Aldawahaa	Ad Dair
Not Available	Available	Not Available	Not Available	Available	0	0	0	0	0	0	0	0	1	0	0	0	0	0	0	0	0	Madaya	Ad Dair

## Public services at the populated area level

## Number of Agricultural, Social, Administrative and Public Services and Banking Finance 2-2

Cities and villages where public services are available (available or not)					General, financial and banking services					Social and development services								Agricultural services			Populated area	Emirate or governorate or municipality	
Internet network	Cell phone	Telephone network	Water network	Electricity	Commercial bank	Postman	Post office	Travel agency	Public library	Civil defence	Cooperative association	Cooperative association	Development committee	Development centre	Social security	Notary branch	Notary	Court	Agricultural fund	Agricultural branch			Agricultural directorate
Not Available	Available	Not Available	Not Available	Available	0	0	0	0	0	0	0	0	0	0	0	0	0	0	0	0	0	Almushiruh	Ad Dair
Not Available	Available	Not Available	Not Available	Available	0	0	0	0	0	0	0	0	0	0	0	0	0	0	0	0	0	Habil Aldakhis	Ad Dair
Not Available	Available	Not Available	Not Available	Available	0	0	0	0	0	0	0	0	0	0	0	0	0	0	0	0	0	Almahanih	Ad Dair
Not Available	Available	Not Available	Not Available	Available	0	0	0	0	0	0	0	0	0	0	0	0	0	0	0	0	0	Alquran	Ad Dair
Not Available	Available	Not Available	Not Available	Available	0	0	0	0	0	0	0	0	0	0	0	0	0	0	0	0	0	Alqarhan	Ad Dair
Not Available	Available	Not Available	Not Available	Available	0	0	0	0	0	0	0	0	0	0	0	0	0	0	0	0	0	Nayd Aljaranh	Ad Dair
Not Available	Available	Not Available	Not Available	Available	0	0	0	0	0	0	0	0	0	0	0	0	0	0	0	0	0	Aleusm	Ad Dair
Not Available	Available	Not Available	Not Available	Available	0	0	0	0	0	0	0	0	0	0	0	0	0	0	0	0	0	Ruh	Ad Dair
Not Available	Available	Not Available	Not Available	Available	0	0	0	0	0	0	0	0	0	0	0	0	0	0	0	0	0	Aljafinah	Ad Dair
Not Available	Available	Not Available	Not Available	Available	0	0	0	0	0	0	0	0	0	0	0	0	0	0	0	0	0	Ghyl Al mujnib	Ad Dair
Not Available	Available	Not Available	Not Available	Available	0	0	0	0	0	0	0	0	0	0	0	0	0	0	0	0	0	Allaeathuh	Ad Dair
Not Available	Available	Not Available	Not Available	Available	0	0	0	0	0	0	0	0	0	0	0	0	0	0	0	0	0	Alhamatuh	Ad Dair
Not Available	Available	Not Available	Not Available	Available	0	0	0	0	0	0	0	0	0	0	0	0	0	0	0	0	0	Hyd Almushribih	Ad Dair
Not Available	Available	Not Available	Not Available	Available	0	0	0	0	0	0	0	0	0	0	0	0	0	0	0	0	0	Alrudha	Ad Dair
Not Available	Available	Not Available	Not Available	Available	0	0	0	0	0	0	0	0	0	0	0	0	0	0	0	0	0	Manakhil	Ad Dair
Not Available	Available	Not Available	Not Available	Available	0	0	0	0	0	0	0	0	0	0	0	0	0	0	0	0	0	Habibuh	Ad Dair
Not Available	Available	Not Available	Not Available	Available	0	0	0	0	0	0	0	0	0	0	0	0	0	0	0	0	0	Alkhawram	Ad Dair
Not Available	Available	Not Available	Not Available	Available	0	0	0	0	0	0	0	0	0	0	0	0	0	0	0	0	0	Alhijafuh	Ad Dair

## Public services at the populated area level

## Number of Agricultural, Social, Administrative and Public Services and Banking Finance 2-2

Cities and villages where public services are available (available or not)					General, financial and banking services					Social and development services								Agricultural services			Populated area	Emirate or governorate or municipality	
Internet network	Cell phone	Telephone network	Water network	Electricity	Commercial bank	Postman	Post office	Travel agency	Public library	Civil defence	Cooperative association	Cooperative association	Development committee	Development centre	Social security	Notary branch	Notary	Court	Agricultural fund	Agricultural branch			Agricultural directorate
Not Available	Available	Not Available	Not Available	Available	0	0	0	0	0	0	0	0	0	0	0	0	0	0	0	0	0	Almadawir	Ad Dair
Not Available	Available	Not Available	Not Available	Available	0	0	0	0	0	0	0	0	0	0	0	0	0	0	0	0	0	Muftah Dahiaan	Ad Dair
Not Available	Available	Not Available	Not Available	Available	0	0	0	0	0	0	0	0	0	0	0	0	0	0	0	0	0	Waqien	Ad Dair
Not Available	Available	Not Available	Not Available	Available	0	0	0	0	0	0	0	0	0	0	0	0	0	0	0	0	0	Alfarhuh	Ad Dair
Not Available	Available	Not Available	Not Available	Available	0	0	0	0	0	0	0	0	0	0	0	0	0	0	0	0	0	AlquayeuH	Ad Dair
Not Available	Available	Not Available	Not Available	Available	0	0	0	0	0	0	0	0	0	0	0	0	0	0	0	0	0	Fahajlh	Ad Dair
Available	Available	Not Available	Not Available	Available	0	0	0	0	0	0	0	0	0	0	0	0	0	0	0	0	0	Aljazir	Ad Dair
Not Available	Available	Not Available	Not Available	Available	0	0	0	0	0	0	0	0	0	0	0	0	0	0	0	0	0	Aldhiyab	Ad Dair
Available	Available	Not Available	Not Available	Available	0	0	0	0	0	1	1	0	1	0	0	0	0	0	0	0	0	Alnase	Al Hasher
Available	Available	Not Available	Not Available	Available	0	1	0	0	0	0	0	0	0	0	0	0	0	0	0	0	0	Fawq Alnayd	Al Hasher
Available	Available	Not Available	Not Available	Available	0	0	0	0	0	0	0	0	0	0	0	0	0	0	0	0	0	Nayd Hadid	Al Hasher
Available	Available	Not Available	Not Available	Not Available	0	0	0	0	0	0	0	0	0	0	0	0	0	0	0	0	0	Algharbaa	Al Hasher
Available	Available	Not Available	Not Available	Not Available	0	0	0	0	0	0	0	0	0	0	0	0	0	0	0	0	0	Algharbiuh	Al Hasher
Available	Available	Not Available	Not Available	Available	0	0	0	0	0	0	0	0	0	0	0	0	0	0	0	0	0	Nayd Almithih	Al Hasher
Available	Available	Not Available	Not Available	Available	0	0	0	0	0	0	0	0	0	0	0	0	0	0	0	0	0	Bayn Aleaynayn	Al Hasher
Available	Available	Not Available	Not Available	Available	0	0	0	0	0	0	0	0	0	0	0	0	0	0	0	0	0	Alkhalifuh	Al Hasher
Available	Available	Not Available	Not Available	Available	0	0	0	0	0	0	0	0	0	0	0	0	0	0	0	0	0	Habil Alshathi	Al Zeidan
Available	Available	Not Available	Not Available	Available	0	0	0	0	0	0	0	0	0	0	0	0	0	0	0	0	0	Alqazeuh	Al Zeidan

## Public services at the populated area level

## Number of Agricultural, Social, Administrative and Public Services and Banking Finance 2-2

Cities and villages where public services are available (available or not)					General, financial and banking services					Social and development services									Agricultural services			Populated area	Emirate or governorate or municipality
Internet network	Cell phone	Telephone network	Water network	Electricity	Commercial bank	Postman	Post office	Travel agency	Public library	Civil defence	Cooperative association	Cooperative association	Development committee	Development centre	Social security	Notary branch	Notary	Court	Agricultural fund	Agricultural branch	Agricultural directorate		
Available	Available	Not Available	Not Available	Available	0	0	0	0	0	0	0	0	0	0	0	0	0	0	0	0	0	Almahmum	Al Zeidan
Available	Available	Not Available	Not Available	Available	0	0	0	0	0	0	0	0	0	0	0	0	0	0	0	0	0	Alhudan	Al Zeidan
Available	Available	Not Available	Not Available	Available	0	0	0	0	0	0	0	0	0	0	0	0	0	0	0	0	0	Almahamuh	Al Zeidan
Not Available	Available	Not Available	Not Available	Available	0	0	0	0	0	0	0	0	0	0	0	0	0	0	0	0	0	Aleayn	Al Zeidan
Available	Available	Not Available	Not Available	Available	0	0	0	0	0	0	0	0	0	0	0	0	0	0	0	0	0	Sharij	Al Zeidan
Available	Available	Not Available	Not Available	Available	0	0	0	0	0	0	0	0	0	0	0	0	0	0	0	0	0	Alwaghruh	Al Zeidan
Available	Available	Not Available	Not Available	Available	0	0	0	0	0	0	0	0	0	0	0	0	0	0	0	0	0	Wadi Dafa The	Wadi Defa'
Not Available	Not Available	Not Available	Not Available	Available	0	0	0	0	0	0	0	0	0	0	0	0	0	0	0	0	0	Wadi Arab Humur	Wadi Defa'
Not Available	Available	Not Available	Not Available	Available	0	0	0	0	0	0	0	0	0	0	0	0	0	0	0	0	0	Thehran	Wadi Defa'
Not Available	Available	Not Available	Not Available	Available	0	1	0	0	0	0	0	0	0	0	0	0	0	0	0	0	0	Wadi Humur	Wadi Defa'
Not Available	Available	Not Available	Not Available	Available	0	0	0	0	0	0	0	0	0	0	0	0	0	0	0	0	0	Addayer	Wadi Defa'
Not Available	Available	Not Available	Not Available	Available	0	0	0	0	0	0	0	0	0	0	0	0	0	0	0	0	0	Al Karash	Wadi Defa'
Available	Available	Not Available	Not Available	Available	0	0	0	0	0	0	0	0	0	0	0	0	0	0	0	0	0	Wadi Natawer	Wadi Defa'
Available	Available	Not Available	Not Available	Available	0	1	0	0	0	0	0	0	0	0	0	0	0	0	0	0	0	Athwan	Athwan
Available	Available	Not Available	Not Available	Available	0	0	0	0	0	0	0	0	0	0	0	0	0	0	0	0	0	As-Sarah	Athwan
Not Available	Available	Not Available	Not Available	Available	0	0	0	0	0	0	0	0	0	0	0	0	0	0	0	0	0	Azzan	Athwan
Not Available	Available	Not Available	Not Available	Available	0	0	0	0	0	0	0	0	0	0	0	0	0	0	0	0	0	Al Qaah	Athwan
Not Available	Available	Not Available	Not Available	Available	0	0	0	0	0	0	0	0	0	0	0	0	0	0	0	0	0	Naamah	Athwan

The sixteenth services guide 2017\_Region Jazan

## Public services at the populated area level

## Number of Agricultural, Social, Administrative and Public Services and Banking Finance 2-2

Cities and villages where public services are available (available or not)					General, financial and banking services					Social and development services									Agricultural services			Populated area	Emirate or governorate or municipality
Internet network	Cell phone	Telephone network	Water network	Electricity	Commercial bank	Postman	Post office	Travel agency	Public library	Civil defence	Cooperative association	Cooperative association	Development committee	Development centre	Social security	Notary branch	Notary	Court	Agricultural fund	Agricultural branch	Agricultural directorate		
Available	Available	Not Available	Not Available	Available	0	0	0	0	0	0	0	0	0	0	0	0	0	0	0	0	0	Al Hajafah	Athwan
Available	Available	Not Available	Not Available	Available	0	0	0	0	0	0	0	0	0	0	0	0	0	0	0	0	0	Al Qarn	Athwan
Available	Available	Not Available	Not Available	Available	0	0	0	0	0	0	0	0	0	0	0	0	0	0	0	0	0	As-Salaf	As-Salaf
Available	Available	Not Available	Not Available	Available	0	0	0	0	0	0	0	0	0	0	0	0	0	0	0	0	0	Al Janbah	Al Janbah
Available	Available	Available	Available	Available	2	0	1	2	0	2	1	1	1	1	0	0	1	1	0	1	0	Ahad al Masarihhah	Ahad Al Masarihhah
Available	Available	Available	Available	Available	0	0	0	0	0	0	0	0	0	0	0	0	0	0	0	0	0	Souq Al Lail	Ahad Al Masarihhah
Available	Available	Available	Available	Available	0	0	0	0	0	0	0	0	0	0	0	0	0	0	0	0	0	Ramadah	Ahad Al Masarihhah
Available	Available	Not Available	Available	Available	0	0	0	0	0	0	0	0	0	0	0	0	0	0	0	0	0	Kurs Awaji	Ahad Al Masarihhah
Available	Available	Available	Available	Available	0	0	0	0	0	0	0	0	0	0	0	0	0	0	0	0	0	Al Baytaryah	Ahad Al Masarihhah
Available	Available	Available	Available	Available	0	0	0	0	0	0	0	0	0	0	0	0	0	0	0	0	0	Al Qaem	Ahad Al Masarihhah
Available	Available	Not Available	Available	Available	0	0	0	0	0	0	0	0	0	0	0	0	0	0	0	0	0	Abo Al Araj	Ahad Al Masarihhah
Available	Available	Not Available	Available	Available	0	0	0	0	0	0	0	0	0	0	0	0	0	0	0	0	0	As-Sawdi	Ahad Al Masarihhah
Available	Available	Not Available	Available	Available	0	0	0	0	0	0	0	0	0	0	0	0	0	0	0	0	0	Alhodn	Ahad Al Masarihhah
Available	Available	Available	Not Available	Available	0	0	0	0	0	0	0	0	0	0	0	0	0	0	0	0	0	Ar-Rabwa (Al	Ahad Al Masarihhah
Available	Available	Available	Available	Available	0	0	0	0	0	0	0	0	0	0	0	0	0	0	0	0	0	Al Monjarah	Ahad Al Masarihhah
Available	Available	Not Available	Available	Available	0	0	0	0	0	0	0	0	0	0	0	0	0	0	0	0	0	Al Atabah	Ahad Al Masarihhah
Available	Available	Available	Available	Available	0	0	0	0	0	0	0	0	0	0	0	0	0	0	0	0	0	As-Safah (Qozaa)	Ahad Al Masarihhah
Available	Available	Not Available	Not Available	Available	0	0	0	0	0	0	0	0	0	0	0	0	0	0	0	0	0	Kors Qozaa	Ahad Al Masarihhah



## Public services at the populated area level

## Number of Agricultural, Social, Administrative and Public Services and Banking Finance 2-2

Cities and villages where public services are available (available or not)					General, financial and banking services					Social and development services									Agricultural services			Populated area	Emirate or governorate or municipality
Internet network	Cell phone	Telephone network	Water network	Electricity	Commercial bank	Postman	Post office	Travel agency	Public library	Civil defence	Cooperative association	Cooperative association	Development committee	Development centre	Social security	Notary branch	Notary	Court	Agricultural fund	Agricultural branch	Agricultural directorate		
Available	Available	Available	Not Available	Available	0	0	0	0	0	0	0	0	0	0	0	0	0	0	0	0	0	Qanborah	Ahad Al Masarihh
Available	Available	Not Available	Available	Available	0	0	0	0	0	0	0	0	0	0	0	0	0	0	0	0	0	Al Makhshalyah	Ahad Al Masarihh
Available	Available	Not Available	Not Available	Available	0	0	0	0	0	0	0	0	0	0	0	0	0	0	0	0	0	Al Mohadaj	Ahad Al Masarihh
Available	Available	Not Available	Not Available	Available	0	0	0	0	0	0	0	0	0	0	0	0	0	0	0	0	0	Al Halhala Ash-	Ahad Al Masarihh
Available	Available	Not Available	Not Available	Available	0	0	0	0	0	0	0	0	0	0	0	0	0	0	0	0	0	Al Khabari	Ahad Al Masarihh
Available	Available	Not Available	Not Available	Not Available	0	0	0	0	0	0	0	0	0	0	0	0	0	0	0	0	0	Al Kharq	Ahad Al Masarihh
Available	Available	Not Available	Not Available	Available	0	0	0	0	0	0	0	0	0	0	0	0	0	0	0	0	0	Al Hasamah	Ahad Al Masarihh
Available	Available	Available	Available	Available	0	0	0	0	0	0	0	0	0	0	0	0	0	0	0	0	0	Al Ololyah Al	Ahad Al Masarihh
Available	Available	Not Available	Not Available	Available	0	0	0	0	0	0	0	0	0	0	0	0	0	0	0	0	0	Al Hawamedah	Ahad Al Masarihh
Available	Available	Not Available	Not Available	Available	0	0	0	0	0	0	0	0	0	0	0	0	0	0	0	0	0	Ash-Shoaob	Ahad Al Masarihh
Available	Available	Not Available	Not Available	Available	0	0	0	0	0	0	0	0	0	0	0	0	0	0	0	0	0	Al Mosaqa	Ahad Al Masarihh
Available	Available	Not Available	Not Available	Available	0	0	0	0	0	0	0	0	0	0	0	0	0	0	0	0	0	Az-Zubaydeyah	Ahad Al Masarihh
Available	Available	Not Available	Not Available	Available	0	0	0	0	0	0	0	0	0	0	0	0	0	0	0	0	0	Om Ar-Rassaf	Ahad Al Masarihh
Available	Available	Not Available	Not Available	Available	0	0	0	0	0	0	0	0	0	0	0	0	0	0	0	0	0	Al Barami	Ahad Al Masarihh
Available	Available	Not Available	Not Available	Available	0	0	0	0	0	0	0	0	0	0	0	0	0	0	0	0	0	Al Hagnabah	Ahad Al Masarihh
Available	Available	Not Available	Not Available	Available	0	0	0	0	0	0	0	0	0	0	0	0	0	0	0	0	0	Qaem Al Zubaydeyah	Ahad Al Masarihh
Available	Available	Not Available	Available	Available	0	0	0	0	0	0	0	0	0	0	0	0	0	0	0	0	0	Al Muhleyah	Ahad Al Masarihh
Available	Available	Not Available	Not Available	Available	0	0	0	0	0	0	0	0	0	0	0	0	0	0	0	0	0	Gadae Al Khomos	Ahad Al Masarihh

## Public services at the populated area level

## Number of Agricultural, Social, Administrative and Public Services and Banking Finance 2-2

Cities and villages where public services are available (available or not)					General, financial and banking services					Social and development services								Agricultural services			Populated area	Emirate or governorate or municipality	
Internet network	Cell phone	Telephone network	Water network	Electricity	Commercial bank	Postman	Post office	Travel agency	Public library	Civil defence	Cooperative association	Cooperative association	Development committee	Development centre	Social security	Notary branch	Notary	Court	Agricultural fund	Agricultural branch			Agricultural directorate
Available	Available	Available	Available	Available	0	0	0	0	0	0	0	0	0	0	0	0	0	0	0	0	0	Al Habgeyah	Ahad Al Masarihhah
Available	Available	Not Available	Not Available	Available	0	0	0	0	0	0	0	0	0	0	0	0	0	0	0	0	0	Az-Zubarah	Ahad Al Masarihhah
Available	Available	Available	Available	Available	0	0	0	0	0	0	0	0	0	0	0	0	0	0	0	0	0	Al Juadiyah	Ahad Al Masarihhah
Available	Available	Not Available	Not Available	Available	0	0	0	0	0	0	0	0	0	0	0	0	0	0	0	0	0	Halhalet Al Khumos	Ahad Al Masarihhah
Available	Available	Not Available	Not Available	Available	0	0	0	0	0	0	0	0	0	0	0	0	0	0	0	0	0	Al Makhal	Ahad Al Masarihhah
Available	Available	Not Available	Not Available	Available	0	0	0	0	0	0	0	0	0	0	0	0	0	0	0	0	0	Al Marwahyah Al	Ahad Al Masarihhah
Available	Available	Not Available	Not Available	Available	0	0	0	0	0	0	0	0	0	0	0	0	0	0	0	0	0	Al Muhattash	Ahad Al Masarihhah
Available	Available	Not Available	Available	Available	0	0	0	0	0	0	0	0	0	0	0	0	0	0	0	0	0	Uzaybah	Ahad Al Masarihhah
Available	Available	Not Available	Available	Available	0	0	0	0	0	0	0	0	0	0	0	0	0	0	0	0	0	Aysan	Ahad Al Masarihhah
Available	Available	Not Available	Not Available	Available	0	0	0	0	0	0	0	0	0	0	0	0	0	0	0	0	0	Galban	Ahad Al Masarihhah
Available	Available	Not Available	Not Available	Available	0	0	0	0	0	0	0	0	0	0	0	0	0	0	0	0	0	Ghalbineyah	Ahad Al Masarihhah
Available	Available	Not Available	Not Available	Available	0	0	0	0	0	0	0	0	0	0	0	0	0	0	0	0	0	Hawareq	Ahad Al Masarihhah
Available	Available	Not Available	Not Available	Available	0	0	0	0	0	0	0	0	0	0	0	0	0	0	0	0	0	Hawareq Al Wusta	Ahad Al Masarihhah
Available	Available	Not Available	Not Available	Available	0	0	0	0	0	0	0	0	0	0	0	0	0	0	0	0	0	Al Mahamel	Ahad Al Masarihhah
Available	Available	Not Available	Not Available	Available	0	0	0	0	0	0	0	0	0	0	0	0	0	0	0	0	0	Al Hendeyah	Ahad Al Masarihhah
Available	Available	Not Available	Available	Available	0	0	0	0	0	0	0	0	0	0	0	0	0	0	0	0	0	Al Garouf	Ahad Al Masarihhah
Available	Available	Not Available	Not Available	Available	0	0	0	0	0	0	0	0	0	0	0	0	0	0	0	0	0	Al Amerah Al Olyah	Ahad Al Masarihhah
Available	Available	Not Available	Available	Available	0	0	0	0	0	0	0	0	0	0	0	0	0	0	0	0	0	Al Hawrani	Ahad Al Masarihhah

## Public services at the populated area level

## Number of Agricultural, Social, Administrative and Public Services and Banking Finance 2-2

Cities and villages where public services are available (available or not)					General, financial and banking services					Social and development services									Agricultural services			Populated area	Emirate or governorate or municipality
Internet network	Cell phone	Telephone network	Water network	Electricity	Commercial bank	Postman	Post office	Travel agency	Public library	Civil defence	Cooperative association	Cooperative association	Development committee	Development centre	Social security	Notary branch	Notary	Court	Agricultural fund	Agricultural branch	Agricultural directorate		
Available	Available	Not Available	Not Available	Available	0	0	0	0	0	0	0	0	0	0	0	0	0	0	0	0	0	Al Amerah As-Sufla	Ahad Al Masariyah
Available	Available	Not Available	Available	Available	0	0	0	0	0	0	0	0	0	0	0	0	0	0	0	0	0	Ar-Ruwajehah	Ahad Al Masariyah
Available	Available	Not Available	Available	Available	0	0	0	0	0	0	0	0	0	0	0	0	0	0	0	0	0	Al Ghafqiyah	Ahad Al Masariyah
Available	Available	Not Available	Available	Available	0	0	0	0	0	0	0	0	0	0	0	0	0	0	0	0	0	Al Quzai	Ahad Al Masariyah
Available	Available	Not Available	Not Available	Available	0	0	0	0	0	0	0	0	0	0	0	0	0	0	0	0	0	Al Kawadmah Al	Ahad Al Masariyah
Available	Available	Not Available	Available	Available	0	0	0	0	0	0	0	0	0	0	0	0	0	0	0	0	0	Ash-Shuafulyah	Ahad Al Masariyah
Available	Available	Not Available	Available	Available	0	0	0	0	0	0	0	0	0	0	0	0	0	0	0	0	0	As-Suwaydeyah	Ahad Al Masariyah
Available	Available	Not Available	Not Available	Available	0	0	0	0	0	0	0	0	0	0	0	0	0	0	0	0	0	Raasha	Ahad Al Masariyah
Available	Available	Not Available	Available	Available	0	0	0	0	0	0	0	0	0	0	0	0	0	0	0	0	0	Al Qurayah Al Olyah	Ahad Al Masariyah
Not Available	Not Available	Not Available	Not Available	Available	0	0	0	0	0	0	0	0	0	0	0	0	0	0	0	0	0	Al Qurayah As-Sufla	Ahad Al Masariyah
Available	Available	Not Available	Available	Available	0	0	0	0	0	0	0	0	0	0	0	0	0	0	0	0	0	Ash-Shutayfyah	Ahad Al Masariyah
Available	Available	Not Available	Available	Available	0	0	0	0	0	0	0	0	0	0	0	0	0	0	0	0	0	Az-Zaberah	Ahad Al Masariyah
Available	Available	Not Available	Not Available	Available	0	0	0	0	0	0	0	0	0	0	0	0	0	0	0	0	0	An-Nafai	Ahad Al Masariyah
Available	Available	Not Available	Available	Available	0	0	0	0	0	0	0	0	0	0	0	0	0	0	0	0	0	Ar-Rafai	Ahad Al Masariyah
Available	Available	Not Available	Available	Available	0	0	0	0	0	0	0	0	0	0	0	0	0	0	0	0	0	Abo Omran	Ahad Al Masariyah
Available	Available	Not Available	Not Available	Available	0	0	0	0	0	0	0	0	0	0	0	0	0	0	0	0	0	Al Uloleyah Ash-	Ahad Al Masariyah
Available	Available	Not Available	Not Available	Available	0	0	0	0	0	0	0	0	0	0	0	0	0	0	0	0	0	Halet Gahshour	Ahad Al Masariyah
Available	Available	Not Available	Not Available	Available	0	0	0	0	0	0	0	0	0	0	0	0	0	0	0	0	0	Al Mugamah	Ahad Al Masariyah

## Public services at the populated area level

## Number of Agricultural, Social, Administrative and Public Services and Banking Finance 2-2

Cities and villages where public services are available (available or not)					General, financial and banking services					Social and development services								Agricultural services			Populated area	Emirate or governorate or municipality	
Internet network	Cell phone	Telephone network	Water network	Electricity	Commercial bank	Postman	Post office	Travel agency	Public library	Civil defence	Cooperative association	Cooperative association	Development committee	Development centre	Social security	Notary branch	Notary	Court	Agricultural fund	Agricultural branch			Agricultural directorate
Available	Available	Not Available	Not Available	Available	0	0	0	0	0	0	0	0	0	0	0	0	0	0	0	0	0	Al Mansouryah	Ahad Al Masariyah
Available	Available	Not Available	Available	Available	0	0	0	0	0	0	0	0	0	0	0	0	0	0	0	0	0	Al Hazemyah	Ahad Al Masariyah
Available	Available	Not Available	Not Available	Available	0	0	0	0	0	0	0	0	0	0	0	0	0	0	0	0	0	Al Badawi	Ahad Al Masariyah
Available	Available	Not Available	Not Available	Available	0	0	0	0	0	0	0	0	0	0	0	0	0	0	0	0	0	Al Khadrah	Ahad Al Masariyah
Available	Available	Not Available	Available	Available	0	0	0	0	0	0	0	0	0	0	0	0	0	0	0	0	0	Al Marawenah	Ahad Al Masariyah
Available	Available	Not Available	Not Available	Available	0	0	0	0	0	0	0	0	0	0	0	0	0	0	0	0	0	Al Fawaleqah	Ahad Al Masariyah
Available	Available	Not Available	Not Available	Available	0	0	0	0	0	0	0	0	0	0	0	0	0	0	0	0	0	Mazarae Al	Ahad Al Masariyah
Available	Available	Not Available	Available	Not Available	0	0	0	0	0	0	0	0	0	0	0	0	0	0	0	0	0	Al Ghwaydeyah	Ahad Al Masariyah
Available	Available	Not Available	Available	Available	0	0	0	0	0	0	0	0	0	0	0	0	0	0	0	0	0	Halet Al Humod	Ahad Al Masariyah
Available	Available	Not Available	Available	Available	0	0	0	0	0	0	0	0	0	0	0	0	0	0	0	0	0	Kars Al Hawayshah	Ahad Al Masariyah
Available	Available	Not Available	Not Available	Available	0	0	0	0	0	0	0	0	0	0	0	0	0	0	0	0	0	Az-Zaydeyah	Ahad Al Masariyah
Available	Available	Available	Not Available	Available	0	0	0	0	0	0	0	0	0	0	0	0	0	0	0	0	0	Al Husamah	Ahad Al Masariyah
Available	Available	Not Available	Not Available	Available	0	0	0	0	0	0	0	0	0	0	0	0	0	0	0	0	0	Farm of Hasan Ateef	Ahad Al Masariyah
Available	Available	Available	Available	Available	0	0	0	0	0	0	0	0	0	0	0	0	0	0	0	0	0	Juha	Ahad Al Masariyah
Available	Available	Not Available	Available	Available	0	0	0	0	0	0	0	0	0	0	0	0	0	0	0	0	0	Ash-Shutayfyah	Ahad Al Masariyah
Available	Available	Not Available	Not Available	Available	0	0	0	0	0	0	0	0	0	0	0	0	0	0	0	0	0	Az-Zaweyah	Ahad Al Masariyah
Available	Available	Not Available	Available	Available	0	0	0	0	0	0	0	0	0	0	0	0	0	0	0	0	0	As-Sirr	Ahad Al Masariyah
Available	Available	Not Available	Not Available	Available	0	0	0	0	0	0	0	0	0	0	0	0	0	0	0	0	0	Mazarae As-Sirr	Ahad Al Masariyah

## Public services at the populated area level

## Number of Agricultural, Social, Administrative and Public Services and Banking Finance 2-2

Cities and villages where public services are available (available or not)					General, financial and banking services					Social and development services								Agricultural services			Populated area	Emirate or governorate or municipality	
Internet network	Cell phone	Telephone network	Water network	Electricity	Commercial bank	Postman	Post office	Travel agency	Public library	Civil defence	Cooperative association	Cooperative association	Development committee	Development centre	Social security	Notary branch	Notary	Court	Agricultural fund	Agricultural branch			Agricultural directorate
Available	Available	Not Available	Not Available	Available	0	0	0	0	0	0	0	0	0	0	0	0	0	0	0	0	0	Qaryet Masawi Kleri	Ahad Al Masariyah
Available	Available	Not Available	Not Available	Available	0	0	0	0	0	0	0	0	0	0	0	0	0	0	0	0	0	Garadeyet Ar-	Ahad Al Masariyah
Available	Available	Not Available	Not Available	Available	0	0	0	0	0	0	0	0	0	0	0	0	0	0	0	0	0	Al Sharjah	Ahad Al Masariyah
Available	Available	Not Available	Not Available	Available	0	0	0	0	0	0	0	0	0	0	0	0	0	0	0	0	0	Abo Al Hur	Ahad Al Masariyah
Available	Available	Not Available	Not Available	Available	0	0	0	0	0	0	0	0	0	0	0	0	0	0	0	0	0	Salam Al Musaqa	Ahad Al Masariyah
Available	Available	Not Available	Not Available	Available	0	0	0	0	0	0	0	0	0	0	0	0	0	0	0	0	0	Al Abdaleyah	Ahad Al Masariyah
Available	Available	Not Available	Not Available	Available	0	0	0	0	0	0	0	0	0	0	0	0	0	0	0	0	0	Az-Zubarah	Ahad Al Masariyah
Available	Available	Not Available	Not Available	Available	0	0	0	0	0	0	0	0	0	0	0	0	0	0	0	0	0	Al Ubadiyah	Ahad Al Masariyah
Available	Available	Not Available	Not Available	Available	0	0	0	0	0	0	0	0	0	0	0	0	0	0	0	0	0	Al Aleyah	Ahad Al Masariyah
Available	Available	Not Available	Not Available	Available	0	0	0	0	0	0	0	0	0	0	0	0	0	0	0	0	0	Al Murawegh	Ahad Al Masariyah
Available	Available	Not Available	Not Available	Available	0	0	0	0	0	0	0	0	0	0	0	0	0	0	0	0	0	Al Mermad	Ahad Al Masariyah
Available	Available	Not Available	Not Available	Available	0	0	0	0	0	0	0	0	0	0	0	0	0	0	0	0	0	Wadi Tayer	Ahad Al Masariyah
Available	Available	Not Available	Not Available	Available	0	0	0	0	0	0	0	0	0	0	0	0	0	0	0	0	0	Al Mubgarah Al	Ahad Al Masariyah
Available	Available	Not Available	Not Available	Available	0	0	0	0	0	0	0	0	0	0	0	0	0	0	0	0	0	Ash-Sheremyah	Ahad Al Masariyah
Available	Available	Not Available	Available	Available	0	0	0	0	0	0	0	0	0	0	0	0	0	0	0	0	0	Uzaybah Ash-	Ahad Al Masariyah
Available	Available	Not Available	Not Available	Available	0	0	0	0	0	0	0	0	0	0	0	0	0	0	0	0	0	Al Muqanzaa	Ahad Al Masariyah
Available	Available	Available	Available	Available	0	0	1	0	0	0	1	0	0	0	0	0	0	1	0	0	0	Al Madaya	Al Hakamiyah
Available	Available	Available	Available	Available	0	0	0	0	0	0	0	0	0	0	0	0	0	0	0	0	0	Abo Karash	Al Hakamiyah

## Public services at the populated area level

## Number of Agricultural, Social, Administrative and Public Services and Banking Finance 2-2

Cities and villages where public services are available (available or not)					General, financial and banking services					Social and development services								Agricultural services			Populated area	Emirate or governorate or municipality	
Internet network	Cell phone	Telephone network	Water network	Electricity	Commercial bank	Postman	Post office	Travel agency	Public library	Civil defence	Cooperative association	Cooperative association	Development committee	Development centre	Social security	Notary branch	Notary	Court	Agricultural fund	Agricultural branch			Agricultural directorate
Available	Available	Available	Available	Available	0	0	0	0	0	0	0	0	0	0	0	0	0	0	0	0	0	Al Oqdah	Al Hakamiyah
Available	Available	Not Available	Not Available	Available	0	0	0	0	0	0	0	0	0	0	0	0	0	0	0	0	0	Balhooh	Al Hakamiyah
Available	Available	Available	Available	Available	0	0	0	0	0	0	0	0	1	0	0	0	0	0	0	0	0	Mazhara	Al Hakamiyah
Available	Available	Available	Available	Available	0	0	0	0	0	0	0	0	0	0	0	0	0	0	0	0	0	Al Wahla	Al Hakamiyah
Available	Available	Available	Available	Available	0	0	0	0	0	0	0	0	0	0	0	0	0	0	0	0	0	As-Suhaylah	Al Hakamiyah
Available	Available	Not Available	Not Available	Available	0	0	0	0	0	0	0	0	0	0	0	0	0	0	0	0	0	Al Manaqeez	Al Hakamiyah
Available	Available	Available	Available	Available	0	0	0	0	0	0	0	0	0	0	0	0	0	0	0	0	0	Al Waset	Al Hakamiyah
Available	Available	Available	Available	Available	0	0	0	0	0	0	0	0	0	0	0	0	0	0	0	0	0	Al Hamrah	Al Hakamiyah
Available	Available	Available	Available	Available	0	0	0	0	0	0	0	0	0	0	0	0	0	0	0	0	0	Ash-Shabakyah	Al Hakamiyah
Available	Available	Available	Available	Available	0	0	0	0	0	0	0	0	0	0	0	0	0	0	0	0	0	Al Khamsyah	Al Hakamiyah
Available	Available	Available	Available	Available	0	0	0	0	0	0	0	0	0	0	0	0	0	0	0	0	0	Al Khomos	Al Hakamiyah
Available	Available	Not Available	Not Available	Available	0	0	0	0	0	0	0	0	0	0	0	0	0	0	0	0	0	Othman Kharmi	Al Hakamiyah
Available	Available	Not Available	Not Available	Available	0	0	0	0	0	0	0	0	0	0	0	0	0	0	0	0	0	Tannan	Al Hakamiyah
Available	Available	Available	Available	Available	0	0	0	0	0	0	0	0	0	0	0	0	0	0	0	0	0	Al Omaryah	Al Hakamiyah
Available	Available	Available	Available	Available	0	0	0	0	0	0	0	0	0	0	0	0	0	0	0	0	0	Junaidah	Al Hakamiyah
Available	Available	Available	Available	Available	0	0	0	0	0	0	0	0	0	0	0	0	0	0	0	0	0	Al Arooj	Al Hakamiyah
Available	Available	Not Available	Not Available	Available	0	0	0	0	0	0	0	0	0	0	0	0	0	0	0	0	0	At-Tamameeh	Al Hakamiyah
Available	Available	Available	Available	Available	0	0	0	0	0	0	0	0	0	0	0	0	0	0	0	0	0	Al Khulfah	Al Hakamiyah

## Public services at the populated area level

## Number of Agricultural, Social, Administrative and Public Services and Banking Finance 2-2

Cities and villages where public services are available (available or not)					General, financial and banking services					Social and development services								Agricultural services			Populated area	Emirate or governorate or municipality	
Internet network	Cell phone	Telephone network	Water network	Electricity	Commercial bank	Postman	Post office	Travel agency	Public library	Civil defence	Cooperative association	Cooperative association	Development committee	Development centre	Social security	Notary branch	Notary	Court	Agricultural fund	Agricultural branch			Agricultural directorate
Available	Available	Available	Available	Available	0	0	0	0	0	0	0	0	0	0	0	0	0	0	0	0	0	Al Markh	Al Hakamiyah
Available	Available	Available	Available	Available	0	0	0	0	0	0	0	0	0	0	0	0	0	0	0	0	0	Al Khadrah	Al Hakamiyah
Available	Available	Not Available	Not Available	Available	0	0	0	0	0	0	0	0	0	0	0	0	0	0	0	0	0	Az-Zahabayen	Al Hakamiyah
Available	Available	Available	Available	Available	0	0	0	0	0	0	0	0	0	0	0	0	0	0	0	0	0	Hamad Sagheer	Al Hakamiyah
Available	Available	Available	Available	Available	0	0	0	0	0	0	0	0	0	0	0	0	0	0	0	0	0	Al Baajeyah	Al Hakamiyah
Available	Available	Available	Available	Available	0	0	0	0	0	0	0	0	0	0	0	0	0	0	0	0	0	At-Taheryah	Al Hakamiyah
Available	Available	Available	Available	Available	0	1	0	0	0	0	0	0	1	0	0	0	0	0	0	0	0	Al Marabi	Al Hakamiyah
Available	Available	Available	Available	Available	0	0	0	0	0	0	0	0	0	0	0	0	0	0	0	0	0	Al Qadab	Al Hakamiyah
Available	Available	Not Available	Not Available	Available	0	0	0	0	0	0	0	0	0	0	0	0	0	0	0	0	0	Ash-Shawaqyat Bani	Al Hakamiyah
Available	Available	Available	Available	Available	1	0	1	2	0	1	0	0	1	0	0	0	0	0	0	0	0	Al-Aydabi	Al Aydabi
Available	Available	Available	Available	Available	1	0	1	0	0	0	1	0	0	0	1	0	0	1	0	1	0	Ayban	Bilghazi
Available	Available	Not Available	Not Available	Available	0	0	0	0	0	0	0	0	0	0	0	0	0	0	0	0	0	Heraz	Bilghazi
Available	Available	Not Available	Not Available	Available	0	0	0	0	0	0	0	0	0	0	0	0	0	0	0	0	0	Thaher Awlad Mesfer	Bilghazi
Available	Available	Available	Not Available	Available	0	0	0	0	0	0	0	0	0	0	0	0	0	0	0	0	0	Baidhan	Bilghazi
Available	Available	Not Available	Not Available	Available	0	0	0	0	0	0	0	0	0	0	0	0	0	0	0	0	0	Ash-Sharaj	Bilghazi
Available	Available	Not Available	Not Available	Available	0	0	0	0	0	0	0	0	0	0	0	0	0	0	0	0	0	Ser Al Qarai	Bilghazi
Available	Available	Not Available	Not Available	Available	0	0	0	0	0	0	0	0	0	0	0	0	0	0	0	0	0	Al Mekhrajah	Bilghazi
Available	Available	Not Available	Not Available	Available	0	0	0	0	0	0	0	0	0	0	0	0	0	0	0	0	0	Al Marma At-Talaah	Bilghazi

## Public services at the populated area level

## Number of Agricultural, Social, Administrative and Public Services and Banking Finance 2-2

Cities and villages where public services are available (available or not)					General, financial and banking services					Social and development services								Agricultural services			Populated area	Emirate or governorate or municipality	
Internet network	Cell phone	Telephone network	Water network	Electricity	Commercial bank	Postman	Post office	Travel agency	Public library	Civil defence	Cooperative association	Cooperative association	Development committee	Development centre	Social security	Notary branch	Notary	Court	Agricultural fund	Agricultural branch			Agricultural directorate
Available	Available	Not Available	Not Available	Available	0	0	0	0	0	0	0	0	0	0	0	0	0	0	0	0	0	Thaher Al Adan	Bilghazi
Available	Available	Not Available	Not Available	Available	0	0	0	0	0	0	0	0	0	0	0	0	0	0	0	0	0	As-Sayalah	Bilghazi
Available	Available	Not Available	Not Available	Available	0	0	0	0	0	0	0	0	0	0	0	0	0	0	0	0	0	Al Foloq	Bilghazi
Available	Available	Not Available	Not Available	Available	0	0	0	0	0	0	0	0	0	0	0	0	0	0	0	0	0	Ash-Shuaraa	Bilghazi
Available	Available	Not Available	Not Available	Available	0	0	0	0	0	0	0	0	0	0	0	0	0	0	0	0	0	Naql Al Mazameer	Bilghazi
Available	Available	Not Available	Not Available	Available	0	0	0	0	0	0	0	0	0	0	0	0	0	0	0	0	0	Al Muhaddam	Bilghazi
Available	Available	Not Available	Not Available	Available	0	0	0	0	0	0	0	0	0	0	0	0	0	0	0	0	0	Al Hunayah	Bilghazi
Available	Available	Not Available	Not Available	Available	0	0	0	0	0	0	0	0	0	0	0	0	0	0	0	0	0	Al Makhbazah	Bilghazi
Available	Available	Not Available	Not Available	Available	0	0	0	0	0	0	0	0	0	0	0	0	0	0	0	0	0	Ser Swedi	Bilghazi
Available	Available	Not Available	Not Available	Available	0	0	0	0	0	0	0	0	0	0	0	0	0	0	0	0	0	Ath-Thalabah	Bilghazi
Available	Available	Not Available	Not Available	Available	0	0	0	0	0	0	0	0	0	0	0	0	0	0	0	0	0	Al Mazomah Al	Bilghazi
Available	Available	Not Available	Not Available	Available	0	0	0	0	0	0	0	0	0	0	0	0	0	0	0	0	0	Musaylah	Bilghazi
Available	Available	Not Available	Not Available	Available	0	0	0	0	0	0	0	0	0	0	0	0	0	0	0	0	0	Taif	Bilghazi
Available	Available	Not Available	Not Available	Available	0	0	0	0	0	0	0	0	0	0	0	0	0	0	0	0	0	Al Malhah	Bilghazi
Available	Available	Not Available	Not Available	Available	0	0	0	0	0	0	0	0	0	0	0	0	0	0	0	0	0	Ser Ar-Ramadi	Bilghazi
Available	Available	Not Available	Not Available	Available	0	0	0	0	0	0	0	0	0	0	0	0	0	0	0	0	0	Al Majedar	Bilghazi
Available	Available	Not Available	Not Available	Available	0	0	0	0	0	0	0	0	0	0	0	0	0	0	0	0	0	Thaher Al Qafrah	Bilghazi
Available	Available	Not Available	Not Available	Available	0	0	0	0	0	0	0	0	0	0	0	0	0	0	0	0	0	Abo Qalyah	Bilghazi



## Public services at the populated area level

## Number of Agricultural, Social, Administrative and Public Services and Banking Finance 2-2

Cities and villages where public services are available (available or not)					General, financial and banking services					Social and development services								Agricultural services			Populated area	Emirate or governorate or municipality	
Internet network	Cell phone	Telephone network	Water network	Electricity	Commercial bank	Postman	Post office	Travel agency	Public library	Civil defence	Cooperative association	Cooperative association	Development committee	Development centre	Social security	Notary branch	Notary	Court	Agricultural fund	Agricultural branch			Agricultural directorate
Available	Available	Not Available	Not Available	Available	0	0	0	0	0	0	0	0	0	0	0	0	0	0	0	0	0	Om An-Nasayeb	Bilghazi
Available	Available	Not Available	Not Available	Available	0	0	0	0	0	0	0	0	0	0	0	0	0	0	0	0	0	Al-Murawegh	Bilghazi
Available	Available	Not Available	Not Available	Available	0	0	0	0	0	0	0	0	0	0	0	0	0	0	0	0	0	Belad Afyeh	Bilghazi
Available	Available	Not Available	Not Available	Available	0	0	0	0	0	0	0	0	0	0	0	0	0	0	0	0	0	Ser Jebreel	Bilghazi
Available	Available	Not Available	Not Available	Available	0	0	0	0	0	0	0	0	0	0	0	0	0	0	0	0	0	Al Mudardab	Bilghazi
Available	Available	Not Available	Not Available	Available	0	0	0	0	0	0	0	0	0	0	0	0	0	0	0	0	0	Al Marwa	Bilghazi
Available	Available	Not Available	Not Available	Available	0	0	0	0	0	0	0	0	0	0	0	0	0	0	0	0	0	Al Huwaya	Bilghazi
Available	Available	Not Available	Not Available	Available	0	0	0	0	0	0	0	0	0	0	0	0	0	0	0	0	0	Al-Khurma	Bilghazi
Available	Available	Not Available	Not Available	Available	0	0	0	0	0	0	0	0	0	0	0	0	0	0	0	0	0	Mandar	Bilghazi
Available	Available	Not Available	Not Available	Available	0	0	0	0	0	0	0	0	0	0	0	0	0	0	0	0	0	Al Mudmen	Bilghazi
Not Available	Not Available	Not Available	Not Available	Available	0	0	0	0	0	0	0	0	0	0	0	0	0	0	0	0	0	Al Madafen	Bilghazi
Available	Available	Not Available	Not Available	Available	0	0	0	0	0	0	0	0	0	0	0	0	0	0	0	0	0	Ar-Raqah	Bilghazi
Available	Available	Not Available	Not Available	Available	0	0	0	0	0	0	0	0	0	0	0	0	0	0	0	0	0	Al Gabanah	Bilghazi
Available	Available	Not Available	Not Available	Available	0	0	0	0	0	0	0	0	0	0	0	0	0	0	0	0	0	Ser Ad-Daba	Bilghazi
Available	Available	Not Available	Not Available	Available	0	0	0	0	0	0	0	0	0	0	0	0	0	0	0	0	0	Al Ghalfah	Bilghazi
Available	Available	Not Available	Not Available	Available	0	0	0	0	0	0	0	0	0	0	0	0	0	0	0	0	0	Al Mahraq	Bilghazi
Available	Available	Not Available	Not Available	Available	0	0	0	0	0	0	0	0	0	0	0	0	0	0	0	0	0	Ardood	Bilghazi
Available	Available	Not Available	Not Available	Available	0	0	0	0	0	0	0	0	0	0	0	0	0	0	0	0	0	Al Mermad	Bilghazi

## Public services at the populated area level

## Number of Agricultural, Social, Administrative and Public Services and Banking Finance 2-2

Cities and villages where public services are available (available or not)					General, financial and banking services					Social and development services									Agricultural services			Populated area	Emirate or governorate or municipality
Internet network	Cell phone	Telephone network	Water network	Electricity	Commercial bank	Postman	Post office	Travel agency	Public library	Civil defence	Cooperative association	Cooperative association	Development committee	Development centre	Social security	Notary branch	Notary	Court	Agricultural fund	Agricultural branch	Agricultural directorate		
Available	Available	Not Available	Not Available	Available	0	0	0	0	0	0	0	0	0	0	0	0	0	0	0	0	0	Al Khaleyah	Bilghazi
Available	Available	Not Available	Not Available	Available	0	0	0	0	0	0	0	0	0	0	0	0	0	0	0	0	0	Thaher Gonoon	Bilghazi
Available	Available	Not Available	Not Available	Available	0	0	0	0	0	0	0	0	0	0	0	0	0	0	0	0	0	Al Washaya	Bilghazi
Available	Available	Not Available	Not Available	Available	0	0	0	0	0	0	0	0	0	0	0	0	0	0	0	0	0	Al Maraweegh	Bilghazi
Available	Available	Not Available	Not Available	Available	0	0	0	0	0	0	0	0	0	0	0	0	0	0	0	0	0	Sulaybah	Bilghazi
Available	Available	Not Available	Not Available	Available	0	0	0	0	0	0	0	0	0	0	0	0	0	0	0	0	0	As-Saymaran	Bilghazi
Available	Available	Not Available	Not Available	Available	0	0	0	0	0	0	0	0	0	0	0	0	0	0	0	0	0	Ad-Dula	Bilghazi
Available	Available	Not Available	Not Available	Available	0	0	0	0	0	0	0	0	0	0	0	0	0	0	0	0	0	Om Masloom	Bilghazi
Available	Available	Not Available	Not Available	Available	0	0	0	0	0	0	0	0	0	0	0	0	0	0	0	0	0	Abo An-Nakr	Bilghazi
Available	Available	Not Available	Not Available	Available	0	0	0	0	0	0	0	0	0	0	0	0	0	0	0	0	0	Al-Lakhas	Bilghazi
Available	Available	Not Available	Not Available	Available	0	0	0	0	0	0	0	0	0	0	0	0	0	0	0	0	0	Abo Ar-Ruba	Bilghazi
Available	Available	Not Available	Not Available	Available	0	0	0	0	0	0	0	0	0	0	0	0	0	0	0	0	0	Khalaf As-Salab	Bilghazi
Available	Available	Not Available	Not Available	Available	0	0	0	0	0	0	0	0	0	0	0	0	0	0	0	0	0	As-Suqyah Khalef As-	Bilghazi
Available	Available	Not Available	Not Available	Available	0	0	0	0	0	0	0	0	0	0	0	0	0	0	0	0	0	Hayjet Barrak	Bilghazi
Available	Available	Not Available	Not Available	Available	0	0	0	0	0	0	0	0	0	0	0	0	0	0	0	0	0	Abo Om Oudah	Bilghazi
Available	Available	Not Available	Not Available	Available	0	0	0	0	0	0	0	0	0	0	0	0	0	0	0	0	0	Mugarab Aylan	Bilghazi
Available	Available	Not Available	Not Available	Available	0	0	0	0	0	0	0	0	0	0	0	0	0	0	0	0	0	Khalfet As-Sayal	Bilghazi
Available	Available	Not Available	Not Available	Available	0	0	0	0	0	0	0	0	0	0	0	0	0	0	0	0	0	Abo Al Hashafah	Bilghazi

## Public services at the populated area level

## Number of Agricultural, Social, Administrative and Public Services and Banking Finance 2-2

Cities and villages where public services are available (available or not)					General, financial and banking services					Social and development services								Agricultural services			Populated area	Emirate or governorate or municipality	
Internet network	Cell phone	Telephone network	Water network	Electricity	Commercial bank	Postman	Post office	Travel agency	Public library	Civil defence	Cooperative association	Cooperative association	Development committee	Development centre	Social security	Notary branch	Notary	Court	Agricultural fund	Agricultural branch			Agricultural directorate
Available	Available	Not Available	Not Available	Available	0	0	0	0	0	0	0	0	0	0	0	0	0	0	0	0	0	Om Hulayban (Al	Bilghazi
Available	Available	Not Available	Not Available	Available	0	0	0	0	0	0	0	0	0	0	0	0	0	0	0	0	0	Ad-Dafeef	Bilghazi
Available	Available	Not Available	Not Available	Available	0	0	0	0	0	0	0	0	0	0	0	0	0	0	0	0	0	Al Fataha	Bilghazi
Available	Available	Not Available	Not Available	Available	0	0	0	0	0	0	0	0	0	0	0	0	0	0	0	0	0	Al Batenah	Bilghazi
Available	Available	Not Available	Not Available	Available	0	0	0	0	0	0	0	0	0	0	0	0	0	0	0	0	0	Al Badiyah	Bilghazi
Available	Available	Not Available	Not Available	Available	0	0	0	0	0	0	0	0	0	0	0	0	0	0	0	0	0	Qaem Al Arab	Bilghazi
Available	Available	Not Available	Not Available	Available	0	0	0	0	0	0	0	0	0	0	0	0	0	0	0	0	0	Ar-Rahah	Bilghazi
Available	Available	Not Available	Not Available	Available	0	0	0	0	0	0	0	0	0	0	0	0	0	0	0	0	0	Mataah	Bilghazi
Available	Available	Not Available	Not Available	Available	0	0	0	0	0	0	0	0	0	0	0	0	0	0	0	0	0	Mashaereen	Bilghazi
Available	Available	Not Available	Not Available	Available	0	0	0	0	0	0	0	0	0	0	0	0	0	0	0	0	0	As-Sururi (As-	Bilghazi
Available	Available	Not Available	Not Available	Available	0	0	0	0	0	0	0	0	0	0	0	0	0	0	0	0	0	At-Tulayhi	Bilghazi
Available	Available	Not Available	Not Available	Available	0	0	0	0	0	0	0	0	0	0	0	0	0	0	0	0	0	Al-Khurma	Bilghazi
Available	Available	Not Available	Not Available	Available	0	0	0	0	0	0	0	0	0	0	0	0	0	0	0	0	0	Al Orooq	Bilghazi
Available	Available	Not Available	Not Available	Available	0	0	0	0	0	0	0	0	0	0	0	0	0	0	0	0	0	Al Mesyadah	Bilghazi
Available	Available	Not Available	Not Available	Available	0	0	0	0	0	0	0	0	0	0	0	0	0	0	0	0	0	Baten Maasharah	Bilghazi
Available	Available	Not Available	Not Available	Available	0	0	0	0	0	0	0	0	0	0	0	0	0	0	0	0	0	Thaher Al Ghadir	Bilghazi
Available	Available	Not Available	Not Available	Available	0	0	0	0	0	0	0	0	0	0	0	0	0	0	0	0	0	Thaher Ali Al Qabbi	Bilghazi
Available	Available	Not Available	Not Available	Not Available	0	0	0	0	0	0	0	0	0	0	0	0	0	0	0	0	0	Al Jarieh	Bilghazi

## Public services at the populated area level

## Number of Agricultural, Social, Administrative and Public Services and Banking Finance 2-2

Cities and villages where public services are available (available or not)					General, financial and banking services					Social and development services								Agricultural services			Populated area	Emirate or governorate or municipality	
Internet network	Cell phone	Telephone network	Water network	Electricity	Commercial bank	Postman	Post office	Travel agency	Public library	Civil defence	Cooperative association	Cooperative association	Development committee	Development centre	Social security	Notary branch	Notary	Court	Agricultural fund	Agricultural branch			Agricultural directorate
Available	Available	Not Available	Not Available	Available	0	0	0	0	0	0	0	0	0	0	0	0	0	0	0	0	0	Al Qaa	Bilghazi
Available	Available	Not Available	Not Available	Not Available	0	0	0	0	0	0	0	0	0	0	0	0	0	0	0	0	0	Thaher Al Muntadal	Bilghazi
Available	Available	Not Available	Not Available	Available	0	0	0	0	0	0	0	0	0	0	0	0	0	0	0	0	0	As-Safa	Bilghazi
Available	Available	Available	Not Available	Available	0	0	0	0	0	0	0	0	0	0	0	0	0	0	0	0	0	Hubayel Hazaf	Bilghazi
Available	Available	Not Available	Not Available	Available	0	0	0	0	0	0	0	0	0	0	0	0	0	0	0	0	0	Om Thahrah	Bilghazi
Available	Available	Not Available	Not Available	Available	0	0	0	0	0	0	0	0	0	0	0	0	0	0	0	0	0	Thaher Al Qeaqea	Bilghazi
Available	Available	Not Available	Not Available	Available	0	0	0	0	0	0	0	0	0	0	0	0	0	0	0	0	0	Hed Waghras	Bilghazi
Available	Available	Not Available	Not Available	Available	0	0	0	0	0	0	0	0	0	0	0	0	0	0	0	0	0	Al Magba	Bilghazi
Available	Available	Not Available	Not Available	Available	0	0	0	0	0	0	0	0	0	0	0	0	0	0	0	0	0	Khatwet Om Nasr	Bilghazi
Available	Available	Not Available	Not Available	Available	0	0	0	0	0	0	0	0	0	0	0	0	0	0	0	0	0	Hed Al Hazanah	Bilghazi
Available	Available	Not Available	Not Available	Available	0	0	0	0	0	0	0	0	0	0	0	0	0	0	0	0	0	Thaher Al Muhas	Bilghazi
Available	Available	Not Available	Not Available	Available	0	0	0	0	0	0	0	0	0	0	0	0	0	0	0	0	0	Al Ghumar	Bilghazi
Available	Available	Not Available	Not Available	Available	0	0	0	0	0	0	0	0	0	0	0	0	0	0	0	0	0	Hubayel Ar-Razm	Bilghazi
Available	Available	Not Available	Not Available	Available	0	0	0	0	0	0	0	0	0	0	0	0	0	0	0	0	0	Zaheer Al Haddabah	Bilghazi
Available	Available	Not Available	Not Available	Available	0	0	0	0	0	0	0	0	0	0	0	0	0	0	0	0	0	Ash-Shuryanah	Bilghazi
Available	Available	Not Available	Not Available	Available	0	0	0	0	0	0	0	0	0	0	0	0	0	0	0	0	0	Al Mujazem	Bilghazi
Available	Available	Not Available	Not Available	Available	0	0	0	0	0	0	0	0	0	0	0	0	0	0	0	0	0	Aqwa	Bilghazi
Not Available	Not Available	Not Available	Not Available	Available	0	0	0	0	0	0	0	0	0	0	0	0	0	0	0	0	0	Ree Massyadah	Riaa Massaedah

## Public services at the populated area level

## Number of Agricultural, Social, Administrative and Public Services and Banking Finance 2-2

Cities and villages where public services are available (available or not)					General, financial and banking services					Social and development services								Agricultural services			Populated area	Emirate or governorate or municipality	
Internet network	Cell phone	Telephone network	Water network	Electricity	Commercial bank	Postman	Post office	Travel agency	Public library	Civil defence	Cooperative association	Cooperative association	Development committee	Development centre	Social security	Notary branch	Notary	Court	Agricultural fund	Agricultural branch			Agricultural directorate
Available	Available	Available	Available	Available	1	0	1	1	0	2	1	0	1	1	0	0	1	1	0	1	0	Al-Ardha	Al Aridah
Available	Available	Not Available	Available	Available	0	0	0	0	0	0	0	0	0	0	0	0	0	0	0	0	0	Al Khalefah	Al Aridah
Available	Available	Not Available	Available	Available	0	0	0	0	0	0	0	0	0	0	0	0	0	0	0	0	0	Bardan	Al Aridah
Available	Available	Available	Available	Available	0	0	0	0	0	0	0	0	0	0	0	0	0	0	0	0	0	Manfukhah	Al Aridah
Available	Available	Not Available	Available	Available	0	0	0	0	0	0	0	0	0	0	0	0	0	0	0	0	0	Bathan Al Aala	Al Aridah
Available	Available	Not Available	Available	Available	0	0	0	0	0	0	0	0	0	0	0	0	0	0	0	0	0	Abo Om Nakhlah	Al Aridah
Available	Available	Not Available	Available	Available	0	0	0	0	0	0	0	0	0	0	0	0	0	0	0	0	0	Bathan Al Asfal	Al Aridah
Available	Available	Not Available	Available	Available	0	0	0	0	0	0	0	0	0	0	0	0	0	0	0	0	0	Al Khal	Al Aridah
Available	Available	Not Available	Not Available	Available	0	0	0	0	0	0	0	0	0	0	0	0	0	0	0	0	0	Hybail Ash-Sherafi	Al Aridah
Available	Available	Not Available	Not Available	Available	0	0	0	0	0	0	0	0	0	0	0	0	0	0	0	0	0	Al Qanaah	Al Aridah
Available	Available	Not Available	Not Available	Available	0	0	0	0	0	0	0	0	0	0	0	0	0	0	0	0	0	Qaem Zanbaa	Al Aridah
Available	Available	Not Available	Not Available	Available	0	0	0	0	0	0	0	0	0	0	0	0	0	0	0	0	0	Hatbayah	Al Aridah
Available	Available	Not Available	Not Available	Available	0	0	0	0	0	0	0	0	0	0	0	0	0	0	0	0	0	Al Muhaddaj Al	Al Aridah
Available	Available	Not Available	Available	Available	0	0	0	0	0	0	0	0	0	0	0	0	0	0	0	0	0	Samaah	Al Aridah
Available	Available	Not Available	Available	Not Available	0	0	0	0	0	0	0	0	0	0	0	0	0	0	0	0	0	Al Hawraa	Al Aridah
Available	Available	Not Available	Not Available	Available	0	0	0	0	0	0	0	0	0	0	0	0	0	0	0	0	0	Qaem Al Usharah	Al Aridah
Available	Available	Not Available	Available	Available	0	0	0	0	0	0	0	0	0	0	0	0	0	0	0	0	0	Abu Al Athrar	Al Aridah
Available	Available	Not Available	Not Available	Available	0	0	0	0	0	0	0	0	0	0	0	0	0	0	0	0	0	Abu Al Marw	Al Aridah

## Public services at the populated area level

## Number of Agricultural, Social, Administrative and Public Services and Banking Finance 2-2

Cities and villages where public services are available (available or not)					General, financial and banking services					Social and development services								Agricultural services			Populated area	Emirate or governorate or municipality	
Internet network	Cell phone	Telephone network	Water network	Electricity	Commercial bank	Postman	Post office	Travel agency	Public library	Civil defence	Cooperative association	Cooperative association	Development committee	Development centre	Social security	Notary branch	Notary	Court	Agricultural fund	Agricultural branch			Agricultural directorate
Available	Available	Not Available	Not Available	Available	0	0	0	0	0	0	0	0	0	0	0	0	0	0	0	0	0	Al Mahlabah	Al Aridah
Available	Available	Not Available	Not Available	Available	0	0	0	0	0	0	0	0	0	0	0	0	0	0	0	0	0	Al Mahshami	Al Aridah
Available	Available	Not Available	Not Available	Available	0	0	0	0	0	0	0	0	0	0	0	0	0	0	0	0	0	Al Hanabah	Al Aridah
Available	Available	Not Available	Not Available	Available	0	0	0	0	0	0	0	0	0	0	0	0	0	0	0	0	0	Al Aqs	Al Aridah
Available	Available	Not Available	Not Available	Available	0	0	0	0	0	0	0	0	0	0	0	0	0	0	0	0	0	Quwaid Az-Zabarah	Al Aridah
Available	Available	Not Available	Available	Available	0	0	0	0	0	0	0	0	0	0	0	0	0	0	0	0	0	Al Monjarah	Al Aridah
Available	Available	Not Available	Available	Available	0	0	0	0	0	0	0	0	0	0	0	0	0	0	0	0	0	Abu Al Henayah	Al Aridah
Available	Available	Not Available	Available	Available	0	0	0	0	0	0	0	0	0	0	0	0	0	0	0	0	0	Al Maghreb	Al Aridah
Available	Available	Not Available	Not Available	Available	0	0	0	0	0	0	0	0	0	0	0	0	0	0	0	0	0	Ar-Rakaah	Al Aridah
Available	Available	Not Available	Not Available	Available	0	0	0	0	0	0	0	0	0	0	0	0	0	0	0	0	0	Al Hasabah	Al Aridah
Available	Available	Not Available	Not Available	Available	0	0	0	0	0	0	0	0	0	0	0	0	0	0	0	0	0	Ben Al Zubur	Al Aridah
Available	Available	Not Available	Not Available	Available	0	0	0	0	0	0	0	0	0	0	0	0	0	0	0	0	0	Ben Ar-Radeef	Al Aridah
Available	Available	Not Available	Available	Available	0	0	0	0	0	0	0	0	0	0	0	0	0	0	0	0	0	Ash-Shabat Az-	Al Aridah
Available	Available	Not Available	Not Available	Available	0	0	0	0	0	0	0	0	0	0	0	0	0	0	0	0	0	Al Marwah	Al Aridah
Available	Available	Not Available	Not Available	Available	0	0	0	0	0	0	0	0	0	0	0	0	0	0	0	0	0	Ben Ar-Ruzum	Al Aridah
Available	Available	Not Available	Available	Available	0	0	0	0	0	0	0	0	0	0	0	0	0	0	0	0	0	Qaem Al Uqum Al	Al Aridah
Available	Available	Not Available	Available	Available	0	0	0	0	0	0	0	0	0	0	0	0	0	0	0	0	0	Abak	Al Aridah
Available	Available	Not Available	Available	Available	0	0	0	0	0	0	0	0	0	0	0	0	0	0	0	0	0	Al Maskyah	Al Aridah

## Public services at the populated area level

## Number of Agricultural, Social, Administrative and Public Services and Banking Finance 2-2

Cities and villages where public services are available (available or not)					General, financial and banking services					Social and development services								Agricultural services			Populated area	Emirate or governorate or municipality	
Internet network	Cell phone	Telephone network	Water network	Electricity	Commercial bank	Postman	Post office	Travel agency	Public library	Civil defence	Cooperative association	Cooperative association	Development committee	Development centre	Social security	Notary branch	Notary	Court	Agricultural fund	Agricultural branch			Agricultural directorate
Available	Available	Not Available	Available	Available	0	0	0	0	0	0	0	0	0	0	0	0	0	0	0	0	0	Aqaba	Al Aridah
Available	Available	Not Available	Available	Available	0	0	0	0	0	0	0	0	0	0	0	0	0	0	0	0	0	Khabatah	Al Aridah
Available	Available	Not Available	Available	Available	0	0	0	0	0	0	0	0	0	0	0	0	0	0	0	0	0	Al Qullal	Al Aridah
Available	Available	Not Available	Available	Available	0	0	0	0	0	0	0	0	0	0	0	0	0	0	0	0	0	Al Araqah	Al Aridah
Available	Available	Not Available	Not Available	Available	0	0	0	0	0	0	0	0	0	0	0	0	0	0	0	0	0	Al Jumaymah	Al Aridah
Available	Available	Not Available	Not Available	Available	0	0	0	0	0	0	0	0	0	0	0	0	0	0	0	0	0	As-Sayyal	Al Aridah
Available	Available	Not Available	Available	Available	0	0	0	0	0	0	0	0	0	0	0	0	0	0	0	0	0	Az-Zahrani	Al Aridah
Not Available	Available	Not Available	Not Available	Available	0	0	0	0	0	0	0	0	0	0	0	0	0	0	0	0	0	Ath-Thawaher	Al Aridah
Available	Available	Not Available	Not Available	Available	0	0	0	0	0	0	0	0	0	0	0	0	0	0	0	0	0	Zuwaid As-Sarahah	Al Aridah
Available	Available	Not Available	Not Available	Available	0	0	0	0	0	0	0	0	0	0	0	0	0	0	0	0	0	Qulet An-Naydayn	Al Aridah
Available	Available	Not Available	Not Available	Available	0	0	0	0	0	0	0	0	0	0	0	0	0	0	0	0	0	Hayaf Qafa	Al Aridah
Available	Available	Not Available	Available	Available	0	0	0	0	0	0	0	0	0	0	0	0	0	0	0	0	0	Bardan	Al Aridah
Available	Available	Not Available	Available	Available	0	0	0	0	0	0	0	0	0	0	0	0	0	0	0	0	0	Al Ola	Al Aridah
Available	Available	Not Available	Available	Available	0	0	0	0	0	0	0	0	0	0	0	0	0	0	0	0	0	Al Araq	Al Aridah
Available	Available	Not Available	Not Available	Available	0	0	0	0	0	0	0	0	0	0	0	0	0	0	0	0	0	Badi	Al Aridah
Available	Available	Not Available	Not Available	Available	0	0	0	0	0	0	0	0	0	0	0	0	0	0	0	0	0	Ar-Rahah	Al Aridah
Available	Available	Not Available	Not Available	Available	0	0	0	0	0	0	0	0	0	0	0	0	0	0	0	0	0	Darb Al Naja	Al Aridah
Available	Available	Not Available	Not Available	Available	0	0	0	0	0	0	0	0	0	0	0	0	0	0	0	0	0	Zuwyer Al Athyah	Al Aridah

## Public services at the populated area level

## Number of Agricultural, Social, Administrative and Public Services and Banking Finance 2-2

Cities and villages where public services are available (available or not)					General, financial and banking services					Social and development services								Agricultural services			Populated area	Emirate or governorate or municipality		
Internet network	Cell phone	Telephone network	Water network	Electricity	Commercial bank	Postman	Post office	Travel agency	Public library	Civil defence	Cooperative association	Cooperative association	Development committee	Development centre	Social security	Notary branch	Notary	Court	Agricultural fund	Agricultural branch			Agricultural directorate	
Available	Available	Not Available	Not Available	Available	0	0	0	0	0	0	0	0	0	0	0	0	0	0	0	0	0	Al Marwa	Al Aridah	
Available	Available	Not Available	Not Available	Available	0	0	0	0	0	0	0	0	0	0	0	0	0	0	0	0	0	0	Kheran	Al Aridah
Available	Available	Not Available	Not Available	Available	0	0	0	0	0	0	0	0	0	0	0	0	0	0	0	0	0	0	Za Om Karabah	Al Aridah
Available	Available	Not Available	Not Available	Available	0	0	0	0	0	0	0	0	0	0	0	0	0	0	0	0	0	0	Al Mashrafeyat	Al Aridah
Available	Available	Not Available	Not Available	Available	0	0	0	0	0	0	0	0	0	0	0	0	0	0	0	0	0	0	Al Karrus	Al Aridah
Available	Available	Not Available	Not Available	Available	0	0	0	0	0	0	0	0	0	0	0	0	0	0	0	0	0	0	Al Huqbah	Al Aridah
Available	Available	Not Available	Not Available	Available	0	0	0	0	0	0	0	0	0	0	0	0	0	0	0	0	0	0	Ser Al Harajah	Al Aridah
Available	Available	Not Available	Not Available	Available	0	0	0	0	0	0	0	0	0	0	0	0	0	0	0	0	0	0	Qahman	Al Aridah
Available	Available	Not Available	Not Available	Available	0	0	0	0	0	0	0	0	0	0	0	0	0	0	0	0	0	0	Al Meshhar	Al Aridah
Available	Available	Not Available	Not Available	Available	0	0	0	0	0	0	0	0	0	0	0	0	0	0	0	0	0	0	Al Khtwah	Al Aridah
Available	Available	Not Available	Not Available	Available	0	0	0	0	0	0	0	0	0	0	0	0	0	0	0	0	0	0	As-Suqaib	Al Aridah
Available	Available	Not Available	Not Available	Available	0	0	0	0	0	0	0	0	0	0	0	0	0	0	0	0	0	0	Hasan	Al Aridah
Available	Available	Not Available	Not Available	Available	0	0	0	0	0	0	0	0	0	0	0	0	0	0	0	0	0	0	Al Muhalah	Al Aridah
Available	Available	Not Available	Not Available	Available	0	0	0	0	0	0	0	0	0	0	0	0	0	0	0	0	0	0	Hanbat	Al Aridah
Available	Available	Not Available	Not Available	Available	0	0	0	0	0	0	0	0	0	0	0	0	0	0	0	0	0	0	Arbad Al Ghubur	Al Aridah
Available	Available	Not Available	Not Available	Available	0	0	0	0	0	0	0	0	0	0	0	0	0	0	0	0	0	0	Al Khutum	Al Aridah
Available	Available	Not Available	Not Available	Available	0	0	0	0	0	0	0	0	0	0	0	0	0	0	0	0	0	0	Al Quraah	Al Aridah
Available	Available	Not Available	Not Available	Available	0	0	0	0	0	0	0	0	0	0	0	0	0	0	0	0	0	0	Al Manqaz	Al Aridah



## Public services at the populated area level

## Number of Agricultural, Social, Administrative and Public Services and Banking Finance 2-2

Cities and villages where public services are available (available or not)					General, financial and banking services					Social and development services								Agricultural services			Populated area	Emirate or governorate or municipality	
Internet network	Cell phone	Telephone network	Water network	Electricity	Commercial bank	Postman	Post office	Travel agency	Public library	Civil defence	Cooperative association	Cooperative association	Development committee	Development centre	Social security	Notary branch	Notary	Court	Agricultural fund	Agricultural branch			Agricultural directorate
Available	Available	Not Available	Not Available	Available	0	0	0	0	0	0	0	0	0	0	0	0	0	0	0	0	0	Al Adan	Al Aridah
Available	Available	Not Available	Not Available	Available	0	0	0	0	0	0	0	0	0	0	0	0	0	0	0	0	0	Khatw As-Seri	Al Aridah
Available	Available	Not Available	Not Available	Available	0	0	0	0	0	0	0	0	0	0	0	0	0	0	0	0	0	Al Meshbab	Al Aridah
Available	Available	Not Available	Not Available	Available	0	0	0	0	0	0	0	0	0	0	0	0	0	0	0	0	0	Al Jumalayn	Al Aridah
Available	Available	Not Available	Not Available	Available	0	0	0	0	0	0	0	0	0	0	0	0	0	0	0	0	0	Al Bazakh	Al Aridah
Available	Available	Not Available	Not Available	Available	0	0	0	0	0	0	0	0	0	0	0	0	0	0	0	0	0	Al Abbasi	Al Aridah
Available	Available	Not Available	Not Available	Available	0	0	0	0	0	0	0	0	0	0	0	0	0	0	0	0	0	Al Mashbah	Al Aridah
Available	Available	Not Available	Not Available	Available	0	0	0	0	0	0	0	0	0	0	0	0	0	0	0	0	0	Al Guhayrah	Al Aridah
Available	Available	Not Available	Not Available	Available	0	0	0	0	0	0	0	0	0	0	0	0	0	0	0	0	0	Merah Az-Zeaab	Al Aridah
Available	Available	Not Available	Not Available	Available	0	0	0	0	0	0	0	0	0	0	0	0	0	0	0	0	0	Al Mansourah	Al Aridah
Available	Available	Not Available	Not Available	Available	0	0	0	0	0	0	0	0	0	0	0	0	0	0	0	0	0	Thaher Al Jafanah	Al Aridah
Available	Available	Not Available	Not Available	Available	0	0	0	0	0	0	0	0	0	0	0	0	0	0	0	0	0	Al Athala	Al Aridah
Available	Available	Not Available	Not Available	Available	0	0	0	0	0	0	0	0	0	0	0	0	0	0	0	0	0	Ad-Dughur	Al Aridah
Available	Available	Not Available	Not Available	Available	0	0	0	0	0	0	0	0	0	0	0	0	0	0	0	0	0	Al Gabanah	Al Aridah
Available	Available	Not Available	Not Available	Available	0	0	0	0	0	0	0	0	0	0	0	0	0	0	0	0	0	As-Salaf	Al Aridah
Available	Available	Not Available	Not Available	Available	0	0	0	0	0	0	0	0	0	0	0	0	0	0	0	0	0	Ar-Raqah	Al Aridah
Available	Available	Not Available	Not Available	Available	0	0	0	0	0	0	0	0	0	0	0	0	0	0	0	0	0	Al Jabjabah	Al Aridah
Available	Available	Not Available	Not Available	Available	0	0	0	0	0	0	0	0	0	0	0	0	0	0	0	0	0	Al Baharah	Al Aridah

## Public services at the populated area level

## Number of Agricultural, Social, Administrative and Public Services and Banking Finance 2-2

Cities and villages where public services are available (available or not)					General, financial and banking services					Social and development services								Agricultural services			Populated area	Emirate or governorate or municipality	
Internet network	Cell phone	Telephone network	Water network	Electricity	Commercial bank	Postman	Post office	Travel agency	Public library	Civil defence	Cooperative association	Cooperative association	Development committee	Development centre	Social security	Notary branch	Notary	Court	Agricultural fund	Agricultural branch			Agricultural directorate
Available	Available	Not Available	Not Available	Available	0	0	0	0	0	0	0	0	0	0	0	0	0	0	0	0	0	Al Magareen	Al Aridah
Available	Available	Not Available	Not Available	Available	0	0	0	0	0	0	0	0	0	0	0	0	0	0	0	0	0	Al Haraqah	Al Aridah
Available	Available	Not Available	Not Available	Available	0	0	0	0	0	0	0	0	0	0	0	0	0	0	0	0	0	Om Hasteer	Al Aridah
Available	Available	Not Available	Not Available	Available	0	0	0	0	0	0	0	0	0	0	0	0	0	0	0	0	0	As-Salmeen	Al Aridah
Available	Available	Not Available	Not Available	Available	0	0	0	0	0	0	0	0	0	0	0	0	0	0	0	0	0	Al Bazakh	Al Aridah
Available	Available	Not Available	Not Available	Available	0	0	0	0	0	0	0	0	0	0	0	0	0	0	0	0	0	Al Batanah	Al Aridah
Available	Available	Not Available	Not Available	Available	0	0	0	0	0	0	0	0	0	0	0	0	0	0	0	0	0	Rahab	Al Aridah
Available	Available	Not Available	Not Available	Available	0	0	0	0	0	0	0	0	0	0	0	0	0	0	0	0	0	Al Juhyrah Al Al	Al Aridah
Available	Available	Not Available	Not Available	Available	0	0	0	0	0	0	0	0	0	0	0	0	0	0	0	0	0	Ad-Damoun	Al Aridah
Available	Available	Not Available	Not Available	Available	0	0	0	0	0	0	0	0	0	0	0	0	0	0	0	0	0	Al Ghawyah	Al Aridah
Available	Available	Not Available	Not Available	Available	0	0	0	0	0	0	0	0	0	0	0	0	0	0	0	0	0	Khumayah	Al Aridah
Available	Available	Not Available	Not Available	Available	0	0	0	0	0	0	0	0	0	0	0	0	0	0	0	0	0	Al Masbah	Al Aridah
Available	Available	Not Available	Not Available	Available	0	0	0	0	0	0	0	0	0	0	0	0	0	0	0	0	0	Al Kharashah	Al Aridah
Available	Available	Not Available	Not Available	Available	0	0	0	0	0	0	0	0	0	0	0	0	0	0	0	0	0	Khalefah Om Jabr	Al Aridah
Available	Available	Not Available	Not Available	Available	0	0	0	0	0	0	0	0	0	0	0	0	0	0	0	0	0	Wadi As-Sahyah	Al Aridah
Available	Available	Not Available	Not Available	Available	0	0	0	0	0	0	0	0	0	0	0	0	0	0	0	0	0	Kenan	Al Aridah
Available	Available	Not Available	Not Available	Available	0	0	0	0	0	0	0	0	0	0	0	0	0	0	0	0	0	Ash-Shuaba	Al Aridah
Available	Available	Not Available	Not Available	Available	0	0	0	0	0	0	0	0	0	0	0	0	0	0	0	0	0	Marah Al Arashyah	Al Aridah

## Public services at the populated area level

## Number of Agricultural, Social, Administrative and Public Services and Banking Finance 2-2

Cities and villages where public services are available (available or not)					General, financial and banking services					Social and development services								Agricultural services			Populated area	Emirate or governorate or municipality	
Internet network	Cell phone	Telephone network	Water network	Electricity	Commercial bank	Postman	Post office	Travel agency	Public library	Civil defence	Cooperative association	Cooperative association	Development committee	Development centre	Social security	Notary branch	Notary	Court	Agricultural fund	Agricultural branch			Agricultural directorate
Available	Available	Not Available	Not Available	Available	0	0	0	0	0	0	0	0	0	0	0	0	0	0	0	0	0	Al Maaleeq	Al Aridah
Available	Available	Not Available	Not Available	Available	0	0	0	0	0	0	0	0	0	0	0	0	0	0	0	0	0	Hybail Al Maliki	Al Aridah
Available	Available	Not Available	Not Available	Available	0	0	0	0	0	0	0	0	0	0	0	0	0	0	0	0	0	Al Masawedah As-	Al Aridah
Not Available	Not Available	Not Available	Not Available	Available	0	0	0	0	0	0	0	0	0	0	0	0	0	0	0	0	0	Al Mesbah	Al Aridah
Available	Available	Not Available	Not Available	Available	0	0	0	0	0	0	0	0	0	0	0	0	0	0	0	0	0	Aj-Jowar	Al Aridah
Available	Available	Not Available	Not Available	Available	0	0	0	0	0	0	0	0	0	0	0	0	0	0	0	0	0	Al Masmaah	Al Aridah
Available	Available	Not Available	Not Available	Available	0	0	0	0	0	0	0	0	0	0	0	0	0	0	0	0	0	Arqudah	Al Aridah
Available	Available	Not Available	Not Available	Available	0	0	0	0	0	0	0	0	0	0	0	0	0	0	0	0	0	Ser Ar-Rubae	Al Aridah
Available	Available	Not Available	Not Available	Available	0	0	0	0	0	0	0	0	0	0	0	0	0	0	0	0	0	Al Mezraq	Al Aridah
Available	Available	Not Available	Available	Available	0	0	0	0	0	0	0	0	0	0	0	0	0	0	0	0	0	Om Ad-Dud Al-Olya	Al Aridah
Available	Available	Not Available	Not Available	Available	0	0	0	0	0	0	0	0	0	0	0	0	0	0	0	0	0	Al Kharq	Al Aridah
Available	Available	Not Available	Not Available	Available	0	0	0	0	0	0	0	0	0	0	0	0	0	0	0	0	0	Al Mabeet	Al Aridah
Available	Available	Not Available	Available	Available	0	0	0	0	0	0	0	0	0	0	0	0	0	0	0	0	0	Al Qanabir	Al Aridah
Available	Available	Not Available	Not Available	Not Available	0	0	0	0	0	0	0	0	0	0	0	0	0	0	0	0	0	Araq	Al Aridah
Available	Available	Not Available	Not Available	Available	0	0	0	0	0	0	0	0	0	0	0	0	0	0	0	0	0	Al Qabr	Al Aridah
Available	Available	Not Available	Not Available	Available	0	0	0	0	0	0	0	0	0	0	0	0	0	0	0	0	0	Al Oqalah Al Orooq	Al Aridah
Available	Available	Available	Not Available	Available	0	0	0	0	0	0	0	0	0	0	0	0	0	0	0	0	0	As-Salamah	Al Aridah
Available	Available	Not Available	Not Available	Available	0	0	0	0	0	0	0	0	0	0	0	0	0	0	0	0	0	Abo Sabelah	Al Aridah

## Public services at the populated area level

## Number of Agricultural, Social, Administrative and Public Services and Banking Finance 2-2

Cities and villages where public services are available (available or not)					General, financial and banking services					Social and development services									Agricultural services			Populated area	Emirate or governorate or municipality
Internet network	Cell phone	Telephone network	Water network	Electricity	Commercial bank	Postman	Post office	Travel agency	Public library	Civil defence	Cooperative association	Cooperative association	Development committee	Development centre	Social security	Notary branch	Notary	Court	Agricultural fund	Agricultural branch	Agricultural directorate		
Available	Available	Not Available	Available	Available	0	0	0	0	0	0	0	0	0	0	0	0	0	0	0	0	0	Ad-Dahrah	Al Aridah
Available	Available	Not Available	Not Available	Available	0	0	0	0	0	0	0	0	0	0	0	0	0	0	0	0	0	Marawi Al Khabrayah	Al Aridah
Available	Available	Not Available	Available	Available	0	0	0	0	0	0	0	0	0	0	0	0	0	0	0	0	0	Abo Al Asherah	Al Aridah
Available	Available	Not Available	Not Available	Available	0	0	0	0	0	0	0	0	0	0	0	0	0	0	0	0	0	Al Husamah	Al Aridah
Available	Available	Not Available	Available	Available	0	0	0	0	0	0	0	0	0	0	0	0	0	0	0	0	0	Al Lawat	Al Aridah
Available	Available	Not Available	Not Available	Available	0	0	0	0	0	0	0	0	0	0	0	0	0	0	0	0	0	Al Magazee	Qais
Available	Available	Not Available	Not Available	Available	0	0	0	0	0	0	0	0	0	0	0	0	0	0	0	0	0	As-Saadi	Qais
Available	Available	Not Available	Not Available	Available	0	0	0	0	0	0	0	0	0	0	0	0	0	0	0	0	0	Lahj Al Qelaa	Qais
Available	Available	Not Available	Not Available	Available	0	0	0	0	0	0	0	0	0	0	0	0	0	0	0	0	0	Al Qasba	Al Qasba
Available	Available	Not Available	Not Available	Available	0	0	0	0	0	0	0	0	0	0	0	0	0	0	0	0	0	Dabeer	Al Qasba
Available	Available	Not Available	Not Available	Available	0	0	0	0	0	0	0	0	0	0	0	0	0	0	0	0	0	Al Hanbakah	Al Qasba
Available	Available	Not Available	Not Available	Available	0	0	0	0	0	0	0	0	0	0	0	0	0	0	0	0	0	Ar-Rateel	Al Qasba
Not Available	Not Available	Not Available	Not Available	Not Available	0	0	0	0	0	0	0	0	0	0	0	0	0	0	0	0	0	Al Manakei	Al Qasba
Available	Available	Not Available	Not Available	Available	0	0	0	0	0	0	0	0	0	0	0	0	0	0	0	0	0	Al Dahla	Al Qasba
Available	Available	Not Available	Not Available	Not Available	0	0	0	0	0	0	0	0	0	0	0	0	0	0	0	0	0	Qamaran	Al Qasba
Available	Available	Not Available	Not Available	Available	0	0	0	0	0	0	0	0	0	0	0	0	0	0	0	0	0	Muateq Al Asm	Al Qasba
Available	Available	Not Available	Not Available	Available	0	0	0	0	0	0	0	0	0	0	0	0	0	0	0	0	0	Al Ozon and Al Waqei	Al Qasba
Available	Available	Not Available	Not Available	Available	0	0	0	0	0	0	0	0	0	0	0	0	0	0	0	0	0	Zuber Hamyah	Al Qasba

## Public services at the populated area level

## Number of Agricultural, Social, Administrative and Public Services and Banking Finance 2-2

Cities and villages where public services are available (available or not)					General, financial and banking services					Social and development services								Agricultural services			Populated area	Emirate or governorate or municipality	
Internet network	Cell phone	Telephone network	Water network	Electricity	Commercial bank	Postman	Post office	Travel agency	Public library	Civil defence	Cooperative association	Cooperative association	Development committee	Development centre	Social security	Notary branch	Notary	Court	Agricultural fund	Agricultural branch			Agricultural directorate
Available	Available	Not Available	Not Available	Not Available	0	0	0	0	0	0	0	0	0	0	0	0	0	0	0	0	0	Al Jumaymah	Al Qasba
Available	Available	Not Available	Not Available	Not Available	0	0	0	0	0	0	0	0	0	0	0	0	0	0	0	0	0	Gharbye Al Ateef	Al Qasba
Available	Available	Not Available	Not Available	Not Available	0	0	0	0	0	0	0	0	0	0	0	0	0	0	0	0	0	Al Kouab	Al Qasba
Available	Available	Not Available	Not Available	Available	0	0	0	0	0	0	0	0	0	0	0	0	0	0	0	0	0	Ar-Radfayn	Al Qasba
Available	Available	Not Available	Not Available	Available	0	0	0	0	0	0	0	0	0	0	0	0	0	0	0	0	0	Zuber Al Affar	Al Qasba
Available	Available	Not Available	Not Available	Available	0	0	0	0	0	0	0	0	0	0	0	0	0	0	0	0	0	Maamal Safei	Al Qasba
Available	Available	Not Available	Not Available	Available	0	0	0	0	0	0	0	0	0	0	0	0	0	0	0	0	0	Al Khayei	Al Qasba
Available	Available	Not Available	Not Available	Available	0	0	0	0	0	0	0	0	0	0	0	0	0	0	0	0	0	Ash-Shuaba	Al Qasba
Available	Available	Not Available	Not Available	Available	0	0	0	0	0	0	0	0	0	0	0	0	0	0	0	0	0	Dagher Al Melaha	Al Qasba
Available	Available	Not Available	Not Available	Available	0	0	0	0	0	0	0	0	0	0	0	0	0	0	0	0	0	Qaem Ahmadeni	Al Qasba
Available	Available	Not Available	Not Available	Available	0	0	0	0	0	0	0	0	0	0	0	0	0	0	0	0	0	Al Humayraa	Humayraa
Available	Available	Not Available	Not Available	Available	0	0	0	0	0	0	0	0	0	0	0	0	0	0	0	0	0	Qarn Om Khangaf	Humayraa
Available	Available	Not Available	Not Available	Available	0	0	0	0	0	0	0	0	0	0	0	0	0	0	0	0	0	Ar-Raaq	Humayraa
Available	Available	Not Available	Not Available	Available	0	0	0	0	0	0	0	0	0	0	0	0	0	0	0	0	0	Al Oshwa Al	Humayraa
Available	Available	Not Available	Not Available	Available	0	0	0	0	0	0	0	0	0	0	0	0	0	0	0	0	0	Al Nubyaa Al	Humayraa
Available	Available	Not Available	Not Available	Available	0	0	0	0	0	0	0	0	0	0	0	0	0	0	0	0	0	Al Haraqah	Humayraa
Available	Available	Not Available	Not Available	Available	0	0	0	0	0	0	0	0	0	0	0	0	0	0	0	0	0	Al Hunayah	Humayraa
Available	Available	Not Available	Not Available	Available	0	0	0	0	0	0	0	0	0	0	0	0	0	0	0	0	0	As-Samrah	Humayraa

## Public services at the populated area level

## Number of Agricultural, Social, Administrative and Public Services and Banking Finance 2-2

Cities and villages where public services are available (available or not)					General, financial and banking services					Social and development services								Agricultural services			Populated area	Emirate or governorate or municipality	
Internet network	Cell phone	Telephone network	Water network	Electricity	Commercial bank	Postman	Post office	Travel agency	Public library	Civil defence	Cooperative association	Cooperative association	Development committee	Development centre	Social security	Notary branch	Notary	Court	Agricultural fund	Agricultural branch			Agricultural directorate
Available	Available	Not Available	Not Available	Available	0	0	0	0	0	0	0	0	0	0	0	0	0	0	0	0	0	Al Haqu Al Aala	Humayraa
Available	Available	Not Available	Not Available	Available	0	0	0	0	0	0	0	0	0	0	0	0	0	0	0	0	0	Al Qunbelah	Humayraa
Available	Available	Not Available	Not Available	Available	0	0	0	0	0	0	0	0	0	0	0	0	0	0	0	0	0	Al Muaqar	Humayraa
Available	Available	Not Available	Not Available	Available	0	0	0	0	0	0	0	0	0	0	0	0	0	0	0	0	0	Al Oshwa	Humayraa
Available	Available	Not Available	Not Available	Available	0	0	0	0	0	0	0	0	0	0	0	0	0	0	0	0	0	Al Nubyaa Ash-	Humayraa
Available	Available	Not Available	Not Available	Available	0	0	0	0	0	0	0	0	0	0	0	0	0	0	0	0	0	Khalef As-Sayabah	Humayraa
Available	Available	Not Available	Not Available	Available	0	0	0	0	0	0	0	0	0	0	0	0	0	0	0	0	0	Maaramah	Humayraa
Available	Available	Not Available	Not Available	Available	0	0	0	0	0	0	0	0	0	0	0	0	0	0	0	0	0	Thawat Ar-Rejelayn	Humayraa
Available	Available	Not Available	Not Available	Available	0	0	0	0	0	0	0	0	0	0	0	0	0	0	0	0	0	Al Mazheter	Humayraa
Available	Available	Not Available	Not Available	Available	0	0	0	0	0	0	0	0	0	0	0	0	0	0	0	0	0	Ash-Shara	Humayraa
Available	Available	Not Available	Not Available	Available	0	0	0	0	0	0	0	0	0	0	0	0	0	0	0	0	0	Al Hayf	Humayraa
Available	Available	Not Available	Not Available	Available	0	0	0	0	0	0	0	0	0	0	0	0	0	0	0	0	0	Ash-Sharqi	Humayraa
Available	Available	Not Available	Not Available	Available	0	0	0	0	0	0	0	0	0	0	0	0	0	0	0	0	0	Al Qabeel	Humayraa
Available	Available	Not Available	Not Available	Available	0	0	0	0	0	0	0	0	0	0	0	0	0	0	0	0	0	Ar-Rad	Humayraa
Available	Available	Not Available	Not Available	Available	0	0	0	0	0	0	0	0	0	0	0	0	0	0	0	0	0	Alghaidaniah	Humayraa
Available	Available	Not Available	Not Available	Available	0	0	0	0	0	0	0	0	0	0	0	0	0	0	0	0	0	Al Ghatyan	Humayraa
Available	Available	Not Available	Not Available	Available	0	0	0	0	0	0	0	0	0	0	0	0	0	0	0	0	0	Radhet Hawtan	Humayraa
Available	Available	Not Available	Not Available	Available	0	0	0	0	0	0	0	0	0	0	0	0	0	0	0	0	0	Al Hanabah	Humayraa

## Public services at the populated area level

## Number of Agricultural, Social, Administrative and Public Services and Banking Finance 2-2

Cities and villages where public services are available (available or not)					General, financial and banking services					Social and development services								Agricultural services			Populated area	Emirate or governorate or municipality		
Internet network	Cell phone	Telephone network	Water network	Electricity	Commercial bank	Postman	Post office	Travel agency	Public library	Civil defence	Cooperative association	Cooperative association	Development committee	Development centre	Social security	Notary branch	Notary	Court	Agricultural fund	Agricultural branch			Agricultural directorate	
Available	Available	Not Available	Not Available	Available	0	0	0	0	0	0	0	0	0	0	0	0	0	0	0	0	0	0	Qaem Al Muatan	Humayraa
Available	Available	Not Available	Not Available	Available	0	0	0	0	0	0	0	0	0	0	0	0	0	0	0	0	0	0	Raeyet Al Beshamah	Humayraa
Available	Available	Not Available	Not Available	Available	0	0	0	0	0	0	0	0	0	0	0	0	0	0	0	0	0	0	Khalefet Al Barq	Humayraa
Available	Available	Not Available	Available	Available	0	0	0	0	0	0	0	0	0	0	0	0	0	0	0	0	0	0	Ash-Shurayfat	Humayraa
Available	Available	Not Available	Not Available	Available	0	0	0	0	0	0	0	0	0	0	0	0	0	0	0	0	0	0	Ad-Dahar	Humayraa
Available	Available	Available	Available	Available	0	0	0	0	0	0	0	0	0	0	0	0	0	0	0	0	0	0	Ad-Daqiyqah	Humayraa
Available	Available	Available	Not Available	Available	0	0	0	0	0	0	0	0	0	0	0	0	0	0	0	0	0	0	Al Sayabah	Humayraa
Available	Available	Not Available	Not Available	Available	0	0	0	0	0	0	0	0	0	0	0	0	0	0	0	0	0	0	Hayal	Humayraa
Available	Available	Not Available	Not Available	Available	0	0	0	0	0	0	0	0	0	0	0	0	0	0	0	0	0	0	Kursi Al Dayer	Humayraa
Available	Available	Not Available	Not Available	Available	0	0	0	0	0	0	0	0	0	0	0	0	0	0	0	0	0	0	Al Mughayrat	Humayraa
Available	Available	Available	Not Available	Available	0	0	0	0	0	0	0	0	0	0	0	0	0	0	0	0	0	0	Awjabah	Humayraa
Available	Available	Not Available	Not Available	Available	0	0	0	0	0	0	0	0	0	0	0	0	0	0	0	0	0	0	Al-Khurma	Humayraa
Available	Available	Available	Available	Not Available	0	0	0	0	0	0	0	0	0	0	0	0	0	0	0	0	0	0	Al Jawa	Humayraa
Available	Available	Not Available	Not Available	Available	0	0	0	0	0	0	0	0	0	0	0	0	0	0	0	0	0	0	Al Quraah	Humayraa
Available	Available	Available	Available	Available	2	0	1	5	0	1	1	0	1	0	1	0	1	1	0	0	0	0	Ad-Darb	Ad Darb
Available	Available	Available	Available	Available	0	0	0	0	0	0	0	0	0	0	0	0	0	0	0	0	0	0	Muthalath Ad-Darb	Ad Darb
Available	Available	Available	Available	Available	0	0	0	0	0	0	0	0	0	0	0	0	0	0	0	0	0	0	Al Qadab	Ad Darb
Available	Available	Available	Available	Available	0	0	0	0	0	0	0	0	0	0	0	0	0	0	0	0	0	0	Al Horuf	Ad Darb

## Public services at the populated area level

## Number of Agricultural, Social, Administrative and Public Services and Banking Finance 2-2

Cities and villages where public services are available (available or not)					General, financial and banking services					Social and development services									Agricultural services			Populated area	Emirate or governorate or municipality
Internet network	Cell phone	Telephone network	Water network	Electricity	Commercial bank	Postman	Post office	Travel agency	Public library	Civil defence	Cooperative association	Cooperative association	Development committee	Development centre	Social security	Notary branch	Notary	Court	Agricultural fund	Agricultural branch	Agricultural directorate		
Available	Available	Available	Available	Available	0	0	0	0	0	0	0	0	0	0	0	0	0	0	0	0	0	Ramlan Ad-Darb	Ad Darb
Available	Not Available	Available	Available	Available	0	0	0	0	0	0	0	0	0	0	0	0	0	0	0	0	0	Al Huwaya	Ad Darb
Available	Available	Available	Available	Available	0	0	0	0	0	0	0	0	0	0	0	0	0	0	0	0	0	Samrah Al Jad	Ad Darb
Available	Available	Available	Available	Available	0	0	0	0	0	0	0	0	0	0	0	0	0	0	0	0	0	Om Al Hanashan	Ad Darb
Available	Available	Available	Available	Available	0	0	0	0	0	0	0	0	0	0	0	0	0	0	0	0	0	Al Ghoreif	Ad Darb
Available	Available	Available	Available	Available	0	0	0	0	0	0	0	0	0	0	0	0	0	0	0	0	0	Hayjat Ramlan	Ad Darb
Available	Available	Available	Available	Available	0	0	0	0	0	0	0	0	0	0	0	0	0	0	0	0	0	Al Kadarah	Ad Darb
Available	Available	Available	Available	Available	0	0	0	0	0	0	0	0	0	0	0	0	0	0	0	0	0	Al Qawmah	Ad Darb
Available	Available	Available	Available	Available	0	0	0	0	0	0	0	0	0	0	0	0	0	0	0	0	0	Juhr	Ad Darb
Available	Available	Available	Available	Available	0	0	0	0	0	0	0	0	0	0	0	0	0	0	0	0	0	Qarar	Ad Darb
Available	Available	Available	Available	Available	0	0	0	0	0	0	0	0	0	0	0	0	0	0	0	0	0	Al Qaem Al Aala	Ad Darb
Available	Available	Available	Available	Available	0	0	0	0	0	0	0	0	0	0	0	0	0	0	0	0	0	Al Qaem Al Asfal	Ad Darb
Available	Available	Available	Available	Available	0	0	0	0	0	0	0	0	0	0	0	0	0	0	0	0	0	Bahra	Ad Darb
Available	Available	Available	Available	Available	0	0	0	0	0	0	0	0	0	0	0	0	0	0	0	0	0	Al-Harjah	Ad Darb
Available	Available	Available	Available	Available	0	0	0	0	0	0	0	0	0	0	0	0	0	0	0	0	0	Taif	Ad Darb
Available	Available	Available	Available	Available	0	0	0	0	0	0	0	0	0	0	0	0	0	0	0	0	0	Abu AlSadad	Ad Darb
Available	Available	Available	Available	Available	0	0	0	0	0	0	0	0	0	0	0	0	0	0	0	0	0	Qaem Nakhab	Ad Darb
Available	Available	Available	Available	Available	0	0	0	0	0	0	0	0	0	0	0	0	0	0	0	0	0	Hay Al Masamer/Hay	Ad Darb



## Public services at the populated area level

## Number of Agricultural, Social, Administrative and Public Services and Banking Finance 2-2

Cities and villages where public services are available (available or not)					General, financial and banking services					Social and development services								Agricultural services			Populated area	Emirate or governorate or municipality	
Internet network	Cell phone	Telephone network	Water network	Electricity	Commercial bank	Postman	Post office	Travel agency	Public library	Civil defence	Cooperative association	Cooperative association	Development committee	Development centre	Social security	Notary branch	Notary	Court	Agricultural fund	Agricultural branch			Agricultural directorate
Available	Available	Not Available	Not Available	Available	0	0	0	0	0	0	0	0	0	0	0	0	0	0	0	0	0	Az-Zubarah	Ad Darb
Available	Available	Available	Available	Available	0	0	0	0	0	0	0	0	0	0	0	0	0	0	0	0	0	Abo Thawr	Ad Darb
Available	Available	Available	Available	Available	0	0	0	0	0	0	0	0	0	0	0	0	0	0	0	0	0	Al Muderri	Ad Darb
Not Available	Available	Not Available	Not Available	Available	0	0	0	0	0	0	0	0	0	0	0	0	0	0	0	0	0	Om Al Karsh	Ad Darb
Not Available	Available	Not Available	Not Available	Available	0	0	0	0	0	0	0	0	0	0	0	0	0	0	0	0	0	Fash Al Barakah	Ad Darb
Not Available	Available	Not Available	Not Available	Available	0	0	0	0	0	0	0	0	0	0	0	0	0	0	0	0	0	Abo Yahya	Ad Darb
Available	Available	Not Available	Not Available	Available	0	0	0	0	0	0	0	0	0	0	0	0	0	0	0	0	0	Reem	Reem
Not Available	Available	Not Available	Not Available	Available	0	0	0	0	0	0	0	0	0	0	0	0	0	0	0	0	0	Kadum	Reem
Not Available	Available	Not Available	Not Available	Available	0	0	0	0	0	0	0	0	0	0	0	0	0	0	0	0	0	Araj Hanshah	Reem
Not Available	Available	Not Available	Not Available	Available	0	0	0	0	0	0	0	0	0	0	0	0	0	0	0	0	0	Abo Al Taneem	Reem
Not Available	Available	Not Available	Not Available	Available	0	0	0	0	0	0	0	0	0	0	0	0	0	0	0	0	0	Reqat Ash-Shyukh	Reem
Not Available	Available	Not Available	Not Available	Available	0	0	0	0	0	0	0	0	0	0	0	0	0	0	0	0	0	Abo Al Huwar	Reem
Not Available	Available	Not Available	Not Available	Available	0	0	0	0	0	0	0	0	0	0	0	0	0	0	0	0	0	As-Sablah	Reem
Not Available	Available	Not Available	Not Available	Available	0	0	0	0	0	0	0	0	0	0	0	0	0	0	0	0	0	Shat Al Qudab	Reem
Not Available	Available	Not Available	Not Available	Available	0	0	0	0	0	0	0	0	0	0	0	0	0	0	0	0	0	Al Araq	Reem
Not Available	Available	Not Available	Not Available	Available	0	0	0	0	0	0	0	0	0	0	0	0	0	0	0	0	0	Al Mafreq	Reem
Not Available	Available	Not Available	Not Available	Available	0	0	0	0	0	0	0	0	0	0	0	0	0	0	0	0	0	Ar-Rahwah	Reem
Not Available	Available	Not Available	Not Available	Available	0	0	0	0	0	0	0	0	0	0	0	0	0	0	0	0	0	Al Bakhen	Reem

## Public services at the populated area level

## Number of Agricultural, Social, Administrative and Public Services and Banking Finance 2-2

Cities and villages where public services are available (available or not)					General, financial and banking services					Social and development services								Agricultural services			Populated area	Emirate or governorate or municipality	
Internet network	Cell phone	Telephone network	Water network	Electricity	Commercial bank	Postman	Post office	Travel agency	Public library	Civil defence	Cooperative association	Cooperative association	Development committee	Development centre	Social security	Notary branch	Notary	Court	Agricultural fund	Agricultural branch			Agricultural directorate
Not Available	Not Available	Not Available	Not Available	Available	0	0	0	0	0	0	0	0	0	0	0	0	0	0	0	0	0	Jandalah	Reem
Not Available	Available	Not Available	Not Available	Available	0	0	0	0	0	0	0	0	0	0	0	0	0	0	0	0	0	Ad-Dumu	Reem
Not Available	Available	Not Available	Not Available	Available	0	0	0	0	0	0	0	0	0	0	0	0	0	0	0	0	0	Magalel	Reem
Not Available	Available	Not Available	Not Available	Available	0	0	0	0	0	0	0	0	0	0	0	0	0	0	0	0	0	Al Hamah	Reem
Not Available	Available	Not Available	Not Available	Available	0	0	0	0	0	0	0	0	0	0	0	0	0	0	0	0	0	Maqar	Reem
Not Available	Available	Not Available	Not Available	Available	0	0	0	0	0	0	0	0	0	0	0	0	0	0	0	0	0	Al Majalel	Reem
Available	Available	Available	Available	Available	1	0	1	0	0	1	1	0	1	0	0	0	0	1	0	1	0	Al Shaqiq	Al Shaqiq
Available	Available	Not Available	Not Available	Available	0	0	0	0	0	0	0	0	0	0	0	0	0	0	0	0	0	Al Murabi	Al Shaqiq
Available	Available	Available	Available	Available	0	0	0	0	0	0	0	0	0	0	0	0	0	0	0	0	0	As-Sahel	Al Shaqiq
Available	Available	Available	Available	Available	0	0	0	0	0	0	0	0	0	0	0	0	0	0	0	0	0	Al Menea	Al Shaqiq
Available	Available	Available	Available	Available	0	0	0	0	0	0	0	0	0	0	0	0	0	0	0	0	0	As-Saqaan	Al Shaqiq
Available	Available	Available	Available	Available	0	0	0	0	0	0	0	0	0	0	0	0	0	0	0	0	0	Hulat bin Hayjan	Al Shaqiq
Available	Available	Available	Available	Available	0	0	0	0	0	0	0	0	0	0	0	0	0	0	0	0	0	As-Sawani	Al Shaqiq
Available	Available	Available	Available	Available	0	0	0	0	0	0	0	0	0	0	0	0	0	0	0	0	0	Al Husam	Al Shaqiq
Available	Available	Available	Available	Available	0	0	0	0	0	0	0	0	0	0	0	0	0	0	0	0	0	Al Qaa	Al Shaqiq
Available	Available	Available	Available	Available	0	0	0	0	0	0	0	0	0	0	0	0	0	0	0	0	0	Al Sunaydali	Al Shaqiq
Available	Available	Available	Available	Available	0	0	0	0	0	0	0	0	0	0	0	0	0	0	0	0	0	Al Masmur	Al Shaqiq
Available	Available	Available	Available	Available	0	0	0	0	0	0	0	0	0	0	0	0	0	0	0	0	0	Ajebi	Al Shaqiq

## Public services at the populated area level

## Number of Agricultural, Social, Administrative and Public Services and Banking Finance 2-2

Cities and villages where public services are available (available or not)					General, financial and banking services					Social and development services								Agricultural services			Populated area	Emirate or governorate or municipality	
Internet network	Cell phone	Telephone network	Water network	Electricity	Commercial bank	Postman	Post office	Travel agency	Public library	Civil defence	Cooperative association	Cooperative association	Development committee	Development centre	Social security	Notary branch	Notary	Court	Agricultural fund	Agricultural branch			Agricultural directorate
Available	Available	Available	Available	Available	0	0	0	0	0	0	0	0	0	0	0	0	0	0	0	0	0	Ad-Damlaj	Al Shaqiq
Available	Available	Available	Available	Available	0	0	0	0	0	0	0	0	0	0	0	0	0	0	0	0	0	Al Mahraq	Al Shaqiq
Available	Available	Available	Available	Available	0	0	0	0	0	0	0	0	0	0	0	0	0	0	0	0	0	Az-Zubarah	Al Shaqiq
Available	Available	Not Available	Not Available	Available	0	0	0	0	0	0	0	0	0	0	0	0	0	0	0	0	0	Khabath bin Jubran	Al Shaqiq
Available	Available	Not Available	Not Available	Available	0	0	0	0	0	0	0	0	0	0	0	0	0	0	0	0	0	Ad-Dush	Al Shaqiq
Available	Available	Available	Available	Available	0	0	0	0	0	0	0	0	0	0	0	0	0	0	0	0	0	Al Hagnabah	Al Shaqiq
Available	Available	Available	Available	Available	0	0	0	0	0	0	0	0	0	0	0	0	0	0	0	0	0	Ash-Shauf	Al Shaqiq
Available	Available	Available	Available	Available	0	0	0	0	0	0	0	0	0	0	0	0	0	0	0	0	0	Khalaj	Al Shaqiq
Available	Available	Available	Available	Available	0	0	0	0	0	0	0	0	0	0	0	0	0	0	0	0	0	Al Rajhiyyah	Al Shaqiq
Available	Available	Not Available	Not Available	Available	0	0	0	0	0	0	0	0	0	0	0	0	0	0	0	0	0	Mastoura	Al Shaqiq
Available	Available	Available	Available	Available	0	0	0	0	0	0	0	0	0	0	0	0	0	0	0	0	0	Al Kanah	Al Shaqiq
Not Available	Available	Available	Available	Available	0	0	0	0	0	0	0	0	0	0	0	0	0	0	0	0	0	At-Tahlyah	Al Shaqiq
Available	Available	Available	Available	Available	0	0	0	0	0	0	0	0	0	0	0	0	0	0	0	0	0	Al Khabat	Al Shaqiq
Available	Available	Available	Not Available	Available	0	0	0	0	0	0	0	0	0	0	0	0	0	0	0	0	0	Shaaf Al Matamyah	Al Shaqiq
Not Available	Not Available	Not Available	Not Available	Available	0	0	0	0	0	0	0	0	0	0	0	0	0	0	0	0	0	Ar-Rusawah	Al Shaqiq
Available	Not Available	Available	Available	Available	0	0	0	0	0	0	0	0	0	0	0	0	0	0	0	0	0	Atoud	Atoud
Available	Available	Available	Available	Available	0	0	0	0	0	0	0	0	0	0	0	0	0	0	0	0	0	Qaa Madi	Atoud
Not Available	Available	Not Available	Not Available	Available	0	0	0	0	0	0	0	0	0	0	0	0	0	0	0	0	0	Zahwan	Atoud

## Public services at the populated area level

## Number of Agricultural, Social, Administrative and Public Services and Banking Finance 2-2

Cities and villages where public services are available (available or not)					General, financial and banking services					Social and development services								Agricultural services			Populated area	Emirate or governorate or municipality		
Internet network	Cell phone	Telephone network	Water network	Electricity	Commercial bank	Postman	Post office	Travel agency	Public library	Civil defence	Cooperative association	Cooperative association	Development committee	Development centre	Social security	Notary branch	Notary	Court	Agricultural fund	Agricultural branch			Agricultural directorate	
Not Available	Available	Not Available	Not Available	Available	0	0	0	0	0	0	0	0	0	0	0	0	0	0	0	0	0	0	Manshabah	Atoud
Not Available	Available	Not Available	Not Available	Available	0	0	0	0	0	0	0	0	0	0	0	0	0	0	0	0	0	0	Al Araq	Atoud
Not Available	Available	Not Available	Not Available	Available	0	0	0	0	0	0	0	0	0	0	0	0	0	0	0	0	0	0	As-Sumayrat	Atoud
Not Available	Available	Not Available	Not Available	Available	0	0	0	0	0	0	0	0	0	0	0	0	0	0	0	0	0	0	Jar Abo Al Ashr	Atoud
Not Available	Available	Not Available	Not Available	Available	0	0	0	0	0	0	0	0	0	0	0	0	0	0	0	0	0	0	Samarah (and its	Samra
Available	Available	Available	Available	Available	0	0	0	0	0	0	1	0	1	0	0	0	1	0	0	0	0	0	Al Mubarakah	At Tuwal
Available	Available	Available	Available	Available	0	0	0	0	0	0	0	0	0	0	0	0	0	0	0	0	0	0	Al Afiyah	At Tuwal
Available	Available	Available	Available	Available	0	0	0	0	0	0	0	0	0	0	0	0	0	0	0	0	0	0	Al Qarn	At Tuwal
Available	Available	Available	Available	Available	0	0	0	0	0	0	0	0	0	0	0	0	0	0	0	0	0	0	Al Akarah	At Tuwal
Available	Available	Available	Available	Available	0	0	0	0	0	0	0	0	0	0	0	0	0	0	0	0	0	0	An-Nujamyah	At Tuwal
Available	Available	Available	Available	Available	1	0	1	0	0	1	0	0	0	0	0	0	1	1	0	1	0	0	Al Tewal	At Tuwal
Available	Available	Available	Available	Available	0	0	0	0	0	0	0	0	0	0	0	0	0	0	0	0	0	0	Ash-Shamhanyah Al	At Tuwal
Available	Available	Available	Available	Available	0	0	0	0	0	0	0	0	0	0	0	0	0	0	0	0	0	0	Ash-Shamhanyah As-	At Tuwal
Available	Available	Available	Available	Available	0	0	0	0	0	0	0	0	0	0	0	0	0	0	0	0	0	0	Al Mahraqah As-Sufila	At Tuwal
Available	Available	Available	Available	Available	0	0	0	0	0	0	0	0	0	0	0	0	0	0	0	0	0	0	Al MahraqahAl Olya	At Tuwal
Available	Available	Available	Available	Available	0	0	0	0	0	0	0	0	0	0	0	0	0	0	0	0	0	0	Al Khawjarah	At Tuwal
Available	Available	Available	Available	Available	0	0	0	0	0	0	0	0	0	0	0	0	0	0	0	0	0	0	Al Mukanbal	At Tuwal
Available	Available	Available	Available	Available	0	0	0	0	0	0	0	0	0	0	0	0	0	0	0	0	0	0	Ad-Dawha	At Tuwal

## Public services at the populated area level

## Number of Agricultural, Social, Administrative and Public Services and Banking Finance 2-2

Cities and villages where public services are available (available or not)					General, financial and banking services					Social and development services								Agricultural services			Populated area	Emirate or governorate or municipality	
Internet network	Cell phone	Telephone network	Water network	Electricity	Commercial bank	Postman	Post office	Travel agency	Public library	Civil defence	Cooperative association	Cooperative association	Development committee	Development centre	Social security	Notary branch	Notary	Court	Agricultural fund	Agricultural branch			Agricultural directorate
Available	Available	Available	Available	Available	0	0	0	0	0	0	0	0	0	0	0	0	0	0	0	0	0	Al Jyanyah As-Suffla	At Tuwal
Available	Available	Available	Available	Available	0	0	0	0	0	0	0	0	0	0	0	0	0	0	0	0	0	Al Jyanyah Al Olya	At Tuwal
Available	Available	Available	Available	Available	0	0	0	0	0	0	0	0	0	0	0	0	0	0	0	0	0	Al Mujanah	At Tuwal
Available	Available	Available	Available	Available	0	0	0	0	0	0	0	0	0	0	0	0	0	0	0	0	0	Shuab Az-Zaib	At Tuwal
Available	Available	Available	Available	Available	0	0	0	0	0	0	0	0	0	0	0	0	0	0	0	0	0	Galban	At Tuwal
Available	Available	Not Available	Not Available	Available	0	0	0	0	0	0	0	0	0	0	0	0	0	0	0	0	0	Khelfet Abo Al Mad	At Tuwal
Available	Available	Not Available	Not Available	Available	0	0	0	0	0	0	0	0	0	0	0	0	0	0	0	0	0	Al Mabkharah	At Tuwal
Available	Available	Not Available	Not Available	Available	0	0	0	0	0	0	0	0	0	0	0	0	0	0	0	0	0	Abo Al Mad	At Tuwal
Available	Available	Available	Not Available	Available	0	0	1	0	0	1	0	0	0	0	0	0	1	1	0	0	0	Al Musem	Al Mwassam
Available	Available	Not Available	Not Available	Available	0	0	0	0	0	0	0	0	0	0	0	0	0	0	0	0	0	Al Othmanyah farms	Al Mwassam
Available	Available	Not Available	Not Available	Available	0	0	0	0	0	0	0	0	0	0	0	0	0	0	0	0	0	Al Akasheem	Al Mwassam
Available	Available	Not Available	Not Available	Available	0	0	0	0	0	0	0	0	0	0	0	0	0	0	0	0	0	Al Jarezy	Al Mwassam
Available	Available	Not Available	Not Available	Available	0	0	0	0	0	0	0	0	0	0	0	0	0	0	0	0	0	Az-Zarabah	Al Mwassam
Available	Available	Not Available	Not Available	Available	0	0	0	0	0	0	0	0	0	0	0	0	0	0	0	0	0	Al Ghawrah	Al Mwassam
Available	Available	Not Available	Not Available	Available	0	0	0	0	0	0	0	0	0	0	0	0	0	0	0	0	0	Naser Ahmed	Al Mwassam
Available	Available	Not Available	Not Available	Available	0	0	0	0	0	0	0	0	0	0	0	0	0	0	0	0	0	Bani Zaylaa	Al Mwassam
Available	Available	Not Available	Available	Available	0	0	0	0	0	0	0	0	0	0	0	0	0	0	0	0	0	Al Arjeen	Al Mwassam
Available	Available	Not Available	Available	Available	0	0	0	0	0	0	0	0	0	0	0	0	0	0	0	0	0	Al Qanbor	Al Mwassam

## Public services at the populated area level

## Number of Agricultural, Social, Administrative and Public Services and Banking Finance 2-2

Cities and villages where public services are available (available or not)					General, financial and banking services					Social and development services									Agricultural services			Populated area	Emirate or governorate or municipality
Internet network	Cell phone	Telephone network	Water network	Electricity	Commercial bank	Postman	Post office	Travel agency	Public library	Civil defence	Cooperative association	Cooperative association	Development committee	Development centre	Social security	Notary branch	Notary	Court	Agricultural fund	Agricultural branch	Agricultural directorate		
Available	Available	Not Available	Available	Available	0	0	0	0	0	0	0	0	0	0	0	0	0	0	0	0	0	Al Athrarah	Al Mwassam
Available	Available	Not Available	Available	Available	0	0	0	0	0	0	0	0	0	0	0	0	0	0	0	0	0	Al Aswadiyah	Al Mwassam
Available	Available	Not Available	Available	Available	0	0	0	0	0	0	0	0	0	0	0	0	0	0	0	0	0	Al Huthayrah	Al Mwassam
Available	Available	Not Available	Available	Available	0	0	0	0	0	0	0	0	0	0	0	0	0	0	0	0	0	Al Awfa	Al Mwassam
Not Available	Not Available	Not Available	Available	Available	0	0	0	0	0	0	0	0	0	0	0	0	0	0	0	0	0	Ar-Ramadah	Al Mwassam
Available	Available	Not Available	Available	Available	0	0	0	0	0	0	0	0	0	0	0	0	0	0	0	0	0	Al Abdalyah	Al Mwassam
Available	Available	Not Available	Available	Available	0	0	0	0	0	0	0	0	0	0	0	0	0	0	0	0	0	Al Kadami	Al Mwassam
Available	Available	Not Available	Not Available	Available	0	0	0	0	0	0	0	0	0	0	0	0	0	0	0	0	0	Al Mudarbesh	Al Mwassam
Available	Available	Not Available	Not Available	Available	0	0	0	0	0	0	0	0	0	0	0	0	0	0	0	0	0	Kadaf Al Hadbaa	Al Mwassam
Available	Available	Not Available	Not Available	Available	0	0	0	0	0	0	0	0	0	0	0	0	0	0	0	0	0	Al Meslaybah	Al Mwassam
Available	Available	Not Available	Not Available	Available	0	0	0	0	0	0	0	0	0	0	0	0	0	0	0	0	0	Hamad village	Al Mwassam
Available	Available	Not Available	Not Available	Available	0	0	0	0	0	0	0	0	0	0	0	0	0	0	0	0	0	Al Washbah	Al Mwassam
Available	Available	Not Available	Available	Available	0	0	0	0	0	0	0	0	0	0	0	0	0	0	0	0	0	Zamzam	Al Mwassam
Available	Available	Not Available	Available	Available	0	0	0	0	0	0	0	0	0	0	0	0	0	0	0	0	0	Al Uqaylee	Al Mwassam
Available	Available	Not Available	Available	Available	0	0	0	0	0	0	0	0	0	0	0	0	0	0	0	0	0	Al Kharab	Al Mwassam
Available	Available	Not Available	Available	Available	0	0	0	0	0	0	0	0	0	0	0	0	0	0	0	0	0	Junadi	Al Mwassam
Available	Available	Not Available	Available	Available	0	0	0	0	0	0	0	0	0	0	0	0	0	0	0	0	0	As-Sumayli	Al Mwassam
Available	Available	Not Available	Not Available	Available	0	0	0	0	0	0	0	0	0	0	0	0	0	0	0	0	0	Al Qumarah	Al Mwassam

## Public services at the populated area level

## Number of Agricultural, Social, Administrative and Public Services and Banking Finance 2-2

Cities and villages where public services are available (available or not)					General, financial and banking services					Social and development services								Agricultural services			Populated area	Emirate or governorate or municipality	
Internet network	Cell phone	Telephone network	Water network	Electricity	Commercial bank	Postman	Post office	Travel agency	Public library	Civil defence	Cooperative association	Cooperative association	Development committee	Development centre	Social security	Notary branch	Notary	Court	Agricultural fund	Agricultural branch			Agricultural directorate
Available	Available	Not Available	Not Available	Available	0	0	1	0	0	1	1	0	0	0	0	0	1	1	0	0	0	Al Mushref	Harub
Available	Available	Not Available	Not Available	Available	0	0	0	0	0	0	0	0	0	0	0	0	0	0	0	0	0	Al Jawf Al Aala	Harub
Available	Available	Not Available	Not Available	Available	0	0	0	0	0	0	0	0	0	0	0	0	0	0	0	0	0	Al Bazikh	Harub
Available	Available	Not Available	Not Available	Available	0	0	0	0	0	0	0	0	0	0	0	0	0	0	0	0	0	Suhayd	Harub
Available	Available	Not Available	Not Available	Available	0	0	0	0	0	0	0	0	0	0	0	0	0	0	0	0	0	Ar-Ramayd	Harub
Available	Available	Not Available	Not Available	Available	0	0	0	0	0	0	0	0	0	0	0	0	0	0	0	0	0	Al Hayaj	Harub
Available	Available	Not Available	Not Available	Available	0	0	0	0	0	0	0	0	0	0	0	0	0	0	0	0	0	Redan	Harub
Available	Available	Not Available	Not Available	Available	0	0	0	0	0	0	0	0	0	0	0	0	0	0	0	0	0	Al Khaz	Minjed
Available	Available	Not Available	Not Available	Not Available	0	0	0	0	0	0	0	0	0	0	0	0	0	0	0	0	0	Al Fuqarah As-Suffla	Minjed
Available	Available	Not Available	Not Available	Not Available	0	0	0	0	0	0	0	0	0	0	0	0	0	0	0	0	0	Al Kedyah	Minjed
Available	Available	Not Available	Not Available	Available	0	0	0	0	0	0	0	0	0	0	0	0	0	0	0	0	0	As-Serb	Wase'a
Available	Available	Not Available	Not Available	Available	0	0	0	0	0	0	0	0	0	0	0	0	0	0	0	0	0	Jua Shahdan	Wase'a
Available	Available	Not Available	Not Available	Available	0	0	0	0	0	0	0	0	0	0	0	0	0	0	0	0	0	Al Jazaah	Wase'a
Available	Available	Not Available	Not Available	Available	0	0	0	0	0	0	0	0	0	0	0	0	0	0	0	0	0	Al Owdiyah	Wase'a
Available	Available	Not Available	Not Available	Available	0	0	0	0	0	0	0	0	0	0	0	0	0	0	0	0	0	Ash-Shuara	Wadi Razan
Available	Available	Not Available	Not Available	Available	0	0	0	0	0	0	0	0	0	0	0	0	0	0	0	0	0	Ad-Dayaa	Wadi Razan
Available	Available	Not Available	Not Available	Available	0	0	0	0	0	0	0	0	0	0	0	0	0	0	0	0	0	Al Qudayah	Wadi Razan
Available	Available	Not Available	Not Available	Available	0	0	0	0	0	0	0	0	0	0	0	0	0	0	0	0	0	As-Sahua	Wadi Razan

## Public services at the populated area level

## Number of Agricultural, Social, Administrative and Public Services and Banking Finance 2-2

Cities and villages where public services are available (available or not)					General, financial and banking services					Social and development services								Agricultural services			Populated area	Emirate or governorate or municipality	
Internet network	Cell phone	Telephone network	Water network	Electricity	Commercial bank	Postman	Post office	Travel agency	Public library	Civil defence	Cooperative association	Cooperative association	Development committee	Development centre	Social security	Notary branch	Notary	Court	Agricultural fund	Agricultural branch			Agricultural directorate
Available	Available	Not Available	Not Available	Available	0	0	0	0	0	0	0	0	0	0	0	0	0	0	0	0	0	Ausaym	Wadi Razan
Available	Available	Not Available	Not Available	Available	0	0	0	0	0	0	0	0	0	0	0	0	0	0	0	0	0	Rahban	Wadi Razan
Available	Available	Not Available	Not Available	Available	0	0	0	0	0	0	0	0	0	0	0	0	0	0	0	0	0	Al Karrus	Wadi Razan
Not Available	Available	Not Available	Not Available	Available	0	0	0	0	0	0	0	0	0	0	0	0	0	0	0	0	0	Marus	Wadi Razan
Available	Available	Not Available	Not Available	Available	0	0	0	0	0	0	0	0	0	0	0	0	0	0	0	0	0	Om Al Aql	Wadi Razan
Not Available	Available	Not Available	Not Available	Available	0	0	0	0	0	0	0	0	0	0	0	0	0	0	0	0	0	Al Jaween	Gabal Al Juwayn
Available	Available	Not Available	Not Available	Available	0	0	0	0	0	0	0	0	0	0	0	0	0	0	0	0	0	Hajn	Hajn
Available	Available	Available	Not Available	Available	0	0	1	0	0	1	1	0	1	0	0	0	1	1	1	0	0	Ned At-Talei	Fayfa
Available	Available	Not Available	Not Available	Available	0	0	0	0	0	0	0	0	0	0	0	0	0	0	0	0	0	Al Matlaah	Fayfa
Available	Available	Not Available	Not Available	Available	0	0	0	0	0	0	0	0	0	0	0	0	0	0	0	0	0	Haydan	Fayfa
Available	Available	Not Available	Not Available	Available	0	0	0	0	0	0	0	0	0	0	0	0	0	0	0	0	0	Al Makhsham wa	Fayfa
Available	Available	Not Available	Not Available	Available	0	0	0	0	0	0	0	0	0	0	0	0	0	0	0	0	0	Ned Abar	Fayfa
Available	Available	Not Available	Not Available	Available	0	0	0	0	0	0	0	0	0	0	0	0	0	0	0	0	0	Al Kashmah	Fayfa
Available	Available	Not Available	Not Available	Available	0	0	0	0	0	0	0	0	0	0	0	0	0	0	0	0	0	Alquzaah Althawbei	Fayfa
Available	Available	Not Available	Not Available	Available	0	0	0	0	0	0	0	0	0	0	0	0	0	0	0	0	0	Ar-Raan	Fayfa
Available	Available	Not Available	Not Available	Available	0	0	0	0	0	0	0	0	0	0	0	0	0	0	0	0	0	Al Aawas	Fayfa
Available	Available	Not Available	Not Available	Available	0	0	0	0	0	0	0	0	0	0	0	0	0	0	0	0	0	Al Marma and	Fayfa
Available	Available	Not Available	Not Available	Available	0	0	0	0	0	0	0	0	0	0	0	0	0	0	0	0	0	Buqaat Al Elaj	Fayfa



## Public services at the populated area level

## Number of Agricultural, Social, Administrative and Public Services and Banking Finance 2-2

Cities and villages where public services are available (available or not)					General, financial and banking services					Social and development services								Agricultural services			Populated area	Emirate or governorate or municipality	
Internet network	Cell phone	Telephone network	Water network	Electricity	Commercial bank	Postman	Post office	Travel agency	Public library	Civil defence	Cooperative association	Cooperative association	Development committee	Development centre	Social security	Notary branch	Notary	Court	Agricultural fund	Agricultural branch			Agricultural directorate
Available	Available	Not Available	Not Available	Available	0	0	0	0	0	0	0	0	0	0	0	0	0	0	0	0	0	As-Samadah	Fayfa
Available	Available	Not Available	Not Available	Available	0	0	0	0	0	0	0	0	0	0	0	0	0	0	0	0	0	Al Mushref Al Abdeli	Fayfa
Available	Available	Not Available	Not Available	Available	0	0	0	0	0	0	0	0	0	0	0	0	0	0	0	0	0	Faheej	Fayfa
Available	Available	Not Available	Not Available	Available	0	0	0	0	0	0	0	0	0	0	0	0	0	0	0	0	0	Almunhem wa Az-Zur	Fayfa
Available	Available	Not Available	Not Available	Available	0	0	0	0	0	0	0	0	0	0	0	0	0	0	0	0	0	Allahab wa Zam	Fayfa
Available	Available	Not Available	Not Available	Available	0	0	0	0	0	0	0	0	0	0	0	0	0	0	0	0	0	Al Maqbei	Fayfa
Available	Available	Not Available	Not Available	Available	0	0	0	0	0	0	0	0	0	0	0	0	0	0	0	0	0	Allathah Alabdeli and	Fayfa
Available	Available	Not Available	Not Available	Available	0	0	0	0	0	0	0	0	0	0	0	0	0	0	0	0	0	Ash-Shabab Alabdeli	Fayfa
Available	Available	Not Available	Not Available	Available	0	0	0	0	0	0	0	0	0	0	0	0	0	0	0	0	0	Al Ghumur	Fayfa
Available	Available	Not Available	Not Available	Available	0	0	0	0	0	0	0	0	0	0	0	0	0	0	0	0	0	Al Marsadah	Fayfa
Available	Available	Not Available	Not Available	Available	0	0	0	0	0	0	0	0	0	0	0	0	0	0	0	0	0	Al Mughashi	Fayfa
Available	Available	Not Available	Not Available	Available	0	0	0	0	0	0	0	0	0	0	0	0	0	0	0	0	0	Zeraa Manafah	Fayfa
Available	Available	Not Available	Not Available	Available	0	0	0	0	0	0	0	0	0	0	0	0	0	0	0	0	0	Al Asalae	Fayfa
Available	Available	Not Available	Not Available	Available	0	0	0	0	0	0	0	0	0	0	0	0	0	0	0	0	0	Al Salman	Fayfa
Available	Available	Not Available	Not Available	Available	0	0	0	0	0	0	0	0	0	0	0	0	0	0	0	0	0	Buqaa Maruh wa	Fayfa
Available	Available	Not Available	Not Available	Available	0	0	0	0	0	0	0	0	0	0	0	0	0	0	0	0	0	Al Daoud	Fayfa
Available	Available	Not Available	Not Available	Available	0	0	0	0	0	0	0	0	0	0	0	0	0	0	0	0	0	Wadi Zabub	Fayfa
Available	Available	Not Available	Not Available	Available	0	0	0	0	0	0	0	0	0	0	0	0	0	0	0	0	0	Al Rawghah	Fayfa

## Public services at the populated area level

## Number of Agricultural, Social, Administrative and Public Services and Banking Finance 2-2

Cities and villages where public services are available (available or not)					General, financial and banking services					Social and development services								Agricultural services			Populated area	Emirate or governorate or municipality	
Internet network	Cell phone	Telephone network	Water network	Electricity	Commercial bank	Postman	Post office	Travel agency	Public library	Civil defence	Cooperative association	Cooperative association	Development committee	Development centre	Social security	Notary branch	Notary	Court	Agricultural fund	Agricultural branch			Agricultural directorate
Available	Available	Not Available	Not Available	Available	0	0	0	0	0	0	0	0	0	0	0	0	0	0	0	0	0	Al Burqan	Fayfa
Available	Available	Not Available	Not Available	Available	0	0	0	0	0	0	0	0	0	0	0	0	0	0	0	0	0	Al Muqbel	Fayfa
Available	Available	Not Available	Not Available	Available	0	0	0	0	0	0	0	0	0	0	0	0	0	0	0	0	0	Ash-Shadanah	Fayfa
Available	Available	Not Available	Not Available	Available	0	0	0	0	0	0	0	0	0	0	0	0	0	0	0	0	0	Al Mugrem Ad-	Fayfa
Available	Available	Not Available	Not Available	Available	0	0	0	0	0	0	0	0	0	0	0	0	0	0	0	0	0	Al Ajeebah	Fayfa
Available	Available	Not Available	Not Available	Available	0	0	0	0	0	0	0	0	0	0	0	0	0	0	0	0	0	Zeraa Albahr	Fayfa
Available	Available	Not Available	Not Available	Available	0	0	0	0	0	0	0	0	0	0	0	0	0	0	0	0	0	Al Hawi wa Ash-	Fayfa
Available	Available	Not Available	Not Available	Available	0	0	0	0	0	0	0	0	0	0	0	0	0	0	0	0	0	Albathanah	Fayfa
Available	Available	Available	Not Available	Available	0	0	0	0	0	0	0	0	0	0	0	0	0	0	0	0	0	An-Nufayaah	Fayfa
Available	Available	Not Available	Not Available	Available	0	0	0	0	0	0	0	0	0	0	0	0	0	0	0	0	0	Al Waalah	Fayfa
Available	Available	Not Available	Not Available	Available	0	0	0	0	0	0	0	0	0	0	0	0	0	0	0	0	0	Alauzr wa Ned Ad-	Fayfa
Available	Available	Not Available	Not Available	Available	0	0	0	0	0	0	0	0	0	0	0	0	0	0	0	0	0	Aljua Ash-Sharaheli	Fayfa
Not Available	Not Available	Not Available	Not Available	Available	0	0	0	0	0	0	0	0	0	0	0	0	0	0	0	0	0	Shukr wa Hazamran	Fayfa
Available	Available	Not Available	Not Available	Available	0	0	0	0	0	0	0	0	0	0	0	0	0	0	0	0	0	Ned Quaa wa	Fayfa
Available	Available	Not Available	Not Available	Available	0	0	0	0	0	0	0	0	0	0	0	0	0	0	0	0	0	Taghab wa Al	Fayfa
Available	Available	Not Available	Not Available	Available	0	0	1	0	0	0	0	0	0	0	0	0	0	0	0	0	0	Zeraa Aladween	Fayfa
Available	Available	Not Available	Not Available	Available	0	0	0	0	0	0	0	0	0	0	0	0	0	0	0	0	0	Al Ashraaf	Fayfa
Available	Available	Not Available	Not Available	Available	0	0	0	0	0	0	0	0	0	0	0	0	0	0	0	0	0	Ghurah	Fayfa

## Public services at the populated area level

## Number of Agricultural, Social, Administrative and Public Services and Banking Finance 2-2

Cities and villages where public services are available (available or not)					General, financial and banking services					Social and development services									Agricultural services			Populated area	Emirate or governorate or municipality
Internet network	Cell phone	Telephone network	Water network	Electricity	Commercial bank	Postman	Post office	Travel agency	Public library	Civil defence	Cooperative association	Cooperative association	Development committee	Development centre	Social security	Notary branch	Notary	Court	Agricultural fund	Agricultural branch	Agricultural directorate		
Available	Available	Not Available	Not Available	Available	0	0	0	0	0	0	0	0	0	0	0	0	0	0	0	0	0	Alghalah wa Farm of	Fayfa
Available	Available	Not Available	Not Available	Available	0	0	0	0	0	0	0	0	0	0	0	0	0	0	0	0	0	Al Ghumayrah	Fayfa
Available	Available	Not Available	Not Available	Available	0	0	0	0	0	0	0	0	0	0	0	0	0	0	0	0	0	Juah Al Salman	Fayfa
Not Available	Available	Not Available	Not Available	Available	0	0	0	0	0	0	0	0	0	0	0	0	0	0	0	0	0	Suwayqah wa	Fayfa
Available	Available	Not Available	Not Available	Available	0	0	0	0	0	0	0	0	0	0	0	0	0	0	0	0	0	Ned Aqab	Fayfa
Available	Available	Not Available	Not Available	Available	0	0	0	0	0	0	0	0	0	0	0	0	0	0	0	0	0	Ned Al Adi wa	Fayfa
Available	Available	Not Available	Not Available	Available	0	0	0	0	0	0	0	0	0	0	0	0	0	0	0	0	0	Alhulayhel	Fayfa
Available	Available	Not Available	Not Available	Available	0	0	0	0	0	0	0	0	0	0	0	0	0	0	0	0	0	Zari Alweshah	Fayfa
Available	Available	Not Available	Not Available	Available	0	0	0	0	0	0	0	0	0	0	0	0	0	0	0	0	0	Alhusaynah	Fayfa
Available	Available	Not Available	Not Available	Available	0	0	0	0	0	0	0	0	0	0	0	0	0	0	0	0	0	Dahrah Alweshah	Fayfa
Available	Available	Not Available	Not Available	Available	0	0	0	0	0	0	0	0	0	0	0	0	0	0	0	0	0	Wadi Albeir	Fayfa
Available	Available	Not Available	Not Available	Available	0	0	0	0	0	0	0	0	0	0	0	0	0	0	0	0	0	Ned As-Sadrulqead	Fayfa
Available	Available	Not Available	Not Available	Available	0	0	0	0	0	0	0	0	0	0	0	0	0	0	0	0	0	Al Hasan Qasim	Fayfa
Available	Available	Not Available	Not Available	Available	0	0	0	0	0	0	0	0	0	0	0	0	0	0	0	0	0	As-Safa	Fayfa
Available	Available	Not Available	Not Available	Available	0	0	0	0	0	0	0	0	0	0	0	0	0	0	0	0	0	Al Qulaa	Fayfa
Available	Available	Not Available	Not Available	Available	0	0	0	0	0	0	0	0	0	0	0	0	0	0	0	0	0	Al Qasim	Fayfa
Available	Available	Not Available	Not Available	Available	0	0	0	0	0	0	0	0	0	0	0	0	0	0	0	0	0	As-Saryah	Fayfa
Available	Available	Not Available	Not Available	Available	0	0	0	0	0	0	0	0	0	0	0	0	0	0	0	0	0	Almughri	Fayfa

## Public services at the populated area level

## Number of Agricultural, Social, Administrative and Public Services and Banking Finance 2-2

Cities and villages where public services are available (available or not)					General, financial and banking services					Social and development services								Agricultural services			Populated area	Emirate or governorate or municipality	
Internet network	Cell phone	Telephone network	Water network	Electricity	Commercial bank	Postman	Post office	Travel agency	Public library	Civil defence	Cooperative association	Cooperative association	Development committee	Development centre	Social security	Notary branch	Notary	Court	Agricultural fund	Agricultural branch			Agricultural directorate
Available	Available	Not Available	Not Available	Available	0	0	0	0	0	0	0	0	0	0	0	0	0	0	0	0	0	Al Almuqnei	Fayfa
Available	Available	Not Available	Not Available	Available	0	0	0	0	0	0	0	0	0	0	0	0	0	0	0	0	0	Almurawbaghah	Fayfa
Available	Available	Not Available	Not Available	Available	0	0	0	0	0	0	0	0	0	0	0	0	0	0	0	0	0	Al Farsha	Fayfa
Available	Available	Not Available	Not Available	Available	0	0	0	0	0	0	0	0	0	0	0	0	0	0	0	0	0	Almezam and its	Fayfa
Available	Available	Not Available	Not Available	Available	0	0	0	0	0	0	0	0	0	0	0	0	0	0	0	0	0	Buqaa Beir	Fayfa
Available	Available	Not Available	Not Available	Available	0	0	0	0	0	0	0	0	0	0	0	0	0	0	0	0	0	Ad-Datheri	Fayfa
Available	Available	Not Available	Not Available	Available	0	0	0	0	0	0	0	0	0	0	0	0	0	0	0	0	0	Hazer	Fayfa
Available	Available	Not Available	Not Available	Available	0	0	0	0	0	0	0	0	0	0	0	0	0	0	0	0	0	Al Ayyas	Fayfa
Available	Available	Not Available	Not Available	Available	0	0	0	0	0	0	0	0	0	0	0	0	0	0	0	0	0	Zeraa Aleehi Ali	Fayfa
Available	Available	Not Available	Not Available	Available	0	0	0	0	0	0	0	0	0	0	0	0	0	0	0	0	0	Alqadi	Fayfa
Available	Available	Not Available	Not Available	Available	0	0	0	0	0	0	0	0	0	0	0	0	0	0	0	0	0	Merbaa	Fayfa
Available	Available	Not Available	Not Available	Available	0	0	0	0	0	0	0	0	0	0	0	0	0	0	0	0	0	Al Musater	Fayfa
Available	Available	Not Available	Not Available	Available	0	0	0	0	0	0	0	0	0	0	0	0	0	0	0	0	0	Alhudban Buqaa Al	Fayfa
Available	Available	Not Available	Not Available	Available	0	0	0	0	0	0	0	0	0	0	0	0	0	0	0	0	0	Al Munawer wa Al	Fayfa
Available	Available	Not Available	Not Available	Available	0	0	0	0	0	0	0	0	0	0	0	0	0	0	0	0	0	Alhasharah	Fayfa
Available	Available	Not Available	Not Available	Available	0	0	0	0	0	0	0	0	0	0	0	0	0	0	0	0	0	Alhawra	Fayfa
Available	Available	Not Available	Not Available	Available	0	0	0	0	0	0	0	0	0	0	0	0	0	0	0	0	0	Almaghroof	Fayfa
Available	Available	Not Available	Not Available	Available	0	0	0	0	0	0	0	0	0	0	0	0	0	0	0	0	0	Kherqah	Fayfa

## Public services at the populated area level

## Number of Agricultural, Social, Administrative and Public Services and Banking Finance 2-2

Cities and villages where public services are available (available or not)					General, financial and banking services					Social and development services								Agricultural services			Populated area	Emirate or governorate or municipality	
Internet network	Cell phone	Telephone network	Water network	Electricity	Commercial bank	Postman	Post office	Travel agency	Public library	Civil defence	Cooperative association	Cooperative association	Development committee	Development centre	Social security	Notary branch	Notary	Court	Agricultural fund	Agricultural branch			Agricultural directorate
Available	Available	Not Available	Not Available	Available	0	0	0	0	0	0	0	0	0	0	0	0	0	0	0	0	0	As-Seleiah	Fayfa
Available	Available	Not Available	Not Available	Available	0	0	0	0	0	0	0	0	0	0	0	0	0	0	0	0	0	Ned Majba	Fayfa
Available	Available	Not Available	Not Available	Available	0	0	0	0	0	0	0	0	0	0	0	0	0	0	0	0	0	Almuaraf	Fayfa
Available	Available	Not Available	Not Available	Available	0	0	0	0	0	0	0	0	0	0	0	0	0	0	0	0	0	Om Atmah	Fayfa
Available	Available	Not Available	Not Available	Available	0	0	0	0	0	0	0	0	0	0	0	0	0	0	0	0	0	Garfaa	Fayfa
Available	Available	Not Available	Not Available	Available	0	0	0	0	0	0	0	0	0	0	0	0	0	0	0	0	0	Al Halalah	Fayfa
Available	Available	Not Available	Not Available	Available	0	0	0	0	0	0	0	0	0	0	0	0	0	0	0	0	0	Alqasabah wa	Fayfa
Available	Available	Not Available	Not Available	Available	0	0	0	0	0	0	0	0	0	0	0	0	0	0	0	0	0	Al Heed	Fayfa
Available	Available	Not Available	Not Available	Available	0	0	0	0	0	0	0	0	0	0	0	0	0	0	0	0	0	Ghaynah Wadi An-	Fayfa
Available	Available	Not Available	Not Available	Available	0	0	0	0	0	0	0	0	0	0	0	0	0	0	0	0	0	Al Sulaiman Jaber	Fayfa
Available	Available	Not Available	Not Available	Available	0	0	0	0	0	0	0	0	0	0	0	0	0	0	0	0	0	Al Marwah	Fayfa
Available	Available	Not Available	Not Available	Available	0	0	0	0	0	0	0	0	0	0	0	0	0	0	0	0	0	Harf Aljaadah	Fayfa
Available	Available	Not Available	Not Available	Available	0	0	0	0	0	0	0	0	0	0	0	0	0	0	0	0	0	Al Hafnah	Fayfa
Available	Available	Not Available	Not Available	Available	0	0	0	0	0	0	0	0	0	0	0	0	0	0	0	0	0	Alhudamah	Fayfa
Available	Available	Not Available	Not Available	Available	0	0	0	0	0	0	0	0	0	0	0	0	0	0	0	0	0	Al Mohamed Sherif	Fayfa
Available	Available	Not Available	Not Available	Available	0	0	0	0	0	0	0	0	0	0	0	0	0	0	0	0	0	As-Sawmalah	Fayfa
Available	Available	Not Available	Not Available	Available	0	0	0	0	0	0	0	0	0	0	0	0	0	0	0	0	0	Alrajeef	Fayfa
Available	Available	Not Available	Not Available	Available	0	0	0	0	0	0	0	0	0	0	0	0	0	0	0	0	0	Ad-Duha Alabdeli	Fayfa

## Public services at the populated area level

## Number of Agricultural, Social, Administrative and Public Services and Banking Finance 2-2

Cities and villages where public services are available (available or not)					General, financial and banking services					Social and development services								Agricultural services			Populated area	Emirate or governorate or municipality	
Internet network	Cell phone	Telephone network	Water network	Electricity	Commercial bank	Postman	Post office	Travel agency	Public library	Civil defence	Cooperative association	Cooperative association	Development committee	Development centre	Social security	Notary branch	Notary	Court	Agricultural fund	Agricultural branch			Agricultural directorate
Available	Available	Not Available	Not Available	Available	0	0	0	0	0	0	0	0	0	0	0	0	0	0	0	0	0	Gabgabah	Fayfa
Available	Available	Not Available	Not Available	Available	0	0	0	0	0	0	0	0	0	0	0	0	0	0	0	0	0	Alkhusaah wa	Fayfa
Available	Available	Not Available	Not Available	Available	0	0	0	0	0	0	0	0	0	0	0	0	0	0	0	0	0	Almubtaghi	Fayfa
Available	Available	Not Available	Not Available	Available	0	0	0	0	0	0	0	0	0	0	0	0	0	0	0	0	0	Ar-Ruqab wa	Fayfa
Available	Available	Not Available	Not Available	Available	0	0	0	0	0	0	0	0	0	0	0	0	0	0	0	0	0	Zawat Alqaa wa	Fayfa
Not Available	Not Available	Not Available	Not Available	Available	0	0	0	0	0	0	0	0	0	0	0	0	0	0	0	0	0	Rudhah Waqei wa At-	Fayfa
Available	Available	Not Available	Not Available	Available	0	0	0	0	0	0	0	0	0	0	0	0	0	0	0	0	0	Shatr Albar	Fayfa
Available	Available	Not Available	Not Available	Available	0	0	0	0	0	0	0	0	0	0	0	0	0	0	0	0	0	Alaurah	Fayfa
Available	Available	Not Available	Not Available	Available	0	0	0	0	0	0	0	0	0	0	0	0	0	0	0	0	0	Alharf	Fayfa
Available	Available	Not Available	Not Available	Available	0	0	0	0	0	0	0	0	0	0	0	0	0	0	0	0	0	Buqaah Alqaryah	Fayfa
Available	Available	Not Available	Not Available	Available	0	0	0	0	0	0	0	0	0	0	0	0	0	0	0	0	0	Hybail Almusawd	Fayfa
Not Available	Not Available	Not Available	Not Available	Available	0	0	0	0	0	0	0	0	0	0	0	0	0	0	0	0	0	Alghulaylah	Fayfa
Available	Available	Not Available	Not Available	Available	0	0	0	0	0	0	0	0	0	0	0	0	0	0	0	0	0	An-Nafyah wa	Fayfa
Available	Available	Not Available	Not Available	Available	0	0	0	0	0	0	0	0	0	0	0	0	0	0	0	0	0	Ad-Duha Alhukami	Fayfa
Available	Available	Not Available	Not Available	Available	0	0	0	0	0	0	0	0	0	0	0	0	0	0	0	0	0	Almekhrafi wa	Fayfa
Not Available	Not Available	Not Available	Not Available	Available	0	0	0	0	0	0	0	0	0	0	0	0	0	0	0	0	0	An-Nuwad wa	Fayfa
Available	Available	Not Available	Not Available	Available	0	0	0	0	0	0	0	0	0	0	0	0	0	0	0	0	0	Ash-Shabab	Fayfa
Available	Available	Not Available	Not Available	Available	0	0	0	0	0	0	0	0	0	0	0	0	0	0	0	0	0	Buqah Ad-Duha	Fayfa

## Public services at the populated area level

## Number of Agricultural, Social, Administrative and Public Services and Banking Finance 2-2

Cities and villages where public services are available (available or not)					General, financial and banking services					Social and development services								Agricultural services			Populated area	Emirate or governorate or municipality	
Internet network	Cell phone	Telephone network	Water network	Electricity	Commercial bank	Postman	Post office	Travel agency	Public library	Civil defence	Cooperative association	Cooperative association	Development committee	Development centre	Social security	Notary branch	Notary	Court	Agricultural fund	Agricultural branch			Agricultural directorate
Available	Available	Not Available	Not Available	Available	0	0	0	0	0	0	0	0	0	0	0	0	0	0	0	0	0	Alwashar	Fayfa
Available	Available	Not Available	Not Available	Available	0	0	0	0	0	0	0	0	0	0	0	0	0	0	0	0	0	Az-Duwayer	Fayfa
Available	Available	Not Available	Not Available	Available	0	0	0	0	0	0	0	0	0	0	0	0	0	0	0	0	0	Taleah wa Almurabaa	Fayfa
Available	Available	Not Available	Not Available	Available	0	0	0	0	0	0	0	0	0	0	0	0	0	0	0	0	0	Alghawlah	Fayfa
Available	Available	Not Available	Not Available	Available	0	0	0	0	0	0	0	0	0	0	0	0	0	0	0	0	0	Hayeen	Fayfa
Available	Available	Not Available	Not Available	Available	0	0	0	0	0	0	0	0	0	0	0	0	0	0	0	0	0	Shamsyah	Fayfa
Available	Available	Not Available	Not Available	Available	0	0	0	0	0	0	0	0	0	0	0	0	0	0	0	0	0	Alhawajeb	Fayfa
Available	Available	Not Available	Not Available	Available	0	0	0	0	0	0	0	0	0	0	0	0	0	0	0	0	0	Ar-Rumhah	Fayfa
Available	Available	Not Available	Not Available	Available	0	0	0	0	0	0	0	0	0	0	0	0	0	0	0	0	0	Alkaras	Fayfa
Available	Available	Not Available	Not Available	Available	0	0	0	0	0	0	0	0	0	0	0	0	0	0	0	0	0	An-Naht	Fayfa
Available	Available	Not Available	Not Available	Available	0	0	0	0	0	0	0	0	0	0	0	0	0	0	0	0	0	Heed As-Salmeen wa	Fayfa
Available	Available	Not Available	Not Available	Available	0	0	0	0	0	0	0	0	0	0	0	0	0	0	0	0	0	Ben Muqren wa	Fayfa
Available	Available	Not Available	Not Available	Available	0	0	0	0	0	0	0	0	0	0	0	0	0	0	0	0	0	Fara and border	Fayfa
Available	Available	Not Available	Not Available	Available	0	0	0	0	0	0	0	0	0	0	0	0	0	0	0	0	0	Al Hayjah	Fayfa
Available	Available	Not Available	Not Available	Available	0	0	0	0	0	0	0	0	0	0	0	0	0	0	0	0	0	Al Rasfah	Fayfa
Available	Available	Not Available	Not Available	Available	0	0	0	0	0	0	0	0	0	0	0	0	0	0	0	0	0	Zaboob	Fayfa
Available	Available	Not Available	Not Available	Available	0	0	0	0	0	0	0	0	0	0	0	0	0	0	0	0	0	Zeraa Alkaberah and	Fayfa
Available	Available	Not Available	Not Available	Available	0	0	0	0	0	0	0	0	0	0	0	0	0	0	0	0	0	Alhannah	Fayfa

## Public services at the populated area level

## Number of Agricultural, Social, Administrative and Public Services and Banking Finance 2-2

Cities and villages where public services are available (available or not)					General, financial and banking services					Social and development services								Agricultural services			Populated area	Emirate or governorate or municipality	
Internet network	Cell phone	Telephone network	Water network	Electricity	Commercial bank	Postman	Post office	Travel agency	Public library	Civil defence	Cooperative association	Cooperative association	Development committee	Development centre	Social security	Notary branch	Notary	Court	Agricultural fund	Agricultural branch			Agricultural directorate
Available	Available	Not Available	Not Available	Available	0	0	0	0	0	0	0	0	0	0	0	0	0	0	0	0	0	Farhet Ad-Dafri	Fayfa
Available	Available	Not Available	Not Available	Available	0	0	0	0	0	0	0	0	0	0	0	0	0	0	0	0	0	Tharabah	Fayfa
Available	Available	Not Available	Not Available	Available	0	0	0	0	0	0	0	0	0	0	0	0	0	0	0	0	0	Mujrem Ash-	Fayfa
Available	Available	Not Available	Not Available	Available	0	0	0	0	0	0	0	0	0	0	0	0	0	0	0	0	0	Muasham	Fayfa
Available	Available	Not Available	Not Available	Available	0	0	0	0	0	0	0	0	0	0	0	0	0	0	0	0	0	Ned Allammah	Fayfa
Available	Available	Not Available	Not Available	Available	0	0	0	0	0	0	0	0	0	0	0	0	0	0	0	0	0	As-Sandar	Fayfa
Available	Available	Not Available	Not Available	Available	0	0	0	0	0	0	0	0	0	0	0	0	0	0	0	0	0	Almefled	Fayfa
Available	Available	Not Available	Not Available	Available	0	0	0	0	0	0	0	0	0	0	0	0	0	0	0	0	0	Alhashah	Fayfa
Not Available	Not Available	Not Available	Not Available	Available	0	0	0	0	0	0	0	0	0	0	0	0	0	0	0	0	0	Ned Almagzarah	Fayfa
Available	Available	Not Available	Not Available	Available	0	0	0	0	0	0	0	0	0	0	0	0	0	0	0	0	0	Al Araq	Fayfa
Available	Available	Not Available	Not Available	Available	0	0	0	0	0	0	0	0	0	0	0	0	0	0	0	0	0	Ghuman	Fayfa
Available	Available	Not Available	Not Available	Available	0	0	0	0	0	0	0	0	0	0	0	0	0	0	0	0	0	Bardan	Fayfa
Available	Available	Not Available	Not Available	Available	0	0	0	0	0	0	0	0	0	0	0	0	0	0	0	0	0	Zeraa Almahmah	Fayfa
Available	Available	Not Available	Not Available	Available	0	0	0	0	0	0	0	0	0	0	0	0	0	0	0	0	0	Awbad	Fayfa
Available	Available	Not Available	Not Available	Available	0	0	0	0	0	0	0	0	0	0	0	0	0	0	0	0	0	Almushref Ad-Dafri	Fayfa
Available	Available	Not Available	Not Available	Available	0	0	0	0	0	0	0	0	0	0	0	0	0	0	0	0	0	Quradah Alharbi	Fayfa
Available	Available	Not Available	Not Available	Available	0	0	0	0	0	0	0	0	0	0	0	0	0	0	0	0	0	Buqet Zanbar	Fayfa
Available	Available	Not Available	Not Available	Available	0	0	0	0	0	0	0	0	0	0	0	0	0	0	0	0	0	Al Huzaya	Fayfa




## Public services at the populated area level

## Number of Agricultural, Social, Administrative and Public Services and Banking Finance 2-2

Cities and villages where public services are available (available or not)					General, financial and banking services					Social and development services								Agricultural services			Populated area	Emirate or governorate or municipality	
Internet network	Cell phone	Telephone network	Water network	Electricity	Commercial bank	Postman	Post office	Travel agency	Public library	Civil defence	Cooperative association	Cooperative association	Development committee	Development centre	Social security	Notary branch	Notary	Court	Agricultural fund	Agricultural branch			Agricultural directorate
Available	Available	Not Available	Not Available	Available	0	0	0	0	0	0	0	0	0	0	0	0	0	0	0	0	0	Alkhayafeen	Fayfa
Available	Available	Not Available	Not Available	Available	0	0	0	0	0	0	0	0	0	0	0	0	0	0	0	0	0	Ash-Shallah	Fayfa
Available	Available	Not Available	Not Available	Available	0	0	0	0	0	0	0	0	0	0	0	0	0	0	0	0	0	Altalha wa As-	Fayfa
Not Available	Not Available	Not Available	Not Available	Available	0	0	0	0	0	0	0	0	0	0	0	0	0	0	0	0	0	Seqam	Fayfa
Available	Available	Not Available	Not Available	Available	0	0	0	0	0	0	0	0	0	0	0	0	0	0	0	0	0	Ar-Raqabah	Fayfa
Available	Available	Not Available	Not Available	Available	0	0	0	0	0	0	0	0	0	0	0	0	0	0	0	0	0	Qambura wa Shat As-	Fayfa
Available	Available	Not Available	Not Available	Available	0	0	0	0	0	0	0	0	0	0	0	0	0	0	0	0	0	Anbawyah	Fayfa
Available	Available	Not Available	Not Available	Available	0	0	0	0	0	0	0	0	0	0	0	0	0	0	0	0	0	Alaradyah	Fayfa
Available	Available	Not Available	Not Available	Available	0	0	0	0	0	0	0	0	0	0	0	0	0	0	0	0	0	Quzeit Alharbi wa	Fayfa
Available	Available	Not Available	Not Available	Available	0	0	0	0	0	0	0	0	0	0	0	0	0	0	0	0	0	An-Nazalah	Fayfa
Available	Available	Not Available	Not Available	Available	0	0	0	0	0	0	0	0	0	0	0	0	0	0	0	0	0	Alhawyah wa Radhet	Fayfa
Available	Available	Not Available	Not Available	Available	0	0	0	0	0	0	0	0	0	0	0	0	0	0	0	0	0	Rebsan	Fayfa
Available	Available	Not Available	Not Available	Available	0	0	0	0	0	0	0	0	0	0	0	0	0	0	0	0	0	Naqeel Aljarbaa	Fayfa
Available	Available	Not Available	Not Available	Available	0	0	0	0	0	0	0	0	0	0	0	0	0	0	0	0	0	Alnusub wa Alhalfa	Fayfa
Available	Available	Not Available	Not Available	Available	0	0	0	0	0	0	0	0	0	0	0	0	0	0	0	0	0	Maazeb Khedr and its	Fayfa
Available	Available	Not Available	Not Available	Available	0	0	0	0	0	0	0	0	0	0	0	0	0	0	0	0	0	Az-Zaraybah	Fayfa
Available	Available	Not Available	Not Available	Available	0	0	0	0	0	0	0	0	0	0	0	0	0	0	0	0	0	Alkawabsah	Fayfa

The sixteenth services guide 2017\_Region Jazan



الهيئة العامة للإحصاء  
General Authority for Statistics

