



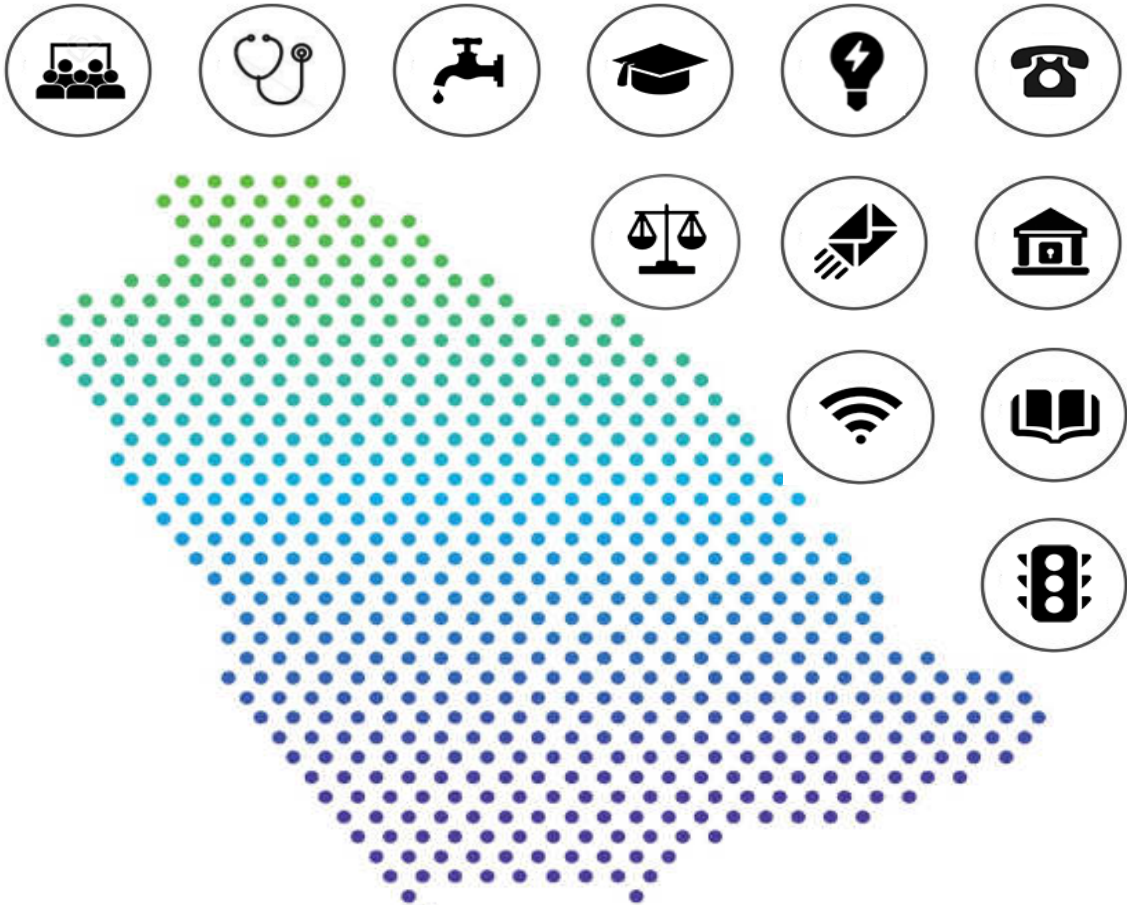
الهيئة العامة للإحصاء  
General Authority for Statistics

---

# The Sixteenth Services Guide 2017

## Hail Region

---



December 2017





الهيئة العامة للإحصاء  
General Authority for Statistics

## Table of Contents

Serial number	Topic	Page number
1	Table of contents	4
2	Index of the publishing tables	5-9
3	Preface	10
4	Metadata for the services guide	11 -20
5	Publishing tables	21



## Index of the Publishing Tables

Table number	Title	Page number
1	Data on the number of public service establishments at the administrative level	22
2	Main economic indicators of institutions by economic activity at the level of the region for the year 2015	23
3	Number of population (Saudi / non - Saudi), gender and number of housing units at the governorate level	24
4	Educational services at the governorate level Data on male education in the public sector	25
5	Educational services at the governorate level Data on female education in the public sector	26
6	Educational services at the governorate level Indicators of male education in the public sector	27
7	Educational services at the governorate level Indicators of female education in the public sector	28
8	Educational services at the governorate level Data on male education in the private sector	29
9	Educational services at the governorate level Data on female education in the private sector	30
10	Educational services at the governorate level Indicators of male education in the private sector	31
11	Educational services at the governorate level Indicators of female education in the private sector	32
12	Educational services at the governorate level Other education data for males in the public sector	33





Table number	Title	Page number
13	Educational services at the governorate level Other education data for females in the public sector	34
14	Educational services at the governorate level Indicators of other education for males in the public sector	35
15	Educational services at the governorate level Indicators of other education for females in the public sector	36
16	Educational services at the governorate level Other education data for males and females in the private sector	37
17	Higher education services at the governorate level Public and private universities and their branches	38
18	Higher education services at the governorate level Public and private colleges and high institutes	39
19	Health services at the governorate level Public and private hospitals	40
20	Health services at the governorate level Public primary care centers and private clinics	41
21	Health services at the governorate level Ambulance and Red Crescent Centers	42
22	Public services at the governorate level Number of agricultural, social, administrative, public and financial services in cities and villages	43
23	Educational services at the municipalities level Data on male education in the public sector	44
24	Educational services at the municipalities level Data on female education in the public sector	53





Table number	Title	Page number
25	Educational services at the municipalities level Data on male education in the private sector	62
26	Educational services at the municipalities level Data on female education in the private sector	63
27	Educational services at the municipalities level Other education data for males in the public sector	64
28	Educational services at the municipalities level Other education data for females in the public sector	68
29	Educational services at the the municipalities level Other education data for males and females in the private sector	72
30	Health services at the municipalities level Public primary care centers and private clinics	73
31	Health services at the municipalities level Ambulance and Red Crescent Centers	79
32	Public services at the municipalities level Number of agricultural, social, administrative, public and financial services in cities and villages	80
33	Geographical data at the populated area level	93
34	Educational services at the populated area level Kindergarten stage	156
35	Educational services at the populated area level Primary Stage 1-2	159
36	Educational services at the populated area level Primary Stage 2-2	185
37	Educational services at the populated area level Intermediate Stage 1-2	186





Table number	Title	Page number
38	Educational services at the populated area level Intermediate Stage 2-2	199
39	Educational services at the populated area level Secondary Stage 1-3	201
40	Educational services at the populated area level Secondary Stage 2-3	209
41	Educational services at the populated area level Secondary Stage 3-3	210
42	Educational services at the populated area level Literacy and Adults Education Stage 1 - 2	211
43	Educational services at the populated area level Literacy and Adults Education Stage 2 - 2	218
44	Educational services at the populated area level Institutes	219
45	Educational services at the populated area level Special education - Primary stage 1 -2	220
46	Educational services at the populated area level Special education - Primary stage 2 -2	223
47	Educational services at the populated area level Special education - Intermediate stage 1-2	224
48	Educational services at the populated area level Special education - Intermediate stage 2-2	226
49	Educational services at the populated area level Special education - Secondary stage 1-2	227







Table number	Title	Page number
50	Educational services at the populated area level Special education - Secondary stage 2-2	228
51	Health services at the populated area level Public Hospitals, Primary Care Centers, Ambulance and Red Crescent Centers	229
52	Health services at the populated area level Hospitals, private clinics and specialized medical centers	234
53	Higher education services at the populated area level Public and private universities	235
54	Higher education services at the populated area level Colleges and public and private high institutes	236
55	Public services at the populated area level Number of Agricultural, Social, Administrative, Public and Financial Services1-2	238
56	Public services at the populated area level Number of Agricultural, Social, Administrative, Public and Financial Services2-2	272





## Preface

One of the most important responsibilities entrusted to the General Authority for Statistics (GaStat) is to provide a wide range of statistical data and indicators through conducting surveys, researches and statistical studies in the population, social, economic fields. The Authority also coordinates with the government entities to collect and prepare the statistical information related to the activities of those entities and they provide the Authority with it on a regular basis as required by the system of GaStat.

GaStat, represented by the Government Services Statistics Department and the Geographical Statistics Department, have issued a series of Services Guides since the issuance of the Royal Decree No. 3 and / 26301 dated 30/11/1401H which indicate that the General Authority for Statistics (GaStat) has to issue the Services Guide for the cities and villages of the Kingdom of Saudi Arabia to be a unified official reference for all ministries, departments, and governmental institutions.

GaStat is pleased to provide the Services Guide for the cities and villages of the Kingdom of Saudi Arabia, the sixteenth edition, which reflects the data related to the educational, health, administrative, social, security services, judiciary, agricultural, banking, lending funds and public services for the year 1436/1437 H, which is the reference year of this guide. The guide's data shall be a useful reference for all beneficiaries and shall meet the requirements of planners, researchers and those concerned with the distribution of the public and private services at the Kingdom's level.





## Metadata for the Services Guide

### First: Descriptive introduction for the services guide:

The Royal Decree No. 3 // 26301 dated 30/11/1401 H indicates that the General Authority for Statistics (GaStat) has to issue a Services Guide for the cities and villages of the Kingdom of Saudi Arabia to be a unified official reference for all ministries, departments, and government institutions. It aims at providing essential data for planners, development policy makers and decision makers. The Authority works on preparing, publishing, and improving this Guide, also it makes the necessary amendments and updates it to meet the new changes, requirements and the actual needs in accordance with the achievement of the Kingdom's Vision 2030 in all sectors from the essential data included in the Guide.

The Guides takes the administrative division of the Kingdom of Saudi Arabia according to the regions system issued by Royal Decree No. 92 / dated 27/8/1412 H (administrative regions, governorates, municipalities) as a general framework for the distribution and classification of data in 4 main groups including (the geographic dimension, general and higher education, health services, public and administrative services) available in the cities and villages of the Kingdom of Saudi Arabia.

The Services Guide for the cities and villages of the Kingdom of Saudi Arabia is the result of the service inventory survey in villages and cities which is one of the field surveys for the government departments that provide the service in the Kingdom of Saudi Arabia. And it is an inventory of all available services in the populated area (cities - villages) distributed by the administrative division of the Kingdom of Saudi Arabia.





## Second: Objectives of preparing the services guide:

The services guide in the cities and villages of the Kingdom of Saudi Arabia aims at a number of objectives, most importantly:

- 1-Providing a database about the most important service establishments at the level of the Kingdom's regions
- 2-Providing a database about the provided educational services (Education and higher education public and private) at the level of the governorates, municipalities and populated areas in different regions of the Kingdom.
- 3-Providing a database about the provided health services (hospitals, public primary care centers, ambulances and red crescent centers and private hospitals and clinics) at the level of the governorates, municipalities and populated areas in different regions of the Kingdom.
- 4-Providing database about the administrative and public services at the level of the governorates, municipalities and populated areas in different regions of the Kingdom.
- 5- Providing geographical databases and information for each populated area with a certified service and a distance of one kilometer from the administrative unit (emirate, governorate or municipality) which is associated with the populated area, direction and type of road where the populated area and the administrative unit are linked, as well as data about the nearest populated area with educational services or health for the populated areas that do not have any of these services.



## Third: Benefits of the services guide:

The importance of issuing the services guide in the cities and villages of the Kingdom is to find a guide that contains data and information unified and officially documented and with high degree of accuracy for all services available in the cities and villages of the Kingdom to be a unified reference for all ministries and government entities and institutions and others. It is also considering as an official document for decision makers in the various sectors in the planning and distribution of services field. A number of government entities are taking the guide as a main and important reference on which they rely on whether in a direct or indirect way to set the future plans for the work and tasks required by them, also to distribute the service facilities in the cities and villages of the Kingdom.

## Forth: Periodicity of the services guide:

The first services guide in the cities and villages of the Kingdom of Saudi Arabia was issued in 1402 H, and the guide is issued every three years.



## Fifth: Data source for the services guide:

The services guide in the cities and villages of the Kingdom of Saudi Arabia depends on the data and information related to the services from its main sources, represented in the administrative records of the various governmental entities. This data is automatically collected and stored in databases to be processed, monitored, recorded and classified according to the populated area and the administrative subordination.

## Sixth: Data reference for the services guide:

The reference year for the data of the services guide (the sixteenth edition) is the financial year of 1436/1437H (2016).

## Seventh: Scope of the services guide:

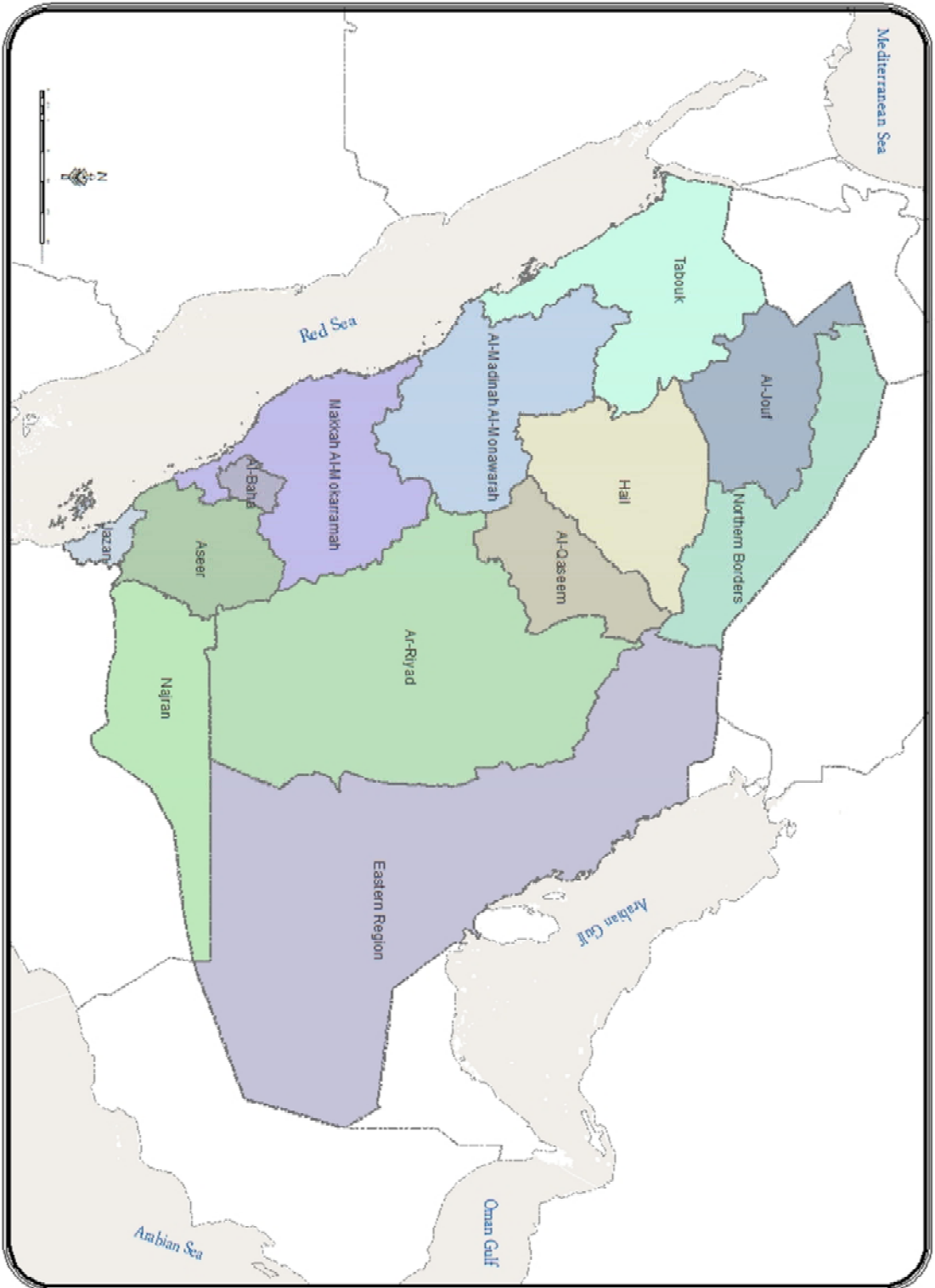
The services guide covers all regions of the Kingdom of Saudi Arabia. And it includes all administrative divisions of these regions from emirates, governorates, municipalities and populated areas.

According to the administrative division of the Kingdom, the administrative region is divided into a number of governorates, the number of which varies from one region to another. The governorate is divided into municipalities. The municipalities are administratively linked to the governorate or the emirate of the region. The emirate, the governorate or the municipality includes a number of populated areas (cities, villages, farms, water resources and desert) which are administratively linked to them.

Serial number	Name of the administrative region
1	Riyadh Region
2	Makkah Region
3	ALMadina Region
4	ALQassim Region
5	The Eastern Region
6	Aseer Region
7	Tabuk Region

Serial number	Name of the administrative region
8	Hail Region
9	Northern Borders Region
10	Jazan Region
11	Najran Region
12	ALBahah Region
13	ALJuf Region





A map showing the distribution of regions of the Kingdom of Saudi Arabia



## Eightieth: Entities and authorities related to the information and data sources of the services guide:

Data and information included in the services guide reflect a number of services provided by the governmental entities and authorities related to these data in the Kingdom.

- Ministry of Interior
- Ministry of Education
- Ministry of Health
- Ministry of Communications and Information Technology
- Ministry of Justice
- Ministry of Finance
- Ministry of Environment, Water and Agriculture
- Ministry of Commerce and Industry
- Ministry of Culture and Information
- Ministry of Labour
- Ministry of Islamic Affairs, Endowments, Da`wah, and Guidance
- Ministry of Transport
- Ministry of Municipal and Rural Affairs
- General Presidency of the Promotion of Virtue and the Prevention of Vices
- General Sport Authority
- Saudi Industrial Property Authority
- Public Pension Agency
- Saudi Post
- Technical and Vocational Training Corporation
- General Organization for Social Insurance
- Saudi Arabian Monetary Authority
- Social Development Bank
- Agricultural Development Fund
- Real Estate Development Fund
- Saudi Industrial Development Fund
- General Authority of Civil Aviation
- Saudi Commission for Tourism and National Heritage





## Ninth: Distribution and classification of data and information within the services guide:

The services guide is issued in thirteen publications, each of which covers data from one of the 13 administrative regions in the Kingdom. The distribution and classification of data and information within each publication is based on the administrative division of the Kingdom issued by the Ministry of the Interior according to the regional system (administrative region- governorate- municipality) which is issued by the Royal Decree No. A / 92 dated 27/8/1412 H, where each guide contains data for each populated area (village- city) according to the subordination of the populated area of the emirate or governorate or municipality. The data are represented in the name of the populated area, geographical data and information, educational and health services, and data related to the availability of the public and administrative services.

## Tenth: Contents of the services guide:

The services guide includes multiple and varied data and information related to the available services in the cities and villages of the Kingdom, as follows:

1. An introduction which includes the objective of the services guide, its periodicity and contents.
2. Data at the level of the administrative region which includes the population, main economic indicators according to the economic activity, public service establishments, such as: airports, dams, main roads, hotels, chamber of commerce, industrial cities, productive factories, cities, sports stadiums, youth houses, sport and literary clubs, mosques, Imams (an Islamic leadership position, it is most commonly used as the title of a worship leader of a mosque), Mu'addhin ( the person appointed at a mosque to lead and recite the call to prayer) and mosques' servants.
3. Aggregate data at the governorate level which include the total educational, health, agricultural, administrative, social and public services, as well as some educational and health indicators.
4. Aggregate data at the municipalities level which include the total educational, health, agricultural, administrative, social and public services.
5. Geographical data and information which include: name of the populated area and the distance by one kilometer from the administrative unit (emirate, governorate or municipality) which is associated with the populated area, direction and type of road where the populated area and the administrative unit are linked, as well as data about the nearest populated area with educational services or health for the populated areas that do not have any of these services.
6. population number of the governorates and municipalities for each administrative region.
7. Educational services which include: public and private higher education services, public and private education services with its different stages from the kindergarten stage, elementary, intermediate, secondary, schools of Quran memorization, schools of adults' education and literacy. As well as health, agriculture, industrial, technical and commercial educational services, in addition to the institutes and







schools of the special needs education. The number also includes the ownership of buildings of the educational entity (owned/rented) in the general education.

8. Health services which include: hospitals, primary health care centers, private hospitals and clinics. These include the number of doctors and nursing staff (males / females) as well as the number of beds of the hospitals and the services of the Saudi Red Crescent, including the number of paramedics and the number of ambulances.

9. Public and administrative services which include:

- a) Number of the administrative services (emirate, governorate, municipalities, traffic, police, passports departments, departments of the civil affairs, centers of the General Presidency of the Promotion of Virtue and Prevention of Vices, secretariats of municipality, office of municipality services, Ministry of transport's branches, branches of water directorate, Ministry of Finance's branches, Public Pension Agency's branches, General Organization for Social Insurance's branches, education's departments and offices (males-females), health affairs directorates, Real Estate Development Fund, Industrial Development Fund, Social Development Fund ( AL-Tasleef ).
- b) Number of the agricultural services (agricultural directorates and branches, Agricultural Development Fund)
- c) Number of social and development service (notaries, courts, Ministry of Justice's branches, social security's offices, Civil Defense, social development centers, development committees, charity association, cooperative association).
- d) Number of public and finance services (commercial banks, post services, travel and tourism agencies).
- e) Public services in terms of availability which include: telecommunication, water and electricity services.

## Eleventh: Terms related to the services guide:

- Administrative Region: Part of the Kingdom of Saudi Arabia that is administered by a government body which is directly affiliated with the Ministry of Interior such as Riyadh and Makkah ... etc. And each administrative region has a capital city.
- Governorate: Part of the region, the first-level of the subdivisions and reports directly to region, such as Al-Kharj Governorate of Riyadh Region.
- Municipality: The administrative entity that reports to a governorate such as al-Dilam municipality of Al-Kharj Governorate; Others report directly to the emirate headquarter such as Irqah which reports directly to Riyadh.
- Populated area: A static population cluster such as a city, village or a farm, or non-static like cluster around a water source.
- Distance, direction and type of road: distance in kilometers and direction of each populated area, and the type of road leading to the administrative unit that is associated with the Emirate of the administrative region directly, or the governorate or the municipality.





- nearest city or village with education or health: the nearest populated area with educational service for the public education stages, and the closest populated area with health service (primary health care center, public hospital).
- Data of distance, direction and type of road for all the emirates of the administrative regions, related to Riyadh the capital city.
- Doctors by gender (males, females) including dentists, nursing staff (males, females) by gender, and it does not include (the midwife).
- When there is number (0) in the field of male teachers or female teachers in the stages of public education, it means that there are no teachers (male or female) available for full-time teaching at this stage, and the teaching process is held by other teachers who are working other educational stages, and if the number (0) is found in the classrooms' field for the secondary stage (courses system) for males and females, it means that there are lecture halls to rotate students' presence during the day.
- General education includes international education in the populated area.
- The number of administrative and public services includes the number of the branches and offices of the government entities including the separated females' offices that are not within the branches.
- Public services are considered in terms of availability and are not included as a number for the services in the populated area, including (public electricity, public water network, fixed line, mobile phone, internet network).
- Data about the municipalities services within the urban area of cities included within these cities.
- Data about the housing and population for the administrative region, governorates and municipalities based on the General Population and Housing Census 1431 H (2010).

## Twelfth: Main results and indicators of the services guide:

- **Distribution of services to different geographical and administrative components:**

The services guide in Cities and Villages provides a clear indication of the distribution of government and private services to all governorates, municipalities and populated area in the Kingdom of Saudi Arabia.

- **Average of the educational services:**

Indicators that measure the average class size and the average number of students per teacher according to each educational stage at the level of governorates or municipalities.

- **Possession's percentage of the educational buildings:**

An indicator that measures the percentage of the educational buildings rented or owned by the educational entities at the municipalities level.





## Thirteenth: Equations of measuring the indicators of the educational and health services:

- **Educational services:**

$$\text{Average class size} = \frac{\text{Number of students of the educational stage}}{\text{Number of classes of the educational stage}}$$

$$\text{Average number of students per teacher} = \frac{\text{Number of students of the educational stage}}{\text{Number of teachers of the educational stage}}$$

$$\text{Possession of the educational buildings} = \frac{\text{Number of public schools rented or owned}}{\text{Total number of the public schools}} \times 100$$

$$\text{Average class size per 1000 persons} = \frac{\text{Number of public schools rented or owned}}{\text{Total population number in the governorate or the municipality}} \times 1000$$

- **Health services:**

$$\text{Average bed number per 1000 persons} = \frac{\text{Total number of beds in the hospitals}}{\text{Total population number in the governorate or the municipality}} \times 1000$$

$$\text{Doctors average number per 1000 persons} = \frac{\text{Total number of doctors in the hospitals}}{\text{Total population number in the governorate or the municipality}} \times 1000$$





Total number of nursing in the hospitals

Nursing average number per 1000 persons = \_\_\_\_\_ X 1000

Total population number in the governorate or the municipality

Total number of doctors in care centers and clinics

Doctors average number per 10,000 persons = \_\_\_\_\_ X 10,000

Total population number in the governorate or the municipality

Total number of nursing in care centers and clinics

Nursing average number per 10,000 persons = \_\_\_\_\_ X 10,000

Total population number in the governorate or the municipality

## Fourteenth: Growth rates:

It is possible to review the population growth rates in each Kingdom's region, and can be used with the population data available in the guide to build the indicators of services at the level of regions or

Administrative region	Annual average population growth rate
Riyadh region	2.703
Makkah region	2.806
ALMadina region	2.523
ALQassem region	2.361
The Eastern region	2.517
Aseer region	2.180
Tabuk region	2.165

Administrative region	Annual average population growth rate
Hail region	2.228
Northern Borders region	2.171
Jazan region	2.235
Najran region	2.264
ALBaha region	2.152
ALJuf region	2.267
Total	2.563

governorates or municipalities.

Source: Average Population Growth Rates for Regions between 2010-2016, Department of the Population and Vital Statistics.



# Publishing tables



## Public service establishments at the level of the administrative region

Number																				
Roads Lengths	Mosque servants	Mu'addhin	Imam	Mosques for Eid prayer	Mosques	Literary clubs	Sports clubs	Youth houses	Sports stadiums	Sport cities	Productive factories	Industrial cities	Chamber of commerce	Museums	Hotels*	Dams	Airports	Municipalities	Governorates	Region
4431	383	1929	2399	311	4175	1	10	1	0	1	63	1	1	2	7	33	1	108	8	Hail
4431	383	1929	2399	311	4175	1	10	1	0	1	63	1	1	2	7	33	1	108	8	Total

\* Number of hotels according to the new classification approved by the Saudi Commission for Tourism

The sixteenth services guide 2017\_Region Hail

**The most important economic indicators of institutions by economic activity at the level of the region for the year 2015 \***

Operating surplus	Operating expenditures	Operating revenues	Economic activity
2324819	1792340	4369084	Agriculture, forestry and fishing
423264	101471	548359	Mining and quarrying
3474545	4266343	8375316	Manufacturing
145540	154619	352003	Electricity, gas, steam and air conditioning supply
14182	15835	35376	Water supply; sewerage, waste management and
1629292	1396410	3583532	Construction
3732851	8060847	12633375	Wholesale and retail trade activities
330341	339625	757616	Transportation and storage
300739	597655	1102405	Accommodation and food services
894689	885837	1915082	Information and communication
524042	306604	976303	Financial and insurance activities
161529	138934	362386	Real estate activities
68932	115539	223267	Professional activities
347291	461732	953717	Administrative and support service activities
22167	93478	197879	Education
300998	218411	638012	Human health and social work activities
29597	18345	53738	Arts, entertainment and recreation
97426	174212	371145	Other services
14822244	19138237	37448595	Total

\* Source: Economic Survey of Institutions 2015

Table (03 - 1)

### Number of Population according to Nationality (Saudi - Non-Saudi), Gender and Number of Housing at Governorate Level \*

Population number									Number of dwellings	Governorate
Total			Non-Saudi			Saudi				
Total	Females	Males	Total	Females	Males	Total	Females	Males		
363278	162304	200974	80575	21693	58882	282703	140611	142092	52812	Hail
39322	17090	22232	7657	1034	6623	31665	16056	15609	6596	Baqa
17518	8189	9329	1775	270	1505	15743	7919	7824	3022	Al Ghazalah
30441	12031	18410	7556	803	6753	22885	11228	11657	5954	Ash Shinan
19059	9542	9517	1542	259	1283	17517	9283	8234	3136	Ash Shamli
22530	10648	11882	2402	350	2052	20128	10298	9830	4430	Mawqaq
20642	9816	10826	2402	480	1922	18240	9336	8904	3926	Simira
64960	32018	32942	4050	583	3467	60910	31435	29475	10252	Al Hait
19394	9040	10354	1981	307	1674	17413	8733	8680	3035	As Sulaymi
597144	270678	326466	109940	25779	84161	487204	244899	242305	93163	Total

\* Based on the data of the general census of the population and housing 1431 H (2010)



## Educational services at the governorate level

## Males education in the public sector \*

Secondary						Intermediate						Primary						Total population	Emirate or governorate
Schools		Number				Schools		Number				Schools		Number					
Rented	Owned	Teachers	Students	Classes	Schools	Rented	Owned	Teachers	Students	Classes	Schools	Rented	Owned	Teachers	Students	Classes	Schools		
15	27	866	8853	165	42	21	36	896	8927	380	57	35	71	1768	18333	985	106	363278	Hail
2	6	101	1141	35	8	3	14	173	1304	70	17	6	23	230	2474	200	29	39322	Baqa
0	3	45	344	16	3	0	9	81	438	27	9	1	16	134	810	93	17	17518	Al Ghazalah
0	7	88	615	35	7	1	8	83	566	34	9	9	18	162	1231	154	27	30441	Ash Shinan
0	4	43	624	25	4	2	7	94	662	39	9	3	11	120	1268	102	14	19059	Ash Shamli
0	6	86	560	30	6	1	10	101	529	39	11	5	18	152	1000	132	23	22530	Mawqaq
0	5	69	449	27	5	0	9	80	418	27	9	5	17	148	799	130	22	20642	Simira
2	15	227	2531	95	17	4	24	257	2545	104	28	20	42	447	4717	377	62	64960	Al Hait
0	6	75	592	25	6	0	9	79	580	33	9	5	13	136	943	113	18	19394	As Sulaymi
19	79	1600	15709	453	98	32	126	1844	15969	753	158	89	229	3297	31575	2286	318	597144	Total

\* Includes general education+Quran memorization+Secondary school(courses)

## Educational services at the governorate level

## Females education in the public sector \*

Secondary						Intermediate						Primary						Total population	Emirate or governorate
Schools		Number				Schools		Number				Schools		Number					
Rented	Owned	Teachers	Students	Classes	Schools	Rented	Owned	Teachers	Students	Classes	Schools	Rented	Owned	Teachers	Students	Classes	Schools		
4	34	1190	9610	136	38	10	41	1292	9467	337	51	29	74	2215	19751	973	103	363278	Hail
1	9	151	973	39	10	3	11	130	1136	48	14	14	13	295	2324	180	27	39322	Baqa
0	4	58	386	20	4	2	5	70	404	22	7	8	6	131	772	82	14	17518	Al Ghazalah
0	7	119	528	32	7	0	10	96	537	33	10	7	11	187	1180	108	18	30441	Ash Shinan
0	4	48	646	24	4	1	4	37	668	22	5	9	5	121	1354	95	14	19059	Ash Shamli
0	5	71	434	25	5	1	6	75	461	24	7	9	7	169	837	96	16	22530	Mawqaq
0	5	73	432	23	5	4	6	91	402	30	10	15	5	177	765	115	20	20642	Simira
4	12	194	1916	76	16	12	17	224	2262	92	29	29	19	504	4466	296	48	64960	Al Hait
2	5	80	474	25	7	2	5	45	507	20	7	8	8	134	789	92	16	19394	As Sulaymi
11	85	1984	15399	400	96	35	105	2060	15844	628	140	128	148	3933	32238	2037	276	597144	Total

\* Includes general education+Quran memorization+Secondary school(courses)

The sixteenth services guide 2017\_Region Hail

## Educational services at the governorate level

## Indicators of males education in the public sector

Secondary				Intermediate				Primary				Emirate or governorate
Students per teacher average	Students density average	Schools		Students per teacher average	Students density average	Schools		Students per teacher average	Students density average	School		
		Rented	Owned			Rented	Owned			Rented	Owned	
10.2	53.7	35.7	64.3	10	23.5	36.8	63.2	10.4	18.6	33	67	Hail
11.3	32.6	25	75	7.5	18.6	17.6	82.4	10.8	12.4	20.7	79.3	Baqa
7.6	21.5	0	100	5.4	16.2	0	100	6	8.7	5.9	94.1	Al Ghazalah
7	17.6	0	100	6.8	16.6	11.1	88.9	7.6	8	33.3	66.7	Ash Shinan
14.5	25	0	100	7	17	22.2	77.8	10.6	12.4	21.4	78.6	Ash Shamli
6.5	18.7	0	100	5.2	13.6	9.1	90.9	6.6	7.6	21.7	78.3	Mawqaq
6.5	16.6	0	100	5.2	15.5	0	100	5.4	6.1	22.7	77.3	Simira
11.1	26.6	11.8	88.2	9.9	24.5	14.3	85.7	10.6	12.5	32.3	67.7	Al Hait
7.9	23.7	0	100	7.3	17.6	0	100	6.9	8.3	27.8	72.2	As Sulaymi
9.8	34.7	19.4	80.6	8.7	21.2	20.3	79.7	9.6	13.8	28.0	72.0	Total

The sixteenth services guide 2017\_Region Hail

## Educational services at the governorate level

## Indicators of females education in the public sector

Secondary				Intermediate				Primary				Emirate or governorate
Students per teacher average	Students density average	Schools		Students per teacher average	Students density average	null		Students per teacher average	Students density average	School		
		Rented	Owned			Rented	Owned			Rented	Owned	
8.1	70.7	10.5	89.5	7.3	28.1	19.6	80.4	8.9	20.3	28.2	71.8	Hail
6.4	24.9	10	90	8.7	23.7	21.4	78.6	7.9	12.9	51.9	48.1	Baqa
6.7	19.3	0	100	5.8	18.4	28.6	71.4	5.9	9.4	57.1	42.9	Al Ghazalah
4.4	16.5	0	100	5.6	16.3	0	100	6.3	10.9	38.9	61.1	Ash Shinan
13.5	26.9	0	100	18.1	30.4	20	80	11.2	14.3	64.3	35.7	Ash Shamli
6.1	17.4	0	100	6.1	19.2	14.3	85.7	5	8.7	56.3	43.8	Mawqaq
5.9	18.8	0	100	4.4	13.4	40	60	4.3	6.7	75	25	Simira
9.9	25.2	25	75	10.1	24.6	41.4	58.6	8.9	15.1	60.4	39.6	Al Hait
5.9	19	28.6	71.4	11.3	25.4	28.6	71.4	5.9	8.6	50	50	As Sulaymi
7.8	38.5	11.5	88.5	7.7	25.2	25.0	75.0	8.2	15.8	46.4	53.6	Total

The sixteenth services guide 2017\_Region Hail

## Educational services at the governorate level

## Males education in the private sector \*

Secondary						Intermediate						Primary						Total population	Emirate or governorate
Schools		Number				Schools		Number				Schools		Number					
Rented	Owned	Teachers	Students	Classes	Schools	Rented	Owned	Teachers	Students	Classes	Schools	Rented	Owned	Teachers	Students	Classes	Schools		
4	3	116	1029	50	7	8	3	95	1287	70	11	11	2	360	4254	214	13	363278	Hail
4	3	116	1029	50	7	8	3	95	1287	70	11	11	2	360	4254	214	13	363278	Total

\* Includes general education+Quran memorization+International education+Secondary school (Courses)

## Educational services at the governorate level

## Females education in the private sector \*

Secondary						Intermediate						Primary						Total population	Emirate or governorate
Schools		Number				Schools		Number				Schools		Number					
Rented	Owned	Teachers	Students	Classes	Schools	Rented	Owned	Teachers	Students	Classes	Schools	Rented	Owned	Teachers	Students	Classes	Schools		
4	3	61	413	28	7	8	1	55	558	30	9	14	1	204	2332	130	15	363278	Hail
0	0	0	0	0	0	0	0	0	0	0	0	1	1	14	37	8	2	39322	Baqa
4	3	61	413	28	7	8	1	55	558	30	9	15	2	218	2369	138	17	402600	Total

\* Includes general education+Quran memorization+International education+Secondary school (Courses)

## Educational services at the governorate level

## Indicators of males education in the private sector

Secondary				Intermediate				Primary				Emirate or governorate
Students per teacher average	Students density average	Schools percentage		Students per teacher average	Students density average	Schools percentage		Students per teacher average	Students density average	Schools percentage		
		Rented	Owned			Rented	Owned			Rented	Owned	
8.9	20.6	57.1	42.9	13.5	18.4	72.7	27.3	11.8	19.9	84.6	15.4	Hail
8.9	20.6	57.1	42.9	13.5	18.4	72.7	27.3	11.8	19.9	84.6	15.4	Total

The sixteenth services guide 2017\_Region Hail

Table (11 - 1 )

## Educational services at the governorate level

## Indicators of females education in the private sector

Secondary				Intermediate				Primary				Emirate or governorate
Students per teacher average	Students density average	Schools percentage		Students per teacher average	Students density average	Schools percentage		Students per teacher average	Students density average	Schools percentage		
		Rented	Owned			Rented	Owned			Rented	Owned	
6.8	14.8	57.1	42.9	10.1	18.6	88.9	11.1	11.4	17.9	93.3	6.7	Hail
0	0	0	0	0	0	0	0	2.6	4.6	50	50	Baqa
6.8	14.8	57.1	42.9	10.1	18.6	88.9	11.1	10.9	17.2	88.2	11.8	Total

The sixteenth services guide 2017\_Region Hail



## Educational services at the governorate level

## Other education data for males in the public sector

Other**						Special education						Institutes						Total population	Emirate or governorate
Schools*		Number				Schools		Number				Institutes		Number					
Rented	Owned	Teachers	Students	Classes	Schools	Rented	Owned	Teachers	Students	Classes	Schools	Rented	Owned	Teachers	Students	Classes	Institutes		
3	16	0	683	55	19	0	34	200	299	129	34	0	3	90	536	24	3	363278	Hail
1	6	0	161	18	7	1	11	28	35	30	12	0	1	25	10	8	1	39322	Baqa
0	3	0	28	6	3	1	4	15	20	13	5	0	0	0	0	0	0	17518	Al Ghazalah
0	1	0	8	2	1	1	4	14	10	11	5	0	0	0	0	0	0	30441	Ash Shinan
1	5	0	186	17	6	0	1	5	9	4	1	0	0	0	0	0	0	19059	Ash Shamli
3	7	0	89	21	10	0	3	12	3	6	3	0	0	0	0	0	0	22530	Mawqaq
0	4	0	183	9	4	1	8	16	13	22	9	0	0	0	0	0	0	20642	Simira
3	13	0	174	34	16	3	8	29	33	29	11	0	0	0	0	0	0	64960	Al Hait
3	4	0	213	21	7	0	2	6	6	4	2	0	0	0	0	0	0	19394	As Sulaymi
14	59	0	1725	183	73	7	75	325	428	248	82	0	4	115	546	32	4	597144	Total

\* Representing public education schools with special education classes

\*\*Includes intermediate schools (evening classes)-Secondary school (evening classes)-Adults education-Training

\*\*\* Represents the teachers (males) of the institutes of the special needs

## Educational services at the governorate level

## Other education data for females in the public sector

Other**						Special education						Institutes						Total population	Emirate or governorate
Schools*		Number				Schools		Number				Institutes		Number					
Rented	Owned	Teachers	Students	Classes	Schools	Rented	Owned	Teachers	Students	Classes	Schools	Rented	Owned	Teachers	Students	Classes	Institutes		
21	21	241	1528	195	42	0	9	94	154	36	9	0	0	0	0	0	0	363278	Hail
4	2	30	164	22	6	0	2	4	10	5	2	0	0	0	0	0	0	39322	Baqa
2	1	13	30	8	3	0	1	0	5	1	1	0	0	0	0	0	0	17518	Al Ghazalah
2	5	18	100	19	7	0	0	0	0	0	0	0	0	0	0	0	0	30441	Ash Shinan
2	5	21	136	22	7	0	0	0	0	0	0	0	0	0	0	0	0	19059	Ash Shamli
1	2	17	51	10	3	0	1	3	9	3	1	0	0	0	0	0	0	22530	Mawqaq
3	4	23	106	18	7	0	0	0	0	0	0	0	0	0	0	0	0	20642	Simira
8	2	40	130	26	10	0	0	0	0	0	0	0	0	0	0	0	0	64960	Al Hait
1	2	22	106	9	3	0	0	0	0	0	0	0	0	0	0	0	0	19394	As Sulaymi
44	44	425	2351	329	88	0	13	101	178	45	13	0	0	0	0	0	0	597144	Total

\* Representing public education schools with special education classes

\*\* Includes intermediate schools (evening classes)-Secondary school (evening classes)-Adults education-Training

\*\*\* Represents the teachers (males) of the institutes of the special needs

Table (14 - 1 )

## Educational services at the governorate level

## Other education indicators for males in the public sector

Other**				Special education				Institutes				Emirate or governorate
Students per theacher average	Students density average	Schools percentage		Students per theacher average	Students density average	Schools percentage*		Students per theacher average	Students density average	Institutes percentage		
		Rented	Owned			Rented	Owned			Rented	Owned	
0	12.4	15.8	84.2	1.5	2.3	0	100	6	22.3	0	100	Hail
0	8.9	14.3	85.7	1.3	1.2	8.3	91.7	0.4	1.3	0	100	Baqa
0	4.7	0	100	1.3	1.5	20	80	0	0	0	0	Al Ghazalah
0	4	0	100	0.7	0.9	20	80	0	0	0	0	Ash Shinan
0	10.9	16.7	83.3	1.8	2.2	0	100	0	0	0	0	Ash Shamli
0	4.2	30	70	0.3	0.5	0	100	0	0	0	0	Mawqaq
0	20.3	0	100	0.8	0.6	11.1	88.9	0	0	0	0	Simira
0	5.1	18.8	81.2	1.1	1.1	27.3	72.7	0	0	0	0	Al Hait
0	10.1	42.9	57.1	1	1.5	0	100	0	0	0	0	As Sulaymi
0	9.4	19.2	80.8	1.3	1.7	8.5	91.5	4.7	17.1	0	100	Total

\* Representing public education schools with special education classes

\*\*Includes intermediate schools (evening classes)-Secondary school (evening classes)-Adults

The sixteenth services guide 2017\_Region Hail

## Educational services at the governorate level

## Other education indicators for females in the public sector

Other**				Special education				Institutes				Emirate or governorate
Students per theacher average	Students density average	Schools percentage		Students per theacher average	Students density average	Schools percentage*		Students per theacher average	Students density average	Institutes percentage		
		Rented	Owned			Rented	Owned			Rented	Owned	
6.3	7.8	50	50	1.6	4.3	0	100	0	0	0	0	Hail
5.5	7.5	66.7	33.3	2.5	2	0	100	0	0	0	0	Baqa
2.3	0	66.7	33.3	0	5	0	100	0	0	0	0	Al Ghazalah
5.6	5.3	28.6	71.4	0	0	0	0	0	0	0	0	Ash Shinan
6.5	6.2	28.6	71.4	0	0	0	0	0	0	0	0	Ash Shamli
3	0	33.3	66.7	3	3	0	100	0	0	0	0	Mawqaq
4.6	5.9	42.9	57.1	0	0	0	0	0	0	0	0	Simira
3.3	5	80	20	0	0	0	0	0	0	0	0	Al Hait
4.8	0	33.3	66.7	0	0	0	0	0	0	0	0	As Sulaymi
5.5	7.1	50	50	1.8	4	0	100	0	0	0	0	Total

\*Representing public education schools with special education classes

\*\*Includes intermediate schools (evening classes)-Secondary school (evening classes)-Adults education-Training

## Educational services at the governorate level

## Other education data for males and females in the private sector

Other-females**						Others-males*						Emirate or governorate
Number						Number						
Students per teacher average	Students density average	Teachers	Students	Classes	Schools	Students per teacher average	Students density average	Teachers	Students	Classes	Schools	
5.1	8.6	167	854	99	20	0.0	18.3	0	110	6	2	Hail
10.5	6.0	4	42	7	2	0.0	0.0	0	0	0	0	Baqa
12.0	12.0	1	12	1	1	0.0	0.0	0	0	0	0	Mawqaq
5.2	8.5	172	908	107	23	0.0	18.3	0	110	6	2	Total

\* Includes intermediate school(evening classes)-Secondary school(evening classes)-Adults education

\*\* Includes kindergarten-Literacy

Table (17 - 1 )

## Higher education services at the governorate level

## Public and private universities and their branches

Private universities						Public universities						Emirate or governorate
Number						Number						
Teaching members		Students		Universities branches	Universities	Teaching members		Students		Universities branches	Universities	
Females	males	Females	males			Females	males	Females	males			
0	0	0	0	0	0	897	1038	22852	12759	0	1	Hail
0	0	0	0	0	0	21	0	1550	0	1	0	Baqa
0	0	0	0	0	0	25	0	1770	0	1	0	Ash Shamli
0	0	0	0	0	0	0	8	0	250	1	0	Al Hait
0	0	0	0	0	0	943	1046	26172	13009	3	1	Total

The sixteenth services guide 2017\_Region Hail

Table (18 - 1 )

**Higher education services at the governorate level**  
**public and private higher institutes and colleges**

Private collages					Public higher institutes and collages					Emirate or governorate
Number					Number					
Teaching members		Students		Collages	Teaching members		Students		Higher institutes and collages	
Females	Males	Females	Males		Females	Males	Females	Males		
0	0	0	0	0	41	154	462	4790	2	Hail
0	0	0	0	0	41	154	462	4790	2	Total

The sixteenth services guide 2017\_Region Hail

Table (19 - 1 )

## Health services at the governorate level

## Public and private hospitals

Nursing total	Doctors total	Beds total	Private hospitals								Public hospitals								Total population	Emirate or governorate
			Number								Number									
			Nursing			Doctors			Beds	Hospitals	Nursing			Doctors			Beds	Hospitals		
			Total	Females	Males	Total	Females	Males			Total	Females	Males	Total	Females	Males				
1705	540	855	138	108	30	74	22	52	110	2	1567	1293	274	466	130	336	745	6	363278	Hail
64	30	50	0	0	0	0	0	0	0	0	64	37	27	30	10	20	50	1	39322	Baqa
47	19	50	0	0	0	0	0	0	0	0	47	34	13	19	4	15	50	1	17518	Al Ghazalah
53	22	50	0	0	0	0	0	0	0	0	53	36	17	22	9	13	50	1	30441	Ash Shinan
43	23	50	0	0	0	0	0	0	0	0	43	35	8	23	7	16	50	1	19059	Ash Shamli
52	18	50	0	0	0	0	0	0	0	0	52	31	21	18	0	18	50	1	22530	Mawqq
43	20	50	0	0	0	0	0	0	0	0	43	29	14	20	4	16	50	1	20642	Simira
88	32	50	0	0	0	0	0	0	0	0	88	65	23	32	11	21	50	1	64960	Al Hait
47	19	50	0	0	0	0	0	0	0	0	47	35	12	19	3	16	50	1	19394	As Sulaymi
2142	723	1255	138	108	30	74	22	52	110	2	2004	1595	409	649	178	471	1145	14	597144	Total

The sixteenth services guide 2017\_Region Hail



## Health services at the governorate level

## Public primary care centres and private clinics

Nursing total	Doctors total	Private clinics							Public primary care centres							Total population	Emirate or governorate
		Number							Number								
		Nursing			Doctors			Clinics	Nursing			Doctors			Primary care centres		
		Total	Females	Males	Total	Females	Males		Total	Females	Males	Total	Females	Males			
735	509	379	331	48	325	138	187	36	356	241	115	184	96	88	36	363278	Hail
98	77	41	39	2	31	17	14	4	57	29	28	46	17	29	10	39322	Baqa
34	17	3	2	1	4	4	0	1	31	18	13	13	4	9	8	17518	Al Ghazalah
62	27	0	0	0	0	0	0	0	62	42	20	27	8	19	11	30441	Ash Shinan
21	15	2	2	0	5	1	4	1	19	15	4	10	5	5	4	19059	Ash Shamli
39	18	0	0	0	0	0	0	0	39	25	14	18	5	13	9	22530	Mawqaq
33	12	0	0	0	0	0	0	0	33	17	16	12	3	9	8	20642	Simira
86	50	8	8	0	8	3	5	2	78	42	36	42	12	30	19	64960	Al Hait
21	9	0	0	0	0	0	0	0	21	14	7	9	2	7	6	19394	As Sulaymi
1129	734	433	382	51	373	163	210	44	696	443	253	361	152	209	111	597144	Total

The sixteenth services guide 2017\_Region Hail

## Health services at the governorate level

## Ambulance and Red Crescent Centres

Paramedics	Ambulances	Red Crescent Centres	Total population	Emirate or governorate
42	8	4	363278	Hail
21	4	2	39322	Baqa
11	2	1	17518	Al Ghazalah
20	4	2	30441	Ash Shinan
11	2	1	19059	Ash Shamli
10	2	1	22530	Mawqaq
10	2	1	20642	Simira
11	2	1	64960	Al Hait
136	26	13	577750	Total

The sixteenth services guide 2017\_Region Hail

Table (22 - 1 )

## Public services at the governorate level

## Number of agricultural, social, administrative, public and financial services in cities and villages

Number of cities and villages that have public services		Administrative services																										General, financial and banking services				Social and development services						Agricultural services			Emirate or governorate							
(Available-Unavailable)																																																
Internet network	Cell phone	Telephone network	Water network	Electricity	Security control	Security point	Health affairs	Industrial fund	Real-estate fund	Social development fund	Labour office	Water branch	Financial branch	Transport branch	Females education office	Males education office	Females education administration	Males education administration	Office of Municipal Services	Municipality	Secretariat of municipality	Pensions	Social insurance	Awqaf (mortmain)	Center of promotion of virtue	Civil affairs	Passport department	Traffic centers	Police station	Police centre	Commercial bank	Postman	Post office	Travel agency	Public library	Civil defence	Charity association	Cooperative association	Development committee	Development Centre	Social security	Notary branch	Notary	Court	Agricultural fund	Agricultural branch	Agricultural Directorate	
83	89	23	13	91	1	1	1	0	1	1	1	1	1	1	4	3	1	1	8	3	1	0	0	3	13	1	3	11	2	9	35	3	5	18	1	12	19	8	7	3	2	1	4	6	1	2	1	Hail
4	43	16	23	43	0	0	0	0	0	0	1	1	0	0	1	1	0	0	6	3	0	0	0	1	3	1	1	1	2	2	3	1	3	1	1	2	4	1	5	1	1	0	3	2	1	1	0	Baqa
43	43	14	9	45	0	0	0	0	0	0	1	1	0	0	1	1	0	0	2	1	0	0	0	1	1	1	1	1	0	1	1	2	2	0	0	1	1	1	1	1	0	0	1	1	0	1	0	Al Ghazalah
12	27	28	24	48	0	0	0	0	0	0	1	1	0	0	2	2	0	0	5	3	0	0	0	2	2	0	1	1	4	1	2	1	5	0	0	3	6	3	2	0	0	0	1	1	0	1	0	Ash Shinan
11	31	19	12	31	0	0	0	0	0	0	0	1	0	0	1	1	0	0	1	1	0	0	0	1	1	0	0	1	2	1	1	1	1	0	2	3	0	1	0	0	0	1	1	1	1	1	0	Ash Shamli
51	64	9	2	65	0	0	0	0	0	0	0	0	0	0	1	1	0	0	7	1	0	0	0	1	2	0	0	0	2	1	1	4	1	0	0	2	4	0	2	0	0	0	1	1	0	0	0	Mawqaq
19	31	33	33	38	0	0	0	0	0	0	0	0	0	0	1	1	0	0	7	1	0	0	0	1	2	0	0	1	3	1	1	2	1	0	0	1	3	2	2	1	0	0	1	2	0	1	0	Simira
24	196	30	14	191	0	0	0	0	0	0	0	2	0	0	1	1	0	0	13	3	0	0	0	1	2	0	0	1	5	1	1	5	12	0	0	3	10	2	7	1	1	0	1	2	1	2	0	Al Hait
1	59	2	0	59	0	0	0	0	0	0	0	0	0	0	1	1	0	0	5	1	0	0	0	0	1	0	0	0	2	1	0	0	1	0	0	1	5	0	2	0	0	0	1	1	0	0	0	As Sulaymi
248	583	174	130	611	1	1	1	0	1	1	4	7	1	1	13	12	1	1	54	17	1	0	0	11	27	3	6	17	22	18	45	19	31	19	2	27	55	17	29	6	4	1	14	17	4	9	1	Total

## Educational services at the level of municipalities

## Males education in the public sector \*

		Secondary						Intermediate						Primary						Governorate or municipality				
Students per teacher average	Students density average	Number				Schools		Students per teacher average	Students density average	Number				Schools		Students per teacher average	Students density average	Number				Schools		
		Teachers	Students	Classes	Schools	Rented	Owned			Teachers	Students	Classes	Schools	Rented	Owned			Teachers	Students		Classes	Schools	Rented	Owned
10.4	59.7	767	8003	134	34	14	20	10.4	24.2	712	7414	306	40	19	21	11.0	21.2	1368	15036	710	66	23	43	Hail
9.3	21.0	18	168	8	1	0	1	5.6	16.4	32	180	11	3	1	2	7.8	10.4	52	404	39	6	3	3	Jebbah
19.0	25.3	8	152	6	1	0	1	9.0	19.5	13	117	6	1	0	1	7.4	8.3	35	258	31	5	2	3	Al Khutah
7.8	15.5	12	93	6	1	0	1	9.5	15.8	10	95	6	1	0	1	6.7	10.1	18	121	12	2	1	1	Qena'
0.0	0.0	0	0	0	0	0	0	0.0	0.0	0	0	0	0	0	0	4.9	12.3	10	49	4	1	0	1	Umm Alkiban
0.0	0.0	0	0	0	0	0	0	0.0	0.0	0	0	0	0	0	0	11.8	22.5	21	248	11	1	1	0	Ukda
10.9	0.0	17	185	0	2	0	2	10.6	28.5	51	541	19	3	1	2	13.9	23.4	86	1195	51	4	1	3	Qefar
4.9	0.0	21	103	0	1	0	1	13.0	26.0	8	104	4	1	0	1	6.9	11.6	30	208	18	3	0	3	An Nisiyah
0.0	0.0	0	0	0	0	0	0	4.1	13.7	10	41	3	1	0	1	2.8	3.7	24	67	18	3	0	3	Al Ashrawat Palace
0.0	0.0	0	0	0	0	0	0	0.0	0.0	0	0	0	0	0	0	6.3	14.7	14	88	6	1	0	1	Al Wedi
13.9	17.4	10	139	8	1	0	1	7.7	18.0	14	108	6	2	0	2	7.7	11.5	21	161	14	2	0	2	Al Raudah
0.0	0.0	0	0	0	0	0	0	2.2	6.3	17	38	6	2	0	2	4.7	5.8	22	104	18	3	0	3	Al Ush
0.0	0.0	0	0	0	0	0	0	15.7	38.1	17	267	7	1	0	1	7.5	12.8	41	307	24	4	1	3	Al Qaid
0.8	3.3	13	10	3	1	1	0	1.3	2.7	6	8	3	1	0	1	3.8	2.5	4	15	6	1	1	0	Al Radifah

The sixteenth services guide 2017\_Region Hail

## Educational services at the level of municipalities

## Males education in the public sector \*

		Secondary						Intermediate						Primary						Governorate or municipality				
Students per teacher average	Students density average	Number				Schools		Students per teacher average	Students density average	Number				Schools		Students per teacher average	Students density average	Number				Schools		
		Teachers	Students	Classes	Schools	Rented	Owned			Teachers	Students	Classes	Schools	Rented	Owned			Teachers	Students		Classes	Schools	Rented	Owned
0.0	0.0	0	0	0	0	0	0	0.0	0.0	0	0	0	0	0	0	3.7	2.6	12	44	17	3	2	1	Al Tim
0.0	0.0	0	0	0	0	0	0	2.3	4.7	6	14	3	1	0	1	2.8	4.7	10	28	6	1	0	1	Aryjan
8.4	107.0	38	321	3	2	1	1	9.3	28.7	46	430	15	3	0	3	11.3	16.4	81	916	56	7	0	7	Baqa
16.8	33.7	12	202	6	1	0	1	8.3	19.1	23	191	10	2	1	1	13.9	14.9	29	403	27	3	1	2	Turubah
9.6	22.3	7	67	3	1	0	1	7.4	12.3	5	37	3	1	0	1	7.5	7.5	6	45	6	1	0	1	Al Zaba'erah
0.0	0.0	0	0	0	0	0	0	4.3	14.3	10	43	3	1	1	0	6.4	7.0	12	77	11	2	2	0	Al Khouair
11.8	25.0	17	200	8	1	0	1	7.6	16.1	19	145	9	2	0	2	14.5	16.9	21	305	18	2	0	2	Al Ajfar
12.8	30.6	12	153	5	1	0	1	10.8	20.4	17	184	9	2	0	2	11.9	11.9	18	215	18	3	0	3	Debyah
0.0	0.0	0	0	0	0	0	0	13.8	18.3	4	55	3	1	0	1	8.1	6.5	8	65	10	2	1	1	Al Hyanyah
0.0	0.0	0	0	0	0	0	0	0.0	0.0	0	0	0	0	0	0	9.8	6.5	4	39	6	1	0	1	Shuaybaht Al Miyah
8.1	19.4	12	97	5	1	1	0	7.5	16.2	13	97	6	1	0	1	12.1	20.7	12	145	7	1	0	1	Al Chehya
0.0	0.0	0	0	0	0	0	0	0.0	0.0	0	0	0	0	0	0	4.0	2.4	3	12	5	1	1	0	Ashqeer
0.0	0.0	0	0	0	0	0	0	1.4	4.7	10	14	3	1	0	1	6.2	5.2	5	31	6	1	0	1	Umm Sarout
0.0	0.0	0	0	0	0	0	0	3.0	10.0	10	30	3	1	0	1	6.1	6.6	13	79	12	2	0	2	Al Naseriyah

## Educational services at the level of municipalities

## Males education in the public sector \*

		Secondary						Intermediate						Primary						Governorate or municipality				
Students per teacher average	Students density average	Number				Schools		Students per teacher average	Students density average	Number				Schools		Students per teacher average	Students density average	Number				Schools		
		Teachers	Students	Classes	Schools	Rented	Owned			Teachers	Students	Classes	Schools	Rented	Owned			Teachers	Students		Classes	Schools	Rented	Owned
33.7	20.2	3	101	5	1	0	1	5.0	18.3	11	55	3	1	0	1	10.5	14.0	8	84	6	1	0	1	Al Sha'lanyah
0.0	0.0	0	0	0	0	0	0	0.0	0.0	0	0	0	0	0	0	4.6	3.8	5	23	6	1	0	1	Al Jathathiyah
0.0	0.0	0	0	0	0	0	0	4.6	7.7	5	23	3	1	1	0	7.0	5.8	5	35	6	1	1	0	Jebelah
11.1	31.3	17	188	6	1	0	1	8.7	20.1	23	201	10	3	0	3	16.4	16.4	21	345	21	4	0	4	Al Ghazalah
4.0	14.4	18	72	5	1	0	1	6.8	18.0	8	54	3	1	0	1	4.5	7.3	29	131	18	3	0	3	Riaa Albekr
0.0	0.0	0	0	0	0	0	0	0.0	0.0	0	0	0	0	0	0	3.4	4.0	7	24	6	1	0	1	Al Huwaidy
0.0	0.0	0	0	0	0	0	0	1.4	7.0	10	14	2	1	0	1	3.1	4.2	18	55	13	3	0	3	Saqf
8.4	16.8	10	84	5	1	0	1	7.0	18.7	16	112	6	2	0	2	4.0	6.6	38	151	23	4	1	3	Wasita Al Hafn
0.0	0.0	0	0	0	0	0	0	2.1	9.7	14	29	3	1	0	1	3.5	6.3	11	38	6	1	0	1	Al Mustajiddah
0.0	0.0	0	0	0	0	0	0	2.8	9.3	10	28	3	1	0	1	6.6	11.0	10	66	6	1	0	1	Bida Al Huwait
11.4	19.3	17	193	10	1	0	1	7.7	17.9	28	215	12	2	1	1	18.0	18.0	22	397	22	3	1	2	Ash Shinan
3.6	8.6	12	43	5	1	0	1	4.8	14.3	9	43	3	1	0	1	9.2	7.7	5	46	6	1	0	1	Al Kahfa
0.0	0.0	0	0	0	0	0	0	0.0	0.0	0	0	0	0	0	0	10.2	7.4	13	133	18	3	2	1	Taba
8.8	23.3	8	70	3	1	0	1	6.6	11.0	5	33	3	1	0	1	5.3	7.5	27	143	19	4	1	3	As Saera

## Educational services at the level of municipalities

## Males education in the public sector \*

		Secondary						Intermediate						Primary						Governorate or municipality				
Students per teacher average	Students density average	Number				Schools		Students per teacher average	Students density average	Number				Schools		Students per teacher average	Students density average	Number				Schools		
		Teachers	Students	Classes	Schools	Rented	Owned			Teachers	Students	Classes	Schools	Rented	Owned			Teachers	Students		Classes	Schools	Rented	Owned
0.0	0.0	0	0	0	0	0	0	0.0	0.0	0	0	0	0	0	0	1.5	2.4	8	12	5	1	1	0	Al Adawa
8.2	24.7	9	74	3	1	0	1	8.0	21.3	8	64	3	1	0	1	10.8	7.2	8	86	12	2	1	1	Fid
0.0	0.0	0	0	0	0	0	0	0.0	0.0	0	0	0	0	0	0	8.6	7.2	5	43	6	1	0	1	As Saqya
7.3	29.0	12	87	3	1	0	1	8.2	24.7	9	74	3	1	0	1	6.3	8.4	24	151	18	3	0	3	Rak
0.0	0.0	0	0	0	0	0	0	0.0	0.0	0	0	0	0	0	0	7.3	11.0	9	66	6	1	0	1	Al Niayy
7.8	18.2	14	109	6	1	0	1	12.9	22.5	7	90	4	1	0	1	3.9	9.8	15	59	6	1	0	1	Al Jehfah
0.0	0.0	0	0	0	0	0	0	0.0	0.0	0	0	0	0	0	0	5.4	4.5	5	27	6	1	0	1	Al Beir
2.4	7.8	16	39	5	1	0	1	2.9	9.7	10	29	3	1	0	1	1.8	1.5	10	18	12	3	2	1	Al Saban
0.0	0.0	0	0	0	0	0	0	0.0	0.0	0	0	0	0	0	0	3.8	2.1	4	15	7	1	1	0	Al Saghwi
0.0	0.0	0	0	0	0	0	0	0.0	0.0	0	0	0	0	0	0	4.0	2.4	3	12	5	1	0	1	At Tarfiyah
0.0	0.0	0	0	0	0	0	0	2.6	6.0	7	18	3	1	0	1	5.8	3.8	4	23	6	1	0	1	Al Arshawiyah
17.7	25.1	17	301	12	2	0	2	7.3	17.0	21	153	9	2	0	2	11.5	15.7	30	345	22	3	0	3	Ash Shamli
0.0	0.0	0	0	0	0	0	0	2.9	7.7	8	23	3	1	1	0	6.0	7.0	7	42	6	1	1	0	Bayda Natheel
5.5	11.0	10	55	5	1	0	1	6.5	13.0	6	39	3	1	0	1	12.0	12.0	6	72	6	1	0	1	Faydat bin Suwailim

## Educational services at the level of municipalities

## Males education in the public sector \*

		Secondary						Intermediate						Primary						Governorate or municipality				
Students per teacher average	Students density average	Number				Schools		Students per teacher average	Students density average	Number				Schools		Students per teacher average	Students density average	Number				Schools		
		Teachers	Students	Classes	Schools	Rented	Owned			Teachers	Students	Classes	Schools	Rented	Owned			Teachers	Students		Classes	Schools	Rented	Owned
16.8	33.5	16	268	8	1	0	1	11.4	21.9	25	285	13	2	1	1	11.3	15.1	43	484	32	4	1	3	Amaer bin Sanaa
0.0	0.0	0	0	0	0	0	0	1.0	3.3	10	10	3	1	0	1	7.8	5.2	4	31	6	1	0	1	Sahout
0.0	0.0	0	0	0	0	0	0	0.7	4.0	12	8	2	1	0	1	2.7	1.3	3	8	6	1	0	1	Ber Alrfaadi
0.0	0.0	0	0	0	0	0	0	0.0	0.0	0	0	0	0	0	0	2.0	2.0	6	12	6	1	1	0	Ghazlana
0.0	0.0	0	0	0	0	0	0	0.0	0.0	0	0	0	0	0	0	3.2	2.7	5	16	6	1	0	1	Lebada
0.0	0.0	0	0	0	0	0	0	12.0	24.0	12	144	6	1	0	1	16.1	21.5	16	258	12	1	0	1	Al Hufayrah
9.4	24.8	29	273	11	2	0	2	7.5	19.4	36	271	14	3	0	3	7.3	10.1	55	402	40	6	1	5	Mawqaq
5.0	16.7	10	50	3	1	0	1	4.9	13.0	8	39	3	1	0	1	3.8	4.4	14	53	12	2	0	2	Al Mehfar
7.5	21.2	17	127	6	1	0	1	10.9	18.2	10	109	6	1	0	1	7.6	11.6	29	220	19	4	0	4	Al Hufayr
3.6	11.6	16	58	5	1	0	1	5.3	12.3	7	37	3	1	0	1	5.3	8.0	9	48	6	1	1	0	Al Shaqiq
0.0	0.0	0	0	0	0	0	0	0.0	0.0	0	0	0	0	0	0	7.8	5.2	8	62	12	2	1	1	Dalyhan
0.0	0.0	0	0	0	0	0	0	1.9	7.0	11	21	3	1	0	1	7.9	10.5	8	63	6	1	0	1	Al Senina
3.7	10.4	14	52	5	1	0	1	2.5	8.3	10	25	3	1	0	1	6.9	4.8	9	62	13	2	0	2	Su'aydan
0.0	0.0	0	0	0	0	0	0	1.2	3.7	9	11	3	1	1	0	3.1	2.8	10	31	11	2	2	0	Al Uwaid



## Educational services at the level of municipalities

## Males education in the public sector \*

		Secondary						Intermediate						Primary						Governorate or municipality				
Students per teacher average	Students density average	Number				Schools		Students per teacher average	Students density average	Number				Schools		Students per teacher average	Students density average	Number				Schools		
		Teachers	Students	Classes	Schools	Rented	Owned			Teachers	Students	Classes	Schools	Rented	Owned			Teachers	Students		Classes	Schools	Rented	Owned
0.0	0.0	0	0	0	0	0	0	1.6	4.0	10	16	4	2	0	2	5.9	4.5	10	59	13	3	0	3	Uqlat bin Jabrin
7.5	20.3	27	203	10	2	0	2	4.0	12.6	38	151	12	4	0	4	5.1	5.7	62	315	55	9	3	6	Simira
0.0	0.0	0	0	0	0	0	0	0.0	0.0	0	0	0	0	0	0	4.2	7.0	10	42	6	1	0	1	Shpriah
3.1	9.2	15	46	5	1	0	1	5.8	15.3	8	46	3	1	0	1	9.8	9.8	6	59	6	1	0	1	Al Uzaym
0.0	0.0	0	0	0	0	0	0	0.0	0.0	0	0	0	0	0	0	9.5	6.3	4	38	6	1	0	1	Uqlat bin Tawlah
0.0	0.0	0	0	0	0	0	0	5.4	14.3	8	43	3	1	0	1	4.1	3.8	11	45	12	2	1	1	Uqlat bin Dani
0.0	0.0	0	0	0	0	0	0	0.0	0.0	0	0	0	0	0	0	8.6	7.2	5	43	6	1	0	1	Ghamra
0.0	0.0	0	0	0	0	0	0	0.0	0.0	0	0	0	0	0	0	6.8	4.5	4	27	6	1	0	1	Ghasl
10.1	24.2	12	121	5	1	0	1	15.0	25.0	5	75	3	1	0	1	4.1	10.3	10	41	4	1	0	1	Katifah
0.0	0.0	0	0	0	0	0	0	0.0	0.0	0	0	0	0	0	0	4.0	4.0	5	20	5	1	1	0	Al Jabriyah
0.0	0.0	0	0	0	0	0	0	2.6	9.7	11	29	3	1	0	1	4.0	8.0	12	48	6	1	0	1	Al Qusayr
5.3	11.3	15	79	7	1	0	1	7.4	24.7	10	74	3	1	0	1	7.0	8.8	15	105	12	2	0	2	Al Madeh
0.0	0.0	0	0	0	0	0	0	0.0	0.0	0	0	0	0	0	0	4.0	2.7	4	16	6	1	0	1	As Safraa
11.8	26.7	25	294	11	2	0	2	14.3	27.5	23	330	12	2	0	2	12.8	16.4	50	639	39	6	1	5	Al Hait

## Educational services at the level of municipalities

## Males education in the public sector \*

		Secondary						Intermediate						Primary						Governorate or municipality				
Students per teacher average	Students density average	Number				Schools		Students per teacher average	Students density average	Number				Schools		Students per teacher average	Students density average	Number				Schools		
		Teachers	Students	Classes	Schools	Rented	Owned			Teachers	Students	Classes	Schools	Rented	Owned			Teachers	Students		Classes	Schools	Rented	Owned
9.8	23.2	26	255	11	2	0	2	6.8	24.1	32	217	9	3	0	3	9.8	14.0	37	364	26	4	0	4	Al Hulaifah As Sufla
7.7	19.2	15	115	6	1	0	1	9.8	29.5	12	118	4	1	0	1	11.8	15.7	24	283	18	3	1	2	Anbouan
0.0	0.0	0	0	0	0	0	0	4.3	11.3	8	34	3	1	0	1	11.7	7.8	12	140	18	3	2	1	Al Hulaifah Alualya
13.3	31.0	14	186	6	1	0	1	23.5	31.3	4	94	3	1	0	1	10.1	17.2	17	172	10	2	0	2	Safitt
16.2	30.0	13	210	7	1	0	1	10.0	25.6	23	230	9	2	0	2	10.2	12.4	40	409	33	5	0	5	Faydat Athqab
0.0	0.0	0	0	0	0	0	0	7.9	18.3	7	55	3	1	1	0	11.7	9.5	13	152	16	2	0	2	Al Khafij
9.1	22.7	15	136	6	1	0	1	13.0	26.0	10	130	5	1	0	1	7.4	11.0	34	253	23	4	3	1	Al Shuwaimis
7.3	22.0	15	110	5	1	0	1	6.6	21.0	16	105	5	2	0	2	16.0	11.6	13	208	18	3	1	2	Al Dabiyah
7.2	26.3	11	79	3	1	1	0	13.2	22.0	5	66	3	1	1	0	6.3	6.9	12	76	11	2	0	2	Al Marir
14.4	33.7	14	202	6	1	0	1	8.6	25.7	9	77	3	1	0	1	8.9	12.1	15	133	11	2	1	1	Rawad bin Hadi
4.5	13.4	15	67	5	1	0	1	6.6	15.3	7	46	3	1	0	1	4.8	4.0	15	72	18	3	3	0	Dharghat
12.3	24.7	12	148	6	1	0	1	10.1	19.0	17	171	9	2	0	2	10.4	17.7	29	301	17	3	0	3	Dhaureigat
20.5	36.4	16	328	9	1	0	1	10.8	34.7	29	312	9	2	0	2	13.0	17.8	41	535	30	5	1	4	Bed' bin Khalaf
12.7	27.5	13	165	6	1	0	1	17.8	29.7	10	178	6	1	0	1	12.7	13.1	32	406	31	5	3	2	Al-manakh

## Educational services at the level of municipalities

## Males education in the public sector \*

		Secondary						Intermediate						Primary						Governorate or municipality				
Students per teacher average	Students density average	Number				Schools		Students per teacher average	Students density average	Number				Schools		Students per teacher average	Students density average	Number				Schools		
		Teachers	Students	Classes	Schools	Rented	Owned			Teachers	Students	Classes	Schools	Rented	Owned			Teachers	Students		Classes	Schools	Rented	Owned
0.0	0.0	0	0	0	0	0	0	11.7	35.0	9	105	3	1	0	1	11.0	10.1	11	121	12	2	0	2	Al Wes'ah
0.0	0.0	0	0	0	0	0	0	9.7	9.7	3	29	3	1	1	0	32.0	10.7	2	64	6	1	1	0	Al Maghar
0.0	0.0	0	0	0	0	0	0	4.7	11.0	7	33	3	1	0	1	7.6	10.2	8	61	6	1	0	1	Al Khafj
13.6	24.4	9	122	5	1	1	0	17.4	21.8	5	87	4	1	1	0	6.4	7.5	21	135	18	3	1	2	Ar Raqb
0.0	0.0	0	0	0	0	0	0	4.7	21.0	9	42	2	1	0	1	15.0	15.0	4	60	4	1	0	1	Al Mara'ash
8.1	38.0	14	114	3	1	0	1	7.2	28.7	12	86	3	1	0	1	7.8	11.1	17	133	12	2	2	0	Jebal Al Elm
5.9	29.3	15	88	3	1	0	1	12.2	24.4	10	122	5	1	0	1	6.0	7.8	34	204	26	4	2	2	As Sulaymi
5.9	21.7	11	65	3	1	0	1	3.7	13.7	11	41	3	1	0	1	4.1	4.8	14	57	12	2	0	2	Al Bayth
0.0	0.0	0	0	0	0	0	0	1.8	6.7	11	20	3	1	0	1	3.6	4.5	15	54	12	2	1	1	Al Nuhaiteyah
26.4	30.8	7	185	6	1	0	1	24.0	28.8	6	144	5	1	0	1	12.4	10.5	17	210	20	3	1	2	Marghan
0.0	0.0	0	0	0	0	0	0	0.0	0.0	0	0	0	0	0	0	9.0	10.5	7	63	6	1	0	1	Qa' Hajla
4.8	25.7	16	77	3	1	0	1	11.4	19.0	5	57	3	1	0	1	4.3	8.6	10	43	5	1	0	1	Al Ajajah
0.0	0.0	0	0	0	0	0	0	2.1	8.3	12	25	3	1	0	1	4.2	6.3	9	38	6	1	0	1	Al Aichmah
2.3	7.0	15	35	5	1	0	1	4.8	12.7	8	38	3	1	0	1	6.7	10.0	9	60	6	1	0	1	Al Thimamiyah

## Educational services at the level of municipalities

## Males education in the public sector \*

		Secondary						Intermediate						Primary						Governorate or municipality				
Students per teacher average	Students density average	Number				Schools		Students per teacher average	Students density average	Number				Schools		Students per teacher average	Students density average	Number				Schools		
		Teachers	Students	Classes	Schools	Rented	Owned			Teachers	Students	Classes	Schools	Rented	Owned			Teachers	Students		Classes	Schools	Rented	Owned
12.9	28.4	11	142	5	1	0	1	22.6	22.6	5	113	5	1	0	1	11.7	13.4	16	187	14	2	1	1	Al Baraka
0.0	0.0	0	0	0	0	0	0	1.8	6.7	11	20	3	1	0	1	5.4	4.5	5	27	6	1	0	1	Adh Dhakari
9.8	34.7	1600	15709	453	98	19	79	8.7	21.2	1844	15969	753	158	32	126	9.6	13.8	3297	31575	2286	318	89	229	Total

\* Includes general education+Quran memorization+Secondary school(courses)

## Educational services at the level of municipalities

## Females education in the public sector \*

		Secondary						Intermediate						Primary						Governorate or municipality				
Students per teacher average	Students density average	Number				Schools		Students per teacher average	Students density average	Number				Schools		Students per teacher average	Students density average	Number				Schools		
		Teachers	Students	Classes	Schools	Rented	Owned			Teachers	Students	Classes	Schools	Rented	Owned			Teachers	Students		Classes	Schools	Rented	Owned
8.3	114.5	969	8018	70	29	3	26	7.4	28.1	1066	7888	281	38	6	32	9.4	21.7	1743	16411	756	72	18	54	Hail
4.8	20.4	38	184	9	2	1	1	4.8	21.4	36	171	8	2	1	1	8.5	15.3	45	382	25	3	1	2	Jebbah
6.3	22.6	18	113	5	1	0	1	8.2	38.3	14	115	3	1	0	1	6.3	10.4	46	292	28	5	2	3	Al Khutah
4.5	17.2	23	103	6	1	0	1	4.3	23.8	22	95	4	1	0	1	10.5	26.2	15	157	6	1	1	0	Qena'
0.0	0.0	0	0	0	0	0	0	0.0	0.0	0	0	0	0	0	0	2.6	7.5	17	45	6	1	0	1	Umm Alklban
9.9	29.4	80	795	27	2	0	2	10.0	34.5	69	690	20	3	2	1	8.4	21.9	159	1335	61	7	2	5	Qefar
0.0	0.0	0	0	0	0	0	0	3.7	20.3	22	81	4	1	0	1	7.8	22.1	20	155	7	1	0	1	An Nisiyah
1.3	11.0	26	33	3	1	0	1	1.0	11.5	22	23	2	1	0	1	4.8	9.5	12	57	6	1	0	1	Al Ashrawat Palace
0.0	0.0	0	0	0	0	0	0	0.0	0.0	0	0	0	0	0	0	4.1	12.3	18	74	6	1	0	1	Al Wedi
9.5	19.0	14	133	7	1	0	1	8.2	24.5	18	147	6	2	0	2	10.5	14.3	19	200	14	2	0	2	Al Raudah
0.0	0.0	0	0	0	0	0	0	1.5	4.0	8	12	3	1	0	1	1.9	4.1	40	74	18	3	2	1	Al Ush
10.5	25.7	22	231	9	1	0	1	16.3	40.8	15	245	6	1	1	0	10.6	17.5	51	543	31	4	1	3	Al Qaid
0.0	0.0	0	0	0	0	0	0	0.0	0.0	0	0	0	0	0	0	0.5	2.7	15	8	3	1	1	0	Al Radifah
0.0	0.0	0	0	0	0	0	0	0.0	0.0	0	0	0	0	0	0	1.2	3.0	15	18	6	1	1	0	Aryjan

## Educational services at the level of municipalities

## Females education in the public sector \*

		Secondary						Intermediate						Primary						Governorate or municipality				
Students per teacher average	Students density average	Number				Schools		Students per teacher average	Students density average	Number				Schools		Students per teacher average	Students density average	Number				Schools		
		Teachers	Students	Classes	Schools	Rented	Owned			Teachers	Students	Classes	Schools	Rented	Owned			Teachers	Students		Classes	Schools	Rented	Owned
5.6	30.2	59	332	11	4	0	4	8.3	22.8	52	433	19	5	0	5	8.6	15.8	102	882	56	7	2	5	Baqa
9.0	28.5	19	171	6	1	0	1	12.1	31.4	13	157	5	1	0	1	12.4	21.0	27	336	16	2	0	2	Turubah
1.3	5.0	12	15	3	1	1	0	1.9	8.3	13	25	3	1	1	0	2.9	5.8	12	35	6	1	1	0	Al Zaba'erah
0.0	0.0	0	0	0	0	0	0	5.3	12.3	7	37	3	1	1	0	5.9	6.8	14	82	12	2	2	0	Al Khouair
10.5	29.8	17	179	6	1	0	1	14.1	31.0	11	155	5	1	0	1	11.8	18.1	26	308	17	2	1	1	Al Ajfar
7.9	25.4	16	127	5	1	0	1	12.9	23.7	11	142	6	2	0	2	8.8	14.7	30	265	18	3	1	2	Debyah
0.0	0.0	0	0	0	0	0	0	5.0	10.0	6	30	3	1	1	0	3.8	7.5	12	45	6	1	1	0	Al Hyanyah
0.0	0.0	0	0	0	0	0	0	0.0	0.0	0	0	0	0	0	0	4.3	9.4	11	47	5	1	1	0	Shuaybaht Al Miyah
4.4	14.2	16	71	5	1	0	1	7.7	34.5	9	69	2	1	0	1	9.6	28.8	12	115	4	1	0	1	Al Chehya
0.0	0.0	0	0	0	0	0	0	0.0	0.0	0	0	0	0	0	0	5.8	5.8	6	35	6	1	0	1	Umm Sarout
0.0	0.0	0	0	0	0	0	0	0.0	0.0	0	0	0	0	0	0	3.9	5.3	22	85	16	3	3	0	Al Naseriyah
6.5	26.0	12	78	3	1	0	1	11.0	44.0	8	88	2	1	0	1	5.2	7.8	9	47	6	1	0	1	Al Sha'lanyah
0.0	0.0	0	0	0	0	0	0	0.0	0.0	0	0	0	0	0	0	5.2	5.2	6	31	6	1	1	0	Al Jathathiyah
0.0	0.0	0	0	0	0	0	0	0.0	0.0	0	0	0	0	0	0	1.8	1.8	6	11	6	1	1	0	Jebelah

## Educational services at the level of municipalities

## Females education in the public sector \*

		Secondary						Intermediate						Primary						Governorate or municipality				
Students per teacher average	Students density average	Number				Schools		Students per teacher average	Students density average	Number				Schools		Students per teacher average	Students density average	Number				Schools		
		Teachers	Students	Classes	Schools	Rented	Owned			Teachers	Students	Classes	Schools	Rented	Owned			Teachers	Students		Classes	Schools	Rented	Owned
12.9	31.4	17	220	7	1	0	1	10.8	32.3	21	226	7	2	1	1	8.1	14.3	46	371	26	4	2	2	Al Ghazalah
5.0	13.0	13	65	5	1	0	1	4.9	18.0	11	54	3	1	0	1	3.8	8.5	34	128	15	3	2	1	Riaa Albekr
0.0	0.0	0	0	0	0	0	0	0.0	0.0	0	0	0	0	0	0	5.3	3.5	4	21	6	1	1	0	Al Huwaidy
0.0	0.0	0	0	0	0	0	0	0.0	0.0	0	0	0	0	0	0	5.4	5.4	5	27	5	1	1	0	Saqf
5.6	16.8	15	84	5	1	0	1	4.1	12.8	19	77	6	2	0	2	5.3	8.6	29	154	18	3	1	2	Wasita Al Hafn
1.3	5.7	13	17	3	1	0	1	2.3	6.0	8	18	3	1	0	1	3.8	3.8	6	23	6	1	0	1	Al Mustajiddah
0.0	0.0	0	0	0	0	0	0	2.6	9.7	11	29	3	1	1	0	6.9	8.0	7	48	6	1	1	0	Bida Al Huwait
5.1	20.6	36	185	9	2	0	2	8.7	22.1	23	199	9	2	0	2	13.1	17.5	32	419	24	3	1	2	Ash Shinan
4.8	15.4	16	77	5	1	0	1	1.6	6.0	11	18	3	1	0	1	4.6	12.0	13	60	5	1	0	1	Al Kahfa
0.0	0.0	0	0	0	0	0	0	8.1	21.7	8	65	3	1	0	1	6.1	13.2	13	79	6	1	0	1	Taba
0.0	0.0	0	0	0	0	0	0	2.9	10.7	22	64	6	2	0	2	4.5	8.9	24	107	12	2	0	2	As Saera
3.5	13.2	19	66	5	1	0	1	6.9	18.3	8	55	3	1	0	1	5.9	11.2	21	123	11	2	0	2	Fid
5.8	19.6	17	98	5	1	0	1	13.3	26.7	6	80	3	1	0	1	5.5	10.1	22	121	12	2	1	1	Rak
0.0	0.0	0	0	0	0	0	0	0.0	0.0	0	0	0	0	0	0	4.9	9.0	11	54	6	1	1	0	Al Niayy

## Educational services at the level of municipalities

## Females education in the public sector \*

		Secondary						Intermediate						Primary						Governorate or municipality				
Students per teacher average	Students density average	Number				Schools		Students per teacher average	Students density average	Number				Schools		Students per teacher average	Students density average	Number				Schools		
		Teachers	Students	Classes	Schools	Rented	Owned			Teachers	Students	Classes	Schools	Rented	Owned			Teachers	Students		Classes	Schools	Rented	Owned
5.3	18.0	17	90	5	1	0	1	4.6	15.3	10	46	3	1	0	1	8.2	16.3	12	98	6	1	0	1	Al Jehfah
0.0	0.0	0	0	0	0	0	0	0.0	0.0	0	0	0	0	0	0	6.0	10.8	9	54	5	1	1	0	Al Beir
0.9	4.0	14	12	3	1	0	1	1.3	3.3	8	10	3	1	0	1	2.7	4.0	9	24	6	1	0	1	Al Saban
0.0	0.0	0	0	0	0	0	0	0.0	0.0	0	0	0	0	0	0	2.0	3.5	7	14	4	1	1	0	Al Saghwi
0.0	0.0	0	0	0	0	0	0	0.0	0.0	0	0	0	0	0	0	1.2	2.2	9	11	5	1	1	0	At Tarfiyah
0.0	0.0	0	0	0	0	0	0	0.0	0.0	0	0	0	0	0	0	3.2	2.7	5	16	6	1	1	0	Al Arshawiyah
9.6	20.8	13	125	6	1	0	1	16.7	25.0	9	150	6	1	0	1	11.7	21.7	26	304	14	2	0	2	Ash Shamli
0.0	0.0	0	0	0	0	0	0	0.0	0.0	0	0	0	0	0	0	2.7	4.5	10	27	6	1	1	0	Bayda Natheel
3.7	6.6	9	33	5	1	0	1	10.0	13.3	4	40	3	1	0	1	14.0	14.0	6	84	6	1	0	1	Faydat bin Suwailim
22.7	45.4	14	318	7	1	0	1	16.9	35.7	19	321	9	2	1	1	18.8	18.2	29	546	30	4	3	1	Amaer bin Sanaa
0.0	0.0	0	0	0	0	0	0	0.0	0.0	0	0	0	0	0	0	2.4	2.8	7	17	6	1	1	0	Sahout
0.0	0.0	0	0	0	0	0	0	0.0	0.0	0	0	0	0	0	0	3.7	6.6	18	66	10	2	2	0	Ber Alrfaadi
0.0	0.0	0	0	0	0	0	0	0.0	0.0	0	0	0	0	0	0	0.8	0.8	5	4	5	1	1	0	Ghazlana
0.0	0.0	0	0	0	0	0	0	0.0	0.0	0	0	0	0	0	0	4.8	3.2	4	19	6	1	1	0	Lebada



## Educational services at the level of municipalities

## Females education in the public sector \*

		Secondary						Intermediate						Primary						Governorate or municipality				
Students per teacher average	Students density average	Number				Schools		Students per teacher average	Students density average	Number				Schools		Students per teacher average	Students density average	Number				Schools		
		Teachers	Students	Classes	Schools	Rented	Owned			Teachers	Students	Classes	Schools	Rented	Owned			Teachers	Students		Classes	Schools	Rented	Owned
14.2	28.3	12	170	6	1	0	1	31.4	39.3	5	157	4	1	0	1	17.9	23.9	16	287	12	1	0	1	Al Hufayrah
5.7	20.2	32	182	9	2	0	2	6.2	20.1	45	281	14	4	1	3	5.4	10.4	69	374	36	6	3	3	Mawqaq
0.0	0.0	0	0	0	0	0	0	0.0	0.0	0	0	0	0	0	0	6.5	10.8	10	65	6	1	1	0	Al Mehfar
9.2	19.8	13	119	6	1	0	1	6.5	24.5	15	98	4	1	0	1	13.3	22.9	12	160	7	1	0	1	Al Hufayr
4.9	8.8	9	44	5	1	0	1	2.9	8.7	9	26	3	1	0	1	6.0	11.0	11	66	6	1	0	1	Al Shaqiq
0.0	0.0	0	0	0	0	0	0	0.0	0.0	0	0	0	0	0	0	2.4	5.2	13	31	6	1	1	0	Dalyhan
0.0	0.0	0	0	0	0	0	0	0.0	0.0	0	0	0	0	0	0	5.3	7.0	8	42	6	1	0	1	Al Senina
5.2	17.8	17	89	5	1	0	1	9.3	18.7	6	56	3	1	0	1	2.8	4.4	19	53	12	2	1	1	Su'aydan
0.0	0.0	0	0	0	0	0	0	0.0	0.0	0	0	0	0	0	0	1.8	2.7	9	16	6	1	1	0	Al Uwaid
0.0	0.0	0	0	0	0	0	0	0.0	0.0	0	0	0	0	0	0	1.7	2.7	18	30	11	2	2	0	Uqlat bin Jabrin
8.9	28.4	16	142	5	1	0	1	4.1	12.1	35	145	12	4	2	2	4.2	6.1	67	282	46	8	6	2	Simira
0.0	0.0	0	0	0	0	0	0	0.0	0.0	0	0	0	0	0	0	3.6	4.8	8	29	6	1	1	0	Shpriah
1.5	5.2	17	26	5	1	0	1	3.9	11.7	9	35	3	1	0	1	5.8	11.7	12	70	6	1	0	1	Al Uzaym
0.0	0.0	0	0	0	0	0	0	0.0	0.0	0	0	0	0	0	0	4.7	7.0	9	42	6	1	1	0	Uqlat bin Tawlah

## Educational services at the level of municipalities

## Females education in the public sector \*

		Secondary						Intermediate						Primary						Governorate or municipality				
Students per teacher average	Students density average	Number				Schools		Students per teacher average	Students density average	Number				Schools		Students per teacher average	Students density average	Number				Schools		
		Teachers	Students	Classes	Schools	Rented	Owned			Teachers	Students	Classes	Schools	Rented	Owned			Teachers	Students		Classes	Schools	Rented	Owned
2.8	8.3	9	25	3	1	0	1	3.6	13.3	11	40	3	1	0	1	4.1	5.2	14	57	11	2	1	1	Uqlat bin Dani
0.0	0.0	0	0	0	0	0	0	0.0	0.0	0	0	0	0	0	0	3.1	6.2	12	37	6	1	1	0	Ghamra
0.0	0.0	0	0	0	0	0	0	1.4	3.3	7	10	3	1	1	0	3.2	3.8	6	19	5	1	1	0	Ghasl
9.3	27.8	15	139	5	1	0	1	6.4	25.7	12	77	3	1	0	1	7.0	14.0	12	84	6	1	1	0	Katifah
0.0	0.0	0	0	0	0	0	0	0.0	0.0	0	0	0	0	0	0	2.4	2.4	5	12	5	1	1	0	Al Jabriyah
0.0	0.0	0	0	0	0	0	0	2.0	5.3	8	16	3	1	1	0	3.5	6.3	11	38	6	1	1	0	Al Qusayr
6.3	20.0	16	100	5	1	0	1	8.8	26.3	9	79	3	1	0	1	7.1	14.2	12	85	6	1	0	1	Al Madeh
0.0	0.0	0	0	0	0	0	0	0.0	0.0	0	0	0	0	0	0	1.1	1.7	9	10	6	1	1	0	As Safraa
11.0	35.6	29	320	9	2	0	2	11.8	29.6	25	296	10	2	0	2	14.4	22.9	43	619	27	3	0	3	Al Hait
11.5	25.3	22	253	10	1	0	1	14.3	33.3	14	200	6	2	0	2	6.9	16.4	57	394	24	4	2	2	Al Hulayfah As Sufla
0.0	0.0	0	0	0	0	0	0	7.9	21.2	16	127	6	2	2	0	12.6	18.9	21	265	14	2	2	0	Anbouan
0.0	0.0	0	0	0	0	0	0	5.3	21.3	12	64	3	1	0	1	6.6	16.5	15	99	6	1	0	1	Al Hulayfah Alualya
20.4	28.6	7	143	5	1	0	1	9.0	24.0	8	72	3	1	0	1	9.1	24.2	16	145	6	1	0	1	Safitt
17.2	31.5	11	189	6	1	1	0	14.5	33.1	16	232	7	2	1	1	6.5	12.8	61	397	31	5	4	1	Faydat Athqab

## Educational services at the level of municipalities

## Females education in the public sector \*

		Secondary						Intermediate						Primary						Governorate or municipality				
Students per teacher average	Students density average	Number				Schools		Students per teacher average	Students density average	Number				Schools		Students per teacher average	Students density average	Number				Schools		
		Teachers	Students	Classes	Schools	Rented	Owned			Teachers	Students	Classes	Schools	Rented	Owned			Teachers	Students		Classes	Schools	Rented	Owned
0.0	0.0	0	0	0	0	0	0	8.5	17.0	6	51	3	1	0	1	10.6	14.2	8	85	6	1	0	1	Al Khafij
9.4	26.4	14	132	5	1	0	1	8.8	20.5	14	123	6	2	1	1	8.1	9.8	28	226	23	4	4	0	Al Shuwaimis
6.1	15.8	13	79	5	1	0	1	7.5	16.2	13	97	6	2	1	1	10.9	17.3	19	208	12	2	1	1	Al Dabiyah
1.9	8.3	13	25	3	1	0	1	6.2	12.3	6	37	3	1	0	1	5.6	11.2	10	56	5	1	0	1	Al Marir
4.3	13.6	16	68	5	1	0	1	8.9	23.7	8	71	3	1	0	1	4.1	9.3	27	111	12	2	1	1	Rawad bin Hadi
21.8	34.8	8	174	5	1	0	1	13.5	27.0	6	81	3	1	0	1	9.7	14.5	9	87	6	1	0	1	Dharghat
4.2	12.7	9	38	3	1	1	0	8.3	19.3	14	116	6	2	2	0	9.7	12.6	22	214	17	3	3	0	Dhaureigat
10.5	33.3	19	200	6	1	0	1	12.5	30.3	17	212	7	2	1	1	13.0	17.8	44	571	32	5	2	3	Bed' bin Khalaf
31.0	24.8	4	124	5	1	0	1	20.1	70.5	7	141	2	1	0	1	11.0	23.2	40	441	19	3	1	2	Al-manakh
5.1	15.3	9	46	3	1	1	0	14.5	29.0	6	87	3	1	1	0	12.8	27.7	13	166	6	1	1	0	Al Wes'ah
0.0	0.0	0	0	0	0	0	0	3.8	10.0	8	30	3	1	1	0	6.3	9.5	9	57	6	1	1	0	Al Maghar
0.0	0.0	0	0	0	0	0	0	3.5	9.3	8	28	3	1	0	1	5.2	11.3	13	68	6	1	0	1	Al Khafj
4.6	15.3	10	46	3	1	1	0	23.0	23.0	3	69	3	1	1	0	6.2	7.6	21	130	17	3	3	0	Ar Raqb
0.0	0.0	0	0	0	0	0	0	5.9	13.7	7	41	3	1	1	0	8.7	8.7	6	52	6	1	1	0	Al Mara'ash

## Educational services at the level of municipalities

## Females education in the public sector \*

		Secondary						Intermediate						Primary						Governorate or municipality				
Students per teacher average	Students density average	Number				Schools		Students per teacher average	Students density average	Number				Schools		Students per teacher average	Students density average	Number				Schools		
		Teachers	Students	Classes	Schools	Rented	Owned			Teachers	Students	Classes	Schools	Rented	Owned			Teachers	Students		Classes	Schools	Rented	Owned
7.9	26.3	10	79	3	1	0	1	8.7	29.0	10	87	3	1	0	1	3.4	5.0	22	75	15	3	3	0	Jabal Al Elm
5.3	16.8	16	84	5	1	0	1	22.4	37.3	5	112	3	1	0	1	5.3	7.7	35	184	24	4	2	2	As Sulaymi
2.8	10.3	11	31	3	1	0	1	3.5	9.3	8	28	3	1	0	1	2.4	4.3	11	26	6	1	0	1	Al Bayth
1.7	9.0	16	27	3	1	0	1	5.2	8.7	5	26	3	1	0	1	3.9	7.2	11	43	6	1	0	1	Al Nuhaiteyah
11.9	43.7	11	131	3	1	0	1	16.0	42.7	8	128	3	1	0	1	6.9	12.3	27	185	15	3	0	3	Marghan
0.0	0.0	0	0	0	0	0	0	0.0	0.0	0	0	0	0	0	0	12.0	8.0	4	48	6	1	1	0	Qa' Hajla
6.8	20.3	9	61	3	1	0	1	8.2	24.5	6	49	2	1	0	1	5.3	6.2	7	37	6	1	0	1	Al Ajajah
0.0	0.0	0	0	0	0	0	0	0.0	0.0	0	0	0	0	0	0	5.3	5.3	6	32	6	1	1	0	Al Aithmah
4.9	7.8	8	39	5	1	1	0	22.0	14.7	2	44	3	1	1	0	6.6	9.8	9	59	6	1	1	0	Al Thimamiyah
11.2	33.7	9	101	3	1	1	0	10.9	40.0	11	120	3	1	1	0	7.5	12.4	20	149	12	2	2	0	Al Baraka
0.0	0.0	0	0	0	0	0	0	0.0	0.0	0	0	0	0	0	0	6.5	5.2	4	26	5	1	1	0	Adh Dhakari

The sixteenth services guide 2017\_Region Hail

## Educational services at the level of municipalities

## Females education in the public sector \*

		Secondary						Intermediate						Primary						Governorate or municipality				
Students per teacher average	Students density average	Number				Schools		Students per teacher average	Students density average	Number				Schools		Students per teacher average	Students density average	Number				Schools		
		Teachers	Students	Classes	Schools	Rented	Owned			Teachers	Students	Classes	Schools	Rented	Owned			Teachers	Students		Classes	Schools	Rented	Owned
7.8	38.5	1984	15399	400	96	11	85	7.7	25.2	2060	15844	628	140	35	105	8.2	15.9	3933	32238	2037	276	128	148	<b>Total</b>

\* Includes general education+Quran memorization+Secondary school(courses)

## Educational services at the level of municipalities

## Males education in the private sector \*

Secondary								Intermediate								Primary						Governorate or municipality		
Students per teacher average	Students density average	Number				Schools		Students per teacher average	Students density average	Number				Schools		Students per teacher average	Students density average	Number					Schools	
		Teachers	Students	Classes	Schools	Rented	Owned			Teachers	Students	Classes	Schools	Rented	Owned			Teachers	Students	Classes	Schools		Rented	Owned
8.87	20.58	116	1029	50	7	4	3	13.5	18.4	95	1287	70	11	8	3	11.8	19.9	360	4254	214	13	11	2	Hail
8.9	20.6	116	1029	50	7	4	3	13.5	18.4	95	1287	70	11	8	3	11.8	19.9	360	4254	214	13	11	2	Total

\* Includes general education+Quran memorization+International education+Secondary school

The sixteenth services guide 2017\_Region Hail

Table (26 - 1 )

## Educational services at the level of municipalities

## Females education in the private sector \*

Secondary								Intermediate								Primary								Governorate or municipality
Students per teacher average	Students density average	Number				Schools		Students per teacher average	Students density average	Number				Schools		Students per teacher average	Students density average	Number				Schools		
		Teachers	Students	Classes	Schools	Rented	Owned			Teachers	Students	Classes	Schools	Rented	Owned			Teachers	Students	Classes	Schools	Rented	Owned	
6.77	14.75	61	413	28	7	4	3	10.1	18.6	55	558	30	9	8	1	11.4	17.9	204	2332	130	15	14	1	Hail
0.0	0.0	0	0	0	0	0	0	0.0	0.0	0	0	0	0	0	0	13.5	6.8	2	27	4	1	1	0	Baqa
0.0	0.0	0	0	0	0	0	0	0.0	0.0	0	0	0	0	0	0	0.8	2.5	12	10	4	1	0	1	Turubah
6.8	14.8	61	413	28	7	4	3	10.1	18.6	55	558	30	9	8	1	10.9	17.2	218	2369	138	17	15	2	Total

\* Includes general education+Quran memorization+International education+Secondary school

The sixteenth services guide 2017\_Region Hail

Table (27 - 1 )

## Educational services at the level of municipalities

## Other education data for males in the public sector

Students density average	Other**						Special education						Institutes						Governorate or municipality		
	Number				Schools		Number				Schools*		Students per teacher average	Students density average	Number					Institutes	
	Teachers	Students	Classes	Schools	Rented	Owned	Teachers***	Students	Classes	Schools	Rented	Owned			Teachers	Students	Classes	Institutes		Rented	Owned
15.1	0	482	32	11	0	11	162	254	98	23	0	23	6.0	22.3	90	536	24	3	0	3	Hail
12.6	0	113	9	3	1	2	13	12	7	3	0	3	0.0	0.0	0	0	0	0	0	0	Jebbah
3.6	0	29	8	3	2	1	6	7	9	3	0	3	0.0	0.0	0	0	0	0	0	0	Al Khutah
0.0	0	0	0	0	0	0	15	22	11	3	0	3	0.0	0.0	0	0	0	0	0	0	Qena'
17.0	0	51	3	1	0	1	0	0	0	0	0	0	0.0	0.0	0	0	0	0	0	0	Qefar
0.0	0	0	0	0	0	0	4	4	4	2	0	2	0.0	0.0	0	0	0	0	0	0	Al Raudah
2.7	0	8	3	1	0	1	0	0	0	0	0	0	0.0	0.0	0	0	0	0	0	0	Al Tim
22.8	0	114	5	2	0	2	16	17	12	5	0	5	0.4	1.3	25	10	8	1	0	1	Baqa
5.0	0	15	3	1	0	1	2	1	4	1	0	1	0.0	0.0	0	0	0	0	0	0	Turubah
1.7	0	5	3	1	0	1	0	0	0	0	0	0	0.0	0.0	0	0	0	0	0	0	Al Zaba'erah
7.5	0	15	2	1	0	1	5	8	7	2	0	2	0.0	0.0	0	0	0	0	0	0	Al Ajfar
1.7	0	5	3	1	0	1	0	0	0	0	0	0	0.0	0.0	0	0	0	0	0	0	Al Hyanyah
0.0	0	0	0	0	0	0	5	9	7	4	1	3	0.0	0.0	0	0	0	0	0	0	Al Chehya
3.5	0	7	2	1	1	0	0	0	0	0	0	0	0.0	0.0	0	0	0	0	0	0	Jeblah

The sixteenth services guide 2017\_Region Hail



Table (27-2 )

## Educational services at the level of municipalities

## Other education data for males in the public sector

Other**							Special education						Institutes						Governorate or municipality		
Students density average	Number				Schools		Number				Schools*		Students per teacher average	Students density average	Number					Institutes	
	Teachers	Students	Classes	Schools	Rented	Owned	Teachers***	Students	Classes	Schools	Rented	Owned			Teachers	Students	Classes	Institutes		Rented	Owned
5.5	0	22	4	2	0	2	14	19	11	4	1	3	0.0	0.0	0	0	0	0	0	0	Al Ghazalah
3.0	0	6	2	1	0	1	1	1	2	1	0	1	0.0	0.0	0	0	0	0	0	0	Wasita Al Hafn
0.0	0	0	0	0	0	0	12	7	10	4	1	3	0.0	0.0	0	0	0	0	0	0	Ash Shinan
4.0	0	8	2	1	0	1	2	3	1	1	0	1	0.0	0.0	0	0	0	0	0	0	Taba
0.0	0	0	0	0	0	0	5	9	4	1	0	1	0.0	0.0	0	0	0	0	0	0	Ash Shamli
3.7	0	11	3	1	0	1	0	0	0	0	0	0	0.0	0.0	0	0	0	0	0	0	Faydat bin Suwailim
16.3	0	130	8	3	1	2	0	0	0	0	0	0	0.0	0.0	0	0	0	0	0	0	Amaer bin Sanaa
1.7	0	5	3	1	0	1	0	0	0	0	0	0	0.0	0.0	0	0	0	0	0	0	Ber Alrfaadi
13.3	0	40	3	1	0	1	0	0	0	0	0	0	0.0	0.0	0	0	0	0	0	0	Al Hufayrah
4.1	0	37	9	4	1	3	12	3	6	3	0	3	0.0	0.0	0	0	0	0	0	0	Mawqaq
4.8	0	19	4	2	0	2	0	0	0	0	0	0	0.0	0.0	0	0	0	0	0	0	Al Mehfar
4.7	0	14	3	1	0	1	0	0	0	0	0	0	0.0	0.0	0	0	0	0	0	0	Al Hufayr
6.0	0	6	1	1	1	0	0	0	0	0	0	0	0.0	0.0	0	0	0	0	0	0	Al Shaqiq
2.0	0	4	2	1	1	0	0	0	0	0	0	0	0.0	0.0	0	0	0	0	0	0	Dalyhan

## Educational services at the level of municipalities

## Other education data for males in the public sector

Other**							Special education						Institutes						Governorate or municipality			
Students density average	Number				Schools		Number				Schools*		Students per teacher average	Students density average	Number					Institutes		
	Teachers	Students	Classes	Schools	Rented	Owned	Teachers***	Students	Classes	Schools	Rented	Owned			Teachers	Students	Classes	Institutes		Rented	Owned	
4.5	0	9	2	1	0	1	0	0	0	0	0	0	0.0	0.0	0	0	0	0	0	0	0	Al Senina
41.0	0	164	4	2	0	2	14	9	16	6	0	6	0.0	0.0	0	0	0	0	0	0	0	Simira
0.0	0	0	0	0	0	0	0	2	3	2	1	1	0.0	0.0	0	0	0	0	0	0	0	Al Uzaym
4.7	0	14	3	1	0	1	2	2	3	1	0	1	0.0	0.0	0	0	0	0	0	0	0	Uqlat bin Dani
2.5	0	5	2	1	0	1	0	0	0	0	0	0	0.0	0.0	0	0	0	0	0	0	0	As Safraa
3.0	0	6	2	1	0	1	14	14	12	4	0	4	0.0	0.0	0	0	0	0	0	0	0	Al Hait
7.0	0	14	2	1	0	1	0	0	0	0	0	0	0.0	0.0	0	0	0	0	0	0	0	Al Hulaifah As Sulfa
3.5	0	7	2	1	0	1	0	0	0	0	0	0	0.0	0.0	0	0	0	0	0	0	0	Anbouan
2.5	0	5	2	1	1	0	0	0	0	0	0	0	0.0	0.0	0	0	0	0	0	0	0	Al Hulaifah Alualya
9.5	0	38	4	2	0	2	0	0	0	0	0	0	0.0	0.0	0	0	0	0	0	0	0	Faydat Athqab
8.0	0	24	3	1	0	1	0	0	0	0	0	0	0.0	0.0	0	0	0	0	0	0	0	Al Dabiyah
5.5	0	22	4	2	1	1	0	0	0	0	0	0	0.0	0.0	0	0	0	0	0	0	0	Al Marir
6.0	0	18	3	2	0	2	5	9	6	2	0	2	0.0	0.0	0	0	0	0	0	0	0	Dhaureigat
3.0	0	6	2	1	0	1	0	0	0	0	0	0	0.0	0.0	0	0	0	0	0	0	0	Bed' bin Khalaf

Table (27 - 4 )

## Educational services at the level of municipalities

## Other education data for males in the public sector

Other**							Special education						Institutes						Governorate or municipality			
Students density average	Number				Schools		Number				Schools*		Students per teacher average	Students density average	Number					Institutes		
	Teachers	Students	Classes	Schools	Rented	Owned	Teachers***	Students	Classes	Schools	Rented	Owned			Teachers	Students	Classes	Institutes		Rented	Owned	
4.2	0	21	5	2	1	1	1	5	3	2	0	2	0.0	0.0	0	0	0	0	0	0	0	Al-manakh
2.3	0	7	3	1	0	1	0	0	0	0	0	0	0.0	0.0	0	0	0	0	0	0	0	Al Wes'ah
3.0	0	6	2	1	0	1	9	5	8	3	3	0	0.0	0.0	0	0	0	0	0	0	0	Jebal Al Elm
12.7	0	190	15	4	2	2	0	0	0	0	0	0	0.0	0.0	0	0	0	0	0	0	0	As Sulaymi
3.0	0	6	2	1	1	0	0	0	0	0	0	0	0.0	0.0	0	0	0	0	0	0	0	Al Bayth
4.3	0	17	4	2	0	2	6	6	4	2	0	2	0.0	0.0	0	0	0	0	0	0	0	Marghan
9.4	0	1725	183	73	14	59	325	428	248	82	7	75	4.7	17.1	115	546	32	4	0	4	Total	

\* Representing public education schools with special education classes

\*\* Includes intermediate schools (evening classes)-Secondary school (evening classes)-Adults education-Training

\*\*\* Represents the teachers (males) of the institutes of the special needs

The sixteenth services guide 2017\_Region Hail

## Educational services at the level of municipalities

### Other education data for females in the public sector

Students density average	Other**						Special education						Institutes						Governorate or municipality		
	Number				Schools		Number				Schools*		Students per teacher average	Students density average	Number					Institutes	
	Teachers	Students	Classes	Schools	Rented	Owned	Teachers***	Students	Classes	Schools	Rented	Owned			Teachers	Students	Classes	Institutes		Rented	Owned
8.0	204	1236	154	31	14	17	94	154	36	9	0	9	0.0	0.0	0	0	0	0	0	0	Hail
11.8	5	59	5	2	2	0	0	0	0	0	0	0	0.0	0.0	0	0	0	0	0	0	Jebbah
6.7	7	40	6	2	1	1	0	0	0	0	0	0	0.0	0.0	0	0	0	0	0	0	Al Khutah
0.0	6	19	3	1	1	0	0	0	0	0	0	0	0.0	0.0	0	0	0	0	0	0	Qena'
2.1	10	32	15	2	1	1	0	0	0	0	0	0	0.0	0.0	0	0	0	0	0	0	Qefar
5.8	2	35	6	2	1	1	0	0	0	0	0	0	0.0	0.0	0	0	0	0	0	0	Al Raudah
17.8	7	107	6	2	1	1	0	0	0	0	0	0	0.0	0.0	0	0	0	0	0	0	Al Qaid
0.0	21	117	11	3	2	1	4	10	5	2	0	2	0.0	0.0	0	0	0	0	0	0	Baqa
0.0	2	3	3	1	1	0	0	0	0	0	0	0	0.0	0.0	0	0	0	0	0	0	Turubah
6.7	0	20	3	1	0	1	0	0	0	0	0	0	0.0	0.0	0	0	0	0	0	0	Al Zaba'erah
0.0	7	24	5	1	1	0	0	0	0	0	0	0	0.0	0.0	0	0	0	0	0	0	Al Ajfar
0.0	8	15	5	2	2	0	0	5	1	1	0	1	0.0	0.0	0	0	0	0	0	0	Al Ghazalah
0.0	5	15	3	1	0	1	0	0	0	0	0	0	0.0	0.0	0	0	0	0	0	0	Wasita Al Hafn
0.0	5	6	4	1	0	1	0	0	0	0	0	0	0.0	0.0	0	0	0	0	0	0	Ash Shinan

## Educational services at the level of municipalities

### Other education data for females in the public sector

Students density average	Other**						Special education						Institutes						Governorate or municipality			
	Number				Schools		Number				Schools*		Students per teacher average	Students density average	Number					Institutes		
	Teachers	Students	Classes	Schools	Rented	Owned	Teachers***	Students	Classes	Schools	Rented	Owned			Teachers	Students	Classes	Institutes		Rented	Owned	
2.0	0	4	2	1	0	1	0	0	0	0	0	0	0	0.0	0.0	0	0	0	0	0	0	Al Kahfa
0.0	4	5	2	1	1	0	0	0	0	0	0	0	0	0.0	0.0	0	0	0	0	0	0	Taba
0.0	2	12	3	1	0	1	0	0	0	0	0	0	0	0.0	0.0	0	0	0	0	0	0	As Saera
0.0	4	57	3	1	0	1	0	0	0	0	0	0	0	0.0	0.0	0	0	0	0	0	0	Fid
0.0	2	14	3	1	0	1	0	0	0	0	0	0	0	0.0	0.0	0	0	0	0	0	0	Rak
0.0	1	2	2	1	1	0	0	0	0	0	0	0	0	0.0	0.0	0	0	0	0	0	0	Al Jehfah
10.3	7	62	6	2	0	2	0	0	0	0	0	0	0	0.0	0.0	0	0	0	0	0	0	Ash Shamli
4.8	9	48	10	3	2	1	0	0	0	0	0	0	0	0.0	0.0	0	0	0	0	0	0	Amaer bin Sanaa
4.3	5	26	6	2	0	2	0	0	0	0	0	0	0	0.0	0.0	0	0	0	0	0	0	Al Hufayrah
0.0	10	38	5	1	0	1	3	9	3	1	0	1	0.0	0.0	0	0	0	0	0	0	0	Mawqaq
0.0	5	10	3	1	1	0	0	0	0	0	0	0	0	0.0	0.0	0	0	0	0	0	0	Al Hufayr
0.0	2	3	2	1	0	1	0	0	0	0	0	0	0	0.0	0.0	0	0	0	0	0	0	Al Shaqiq
0.0	6	36	3	1	1	0	0	0	0	0	0	0	0	0.0	0.0	0	0	0	0	0	0	Simira
0.0	5	10	3	1	1	0	0	0	0	0	0	0	0	0.0	0.0	0	0	0	0	0	0	Al Uzaym

## Educational services at the level of municipalities

### Other education data for females in the public sector

Students density average	Other**						Special education						Institutes						Governorate or municipality			
	Number				Schools		Number				Schools*		Students per teacher average	Students density average	Number					Institutes		
	Teachers	Students	Classes	Schools	Rented	Owned	Teachers***	Students	Classes	Schools	Rented	Owned			Teachers	Students	Classes	Institutes		Rented	Owned	
4.3	6	26	6	2	0	2	0	0	0	0	0	0	0	0.0	0.0	0	0	0	0	0	0	Uqlat bin Dani
0.0	1	6	2	1	1	0	0	0	0	0	0	0	0	0.0	0.0	0	0	0	0	0	0	Katifah
7.0	5	28	4	2	0	2	0	0	0	0	0	0	0	0.0	0.0	0	0	0	0	0	0	Al Madeh
0.0	7	17	2	1	0	1	0	0	0	0	0	0	0	0.0	0.0	0	0	0	0	0	0	Al Hait
6.4	7	32	5	2	2	0	0	0	0	0	0	0	0	0.0	0.0	0	0	0	0	0	0	Al Hulayfah As Sufla
2.0	0	6	3	1	1	0	0	0	0	0	0	0	0	0.0	0.0	0	0	0	0	0	0	Al Shuwaimis
0.0	8	19	3	1	0	1	0	0	0	0	0	0	0	0.0	0.0	0	0	0	0	0	0	Al Dabiyah
0.0	8	15	3	1	1	0	0	0	0	0	0	0	0	0.0	0.0	0	0	0	0	0	0	Rawad bin Hadi
1.7	0	5	3	1	1	0	0	0	0	0	0	0	0	0.0	0.0	0	0	0	0	0	0	Dhaureigat
4.2	7	21	5	2	2	0	0	0	0	0	0	0	0	0.0	0.0	0	0	0	0	0	0	Bed' bin Khalaf
0.0	3	15	2	1	1	0	0	0	0	0	0	0	0	0.0	0.0	0	0	0	0	0	0	Jabal Al Elm
0.0	6	11	3	1	1	0	0	0	0	0	0	0	0	0.0	0.0	0	0	0	0	0	0	As Sulaymi
0.0	16	95	6	2	0	2	0	0	0	0	0	0	0	0.0	0.0	0	0	0	0	0	0	Marghan

**Educational services at the level of municipalities**  
**Other education data for females in the public sector**

Other**							Special education						Institutes						Governorate or municipality		
Students density average	Number				Schools		Number				Schools*		Students per teacher average	Students density average	Number					Institutes	
	Teachers	Students	Classes	Schools	Rented	Owned	Teachers***	Students	Classes	Schools	Rented	Owned			Teachers	Students	Classes	Institutes		Rented	Owned
7.1	425	2351	329	88	44	44	101	178	45	13	0	13	0.0	0.0	0	0	0	0	0	0	<b>Total</b>

\* Representing public education schools with special education classes

\*\*Includes intermediate schools (evening classes)-Secondary school (evening classes)-Adults education-Training

\*\*\* Represents the teachers (males) of the institutes of the special needs

## Educational services at the level of municipalities

## Other education data for males and females in the private sector

Others-females**								Others-males*								Governorate or municipality
Students per teacher average	Students density average	Number						Students per teacher average	Students density average	Number						
		Teachers	Students	Classes	Schools	Schools				Teachers	Students	Classes	Schools	Schools		
						Rented	Owned							Rented	Owned	
5.2	9.0	154	800	89	18	16	2	.0	18.3	0	110	6	2	0	2	Hail
4.2	5.4	13	54	10	2	1	1	.0	.0	0	0	0	0	0	0	Qefar
8.0	8.0	4	32	4	1	1	0	.0	.0	0	0	0	0	0	0	Baq
.0	3.3	0	10	3	1	0	1	.0	.0	0	0	0	0	0	0	Turubah
12.0	12.0	1	12	1	1	1	0	.0	.0	0	0	0	0	0	0	Mawqaq
5.2	8.5	172	908	107	23	19	4	.0	18.3	0	110	6	2	0	2	Total

\* Includes intermediate school (evening classes)-Secondary school (evening classes)-Adults education

\*\* Includes kindergarten-Literacy



Table (30 - 1 )

## Health services at the level of municipalities

## Public primary care centres and private clinics

Nursing total	Doctors total	Private clinics							Public primary care centres							Total population	Governorate or municipality
		Number							Number								
		Nursing			Doctors			Clinics	Nursing			Doctors			Primary care centres		
		Total	Females	Males	Total	Females	Males		Total	Females	Males	Total	Females	Males			
631	470	379	331	48	325	138	187	36	252	175	77	145	83	62	23	312965	Hail
14	7	0	0	0	0	0	0	0	14	9	5	7	2	5	1	7226	Jebbah
9	2	0	0	0	0	0	0	0	9	7	2	2	1	1	1	3414	Al Khutah
8	4	0	0	0	0	0	0	0	8	6	2	4	1	3	1	3175	Qena'
7	1	0	0	0	0	0	0	0	7	5	2	1	0	1	1	1011	Umm Alklban
15	7	0	0	0	0	0	0	0	15	10	5	7	4	3	2	7010	Qefar
6	2	0	0	0	0	0	0	0	6	3	3	2	1	1	1	4607	An Nisiyah
6	2	0	0	0	0	0	0	0	6	4	2	2	1	1	1	2047	Al Ashrawat Palace
8	3	0	0	0	0	0	0	0	8	6	2	3	1	2	1	3031	Al Wedi
4	4	0	0	0	0	0	0	0	4	2	2	4	1	3	1	4636	Al Raudah
10	3	0	0	0	0	0	0	0	10	4	6	3	0	3	2	1961	Al Ush
17	4	0	0	0	0	0	0	0	17	10	7	4	1	3	1	7569	Al Qaid
46	50	33	32	1	26	13	13	3	13	6	7	24	12	12	2	15597	Baqa
23	13	8	7	1	5	4	1	1	15	9	6	8	2	6	1	5555	Turubah

The sixteenth services guide 2017\_Region Hail

Table (30 - 2 )

## Health services at the level of municipalities

## Public primary care centres and private clinics

Nursing total	Doctors total	Private clinics							Public primary care centres							Total population	Governorate or municipality
		Number							Number								
		Nursing			Doctors			Clinics	Nursing			Doctors			Primary care centres		
		Total	Females	Males	Total	Females	Males		Total	Females	Males	Total	Females	Males			
2	1	0	0	0	0	0	0	0	2	1	1	1	0	1	1	870	Al Zaba'erah
4	4	0	0	0	0	0	0	0	4	2	2	4	1	3	1	3271	Al Ajfar
7	3	0	0	0	0	0	0	0	7	4	3	3	1	2	1	4681	Debyah
2	1	0	0	0	0	0	0	0	2	1	1	1	0	1	1	286	Al Hyanyah
6	2	0	0	0	0	0	0	0	6	3	3	2	1	1	1	2294	Al Chehya
3	2	0	0	0	0	0	0	0	3	1	2	2	0	2	1	2468	Al Naseriyah
5	1	0	0	0	0	0	0	0	5	2	3	1	0	1	1	670	Al Sha'lanyah
14	9	3	2	1	4	4	0	1	11	8	3	5	3	2	2	5758	Al Ghazalah
3	2	0	0	0	0	0	0	0	3	0	3	2	1	1	1	3145	Riaa Albekr
4	1	0	0	0	0	0	0	0	4	3	1	1	0	1	1	1514	Saqf
6	2	0	0	0	0	0	0	0	6	3	3	2	0	2	2	4108	Wasita Al Hafn
3	2	0	0	0	0	0	0	0	3	2	1	2	0	2	1	1252	Al Mustajiddah
4	1	0	0	0	0	0	0	0	4	2	2	1	0	1	1	1152	Bida Al Huwait
10	6	0	0	0	0	0	0	0	10	8	2	6	3	3	1	7242	Ash Shinan

Table (30 - 3 )

## Health services at the level of municipalities

## Public primary care centres and private clinics

Nursing total	Doctors total	Private clinics							Public primary care centres							Total population	Governorate or municipality
		Number							Number								
		Nursing			Doctors			Clinics	Nursing			Doctors			Primary care centres		
		Total	Females	Males	Total	Females	Males		Total	Females	Males	Total	Females	Males			
4	4	0	0	0	0	0	0	0	4	3	1	4	1	3	1	1272	Al Kahfa
8	3	0	0	0	0	0	0	0	8	6	2	3	1	2	1	2607	Taba
4	2	0	0	0	0	0	0	0	4	2	2	2	0	2	1	5488	As Saera
5	3	0	0	0	0	0	0	0	5	3	2	3	1	2	1	2676	Fid
7	3	0	0	0	0	0	0	0	7	4	3	3	1	2	1	2454	Rak
5	1	0	0	0	0	0	0	0	5	4	1	1	0	1	1	680	Al Niayy
7	2	0	0	0	0	0	0	0	7	5	2	2	0	2	1	1857	Al Jehfah
4	1	0	0	0	0	0	0	0	4	2	2	1	0	1	1	410	Al Beir
4	1	0	0	0	0	0	0	0	4	3	1	1	0	1	1	1382	Al Saban
4	1	0	0	0	0	0	0	0	4	2	2	1	1	0	1	895	Al Saghwi
8	10	2	2	0	5	1	4	1	6	5	1	5	2	3	1	6445	Ash Shamli
3	1	0	0	0	0	0	0	0	3	3	0	1	0	1	1	1920	Bayda Natheel
4	1	0	0	0	0	0	0	0	4	2	2	1	1	0	1	2285	Faydat bin Suwailim
6	3	0	0	0	0	0	0	0	6	5	1	3	2	1	1	4829	Amaer bin Sanaa

Table (30 - 4 )

## Health services at the level of municipalities

## Public primary care centres and private clinics

Nursing total	Doctors total	Private clinics							Public primary care centres							Total population	Governorate or municipality
		Number							Number								
		Nursing			Doctors			Clinics	Nursing			Doctors			Primary care centres		
		Total	Females	Males	Total	Females	Males		Total	Females	Males	Total	Females	Males			
4	4	0	0	0	0	0	0	0	4	3	1	4	2	2	1	8470	Mawqaq
1	1	0	0	0	0	0	0	0	1	0	1	1	0	1	1	1448	Al Mehfar
8	2	0	0	0	0	0	0	0	8	5	3	2	0	2	1	4037	Al Hufayr
4	2	0	0	0	0	0	0	0	4	2	2	2	1	1	1	1224	Al Shaqiq
4	3	0	0	0	0	0	0	0	4	3	1	3	1	2	1	2337	Dalyhan
5	1	0	0	0	0	0	0	0	5	2	3	1	0	1	1	1048	Al Senina
5	2	0	0	0	0	0	0	0	5	4	1	2	1	1	1	2250	Su'aydan
8	3	0	0	0	0	0	0	0	8	6	2	3	0	3	2	1357	Uqlat bin Jabrin
6	1	0	0	0	0	0	0	0	6	4	2	1	1	0	1	8034	Simira
5	3	0	0	0	0	0	0	0	5	2	3	3	1	2	1	2410	Al Uzaym
3	1	0	0	0	0	0	0	0	3	1	2	1	0	1	1	1465	Uqlat bin Tawlah
1	1	0	0	0	0	0	0	0	1	0	1	1	0	1	1	1363	Uqlat bin Dani
6	2	0	0	0	0	0	0	0	6	3	3	2	0	2	1	959	Ghamra
4	2	0	0	0	0	0	0	0	4	3	1	2	1	1	1	765	Katifah

Table (30 - 5 )

## Health services at the level of municipalities

## Public primary care centres and private clinics

Nursing total	Doctors total	Private clinics							Public primary care centres							Total population	Governorate or municipality
		Number							Number								
		Nursing			Doctors			Clinics	Nursing			Doctors			Primary care centres		
		Total	Females	Males	Total	Females	Males		Total	Females	Males	Total	Females	Males			
4	1	0	0	0	0	0	0	0	4	2	2	1	0	1	1	735	Al Qusayr
4	1	0	0	0	0	0	0	0	4	2	2	1	0	1	1	2426	Al Madeh
17	13	8	8	0	8	3	5	2	9	2	7	5	2	3	2	9072	Al Hait
11	7	0	0	0	0	0	0	0	11	5	6	7	2	5	1	6309	Al Hulayfah As Sufla
5	2	0	0	0	0	0	0	0	5	3	2	2	1	1	1	3114	Anbouan
3	2	0	0	0	0	0	0	0	3	2	1	2	0	2	1	2632	Al Hulayfah Alualya
4	1	0	0	0	0	0	0	0	4	1	3	1	0	1	1	2714	Safitt
6	3	0	0	0	0	0	0	0	6	5	1	3	1	2	1	5664	Faydat Athqab
2	3	0	0	0	0	0	0	0	2	1	1	3	1	2	1	1177	Al Khafij
4	2	0	0	0	0	0	0	0	4	2	2	2	1	1	1	3632	Al Shuwaimis
3	2	0	0	0	0	0	0	0	3	1	2	2	0	2	1	2565	Al Dabiyah
2	1	0	0	0	0	0	0	0	2	0	2	1	0	1	1	1981	Al Marir
3	1	0	0	0	0	0	0	0	3	3	0	1	0	1	1	2451	Rawad bin Hadi
2	1	0	0	0	0	0	0	0	2	1	1	1	0	1	1	1101	Dharghat

Table (30 - 6 )

## Health services at the level of municipalities

## Public primary care centres and private clinics

Nursing total	Doctors total	Private clinics							Public primary care centres							Total population	Governorate or municipality
		Number							Number								
		Nursing			Doctors			Clinics	Nursing			Doctors			Primary care centres		
		Total	Females	Males	Total	Females	Males		Total	Females	Males	Total	Females	Males			
3	3	0	0	0	0	0	0	0	3	2	1	3	1	2	1	3909	Dhaureigat
5	4	0	0	0	0	0	0	0	5	3	2	4	2	2	1	4875	Bed' bin Khalaf
3	2	0	0	0	0	0	0	0	3	2	1	2	1	1	1	2903	Al-manakh
4	1	0	0	0	0	0	0	0	4	3	1	1	0	1	1	2835	Ar Raqb
6	1	0	0	0	0	0	0	0	6	4	2	1	0	1	1	1478	Al Mara'ash
3	1	0	0	0	0	0	0	0	3	2	1	1	0	1	1	2524	Jebal Al Elm
4	2	0	0	0	0	0	0	0	4	3	1	2	1	1	1	4215	As Sulaymi
2	1	0	0	0	0	0	0	0	2	0	2	1	0	1	1	2375	Al Bayth
3	2	0	0	0	0	0	0	0	3	2	1	2	0	2	1	1557	Al Nuhaiteyah
3	1	0	0	0	0	0	0	0	3	2	1	1	0	1	1	3797	Marghan
2	1	0	0	0	0	0	0	0	2	0	2	1	0	1	1	1891	Al Thimamiyah
7	2	0	0	0	0	0	0	0	7	7	0	2	1	1	1	2111	Al Baraka
1129	734	433	382	51	373	163	210	44	696	443	253	361	152	209	111	570925	Total

The sixteenth services guide 2017\_Region Hail

## Health services at the level of municipalities

## Ambulance and Red Crescent Centres

Paramedics	Ambulances	Red Crescent Centres	Total population	Governorate or municipality
22	4	2	312965	Hail
20	4	2	7226	Jebbah
11	2	1	15597	Baqa
10	2	1	5555	Turubah
11	2	1	5758	Al Ghazalah
10	2	1	7242	Ash Shinan
10	2	1	5488	As Saera
11	2	1	4829	Amaer bin Sanaa
10	2	1	2337	Dalyhan
10	2	1	8034	Simira
11	2	1	6309	Al Hulayfah As Sufla
136	26	13	381340	Total

The sixteenth services guide 2017\_Region Hail

Table (32 - 1 )

## Public services at the level of municipalities

## Number of agricultural, social, administrative, public and financial services in cities and villages

Number of cities and villages that have public services		Administrative services																				General, financial and banking services					Social and development services						Agricultural services			Governorate or municipality																	
(Available-Unavailable)		Internet network	Cell phone	Telephone network	Water network	Electricity	Security control	Security point	Health affairs	Industrial fund	Real-estate fund	Social development fund	Labour office	Water branch	Financial branch	Transport branch	Females education office	Males education office	Females education administration	Males education administration	Office of Municipal Services	Municipality	Secretariat of municipality	Pensions	Social insurance	Awqaf (mortmain)	Center of promotion of virtue	Civil affairs	Passport department	Traffic centers	Police station	Police centre	Commercial bank	Postman	Post office		Travel agency	Public library	Civil defence	Charity/Association	Cooperative association	Development committee	Development Centre	Social security	Notary branch	Notary	Court	Agricultural fund	Agricultural branch	Agricultural Directorate			
2	2	2	2	1	2	0	0	1	0	1	1	1	1	1	1	1	3	2	1	1	0	0	1	0	0	1	8	1	3	9	0	6	32	0	1	17	1	9	14	5	1	1	2	1	2	4	1	1	1	Hail			
5	5	3	1	4	1	0	0	0	0	0	0	0	0	0	0	0	0	0	0	0	0	1	0	0	0	1	1	0	0	1	0	1	1	0	1	1	1	1	1	1	0	0	0	1	1	0	0	0	Jebbah				
4	10	1	2	9	0	0	0	0	0	0	0	0	0	0	0	0	0	0	0	0	0	1	0	0	0	1	0	0	0	0	1	1	0	1	0	1	1	0	1	0	0	0	0	0	0	1	0	0	Al Khutah				
6	6	0	1	6	0	0	0	0	0	0	0	0	0	0	0	0	0	0	0	0	1	0	0	0	0	1	0	0	0	1	0	0	1	0	0	0	0	0	0	1	1	0	0	0	0	0	0	0	0	0	Qena'		
1	1	1	1	1	0	0	0	0	0	0	0	0	0	0	0	0	0	0	0	0	1	0	0	0	0	0	0	0	0	0	0	0	0	0	0	0	0	0	0	0	0	0	0	0	0	0	0	0	0	0	Umm Alklban		
1	1	1	0	1	0	0	0	0	0	0	0	0	0	0	0	0	0	0	0	0	0	0	0	0	0	0	0	0	0	0	0	0	0	0	0	0	0	0	0	0	0	0	0	0	0	0	0	0	0	0	Ukda		
6	6	6	2	6	0	0	0	0	0	0	0	0	0	0	0	0	0	0	0	0	1	0	0	0	0	1	0	0	0	0	0	0	0	0	0	0	0	0	1	1	0	0	0	0	0	0	0	0	0	0	0	Qefar	
5	5	5	0	5	0	0	0	0	0	0	0	0	0	0	0	0	0	0	0	0	0	0	0	0	0	0	0	0	0	1	0	0	0	0	0	0	0	0	1	0	0	0	0	0	0	0	0	0	0	0	0	0	An Nisiyah
12	12	0	1	12	0	0	0	0	0	0	0	0	0	0	0	0	0	0	0	0	0	0	0	0	0	0	0	0	0	0	0	0	0	0	1	0	0	0	0	0	0	0	0	0	0	0	0	0	0	0	0	Al Ashrawat Palace	

The sixteenth services guide 2017\_Region Hail





























Table (33 - 1 )

## Geographical data at the populated area level

The nearest city or village with a hospital					The nearest town or village that have a care center					The nearest town or village that have an education					Distance (Km) - type of road				Direction	Populated area	Emirate or governorate or municipality
Distance (Km) - type of road				City or village	Distance (Km) - type of road				City or village	Distance (Km) - type of road				City or village							
Sea route	Rough	Easy	asphalt		Sea route	Rough	Easy	asphalt		City or village	Sea route	Rough	Easy		asphalt	City or village	Sea route	Rough	Easy	asphalt	
0	0	0	0		0	0	0	0		0	0	0	0		0	0	0	660	North	Hayil	Hail
0	0	0	37	Hail	0	0	0	0		0	0	0	0		0	0	0	37	North	Munifat Alqaeid	Hail
0	0	0	103	Hail	0	0	0	0		0	0	0	0		0	0	0	103	Northwest	Jabah	Jebbah
0	100	0	100	Hail	0	100	0	0	Jebbah	0	0	0	0		0	100	0	0	Northeast	Alhafr	Jebbah
0	20	0	180	Hail	0	20	0	80	Jebbah	0	0	0	0		0	20	0	80	North	Alealim	Jebbah
0	0	0	75	Hail	0	0	0	20	Jebbah	0	0	0	0		0	0	0	20	East	Alruwd	Jebbah
0	0	0	105	Hail	0	0	0	2	Jebbah	0	0	0	2	Jebbah	0	0	0	2	South	Almueziluh	Jebbah
0	0	0	103	Hail	0	0	0	1	Jebbah	0	0	0	1	Jebbah	0	0	0	1	Southeast	Alsulea'	Jebbah
0	0	0	55	Hail	0	0	0	0		0	0	0	0		0	0	0	55	North	Alkhatuh	Al Khutah
0	0	0	70	Hail	0	0	0	15	Al Khutah	0	0	0	0		0	0	0	15	East	Almundisuh Algharbiuh	Al Khutah

The sixteenth services guide 2017\_Region Hail

Table (33 - 2 )

## Geographical data at the populated area level

The nearest city or village with a hospital					The nearest town or village that have a care center					The nearest town or village that have an education					Distance (Km) - type of road				Direction	Populated area	Emirate or governorate or municipality
Distance (Km) - type of road				City or village	Distance (Km) - type of road				City or village	Distance (Km) - type of road				City or village							
Sea route	Rough	Easy	asphalt		Sea route	Rough	Easy	asphalt		Sea route	Rough	Easy	asphalt		Sea route	Rough	Easy	asphalt			
0	0	0	45	Hail	0	0	0	10	Al Khutah	0	0	0	10	Al Khutah	0	0	0	10	Southwest	Almakhrquh	Al Khutah
0	63	0	77	Hail	0	63	0	22	Al Khutah	0	0	0	0		0	63	0	22	North	Artian	Al Khutah
0	0	0	82	Hail	0	0	0	27	Al Khutah	0	0	0	0		0	0	0	27	North	Aljafr	Al Khutah
0	0	0	55	Hail	0	0	0	20	Al Khutah	0	0	0	20	Al Khutah	0	0	0	20	Southeast	Aljilaf	Al Khutah
0	0	0	47	Hail	0	0	0	8	Al Khutah	0	0	0	8	Al Khutah	0	0	0	8	Southeast	Alshaejuh	Al Khutah
0	0	0	67	Hail	0	0	0	12	Al Khutah	0	0	0	0		0	0	0	12	West	Altwal	Al Khutah
0	0	0	62	Hail	0	0	5	10	Al Khutah	0	0	0	5	Al Khutah	0	0	5	10	West	Faydat Altwal	Al Khutah
0	0	0	73	Hail	0	0	0	18	Al Khutah	0	0	0	18	Al Khutah	0	0	0	18	East	Alkhatuh Alsharqih	Al Khutah
0	0	0	40	Hail	0	0	0	0		0	0	0	0		0	0	0	40	Northwest	Quna	Qena'
0	0	0	42	Hail	0	5	0	0	Qena'	0	5	0	0	Qena'	0	5	0	0	South	Alsabihiuh	Qena'

The sixteenth services guide 2017\_Region Hail

Table (33 - 3 )

## Geographical data at the populated area level

The nearest city or village with a hospital					The nearest town or village that have a care center					The nearest town or village that have an education					Distance (Km) - type of road				Direction	Populated area	Emirate or governorate or municipality
Distance (Km) - type of road				City or village	Distance (Km) - type of road				City or village	Distance (Km) - type of road				City or village							
Sea route	Rough	Easy	asphalt		Sea route	Rough	Easy	asphalt		Sea route	Rough	Easy	asphalt		Sea route	Rough	Easy	asphalt	Direction	Populated area	Emirate or governorate or municipality
0	0	0	36	Hail	0	0	0	5	Qena'	0	0	0	0		0	0	0	5	East	Almushitih	Qena'
0	0	0	45	Hail	0	0	0	15	Qena'	0	0	0	15	Qena'	0	0	0	15	South	Alhadabih Farms	Qena'
0	0	0	28	Hail	0	0	0	12	Qena'	0	0	0	12	Qena'	0	0	0	12	East	Allaja	Qena'
0	0	0	47	Hail	0	0	0	20	Qena'	0	0	0	20	Qena'	0	0	0	20	Southeast	Ghfylyat Alnufud Mukhatat Muhamad	Qena'
0	0	0	50	Hail	0	0	0	0		0	0	0	0		0	0	0	50	Northwest	Umm Alqulban	Umm Alklban
0	0	0	10	Hail	0	0	0	10	Hail	0	0	0	0		0	0	0	10	West	Eaqadah	Ukda
0	0	0	15	Hail	0	0	0	0		0	0	0	0		0	0	0	15	South	Qafaar	Qefar
0	0	0	16	Hail	0	0	0	1	Qefar	0	0	0	1	Qefar	0	0	0	1	South	Bdayie Quffar	Qefar
0	0	0	9	Hail	0	0	0	0		0	0	0	0		0	0	0	1	North	Naqruh Qafaar	Qefar
0	0	0	21	Hail	0	0	0	7	Qefar	0	0	0	0		0	0	0	7	South	Murifiq	Qefar

The sixteenth services guide 2017\_Region Hail

Table (33 - 4 )

## Geographical data at the populated area level

The nearest city or village with a hospital					The nearest town or village that have a care center					The nearest town or village that have an education					Distance (Km) - type of road				Direction	Populated area	Emirate or governorate or municipality
Distance (Km) - type of road				City or village	Distance (Km) - type of road				City or village	Distance (Km) - type of road				City or village							
Sea route	Rough	Easy	asphalt		Sea route	Rough	Easy	asphalt		Sea route	Rough	Easy	asphalt		Sea route	Rough	Easy	asphalt			
0	0	0	23	Hail	0	0	0	7	Qefar	0	0	0	4	Qefar	0	0	0	7	South	Badayie Muryfiq	Qefar
0	0	0	18	Hail	0	0	0	5	Qefar	0	0	0	5	Qefar	0	0	0	5	Northeast	Almukhatatat Alsharqih	Qefar
0	0	0	19	Hail	0	0	0	0		0	0	0	0		0	0	0	19	North	Alnaysih	An Nisiyah
0	0	0	25	Hail	0	0	0	7	An Nisiyah	0	0	0	7	An Nisiyah	0	0	0	7	Northeast	Aljathamiuh	An Nisiyah
0	0	0	24	Hail	0	0	0	4	An Nisiyah	0	0	0	4	An Nisiyah	0	0	0	4	North	Allaqituh	An Nisiyah
0	0	0	33	Hail	0	0	0	8	An Nisiyah	0	0	0	0		0	0	0	8	Northwest	Badayie Naqbin	An Nisiyah
0	0	0	45	Hail	0	0	0	28	An Nisiyah	0	0	0	0		0	0	0	28	Northwest	Alsufun	An Nisiyah
0	0	0	30	Hail	0	0	0	0		0	0	0	0		0	0	0	30	Southwest	Qasr Aleshawat	Al Ashrawat Palace
0	0	0	45	Hail	0	0	0	9	Al Ashrawat Palace	0	0	0	6	Al Ashrawat Palace	0	0	0	9	South	Almukazam	Al Ashrawat Palace
0	0	0	42	Hail	0	0	0	12	Al Ashrawat Palace	0	0	0	2	Al Ashrawat Palace	0	0	0	12	South	Badayie Alrrashid	Al Ashrawat Palace

The sixteenth services guide 2017\_Region Hail



Table (33 - 5 )

## Geographical data at the populated area level

The nearest city or village with a hospital					The nearest town or village that have a care center					The nearest town or village that have an education					Distance (Km) - type of road				Direction	Populated area	Emirate or governorate or municipality
Distance (Km) - type of road				City or village	Distance (Km) - type of road				City or village	Distance (Km) - type of road				City or village							
Sea route	Rough	Easy	asphalt		Sea route	Rough	Easy	asphalt		Sea route	Rough	Easy	asphalt		Sea route	Rough	Easy	asphalt			
0	0	0	43	Hail	0	0	0	7	Al Ashrawat Palace	0	0	0	7	Al Ashrawat Palace	0	0	0	7	West	Aldaldal	Al Ashrawat Palace
0	0	0	23	Hail	0	0	0	7	Al Ashrawat Palace	0	0	0	7	Al Ashrawat Palace	0	0	0	7	North	Alsafira	Al Ashrawat Palace
0	0	0	42	Hail	0	0	0	8	Al Ashrawat Palace	0	0	0	3	Al Ashrawat Palace	0	0	0	8	South	Alhamira'	Al Ashrawat Palace
0	0	0	40	Hail	0	0	0	7	Al Ashrawat Palace	0	0	0	0	Al Ashrawat Palace	0	0	0	7	South	Alqarinin	Al Ashrawat Palace
0	0	0	42	Hail	0	0	0	8	Al Ashrawat Palace	0	0	0	6	Al Ashrawat Palace	0	0	0	8	South	Badayie Al mukazam	Al Ashrawat Palace
0	0	0	42	Hail	0	0	0	9	Al Ashrawat Palace	0	0	0	4	Al Ashrawat Palace	0	0	0	9	South	Aljuraea'	Al Ashrawat Palace
0	0	0	43	Hail	0	0	0	10	Al Ashrawat Palace	0	0	0	0	Al Ashrawat Palace	0	0	0	10	South	Bdayie Aljuraea'	Al Ashrawat Palace
0	0	0	45	Hail	0	0	0	12	Al Ashrawat Palace	0	0	0	3	Al Ashrawat Palace	0	0	0	12	South	Algharibin	Al Ashrawat Palace
0	0	0	42	Hail	0	0	0	10	Al Ashrawat Palace	0	0	0	4	Al Ashrawat Palace	0	0	0	10	South	Almueyqalat	Al Ashrawat Palace
0	0	0	20	Hail	0	0	0	0	Al Ashrawat Palace	0	0	0	0	Al Ashrawat Palace	0	0	0	20	South	Alwadaa	Al Wedi

The sixteenth services guide 2017\_Region Hail

Table (33 - 6 )

## Geographical data at the populated area level

The nearest city or village with a hospital					The nearest town or village that have a care center					The nearest town or village that have an education					Distance (Km) - type of road				Direction	Populated area	Emirate or governorate or municipality
Distance (Km) - type of road				City or village	Distance (Km) - type of road				City or village	Distance (Km) - type of road				City or village							
Sea route	Rough	Easy	asphalt		Sea route	Rough	Easy	asphalt		Sea route	Rough	Easy	asphalt		Sea route	Rough	Easy	asphalt			
0	0	0	35	Hail	0	0	0	13	Al Wedi	0	0	0	13	Al Wedi	0	0	0	13	North	Eayan Balatah	Al Wedi
0	0	0	45	Hail	0	0	0	20	Al Wedi	0	0	0	20	Al Wedi	0	0	0	20	North	Sarahah Jawin	Al Wedi
0	0	0	47	Hail	0	0	0	22	Al Wedi	0	0	0	22	Al Wedi	0	0	0	22	North	Jawin	Al Wedi
0	0	0	47	Hail	0	0	0	21	Al Wedi	0	0	0	21	Al Wedi	0	0	0	21	North	Almakhrug	Al Wedi
0	0	0	45	Hail	0	0	0	22	Al Wedi	0	0	0	22	Al Wedi	0	0	0	22	North	Alsalia'	Al Wedi
0	0	0	32	Hail	0	0	0	2	Al Wedi	0	0	0	2	Al Wedi	0	0	0	2	West	Sada Albar	Al Wedi
0	0	0	40	Hail	0	5	0	20	Al Wedi	0	5	0	20	Al Wedi	0	5	0	20	Northwest	Alqalibin	Al Wedi
0	0	0	47	Hail	0	0	5	17	Al Wedi	0	0	5	17	Al Wedi	0	0	5	17	North	Alfarshuh	Al Wedi
0	0	0	48	Hail	0	0	0	23	Al Wedi	0	0	0	23	Al Wedi	0	0	0	23	North	Aldhyyba Walsarihuh	Al Wedi
0	0	0	35	Hail	0	0	0	7	Al Wedi	0	0	0	7	Al Wedi	0	0	0	7	South	Almarir	Al Wedi

The sixteenth services guide 2017\_Region Hail

Table (33 - 7 )

## Geographical data at the populated area level

The nearest city or village with a hospital					The nearest town or village that have a care center					The nearest town or village that have an education					Distance (Km) - type of road				Direction	Populated area	Emirate or governorate or municipality
Distance (Km) - type of road				City or village	Distance (Km) - type of road				City or village	Distance (Km) - type of road				City or village							
Sea route	Rough	Easy	asphalt		Sea route	Rough	Easy	asphalt		Sea route	Rough	Easy	asphalt		Sea route	Rough	Easy	asphalt			
0	0	0	40	Hail	0	0	0	10	Al Wedi	0	0	0	10	Al Wedi	0	0	0	10	South	Arynabat	Al Wedi
0	0	0	80	Hail	0	0	0	0		0	0	0	0		0	0	0	80	South	Alruwduh	Al Raudah
0	0	0	92	Hail	0	0	0	8	Al Raudah	0	0	0	8	Al Raudah	0	0	0	8	Northeast	Aldarbu	Al Raudah
0	0	0	45	Hail	0	0	0	0		0	0	0	0		0	0	0	45	South	Aleash	Al Ush
0	0	0	62	Hail	0	0	0	17	Al Ush	0	0	0	12	Al Ush	0	0	0	17	Southwest	Almawikir	Al Ush
0	0	0	59	Hail	0	0	0	0		0	0	0	0		0	0	0	14	South	Alhamiriu	Al Ush
0	0	0	60	Hail	0	0	0	7	Al Ush	0	0	0	7	Al Ush	0	0	0	12	Southwest	Alqalib Dhiab	Al Ush
0	0	0	65	Hail	0	0	0	18	Al Ush	0	0	0	6	Al Ush	0	0	0	25	Southwest	Alshabikuh	Al Ush
0	0	0	65	Hail	0	0	0	29	Al Ush	0	0	0	7	Al Ush	0	0	0	29	West	Almabeuthuh	Al Ush
0	0	0	60	Hail	0	0	0	20	Al Ush	0	0	0	0		0	0	0	28	West	Sara'	Al Ush

The sixteenth services guide 2017\_Region Hail

Table (33 - 8 )

## Geographical data at the populated area level

The nearest city or village with a hospital					The nearest town or village that have a care center					The nearest town or village that have an education					Distance (Km) - type of road				Direction	Populated area	Emirate or governorate or municipality
Distance (Km) - type of road				City or village	Distance (Km) - type of road				City or village	Distance (Km) - type of road				City or village							
Sea route	Rough	Easy	asphalt		Sea route	Rough	Easy	asphalt		Sea route	Rough	Easy	asphalt		Sea route	Rough	Easy	asphalt			
0	0	0	70	Hail	0	0	0	25	Al Ush	0	0	0	11	Al Ush	0	0	0	27	Southwest	Aldaaruh	Al Ush
0	0	0	65	Hail	0	0	0	21	Al Ush	0	0	0	5	Al Ush	0	0	0	21	Southwest	Almukazam	Al Ush
0	0	0	25	Hail	0	0	0	25	Hail	0	0	0	25	Al Ush	0	0	0	25	North	Almurawirat	Al Ush
0	0	12	38	Hail	0	0	0	12	Al Ush	0	0	0	12	Al Ush	0	0	0	12	West	Bdayie Aleash	Al Ush
0	0	5	65	Hail	0	0	5	20	Al Ush	0	0	5	15	Al Ush	0	0	10	32	Southwest	Aljafr	Al Ush
0	0	0	35	Hail	0	0	0	0		0	0	0	0		0	0	0	35	North	Alqaeid	Al Qaid
0	0	0	28	Hail	0	0	0	7	Al Qaid	0	0	0	3	Al Qaid	0	0	0	7	South	Eathmar Alqadim	Al Qaid
0	0	0	30	Hail	0	0	0	5	Al Qaid	0	0	0	5	Al Qaid	0	0	0	5	South	Eathamar Almkhataat	Al Qaid
0	0	0	30	Hail	0	0	0	9	Al Qaid	0	0	0	0		0	0	0	9	Southwest	Almuzirirat	Al Qaid
0	0	0	45	Hail	0	0	0	12	Umm Alklban	0	0	0	12	Umm Alklban	0	0	13	0	West	Mukhatat Umm Alqulban	Al Qaid

The sixteenth services guide 2017\_Region Hail

Table (33 - 9 )

## Geographical data at the populated area level

The nearest city or village with a hospital					The nearest town or village that have a care center					The nearest town or village that have an education					Distance (Km) - type of road				Direction	Populated area	Emirate or governorate or municipality
Distance (Km) - type of road				City or village	Distance (Km) - type of road				City or village	Distance (Km) - type of road				City or village							
Sea route	Rough	Easy	asphalt		Sea route	Rough	Easy	asphalt		City or village	Sea route	Rough	Easy		asphalt	City or village	Sea route	Rough	Easy	asphalt	
0	0	0	45	Hail	0	0	0	10	Al Qaid	0	0	0	10	Al Qaid	0	0	0	10	East	Alharir	Al Qaid
0	0	0	40	Hail	0	0	0	5	Al Qaid	0	0	0	5	Al Qaid	0	0	0	5	North	Alqufieaa	Al Qaid
0	0	0	50	Hail	0	0	0	15	Al Qaid	0	0	0	0	0	0	0	15	Northwest	Altarbih	Al Qaid	
0	0	0	49	Hail	0	0	0	14	Al Qaid	0	0	0	1	Al Qaid	0	0	0	14	Northwest	Alqalib ( Albantan)	Al Qaid
0	0	0	48	Hail	0	0	0	13	Al Qaid	0	0	0	2	Al Qaid	0	0	0	13	Northwest	Murifih	Al Qaid
0	0	0	47	Hail	0	0	0	12	Al Qaid	0	0	0	12	Al Qaid	0	0	0	12	Northwest	Allaghafih	Al Qaid
0	53	60	0	Hail	0	53	0	17	Jebbah	0	0	0	0	0	0	60	0	Northeast	Alradifah	Al Radifah	
0	0	0	25	Hail	0	0	0	27	Al Khutah	0	0	0	0	0	0	0	25	East	Altim	Al Tim	
0	0	0	62	Hail	0	0	0	29	Debyah	0	0	0	0	0	0	0	15	Southeast	Rajamuh	Al Tim	
0	0	0	72	Hail	0	0	0	35	Debyah	0	0	0	35	Debyah	0	0	0	8	South	Almundisuh Alsharqih	Al Tim

The sixteenth services guide 2017\_Region Hail

Table (33 - 10 )

## Geographical data at the populated area level

The nearest city or village with a hospital					The nearest town or village that have a care center					The nearest town or village that have an education					Distance (Km) - type of road				Direction	Populated area	Emirate or governorate or municipality
Distance (Km) - type of road				City or village	Distance (Km) - type of road				City or village	Distance (Km) - type of road				City or village							
Sea route	Rough	Easy	asphalt		Sea route	Rough	Easy	asphalt		Sea route	Rough	Easy	asphalt		Sea route	Rough	Easy	asphalt			
0	0	0	84	Hail	0	0	0	30	Al Khutah	0	0	0	6	Al Tim	0	0	0	6	East	Zarib Altiym	Al Tim
0	0	0	122	Hail	0	0	0	70	Al Khutah	0	0	0	0		0	17	0	1	North	Alkhariza	Al Tim
0	0	0	67	Hail	0	0	0	30	Debyah	0	0	0	30	Debyah	0	0	0	15	East	Almueba'	Al Tim
0	0	0	37	Hail	0	0	0	37	Hail	0	0	0	0		0	0	0	37	West	Earija'	Aryjan
0	0	0	0		0	0	0	0		0	0	0	0		0	0	0	95	Northeast	Biqaea'	Baqa
0	0	0	15	Baqa	0	0	0	15	Baqa	0	0	0	15	Baqa	0	0	0	15	South	Alkhidab	Baqa
0	0	17	0	Baqa	0	0	17	0	Baqa	0	0	17	0	Baqa	0	0	17	0	West	Alealab	Baqa
0	0	0	20	Baqa	0	0	0	20	Baqa	0	0	0	0		0	0	0	20	Northwest	Aljabrih	Baqa
0	0	0	20	Baqa	0	0	0	20	Baqa	0	0	0	0		0	0	0	20	North	Alerfjyh- Bin Batar -	Baqa
0	0	0	20	Baqa	0	0	0	20	Baqa	0	0	0	8	Baqa	0	0	0	20	West	Alnazim	Baqa

The sixteenth services guide 2017\_Region Hail

Table (33 - 11 )

## Geographical data at the populated area level

The nearest city or village with a hospital					The nearest town or village that have a care center					The nearest town or village that have an education					Distance (Km) - type of road				Direction	Populated area	Emirate or governorate or municipality
Distance (Km) - type of road				City or village	Distance (Km) - type of road				City or village	Distance (Km) - type of road				City or village							
Sea route	Rough	Easy	asphalt		Sea route	Rough	Easy	asphalt		City or village	Sea route	Rough	Easy		asphalt	City or village	Sea route	Rough	Easy	asphalt	
0	0	0	75	Baqa	0	0	0	30	Al Naseriyah	0	0	0	20	Al Naseriyah	0	0	0	75	East	Allwayubudih	Baqa
0	0	0	95	Baqa	0	0	0	0		0	0	0	0		0	0	0	95	Northeast	Turba	Turubah
0	0	5	135	Baqa	0	0	5	40	Turubah	0	0	0	0		0	0	5	40	East	Aldahilaniat Mashash Aldahilat Shrq	Turubah
0	0	0	200	Baqa	0	0	0	0		0	0	0	0		0	0	0	200	East	Alzabiruh	Al Zaba'erah
0	0	0	95	Baqa	0	0	0	27	Al Ajfar	0	0	0	0		0	0	0	95	Southeast	Alkawayr	Al Khouair
0	0	0	123	Baqa	0	0	0	30	Al Ajfar	0	0	0	0		0	0	0	18	Northwest	Almuhiniuh	Al Khouair
0	0	0	80	Baqa	0	0	0	20	Al Ajfar	0	0	0	20	Al Khouair	0	0	0	20	West	Talaha'	Al Khouair
0	0	0	80	Baqa	0	0	0	0		0	0	0	0		0	0	0	80	East	Alajfir	Al Ajfar
0	0	0	70	Baqa	0	0	0	13	Al Ajfar	0	0	0	13	Al Ajfar	0	0	0	13	North	Radifuh Alajfir	Al Ajfar
0	0	0	83	Baqa	0	0	0	3	Al Ajfar	0	0	0	3	Al Ajfar	0	0	0	3	South	Badayie Alajfir	Al Ajfar

Table (33 - 12 )

## Geographical data at the populated area level

The nearest city or village with a hospital					The nearest town or village that have a care center					The nearest town or village that have an education					Distance (Km) - type of road				Direction	Populated area	Emirate or governorate or municipality
Distance (Km) - type of road				City or village	Distance (Km) - type of road				City or village	Distance (Km) - type of road				City or village							
Sea route	Rough	Easy	asphalt		Sea route	Rough	Easy	asphalt		Sea route	Rough	Easy	asphalt		Sea route	Rough	Easy	asphalt			
0	0	0	20	Baqa	0	0	0	0		0	0	0	0		0	0	0	20	West	Dabieuh	Debyah
0	0	0	35	Baqa	0	0	0	12	Debyah	0	0	0	12	Debyah	0	0	0	12	Southwest	Umm Raqatayn	Debyah
0	0	0	29	Baqa	0	0	0	8	Debyah	0	0	0	8	Debyah	0	0	0	8	Southwest	Khubara' Shamr Alshiyfan	Debyah
0	0	0	25	Baqa	0	0	0	15	Debyah	0	0	0	15	Debyah	0	0	0	15	South	Khubara' Shamr Alsharihih	Debyah
0	0	0	35	Baqa	0	0	0	20	Debyah	0	0	0	20	Debyah	0	0	0	20	Southwest	Alhaliluh	Debyah
0	0	0	30	Baqa	0	0	0	8	Debyah	0	0	0	0		0	0	0	8	Southwest	Althnyan	Debyah
0	0	0	30	Baqa	0	0	0	12	Debyah	0	0	0	4	Debyah	0	0	0	12	Southwest	Alwaeilaa	Debyah
0	0	0	40	Baqa	0	0	0	15	Debyah	0	0	0	0		0	0	0	15	Northwest	Aljadiduh	Debyah
0	0	0	165	Baqa	0	0	0	0		0	0	0	0		0	0	0	165	North	Alhiania	Al Hyanyah
0	0	0	187	Baqa	0	0	0	7	Al Hyanyah	0	0	0	7	Al Hyanyah	0	0	0	7	West	Alfrihiduh	Al Hyanyah

The sixteenth services guide 2017\_Region Hail



Table (33 - 13 )

## Geographical data at the populated area level

The nearest city or village with a hospital					The nearest town or village that have a care center					The nearest town or village that have an education					Distance (Km) - type of road				Direction	Populated area	Emirate or governorate or municipality
Distance (Km) - type of road				City or village	Distance (Km) - type of road				City or village	Distance (Km) - type of road				City or village							
Sea route	Rough	Easy	asphalt		Sea route	Rough	Easy	asphalt		Sea route	Rough	Easy	asphalt		Sea route	Rough	Easy	asphalt			
0	0	0	320	Baqa	0	0	60	130	Al Hyanyah	0	0	0	0		0	0	60	130	Northwest	Aljabiliu (Almkman)	Al Hyanyah
0	0	0	40	Baqa	0	0	0	12	Al Chehya	0	0	0	0		0	0	0	40	East	Almiah (Water)	Shuaybaht Al Miyah
0	0	0	33	Baqa	0	0	0	0		0	0	0	0		0	0	0	33	Northeast	Alshiyhiuh	Al Chehya
0	0	30	0	Baqa	0	0	10	0	Al Chehya	0	0	10	0	Al Chehya	0	0	10	0	North	Hanu Alshiyhia	Al Chehya
0	0	0	28	Baqa	0	0	5	0	Al Chehya	0	0	5	0	Al Chehya	0	0	5	0	Northwest	Alrakhisiuh	Al Chehya
0	0	0	35	Baqa	0	0	0	3	Al Chehya	0	0	0	3	Al Chehya	0	0	0	3	East	Alsharihih	Al Chehya
0	0	30	180	Baqa	0	0	32	10	Al Hyanyah	0	0	0	0		0	0	30	180	Northwest	Ashyqr	Ashqeer
0	0	18	122	Baqa	0	0	14	26	Al Ajfar	0	0	0	0		0	0	18	122	Southeast	Umm Sarut	Umm Sarout
0	0	0	40	Baqa	0	0	0	0		0	0	0	0		0	0	0	40	Southeast	Alnaasirih	Al Naseriyah
0	0	0	43	Baqa	0	0	0	3	Al Naseriyah	0	0	0	3	Al Naseriyah	0	0	0	3	South	Alqaseuh	Al Naseriyah

The sixteenth services guide 2017\_Region Hail

## Geographical data at the populated area level

The nearest city or village with a hospital					The nearest town or village that have a care center					The nearest town or village that have an education					Distance (Km) - type of road				Direction	Populated area	Emirate or governorate or municipality
Distance (Km) - type of road				City or village	Distance (Km) - type of road				City or village	Distance (Km) - type of road				City or village							
Sea route	Rough	Easy	asphalt		Sea route	Rough	Easy	asphalt		Sea route	Rough	Easy	asphalt		Sea route	Rough	Easy	asphalt			
0	0	0	45	Baqa	0	0	0	15	Al Naseriyah	0	0	0	0	Al Naseriyah	0	0	0	15	South	Alfwylq No. 2	Al Naseriyah
0	0	0	52	Baqa	0	0	0	21	Al Naseriyah	0	0	0	0	Al Naseriyah	0	0	0	21	Southeast	Alfwylq No. 1	Al Naseriyah
0	0	0	73	Baqa	0	0	0	26	Al Naseriyah	0	0	0	20	Al Naseriyah	0	0	0	26	Southeast	Aldawayuh	Al Naseriyah
0	0	0	59	Baqa	0	0	0	19	Al Naseriyah	0	0	0	19	Al Naseriyah	0	0	0	19	East	Mukhatat Alhibaj	Al Naseriyah
0	0	0	30	Baqa	0	0	0	0		0	0	0	0		0	0	0	30	Southeast	Alshaelaniuh	Al Sha'lanyah
0	0	0	37	Baqa	0	0	0	9	Al Sha'lanyah	0	0	0	0		0	0	0	37	Southeast	Aljathathuh	Al Jathathiyah
0	0	0	140	Baqa	0	0	0	45	Turubah	0	0	0	0		0	0	0	140	North	Jablah	Jeblah
0	0	0	0		0	0	0	0		0	0	0	0		0	0	0	103	Southwest	Alghizaluh	Al Ghazalah
0	0	9	0	Al Ghazalah	0	0	9	0	Al Ghazalah	0	0	9	0	Al Ghazalah	0	0	9	0	East	'Abu Mizhamah	Al Ghazalah
0	0	11	0	Al Ghazalah	0	0	11	0	Al Ghazalah	0	0	11	0	Al Ghazalah	0	0	11	0	East	Albardiuh	Al Ghazalah

## Geographical data at the populated area level

The nearest city or village with a hospital					The nearest town or village that have a care center					The nearest town or village that have an education					Distance (Km) - type of road				Direction	Populated area	Emirate or governorate or municipality
Distance (Km) - type of road				City or village	Distance (Km) - type of road				City or village	Distance (Km) - type of road				City or village							
Sea route	Rough	Easy	asphalt		Sea route	Rough	Easy	asphalt		Sea route	Rough	Easy	asphalt		Sea route	Rough	Easy	asphalt			
0	0	9	3	Al Ghazalah	0	0	9	3	Al Ghazalah	0	0	9	3	Al Ghazalah	0	0	9	3	East	Alrayighuh	Al Ghazalah
0	0	15	5	Al Ghazalah	0	0	15	5	Al Ghazalah	0	0	15	5	Al Ghazalah	0	0	15	5	West	Albananuh	Al Ghazalah
0	0	0	10	Al Ghazalah	0	0	0	10	Al Ghazalah	0	0	0	10	Al Ghazalah	0	0	0	10	Northeast	Almahash	Al Ghazalah
0	0	0	20	Al Ghazalah	0	0	0	20	Al Ghazalah	0	0	0	0		0	0	0	20	Northwest	Alqasir	Al Ghazalah
0	0	10	50	Al Ghazalah	0	0	10	0	Bida Al Huwait	0	0	10	0	Bida Al Huwait	0	0	10	50	West	Alsanaf	Al Ghazalah
0	0	0	32	Al Ghazalah	0	0	0	6	Riaa Albekr	0	0	0	0		0	0	0	32	East	Raye Albikr	Riaa Albekr
0	0	0	36	Al Ghazalah	0	0	0	8	Riaa Albekr	0	0	0	4	Riaa Albekr	0	0	0	4	East	Farashah Alkan	Riaa Albekr
0	0	0	29	Al Ghazalah	0	0	0	3	Riaa Albekr	0	0	0	3	Riaa Albekr	0	0	0	3	North	Badayie Al'Abyad	Riaa Albekr
0	0	0	25	Al Ghazalah	0	0	0	0		0	0	0	0		0	0	0	7	North	Alsadaeiuh	Riaa Albekr
0	0	0	24	Al Ghazalah	0	0	0	1	Riaa Albekr	0	0	0	1	Riaa Albekr	0	0	0	8	North	Badayie Aleulya	Riaa Albekr

Table (33 - 16 )

## Geographical data at the populated area level

The nearest city or village with a hospital					The nearest town or village that have a care center					The nearest town or village that have an education					Distance (Km) - type of road				Direction	Populated area	Emirate or governorate or municipality
Distance (Km) - type of road				City or village	Distance (Km) - type of road				City or village	Distance (Km) - type of road				City or village							
Sea route	Rough	Easy	asphalt		Sea route	Rough	Easy	asphalt		Sea route	Rough	Easy	asphalt		Sea route	Rough	Easy	asphalt	Direction	Populated area	Emirate or governorate or municipality
0	0	0	23	Al Ghazalah	0	0	0	3	Riaa Albekr	0	0	0	3	Riaa Albekr	0	0	0	11	North	Bdayie Almuhamaa	Riaa Albekr
0	0	0	19	Al Ghazalah	0	0	0	6	Riaa Albekr	0	0	0	6	Riaa Albekr	0	0	0	13	Northwest	Almahmaa Raye Almahamiy	Riaa Albekr
0	0	0	20	Al Ghazalah	0	0	0	5	Riaa Albekr	0	0	0	0		0	0	0	12	North	Almuetaraduh	Riaa Albekr
0	0	0	19	Al Ghazalah	0	0	0	8	Riaa Albekr	0	0	0	8	Riaa Albekr	0	0	0	15	North	Ahyarat Aljabba	Riaa Albekr
0	0	0	25	Al Ghazalah	0	0	0	10	Uqlat bin Jabrin	0	0	0	0		0	0	0	25	North	Alhuaydaa	Al Huwaidy
0	0	3	32	Al Ghazalah	0	0	10	0	Uqlat bin Jabrin	0	0	3	4	Al Huwaidy	0	0	3	4	Northeast	Aleaqiluh	Al Huwaidy
0	0	10	30	Al Ghazalah	0	0	10	0	Uqlat bin Jabrin	0	0	3	4	Al Huwaidy	0	0	3	4	East	Almubydae	Al Huwaidy
0	0	25	0	Al Ghazalah	0	0	0	0		0	0	0	0		0	0	25	0	Southeast	Saqf	Saqf
0	0	25	0	Al Ghazalah	0	0	0	4	Saqf	0	0	0	4	Saqf	0	0	0	4	Northeast	Badayie Saqf	Saqf
0	0	25	8	Al Ghazalah	0	0	0	8	Saqf	0	0	0	8	Saqf	0	0	0	8	Northeast	Artawaa	Saqf

The sixteenth services guide 2017\_Region Hail

Table (33 - 17 )

## Geographical data at the populated area level

The nearest city or village with a hospital					The nearest town or village that have a care center					The nearest town or village that have an education					Distance (Km) - type of road				Direction	Populated area	Emirate or governorate or municipality
Distance (Km) - type of road				City or village	Distance (Km) - type of road				City or village	Distance (Km) - type of road				City or village							
Sea route	Rough	Easy	asphalt		Sea route	Rough	Easy	asphalt		Sea route	Rough	Easy	asphalt		Sea route	Rough	Easy	asphalt			
0	0	6	25	Al Ghazalah	0	0	0	6	Saqf	0	0	0	0		0	0	0	6	Northwest	Almasjid	Saqf
0	0	7	25	Al Ghazalah	0	0	0	7	Saqf	0	0	0	7	Saqf	0	0	0	7	Northwest	Rawaye Alkhabar	Saqf
0	0	15	25	Al Ghazalah	0	0	0	15	Saqf	0	0	0	0		0	0	0	15	Northwest	Alqasisuh Walqisa	Saqf
0	0	25	25	Al Ghazalah	0	0	0	25	Saqf	0	0	0	10	Saqf	0	0	0	25	West	Badayie Alsabahih	Saqf
0	0	45	0	Al Ghazalah	0	0	22	0	Saqf	0	0	22	0	Saqf	0	0	22	0	Northwest	Alraki	Saqf
0	0	25	12	Al Ghazalah	0	0	5	7	Saqf	0	0	0	5	Saqf	0	0	5	7	North	Alshughuw	Saqf
0	0	18	10	Al Ghazalah	0	0	0	12	Saqf	0	0	0	12	Saqf	0	0	0	12	Northeast	Huayan	Saqf
0	0	0	55	Al Ghazalah	0	0	0	0		0	0	0	0		0	0	0	55	East	Wasayta Alhafn	Wasita Al Hafn
0	0	0	63	Al Ghazalah	0	0	0	8	Wasita Al Hafn	0	0	0	8	Wasita Al Hafn	0	0	0	8	Southeast	Hajaruh Firtaj	Wasita Al Hafn
0	0	0	50	Al Ghazalah	0	0	0	5	Wasita Al Hafn	0	0	0	5	Wasita Al Hafn	0	0	0	5	West	Hajaruh Alqaeqae	Wasita Al Hafn

The sixteenth services guide 2017\_Region Hail

Table (33 - 18 )

## Geographical data at the populated area level

The nearest city or village with a hospital					The nearest town or village that have a care center					The nearest town or village that have an education					Distance (Km) - type of road				Direction	Populated area	Emirate or governorate or municipality
Distance (Km) - type of road				City or village	Distance (Km) - type of road				City or village	Distance (Km) - type of road				City or village							
Sea route	Rough	Easy	asphalt		Sea route	Rough	Easy	asphalt		Sea route	Rough	Easy	asphalt		Sea route	Rough	Easy	asphalt			
0	0	0	52	Al Ghazalah	0	0	0	7	Wasita Al Hafn	0	0	0	0		0	0	0	7	North	Aleushaziuh	Wasita Al Hafn
0	0	0	60	Al Ghazalah	0	0	0	8	Wasita Al Hafn	0	0	0	3	Wasita Al Hafn	0	0	0	8	Northeast	Arynabah	Wasita Al Hafn
0	0	0	40	Al Ghazalah	0	0	0	0		0	0	0	0		0	0	0	26	East	Alwahibayuh	Wasita Al Hafn
0	0	0	55	Al Ghazalah	0	0	0	5	Wasita Al Hafn	0	0	0	0		0	0	0	5	South	Alhafn	Wasita Al Hafn
0	0	0	38	Al Ghazalah	0	0	0	0		0	0	0	0		0	0	0	38	East	Almustajiduh	Al Mustajiddah
0	0	0	48	Al Ghazalah	0	0	0	10	Al Mustajiddah	0	0	0	10	Al Mustajiddah	0	0	0	10	East	Alttayie	Al Mustajiddah
0	0	15	38	Al Ghazalah	0	0	15	0	Al Mustajiddah	0	0	15	0	Al Mustajiddah	0	0	15	0	South	Daqih	Al Mustajiddah
0	0	0	31	Al Ghazalah	0	0	0	7	Al Mustajiddah	0	0	0	7	Al Mustajiddah	0	0	0	7	Northwest	Shueayb Almustajidih	Al Mustajiddah
0	0	35	0	Al Ghazalah	0	0	0	0		0	0	0	0		0	0	35	0	Southeast	Badae Bin Hwayt	Bida Al Huwait
0	0	35	40	Al Ghazalah	0	0	25	0	Bida Al Huwait	0	0	25	0	Bida Al Huwait	0	0	25	0	North	Aljifruh	Bida Al Huwait

The sixteenth services guide 2017\_Region Hail

## Geographical data at the populated area level

The nearest city or village with a hospital					The nearest town or village that have a care center					The nearest town or village that have an education					Distance (Km) - type of road				Direction	Populated area	Emirate or governorate or municipality
Distance (Km) - type of road				City or village	Distance (Km) - type of road				City or village	Distance (Km) - type of road				City or village							
Sea route	Rough	Easy	asphalt		Sea route	Rough	Easy	asphalt		Sea route	Rough	Easy	asphalt		Sea route	Rough	Easy	asphalt			
0	0	40	0	Al Ghazalah	0	0	40	0	Bida Al Huwait	0	0	40	0	Bida Al Huwait	0	0	40	0	South	Umm Hahl	Bida Al Huwait
0	0	40	40	Al Ghazalah	0	0	0	35	Bida Al Huwait	0	0	0	35	Bida Al Huwait	0	0	0	35	Northeast	Alabytr	Bida Al Huwait
0	0	0	0		0	0	0	0		0	0	0	0		0	0	0	80	East	Alshannan	Ash Shinan
0	0	0	15	Ash Shinan	0	0	0	15	Ash Shinan	0	0	0	15	Ash Shinan	0	0	0	15	North	Almansuria	Ash Shinan
0	0	0	75	Ash Shinan	0	0	0	0		0	0	0	0		0	0	0	75	Southeast	Alkahfuh	Al Kahfa
0	0	11	69	Ash Shinan	0	0	11	0	Al Kahfa	0	0	11	0	Al Kahfa	0	0	11	0	South	Mashash Alsaddah	Al Kahfa
0	0	4	76	Ash Shinan	0	0	4	0	Al Kahfa	0	0	4	0	Al Kahfa	0	0	4	0	North	Mashash Altarafa	Al Kahfa
0	0	0	45	Ash Shinan	0	0	0	0		0	0	0	0		0	0	0	45	Southwest	Tabah	Taba
0	0	0	65	Ash Shinan	0	0	0	20	Taba	0	0	0	0		0	0	0	20	Southwest	Almadabie	Taba
0	0	0	15	Ash Shinan	0	0	0	15	Al Jehfah	0	0	0	0		0	0	0	25	East	Abdih	Taba

## Geographical data at the populated area level

The nearest city or village with a hospital					The nearest town or village that have a care center					The nearest town or village that have an education					Distance (Km) - type of road				Direction	Populated area	Emirate or governorate or municipality
Distance (Km) - type of road				City or village	Distance (Km) - type of road				City or village	Distance (Km) - type of road				City or village							
Sea route	Rough	Easy	asphalt		Sea route	Rough	Easy	asphalt		Sea route	Rough	Easy	asphalt		Sea route	Rough	Easy	asphalt			
0	0	0	65	Ash Shinan	0	0	0	3	Al Beir	0	0	0	3	Al Beir	0	0	0	14	South	Almaeazil	Taba
0	0	0	65	Ash Shinan	0	0	0	0		0	0	0	0		0	0	0	65	East	Alsaeruh	As Saera
0	0	0	91	Ash Shinan	0	0	0	26	As Saera	0	0	0	26	As Saera	0	0	0	26	Northeast	Wadi Alhizm Alwidiyi	As Saera
0	0	0	75	Ash Shinan	0	0	0	10	As Saera	0	0	0	10	As Saera	0	0	0	10	Northeast	Mukhatat Aldahithim	As Saera
0	0	0	77	Ash Shinan	0	0	0	12	As Saera	0	0	0	12	As Saera	0	0	0	12	Northeast	Mukhatat Alkitadiat	As Saera
0	0	0	81	Ash Shinan	0	0	0	16	As Saera	0	0	0	16	As Saera	0	0	0	16	Northeast	Mukhatat Alshifa'	As Saera
0	0	0	83	Ash Shinan	0	0	0	18	As Saera	0	0	0	0		0	0	0	18	North	Mukhatat Ruduh Altalihah	As Saera
0	0	0	83	Ash Shinan	0	0	0	18	As Saera	0	0	0	0		0	0	0	18	Southeast	Mukhatat Umm Eamayir	As Saera
0	0	0	53	Ash Shinan	0	0	0	15	Al Kahfa	0	0	0	0		0	0	0	27	South	Alkahifih	As Saera
0	0	0	20	Ash Shinan	0	0	0	10	Rak	0	0	0	10	Rak	0	0	0	20	Northwest	Aleuduh	Al Adawa



Table (33 - 21 )

## Geographical data at the populated area level

The nearest city or village with a hospital					The nearest town or village that have a care center					The nearest town or village that have an education					Distance (Km) - type of road				Direction	Populated area	Emirate or governorate or municipality
Distance (Km) - type of road				City or village	Distance (Km) - type of road				City or village	Distance (Km) - type of road				City or village							
Sea route	Rough	Easy	asphalt		Sea route	Rough	Easy	asphalt		Sea route	Rough	Easy	asphalt		Sea route	Rough	Easy	asphalt			
0	0	0	25	Ash Shinan	0	0	0	25	Ash Shinan	0	0	0	0		0	0	0	12	Northeast	Alluwaysh	Al Adawa
0	0	0	12	Ash Shinan	0	0	0	0		0	0	0	0		0	0	0	12	Southeast	Fyd	Fid
0	0	0	12	Ash Shinan	0	0	0	25	Fid	0	0	0	0		0	0	0	25	East	Takhayil	Fid
0	0	0	54	Ash Shinan	0	0	0	42	Fid	0	0	0	12	Fid	0	0	0	42	Southeast	Alabytr	Fid
0	0	7	10	Ash Shinan	0	0	10	30	Fid	0	0	7	8	Fid	0	0	10	30	East	Alhawid	Fid
0	0	0	5	Ash Shinan	0	0	0	5	Ash Shinan	0	0	0	0		0	0	0	5	Southeast	Alsaaqih	As Saqya
0	0	0	30	Ash Shinan	0	0	0	30	Ash Shinan	0	0	0	35	As Saqya	0	0	0	35	Northeast	Alsifya'	As Saqya
0	0	0	45	Ash Shinan	0	0	0	7	Rak	0	0	0	0		0	0	0	45	West	Rak	Rak
0	0	0	69	Ash Shinan	0	0	0	24	Rak	0	0	0	17	Rak	0	0	0	17	Southwest	Ealaqa	Rak
0	0	0	50	Ash Shinan	0	0	0	7	Rak	0	0	0	7	Rak	0	0	0	18	Southwest	Alraahuh	Rak

The sixteenth services guide 2017\_Region Hail

Table (33 - 22 )

## Geographical data at the populated area level

The nearest city or village with a hospital					The nearest town or village that have a care center					The nearest town or village that have an education					Distance (Km) - type of road				Direction	Populated area	Emirate or governorate or municipality
Distance (Km) - type of road				City or village	Distance (Km) - type of road				City or village	Distance (Km) - type of road				City or village							
Sea route	Rough	Easy	asphalt		Sea route	Rough	Easy	asphalt		Sea route	Rough	Easy	asphalt		Sea route	Rough	Easy	asphalt			
0	0	0	45	Ash Shinan	0	0	0	0	Rak	0	0	0	0	Rak	0	0	0	3	West	Sbyeh	Rak
0	0	0	55	Ash Shinan	0	0	0	10	Rak	0	0	0	10	Rak	0	0	0	14	West	Albatin	Rak
0	0	0	12	Ash Shinan	0	0	0	7	Rak	0	0	0	7	Rak	0	0	0	12	Southwest	Alkhuaa	Rak
0	0	0	40	Ash Shinan	0	0	0	8	Rak	0	0	0	0	Rak	0	0	0	10	North	Alsaliil	Rak
0	0	0	58	Ash Shinan	0	0	0	13	Rak	0	0	0	13	Rak	0	0	0	17	Southwest	Alkhalasuh	Rak
0	0	0	52	Ash Shinan	0	0	0	4	Rak	0	0	0	4	Rak	0	0	0	7	West	Mubriz	Rak
0	0	0	12	Ash Shinan	0	0	0	0	Rak	0	0	0	0	Rak	0	0	0	12	West	Alnueaa	Al Niayy
0	0	0	28	Ash Shinan	0	0	0	0	Rak	0	0	0	0	Rak	0	0	0	28	West	Aljahfuh	Al Jehfah
0	0	0	35	Ash Shinan	0	0	0	7	Al Jehfah	0	0	0	7	Al Jehfah	0	0	0	7	Northwest	Albiadi	Al Jehfah
0	0	0	29	Ash Shinan	0	0	0	1	Al Jehfah	0	0	0	1	Al Jehfah	0	0	0	1	North	Thurl	Al Jehfah

## Geographical data at the populated area level

The nearest city or village with a hospital					The nearest town or village that have a care center					The nearest town or village that have an education					Distance (Km) - type of road				Direction	Populated area	Emirate or governorate or municipality
Distance (Km) - type of road				City or village	Distance (Km) - type of road				City or village	Distance (Km) - type of road				City or village							
Sea route	Rough	Easy	asphalt		Sea route	Rough	Easy	asphalt		Sea route	Rough	Easy	asphalt		Sea route	Rough	Easy	asphalt			
0	0	0	39	Ash Shinan	0	0	0	11	Al Jehfah	0	0	0	11	Al Jehfah	0	0	0	11	Northeast	Farashah Alshaqiq	Al Jehfah
0	0	0	57	Ash Shinan	0	0	0	0		0	0	0	0		0	0	0	57	Southeast	Albir	Al Beir
0	0	0	65	Ash Shinan	0	0	0	0		0	0	0	0		0	0	0	65	West	Alsbean	Al Saban
0	0	0	65	Ash Shinan	0	0	0	9	Al Saban	0	0	0	9	Al Saban	0	0	0	9	North	Aldhibabuh	Al Saban
0	0	0	68	Ash Shinan	0	0	0	3	Al Saban	0	0	0	0		0	0	0	3	Southwest	Badayie Alsbean	Al Saban
0	0	0	69	Ash Shinan	0	0	0	4	Al Saban	0	0	0	4	Al Saban	0	0	0	4	West	Almubadae	Al Saban
0	0	0	74	Ash Shinan	0	0	0	9	Al Saban	0	0	0	0		0	0	0	9	South	Dhikhin	Al Saban
0	0	0	85	Ash Shinan	0	0	0	0		0	0	0	0		0	0	0	85	Southeast	Alsaghwaa	Al Saghwi
0	0	0	85	Ash Shinan	0	0	0	3	Al Saghwi	0	0	0	3	Al Saghwi	0	0	0	3	Southwest	Badayie Alsaghwaa	Al Saghwi
0	0	0	75	Ash Shinan	0	0	0	19	Al Madeh	0	0	0	0		0	0	0	75	South	Almutrifih	At Tarfiyah

## Geographical data at the populated area level

The nearest city or village with a hospital					The nearest town or village that have a care center					The nearest town or village that have an education					Distance (Km) - type of road				Direction	Populated area	Emirate or governorate or municipality
Distance (Km) - type of road				City or village	Distance (Km) - type of road				City or village	Distance (Km) - type of road				City or village							
Sea route	Rough	Easy	asphalt		Sea route	Rough	Easy	asphalt		Sea route	Rough	Easy	asphalt		Sea route	Rough	Easy	asphalt			
0	0	0	80	Ash Shinan	0	0	0	19	Al Madeh	0	0	0	3	At Tarfiyah	0	0	0	3	Southeast	Badayie Aldahmashiih	At Tarfiyah
0	0	0	80	Ash Shinan	0	0	0	19	Al Madeh	0	0	0	5	At Tarfiyah	0	0	0	5	South	Alhuara'	At Tarfiyah
0	0	0	48	Ash Shinan	0	0	0	40	Rak	0	0	0	0		0	0	0	48	North	Alarshawyh	Al Arshawiyah
0	0	0	0		0	0	0	0		0	0	0	0		0	0	0	180	West	Alshumlaa	Ash Shamli
0	0	0	2	Ash Shamli	0	0	0	2	Ash Shamli	0	0	0	0		0	0	0	2	South	Hijrat Alrafalii	Ash Shamli
0	0	0	3	Ash Shamli	0	0	0	3	Ash Shamli	0	0	0	1	Al Hufayrah	0	0	0	3	North	Hijrat Alkhumshih	Ash Shamli
0	0	0	19	Ash Shamli	0	0	0	19	Ash Shamli	0	0	0	19	Ash Shamli	0	0	0	19	South	Alburdan	Ash Shamli
0	0	0	27	Ash Shamli	0	0	0	27	Ash Shamli	0	0	0	27	Ash Shamli	0	0	0	27	South	Hajarah Allubaydaa	Ash Shamli
0	0	0	98	Ash Shamli	0	0	0	65	Amaer bin Sanaa	0	0	0	2	Sahout	0	0	0	98	North	Thalithuh	Ash Shamli
0	0	0	30	Ash Shamli	0	0	0	0		0	0	0	0		0	0	0	30	Northeast	Bayda' Nathil	Bayda Natheel

## Geographical data at the populated area level

The nearest city or village with a hospital					The nearest town or village that have a care center					The nearest town or village that have an education					Distance (Km) - type of road				Direction	Populated area	Emirate or governorate or municipality
Distance (Km) - type of road				City or village	Distance (Km) - type of road				City or village	Distance (Km) - type of road				City or village							
Sea route	Rough	Easy	asphalt		Sea route	Rough	Easy	asphalt		Sea route	Rough	Easy	asphalt		Sea route	Rough	Easy	asphalt			
0	0	0	35	Ash Shamli	0	0	0	25	Bayda Natheel	0	0	0	25	Bayda Natheel	0	0	0	25	West	Alabytr	Bayda Natheel
0	0	0	42	Ash Shamli	0	0	0	12	Bayda Natheel	0	0	0	12	Bayda Natheel	0	0	0	12	East	Qalib Alatrim	Bayda Natheel
0	0	0	20	Ash Shamli	0	0	0	18	Bayda Natheel	0	0	0	18	Bayda Natheel	0	0	0	18	Southwest	Bdayie Bin Shatiwaa	Bayda Natheel
0	0	0	20	Ash Shamli	0	0	0	15	Bayda Natheel	0	0	0	15	Bayda Natheel	0	0	0	15	West	Bayda' Nathil Aljanubiih	Bayda Natheel
0	0	0	27	Ash Shamli	0	0	0	20	Bayda Natheel	0	0	0	20	Bayda Natheel	0	0	0	20	West	Rawdat Altinha	Bayda Natheel
0	0	0	55	Ash Shamli	0	0	0	0		0	0	0	0		0	0	0	55	Northeast	Faydat Bin Swylm	Faydat bin Suwailim
0	0	0	63	Ash Shamli	0	0	0	8	Faydat bin Suwailim	0	0	0	8	Faydat bin Suwailim	0	0	0	8	West	Abar Tafhan	Faydat bin Suwailim
0	0	0	16	Ash Shamli	0	0	0	0		0	0	0	0		0	0	0	16	North	Eamayir Bin Sanea'	Amaer bin Sanaa
0	0	0	18	Ash Shamli	0	0	0	5	Amaer bin Sanaa	0	0	0	0		0	0	0	5	South	Birr Bin Manuh	Amaer bin Sanaa
0	0	0	16	Ash Shamli	0	0	0	3	Amaer bin Sanaa	0	0	0	3	Amaer bin Sanaa	0	0	0	3	South	Mubriz	Amaer bin Sanaa

## Geographical data at the populated area level

The nearest city or village with a hospital					The nearest town or village that have a care center					The nearest town or village that have an education					Distance (Km) - type of road				Direction	Populated area	Emirate or governorate or municipality
Distance (Km) - type of road				City or village	Distance (Km) - type of road				City or village	Distance (Km) - type of road				City or village							
Sea route	Rough	Easy	asphalt		Sea route	Rough	Easy	asphalt		Sea route	Rough	Easy	asphalt		Sea route	Rough	Easy	asphalt			
0	0	0	20	Ash Shamli	0	0	0	4	Amaer bin Sanaa	0	0	0	4	Amaer bin Sanaa	0	0	0	4	South	Masharifuh	Amaer bin Sanaa
0	0	0	24	Ash Shamli	0	0	0	2	Amaer bin Sanaa	0	0	0	0		0	0	0	2	West	Asbatar	Amaer bin Sanaa
0	0	0	21	Ash Shamli	0	0	0	5	Amaer bin Sanaa	0	0	0	5	Amaer bin Sanaa	0	0	0	5	West	Aldafaayin	Amaer bin Sanaa
0	0	0	80	Ash Shamli	0	0	0	70	Bayda Natheel	0	0	0	0		0	0	0	80	North	Sahut	Sahout
0	0	0	8	Ash Shamli	0	0	0	8	Ash Shamli	0	0	0	8	Ash Shamli	0	0	0	8	Northwest	Biir Alrafdaa	Ber Alrfaadi
0	0	0	20	Ash Shamli	0	0	0	20	Ash Shamli	0	0	0	4	Amaer bin Sanaa	0	0	0	3	East	Dafayin Aldabba	Ber Alrfaadi
0	0	0	45	Ash Shamli	0	0	0	35	Amaer bin Sanaa	0	0	0	0		0	0	0	14	West	Muhir Dhurih	Ber Alrfaadi
0	0	0	54	Ash Shamli	0	0	0	54	Ash Shamli	0	0	0	3	Ber Alrfaadi	0	0	0	16	West	Albuytnu	Ber Alrfaadi
0	0	0	12	Ash Shamli	0	0	0	12	Ash Shamli	0	0	0	0		0	0	0	3	East	Hafayir Aleahin	Ber Alrfaadi
0	0	0	70	Ash Shamli	0	0	0	70	Ash Shamli	0	0	0	0		0	0	0	70	Northwest	Ghazlanah	Ghazlana

Table (33 - 27 )

## Geographical data at the populated area level

The nearest city or village with a hospital					The nearest town or village that have a care center					The nearest town or village that have an education					Distance (Km) - type of road				Direction	Populated area	Emirate or governorate or municipality
Distance (Km) - type of road				City or village	Distance (Km) - type of road				City or village	Distance (Km) - type of road				City or village							
Sea route	Rough	Easy	asphalt		Sea route	Rough	Easy	asphalt		Sea route	Rough	Easy	asphalt		Sea route	Rough	Easy	asphalt	Direction	Populated area	Emirate or governorate or municipality
0	0	0	20	Ash Shamli	0	0	0	20	Ash Shamli	0	0	0	0		0	0	0	20	South	Labdah	Lebada
0	0	0	2	Ash Shamli	0	0	0	2	Ash Shamli	0	0	0	2	Ash Shamli	0	0	0	2	East	Dahiat Alshamlii Algharbia	Ash Shamli Western Suburb
0	0	0	5	Ash Shamli	0	0	0	5	Ash Shamli	0	0	0	0		0	0	0	5	North	Hafirat Bin Swylm	Al Hufayrah
0	0	0	13	Ash Shamli	0	0	0	13	Ash Shamli	0	0	0	2	Al Hufayrah	0	0	0	2		Hafirat Alsabeih	Al Hufayrah
0	0	0	0		0	0	0	0		0	0	0	0		0	0	0	75	Northwest	Mawqiq	Mawqaq
0	0	0	5	Mawqaq	0	0	0	5	Mawqaq	0	0	0	5	Mawqaq	0	0	0	5	Northwest	Jurea Euthman	Mawqaq
0	0	0	6	Mawqaq	0	0	0	6	Mawqaq	0	0	0	6	Mawqaq	0	0	0	6	Northwest	Alghafiliuh	Mawqaq
0	0	0	5	Mawqaq	0	0	0	5	Mawqaq	0	0	0	5	Mawqaq	0	0	0	5	Northwest	Aldabib	Mawqaq
0	0	0	8	Mawqaq	0	0	0	8	Mawqaq	0	0	0	0		0	0	0	8	Northwest	Qasiriat	Mawqaq
0	0	0	20	Mawqaq	0	0	0	20	Mawqaq	0	0	0	0		0	0	0	20	Northwest	Alhataa	Mawqaq

The sixteenth services guide 2017\_Region Hail

## Geographical data at the populated area level

The nearest city or village with a hospital					The nearest town or village that have a care center					The nearest town or village that have an education					Distance (Km) - type of road				Direction	Populated area	Emirate or governorate or municipality
Distance (Km) - type of road				City or village	Distance (Km) - type of road				City or village	Distance (Km) - type of road				City or village							
Sea route	Rough	Easy	asphalt		Sea route	Rough	Easy	asphalt		Sea route	Rough	Easy	asphalt		Sea route	Rough	Easy	asphalt			
0	0	13	82	Mawqaq	0	0	13	82	Mawqaq	0	0	13	82	Mawqaq	0	0	13	82	North	Tawiah	Mawqaq
0	0	0	42	Mawqaq	0	0	0	7	Dalyhan	0	0	0	0		0	0	0	42	West	Alfarhaniuh	Mawqaq
0	0	0	45	Mawqaq	0	0	0	11	Dalyhan	0	0	0	6	Mawqaq	0	0	0	45	West	Sada'	Mawqaq
0	0	0	12	Mawqaq	0	0	0	12	Mawqaq	0	0	0	4	Mawqaq	0	0	0	12	Southeast	Alradifin	Mawqaq
0	0	0	15	Mawqaq	0	0	0	15	Mawqaq	0	0	0	0		0	0	0	15	Southeast	Sahaa	Mawqaq
0	0	0	17	Mawqaq	0	0	0	17	Mawqaq	0	0	0	7	Mawqaq	0	0	0	17	Southeast	Alshsharif	Mawqaq
0	0	0	25	Mawqaq	0	0	0	25	Mawqaq	0	0	0	25	Mawqaq	0	0	0	25	Northeast	Fatkha	Mawqaq
0	0	0	13	Mawqaq	0	0	0	13	Mawqaq	0	0	0	13	Mawqaq	0	0	0	13	Northeast	Ruduh Aleabd	Mawqaq
0	0	0	160	Mawqaq	0	0	0	0		0	0	0	0		0	0	0	160	Northwest	Almuhafir	Al Mehfar
0	0	0	75	Mawqaq	0	0	0	25	Su'aydan	0	0	11	10	Al Mehfar	0	0	11	10	Southeast	Albawbihih	Al Mehfar



## Geographical data at the populated area level

The nearest city or village with a hospital					The nearest town or village that have a care center					The nearest town or village that have an education					Distance (Km) - type of road				Direction	Populated area	Emirate or governorate or municipality
Distance (Km) - type of road				City or village	Distance (Km) - type of road				City or village	Distance (Km) - type of road				City or village							
Sea route	Rough	Easy	asphalt		Sea route	Rough	Easy	asphalt		Sea route	Rough	Easy	asphalt		Sea route	Rough	Easy	asphalt			
0	0	0	110	Mawqaq	0	0	0	25	Al Mehfar	0	0	0	8	Al Uwaid	0	0	0	25	West	Alsaeduh	Al Mehfar
0	0	0	100	Mawqaq	0	0	20	0	Al Mehfar	0	0	20	0	Al Mehfar	0	0	20	0	West	Almathlath	Al Mehfar
0	0	0	103	Mawqaq	0	0	11	20	Al Mehfar	0	0	0	1	Al Uwaid	0	0	11	20	West	Farms Marwi	Al Mehfar
0	0	0	77	Mawqaq	0	0	0	2	Al Mehfar	0	0	0	2	Al Mehfar	0	0	0	2	South	Hamdan	Al Mehfar
0	0	0	82	Mawqaq	0	0	0	7	Al Mehfar	0	0	0	0		0	0	0	7	West	Shafa Albayn	Al Mehfar
0	30	0	75	Mawqaq	0	0	30	0	Al Mehfar	0	0	30	0	Al Mehfar	0	0	30	0	South	Albadae	Al Mehfar
0	0	0	105	Mawqaq	0	0	0	30	Al Mehfar	0	0	0	3	Al Uwaid	0	0	0	30	West	Umm Sur	Al Mehfar
0	0	0	25	Mawqaq	0	0	0	0		0	0	0	0		0	0	0	25	North	Alhafir	Al Hufayr
0	0	0	55	Mawqaq	0	0	0	25	Al Hufayr	0	0	0	0		0	0	0	25	Northwest	Kumab Aldlwe	Al Hufayr
0	0	0	35	Mawqaq	0	0	0	15	Al Hufayr	0	0	0	15	Al Hufayr	0	0	0	15	Southeast	Shawt	Al Hufayr

## Geographical data at the populated area level

The nearest city or village with a hospital					The nearest town or village that have a care center					The nearest town or village that have an education					Distance (Km) - type of road				Direction	Populated area	Emirate or governorate or municipality
Distance (Km) - type of road				City or village	Distance (Km) - type of road				City or village	Distance (Km) - type of road				City or village							
Sea route	Rough	Easy	asphalt		Sea route	Rough	Easy	asphalt		Sea route	Rough	Easy	asphalt		Sea route	Rough	Easy	asphalt			
0	0	0	20	Mawqaq	0	0	0	17	Al Hufayr	0	0	0	0		0	0	0	17	Southeast	Altafayhaa Naylat	Al Hufayr
0	0	0	45	Mawqaq	0	0	0	30	Al Hufayr	0	0	0	30	Al Hufayr	0	0	0	30	East	Tawarun	Al Hufayr
0	0	0	43	Mawqaq	0	0	0	0		0	0	0	0		0	0	0	43	West	Alshaqiq	Al Shaqiq
0	0	15	52	Mawqaq	0	0	15	2	Al Shaqiq	0	0	15	2	Al Shaqiq	0	0	15	2	Southeast	Almahash	Al Shaqiq
0	0	14	50	Mawqaq	0	0	14	0	Al Shaqiq	0	0	14	0	Al Shaqiq	0	0	14	0	Southeast	Almalihuh	Al Shaqiq
0	0	0	50	Mawqaq	0	0	0	2	Al Shaqiq	0	0	0	2	Al Shaqiq	0	0	0	2	North	Almalih	Al Shaqiq
0	0	18	50	Mawqaq	0	0	18	0	Al Shaqiq	0	0	18	0	Al Shaqiq	0	0	18	0	South	Jaramah	Al Shaqiq
0	0	17	50	Mawqaq	0	0	17	0	Al Shaqiq	0	0	17	0	Al Shaqiq	0	0	17	0	South	'Abana Alhiran	Al Shaqiq
0	0	9	50	Mawqaq	0	0	9	0	Al Shaqiq	0	0	9	0	Al Shaqiq	0	0	9	0	Southeast	Althamamaa	Al Shaqiq
0	0	22	50	Mawqaq	0	0	22	0	Al Shaqiq	0	0	22	0	Al Shaqiq	0	0	22	0	Southeast	Almueiqil	Al Shaqiq

Table (33 - 31 )

## Geographical data at the populated area level

The nearest city or village with a hospital					The nearest town or village that have a care center					The nearest town or village that have an education					Distance (Km) - type of road				Direction	Populated area	Emirate or governorate or municipality
Distance (Km) - type of road				City or village	Distance (Km) - type of road				City or village	Distance (Km) - type of road				City or village							
Sea route	Rough	Easy	asphalt		Sea route	Rough	Easy	asphalt		Sea route	Rough	Easy	asphalt		Sea route	Rough	Easy	asphalt			
0	0	18	50	Mawqaq	0	0	18	0	Al Shaqiq	0	0	18	0	Al Shaqiq	0	0	18	0	Southeast	Almarmaa	Al Shaqiq
0	0	14	50	Mawqaq	0	0	14	0	Al Shaqiq	0	0	14	0	Al Shaqiq	0	0	14	0	East	Earanah Abaljurfan	Al Shaqiq
0	0	16	50	Mawqaq	0	0	16	0	Al Shaqiq	0	0	16	0	Al Shaqiq	0	0	16	0	East	Alqutea'	Al Shaqiq
0	0	11	50	Mawqaq	0	0	11	0	Al Shaqiq	0	0	11	0	Al Shaqiq	0	0	11	0	East	Alradiha	Al Shaqiq
0	0	8	54	Mawqaq	0	0	8	4	Al Shaqiq	0	0	8	4	Al Shaqiq	0	0	8	4	Southeast	Aleabaritha	Al Shaqiq
0	0	2	58	Mawqaq	0	0	2	8	Al Shaqiq	0	0	2	8	Al Shaqiq	0	0	2	8	East	Al'Akhdar	Al Shaqiq
0	0	0	25	Mawqaq	0	0	0	0		0	0	0	0		0	0	0	25	West	Dulayhan	Dalyhan
0	0	0	47	Mawqaq	0	0	0	12	Dalyhan	0	0	0	12	Dalyhan	0	0	0	12	South	Jafifaan	Dalyhan
0	0	0	63	Mawqaq	0	0	0	23	Dalyhan	0	0	0	0		0	0	0	23	Northwest	Alghamya'	Dalyhan
0	0	0	40	Mawqaq	0	0	0	4	Dalyhan	0	0	0	4	Dalyhan	0	0	0	4	Southeast	Alnafs	Dalyhan

The sixteenth services guide 2017\_Region Hail

Table (33 - 32 )

## Geographical data at the populated area level

The nearest city or village with a hospital					The nearest town or village that have a care center					The nearest town or village that have an education					Distance (Km) - type of road				Direction	Populated area	Emirate or governorate or municipality
Distance (Km) - type of road				City or village	Distance (Km) - type of road				City or village	Distance (Km) - type of road				City or village							
Sea route	Rough	Easy	asphalt		Sea route	Rough	Easy	asphalt		Sea route	Rough	Easy	asphalt		Sea route	Rough	Easy	asphalt			
0	0	0	60	Mawqaq	0	0	0	1	AlShaqiq	0	0	0	1	AlShaqiq	0	0	0	22	Southwest	Rud Alshaqiq	Dalyhan
0	0	0	32	Mawqaq	0	0	0	7	Dalyhan	0	0	0	7	Dalyhan	0	0	0	7	Southwest	Alqiean	Dalyhan
0	0	0	15	Mawqaq	0	0	0	0		0	0	0	0		0	0	0	15	West	Alsanina	Al Senina
0	0	8	15	Mawqaq	0	0	0	20	Al Senina	0	0	0	20	Al Senina	0	0	0	20	South	Bithawin	Al Senina
0	0	0	45	Mawqaq	0	0	0	10	Su'aydan	0	0	0	0		0	0	0	45	Northwest	Qarih Saeidan	Su'aydan
0	0	0	106	Mawqaq	0	0	0	0		0	0	0	0		0	0	0	52	South	Alkhabuh	Su'aydan
0	0	0	55	Mawqaq	0	0	0	6	Su'aydan	0	0	0	6	Su'aydan	0	0	0	56	Southeast	Quriah Alssalimia	Su'aydan
0	0	0	150	Mawqaq	0	0	0	98	Su'aydan	0	0	0	0		0	0	0	150	Northwest	Aleawayd	Al Uwaid
0	0	0	109	Mawqaq	0	0	0	80	Su'aydan	0	0	0	0		0	0	0	29	West	Alnazim Wallajawi	Al Uwaid
0	0	0	130	Mawqaq	0	0	0	100	Su'aydan	0	0	0	26	Al Mehfar	0	0	0	55	West	Alkhaliquh	Al Uwaid

The sixteenth services guide 2017\_Region Hail

## Geographical data at the populated area level

The nearest city or village with a hospital					The nearest town or village that have a care center					The nearest town or village that have an education					Distance (Km) - type of road				Direction	Populated area	Emirate or governorate or municipality
Distance (Km) - type of road				City or village	Distance (Km) - type of road				City or village	Distance (Km) - type of road				City or village							
Sea route	Rough	Easy	asphalt		Sea route	Rough	Easy	asphalt		Sea route	Rough	Easy	asphalt		Sea route	Rough	Easy	asphalt			
0	0	0	110	Mawqaq	0	0	0	80	Su'aydan	0	0	0	8	Al Uwaid	0	0	13	20	Southwest	Almusalsal	Al Uwaid
0	0	0	35	Mawqaq	0	0	0	0		0	0	0	0		0	0	0	35	South	Eaqilah Bin Jabarin	Uqlat bin Jabrin
0	0	0	68	Mawqaq	0	0	0	0		0	0	0	0		0	0	0	17	West	Alsuhuh	Uqlat bin Jabrin
0	0	0	55	Al Ghazalah	0	0	0	7	Uqlat bin Jabrin	0	0	0	0		0	0	0	20	Northwest	Almukhtalif	Uqlat bin Jabrin
0	0	0	80	Al Ghazalah	0	0	0	15	Uqlat bin Jabrin	0	0	0	4	Uqlat bin Jabrin	0	0	0	25	Northwest	Aljadiduh	Uqlat bin Jabrin
0	0	0	55	Al Ghazalah	0	0	0	12	Uqlat bin Jabrin	0	0	0	12	Uqlat bin Jabrin	0	0	0	20	North	Qimran	Uqlat bin Jabrin
0	0	0	44	Al Ghazalah	0	0	0	14	Uqlat bin Jabrin	0	0	0	14	Uqlat bin Jabrin	0	0	0	14	North	Almubadae	Uqlat bin Jabrin
0	0	0	44	Al Ghazalah	0	0	0	14	Uqlat bin Jabrin	0	0	0	14	Uqlat bin Jabrin	0	0	0	14	North	Almubydae	Uqlat bin Jabrin
0	0	0	56	Al Ghazalah	0	0	0	26	Uqlat bin Jabrin	0	0	0	26	Uqlat bin Jabrin	0	0	0	26	Northwest	Jadiah	Uqlat bin Jabrin
0	0	0	81	Mawqaq	0	0	0	2	Al Ashrawat Palace	0	0	0	2	Al Ashrawat Palace	0	0	0	30	North	Alsayhad	Uqlat bin Jabrin

## Geographical data at the populated area level

The nearest city or village with a hospital					The nearest town or village that have a care center					The nearest town or village that have an education					Distance (Km) - type of road				Direction	Populated area	Emirate or governorate or municipality
Distance (Km) - type of road				City or village	Distance (Km) - type of road				City or village	Distance (Km) - type of road				City or village							
Sea route	Rough	Easy	asphalt		Sea route	Rough	Easy	asphalt		Sea route	Rough	Easy	asphalt		Sea route	Rough	Easy	asphalt			
0	0	0	0		0	0	0	0		0	0	0	0		0	0	0	160	South	Samira'	Simira
0	0	0	30	Simira	0	0	0	30	Simira	0	0	0	5	Simira	0	0	0	30	West	Badayie Alquesa'	Simira
0	0	0	25	Simira	0	0	0	25	Simira	0	0	0	25	Simira	0	0	0	25	Southeast	Safaq	Simira
0	0	0	25	Simira	0	0	0	25	Simira	0	0	0	25	Simira	0	0	0	25	East	Aldiyamasuh	Simira
0	0	0	20	Simira	0	0	0	20	Simira	0	0	0	0		0	0	0	20	Northeast	Euqlat Allabn	Simira
0	0	0	18	Simira	0	0	0	18	Simira	0	0	0	5	Simira	0	0	0	18	North	Aljafaliuh	Simira
0	0	0	25	Simira	0	0	0	25	Simira	0	0	0	21	Simira	0	0	0	25	West	Alquesa'	Simira
0	0	0	46	Simira	0	0	0	46	Simira	0	0	0	0		0	0	0	46	West	Hamra' Alquesa'	Simira
0	0	20	5	Simira	0	0	20	5	Simira	0	0	0	6	Simira	0	0	20	5	Southwest	Alsifran	Simira
0	0	0	60	Simira	0	0	0	15	Katifah	0	0	0	0		0	0	0	60	Southwest	Mshash Bin Jazi	Simira

## Geographical data at the populated area level

The nearest city or village with a hospital					The nearest town or village that have a care center					The nearest town or village that have an education					Distance (Km) - type of road				Direction	Populated area	Emirate or governorate or municipality
Distance (Km) - type of road				City or village	Distance (Km) - type of road				City or village	Distance (Km) - type of road				City or village							
Sea route	Rough	Easy	asphalt		Sea route	Rough	Easy	asphalt		Sea route	Rough	Easy	asphalt		Sea route	Rough	Easy	asphalt	Direction	Populated area	Emirate or governorate or municipality
0	0	0	65	Simira	0	0	0	65	Simira	0	0	0	0		0	0	0	65	South	Alrafayie	Simira
0	0	0	70	Simira	0	0	0	10	Katifah	0	0	0	0		0	0	0	70	South	Harid	Simira
0	0	0	75	Simira	0	0	0	10	Katifah	0	0	0	10	Katifah	0	0	0	75	South	Alghanimih	Simira
0	0	0	80	Simira	0	0	0	11	Katifah	0	0	0	0		0	0	0	80	South	Wasit	Simira
0	0	0	30	Simira	0	0	0	30	Simira	0	0	0	0		0	0	0	30	Southeast	Watadah	Simira
0	0	0	35	Simira	0	0	0	10	Wasita Al Hafn	0	0	0	0		0	0	0	35	West	Ashbirih Alsafrat	Shpriah
0	0	0	29	Simira	0	0	0	13	Wasita Al Hafn	0	0	0	6	Shpriah	0	0	0	6	Southeast	Ashbirih Alhamra'	Shpriah
0	0	0	50	Simira	0	0	0	25	Wasita Al Hafn	0	0	0	15	Shpriah	0	0	0	15	Southeast	Albalaziuh	Shpriah
0	0	0	40	Simira	0	0	0	0		0	0	0	0		0	0	0	40	East	Aleazim	Al Uzaym
0	0	0	48	Simira	0	0	0	8	Al Uzaym	0	0	0	8	Al Uzaym	0	0	0	8	Southwest	Badayie Aleazim	Al Uzaym

## Geographical data at the populated area level

The nearest city or village with a hospital					The nearest town or village that have a care center					The nearest town or village that have an education					Distance (Km) - type of road				Direction	Populated area	Emirate or governorate or municipality
Distance (Km) - type of road				City or village	Distance (Km) - type of road				City or village	Distance (Km) - type of road				City or village							
Sea route	Rough	Easy	asphalt		Sea route	Rough	Easy	asphalt		Sea route	Rough	Easy	asphalt		Sea route	Rough	Easy	asphalt			
0	0	0	43	Simira	0	0	0	3	Al Uzaym	0	0	0	3	Al Uzaym	0	0	0	3	West	Harat Alearadin	Al Uzaym
0	0	0	30	Simira	0	0	0	0		0	0	0	0		0	0	0	30	North	Eaqilah Bin Tawalih	Uqlat bin Tawlah
0	0	0	18	Simira	0	0	0	12	Uqlat bin Tawlah	0	0	0	12	Uqlat bin Tawlah	0	0	0	12	Southeast	Albarkuh	Uqlat bin Tawlah
0	0	0	24	Simira	0	0	0	6	Uqlat bin Tawlah	0	0	0	6	Uqlat bin Tawlah	0	0	0	6	Southeast	Mushrifa	Uqlat bin Tawlah
0	0	0	28	Simira	0	0	0	2	Uqlat bin Tawlah	0	0	0	2	Uqlat bin Tawlah	0	0	0	2	Southeast	Euqlat Mashean	Uqlat bin Tawlah
0	0	0	35	Simira	0	0	0	0		0	0	0	0		0	0	0	35	North	Eaqilah Bin Daanaa	Uqlat bin Dani
0	0	0	48	Simira	0	0	0	13	Uqlat bin Dani	0	0	0	0		0	0	0	13	South	Alkhanquh Alrimahiu	Uqlat bin Dani
0	0	0	25	Simira	0	0	0	0		0	0	0	0		0	0	0	25	East	Ghamirah	Ghamra
0	0	0	55	Simira	0	0	0	8	Ghamra	0	0	0	8	Ghamra	0	0	0	8	North	Bidayie Ghamarih	Ghamra
0	0	0	57	Simira	0	0	0	7	Ghamra	0	0	0	7	Ghamra	0	0	0	7	East	Aljuera'	Ghamra



Table (33 - 37 )

## Geographical data at the populated area level

The nearest city or village with a hospital					The nearest town or village that have a care center					The nearest town or village that have an education					Distance (Km) - type of road				Direction	Populated area	Emirate or governorate or municipality
Distance (Km) - type of road				City or village	Distance (Km) - type of road				City or village	Distance (Km) - type of road				City or village							
Sea route	Rough	Easy	asphalt		Sea route	Rough	Easy	asphalt		Sea route	Rough	Easy	asphalt		Sea route	Rough	Easy	asphalt			
0	0	0	13	Simira	0	0	0	13	Simira	0	0	0	0	0	0	0	13	Northwest	Ghasil	Ghasl	
0	0	0	40	Simira	0	0	0	0	0	0	0	0	0	0	0	40	South	Katifuh	Katifah		
0	0	0	25	Simira	0	0	0	25	Simira	0	0	0	0	0	0	0	25	Southeast	Aljabiria	Al Jabriyah	
0	0	0	20	Simira	0	0	0	0	0	0	0	0	0	0	0	20	Northwest	Alqasir Bin Matruk	Al Qusayr		
0	0	0	70	Simira	0	0	0	0	0	0	0	0	0	0	0	70	North	Almudih	Al Madeh		
0	0	0	71	Ash Shinan	0	0	0	1	Al Madeh	0	0	0	1	Al Madeh	0	0	0	1	West	Raye Taqrib	Al Madeh
0	0	0	73	Ash Shinan	0	0	0	3	Al Madeh	0	0	0	0	0	0	0	3	North	Daghnun	Al Madeh	
0	0	0	70	Simira	0	0	0	12	Al Beir	0	0	0	0	0	0	0	70	North	Alsafara'	As Safraa	
0	0	0	0		0	0	0	0		0	0	0	0	0	0	0	250	Southwest	Alhayit	Al Hait	
0	0	0	153	As Sulaymi	0	0	0	3	Al Hait	0	0	0	3	Al Hait	0	0	0	3	East	Bajilah	Al Hait

The sixteenth services guide 2017\_Region Hail

## Geographical data at the populated area level

The nearest city or village with a hospital					The nearest town or village that have a care center					The nearest town or village that have an education					Distance (Km) - type of road				Direction	Populated area	Emirate or governorate or municipality
Distance (Km) - type of road				City or village	Distance (Km) - type of road				City or village	Distance (Km) - type of road				City or village							
Sea route	Rough	Easy	asphalt		Sea route	Rough	Easy	asphalt		Sea route	Rough	Easy	asphalt		Sea route	Rough	Easy	asphalt			
0	0	0	142	Ash Shamli	0	0	0	15	Al Dabiyah	0	0	0	15	Al Dabiyah	0	0	0	25	South	Alsakhiruh Alsabban	Al Hait
0	0	0	166	As Sulaymi	0	0	0	16	Al Hait	0	0	0	16	Al Hait	0	0	0	16	South	Dalie Alsawan	Al Hait
0	0	0	155	As Sulaymi	0	0	0	5	Al Hait	0	0	0	0		0	0	0	5	Northeast	'Abu Sahilat	Al Hait
0	0	0	157	As Sulaymi	0	0	0	7	Al Hait	0	0	0	2	Al Hait	0	0	0	7	North	Dalie Alrafdaa	Al Hait
0	0	0	157	As Sulaymi	0	0	0	7	Al Hait	0	0	0	7	Al Hait	0	0	0	7	North	Alashqir	Al Hait
0	0	0	160	As Sulaymi	0	0	0	10	Al Hait	0	0	0	10	Al Hait	0	0	0	10	Northwest	Alnnasifuh	Al Hait
0	0	3	102	As Sulaymi	0	0	3	4	Al-manakh	0	0	0	8	Al-manakh	0	0	0	10	West	Umm Haramil	Al Hait
0	0	0	158	As Sulaymi	0	0	0	8	Al Hait	0	0	0	0		0	0	0	8	East	Thawaylil	Al Hait
0	0	0	160	As Sulaymi	0	0	0	10	Al Hait	0	0	0	10	Al Hait	0	0	0	10	North	'Abu Swisyat	Al Hait
0	0	0	40	Al Hait	0	0	0	0		0	0	0	0		0	0	0	40	East	Alhalifuh Alsufflaa	Al Hulaifah As Sufia

## Geographical data at the populated area level

The nearest city or village with a hospital					The nearest town or village that have a care center					The nearest town or village that have an education					Distance (Km) - type of road				Direction	Populated area	Emirate or governorate or municipality
Distance (Km) - type of road				City or village	Distance (Km) - type of road				City or village	Distance (Km) - type of road				City or village							
Sea route	Rough	Easy	asphalt		Sea route	Rough	Easy	asphalt		Sea route	Rough	Easy	asphalt		Sea route	Rough	Easy	asphalt			
0	0	0	50	Al Hait	0	0	0	15	Al Hulaifah As Suffa	0	0	0	15	Al Hulaifah As Suffa	0	0	0	15	Southeast	Fiad Alhamirih	Al Hulaifah As Suffa
0	0	0	45	Al Hait	0	0	0	10	Al Hulaifah As Suffa	0	0	0	10	Al Hulaifah As Suffa	0	0	0	10	North	Alquayniuh	Al Hulaifah As Suffa
0	0	5	55	Al Hait	0	0	19	0	Al Mara'ash	0	0	0	0		0	0	5	20	Southeast	Tuluh	Al Hulaifah As Suffa
0	0	0	40	Al Hait	0	0	0	5	Al Hulaifah As Suffa	0	0	0	5	Al Hulaifah As Suffa	0	0	0	5	Southwest	Alharat Althalath	Al Hulaifah As Suffa
0	0	0	110	Al Ghazalah	0	0	0	10	Al Hulaifah As Suffa	0	0	0	10	Al Hulaifah As Suffa	0	0	0	10	South	Alhamiriuh Alsafr'	Al Hulaifah As Suffa
0	0	0	110	Al Ghazalah	0	0	0	10	Al Hulaifah As Suffa	0	0	0	0		0	0	0	10	West	Almubriz	Al Hulaifah As Suffa
0	0	0	50	Al Hait	0	0	0	0		0	0	0	0		0	0	0	50	Northeast	Ainbiwan	Anbouan
0	0	0	52	Al Hait	0	0	0	2	Anbouan	0	0	0	2	Anbouan	0	0	0	2	North	Aleakifiuh	Anbouan
0	0	4	54	Al Hait	0	0	4	4	Anbouan	0	0	4	4	Anbouan	0	0	4	4	West	Badayie Mueili	Anbouan
0	0	0	55	Al Hait	0	0	0	5	Anbouan	0	0	0	5	Anbouan	0	0	0	5	Northwest	Alhawsuh	Anbouan

Table (33 - 40 )

## Geographical data at the populated area level

The nearest city or village with a hospital					The nearest town or village that have a care center					The nearest town or village that have an education					Distance (Km) - type of road				Direction	Populated area	Emirate or governorate or municipality
Distance (Km) - type of road				City or village	Distance (Km) - type of road				City or village	Distance (Km) - type of road				City or village							
Sea route	Rough	Easy	asphalt		Sea route	Rough	Easy	asphalt		Sea route	Rough	Easy	asphalt		Sea route	Rough	Easy	asphalt			
0	0	3	60	Al Hait	0	0	3	10	Anbouan	0	0	3	10	Anbouan	0	0	3	10	West	Aleanid	Anbouan
0	0	12	86	Ash Shamli	0	0	0	17	Anbouan	0	0	0	17	Anbouan	0	0	0	17	West	Aleatifuh	Anbouan
0	10	22	66	Ash Shamli	0	0	0	40	Anbouan	0	0	0	40	Anbouan	0	0	0	40	West	Alduhuh	Anbouan
0	0	25	78	Ash Shamli	0	0	0	15	Anbouan	0	0	0	15	Anbouan	0	0	0	15	Southwest	Alashqir	Anbouan
0	0	17	50	Ash Shamli	0	0	0	15	Dharghat	0	0	0	15	Dharghat	0	0	0	20	Northwest	Bdayie Alfqi	Anbouan
0	0	0	58	Al Hait	0	0	0	11	Anbouan	0	0	0	11	Anbouan	0	0	0	11	Northwest	Sanaf Trky	Anbouan
0	0	0	56	Al Hait	0	0	0	12	Anbouan	0	0	0	12	Anbouan	0	0	0	12	Northwest	Dahwat Aldagh	Anbouan
0	0	0	65	Al Hait	0	0	0	18	Anbouan	0	0	0	0	0	0	0	18	East	Alshaeila	Anbouan	
0	0	6	62	Al Hait	0	0	6	8	Anbouan	0	0	6	8	Anbouan	0	0	6	8	Southwest	Easama'	Anbouan
0	0	0	59	Al Hait	0	0	0	9	Anbouan	0	0	0	0	0	0	0	9	Northwest	Alfqi	Anbouan	

The sixteenth services guide 2017\_Region Hail

## Geographical data at the populated area level

The nearest city or village with a hospital					The nearest town or village that have a care center					The nearest town or village that have an education					Distance (Km) - type of road				Direction	Populated area	Emirate or governorate or municipality
Distance (Km) - type of road				City or village	Distance (Km) - type of road				City or village	Distance (Km) - type of road				City or village							
Sea route	Rough	Easy	asphalt		Sea route	Rough	Easy	asphalt		Sea route	Rough	Easy	asphalt		Sea route	Rough	Easy	asphalt			
0	0	0	56	Al Hait	0	0	0	6	Anbouan	0	0	0	6	Anbouan	0	0	0	6	West	Bielayjan	Anbouan
0	0	4	88	Ash Shamli	0	0	4	20	Anbouan	0	0	4	20	Anbouan	0	0	4	20	Southwest	Khubara' Albuayb Farms Albuib	Anbouan
0	0	8	79	Ash Shamli	0	0	11	8	Anbouan	0	0	0	8	Al Khafj	0	0	11	8	Southwest	Shiqa Albuib	Anbouan
0	0	8	74	Ash Shamli	0	0	8	25	Anbouan	0	0	9	0	Al Khafj	0	0	0	25	Southwest	Riad Albuib	Anbouan
0	0	6	82	Ash Shamli	0	0	4	15	Anbouan	0	0	0	6	Al Khafj	0	0	4	15	Southwest	Badayie Hadbat Albuib	Anbouan
0	0	0	52	Ash Shamli	0	0	0	14	Anbouan	0	0	0	14	Anbouan	0	0	0	14	Northwest	Umm Earanah	Anbouan
0	0	0	54	Ash Shamli	0	0	0	9	Anbouan	0	0	0	9	Anbouan	0	0	0	9	Northwest	Dahlah Alzabad	Anbouan
0	0	0	25	Al Hait	0	0	0	0		0	0	0	0		0	0	0	25	East	Alhalifuh Aleulya	Al Hulayfah Alualya
0	0	0	31	Al Hait	0	0	0	6	Al Hulayfah Alualya	0	0	0	6	Al Hulayfah Alualya	0	0	0	6	East	Alwasita'	Al Hulayfah Alualya
0	0	0	33	Al Hait	0	0	0	8	Al Hulayfah Alualya	0	0	0	8	Al Hulayfah Alualya	0	0	0	8	East	Alqismuh	Al Hulayfah Alualya

## Geographical data at the populated area level

The nearest city or village with a hospital					The nearest town or village that have a care center					The nearest town or village that have an education					Distance (Km) - type of road				Direction	Populated area	Emirate or governorate or municipality
Distance (Km) - type of road				City or village	Distance (Km) - type of road				City or village	Distance (Km) - type of road				City or village							
Sea route	Rough	Easy	asphalt		Sea route	Rough	Easy	asphalt		Sea route	Rough	Easy	asphalt		Sea route	Rough	Easy	asphalt			
0	0	0	30	Al Hait	0	0	0	5	Al Hulaifah Alualya	0	0	0	5	Al Hulaifah Alualya	0	0	0	5	East	Aleulya	Al Hulaifah Alualya
0	0	0	37	Al Hait	0	0	0	12	Al Hulaifah Alualya	0	0	0	0		0	0	0	12	West	Aldawadumaa	Al Hulaifah Alualya
0	0	0	38	Al Hait	0	0	0	13	Al Hulaifah Alualya	0	0	0	0		0	0	0	13	East	Hijrat Almakhrug	Al Hulaifah Alualya
0	0	13	100	As Sulaymi	0	0	13	0	Al Hulaifah Alualya	0	0	13	0	Al Hulaifah Alualya	0	0	13	0	West	Almalah	Al Hulaifah Alualya
0	0	0	105	Al Hait	0	0	0	0		0	0	0	0		0	0	0	105	South	Safitt	Safitt
0	0	0	112	Al Hait	0	0	0	7	Safitt	0	0	0	7	Safitt	0	0	0	7	Northwest	Alwasita	Safitt
0	0	0	113	Al Hait	0	0	0	8	Safitt	0	0	0	8	Safitt	0	0	0	8	South	Alqararuh	Safitt
0	0	50	70	Al Hinakiyah	0	0	18	0	Safitt	0	0	18	0	Safitt	0	0	18	0	Northwest	Aleushzaa	Safitt
0	0	0	90	Al Hinakiyah	0	0	19	0	Safitt	0	0	0	10	Bed' bin Khalaf	0	0	19	0	West	Shilwan Wamudisis	Safitt
0	0	0	90	Al Hinakiyah	0	0	0	9	Safitt	0	0	0	0		0	0	0	9	South	Umm Rushn	Safitt

## Geographical data at the populated area level

The nearest city or village with a hospital					The nearest town or village that have a care center					The nearest town or village that have an education					Distance (Km) - type of road				Direction	Populated area	Emirate or governorate or municipality
Distance (Km) - type of road				City or village	Distance (Km) - type of road				City or village	Distance (Km) - type of road				City or village							
Sea route	Rough	Easy	asphalt		Sea route	Rough	Easy	asphalt		Sea route	Rough	Easy	asphalt		Sea route	Rough	Easy	asphalt			
0	0	0	30	Al Hait	0	0	0	0		0	0	0	0		0	0	0	30	East	Fiduh Athqab	Faydat Athqab
0	0	0	33	Al Hait	0	0	0	3	Faydat Athqab	0	0	0	3	Faydat Athqab	0	0	0	3	West	Badayie Athqab	Faydat Athqab
0	0	0	38	Al Hait	0	0	0	8	Faydat Athqab	0	0	0	8	Faydat Athqab	0	0	0	8	South	Alsiyh	Faydat Athqab
0	0	0	38	Al Hait	0	0	0	8	Faydat Athqab	0	0	0	8	Faydat Athqab	0	0	0	8	Southwest	Shuqran Al'Asfar	Faydat Athqab
0	0	0	40	Al Hait	0	0	0	10	Faydat Athqab	0	0	0	10	Faydat Athqab	0	0	0	10	South	Badayie Alsufara'	Faydat Athqab
0	0	0	40	Al Hait	0	0	0	10	Faydat Athqab	0	0	0	0		0	0	0	10	Southwest	Alearadiuh	Faydat Athqab
0	0	0	32	Al Hait	0	0	0	2	Faydat Athqab	0	0	0	2	Faydat Athqab	0	0	0	2	West	Euqlat Athqab	Faydat Athqab
0	0	0	39	Al Hait	0	0	0	9	Faydat Athqab	0	0	0	9	Faydat Athqab	0	0	0	9	West	Albahih	Faydat Athqab
0	0	0	132	As Sulaymi	0	0	0	2	Faydat Athqab	0	0	0	2	Faydat Athqab	0	0	0	2	Southwest	Eaqilat Aithqab	Faydat Athqab
0	0	0	37	Al Hait	0	0	0	7	Faydat Athqab	0	0	0	0		0	0	0	7	East	Marhib Aleulya	Faydat Athqab

## Geographical data at the populated area level

The nearest city or village with a hospital					The nearest town or village that have a care center					The nearest town or village that have an education					Distance (Km) - type of road				Direction	Populated area	Emirate or governorate or municipality
Distance (Km) - type of road				City or village	Distance (Km) - type of road				City or village	Distance (Km) - type of road				City or village							
Sea route	Rough	Easy	asphalt		Sea route	Rough	Easy	asphalt		Sea route	Rough	Easy	asphalt		Sea route	Rough	Easy	asphalt			
0	0	0	38	Al Hait	0	0	0	8	Faydat Athqab	0	0	0	2	Faydat Athqab	0	0	0	8	West	Eaduih Athqab	Faydat Athqab
0	0	0	31	Al Hait	0	0	0	1	Faydat Athqab	0	0	0	1	Faydat Athqab	0	0	0	1	East	Badayie Alruwaydat	Faydat Athqab
0	0	0	41	Al Hait	0	0	0	11	Faydat Athqab	0	0	0	11	Faydat Athqab	0	0	0	11	Northwest	Badayie Albadia	Faydat Athqab
0	0	0	36	Al Hait	0	0	0	6	Faydat Athqab	0	0	0	0		0	0	0	6	West	Alshiqu	Faydat Athqab
0	0	0	36	Al Hait	0	0	0	6	Faydat Athqab	0	0	0	6	Faydat Athqab	0	0	0	6	North	Wasaeat Alrasi	Faydat Athqab
0	0	0	40	Al Hait	0	0	0	10	Faydat Athqab	0	0	0	10	Faydat Athqab	0	0	0	10	South	Shueayb Alqarn	Faydat Athqab
0	0	0	36	Al Hait	0	0	0	6	Faydat Athqab	0	0	0	0		0	0	0	6	East	Murahab	Faydat Athqab
0	0	0	9	Al Hait	0	0	0	9	Al Hait	0	0	0	3	Faydat Athqab	0	0	0	9	South	Anyab	Faydat Athqab
0	0	0	15	Al Hait	0	0	0	15	Al Hait	0	0	0	5	Faydat Athqab	0	0	0	15	South	Bdayie Alearadih	Faydat Athqab
0	0	0	130	As Sulaymi	0	0	0	8	Faydat Athqab	0	0	0	8	Faydat Athqab	0	0	0	8	South	Alshuqran	Faydat Athqab



## Geographical data at the populated area level

The nearest city or village with a hospital					The nearest town or village that have a care center					The nearest town or village that have an education					Distance (Km) - type of road				Direction	Populated area	Emirate or governorate or municipality
Distance (Km) - type of road				City or village	Distance (Km) - type of road				City or village	Distance (Km) - type of road				City or village							
Sea route	Rough	Easy	asphalt		Sea route	Rough	Easy	asphalt		Sea route	Rough	Easy	asphalt		Sea route	Rough	Easy	asphalt			
0	0	0	40	Al Hait	0	0	0	0		0	0	0	0		0	0	0	40	Southeast	Alkhafij	Al Khafij
0	0	0	44	Al Hait	0	0	0	4	Al Khafij	0	0	0	4	Al Khafij	0	0	0	4	Southwest	Umm Hashim	Al Khafij
0	0	0	50	Al Hait	0	0	0	10	Al Khafij	0	0	0	0		0	0	0	10	West	Eaqalah Almakhruj	Al Khafij
0	0	0	51	Al Hait	0	0	0	14	Al Khafij	0	0	0	14	Al Khafij	0	0	0	14	East	Alsafara'	Al Khafij
0	0	0	135	As Sulaymi	0	0	24	0	Al Khafij	0	0	24	0	Al Khafij	0	0	0	24	South	Qasimah Bin Fadilun	Al Khafij
0	0	0	50	Al Hait	0	0	0	0		0	0	0	0		0	0	0	50	West	Alshuwimis	Al Shuwaimis
0	0	50	75	Al Hait	0	0	0	25	Al Shuwaimis	0	0	0	25	Al Shuwaimis	0	0	0	25	Northeast	Albawib	Al Shuwaimis
0	0	20	50	Al Hait	0	0	20	0	Al Shuwaimis	0	0	20	0	Al Shuwaimis	0	0	20	0	Northeast	Umm Zaribuh	Al Shuwaimis
0	0	0	62	Al Hait	0	0	0	12	Al Shuwaimis	0	0	0	0		0	0	0	12	West	Duruwh Shawaymis	Al Shuwaimis
0	0	15	55	Al Hait	0	0	15	5	Al Shuwaimis	0	0	0	0		0	0	15	5	East	Almazaka	Al Shuwaimis

## Geographical data at the populated area level

The nearest city or village with a hospital					The nearest town or village that have a care center					The nearest town or village that have an education					Distance (Km) - type of road				Direction	Populated area	Emirate or governorate or municipality
Distance (Km) - type of road				City or village	Distance (Km) - type of road				City or village	Distance (Km) - type of road				City or village							
Sea route	Rough	Easy	asphalt		Sea route	Rough	Easy	asphalt		Sea route	Rough	Easy	asphalt		Sea route	Rough	Easy	asphalt			
0	0	0	125	Ash Shamli	0	0	0	25	Al Shuwaimis	0	0	0	25	Al Shuwaimis	0	0	0	25	Southeast	Kalahah	Al Shuwaimis
0	0	0	143	Ash Shamli	0	0	0	7	Al Shuwaimis	0	0	0	0	Al Shuwaimis	0	0	0	7	Southeast	Albarquh	Al Shuwaimis
0	0	6	40	Al Hait	0	0	0	0	Al Hait	0	0	0	0	Al Hait	0	0	0	40	South	Aldaabih	Al Dabiyah
0	0	6	40	Al Hait	0	0	6	0	Al Dabiyah	0	0	6	0	Al Dabiyah	0	0	6	0	North	Albawib	Al Dabiyah
0	0	0	446	Al Hait	0	0	0	6	Al Dabiyah	0	0	0	6	Al Dabiyah	0	0	0	6	West	Karanif	Al Dabiyah
0	0	12	40	Al Hait	0	0	12	0	Al Dabiyah	0	0	0	0	Al Dabiyah	0	0	12	0	Northwest	Aldghybjh	Al Dabiyah
0	0	3	40	Al Hait	0	0	3	0	Al Dabiyah	0	0	3	0	Al Dabiyah	0	0	3	0	Southwest	Aeshirh	Al Dabiyah
0	0	14	40	Al Hait	0	0	14	0	Al Dabiyah	0	0	0	0	Al Dabiyah	0	0	14	0	West	'Abana Alsaban	Al Dabiyah
0	0	19	40	Al Hait	0	0	19	0	Al Dabiyah	0	0	19	0	Al Dabiyah	0	0	19	0	North	Umm Tarifuh	Al Dabiyah
0	0	18	40	Al Hait	0	0	18	0	Al Dabiyah	0	0	18	0	Al Dabiyah	0	0	18	0	North	Umm Sur	Al Dabiyah

Table (33 - 47 )

## Geographical data at the populated area level

The nearest city or village with a hospital					The nearest town or village that have a care center					The nearest town or village that have an education					Distance (Km) - type of road				Direction	Populated area	Emirate or governorate or municipality
Distance (Km) - type of road				City or village	Distance (Km) - type of road				City or village	Distance (Km) - type of road				City or village							
Sea route	Rough	Easy	asphalt		Sea route	Rough	Easy	asphalt		Sea route	Rough	Easy	asphalt		Sea route	Rough	Easy	asphalt			
0	0	35	145	Ash Shamli	0	0	17	0	Al Dabiyah	0	0	17	0	Al Dabiyah	0	0	17	0	Northwest	Khafij Bin Mukhalad	Al Dabiyah
0	0	25	145	Ash Shamli	0	0	15	0	Al Dabiyah	0	0	15	0	Al Dabiyah	0	0	15	0	North	'Abu Hamidh	Al Dabiyah
0	0	0	50	Al Hinakiyah	0	0	0	0		0	0	0	0		0	0	0	70	South	Eamayir Almurir	Al Marir
0	0	0	87	Al Hait	0	0	0	8	Bed' bin Khalaf	0	0	0	3	Bed' bin Khalaf	0	0	0	27	Northwest	Alshatib	Al Marir
0	0	12	38	Al Hinakiyah	0	0	0	17	Al Marir	0	0	0	0		0	0	0	17	Northwest	Almryr	Al Marir
0	0	0	150	Ash Shamli	0	0	0	7	Bed' bin Khalaf	0	0	0	1	Bed' bin Khalaf	0	0	0	22	Northwest	Alruwduh	Al Marir
0	0	0	45	Al Hait	0	0	0	0		0	0	0	0		0	0	0	45	East	Rwd Bin Hadi	Rawad bin Hadi
0	0	20	72	Al Hait	0	0	0	27	Rawad bin Hadi	0	0	0	27	Rawad bin Hadi	0	0	0	27	Northeast	Alqahd	Rawad bin Hadi
0	0	30	65	Al Hait	0	0	20	0	Rawad bin Hadi	0	0	20	0	Rawad bin Hadi	0	0	20	0	Northeast	Fiduh Alashhab	Rawad bin Hadi
0	0	21	45	Al Hait	0	0	21	0	Rawad bin Hadi	0	0	21	0	Rawad bin Hadi	0	0	21	0	North	Badayie Aleamir	Rawad bin Hadi

The sixteenth services guide 2017\_Region Hail

### Geographical data at the populated area level

The nearest city or village with a hospital					The nearest town or village that have a care center					The nearest town or village that have an education					Distance (Km) - type of road				Direction	Populated area	Emirate or governorate or municipality
Distance (Km) - type of road				City or village	Distance (Km) - type of road				City or village	Distance (Km) - type of road				City or village							
Sea route	Rough	Easy	asphalt		Sea route	Rough	Easy	asphalt		Sea route	Rough	Easy	asphalt		Sea route	Rough	Easy	asphalt			
0	0	13	55	Al Hait	0	0	13	10	Rawad bin Hadi	0	0	13	10	Rawad bin Hadi	0	0	13	10	North	Aldilaf Alfajah	Rawad bin Hadi
0	0	3	60	Al Hait	0	0	3	15	Rawad bin Hadi	0	0	3	15	Rawad bin Hadi	0	0	3	15	Northwest	Aleasafih	Rawad bin Hadi
0	6	0	45	Al Hait	0	6	0	0	Rawad bin Hadi	0	6	0	0	Rawad bin Hadi	0	6	0	0	Northeast	Almuhjaruh	Rawad bin Hadi
0	0	3	52	Al Hait	0	0	3	7	Rawad bin Hadi	0	0	3	7	Rawad bin Hadi	0	0	3	7	Southeast	Eaqalah Alhadab	Rawad bin Hadi
0	0	0	54	Al Hait	0	0	0	9	Rawad bin Hadi	0	0	0	9	Rawad bin Hadi	0	0	0	9	Northwest	Albiaduh	Rawad bin Hadi
0	0	2	52	Al Hait	0	0	2	7	Rawad bin Hadi	0	0	2	7	Rawad bin Hadi	0	0	2	7	East	Ashhab Aldamitha	Rawad bin Hadi
0	0	0	65	Al Hait	0	0	0	19	Rawad bin Hadi	0	0	0	19	Rawad bin Hadi	0	0	0	19	Northwest	Allibanah	Rawad bin Hadi
0	0	0	55	Al Hait	0	0	0	10	Rawad bin Hadi	0	0	0	10	Rawad bin Hadi	0	0	0	10	West	Aldaahih	Rawad bin Hadi
0	0	0	138	As Sulaymi	0	0	0	7	Rawad bin Hadi	0	0	0	7	Rawad bin Hadi	0	0	0	7	West	Aleamayir	Rawad bin Hadi
0	0	0	134	As Sulaymi	0	0	0	4	Rawad bin Hadi	0	0	0	0	Rawad bin Hadi	0	0	0	4	West	Sur Almuqueaa	Rawad bin Hadi

## Geographical data at the populated area level

The nearest city or village with a hospital					The nearest town or village that have a care center					The nearest town or village that have an education					Distance (Km) - type of road				Direction	Populated area	Emirate or governorate or municipality
Distance (Km) - type of road				City or village	Distance (Km) - type of road				City or village	Distance (Km) - type of road				City or village							
Sea route	Rough	Easy	asphalt		Sea route	Rough	Easy	asphalt		Sea route	Rough	Easy	asphalt		Sea route	Rough	Easy	asphalt			
0	0	0	136	As Sulaymi	0	0	0	6	Rawad bin Hadi	0	0	0	6	Rawad bin Hadi	0	0	0	6	Southeast	Marjie Alruwd	Rawad bin Hadi
0	0	9	130	As Sulaymi	0	0	9	0	Rawad bin Hadi	0	0	9	0	Rawad bin Hadi	0	0	9	0	South	Wasaeat Alrasi	Rawad bin Hadi
0	0	0	60	Al Hait	0	0	0	0		0	0	0	0		0	0	0	60	North	Darghat	Dharghat
0	0	0	90	Al Hait	0	0	0	30	Dharghat	0	0	0	0		0	0	0	30	North	Altanib	Dharghat
0	0	102	0	Al Hait	0	0	27	0	Dharghat	0	0	27	0	Dharghat	0	0	27	0	Northeast	Wasaeat Umm Qadhala	Dharghat
0	0	0	90	Al Hait	0	0	0	5	Dharghat	0	0	0	5	Dharghat	0	0	0	5	South	Alshaquh	Dharghat
0	0	0	63	Al Hait	0	0	0	3	Dharghat	0	0	0	0		0	0	0	3	Northwest	Almasaeu	Dharghat
0	0	0	53	Ash Shamli	0	0	0	4	Dharghat	0	0	0	1	Dharghat	0	0	0	4	Northwest	Shaeilaan Almasaeu	Dharghat
0	0	0	60	Al Hait	0	0	0	0		0	0	0	0		0	0	0	60	North	Daright	Dhaureigat
0	0	0	110	Al Hait	0	0	0	50	Dhaureigat	0	0	0	50	Dhaureigat	0	0	0	50	Northeast	Umm Aleumr	Dhaureigat

## Geographical data at the populated area level

The nearest city or village with a hospital					The nearest town or village that have a care center					The nearest town or village that have an education					Distance (Km) - type of road				Direction	Populated area	Emirate or governorate or municipality
Distance (Km) - type of road				City or village	Distance (Km) - type of road				City or village	Distance (Km) - type of road				City or village							
Sea route	Rough	Easy	asphalt		Sea route	Rough	Easy	asphalt		Sea route	Rough	Easy	asphalt		Sea route	Rough	Easy	asphalt			
0	0	3	117	Al Hait	0	0	3	57	Dhaureiga t	0	0	3	57	Dhaureigat	0	0	3	57	Northeast	Umm Nashab	Dhaureigat
0	0	11	120	Al Hait	0	0	0	60	Dhaureiga t	0	0	3	0	Dhaureigat	0	0	0	60	Northeast	Ras Jabarin	Dhaureigat
0	0	0	70	Al Hait	0	0	0	10	Dhaureiga t	0	0	0	10	Dhaureigat	0	0	0	10	East	Alwasita (Wsyta' Alhusw)	Dhaureigat
0	0	0	65	Al Hait	0	0	0	5	Dhaureiga t	0	0	0	0		0	0	0	5	East	Alsakhnuh	Dhaureigat
0	0	0	90	Al Hait	0	0	0	30	Dhaureiga t	0	0	0	30	Dhaureigat	0	0	0	30	East	Albahruh	Dhaureigat
0	0	0	90	Al Hait	0	0	0	30	Dhaureiga t	0	0	0	0		0	0	0	30	East	Alhamimuh	Dhaureigat
0	0	0	80	Al Hait	0	0	0	20	Dhaureiga t	0	0	0	20	Dhaureigat	0	0	0	20	East	Muhir Almirikih	Dhaureigat
0	0	0	70	Ash Shamli	0	0	0	10	Bida Al Huwait	0	0	0	10	Bida Al Huwait	0	0	0	35	East	Bdayie 'Awal	Dhaureigat
0	0	0	30	Al Ghazalah	0	0	0	3	Bida Al Huwait	0	0	0	3	Bida Al Huwait	0	0	0	30	Northeast	Alghalafa	Dhaureigat
0	0	0	32	Al Ghazalah	0	0	0	3	Bida Al Huwait	0	0	0	3	Bida Al Huwait	0	0	0	30	Northeast	Alashhab	Dhaureigat

## Geographical data at the populated area level

The nearest city or village with a hospital					The nearest town or village that have a care center					The nearest town or village that have an education					Distance (Km) - type of road				Direction	Populated area	Emirate or governorate or municipality
Distance (Km) - type of road				City or village	Distance (Km) - type of road				City or village	Distance (Km) - type of road				City or village							
Sea route	Rough	Easy	asphalt		Sea route	Rough	Easy	asphalt		Sea route	Rough	Easy	asphalt		Sea route	Rough	Easy	asphalt			
0	0	0	50	Al Hait	0	0	0	0		0	0	0	0		0	0	0	50	South	Bde Bin Khalaf	Bed' bin Khalaf
0	0	2	58	Al Hait	0	0	0	8	Bed' bin Khalaf	0	0	2	2	Bed' bin Khalaf	0	0	0	8	West	Almuqarin	Bed' bin Khalaf
0	0	0	50	Al Hait	0	0	0	3	Bed' bin Khalaf	0	0	0	3	Bed' bin Khalaf	0	0	0	3	Southeast	Bdayie Albadae	Bed' bin Khalaf
0	0	0	53	Al Hait	0	0	0	3	Bed' bin Khalaf	0	0	0	3	Bed' bin Khalaf	0	0	0	3	Southeast	Alrasu	Bed' bin Khalaf
0	0	0	51	Al Hait	0	0	0	1	Bed' bin Khalaf	0	0	0	1	Bed' bin Khalaf	0	0	0	1	Northwest	Wasayata' Albadae	Bed' bin Khalaf
0	0	0	60	Al Hait	0	0	0	12	Bed' bin Khalaf	0	0	0	12	Bed' bin Khalaf	0	0	0	12	Northwest	Buayib Albadae	Bed' bin Khalaf
0	0	9	60	Al Hait	0	0	9	12	Bed' bin Khalaf	0	0	0	0		0	0	9	12	Northwest	Umm Shaeari	Bed' bin Khalaf
0	0	8	60	Al Hait	0	0	8	10	Bed' bin Khalaf	0	0	8	10	Bed' bin Khalaf	0	0	8	10	Northwest	Allikhayn Eubayd	Bed' bin Khalaf
0	0	16	54	Al Hait	0	0	0	18	Al-manakh	0	0	0	18	Al-manakh	0	0	16	4	North	Albasar	Bed' bin Khalaf
0	0	10	60	Al Hait	0	0	10	10	Bed' bin Khalaf	0	0	10	10	Bed' bin Khalaf	0	0	10	10	North	Abwzarayib	Bed' bin Khalaf

## Geographical data at the populated area level

The nearest city or village with a hospital					The nearest town or village that have a care center					The nearest town or village that have an education					Distance (Km) - type of road				Direction	Populated area	Emirate or governorate or municipality
Distance (Km) - type of road				City or village	Distance (Km) - type of road				City or village	Distance (Km) - type of road				City or village							
Sea route	Rough	Easy	asphalt		Sea route	Rough	Easy	asphalt		Sea route	Rough	Easy	asphalt		Sea route	Rough	Easy	asphalt			
0	0	0	61	Al Hait	0	0	0	11	Bed' bin Khalaf	0	0	0	11	Bed' bin Khalaf	0	0	0	11	West	Shaeb Alqur	Bed' bin Khalaf
0	0	0	58	Al Hait	0	0	0	8	Bed' bin Khalaf	0	0	0	8	Bed' bin Khalaf	0	0	0	8	Northeast	Alsakhiruh Aljanubih	Bed' bin Khalaf
0	0	0	59	Al Hait	0	0	0	9	Bed' bin Khalaf	0	0	0	9	Bed' bin Khalaf	0	0	0	9	Northeast	Alhafnuh	Bed' bin Khalaf
0	0	0	57	Al Hait	0	0	0	7	Bed' bin Khalaf	0	0	0	0		0	0	0	7	West	Ablah	Bed' bin Khalaf
0	0	0	54	Al Hait	0	0	0	4	Bed' bin Khalaf	0	0	0	4	Bed' bin Khalaf	0	0	0	4	South	Hamidih	Bed' bin Khalaf
0	0	0	56	Al Hait	0	0	0	6	Bed' bin Khalaf	0	0	0	6	Bed' bin Khalaf	0	0	0	6	Southwest	Sahibuh 'Abu Ramath	Bed' bin Khalaf
0	0	0	55	Al Hait	0	0	0	5	Bed' bin Khalaf	0	0	0	5	Bed' bin Khalaf	0	0	0	5	South	Aldaras	Bed' bin Khalaf
0	0	0	145	Ash Shamli	0	0	0	5	Bed' bin Khalaf	0	0	0	5	Bed' bin Khalaf	0	0	0	5	East	Almarmuthuh	Bed' bin Khalaf
0	0	0	154	Ash Shamli	0	0	0	4	Bed' bin Khalaf	0	0	0	4	Bed' bin Khalaf	0	0	0	4	South	Aleaqiluh	Bed' bin Khalaf
0	0	0	162	Ash Shamli	0	0	0	12	Bed' bin Khalaf	0	0	0	0		0	0	0	12	South	Alhawyt	Bed' bin Khalaf



## Geographical data at the populated area level

The nearest city or village with a hospital					The nearest town or village that have a care center					The nearest town or village that have an education					Distance (Km) - type of road				Direction	Populated area	Emirate or governorate or municipality
Distance (Km) - type of road				City or village	Distance (Km) - type of road				City or village	Distance (Km) - type of road				City or village							
Sea route	Rough	Easy	asphalt		Sea route	Rough	Easy	asphalt		Sea route	Rough	Easy	asphalt		Sea route	Rough	Easy	asphalt			
0	0	0	163	Ash Shamli	0	0	0	13	Bed' bin Khalaf	0	0	0	13	Bed' bin Khalaf	0	0	0	13	Northwest	Almughdidih	Bed' bin Khalaf
0	0	0	135	Ash Shamli	0	0	0	15	Bed' bin Khalaf	0	0	0	5	Al Dabiyah	0	0	0	15	Northeast	Almuhafir	Bed' bin Khalaf
0	0	0	160	As Sulaymi	0	0	0	10	Bed' bin Khalaf	0	0	0	10	Bed' bin Khalaf	0	0	0	10	Northwest	Wasayta' Ealiin	Bed' bin Khalaf
0	0	30	20	Al Hait	0	0	3	11	Al-manakh	0	0	0	0		0	0	0	20	West	Almunakh	Al-manakh
0	0	0	40	Al Hait	0	0	0	1	Al-manakh	0	0	0	0		0	0	0	30	South	Almajisuh	Al-manakh
0	0	0	40	Al Hait	0	0	0	0		0	0	0	0		0	0	0	27	South	Almajasuh	Al-manakh
0	0	0	45	Al Hait	0	0	0	1	Al-manakh	0	0	0	1	Al-manakh	0	0	0	35	Southeast	Ghanim	Al-manakh
0	0	0	40	Al Hait	0	0	0	20	Al Hait	0	0	0	10	Al-manakh	0	0	0	10	Southeast	Albuayiduh	Al-manakh
0	0	15	100	Ash Shamli	0	0	0	14	Al Hait	0	0	0	0		0	0	0	15	South	'Abu Dwayhat	Al-manakh
0	0	0	40	Al Hait	0	0	0	11	Al Hulayfah Alualya	0	0	0	11	Al Hulayfah Alualya	0	0	0	40	Southeast	Eial Eubayd	Eyal Ubayd

## Geographical data at the populated area level

The nearest city or village with a hospital					The nearest town or village that have a care center					The nearest town or village that have an education					Distance (Km) - type of road				Direction	Populated area	Emirate or governorate or municipality
Distance (Km) - type of road				City or village	Distance (Km) - type of road				City or village	Distance (Km) - type of road				City or village							
Sea route	Rough	Easy	asphalt		Sea route	Rough	Easy	asphalt		Sea route	Rough	Easy	asphalt		Sea route	Rough	Easy	asphalt			
0	0	0	45	Al Hait	0	0	0	16	Rawad bin Hadi	0	0	0	0		0	0	0	15	North	Alwaseuh	Al Wes'ah
0	0	0	45	Al Hait	0	0	2	8	Rawad bin Hadi	0	0	2	0	Al Wes'ah	0	0	2	0	North	Almathwah Alqadima	Al Wes'ah
0	0	0	47	Al Hait	0	0	0	16	Rawad bin Hadi	0	0	0	4	Al Wes'ah	0	0	0	4	Southwest	Alsuwar Nadir	Al Wes'ah
0	0	0	6	Al Hait	0	0	0	6	Al Hait	0	0	0	6	Al Hait	0	0	0	10	West	Alkrshafh	Al Wes'ah
0	0	0	8	Al Hait	0	0	3	5	Al Wes'ah	0	0	3	5	Al Wes'ah	0	0	3	5	Southwest	'Abu Raghlat	Al Wes'ah
0	0	0	40	Al Hait	0	0	0	12	Rawad bin Hadi	0	0	0	0		0	0	0	3	South	Alghrysuh	Al Wes'ah
0	0	0	40	Al Hait	0	0	0	13	Rawad bin Hadi	0	0	0	3	Al Wes'ah	0	0	0	2	South	Almahana	Al Wes'ah
0	0	0	40	Al Hait	0	0	0	10	Rawad bin Hadi	0	0	0	3	Al Wes'ah	0	0	0	2	South	Almalah	Al Wes'ah
0	0	0	40	Al Hait	0	0	0	10	Rawad bin Hadi	0	0	0	2	Al Wes'ah	0	0	0	2	South	Alnajil	Al Wes'ah
0	0	0	40	Al Hait	0	0	0	8	Rawad bin Hadi	0	0	0	1	Al Wes'ah	0	0	0	1	East	Qasir Shaman	Al Wes'ah

## Geographical data at the populated area level

The nearest city or village with a hospital					The nearest town or village that have a care center					The nearest town or village that have an education					Distance (Km) - type of road				Direction	Populated area	Emirate or governorate or municipality
Distance (Km) - type of road				City or village	Distance (Km) - type of road				City or village	Distance (Km) - type of road				City or village	Distance (Km) - type of road						
Sea route	Rough	Easy	asphalt		Sea route	Rough	Easy	asphalt		Sea route	Rough	Easy	asphalt		Sea route	Rough	Easy	asphalt			
0	0	0	100	Al Hinakiyah	0	0	0	20	Al Hulayfah As Sufla	0	0	0	0		0	0	0	90	Southeast	Almaghar	Al Maghar
0	0	0	57	Al Hait	0	0	0	20	Rawad bin Hadi	0	0	0	0		0	0	0	57	North	Alkhafj	Al Khafj
0	0	0	64	Al Hait	0	0	0	0		0	0	0	0		0	0	0	135	Southeast	Alraqab	Ar Raqb
0	0	0	69	Al Hait	0	0	0	5	Ar Raqb	0	0	0	5	Ar Raqb	0	0	0	5	Northwest	Alttlihat	Ar Raqb
0	0	0	70	Al Hait	0	0	0	6	Ar Raqb	0	0	0	6	Ar Raqb	0	0	0	6	Southwest	Altuwla'	Ar Raqb
0	0	0	70	Al Hait	0	0	0	14	Ar Raqb	0	0	0	14	Ar Raqb	0	0	0	14	West	Almudabaeuh	Ar Raqb
0	0	0	69	Al Hait	0	0	0	5	Ar Raqb	0	0	0	5	Ar Raqb	0	0	0	5	West	Nakhluh	Ar Raqb
0	0	0	73	Al Hait	0	0	0	9	Ar Raqb	0	0	0	0		0	0	0	9	Southeast	Malahaan	Ar Raqb
0	0	0	71	Al Hait	0	0	0	7	Ar Raqb	0	0	0	0		0	0	0	7	West	Qsyba'	Ar Raqb
0	0	0	70	Al Hait	0	0	0	6	Ar Raqb	0	0	0	6	Ar Raqb	0	0	0	6	Northwest	Farshat Nujib	Ar Raqb

## Geographical data at the populated area level

The nearest city or village with a hospital					The nearest town or village that have a care center					The nearest town or village that have an education					Distance (Km) - type of road				Direction	Populated area	Emirate or governorate or municipality
Distance (Km) - type of road				City or village	Distance (Km) - type of road				City or village	Distance (Km) - type of road				City or village							
Sea route	Rough	Easy	asphalt		Sea route	Rough	Easy	asphalt		Sea route	Rough	Easy	asphalt		Sea route	Rough	Easy	asphalt			
0	0	0	70	Al Hait	0	0	0	6	Ar Raqb	0	0	0	6	Ar Raqb	0	0	0	6	Northwest	Fiduh Aleilm	Ar Raqb
0	0	0	139	As Sulaymi	0	0	0	4	Ar Raqb	0	0	0	4	Ar Raqb	0	0	0	4	Southwest	Qasamah Alraqab	Ar Raqb
0	0	0	145	As Sulaymi	0	0	0	15	Ar Raqb	0	0	0	15	Ar Raqb	0	0	0	15	Southwest	Shueayb Alsuqea'	Ar Raqb
0	0	0	139	As Sulaymi	0	0	0	6	Ar Raqb	0	0	0	6	Ar Raqb	0	0	0	6	Southwest	Umm Zaribuh Alsharaqih Walgharbiuh	Ar Raqb
0	0	0	127	As Sulaymi	0	0	0	8	Ar Raqb	0	0	0	8	Ar Raqb	0	0	0	8	Southwest	'Abu Swasi	Ar Raqb
0	0	0	85	Al Hait	0	0	0	0		0	0	0	0		0	0	0	85	Northeast	Almaerish	Al Mara'ash
0	0	0	95	Al Hait	0	0	0	10	Al Mara'ash	0	0	0	10	Al Mara'ash	0	0	0	10	West	Thamayil Alshuqran	Al Mara'ash
0	0	2	59	Al Hait	0	0	3	2	Al Mara'ash	0	0	3	2	Al Mara'ash	0	0	3	2	East	Alzabniuh	Al Mara'ash
0	0	12	62	Al Hait	0	0	12	0	Al Mara'ash	0	0	12	0	Al Mara'ash	0	0	12	0	North	Amshash Althalabiat	Al Mara'ash
0	0	16	84	As Sulaymi	0	0	12	0	Al Mara'ash	0	0	12	0	Al Mara'ash	0	0	12	0	North	Alshuwayleiuh	Al Mara'ash

## Geographical data at the populated area level

The nearest city or village with a hospital					The nearest town or village that have a care center					The nearest town or village that have an education					Distance (Km) - type of road				Direction	Populated area	Emirate or governorate or municipality
Distance (Km) - type of road				City or village	Distance (Km) - type of road				City or village	Distance (Km) - type of road				City or village							
Sea route	Rough	Easy	asphalt		Sea route	Rough	Easy	asphalt		Sea route	Rough	Easy	asphalt		Sea route	Rough	Easy	asphalt			
0	0	0	96	Al Hait	0	0	0	2	Jebal Al Elm	0	0	0	2	Jebal Al Elm	0	0	0	160	Southeast	Jibal Aleilm	Jebal Al Elm
0	0	0	103	Al Hait	0	0	0	7	Jebal Al Elm	0	0	0	1	Jebal Al Elm	0	0	0	7	North	Alhiwaruh	Jebal Al Elm
0	2	0	101	Al Hait	0	2	0	5	Jebal Al Elm	0	2	0	5	Jebal Al Elm	0	2	0	5	Northwest	Alnamiruh	Jebal Al Elm
0	0	0	100	Al Hait	0	0	0	18	Jebal Al Elm	0	0	0	0		0	0	0	4	Northeast	Alnamaruh	Jebal Al Elm
0	0	0	96	Al Hait	0	0	0	0		0	0	0	0		0	0	0	2	North	Faydat Almisear	Jebal Al Elm
0	0	0	100	Al Hait	0	0	0	6	Jebal Al Elm	0	0	0	6	Jebal Al Elm	0	0	0	6	West	Badayie Aleilm	Jebal Al Elm
0	0	0	96	Al Hait	0	0	0	2	Jebal Al Elm	0	0	0	2	Jebal Al Elm	0	0	0	2	South	Almarmuthuh	Jebal Al Elm
0	0	0	0		0	0	0	0		0	0	0	0		0	0	0	170	South	Alsalmi	As Sulaymi
0	0	0	28	As Sulaymi	0	0	0	28	As Sulaymi	0	0	0	28	As Sulaymi	0	0	0	28	North	Alqahsayuh	As Sulaymi
0	0	0	11	As Sulaymi	0	0	0	11	As Sulaymi	0	0	0	0		0	0	0	11	South	Mazealuh	As Sulaymi

## Geographical data at the populated area level

The nearest city or village with a hospital					The nearest town or village that have a care center					The nearest town or village that have an education					Distance (Km) - type of road				Direction	Populated area	Emirate or governorate or municipality
Distance (Km) - type of road				City or village	Distance (Km) - type of road				City or village	Distance (Km) - type of road				City or village							
Sea route	Rough	Easy	asphalt		Sea route	Rough	Easy	asphalt		Sea route	Rough	Easy	asphalt		Sea route	Rough	Easy	asphalt			
0	0	0	15	As Sulaymi	0	0	0	15	As Sulaymi	0	0	0	4	As Sulaymi	0	0	0	15	South	Alsafara'	As Sulaymi
0	0	0	16	As Sulaymi	0	0	0	16	As Sulaymi	0	0	4	0	As Sulaymi	0	0	0	16	South	Almanjuriu	As Sulaymi
0	0	0	17	As Sulaymi	0	0	0	17	As Sulaymi	0	0	0	8	As Sulaymi	0	0	0	17	Southwest	Umm Eamayr	As Sulaymi
0	0	0	5	As Sulaymi	0	0	0	5	As Sulaymi	0	0	0	5	As Sulaymi	0	0	0	5	East	Bdayie Alsulimaa	As Sulaymi
0	0	0	26	As Sulaymi	0	0	0	26	As Sulaymi	0	0	0	0		0	0	0	26	South	Bdayie Qani	As Sulaymi
0	0	60	0	As Sulaymi	0	0	0	0		0	0	0	0		0	0	60	0	East	Albeayth	Al Bayth
0	0	60	0	As Sulaymi	0	0	0	20	Al Bayth	0	0	0	20	Al Bayth	0	0	0	20	West	Alzughibiuh	Al Bayth
0	0	20	20	As Sulaymi	0	0	20	0	Al Bayth	0	0	20	0	Al Bayth	0	0	20	0	Northwest	Fiduh Aleabl	Al Bayth
0	0	40	40	As Sulaymi	0	0	20	0	Al Bayth	0	0	20	0	Al Bayth	0	0	20	0	East	Alhumudiuh	Al Bayth
0	0	30	35	As Sulaymi	0	0	30	0	Al Bayth	0	0	30	0	Al Bayth	0	0	30	0	North	Fidat Alsamar	Al Bayth

## Geographical data at the populated area level

The nearest city or village with a hospital					The nearest town or village that have a care center					The nearest town or village that have an education					Distance (Km) - type of road				Direction	Populated area	Emirate or governorate or municipality
Distance (Km) - type of road				City or village	Distance (Km) - type of road				City or village	Distance (Km) - type of road				City or village							
Sea route	Rough	Easy	asphalt		Sea route	Rough	Easy	asphalt		Sea route	Rough	Easy	asphalt		Sea route	Rough	Easy	asphalt	Direction	Populated area	Emirate or governorate or municipality
0	0	35	15	As Sulaymi	0	0	35	0	Al Bayth	0	0	0	0		0	0	35	0	North	Maran	Al Bayth
0	0	30	10	As Sulaymi	0	0	30	0	Al Bayth	0	0	30	0	Al Bayth	0	0	30	0	Northwest	Batihan	Al Bayth
0	0	35	15	As Sulaymi	0	0	30	0	Al Bayth	0	0	15	0	Katifah	0	0	30	0	North	Alnaba'	Al Bayth
0	0	0	46	As Sulaymi	0	0	0	0		0	0	0	0		0	0	0	46	South	Alnahiatih	Al Nuhaiteyah
0	0	0	56	As Sulaymi	0	0	0	10	Al Nuhaiteyah	0	0	0	10	Al Nuhaiteyah	0	0	0	10	East	Bdayie Almusamaa	Al Nuhaiteyah
0	0	15	46	As Sulaymi	0	0	15	0	Al Nuhaiteyah	0	0	15	0	Al Nuhaiteyah	0	0	15	0	East	'Abu Zaribh	Al Nuhaiteyah
0	0	20	46	As Sulaymi	0	0	20	0	Al Nuhaiteyah	0	0	20	0	Al Nuhaiteyah	0	0	20	0	Southeast	Masharifuh	Al Nuhaiteyah
0	0	28	46	As Sulaymi	0	0	28	0	Al Nuhaiteyah	0	0	0	0		0	0	28	0	Southwest	Altrfawa	Al Nuhaiteyah
0	0	0	70	As Sulaymi	0	0	0	0		0	0	0	0		0	0	0	70	West	Maraghan Aljadid	Marghan
0	0	0	59	As Sulaymi	0	0	0	21	Marghan	0	0	0	21	Marghan	0	0	0	21	North	Alasmiruh	Marghan

## Geographical data at the populated area level

The nearest city or village with a hospital					The nearest town or village that have a care center					The nearest town or village that have an education					Distance (Km) - type of road				Direction	Populated area	Emirate or governorate or municipality
Distance (Km) - type of road				City or village	Distance (Km) - type of road				City or village	Distance (Km) - type of road				City or village							
Sea route	Rough	Easy	asphalt		Sea route	Rough	Easy	asphalt		Sea route	Rough	Easy	asphalt		Sea route	Rough	Easy	asphalt			
0	0	0	67	As Sulaymi	0	0	0	3	Marghan	0	0	0	3	Marghan	0	0	0	3	North	Alqasimih	Marghan
0	0	7	53	As Sulaymi	0	0	7	10	Marghan	0	0	7	10	Marghan	0	0	7	10	Northwest	Badayie Alswawyd	Marghan
0	0	10	50	As Sulaymi	0	0	10	10	Marghan	0	0	10	10	Marghan	0	0	10	10	Northwest	Mubahil	Marghan
0	0	0	64	As Sulaymi	0	0	0	6	Marghan	0	0	0	6	Marghan	0	0	0	6	North	Alsaalihih	Marghan
0	0	0	60	As Sulaymi	0	0	0	15	Marghan	0	0	0	15	Marghan	0	0	0	15	North	Alsuwyuedaa	Marghan
0	0	0	82	As Sulaymi	0	0	0	12	Marghan	0	0	0	12	Marghan	0	0	0	12	North	Aldhima'	Marghan
0	0	0	98	As Sulaymi	0	0	0	28	Marghan	0	0	0	28	Marghan	0	0	0	28	Northwest	Aleamiria	Marghan
0	0	0	94	As Sulaymi	0	0	0	24	Marghan	0	0	0	24	Marghan	0	0	0	24	East	Muraghan Alqadim	Marghan
0	0	0	105	As Sulaymi	0	0	0	35	Marghan	0	0	0	35	Marghan	0	0	0	35	East	Dabaa	Marghan
0	0	0	88	As Sulaymi	0	0	0	18	Marghan	0	0	0	18	Marghan	0	0	0	18	Northeast	Alhamajuh	Marghan



## Geographical data at the populated area level

The nearest city or village with a hospital					The nearest town or village that have a care center					The nearest town or village that have an education					Distance (Km) - type of road				Direction	Populated area	Emirate or governorate or municipality
Distance (Km) - type of road				City or village	Distance (Km) - type of road				City or village	Distance (Km) - type of road				City or village							
Sea route	Rough	Easy	asphalt		Sea route	Rough	Easy	asphalt		Sea route	Rough	Easy	asphalt		Sea route	Rough	Easy	asphalt			
0	0	0	87	As Sulaymi	0	0	0	17	Marghan	0	0	0	17	Marghan	0	0	0	17	Northeast	Almaeadhib	Marghan
0	0	0	85	As Sulaymi	0	0	0	15	Marghan	0	0	0	15	Marghan	0	0	0	15	Northeast	Alhadih	Marghan
0	0	0	87	As Sulaymi	0	0	0	17	Marghan	0	0	0	17	Marghan	0	0	0	17	Northeast	Dahlah Aljwaza	Marghan
0	0	0	83	As Sulaymi	0	0	0	13	Marghan	0	0	0	13	Marghan	0	0	0	13	North	Badayie Alhamirih Alhamirih	Marghan
0	0	0	85	As Sulaymi	0	0	0	15	Marghan	0	0	0	15	Marghan	0	0	0	15	Northwest	Abar Wasamah	Marghan
0	0	0	79	As Sulaymi	0	0	0	9	Marghan	0	0	0	9	Marghan	0	0	0	9	North	Alwasita'	Marghan
0	0	0	50	As Sulaymi	0	0	0	18	Marghan	0	0	0	0	0	0	0	18	North	Bdayie Fayd Bin Salim Almthwataljdydh	Marghan	
0	0	0	74	As Sulaymi	0	0	0	4	Marghan	0	0	0	0	0	0	0	4	South	Alhamad	Marghan	
0	0	0	78	As Sulaymi	0	0	0	8	Marghan	0	0	0	8	Marghan	0	0	0	8	East	Badayie Maraghan	Marghan
0	0	10	73	As Sulaymi	0	0	10	3	Marghan	0	0	10	3	Marghan	0	0	10	3	North	Alnaasifa	Marghan

## Geographical data at the populated area level

The nearest city or village with a hospital					The nearest town or village that have a care center					The nearest town or village that have an education					Distance (Km) - type of road				Direction	Populated area	Emirate or governorate or municipality
Distance (Km) - type of road				City or village	Distance (Km) - type of road				City or village	Distance (Km) - type of road				City or village							
Sea route	Rough	Easy	asphalt		Sea route	Rough	Easy	asphalt		Sea route	Rough	Easy	asphalt		Sea route	Rough	Easy	asphalt			
0	0	0	16	As Sulaymi	0	0	0	16	As Sulaymi	0	0	0	0		0	0	0	16	South	Qae Hujala'	Qa' Hajla
0	0	0	38	As Sulaymi	0	0	0	15	Al Nuhaiteyah	0	0	0	0		0	0	0	38	South	Aleijaja	Al Ajajah
0	0	0	44	As Sulaymi	0	0	0	18	Al Nuhaiteyah	0	0	0	7	Al Ajajah	0	0	0	7	Northwest	'Abu Ryh	Al Ajajah
0	0	18	37	As Sulaymi	0	0	18	8	Al Nuhaiteyah	0	0	18	0	Al Ajajah	0	0	18	0	Southwest	Basita'	Al Ajajah
0	0	15	34	As Sulaymi	0	0	15	12	Al Nuhaiteyah	0	0	15	0	Al Ajajah	0	0	15	0	South	Mashash Jawan	Al Ajajah
0	0	18	42	As Sulaymi	0	0	18	4	Al Nuhaiteyah	0	0	18	0	Al Ajajah	0	0	18	0	South	Algharid	Al Ajajah
0	0	0	110	As Sulaymi	0	0	0	70	Ar Raqab	0	0	0	0		0	0	0	110	South	Aleaythamuh	Al Aithmah
0	0	0	55	As Sulaymi	0	0	0	0		0	0	0	0		0	0	0	55	West	Althamamih	Al Thimamiyah
0	0	12	43	As Sulaymi	0	0	12	0	Al Thimamiyah	0	0	12	0	Al Thimamiyah	0	0	12	0	Southeast	Basita'	Al Thimamiyah
0	0	0	35	As Sulaymi	0	0	0	0		0	0	0	0		0	0	0	35	West	Albarkuh	Al Baraka

## Geographical data at the populated area level

The nearest city or village with a hospital					The nearest town or village that have a care center					The nearest town or village that have an education					Distance (Km) - type of road				Direction	Populated area	Emirate or governorate or municipality
Distance (Km) - type of road				City or village	Distance (Km) - type of road				City or village	Distance (Km) - type of road				City or village							
Sea route	Rough	Easy	asphalt		Sea route	Rough	Easy	asphalt		Sea route	Rough	Easy	asphalt		Sea route	Rough	Easy	asphalt			
0	0	0	36	As Sulaymi	0	0	0	37	Al Baraka	0	0	0	37	Al Baraka	0	0	0	37	Southwest	Alqaeih	Al Baraka
0	0	0	65	As Sulaymi	0	0	0	20	Dhaureiga t	0	0	0	0		0	0	0	25	East	Afyeia	Al Baraka
0	0	4	66	As Sulaymi	0	0	4	16	Dhaureiga t	0	0	4	16	Dhaureigat	0	0	4	26	West	Umm Quayfat	Al Baraka
0	0	5	30	As Sulaymi	0	0	5	20	Rawad bin Hadi	0	0	5	20	Rawad bin Hadi	0	0	5	25	West	Badayie Aldafina	Al Baraka
0	0	7	73	As Sulaymi	0	0	5	20	Al Baraka	0	0	5	20	Al Baraka	0	0	5	20	West	Aldafina	Al Baraka
0	0	5	60	As Sulaymi	0	0	5	25	Al Baraka	0	0	5	25	Al Baraka	0	0	5	25	Southwest	'Abu Radam	Al Baraka
0	0	42	0	As Sulaymi	0	0	39	0	Al Mara'ash	0	0	0	0		0	0	42	0	West	Aldhikraa	Adh Dhakari

The sixteenth services guide 2017\_Region Hail

Table (34 - 1 )

## Educational services at the populated area level

## Kindergarten school

Kindergarten- Special education						Kindergarten- International						Private kindergarten						Public kindergarten						Gender	Populated area	Emirate or governorate or municipality
Number						Number						Number						Number								
Rented buildings	Owned buildings	Teachers/females	Students	Classes	Schools	Rented buildings	Owned buildings	Teachers/females	Students	Classes	Schools	Rented buildings	Owned buildings	Teachers/females	Students	Classes	Schools	Rented buildings	Owned buildings	Teachers/females	Students	Classes	Schools			
0	0	0	0	0	0	4	1	46	394	23	5	12	0	108	375	63	12	12	12	204	1061	133	24	Males - Females	Hayil	Hail
0	0	0	0	0	0	0	0	0	0	0	0	0	0	0	0	0	0	1	0	5	32	3	1	Males - Females	Jabah	Jebbah
0	0	0	0	0	0	0	0	0	0	0	0	0	0	0	0	0	0	1	0	7	31	3	1	Males - Females	Alkhatuh	Al Khutah
0	0	0	0	0	0	0	0	0	0	0	0	0	0	0	0	0	0	1	0	6	19	3	1	Males - Females	Quna	Qena'
0	0	0	0	0	0	0	0	0	0	0	0	0	1	10	33	7	1	1	0	10	13	12	1	Males - Females	Qafaar	Qefar
0	0	0	0	0	0	0	0	0	0	0	0	1	0	3	21	3	1	0	0	0	0	0	0	Males - Females	Naqrh Qafaar	Qefar
0	0	0	0	0	0	0	0	0	0	0	0	0	0	0	0	0	0	1	0	2	22	3	1	Males - Females	Alruwdh	Al Raudah
0	0	0	0	0	0	0	0	0	0	0	0	0	0	0	0	0	0	1	0	7	105	4	1	Males - Females	Alqaeid	Al Qaid
0	0	0	0	0	0	0	0	0	0	0	0	1	0	4	32	4	1	2	1	21	117	11	3	Males - Females	Biqaea'	Baqa
0	0	0	0	0	0	0	1	0	10	3	1	0	0	0	0	0	0	1	0	2	3	3	1	Males - Females	Turba	Turubah
0	0	0	0	0	0	0	0	0	0	0	0	0	0	0	0	0	0	1	0	7	24	5	1	Males - Females	Alajfir	Al Ajfar
0	0	0	0	0	0	0	0	0	0	0	0	0	0	0	0	0	0	2	0	8	15	5	2	Males - Females	Alghizaluh	Al Ghazalah
0	0	0	0	0	0	0	0	0	0	0	0	0	0	0	0	0	0	0	1	5	15	3	1	Males - Females	Wasayta Alhafn	Wasita Al Hafn
0	0	0	0	0	0	0	0	0	0	0	0	0	0	0	0	0	0	0	1	5	6	4	1	Males - Females	Alshannan	Ash Shinan
0	0	0	0	0	0	0	0	0	0	0	0	0	0	0	0	0	0	1	0	4	5	2	1	Males - Females	Tabah	Taba
0	0	0	0	0	0	0	0	0	0	0	0	0	0	0	0	0	0	0	1	2	12	3	1	Males - Females	Alsaeruh	As Saera
0	0	0	0	0	0	0	0	0	0	0	0	0	0	0	0	0	0	0	1	4	57	3	1	Males - Females	Fyd	Fid
0	0	0	0	0	0	0	0	0	0	0	0	0	0	0	0	0	0	0	1	2	14	3	1	Males - Females	Sbyeh	Rak
0	0	0	0	0	0	0	0	0	0	0	0	0	0	0	0	0	0	1	0	1	2	2	1	Males - Females	Aljahfuh	Al Jehfah

The sixteenth services guide 2017\_Region Hail

Table (34 - 2 )

## Educational services at the populated area level

## Kindergarten school

Kindergarten- Special education						Kindergarten- International						Private kindergarten						Public kindergarten						Gender	Populated area	Emirate or governorate or municipality
Number						Number						Number						Number								
Rented buildings	Owned buildings	Teachers/females	Students	Classes	Schools	Rented buildings	Owned buildings	Teachers/females	Students	Classes	Schools	Rented buildings	Owned buildings	Teachers/females	Students	Classes	Schools	Rented buildings	Owned buildings	Teachers/females	Students	Classes	Schools			
0	0	0	0	0	0	0	0	0	0	0	0	0	0	0	0	0	0	0	1	7	41	3	1	Males - Females	Alshumlaa	Ash Shamli
0	0	0	0	0	0	0	0	0	0	0	0	0	0	0	0	0	0	1	0	7	32	4	1	Males - Females	Eamayir Bin Sanea'	Amaer bin Sanaa
0	0	0	0	0	0	0	0	0	0	0	0	0	0	0	0	0	0	0	1	2	3	3	1	Males - Females	Asbatar	Amaer bin Sanaa
0	0	0	0	0	0	0	0	0	0	0	0	0	0	0	0	0	0	0	1	5	9	3	1	Males - Females	Hafirat Bin Swylm	Al Hufayrah
0	0	0	0	0	0	0	0	0	0	0	0	1	0	1	12	1	1	0	1	10	38	5	1	Males - Females	Mawqiq	Mawqaq
0	0	0	0	0	0	0	0	0	0	0	0	0	0	0	0	0	0	1	0	5	10	3	1	Males - Females	Alhafir	Al Hufayr
0	0	0	0	0	0	0	0	0	0	0	0	0	0	0	0	0	0	0	1	2	3	2	1	Males - Females	Alshaqiq	Al Shaqiq
0	0	0	0	0	0	0	0	0	0	0	0	0	0	0	0	0	0	1	0	6	36	3	1	Males - Females	Samira'	Simira
0	0	0	0	0	0	0	0	0	0	0	0	0	0	0	0	0	0	1	0	5	10	3	1	Males - Females	Aleazim	Al Uzaym
0	0	0	0	0	0	0	0	0	0	0	0	0	0	0	0	0	0	0	1	6	20	3	1	Males - Females	Eaqilah Bin Daanaa	Uqlat bin Dani
0	0	0	0	0	0	0	0	0	0	0	0	0	0	0	0	0	0	1	0	1	6	2	1	Males - Females	Katifuh	Katifah
0	0	0	0	0	0	0	0	0	0	0	0	0	0	0	0	0	0	0	1	5	10	2	1	Males - Females	Almudih	Al Madeh
0	0	0	0	0	0	0	0	0	0	0	0	0	0	0	0	0	0	0	1	7	17	2	1	Males - Females	Alhayit	Al Hait
0	0	0	0	0	0	0	0	0	0	0	0	0	0	0	0	0	0	1	0	7	18	2	1	Males - Females	Alhalifuh Alsufflaa	Al Hulayfah As Suffla
0	0	0	0	0	0	0	0	0	0	0	0	0	0	0	0	0	0	0	1	8	19	3	1	Males - Females	Aldaabih	Al Dabiyah
0	0	0	0	0	0	0	0	0	0	0	0	0	0	0	0	0	0	1	0	8	15	3	1	Males - Females	Rwd Bin Hadi	Rawad bin Hadi
0	0	0	0	0	0	0	0	0	0	0	0	0	0	0	0	0	0	1	0	7	10	3	1	Males - Females	Bde Bin Khalif	Bed' bin Khalaf
0	0	0	0	0	0	0	0	0	0	0	0	0	0	0	0	0	0	1	0	3	15	2	1	Males - Females	Faydat Almisear	Jebal Al Elm
0	0	0	0	0	0	0	0	0	0	0	0	0	0	0	0	0	0	1	0	6	11	3	1	Males - Females	Alsalmi	As Sulaymi

The sixteenth services guide 2017\_Region Hail

## Educational services at the populated area level

## Kindergarten school

Kindergarten- Special education						Kindergarten- International						Private kindergarten						Public kindergarten						Gender	Populated area	Emirate or governorate or municipality
Number						Number						Number						Number								
Rented buildings	Owned buildings	Teachers/females	Students	Classes	Schools	Rented buildings	Owned buildings	Teachers/females	Students	Classes	Schools	Rented buildings	Owned buildings	Teachers/females	Students	Classes	Schools	Rented buildings	Owned buildings	Teachers/females	Students	Classes	Schools			
0	0	0	0	0	0	0	0	0	0	0	0	0	0	0	0	0	0	0	1	6	44	3	1	Males - Females	Maraghan Aljadid	Marghan
0	0	0	0	0	0	0	0	0	0	0	0	0	0	0	0	0	0	0	1	10	51	3	1	Males - Females	Alhamad	Marghan

The sixteenth services guide 2017\_Region Hail

## Educational services at the populated area level

## Primary school 1-2

Primary Quran memorization						Private primary						General primary						Gender	Populated area	Emirate or governorate or municipality
Number						Number						Number								
Rented buildings	Owned buildings	Teachers	Students	Classes	Schools	Rented buildings	Owned buildings	Teachers	Students	Classes	Schools	Rented buildings	Owned buildings	Teachers	Students	Classes	Schools			
0	4	87	834	51	4	6	1	286	3021	146	7	23	38	1266	14041	653	61	Males	Hayil	Hail
1	6	150	1086	74	7	8	0	88	883	63	8	17	48	1593	15325	682	65	Females		
0	0	0	0	0	0	0	0	0	0	0	0	0	1	15	161	6	1	Males	Munifat Alqaeid	Hail
0	0	0	0	0	0	0	0	0	0	0	0	0	0	0	0	0	0	Females		
0	1	11	75	7	1	0	0	0	0	0	0	0	2	21	290	15	2	Males	Jabah	Jebbah
0	1	12	76	8	1	0	0	0	0	0	0	0	1	25	285	11	1	Females		
0	0	0	0	0	0	0	0	0	0	0	0	1	0	6	12	5	1	Males	Alhafr	Jebbah
0	0	0	0	0	0	0	0	0	0	0	0	0	0	0	0	0	0	Females		
0	0	0	0	0	0	0	0	0	0	0	0	1	0	9	8	6	1	Males	Alealim	Jebbah
0	0	0	0	0	0	0	0	0	0	0	0	0	0	0	0	0	0	Females		
0	0	0	0	0	0	0	0	0	0	0	0	1	0	5	19	6	1	Males	Alruwd	Jebbah
0	0	0	0	0	0	0	0	0	0	0	0	1	0	8	21	6	1	Females		
0	0	0	0	0	0	0	0	0	0	0	0	0	1	11	155	9	1	Males	Alkhatuh	Al Khutah
0	1	7	41	6	1	0	0	0	0	0	0	0	1	7	133	5	1	Females		
0	0	0	0	0	0	0	0	0	0	0	0	0	1	3	20	6	1	Males	Almundisuh Algharbiuh	Al Khutah
0	0	0	0	0	0	0	0	0	0	0	0	1	0	7	24	6	1	Females		
0	0	0	0	0	0	0	0	0	0	0	0	1	0	4	4	4	1	Males	Artian	Al Khutah
0	0	0	0	0	0	0	0	0	0	0	0	0	0	0	0	0	0	Females		

The sixteenth services guide 2017\_Region Hail

## Educational services at the populated area level

## Primary school 1-2

Primary Quran memorization						Private primary						General primary						Gender	Populated area	Emirate or governorate or municipality
Number						Number						Number								
Rented buildings	Owned buildings	Teachers	Students	Classes	Schools	Rented buildings	Owned buildings	Teachers	Students	Classes	Schools	Rented buildings	Owned buildings	Teachers	Students	Classes	Schools			
0	0	0	0	0	0	0	0	0	0	0	0	1	0	5	20	6	1	Males	Aljafr	Al Khutah
0	0	0	0	0	0	0	0	0	0	0	0	1	0	13	31	5	1	Females		
0	0	0	0	0	0	0	0	0	0	0	0	0	1	12	59	6	1	Males	Altwal	Al Khutah
0	0	0	0	0	0	0	0	0	0	0	0	0	1	12	63	6	1	Females		
0	0	0	0	0	0	0	0	0	0	0	0	0	1	11	98	6	1	Males	Quna	Qena'
0	0	0	0	0	0	0	0	0	0	0	0	1	0	15	157	6	1	Females		
0	0	0	0	0	0	0	0	0	0	0	0	1	0	7	23	6	1	Males	Almushitih	Qena'
0	0	0	0	0	0	0	0	0	0	0	0	0	0	0	0	0	0	Females		
0	0	0	0	0	0	0	0	0	0	0	0	0	1	10	49	4	1	Males	Umm Alqulban	Umm Alklban
0	0	0	0	0	0	0	0	0	0	0	0	0	1	17	45	6	1	Females		
0	0	0	0	0	0	0	0	0	0	0	0	1	0	21	248	11	1	Males	Eaqadah	Ukda
0	0	0	0	0	0	0	0	0	0	0	0	0	0	0	0	0	0	Females		
0	0	0	0	0	0	0	0	0	0	0	0	1	1	41	706	29	2	Males	Qafaar	Qefar
0	1	17	65	8	1	0	0	0	0	0	0	0	2	46	475	21	2	Females		
0	0	0	0	0	0	0	0	0	0	0	0	0	1	32	395	16	1	Males	Naqruh Qafaar	Qefar
0	1	25	166	9	1	0	0	0	0	0	0	1	1	56	540	17	2	Females		
0	0	0	0	0	0	0	0	0	0	0	0	0	1	13	94	6	1	Males	Murifiq	Qefar
0	0	0	0	0	0	0	0	0	0	0	0	1	0	15	89	6	1	Females		



## Educational services at the populated area level

## Primary school 1-2

Primary Quran memorization						Private primary						General primary						Gender	Populated area	Emirate or governorate or municipality
Number						Number						Number								
Rented buildings	Owned buildings	Teachers	Students	Classes	Schools	Rented buildings	Owned buildings	Teachers	Students	Classes	Schools	Rented buildings	Owned buildings	Teachers	Students	Classes	Schools			
0	0	0	0	0	0	0	0	0	0	0	0	0	1	11	106	6	1	Males	Alnaysih	An Nisiyah
0	0	0	0	0	0	0	0	0	0	0	0	0	1	20	155	7	1	Females		
0	0	0	0	0	0	0	0	0	0	0	0	0	1	11	58	6	1	Males	Badayie Naqbin	An Nisiyah
0	0	0	0	0	0	0	0	0	0	0	0	0	0	0	0	0	0	Females		
0	0	0	0	0	0	0	0	0	0	0	0	0	1	8	44	6	1	Males	Alsufun	An Nisiyah
0	0	0	0	0	0	0	0	0	0	0	0	0	0	0	0	0	0	Females		
0	0	0	0	0	0	0	0	0	0	0	0	0	1	7	29	6	1	Males	Qasr Aleshawat	Al Ashrawat Palace
0	0	0	0	0	0	0	0	0	0	0	0	0	1	12	57	6	1	Females		
0	0	0	0	0	0	0	0	0	0	0	0	0	1	7	24	6	1	Males	Alqarinin	Al Ashrawat Palace
0	0	0	0	0	0	0	0	0	0	0	0	0	0	0	0	0	0	Females		
0	0	0	0	0	0	0	0	0	0	0	0	0	1	10	14	6	1	Males	Bdayie Aljuraa'	Al Ashrawat Palace
0	0	0	0	0	0	0	0	0	0	0	0	0	0	0	0	0	0	Females		
0	0	0	0	0	0	0	0	0	0	0	0	0	1	14	88	6	1	Males	Alwadaa	Al Wedi
0	0	0	0	0	0	0	0	0	0	0	0	0	1	18	74	6	1	Females		
0	1	7	60	8	1	0	0	0	0	0	0	0	1	14	101	6	1	Males	Alruwduh	Al Raudah
0	1	8	50	8	1	0	0	0	0	0	0	0	1	11	150	6	1	Females		
0	0	0	0	0	0	0	0	0	0	0	0	0	1	9	31	6	1	Males	Aleash	Al Ush
0	0	0	0	0	0	0	0	0	0	0	0	0	1	20	18	6	1	Females		

## Educational services at the populated area level

## Primary school 1-2

Primary Quran memorization						Private primary						General primary						Gender	Populated area	Emirate or governorate or municipality
Number						Number						Number								
Rented buildings	Owned buildings	Teachers	Students	Classes	Schools	Rented buildings	Owned buildings	Teachers	Students	Classes	Schools	Rented buildings	Owned buildings	Teachers	Students	Classes	Schools			
0	0	0	0	0	0	0	0	0	0	0	0	0	1	7	48	6	1	Males	AlhamiriuH	Al Ush
0	0	0	0	0	0	0	0	0	0	0	0	1	0	12	40	6	1	Females		
0	0	0	0	0	0	0	0	0	0	0	0	0	1	6	25	6	1	Males	Sara'	Al Ush
0	0	0	0	0	0	0	0	0	0	0	0	1	0	8	16	6	1	Females		
0	1	12	118	6	1	0	0	0	0	0	0	0	1	14	113	6	1	Males	Alqaeid	Al Qaid
0	0	0	0	0	0	0	0	0	0	0	0	0	2	29	456	20	2	Females		
0	0	0	0	0	0	0	0	0	0	0	0	1	0	5	23	6	1	Males	Almuzirirat	Al Qaid
0	0	0	0	0	0	0	0	0	0	0	0	1	0	9	21	5	1	Females		
0	0	0	0	0	0	0	0	0	0	0	0	0	1	10	53	6	1	Males	Altarbih	Al Qaid
0	0	0	0	0	0	0	0	0	0	0	0	0	1	13	66	6	1	Females		
0	0	0	0	0	0	0	0	0	0	0	0	1	0	4	15	6	1	Males	Alradifuh	Al Radifah
0	0	0	0	0	0	0	0	0	0	0	0	1	0	15	8	3	1	Females		
0	0	0	0	0	0	0	0	0	0	0	0	1	0	6	20	6	1	Males	Altim	Al Tim
0	0	0	0	0	0	0	0	0	0	0	0	0	0	0	0	0	0	Females		
0	0	0	0	0	0	0	0	0	0	0	0	1	0	2	19	6	1	Males	Rajamuh	Al Tim
0	0	0	0	0	0	0	0	0	0	0	0	0	0	0	0	0	0	Females		
0	0	0	0	0	0	0	0	0	0	0	0	0	1	4	5	5	1	Males	Alkhariza	Al Tim
0	0	0	0	0	0	0	0	0	0	0	0	0	0	0	0	0	0	Females		

## Educational services at the populated area level

## Primary school 1-2

Primary Quran memorization						Private primary						General primary						Gender	Populated area	Emirate or governorate or municipality
Number						Number						Number								
Rented buildings	Owned buildings	Teachers	Students	Classes	Schools	Rented buildings	Owned buildings	Teachers	Students	Classes	Schools	Rented buildings	Owned buildings	Teachers	Students	Classes	Schools			
0	0	0	0	0	0	0	0	0	0	0	0	0	1	10	28	6	1	Males	Earija'	Aryjan
0	0	0	0	0	0	0	0	0	0	0	0	1	0	15	18	6	1	Females		
0	1	14	141	9	1	0	0	0	0	0	0	0	4	54	699	36	4	Males	Biqaea'	Baqa
0	1	16	126	9	1	1	0	2	27	4	1	1	3	68	672	36	4	Females		
0	0	0	0	0	0	0	0	0	0	0	0	0	1	8	52	6	1	Males	Aljabrih	Baqa
0	0	0	0	0	0	0	0	0	0	0	0	0	1	12	63	6	1	Females		
0	0	0	0	0	0	0	0	0	0	0	0	0	1	5	24	5	1	Males	Alerfjyh- Bin Batar -	Baqa
0	0	0	0	0	0	0	0	0	0	0	0	1	0	6	21	5	1	Females		
0	1	8	77	8	1	0	0	0	0	0	0	0	1	17	313	13	1	Males	Turba	Turubah
0	1	6	24	5	1	0	0	0	0	0	0	0	1	21	312	11	1	Females		
0	0	0	0	0	0	0	0	0	0	0	0	1	0	4	13	6	1	Males	Aldahilaniat Mashash Aldahilat Shrq Tarubih	Turubah
0	0	0	0	0	0	0	0	0	0	0	0	0	0	0	0	0	0	Females		
0	0	0	0	0	0	0	0	0	0	0	0	0	1	6	45	6	1	Males	Alzabiruh	Al Zaba'erah
0	0	0	0	0	0	0	0	0	0	0	0	1	0	12	35	6	1	Females		
0	0	0	0	0	0	0	0	0	0	0	0	1	0	7	57	6	1	Males	Alkhawayr	Al Khouair
0	0	0	0	0	0	0	0	0	0	0	0	1	0	9	70	6	1	Females		
0	0	0	0	0	0	0	0	0	0	0	0	1	0	5	20	5	1	Males	Almuhiniuh	Al Khouair
0	0	0	0	0	0	0	0	0	0	0	0	1	0	5	12	6	1	Females		

## Educational services at the populated area level

## Primary school 1-2

Primary Quran memorization						Private primary						General primary						Gender	Populated area	Emirate or governorate or municipality
Number						Number						Number								
Rented buildings	Owned buildings	Teachers	Students	Classes	Schools	Rented buildings	Owned buildings	Teachers	Students	Classes	Schools	Rented buildings	Owned buildings	Teachers	Students	Classes	Schools			
0	1	8	99	8	1	0	0	0	0	0	0	0	1	13	206	10	1	Males	Alajfir	Al Ajfar
1	0	11	99	8	1	0	0	0	0	0	0	0	1	15	209	9	1	Females		
0	0	0	0	0	0	0	0	0	0	0	0	0	1	6	104	6	1	Males	Dabieuh	Debyah
0	0	0	0	0	0	0	0	0	0	0	0	0	1	11	106	6	1	Females		
0	0	0	0	0	0	0	0	0	0	0	0	0	1	4	22	6	1	Males	Althnyan	Debyah
0	0	0	0	0	0	0	0	0	0	0	0	1	0	8	31	6	1	Females		
0	0	0	0	0	0	0	0	0	0	0	0	0	1	8	89	6	1	Males	Aljadiduh	Debyah
0	0	0	0	0	0	0	0	0	0	0	0	0	1	11	128	6	1	Females		
0	0	0	0	0	0	0	0	0	0	0	0	0	1	5	57	6	1	Males	Alhiania	Al Hyanyah
0	0	0	0	0	0	0	0	0	0	0	0	1	0	12	45	6	1	Females		
0	0	0	0	0	0	0	0	0	0	0	0	1	0	3	8	4	1	Males	Aljabiliu (Almkman)	Al Hyanyah
0	0	0	0	0	0	0	0	0	0	0	0	0	0	0	0	0	0	Females		
0	0	0	0	0	0	0	0	0	0	0	0	0	1	4	39	6	1	Males	Almiah (Water)	Shuaybaht Al Miyah
0	0	0	0	0	0	0	0	0	0	0	0	1	0	11	47	5	1	Females		
0	0	0	0	0	0	0	0	0	0	0	0	0	1	12	145	7	1	Males	Alshiyhiuh	Al Chehya
0	0	0	0	0	0	0	0	0	0	0	0	0	1	12	115	4	1	Females		
0	0	0	0	0	0	0	0	0	0	0	0	1	0	3	12	5	1	Males	Ashyqr	Ashqeer
0	0	0	0	0	0	0	0	0	0	0	0	0	0	0	0	0	0	Females		

## Educational services at the populated area level

## Primary school 1-2

Primary Quran memorization						Private primary						General primary						Gender	Populated area	Emirate or governorate or municipality
Number						Number						Number								
Rented buildings	Owned buildings	Teachers	Students	Classes	Schools	Rented buildings	Owned buildings	Teachers	Students	Classes	Schools	Rented buildings	Owned buildings	Teachers	Students	Classes	Schools			
0	0	0	0	0	0	0	0	0	0	0	0	0	1	5	31	6	1	Males	Umm Sarut	Umm Sarout
0	0	0	0	0	0	0	0	0	0	0	0	0	1	6	35	6	1	Females		
0	0	0	0	0	0	0	0	0	0	0	0	0	0	0	0	0	0	Males	Alnaasirih	Al Naseriyah
0	0	0	0	0	0	0	0	0	0	0	0	1	0	6	17	4	1	Females		
0	0	0	0	0	0	0	0	0	0	0	0	0	1	8	59	6	1	Males	Alfwylq No. 2	Al Naseriyah
0	0	0	0	0	0	0	0	0	0	0	0	1	0	9	53	6	1	Females		
0	0	0	0	0	0	0	0	0	0	0	0	0	1	5	20	6	1	Males	Alfwylq No. 1	Al Naseriyah
0	0	0	0	0	0	0	0	0	0	0	0	1	0	7	15	6	1	Females		
0	0	0	0	0	0	0	0	0	0	0	0	0	1	8	84	6	1	Males	Alshaelaniuh	Al Sha'lanyah
0	0	0	0	0	0	0	0	0	0	0	0	0	1	9	47	6	1	Females		
0	0	0	0	0	0	0	0	0	0	0	0	0	1	5	23	6	1	Males	Aljathiathuh	Al Jathathiyah
0	0	0	0	0	0	0	0	0	0	0	0	1	0	6	31	6	1	Females		
0	0	0	0	0	0	0	0	0	0	0	0	1	0	5	35	6	1	Males	Jablah	Jeblah
0	0	0	0	0	0	0	0	0	0	0	0	1	0	6	11	6	1	Females		
0	1	3	87	8	1	0	0	0	0	0	0	0	2	17	257	12	2	Males	Alghizaluh	Al Ghazalah
1	0	10	58	7	1	0	0	0	0	0	0	1	2	36	313	19	3	Females		
0	0	0	0	0	0	0	0	0	0	0	0	0	1	1	1	1	1	Males	Alqasir	Al Ghazalah
0	0	0	0	0	0	0	0	0	0	0	0	0	0	0	0	0	0	Females		

## Educational services at the populated area level

## Primary school 1-2

Primary Quran memorization						Private primary						General primary						Gender	Populated area	Emirate or governorate or municipality
Number						Number						Number								
Rented buildings	Owned buildings	Teachers	Students	Classes	Schools	Rented buildings	Owned buildings	Teachers	Students	Classes	Schools	Rented buildings	Owned buildings	Teachers	Students	Classes	Schools			
0	0	0	0	0	0	0	0	0	0	0	0	0	1	10	42	6	1	Males	Raye Albikr	Riaa Albekr
0	0	0	0	0	0	0	0	0	0	0	0	1	0	10	57	5	1	Females		
0	0	0	0	0	0	0	0	0	0	0	0	0	1	11	45	6	1	Males	Alsadaeih	Riaa Albekr
0	0	0	0	0	0	0	0	0	0	0	0	0	1	13	37	4	1	Females		
0	0	0	0	0	0	0	0	0	0	0	0	0	1	8	44	6	1	Males	Almuetaraduh	Riaa Albekr
0	0	0	0	0	0	0	0	0	0	0	0	1	0	11	34	6	1	Females		
0	0	0	0	0	0	0	0	0	0	0	0	0	1	7	24	6	1	Males	Alhuaydaa	Al Huwaidy
0	0	0	0	0	0	0	0	0	0	0	0	1	0	4	21	6	1	Females		
0	0	0	0	0	0	0	0	0	0	0	0	0	1	10	22	6	1	Males	Saqf	Saqf
0	0	0	0	0	0	0	0	0	0	0	0	1	0	5	27	5	1	Females		
0	0	0	0	0	0	0	0	0	0	0	0	0	1	1	1	1	1	Males	Almasjid	Saqf
0	0	0	0	0	0	0	0	0	0	0	0	0	0	0	0	0	0	Females		
0	0	0	0	0	0	0	0	0	0	0	0	0	1	7	32	6	1	Males	Alqasisuh Walqisa	Saqf
0	0	0	0	0	0	0	0	0	0	0	0	0	0	0	0	0	0	Females		
0	0	0	0	0	0	0	0	0	0	0	0	0	1	14	42	6	1	Males	Wasayta Alhafn	Wasita Al Hafn
0	0	0	0	0	0	0	0	0	0	0	0	0	1	11	47	6	1	Females		
0	0	0	0	0	0	0	0	0	0	0	0	0	1	11	46	6	1	Males	Aleushaziuh	Wasita Al Hafn
0	0	0	0	0	0	0	0	0	0	0	0	0	1	8	45	6	1	Females		

## Educational services at the populated area level

## Primary school 1-2

Primary Quran memorization						Private primary						General primary						Gender	Populated area	Emirate or governorate or municipality
Number						Number						Number								
Rented buildings	Owned buildings	Teachers	Students	Classes	Schools	Rented buildings	Owned buildings	Teachers	Students	Classes	Schools	Rented buildings	Owned buildings	Teachers	Students	Classes	Schools			
0	0	0	0	0	0	0	0	0	0	0	0	0	1	9	51	5	1	Males	Alwahibayuh	Wasita Al Hafn
0	0	0	0	0	0	0	0	0	0	0	0	1	0	10	62	6	1	Females		
0	0	0	0	0	0	0	0	0	0	0	0	1	0	4	12	6	1	Males	Alhafn	Wasita Al Hafn
0	0	0	0	0	0	0	0	0	0	0	0	0	0	0	0	0	0	Females		
0	0	0	0	0	0	0	0	0	0	0	0	0	1	11	38	6	1	Males	Almustajiduh	Al Mustajiddah
0	0	0	0	0	0	0	0	0	0	0	0	0	1	6	23	6	1	Females		
0	0	0	0	0	0	0	0	0	0	0	0	0	1	10	66	6	1	Males	Badae Bin Hwayt	Bida Al Huwait
0	0	0	0	0	0	0	0	0	0	0	0	1	0	7	48	6	1	Females		
0	1	6	80	6	1	0	0	0	0	0	0	1	1	16	317	16	2	Males	Alshannan	Ash Shinan
0	1	6	94	8	1	0	0	0	0	0	0	1	1	26	325	16	2	Females		
0	0	0	0	0	0	0	0	0	0	0	0	0	1	5	46	6	1	Males	Alkahfuh	Al Kahfa
0	0	0	0	0	0	0	0	0	0	0	0	0	1	13	60	5	1	Females		
0	0	0	0	0	0	0	0	0	0	0	0	0	1	6	101	7	1	Males	Tabah	Taba
0	0	0	0	0	0	0	0	0	0	0	0	0	1	13	79	6	1	Females		
0	0	0	0	0	0	0	0	0	0	0	0	1	0	4	13	6	1	Males	Almadabie	Taba
0	0	0	0	0	0	0	0	0	0	0	0	0	0	0	0	0	0	Females		
0	0	0	0	0	0	0	0	0	0	0	0	1	0	3	19	5	1	Males	Abdih	Taba
0	0	0	0	0	0	0	0	0	0	0	0	0	0	0	0	0	0	Females		

## Educational services at the populated area level

## Primary school 1-2

Primary Quran memorization						Private primary						General primary						Gender	Populated area	Emirate or governorate or municipality
Number						Number						Number								
Rented buildings	Owned buildings	Teachers	Students	Classes	Schools	Rented buildings	Owned buildings	Teachers	Students	Classes	Schools	Rented buildings	Owned buildings	Teachers	Students	Classes	Schools			
0	0	0	0	0	0	0	0	0	0	0	0	0	1	10	78	6	1	Males	Alsaeiruh	As Saera
0	0	0	0	0	0	0	0	0	0	0	0	0	1	13	63	6	1	Females		
0	0	0	0	0	0	0	0	0	0	0	0	1	0	5	8	5	1	Males	Mukhatat Ruduh Altalihah	As Saera
0	0	0	0	0	0	0	0	0	0	0	0	0	0	0	0	0	0	Females		
0	0	0	0	0	0	0	0	0	0	0	0	0	1	4	3	2	1	Males	Mukhatat Umm Eamayir	As Saera
0	0	0	0	0	0	0	0	0	0	0	0	0	0	0	0	0	0	Females		
0	0	0	0	0	0	0	0	0	0	0	0	0	1	8	54	6	1	Males	Alkahifih	As Saera
0	0	0	0	0	0	0	0	0	0	0	0	0	1	11	44	6	1	Females		
0	0	0	0	0	0	0	0	0	0	0	0	1	0	8	12	5	1	Males	Alluwaysh	Al Adawa
0	0	0	0	0	0	0	0	0	0	0	0	0	0	0	0	0	0	Females		
0	0	0	0	0	0	0	0	0	0	0	0	0	1	5	72	6	1	Males	Fyd	Fid
0	0	0	0	0	0	0	0	0	0	0	0	0	1	16	107	6	1	Females		
0	0	0	0	0	0	0	0	0	0	0	0	1	0	3	14	6	1	Males	Takhayil	Fid
0	0	0	0	0	0	0	0	0	0	0	0	0	1	5	16	5	1	Females		
0	0	0	0	0	0	0	0	0	0	0	0	0	1	5	43	6	1	Males	Alsaaqih	As Saqya
0	0	0	0	0	0	0	0	0	0	0	0	0	0	0	0	0	0	Females		
0	0	0	0	0	0	0	0	0	0	0	0	0	1	11	75	6	1	Males	Rak	Rak
0	0	0	0	0	0	0	0	0	0	0	0	1	0	9	50	6	1	Females		



## Educational services at the populated area level

## Primary school 1-2

Primary Quran memorization						Private primary						General primary						Gender	Populated area	Emirate or governorate or municipality
Number						Number						Number								
Rented buildings	Owned buildings	Teachers	Students	Classes	Schools	Rented buildings	Owned buildings	Teachers	Students	Classes	Schools	Rented buildings	Owned buildings	Teachers	Students	Classes	Schools			
0	0	0	0	0	0	0	0	0	0	0	0	0	1	8	53	6	1	Males	Sbyeh	Rak
0	0	0	0	0	0	0	0	0	0	0	0	0	1	13	71	6	1	Females		
0	0	0	0	0	0	0	0	0	0	0	0	0	1	5	23	6	1	Males	Alsalil	Rak
0	0	0	0	0	0	0	0	0	0	0	0	0	0	0	0	0	0	Females		
0	0	0	0	0	0	0	0	0	0	0	0	0	1	9	66	6	1	Males	Alnueaa	Al Niayy
0	0	0	0	0	0	0	0	0	0	0	0	1	0	11	54	6	1	Females		
0	0	0	0	0	0	0	0	0	0	0	0	0	1	15	59	6	1	Males	Aljahfuh	Al Jehfah
0	0	0	0	0	0	0	0	0	0	0	0	0	1	12	98	6	1	Females		
0	0	0	0	0	0	0	0	0	0	0	0	0	1	5	27	6	1	Males	Albir	Al Beir
0	0	0	0	0	0	0	0	0	0	0	0	1	0	9	54	5	1	Females		
0	0	0	0	0	0	0	0	0	0	0	0	0	1	3	8	6	1	Males	Alsbean	Al Saban
0	0	0	0	0	0	0	0	0	0	0	0	0	1	9	24	6	1	Females		
0	0	0	0	0	0	0	0	0	0	0	0	1	0	4	5	2	1	Males	Badayie Alsbean	Al Saban
0	0	0	0	0	0	0	0	0	0	0	0	0	0	0	0	0	0	Females		
0	0	0	0	0	0	0	0	0	0	0	0	1	0	3	5	4	1	Males	Dhikhin	Al Saban
0	0	0	0	0	0	0	0	0	0	0	0	0	0	0	0	0	0	Females		
0	0	0	0	0	0	0	0	0	0	0	0	1	0	4	15	7	1	Males	Alsaghwaa	Al Saghwi
0	0	0	0	0	0	0	0	0	0	0	0	1	0	7	14	4	1	Females		

## Educational services at the populated area level

## Primary school 1-2

Primary Quran memorization						Private primary						General primary						Gender	Populated area	Emirate or governorate or municipality
Number						Number						Number								
Rented buildings	Owned buildings	Teachers	Students	Classes	Schools	Rented buildings	Owned buildings	Teachers	Students	Classes	Schools	Rented buildings	Owned buildings	Teachers	Students	Classes	Schools			
0	0	0	0	0	0	0	0	0	0	0	0	0	1	3	12	5	1	Males	Almutrifih	At Tarfiyah
0	0	0	0	0	0	0	0	0	0	0	0	1	0	9	11	5	1	Females		
0	0	0	0	0	0	0	0	0	0	0	0	0	1	4	23	6	1	Males	Alarshawyh	Al Arshawiyah
0	0	0	0	0	0	0	0	0	0	0	0	1	0	5	16	6	1	Females		
0	1	7	54	7	1	0	0	0	0	0	0	0	1	10	132	6	1	Males	Alshumlaa	Ash Shamli
0	1	6	48	3	1	0	0	0	0	0	0	0	1	20	256	11	1	Females		
0	0	0	0	0	0	0	0	0	0	0	0	0	1	13	159	9	1	Males	Hijrat Alrafidii	Ash Shamli
0	0	0	0	0	0	0	0	0	0	0	0	0	0	0	0	0	0	Females		
0	0	0	0	0	0	0	0	0	0	0	0	1	0	7	42	6	1	Males	Bayda' Nathil	Bayda Natheel
0	0	0	0	0	0	0	0	0	0	0	0	1	0	10	27	6	1	Females		
0	0	0	0	0	0	0	0	0	0	0	0	0	1	6	72	6	1	Males	Faydat Bin Swylm	Faydat bin Suwailim
0	0	0	0	0	0	0	0	0	0	0	0	0	1	6	84	6	1	Females		
0	0	0	0	0	0	0	0	0	0	0	0	0	1	13	154	8	1	Males	Eamayir Bin Sanea'	Amaer bin Sanaa
0	0	0	0	0	0	0	0	0	0	0	0	0	1	9	117	5	1	Females		
0	0	0	0	0	0	0	0	0	0	0	0	1	0	7	84	7	1	Males	Biiir Bin Manuh	Amaer bin Sanaa
0	0	0	0	0	0	0	0	0	0	0	0	1	0	7	121	6	1	Females		
0	1	9	63	6	1	0	0	0	0	0	0	0	1	14	183	11	1	Males	Asbatar	Amaer bin Sanaa
1	0	4	18	7	1	0	0	0	0	0	0	1	0	9	290	12	1	Females		

## Educational services at the populated area level

## Primary school 1-2

Primary Quran memorization						Private primary						General primary						Gender	Populated area	Emirate or governorate or municipality
Number						Number						Number								
Rented buildings	Owned buildings	Teachers	Students	Classes	Schools	Rented buildings	Owned buildings	Teachers	Students	Classes	Schools	Rented buildings	Owned buildings	Teachers	Students	Classes	Schools			
0	0	0	0	0	0	0	0	0	0	0	0	0	1	4	31	6	1	Males	Sahut	Sahout
0	0	0	0	0	0	0	0	0	0	0	0	1	0	7	17	6	1	Females		
0	0	0	0	0	0	0	0	0	0	0	0	0	1	3	8	6	1	Males	Muhir Dhurih	Ber Alrfaadi
0	0	0	0	0	0	0	0	0	0	0	0	1	0	6	3	4	1	Females		
0	0	0	0	0	0	0	0	0	0	0	0	0	0	0	0	0	0	Males	Hafayir Aleahin	Ber Alrfaadi
0	0	0	0	0	0	0	0	0	0	0	0	1	0	12	63	6	1	Females		
0	0	0	0	0	0	0	0	0	0	0	0	1	0	6	12	6	1	Males	Ghazlanah	Ghazlana
0	0	0	0	0	0	0	0	0	0	0	0	1	0	5	4	5	1	Females		
0	0	0	0	0	0	0	0	0	0	0	0	0	1	5	16	6	1	Males	Labdah	Lebada
0	0	0	0	0	0	0	0	0	0	0	0	1	0	4	19	6	1	Females		
0	0	0	0	0	0	0	0	0	0	0	0	0	1	16	258	12	1	Males	Hafirat Bin Swylm	Al Hufayrah
0	0	0	0	0	0	0	0	0	0	0	0	0	1	16	287	12	1	Females		
0	1	12	59	8	1	0	0	0	0	0	0	0	1	12	153	8	1	Males	Mawqiq	Mawqaq
0	1	21	87	6	1	0	0	0	0	0	0	0	1	21	121	6	1	Females		
0	0	0	0	0	0	0	0	0	0	0	0	1	0	8	69	6	1	Males	Qasiriat	Mawqaq
0	0	0	0	0	0	0	0	0	0	0	0	1	0	6	48	6	1	Females		
0	0	0	0	0	0	0	0	0	0	0	0	0	1	6	28	6	1	Males	Alhataa	Mawqaq
0	0	0	0	0	0	0	0	0	0	0	0	1	0	7	16	6	1	Females		

## Educational services at the populated area level

## Primary school 1-2

Primary Quran memorization						Private primary						General primary						Gender	Populated area	Emirate or governorate or municipality
Number						Number						Number								
Rented buildings	Owned buildings	Teachers	Students	Classes	Schools	Rented buildings	Owned buildings	Teachers	Students	Classes	Schools	Rented buildings	Owned buildings	Teachers	Students	Classes	Schools			
0	0	0	0	0	0	0	0	0	0	0	0	0	1	7	76	6	1	Males	Alfarhaniuh	Mawqaq
0	0	0	0	0	0	0	0	0	0	0	0	0	1	7	74	6	1	Females		
0	0	0	0	0	0	0	0	0	0	0	0	0	1	10	17	6	1	Males	Sahaa	Mawqaq
0	0	0	0	0	0	0	0	0	0	0	0	1	0	7	28	6	1	Females		
0	0	0	0	0	0	0	0	0	0	0	0	0	1	9	31	6	1	Males	Almuhafir	Al Mehfar
0	0	0	0	0	0	0	0	0	0	0	0	1	0	10	65	6	1	Females		
0	0	0	0	0	0	0	0	0	0	0	0	0	1	5	22	6	1	Males	Shafa Albayn	Al Mehfar
0	0	0	0	0	0	0	0	0	0	0	0	0	0	0	0	0	0	Females		
0	0	0	0	0	0	0	0	0	0	0	0	0	2	22	198	13	2	Males	Alhafir	Al Hufayr
0	0	0	0	0	0	0	0	0	0	0	0	0	1	12	160	7	1	Females		
0	0	0	0	0	0	0	0	0	0	0	0	0	1	6	21	5	1	Males	Kumab Aldlwe	Al Hufayr
0	0	0	0	0	0	0	0	0	0	0	0	0	0	0	0	0	0	Females		
0	0	0	0	0	0	0	0	0	0	0	0	0	1	1	1	1	1	Males	Altafayhaa Naylat	Al Hufayr
0	0	0	0	0	0	0	0	0	0	0	0	0	0	0	0	0	0	Females		
0	0	0	0	0	0	0	0	0	0	0	0	1	0	9	48	6	1	Males	Alshaqiq	Al Shaqiq
0	0	0	0	0	0	0	0	0	0	0	0	0	1	11	66	6	1	Females		
0	0	0	0	0	0	0	0	0	0	0	0	0	1	4	48	6	1	Males	Dulayhan	Dalyhan
0	0	0	0	0	0	0	0	0	0	0	0	1	0	13	31	6	1	Females		

## Educational services at the populated area level

## Primary school 1-2

Primary Quran memorization						Private primary						General primary						Gender	Populated area	Emirate or governorate or municipality
Number						Number						Number								
Rented buildings	Owned buildings	Teachers	Students	Classes	Schools	Rented buildings	Owned buildings	Teachers	Students	Classes	Schools	Rented buildings	Owned buildings	Teachers	Students	Classes	Schools			
0	0	0	0	0	0	0	0	0	0	0	0	1	0	4	14	6	1	Males	Alghamyah	Dalyhan
0	0	0	0	0	0	0	0	0	0	0	0	0	0	0	0	0	0	Females		
0	0	0	0	0	0	0	0	0	0	0	0	0	1	8	63	6	1	Males	Alsanina	Al Senina
0	0	0	0	0	0	0	0	0	0	0	0	0	1	8	42	6	1	Females		
0	0	0	0	0	0	0	0	0	0	0	0	0	1	2	27	6	1	Males	Qarih Saeidan	Su'aydan
0	0	0	0	0	0	0	0	0	0	0	0	0	1	10	38	6	1	Females		
0	0	0	0	0	0	0	0	0	0	0	0	0	1	7	35	7	1	Males	Alkhabuh	Su'aydan
0	0	0	0	0	0	0	0	0	0	0	0	1	0	9	15	6	1	Females		
0	0	0	0	0	0	0	0	0	0	0	0	1	0	6	21	6	1	Males	Aleawayd	Al Uwaid
0	0	0	0	0	0	0	0	0	0	0	0	1	0	9	16	6	1	Females		
0	0	0	0	0	0	0	0	0	0	0	0	1	0	4	10	5	1	Males	Alnazim Wallajawi	Al Uwaid
0	0	0	0	0	0	0	0	0	0	0	0	0	0	0	0	0	0	Females		
0	0	0	0	0	0	0	0	0	0	0	0	0	1	3	42	6	1	Males	Eaqilah Bin Jabarin	Uqlat bin Jabrin
0	0	0	0	0	0	0	0	0	0	0	0	1	0	11	13	5	1	Females		
0	0	0	0	0	0	0	0	0	0	0	0	0	1	1	1	1	1	Males	Alsuhuh	Uqlat bin Jabrin
0	0	0	0	0	0	0	0	0	0	0	0	0	0	0	0	0	0	Females		
0	0	0	0	0	0	0	0	0	0	0	0	0	1	6	16	6	1	Males	Almukhtalif	Uqlat bin Jabrin
0	0	0	0	0	0	0	0	0	0	0	0	1	0	7	17	6	1	Females		

## Educational services at the populated area level

## Primary school 1-2

Primary Quran memorization						Private primary						General primary						Gender	Populated area	Emirate or governorate or municipality
Number						Number						Number								
Rented buildings	Owned buildings	Teachers	Students	Classes	Schools	Rented buildings	Owned buildings	Teachers	Students	Classes	Schools	Rented buildings	Owned buildings	Teachers	Students	Classes	Schools			
0	1	8	65	8	1	0	0	0	0	0	0	0	1	14	74	5	1	Males	Samira'	Simira
0	1	8	64	8	1	0	0	0	0	0	0	0	1	12	74	6	1	Females		
0	0	0	0	0	0	0	0	0	0	0	0	0	1	4	13	6	1	Males	Euqlat Allabn	Simira
0	0	0	0	0	0	0	0	0	0	0	0	1	0	8	23	5	1	Females		
0	0	0	0	0	0	0	0	0	0	0	0	1	0	3	19	6	1	Males	Hamra' Alquesa'	Simira
0	0	0	0	0	0	0	0	0	0	0	0	1	0	6	15	5	1	Females		
0	0	0	0	0	0	0	0	0	0	0	0	0	1	6	34	6	1	Males	Mshash Bin Jazi	Simira
0	0	0	0	0	0	0	0	0	0	0	0	1	0	11	40	6	1	Females		
0	0	0	0	0	0	0	0	0	0	0	0	0	1	9	42	6	1	Males	Alrafayie	Simira
0	0	0	0	0	0	0	0	0	0	0	0	1	0	6	5	4	1	Females		
0	0	0	0	0	0	0	0	0	0	0	0	1	0	7	27	6	1	Males	Harid	Simira
0	0	0	0	0	0	0	0	0	0	0	0	1	0	8	36	6	1	Females		
0	0	0	0	0	0	0	0	0	0	0	0	1	0	6	24	6	1	Males	Wasit	Simira
0	0	0	0	0	0	0	0	0	0	0	0	0	0	0	0	0	0	Females		
0	0	0	0	0	0	0	0	0	0	0	0	0	1	5	17	6	1	Males	Watadah	Simira
0	0	0	0	0	0	0	0	0	0	0	0	1	0	8	25	6	1	Females		
0	0	0	0	0	0	0	0	0	0	0	0	0	1	10	42	6	1	Males	Ashbirih Alsafrá'	Shpriah
0	0	0	0	0	0	0	0	0	0	0	0	1	0	8	29	6	1	Females		

## Educational services at the populated area level

## Primary school 1-2

Primary Quran memorization						Private primary						General primary						Gender	Populated area	Emirate or governorate or municipality
Number						Number						Number								
Rented buildings	Owned buildings	Teachers	Students	Classes	Schools	Rented buildings	Owned buildings	Teachers	Students	Classes	Schools	Rented buildings	Owned buildings	Teachers	Students	Classes	Schools			
0	0	0	0	0	0	0	0	0	0	0	0	0	1	6	59	6	1	Males	Aleazim	Al Uzaym
0	0	0	0	0	0	0	0	0	0	0	0	0	1	12	70	6	1	Females		
0	0	0	0	0	0	0	0	0	0	0	0	0	1	4	38	6	1	Males	Eqilah Bin Tawalih	Uqlat bin Tawlah
0	0	0	0	0	0	0	0	0	0	0	0	1	0	9	42	6	1	Females		
0	0	0	0	0	0	0	0	0	0	0	0	0	1	7	36	6	1	Males	Eqilah Bin Daanaa	Uqlat bin Dani
0	0	0	0	0	0	0	0	0	0	0	0	0	1	9	47	6	1	Females		
0	0	0	0	0	0	0	0	0	0	0	0	1	0	4	9	6	1	Males	Alkhanquh Alrimahiu	Uqlat bin Dani
0	0	0	0	0	0	0	0	0	0	0	0	1	0	5	10	5	1	Females		
0	0	0	0	0	0	0	0	0	0	0	0	0	1	5	43	6	1	Males	Ghamirah	Ghamra
0	0	0	0	0	0	0	0	0	0	0	0	1	0	12	37	6	1	Females		
0	0	0	0	0	0	0	0	0	0	0	0	0	1	4	27	6	1	Males	Ghasil	Ghasl
0	0	0	0	0	0	0	0	0	0	0	0	1	0	6	19	5	1	Females		
0	0	0	0	0	0	0	0	0	0	0	0	0	1	10	41	4	1	Males	Katifuh	Katifah
0	0	0	0	0	0	0	0	0	0	0	0	1	0	12	84	6	1	Females		
0	0	0	0	0	0	0	0	0	0	0	0	1	0	5	20	5	1	Males	Aljabiria	Al Jabriyah
0	0	0	0	0	0	0	0	0	0	0	0	1	0	5	12	5	1	Females		
0	0	0	0	0	0	0	0	0	0	0	0	0	1	12	48	6	1	Males	Alqasir Bin Matruk	Al Qusayr
0	0	0	0	0	0	0	0	0	0	0	0	1	0	11	38	6	1	Females		

## Educational services at the populated area level

## Primary school 1-2

Primary Quran memorization						Private primary						General primary						Gender	Populated area	Emirate or governorate or municipality
Number						Number						Number								
Rented buildings	Owned buildings	Teachers	Students	Classes	Schools	Rented buildings	Owned buildings	Teachers	Students	Classes	Schools	Rented buildings	Owned buildings	Teachers	Students	Classes	Schools			
0	0	0	0	0	0	0	0	0	0	0	0	0	1	10	87	6	1	Males	Almudih	Al Madeh
0	0	0	0	0	0	0	0	0	0	0	0	0	1	12	85	6	1	Females		
0	0	0	0	0	0	0	0	0	0	0	0	0	1	5	18	6	1	Males	Daghnun	Al Madeh
0	0	0	0	0	0	0	0	0	0	0	0	0	0	0	0	0	0	Females		
0	0	0	0	0	0	0	0	0	0	0	0	0	1	4	16	6	1	Males	Alsafara'	As Safraa
0	0	0	0	0	0	0	0	0	0	0	0	1	0	9	10	6	1	Females		
0	1	8	110	8	1	0	0	0	0	0	0	0	3	29	432	19	3	Males	Alhayit	Al Hait
0	1	17	218	14	1	0	0	0	0	0	0	0	2	26	401	13	2	Females		
0	0	0	0	0	0	0	0	0	0	0	0	0	1	7	64	6	1	Males	'Abu Sahilat	Al Hait
0	0	0	0	0	0	0	0	0	0	0	0	0	0	0	0	0	0	Females		
0	0	0	0	0	0	0	0	0	0	0	0	1	0	6	33	6	1	Males	Thawaylil	Al Hait
0	0	0	0	0	0	0	0	0	0	0	0	0	0	0	0	0	0	Females		
0	1	12	96	8	1	0	0	0	0	0	0	0	1	9	184	6	1	Males	Alhalifuh Alsufmaa	Al Hulayfah As Sufla
0	1	11	132	8	1	0	0	0	0	0	0	1	0	23	205	6	1	Females		
0	0	0	0	0	0	0	0	0	0	0	0	0	1	9	50	6	1	Males	Tuluh	Al Hulayfah As Sufla
0	0	0	0	0	0	0	0	0	0	0	0	1	0	12	5	4	1	Females		
0	0	0	0	0	0	0	0	0	0	0	0	0	1	7	34	6	1	Males	Almubriz	Al Hulayfah As Sufla
0	0	0	0	0	0	0	0	0	0	0	0	0	1	11	52	6	1	Females		



## Educational services at the populated area level

## Primary school 1-2

Primary Quran memorization						Private primary						General primary						Gender	Populated area	Emirate or governorate or municipality
Number						Number						Number								
Rented buildings	Owned buildings	Teachers	Students	Classes	Schools	Rented buildings	Owned buildings	Teachers	Students	Classes	Schools	Rented buildings	Owned buildings	Teachers	Students	Classes	Schools			
0	0	0	0	0	0	0	0	0	0	0	0	0	1	9	158	6	1	Males	Ainbiwan	Anbouan
0	0	0	0	0	0	0	0	0	0	0	0	1	0	13	223	10	1	Females		
0	0	0	0	0	0	0	0	0	0	0	0	0	1	6	51	6	1	Males	Alshaeila	Anbouan
0	0	0	0	0	0	0	0	0	0	0	0	1	0	8	42	4	1	Females		
0	0	0	0	0	0	0	0	0	0	0	0	1	0	9	74	6	1	Males	Alfqy	Anbouan
0	0	0	0	0	0	0	0	0	0	0	0	0	0	0	0	0	0	Females		
0	0	0	0	0	0	0	0	0	0	0	0	0	1	2	64	6	1	Males	Alhalifuh Aleulya	Al Hulayfah Alualya
0	0	0	0	0	0	0	0	0	0	0	0	0	1	15	99	6	1	Females		
0	0	0	0	0	0	0	0	0	0	0	0	1	0	6	52	6	1	Males	Aldawadumaa	Al Hulayfah Alualya
0	0	0	0	0	0	0	0	0	0	0	0	0	0	0	0	0	0	Females		
0	0	0	0	0	0	0	0	0	0	0	0	1	0	4	24	6	1	Males	Hijrat Almakhruq	Al Hulayfah Alualya
0	0	0	0	0	0	0	0	0	0	0	0	0	0	0	0	0	0	Females		
0	0	0	0	0	0	0	0	0	0	0	0	0	1	10	115	6	1	Males	Safit	Safitt
0	0	0	0	0	0	0	0	0	0	0	0	0	1	16	145	6	1	Females		
0	0	0	0	0	0	0	0	0	0	0	0	0	1	7	57	4	1	Males	Umm Rushn	Safitt
0	0	0	0	0	0	0	0	0	0	0	0	0	0	0	0	0	0	Females		
0	0	0	0	0	0	0	0	0	0	0	0	0	1	12	140	7	1	Males	Fiduh Athqab	Faydat Athqab
1	0	10	71	8	1	0	0	0	0	0	0	1	0	15	123	6	1	Females		

## Educational services at the populated area level

## Primary school 1-2

Primary Quran memorization						Private primary						General primary						Gender	Populated area	Emirate or governorate or municipality
Number						Number						Number								
Rented buildings	Owned buildings	Teachers	Students	Classes	Schools	Rented buildings	Owned buildings	Teachers	Students	Classes	Schools	Rented buildings	Owned buildings	Teachers	Students	Classes	Schools			
0	0	0	0	0	0	0	0	0	0	0	0	0	1	10	168	8	1	Males	Alearadiuh	Faydat Athqab
0	0	0	0	0	0	0	0	0	0	0	0	0	1	16	132	6	1	Females		
0	0	0	0	0	0	0	0	0	0	0	0	0	1	5	21	6	1	Males	Marhib Aleulya	Faydat Athqab
0	0	0	0	0	0	0	0	0	0	0	0	0	0	0	0	0	0	Females		
0	0	0	0	0	0	0	0	0	0	0	0	0	1	6	48	6	1	Males	Alshiqu	Faydat Athqab
0	0	0	0	0	0	0	0	0	0	0	0	1	0	9	31	5	1	Females		
0	0	0	0	0	0	0	0	0	0	0	0	0	1	7	32	6	1	Males	Murahab	Faydat Athqab
0	0	0	0	0	0	0	0	0	0	0	0	1	0	11	40	6	1	Females		
0	0	0	0	0	0	0	0	0	0	0	0	0	1	7	107	6	1	Males	Alkhafij	Al Khafij
0	0	0	0	0	0	0	0	0	0	0	0	0	1	8	85	6	1	Females		
0	0	0	0	0	0	0	0	0	0	0	0	0	1	6	45	10	1	Males	Eaqalah Almakhrug	Al Khafij
0	0	0	0	0	0	0	0	0	0	0	0	0	0	0	0	0	0	Females		
0	0	0	0	0	0	0	0	0	0	0	0	0	1	6	109	6	1	Males	Alshuwimis	Al Shuwaimis
0	0	0	0	0	0	0	0	0	0	0	0	1	0	5	110	6	1	Females		
0	0	0	0	0	0	0	0	0	0	0	0	1	0	8	35	6	1	Males	Duruwh Shawaymis	Al Shuwaimis
0	0	0	0	0	0	0	0	0	0	0	0	1	0	7	24	5	1	Females		
0	0	0	0	0	0	0	0	0	0	0	0	1	0	7	39	6	1	Males	Almazaka	Al Shuwaimis
0	0	0	0	0	0	0	0	0	0	0	0	1	0	5	28	6	1	Females		

## Educational services at the populated area level

## Primary school 1-2

Primary Quran memorization						Private primary						General primary						Gender	Populated area	Emirate or governorate or municipality
Number						Number						Number								
Rented buildings	Owned buildings	Teachers	Students	Classes	Schools	Rented buildings	Owned buildings	Teachers	Students	Classes	Schools	Rented buildings	Owned buildings	Teachers	Students	Classes	Schools			
0	0	0	0	0	0	0	0	0	0	0	0	1	0	13	70	5	1	Males	Albarquh	Al Shuwaimis
0	0	0	0	0	0	0	0	0	0	0	0	1	0	11	64	6	1	Females		
0	0	0	0	0	0	0	0	0	0	0	0	0	1	8	67	6	1	Males	Aldaabih	Al Dabiyah
0	0	0	0	0	0	0	0	0	0	0	0	0	1	9	89	6	1	Females		
0	0	0	0	0	0	0	0	0	0	0	0	1	0	2	52	6	1	Males	Aldghybjh	Al Dabiyah
0	0	0	0	0	0	0	0	0	0	0	0	0	0	0	0	0	0	Females		
0	0	0	0	0	0	0	0	0	0	0	0	0	1	3	89	6	1	Males	'Abana Alsaban	Al Dabiyah
0	0	0	0	0	0	0	0	0	0	0	0	1	0	10	119	6	1	Females		
0	0	0	0	0	0	0	0	0	0	0	0	0	1	7	60	6	1	Males	Eamayir Almurir	Al Marir
0	0	0	0	0	0	0	0	0	0	0	0	0	1	10	56	5	1	Females		
0	0	0	0	0	0	0	0	0	0	0	0	0	1	5	16	5	1	Males	Almryr	Al Marir
0	0	0	0	0	0	0	0	0	0	0	0	0	0	0	0	0	0	Females		
0	0	0	0	0	0	0	0	0	0	0	0	1	0	10	95	6	1	Males	Rwd Bin Hadi	Rawad bin Hadi
0	0	0	0	0	0	0	0	0	0	0	0	0	1	16	97	6	1	Females		
0	0	0	0	0	0	0	0	0	0	0	0	0	1	5	38	5	1	Males	Sur Almuqueaa	Rawad bin Hadi
0	0	0	0	0	0	0	0	0	0	0	0	1	0	11	14	6	1	Females		
0	0	0	0	0	0	0	0	0	0	0	0	1	0	7	41	6	1	Males	Darghat	Dharghat
0	0	0	0	0	0	0	0	0	0	0	0	0	1	9	87	6	1	Females		

## Educational services at the populated area level

## Primary school 1-2

Primary Quran memorization						Private primary						General primary						Gender	Populated area	Emirate or governorate or municipality
Number						Number						Number								
Rented buildings	Owned buildings	Teachers	Students	Classes	Schools	Rented buildings	Owned buildings	Teachers	Students	Classes	Schools	Rented buildings	Owned buildings	Teachers	Students	Classes	Schools			
0	0	0	0	0	0	0	0	0	0	0	0	1	0	4	8	6	1	Males	Altanib	Dharghat
0	0	0	0	0	0	0	0	0	0	0	0	0	0	0	0	0	0	Females		
0	0	0	0	0	0	0	0	0	0	0	0	1	0	4	23	6	1	Males	Almasaeu	Dharghat
0	0	0	0	0	0	0	0	0	0	0	0	0	0	0	0	0	0	Females		
0	0	0	0	0	0	0	0	0	0	0	0	0	1	10	185	7	1	Males	Daright	Dhaureigat
0	0	0	0	0	0	0	0	0	0	0	0	1	0	8	133	5	1	Females		
0	0	0	0	0	0	0	0	0	0	0	0	0	1	8	27	4	1	Males	Alsakhnuh	Dhaureigat
0	0	0	0	0	0	0	0	0	0	0	0	1	0	4	29	6	1	Females		
0	0	0	0	0	0	0	0	0	0	0	0	0	1	11	89	6	1	Males	Alhamimuh	Dhaureigat
0	0	0	0	0	0	0	0	0	0	0	0	1	0	10	52	6	1	Females		
0	1	9	124	6	1	0	0	0	0	0	0	0	1	12	155	6	1	Males	Bde Bin Khalif	Bed' bin Khalaf
0	1	6	126	8	1	0	0	0	0	0	0	0	1	9	201	6	1	Females		
0	0	0	0	0	0	0	0	0	0	0	0	1	0	5	30	6	1	Males	Umm Shaeri	Bed' bin Khalaf
0	0	0	0	0	0	0	0	0	0	0	0	1	0	11	32	6	1	Females		
0	0	0	0	0	0	0	0	0	0	0	0	0	1	9	199	6	1	Males	Ablah	Bed' bin Khalaf
0	0	0	0	0	0	0	0	0	0	0	0	1	0	11	183	7	1	Females		
0	0	0	0	0	0	0	0	0	0	0	0	0	1	6	27	6	1	Males	Alhawyt	Bed' bin Khalaf
0	0	0	0	0	0	0	0	0	0	0	0	0	1	7	29	5	1	Females		

## Educational services at the populated area level

## Primary school 1-2

Primary Quran memorization						Private primary						General primary						Gender	Populated area	Emirate or governorate or municipality
Number						Number						Number								
Rented buildings	Owned buildings	Teachers	Students	Classes	Schools	Rented buildings	Owned buildings	Teachers	Students	Classes	Schools	Rented buildings	Owned buildings	Teachers	Students	Classes	Schools			
0	0	0	0	0	0	0	0	0	0	0	0	0	1	6	31	6	1	Males	Almunakh	Al-manakh
0	0	0	0	0	0	0	0	0	0	0	0	1	0	14	52	6	1	Females		
0	0	0	0	0	0	0	0	0	0	0	0	1	0	7	185	6	1	Males	Almajisuh	Al-manakh
0	0	0	0	0	0	0	0	0	0	0	0	0	1	12	260	7	1	Females		
1	0	8	42	8	1	0	0	0	0	0	0	0	1	8	115	6	1	Males	Almajasuh	Al-manakh
0	0	0	0	0	0	0	0	0	0	0	0	0	1	14	129	6	1	Females		
0	0	0	0	0	0	0	0	0	0	0	0	1	0	3	33	5	1	Males	'Abu Dwayhat	Al-manakh
0	0	0	0	0	0	0	0	0	0	0	0	0	0	0	0	0	0	Females		
0	0	0	0	0	0	0	0	0	0	0	0	0	1	8	95	6	1	Males	Alwaseuh	Al Wes'ah
0	0	0	0	0	0	0	0	0	0	0	0	1	0	13	166	6	1	Females		
0	0	0	0	0	0	0	0	0	0	0	0	0	1	3	26	6	1	Males	Alghrysuh	Al Wes'ah
0	0	0	0	0	0	0	0	0	0	0	0	0	0	0	0	0	0	Females		
0	0	0	0	0	0	0	0	0	0	0	0	1	0	2	64	6	1	Males	Almaghar	Al Maghar
0	0	0	0	0	0	0	0	0	0	0	0	1	0	9	57	6	1	Females		
0	0	0	0	0	0	0	0	0	0	0	0	0	1	8	61	6	1	Males	Alkhafj	Al Khafj
0	0	0	0	0	0	0	0	0	0	0	0	0	1	13	68	6	1	Females		
0	0	0	0	0	0	0	0	0	0	0	0	0	1	8	67	6	1	Males	Alraqab	Ar Raqb
0	0	0	0	0	0	0	0	0	0	0	0	1	0	8	66	6	1	Females		

## Educational services at the populated area level

## Primary school 1-2

Primary Quran memorization						Private primary						General primary						Gender	Populated area	Emirate or governorate or municipality
Number						Number						Number								
Rented buildings	Owned buildings	Teachers	Students	Classes	Schools	Rented buildings	Owned buildings	Teachers	Students	Classes	Schools	Rented buildings	Owned buildings	Teachers	Students	Classes	Schools			
0	0	0	0	0	0	0	0	0	0	0	0	1	0	8	42	6	1	Males	Malahaan	Ar Raqb
0	0	0	0	0	0	0	0	0	0	0	0	1	0	6	34	6	1	Females		
0	0	0	0	0	0	0	0	0	0	0	0	0	1	5	26	6	1	Males	Qsyba'	Ar Raqb
0	0	0	0	0	0	0	0	0	0	0	0	1	0	7	30	5	1	Females		
0	0	0	0	0	0	0	0	0	0	0	0	0	1	4	60	4	1	Males	Almaerish	Al Mara'ash
0	0	0	0	0	0	0	0	0	0	0	0	1	0	6	52	6	1	Females		
0	0	0	0	0	0	0	0	0	0	0	0	1	0	8	53	6	1	Males	Alnamaruh	Jebal Al Elm
0	0	0	0	0	0	0	0	0	0	0	0	1	0	7	3	4	1	Females		
0	0	0	0	0	0	0	0	0	0	0	0	1	0	9	80	6	1	Males	Faydat Almisear	Jebal Al Elm
1	0	4	15	5	1	0	0	0	0	0	0	1	0	11	57	6	1	Females		
0	1	9	37	8	1	0	0	0	0	0	0	0	1	15	106	6	1	Males	Alsalimi	As Sulaymi
0	1	8	39	8	1	0	0	0	0	0	0	0	1	12	116	6	1	Females		
0	0	0	0	0	0	0	0	0	0	0	0	1	0	6	28	6	1	Males	Mazealuh	As Sulaymi
0	0	0	0	0	0	0	0	0	0	0	0	1	0	9	27	6	1	Females		
0	0	0	0	0	0	0	0	0	0	0	0	1	0	4	33	6	1	Males	Bdayie Qani	As Sulaymi
0	0	0	0	0	0	0	0	0	0	0	0	1	0	6	2	4	1	Females		
0	0	0	0	0	0	0	0	0	0	0	0	0	1	9	40	6	1	Males	Albeayth	Al Bayth
0	0	0	0	0	0	0	0	0	0	0	0	0	1	11	26	6	1	Females		

## Educational services at the populated area level

## Primary school 1-2

Primary Quran memorization						Private primary						General primary						Gender	Populated area	Emirate or governorate or municipality
Number						Number						Number								
Rented buildings	Owned buildings	Teachers	Students	Classes	Schools	Rented buildings	Owned buildings	Teachers	Students	Classes	Schools	Rented buildings	Owned buildings	Teachers	Students	Classes	Schools			
0	0	0	0	0	0	0	0	0	0	0	0	0	1	5	17	6	1	Males	Maran	Al Bayth
0	0	0	0	0	0	0	0	0	0	0	0	0	0	0	0	0	0	Females		
0	0	0	0	0	0	0	0	0	0	0	0	0	1	9	41	6	1	Males	Alnahiatih	Al Nuhaiteyah
0	0	0	0	0	0	0	0	0	0	0	0	0	1	11	43	6	1	Females		
0	0	0	0	0	0	0	0	0	0	0	0	1	0	6	13	6	1	Males	Altrfawa	Al Nuhaiteyah
0	0	0	0	0	0	0	0	0	0	0	0	0	0	0	0	0	0	Females		
0	0	0	0	0	0	0	0	0	0	0	0	0	1	7	114	8	1	Males	Maraghan Aljadid	Marghan
0	0	0	0	0	0	0	0	0	0	0	0	0	1	11	109	6	1	Females		
0	0	0	0	0	0	0	0	0	0	0	0	1	0	5	28	6	1	Males	Bdayie Fayd Bin Salim Almthwataljdydh	Marghan
0	0	0	0	0	0	0	0	0	0	0	0	0	1	5	18	3	1	Females		
0	0	0	0	0	0	0	0	0	0	0	0	0	1	5	68	6	1	Males	Alhamad	Marghan
0	0	0	0	0	0	0	0	0	0	0	0	0	1	11	58	6	1	Females		
0	0	0	0	0	0	0	0	0	0	0	0	0	1	7	63	6	1	Males	Qae Hujala'	Qa' Hajla
0	0	0	0	0	0	0	0	0	0	0	0	1	0	4	48	6	1	Females		
0	0	0	0	0	0	0	0	0	0	0	0	0	1	10	43	5	1	Males	Aleijaja	Al Ajajah
0	0	0	0	0	0	0	0	0	0	0	0	0	1	7	37	6	1	Females		
0	0	0	0	0	0	0	0	0	0	0	0	0	1	9	38	6	1	Males	Aleaythamuh	Al Aithmah
0	0	0	0	0	0	0	0	0	0	0	0	1	0	6	32	6	1	Females		

## Educational services at the populated area level

## Primary school 1-2

Primary Quran memorization						Private primary						General primary						Gender	Populated area	Emirate or governorate or municipality
Number						Number						Number								
Rented buildings	Owned buildings	Teachers	Students	Classes	Schools	Rented buildings	Owned buildings	Teachers	Students	Classes	Schools	Rented buildings	Owned buildings	Teachers	Students	Classes	Schools			
0	0	0	0	0	0	0	0	0	0	0	0	0	1	9	60	6	1	Males	Althamamih	Al Thimamiyah
0	0	0	0	0	0	0	0	0	0	0	0	1	0	9	59	6	1	Females		
0	0	0	0	0	0	0	0	0	0	0	0	0	1	13	155	8	1	Males	Albarkuh	Al Baraka
0	0	0	0	0	0	0	0	0	0	0	0	1	0	9	127	6	1	Females		
0	0	0	0	0	0	0	0	0	0	0	0	1	0	3	32	6	1	Males	Afyeia	Al Baraka
0	0	0	0	0	0	0	0	0	0	0	0	1	0	11	22	6	1	Females		
0	0	0	0	0	0	0	0	0	0	0	0	0	1	5	27	6	1	Males	Aldhikraa	Adh Dhakari
0	0	0	0	0	0	0	0	0	0	0	0	1	0	4	26	5	1	Females		

The sixteenth services guide 2017\_Region Hail



Table (36 - 1 )

## Educational services at the populated area level

## Primary school 2-2

International primary						Primary private Quran memorization						Gender	Populated area	Emirate or governorate or municipality
Number						Number								
Rented buildings	Owned buildings	Teachers	Students	Classes	Schools	Rented buildings	Owned buildings	Teachers	Students	Classes	Schools			
5	0	44	944	52	5	0	1	30	289	16	1	Males	Hayil	Hail
5	1	116	1436	65	6	1	0	0	13	2	1	Females		
0	0	0	0	0	0	0	0	0	0	0	0	Males	Turba	Turubah
0	1	12	10	4	1	0	0	0	0	0	0	Females		

The sixteenth services guide 2017\_Region Hail

Table (37 - 1 )

## Educational services at the populated area level

## Intermediate school 1-2

Evening Private intermediate						Private Intermediate						Evening Intermediate						General Intermediate						Gender	Populated area	Emirate or governorate or municipality
Number						Number						Number						Number								
Rented buildings	Owned buildings	Teachers	Students	Classes	Schools	Rented buildings	Owned buildings	Teachers	Students	Classes	Schools	Rented buildings	Owned buildings	Teachers	Students	Classes	Schools	Rented buildings	Owned buildings	Teachers	Students	Classes	Schools			
0	0	0	0	0	0	4	2	76	1077	55	6	0	4	0	175	12	4	19	19	681	7074	291	38	Males	Hayil	Hail
0	0	0	0	0	0	4	0	24	276	14	4	0	0	0	0	0	0	6	29	999	7369	261	35	Females		
0	0	0	0	0	0	0	0	0	0	0	0	0	0	0	0	0	0	0	1	14	129	5	1	Males	Jabah	Jebbah
0	0	0	0	0	0	0	0	0	0	0	0	0	0	0	0	0	0	0	1	23	121	5	1	Females		
0	0	0	0	0	0	0	0	0	0	0	0	0	0	0	0	0	0	1	0	9	10	3	1	Males	Alealim	Jebbah
0	0	0	0	0	0	0	0	0	0	0	0	0	0	0	0	0	0	0	0	0	0	0	0	Females		
0	0	0	0	0	0	0	0	0	0	0	0	0	0	0	0	0	0	0	1	13	117	6	1	Males	Alkhatuh	Al Khutah
0	0	0	0	0	0	0	0	0	0	0	0	0	0	0	0	0	0	0	1	14	115	3	1	Females		
0	0	0	0	0	0	0	0	0	0	0	0	0	0	0	0	0	0	0	1	10	95	6	1	Males	Quna	Qena'
0	0	0	0	0	0	0	0	0	0	0	0	0	0	0	0	0	0	0	1	22	95	4	1	Females		
0	0	0	0	0	0	0	0	0	0	0	0	0	0	0	0	0	0	0	1	19	297	9	1	Males	Qafaar	Qefar
0	0	0	0	0	0	0	0	0	0	0	0	0	0	0	0	0	0	1	0	28	264	8	1	Females		
0	0	0	0	0	0	0	0	0	0	0	0	0	0	0	0	0	0	1	0	20	198	7	1	Males	Naqruh Qafaar	Qefar
0	0	0	0	0	0	0	0	0	0	0	0	0	0	0	0	0	0	0	1	24	376	9	1	Females		
0	0	0	0	0	0	0	0	0	0	0	0	0	0	0	0	0	0	0	1	12	46	3	1	Males	Murifiq	Qefar
0	0	0	0	0	0	0	0	0	0	0	0	0	0	0	0	0	0	1	0	17	50	3	1	Females		
0	0	0	0	0	0	0	0	0	0	0	0	0	0	0	0	0	0	0	1	8	104	4	1	Males	Alnaysih	An Nisiyah
0	0	0	0	0	0	0	0	0	0	0	0	0	0	0	0	0	0	0	1	22	81	4	1	Females		

The sixteenth services guide 2017\_Region Hail

Table (37-2 )

## Educational services at the populated area level

## Intermediate school 1-2

Evening Private intermediate						Private Intermediate						Evening Intermediate						General Intermediate						Gender	Populated area	Emirate or governorate or municipality
Number						Number						Number						Number								
Rented buildings	Owned buildings	Teachers	Students	Classes	Schools	Rented buildings	Owned buildings	Teachers	Students	Classes	Schools	Rented buildings	Owned buildings	Teachers	Students	Classes	Schools	Rented buildings	Owned buildings	Teachers	Students	Classes	Schools			
0	0	0	0	0	0	0	0	0	0	0	0	0	0	0	0	0	0	0	1	10	41	3	1	Males	Qasr Aleshrawat	Al Ashrawat Palace
0	0	0	0	0	0	0	0	0	0	0	0	0	0	0	0	0	0	0	1	22	23	2	1	Females		
0	0	0	0	0	0	0	0	0	0	0	0	0	0	0	0	0	0	0	1	6	49	3	1	Males	Alruwduh	Al Raudah
0	0	0	0	0	0	0	0	0	0	0	0	0	0	0	0	0	0	0	1	8	112	3	1	Females		
0	0	0	0	0	0	0	0	0	0	0	0	0	0	0	0	0	0	0	1	10	23	3	1	Males	Aleash	Al Ush
0	0	0	0	0	0	0	0	0	0	0	0	0	0	0	0	0	0	0	1	8	12	3	1	Females		
0	0	0	0	0	0	0	0	0	0	0	0	0	0	0	0	0	0	0	1	7	15	3	1	Males	Sara'	Al Ush
0	0	0	0	0	0	0	0	0	0	0	0	0	0	0	0	0	0	0	0	0	0	0	0	Females		
0	0	0	0	0	0	0	0	0	0	0	0	0	0	0	0	0	0	0	1	17	267	7	1	Males	Alqaeid	Al Qaid
0	0	0	0	0	0	0	0	0	0	0	0	0	0	0	0	0	0	1	0	15	245	6	1	Females		
0	0	0	0	0	0	0	0	0	0	0	0	0	0	0	0	0	0	0	1	6	8	3	1	Males	Alradifuh	Al Radifah
0	0	0	0	0	0	0	0	0	0	0	0	0	0	0	0	0	0	0	0	0	0	0	0	Females		
0	0	0	0	0	0	0	0	0	0	0	0	0	0	0	0	0	0	0	1	6	14	3	1	Males	Earija'	Aryjan
0	0	0	0	0	0	0	0	0	0	0	0	0	0	0	0	0	0	0	0	0	0	0	0	Females		
0	0	0	0	0	0	0	0	0	0	0	0	0	0	0	0	0	0	0	2	31	332	10	2	Males	Biqaea'	Baqa
0	0	0	0	0	0	0	0	0	0	0	0	0	0	0	0	0	0	0	3	28	365	13	3	Females		
0	0	0	0	0	0	0	0	0	0	0	0	0	0	0	0	0	0	0	0	0	0	0	0	Males	Aljabrih	Baqa
0	0	0	0	0	0	0	0	0	0	0	0	0	0	0	0	0	0	0	1	9	31	3	1	Females		

The sixteenth services guide 2017\_Region Hail

## Educational services at the populated area level

## Intermediate school 1-2

Evening Private intermediate						Private Intermediate						Evening Intermediate						General Intermediate						Gender	Populated area	Emirate or governorate or municipality
Number						Number						Number						Number								
Rented buildings	Owned buildings	Teachers	Students	Classes	Schools	Rented buildings	Owned buildings	Teachers	Students	Classes	Schools	Rented buildings	Owned buildings	Teachers	Students	Classes	Schools	Rented buildings	Owned buildings	Teachers	Students	Classes	Schools			
0	0	0	0	0	0	0	0	0	0	0	0	0	0	0	0	0	0	1	0	13	160	7	1	Males	Turba	Turubah
0	0	0	0	0	0	0	0	0	0	0	0	0	0	0	0	0	0	0	1	13	157	5	1	Females		
0	0	0	0	0	0	0	0	0	0	0	0	0	0	0	0	0	0	0	1	5	37	3	1	Males	Alzabiruh	Al Zaba'erah
0	0	0	0	0	0	0	0	0	0	0	0	0	0	0	0	0	0	1	0	13	25	3	1	Females		
0	0	0	0	0	0	0	0	0	0	0	0	0	0	0	0	0	0	1	0	10	43	3	1	Males	Alkhawayr	Al Khouair
0	0	0	0	0	0	0	0	0	0	0	0	0	0	0	0	0	0	1	0	7	37	3	1	Females		
0	0	0	0	0	0	0	0	0	0	0	0	0	1	0	15	2	1	0	1	11	96	6	1	Males	Alajfir	Al Ajfar
0	0	0	0	0	0	0	0	0	0	0	0	0	0	0	0	0	0	0	1	11	155	5	1	Females		
0	0	0	0	0	0	0	0	0	0	0	0	0	0	0	0	0	0	0	1	10	119	6	1	Males	Dabieuh	Debyah
0	0	0	0	0	0	0	0	0	0	0	0	0	0	0	0	0	0	0	1	5	89	3	1	Females		
0	0	0	0	0	0	0	0	0	0	0	0	0	0	0	0	0	0	0	1	7	65	3	1	Males	Aljadiduh	Debyah
0	0	0	0	0	0	0	0	0	0	0	0	0	0	0	0	0	0	0	1	6	53	3	1	Females		
0	0	0	0	0	0	0	0	0	0	0	0	0	0	0	0	0	0	0	1	4	55	3	1	Males	Alhiania	Al Hyanyah
0	0	0	0	0	0	0	0	0	0	0	0	0	0	0	0	0	0	1	0	6	30	3	1	Females		
0	0	0	0	0	0	0	0	0	0	0	0	0	0	0	0	0	0	0	1	13	97	6	1	Males	Alshiyhiuh	Al Chehya
0	0	0	0	0	0	0	0	0	0	0	0	0	0	0	0	0	0	0	1	9	69	2	1	Females		
0	0	0	0	0	0	0	0	0	0	0	0	0	0	0	0	0	0	0	1	10	14	3	1	Males	Umm Sarut	Umm Sarout
0	0	0	0	0	0	0	0	0	0	0	0	0	0	0	0	0	0	0	0	0	0	0	0	Females		

The sixteenth services guide 2017\_Region Hail

## Educational services at the populated area level

## Intermediate school 1-2

Evening Private intermediate						Private Intermediate						Evening Intermediate						General Intermediate						Gender	Populated area	Emirate or governorate or municipality
Number						Number						Number						Number								
Rented buildings	Owned buildings	Teachers	Students	Classes	Schools	Rented buildings	Owned buildings	Teachers	Students	Classes	Schools	Rented buildings	Owned buildings	Teachers	Students	Classes	Schools	Rented buildings	Owned buildings	Teachers	Students	Classes	Schools			
0	0	0	0	0	0	0	0	0	0	0	0	0	0	0	0	0	0	0	1	10	30	3	1	Males	Alfwylq No. 2	Al Naseriyah
0	0	0	0	0	0	0	0	0	0	0	0	0	0	0	0	0	0	0	0	0	0	0	0	Females		
0	0	0	0	0	0	0	0	0	0	0	0	0	0	0	0	0	0	0	1	11	55	3	1	Males	Alshaelaniuh	Al Sha'lanyah
0	0	0	0	0	0	0	0	0	0	0	0	0	0	0	0	0	0	0	1	8	88	2	1	Females		
0	0	0	0	0	0	0	0	0	0	0	0	0	0	0	0	0	0	1	0	5	23	3	1	Males	Jablah	Jeblah
0	0	0	0	0	0	0	0	0	0	0	0	0	0	0	0	0	0	0	0	0	0	0	0	Females		
0	0	0	0	0	0	0	0	0	0	0	0	0	0	0	0	0	0	0	2	18	161	7	2	Males	Alghizaluh	Al Ghazalah
0	0	0	0	0	0	0	0	0	0	0	0	0	0	0	0	0	0	0	1	10	126	4	1	Females		
0	0	0	0	0	0	0	0	0	0	0	0	0	0	0	0	0	0	0	1	8	54	3	1	Males	Alsadaeiuh	Riaa Albekr
0	0	0	0	0	0	0	0	0	0	0	0	0	0	0	0	0	0	0	1	11	54	3	1	Females		
0	0	0	0	0	0	0	0	0	0	0	0	0	0	0	0	0	0	0	1	10	14	2	1	Males	Saqf	Saqf
0	0	0	0	0	0	0	0	0	0	0	0	0	0	0	0	0	0	0	0	0	0	0	0	Females		
0	0	0	0	0	0	0	0	0	0	0	0	0	0	0	0	0	0	0	1	8	59	3	1	Males	Wasayta Alhafn	Wasita Al Hafn
0	0	0	0	0	0	0	0	0	0	0	0	0	0	0	0	0	0	0	1	9	39	3	1	Females		
0	0	0	0	0	0	0	0	0	0	0	0	0	0	0	0	0	0	0	1	8	53	3	1	Males	Alwahibayuh	Wasita Al Hafn
0	0	0	0	0	0	0	0	0	0	0	0	0	0	0	0	0	0	0	1	10	38	3	1	Females		
0	0	0	0	0	0	0	0	0	0	0	0	0	0	0	0	0	0	0	1	14	29	3	1	Males	Almustajiduh	Al Mustajiddah
0	0	0	0	0	0	0	0	0	0	0	0	0	0	0	0	0	0	0	1	8	18	3	1	Females		

Table (37- 5 )

## Educational services at the populated area level

## Intermediate school 1-2

Evening Private intermediate						Private Intermediate						Evening Intermediate						General Intermediate						Gender	Populated area	Emirate or governorate or municipality
Number						Number						Number						Number								
Rented buildings	Owned buildings	Teachers	Students	Classes	Schools	Rented buildings	Owned buildings	Teachers	Students	Classes	Schools	Rented buildings	Owned buildings	Teachers	Students	Classes	Schools	Rented buildings	Owned buildings	Teachers	Students	Classes	Schools			
0	0	0	0	0	0	0	0	0	0	0	0	0	0	0	0	0	0	0	1	10	28	3	1	Males	Badae Bin Hwayt	Bida Al Huwait
0	0	0	0	0	0	0	0	0	0	0	0	0	0	0	0	0	0	1	0	11	29	3	1	Females		
0	0	0	0	0	0	0	0	0	0	0	0	0	0	0	0	0	0	1	0	19	175	9	1	Males	Alshannan	Ash Shinan
0	0	0	0	0	0	0	0	0	0	0	0	0	0	0	0	0	0	0	1	12	158	6	1	Females		
0	0	0	0	0	0	0	0	0	0	0	0	0	0	0	0	0	0	0	1	9	43	3	1	Males	Alkahfuh	Al Kahfa
0	0	0	0	0	0	0	0	0	0	0	0	0	0	0	0	0	0	0	1	11	18	3	1	Females		
0	0	0	0	0	0	0	0	0	0	0	0	0	0	0	0	0	0	0	0	0	0	0	0	Males	Tabah	Taba
0	0	0	0	0	0	0	0	0	0	0	0	0	0	0	0	0	0	0	1	8	65	3	1	Females		
0	0	0	0	0	0	0	0	0	0	0	0	0	0	0	0	0	0	0	1	5	33	3	1	Males	Alsaeruh	As Saera
0	0	0	0	0	0	0	0	0	0	0	0	0	0	0	0	0	0	0	1	10	43	3	1	Females		
0	0	0	0	0	0	0	0	0	0	0	0	0	0	0	0	0	0	0	0	0	0	0	0	Males	Alkahifih	As Saera
0	0	0	0	0	0	0	0	0	0	0	0	0	0	0	0	0	0	0	1	12	21	3	1	Females		
0	0	0	0	0	0	0	0	0	0	0	0	0	0	0	0	0	0	0	1	8	64	3	1	Males	Fyd	Fid
0	0	0	0	0	0	0	0	0	0	0	0	0	0	0	0	0	0	0	1	8	55	3	1	Females		
0	0	0	0	0	0	0	0	0	0	0	0	0	0	0	0	0	0	0	1	9	74	3	1	Males	Rak	Rak
0	0	0	0	0	0	0	0	0	0	0	0	0	0	0	0	0	0	0	0	0	0	0	0	Females		
0	0	0	0	0	0	0	0	0	0	0	0	0	0	0	0	0	0	0	0	0	0	0	0	Males	Sbyeh	Rak
0	0	0	0	0	0	0	0	0	0	0	0	0	0	0	0	0	0	0	1	6	80	3	1	Females		

The sixteenth services guide 2017\_Region Hail

Table (37 - 6 )

## Educational services at the populated area level

## Intermediate school 1-2

Evening Private intermediate						Private Intermediate						Evening Intermediate						General Intermediate						Gender	Populated area	Emirate or governorate or municipality
Number						Number						Number						Number								
Rented buildings	Owned buildings	Teachers	Students	Classes	Schools	Rented buildings	Owned buildings	Teachers	Students	Classes	Schools	Rented buildings	Owned buildings	Teachers	Students	Classes	Schools	Rented buildings	Owned buildings	Teachers	Students	Classes	Schools			
0	0	0	0	0	0	0	0	0	0	0	0	0	0	0	0	0	0	0	1	7	90	4	1	Males	Aljahfuh	Al Jehfah
0	0	0	0	0	0	0	0	0	0	0	0	0	0	0	0	0	0	0	1	10	46	3	1	Females		
0	0	0	0	0	0	0	0	0	0	0	0	0	0	0	0	0	0	0	1	10	29	3	1	Males	Alsbean	Al Saban
0	0	0	0	0	0	0	0	0	0	0	0	0	0	0	0	0	0	0	1	8	10	3	1	Females		
0	0	0	0	0	0	0	0	0	0	0	0	0	0	0	0	0	0	0	1	7	18	3	1	Males	Alarshawyh	Al Arshawiyah
0	0	0	0	0	0	0	0	0	0	0	0	0	0	0	0	0	0	0	0	0	0	0	0	Females		
0	0	0	0	0	0	0	0	0	0	0	0	0	0	0	0	0	0	0	1	11	109	6	1	Males	Alshumlaa	Ash Shamli
0	0	0	0	0	0	0	0	0	0	0	0	0	0	0	0	0	0	0	1	9	150	6	1	Females		
0	0	0	0	0	0	0	0	0	0	0	0	0	0	0	0	0	0	1	0	8	23	3	1	Males	Bayda' Nathil	Bayda Natheel
0	0	0	0	0	0	0	0	0	0	0	0	0	0	0	0	0	0	0	0	0	0	0	0	Females		
0	0	0	0	0	0	0	0	0	0	0	0	0	0	0	0	0	0	0	1	6	39	3	1	Males	Faydat Bin Swylm	Faydat bin Suwailim
0	0	0	0	0	0	0	0	0	0	0	0	0	0	0	0	0	0	0	1	4	40	3	1	Females		
0	0	0	0	0	0	0	0	0	0	0	0	1	0	0	38	2	1	0	1	9	151	6	1	Males	Eamayir Bin Sanea'	Amaer bin Sanaa
0	0	0	0	0	0	0	0	0	0	0	0	0	0	0	0	0	0	0	1	11	132	3	1	Females		
0	0	0	0	0	0	0	0	0	0	0	0	0	0	0	0	0	0	1	0	16	134	7	1	Males	Asbatar	Amaer bin Sanaa
0	0	0	0	0	0	0	0	0	0	0	0	0	0	0	0	0	0	1	0	8	189	6	1	Females		
0	0	0	0	0	0	0	0	0	0	0	0	0	0	0	0	0	0	0	1	10	10	3	1	Males	Sahut	Sahout
0	0	0	0	0	0	0	0	0	0	0	0	0	0	0	0	0	0	0	0	0	0	0	0	Females		

The sixteenth services guide 2017\_Region Hail

Table (37-7)

## Educational services at the populated area level

## Intermediate school 1-2

Evening Private intermediate						Private Intermediate						Evening Intermediate						General Intermediate						Gender	Populated area	Emirate or governorate or municipality
Number						Number						Number						Number								
Rented buildings	Owned buildings	Teachers	Students	Classes	Schools	Rented buildings	Owned buildings	Teachers	Students	Classes	Schools	Rented buildings	Owned buildings	Teachers	Students	Classes	Schools	Rented buildings	Owned buildings	Teachers	Students	Classes	Schools			
0	0	0	0	0	0	0	0	0	0	0	0	0	0	0	0	0	0	0	1	12	8	2	1	Males	Muhir Dhurih	Ber Alrfaadi
0	0	0	0	0	0	0	0	0	0	0	0	0	0	0	0	0	0	0	0	0	0	0	0	Females		
0	0	0	0	0	0	0	0	0	0	0	0	0	1	0	40	3	1	0	1	12	144	6	1	Males	Hafirat Bin Swylm	Al Hufayrah
0	0	0	0	0	0	0	0	0	0	0	0	0	0	0	0	0	0	0	1	5	157	4	1	Females		
0	0	0	0	0	0	0	0	0	0	0	0	0	1	0	15	3	1	0	1	17	153	8	1	Males	Mawqiq	Mawqaq
0	0	0	0	0	0	0	0	0	0	0	0	0	0	0	0	0	0	1	1	25	193	8	2	Females		
0	0	0	0	0	0	0	0	0	0	0	0	0	0	0	0	0	0	0	1	8	52	3	1	Males	Alhataa	Mawqaq
0	0	0	0	0	0	0	0	0	0	0	0	0	0	0	0	0	0	0	0	0	0	0	0	Females		
0	0	0	0	0	0	0	0	0	0	0	0	0	0	0	0	0	0	0	1	11	66	3	1	Males	Alfarhaniuh	Mawqaq
0	0	0	0	0	0	0	0	0	0	0	0	0	0	0	0	0	0	0	1	10	33	3	1	Females		
0	0	0	0	0	0	0	0	0	0	0	0	0	0	0	0	0	0	0	1	8	39	3	1	Males	Almuhafir	Al Mehfar
0	0	0	0	0	0	0	0	0	0	0	0	0	0	0	0	0	0	0	0	0	0	0	0	Females		
0	0	0	0	0	0	0	0	0	0	0	0	0	0	0	0	0	0	0	1	10	109	6	1	Males	Alhafir	Al Hufayr
0	0	0	0	0	0	0	0	0	0	0	0	0	0	0	0	0	0	0	1	15	98	4	1	Females		
0	0	0	0	0	0	0	0	0	0	0	0	0	0	0	0	0	0	0	1	7	37	3	1	Males	Alshaqiq	Al Shaqiq
0	0	0	0	0	0	0	0	0	0	0	0	0	0	0	0	0	0	0	1	9	26	3	1	Females		
0	0	0	0	0	0	0	0	0	0	0	0	0	0	0	0	0	0	0	1	11	21	3	1	Males	Alsanina	Al Senina
0	0	0	0	0	0	0	0	0	0	0	0	0	0	0	0	0	0	0	0	0	0	0	0	Females		

The sixteenth services guide 2017\_Region Hail



Table (37- 8 )

## Educational services at the populated area level

## Intermediate school 1-2

Evening Private intermediate						Private Intermediate						Evening Intermediate						General Intermediate						Gender	Populated area	Emirate or governorate or municipality				
Number						Number						Number						Number												
Rented buildings	Owned buildings	Teachers	Students	Classes	Schools	Rented buildings	Owned buildings	Teachers	Students	Classes	Schools	Rented buildings	Owned buildings	Teachers	Students	Classes	Schools	Rented buildings	Owned buildings	Teachers	Students	Classes	Schools							
0	0	0	0	0	0	0	0	0	0	0	0	0	0	0	0	0	0	0	0	0	0	0	0	0	0	0	0	Males	Qarih Saeidan	Su'aydan
0	0	0	0	0	0	0	0	0	0	0	0	0	0	0	0	0	0	0	1	6	56	3	1	Females						
0	0	0	0	0	0	0	0	0	0	0	0	0	0	0	0	0	0	0	1	10	25	3	1	Males	Alkhabuh	Su'aydan				
0	0	0	0	0	0	0	0	0	0	0	0	0	0	0	0	0	0	0	0	0	0	0	0	Females						
0	0	0	0	0	0	0	0	0	0	0	0	0	0	0	0	0	0	1	0	9	11	3	1	Males	Alnazim Wallajawi	Al Uwaid				
0	0	0	0	0	0	0	0	0	0	0	0	0	0	0	0	0	0	0	0	0	0	0	0	Females						
0	0	0	0	0	0	0	0	0	0	0	0	0	0	0	0	0	0	0	1	9	15	3	1	Males	Eaqilah Bin Jabarin	Uqlat bin Jabrin				
0	0	0	0	0	0	0	0	0	0	0	0	0	0	0	0	0	0	0	0	0	0	0	0	Females						
0	0	0	0	0	0	0	0	0	0	0	0	0	0	0	0	0	0	0	1	1	1	1	1	Males	Alsuhuh	Uqlat bin Jabrin				
0	0	0	0	0	0	0	0	0	0	0	0	0	0	0	0	0	0	0	0	0	0	0	0	Females						
0	0	0	0	0	0	0	0	0	0	0	0	0	0	0	0	0	0	0	1	7	67	3	1	Males	Samira'	Simira				
0	0	0	0	0	0	0	0	0	0	0	0	0	0	0	0	0	0	1	1	17	67	6	2	Females						
0	0	0	0	0	0	0	0	0	0	0	0	0	0	0	0	0	0	0	1	9	29	3	1	Males	Mshash Bin Jazi	Simira				
0	0	0	0	0	0	0	0	0	0	0	0	0	0	0	0	0	0	1	0	9	36	3	1	Females						
0	0	0	0	0	0	0	0	0	0	0	0	0	0	0	0	0	0	0	1	11	16	3	1	Males	Watadah	Simira				
0	0	0	0	0	0	0	0	0	0	0	0	0	0	0	0	0	0	0	0	0	0	0	0	Females						
0	0	0	0	0	0	0	0	0	0	0	0	0	0	0	0	0	0	0	1	8	46	3	1	Males	Aleazim	Al Uzaym				
0	0	0	0	0	0	0	0	0	0	0	0	0	0	0	0	0	0	0	1	9	35	3	1	Females						

The sixteenth services guide 2017\_Region Hail

Table (37-9 )

## Educational services at the populated area level

## Intermediate school 1-2

Evening Private intermediate						Private Intermediate						Evening Intermediate						General Intermediate						Gender	Populated area	Emirate or governorate or municipality
Number						Number						Number						Number								
Rented buildings	Owned buildings	Teachers	Students	Classes	Schools	Rented buildings	Owned buildings	Teachers	Students	Classes	Schools	Rented buildings	Owned buildings	Teachers	Students	Classes	Schools	Rented buildings	Owned buildings	Teachers	Students	Classes	Schools			
0	0	0	0	0	0	0	0	0	0	0	0	0	0	0	0	0	0	0	1	8	43	3	1	Males	Eaqilah Bin Daanaa	Uqlat bin Dani
0	0	0	0	0	0	0	0	0	0	0	0	0	0	0	0	0	0	0	1	11	40	3	1	Females		
0	0	0	0	0	0	0	0	0	0	0	0	0	0	0	0	0	0	0	0	0	0	0	0	Males	Ghasil	Ghasl
0	0	0	0	0	0	0	0	0	0	0	0	0	0	0	0	0	0	1	0	7	10	3	1	Females		
0	0	0	0	0	0	0	0	0	0	0	0	0	0	0	0	0	0	0	1	5	75	3	1	Males	Katifuh	Katifah
0	0	0	0	0	0	0	0	0	0	0	0	0	0	0	0	0	0	0	1	12	77	3	1	Females		
0	0	0	0	0	0	0	0	0	0	0	0	0	0	0	0	0	0	0	1	11	29	3	1	Males	Alqasir Bin Matruk	Al Qusayr
0	0	0	0	0	0	0	0	0	0	0	0	0	0	0	0	0	0	1	0	8	16	3	1	Females		
0	0	0	0	0	0	0	0	0	0	0	0	0	0	0	0	0	0	0	1	10	74	3	1	Males	Almudih	Al Madeh
0	0	0	0	0	0	0	0	0	0	0	0	0	0	0	0	0	0	0	1	9	79	3	1	Females		
0	0	0	0	0	0	0	0	0	0	0	0	0	0	0	0	0	0	0	1	15	269	9	1	Males	Alhayit	Al Hait
0	0	0	0	0	0	0	0	0	0	0	0	0	0	0	0	0	0	0	1	14	180	5	1	Females		
0	0	0	0	0	0	0	0	0	0	0	0	0	0	0	0	0	0	0	1	10	117	3	1	Males	Alhalifuh Alsufflaa	Al Hulayfah As Suffla
0	0	0	0	0	0	0	0	0	0	0	0	0	0	0	0	0	0	0	1	6	134	3	1	Females		
0	0	0	0	0	0	0	0	0	0	0	0	0	0	0	0	0	0	0	1	11	26	3	1	Males	Tuluh	Al Hulayfah As Suffla
0	0	0	0	0	0	0	0	0	0	0	0	0	0	0	0	0	0	0	0	0	0	0	0	Females		
0	0	0	0	0	0	0	0	0	0	0	0	0	0	0	0	0	0	0	1	12	118	4	1	Males	Ainbiwan	Anbouan
0	0	0	0	0	0	0	0	0	0	0	0	0	0	0	0	0	0	1	0	10	101	3	1	Females		

The sixteenth services guide 2017\_Region Hail

## Educational services at the populated area level

## Intermediate school 1-2

Evening Private intermediate						Private Intermediate						Evening Intermediate						General Intermediate						Gender	Populated area	Emirate or governorate or municipality
Number						Number						Number						Number								
Rented buildings	Owned buildings	Teachers	Students	Classes	Schools	Rented buildings	Owned buildings	Teachers	Students	Classes	Schools	Rented buildings	Owned buildings	Teachers	Students	Classes	Schools	Rented buildings	Owned buildings	Teachers	Students	Classes	Schools			
0	0	0	0	0	0	0	0	0	0	0	0	0	0	0	0	0	0	0	0	0	0	0	0	Males	Alshaeila	Anbouan
0	0	0	0	0	0	0	0	0	0	0	0	0	0	0	0	0	0	1	0	6	26	3	1	Females		
0	0	0	0	0	0	0	0	0	0	0	0	0	0	0	0	0	0	0	1	8	34	3	1	Males	Alhalifuh Aleulya	Al Hulayfah Alualya
0	0	0	0	0	0	0	0	0	0	0	0	0	0	0	0	0	0	0	1	12	64	3	1	Females		
0	0	0	0	0	0	0	0	0	0	0	0	0	0	0	0	0	0	0	1	4	94	3	1	Males	Safit	Safitt
0	0	0	0	0	0	0	0	0	0	0	0	0	0	0	0	0	0	0	1	8	72	3	1	Females		
0	0	0	0	0	0	0	0	0	0	0	0	0	0	0	0	0	0	0	1	9	118	3	1	Males	Fiduh Athqab	Faydat Athqab
0	0	0	0	0	0	0	0	0	0	0	0	0	0	0	0	0	0	1	0	9	139	4	1	Females		
0	0	0	0	0	0	0	0	0	0	0	0	0	1	0	29	2	1	0	1	14	112	6	1	Males	Alearadiuh	Faydat Athqab
0	0	0	0	0	0	0	0	0	0	0	0	0	0	0	0	0	0	0	1	7	93	3	1	Females		
0	0	0	0	0	0	0	0	0	0	0	0	0	0	0	0	0	0	1	0	7	55	3	1	Males	Alkhafij	Al Khafij
0	0	0	0	0	0	0	0	0	0	0	0	0	0	0	0	0	0	0	1	6	51	3	1	Females		
0	0	0	0	0	0	0	0	0	0	0	0	0	0	0	0	0	0	0	1	10	130	5	1	Males	Alshuwimis	Al Shuwaimis
0	0	0	0	0	0	0	0	0	0	0	0	0	0	0	0	0	0	0	1	10	82	3	1	Females		
0	0	0	0	0	0	0	0	0	0	0	0	0	0	0	0	0	0	0	0	0	0	0	0	Males	Albarquh	Al Shuwaimis
0	0	0	0	0	0	0	0	0	0	0	0	0	0	0	0	0	0	1	0	4	41	3	1	Females		
0	0	0	0	0	0	0	0	0	0	0	0	0	0	0	0	0	0	0	1	6	44	2	1	Males	Aldaabih	Al Dabiyah
0	0	0	0	0	0	0	0	0	0	0	0	0	0	0	0	0	0	0	1	6	43	3	1	Females		

## Educational services at the populated area level

## Intermediate school 1-2

Evening Private intermediate						Private Intermediate						Evening Intermediate						General Intermediate						Gender	Populated area	Emirate or governorate or municipality
Number						Number						Number						Number								
Rented buildings	Owned buildings	Teachers	Students	Classes	Schools	Rented buildings	Owned buildings	Teachers	Students	Classes	Schools	Rented buildings	Owned buildings	Teachers	Students	Classes	Schools	Rented buildings	Owned buildings	Teachers	Students	Classes	Schools			
0	0	0	0	0	0	0	0	0	0	0	0	0	0	0	0	0	0	0	1	10	61	3	1	Males	'Abana Alsaban	Al Dabiyah
0	0	0	0	0	0	0	0	0	0	0	0	0	0	0	0	0	0	1	0	7	54	3	1	Females		
0	0	0	0	0	0	0	0	0	0	0	0	0	0	0	0	0	0	1	0	5	66	3	1	Males	Eamayir Almurir	Al Marir
0	0	0	0	0	0	0	0	0	0	0	0	0	0	0	0	0	0	0	1	6	37	3	1	Females		
0	0	0	0	0	0	0	0	0	0	0	0	0	0	0	0	0	0	0	1	9	77	3	1	Males	Rwd Bin Hadi	Rawad bin Hadi
0	0	0	0	0	0	0	0	0	0	0	0	0	0	0	0	0	0	0	1	8	71	3	1	Females		
0	0	0	0	0	0	0	0	0	0	0	0	0	0	0	0	0	0	0	1	7	46	3	1	Males	Darghat	Dharghat
0	0	0	0	0	0	0	0	0	0	0	0	0	0	0	0	0	0	0	1	6	81	3	1	Females		
0	0	0	0	0	0	0	0	0	0	0	0	0	0	0	0	0	0	0	1	9	107	6	1	Males	Daright	Dhaureigat
0	0	0	0	0	0	0	0	0	0	0	0	0	0	0	0	0	0	1	0	6	88	3	1	Females		
0	0	0	0	0	0	0	0	0	0	0	0	0	0	0	0	0	0	0	1	8	64	3	1	Males	Alhamimuh	Dhaureigat
0	0	0	0	0	0	0	0	0	0	0	0	0	0	0	0	0	0	1	0	8	28	3	1	Females		
0	0	0	0	0	0	0	0	0	0	0	0	0	0	0	0	0	0	0	1	16	222	6	1	Males	Bde Bin Khalf	Bed' bin Khalaf
0	0	0	0	0	0	0	0	0	0	0	0	0	0	0	0	0	0	0	1	10	197	5	1	Females		
0	0	0	0	0	0	0	0	0	0	0	0	0	0	0	0	0	0	0	1	13	90	3	1	Males	Ablah	Bed' bin Khalaf
0	0	0	0	0	0	0	0	0	0	0	0	0	0	0	0	0	0	1	0	7	15	2	1	Females		
0	0	0	0	0	0	0	0	0	0	0	0	0	0	0	0	0	0	0	0	0	0	0	0	Males	Almajisuh	Al-manakh
0	0	0	0	0	0	0	0	0	0	0	0	0	0	0	0	0	0	0	1	7	141	2	1	Females		

## Educational services at the populated area level

## Intermediate school 1-2

Evening Private intermediate						Private Intermediate						Evening Intermediate						General Intermediate						Gender	Populated area	Emirate or governorate or municipality
Number						Number						Number						Number								
Rented buildings	Owned buildings	Teachers	Students	Classes	Schools	Rented buildings	Owned buildings	Teachers	Students	Classes	Schools	Rented buildings	Owned buildings	Teachers	Students	Classes	Schools	Rented buildings	Owned buildings	Teachers	Students	Classes	Schools			
0	0	0	0	0	0	0	0	0	0	0	0	0	0	0	0	0	0	0	1	10	178	6	1	Males	Almajasuh	Al-manakh
0	0	0	0	0	0	0	0	0	0	0	0	0	0	0	0	0	0	0	0	0	0	0	0	Females		
0	0	0	0	0	0	0	0	0	0	0	0	0	0	0	0	0	0	0	1	9	105	3	1	Males	Alwaseuh	Al Wes'ah
0	0	0	0	0	0	0	0	0	0	0	0	0	0	0	0	0	0	1	0	6	87	3	1	Females		
0	0	0	0	0	0	0	0	0	0	0	0	0	0	0	0	0	0	1	0	3	29	3	1	Males	Almaghar	Al Maghar
0	0	0	0	0	0	0	0	0	0	0	0	0	0	0	0	0	0	1	0	8	30	3	1	Females		
0	0	0	0	0	0	0	0	0	0	0	0	0	0	0	0	0	0	0	1	7	33	3	1	Males	Alkhafj	Al Khafj
0	0	0	0	0	0	0	0	0	0	0	0	0	0	0	0	0	0	0	1	8	28	3	1	Females		
0	0	0	0	0	0	0	0	0	0	0	0	0	0	0	0	0	0	1	0	5	87	4	1	Males	Alraqab	Ar Raqb
0	0	0	0	0	0	0	0	0	0	0	0	0	0	0	0	0	0	1	0	3	69	3	1	Females		
0	0	0	0	0	0	0	0	0	0	0	0	0	0	0	0	0	0	0	1	9	42	2	1	Males	Almaerish	Al Mara'ash
0	0	0	0	0	0	0	0	0	0	0	0	0	0	0	0	0	0	1	0	7	41	3	1	Females		
0	0	0	0	0	0	0	0	0	0	0	0	0	0	0	0	0	0	0	1	12	86	3	1	Males	Alnamaruh	Jebal Al Elm
0	0	0	0	0	0	0	0	0	0	0	0	0	0	0	0	0	0	0	0	0	0	0	0	Females		
0	0	0	0	0	0	0	0	0	0	0	0	0	0	0	0	0	0	0	0	0	0	0	0	Males	Faydat Almisear	Jebal Al Elm
0	0	0	0	0	0	0	0	0	0	0	0	0	0	0	0	0	0	0	1	10	87	3	1	Females		
0	0	0	0	0	0	0	0	0	0	0	0	0	1	0	33	3	1	0	1	10	122	5	1	Males	Alsalmi	As Sulaymi
0	0	0	0	0	0	0	0	0	0	0	0	0	0	0	0	0	0	0	1	5	112	3	1	Females		

## Educational services at the populated area level

## Intermediate school 1-2

Evening Private intermediate						Private Intermediate						Evening Intermediate						General Intermediate						Gender	Populated area	Emirate or governorate or municipality
Number						Number						Number						Number								
Rented buildings	Owned buildings	Teachers	Students	Classes	Schools	Rented buildings	Owned buildings	Teachers	Students	Classes	Schools	Rented buildings	Owned buildings	Teachers	Students	Classes	Schools	Rented buildings	Owned buildings	Teachers	Students	Classes	Schools			
0	0	0	0	0	0	0	0	0	0	0	0	0	0	0	0	0	0	0	1	11	41	3	1	Males	Albeayth	Al Bayth
0	0	0	0	0	0	0	0	0	0	0	0	0	0	0	0	0	0	0	1	8	28	3	1	Females		
0	0	0	0	0	0	0	0	0	0	0	0	0	0	0	0	0	0	0	1	11	20	3	1	Males	Alnahiatih	Al Nuhaiteyah
0	0	0	0	0	0	0	0	0	0	0	0	0	0	0	0	0	0	0	1	5	26	3	1	Females		
0	0	0	0	0	0	0	0	0	0	0	0	0	0	0	0	0	0	0	1	6	144	5	1	Males	Maraghan Aljadid	Marghan
0	0	0	0	0	0	0	0	0	0	0	0	0	0	0	0	0	0	0	1	8	128	3	1	Females		
0	0	0	0	0	0	0	0	0	0	0	0	0	0	0	0	0	0	0	1	5	57	3	1	Males	Aleijaja	Al Ajajah
0	0	0	0	0	0	0	0	0	0	0	0	0	0	0	0	0	0	0	1	6	49	2	1	Females		
0	0	0	0	0	0	0	0	0	0	0	0	0	0	0	0	0	0	0	1	12	25	3	1	Males	Aleaythamuh	Al Aithmah
0	0	0	0	0	0	0	0	0	0	0	0	0	0	0	0	0	0	0	0	0	0	0	0	Females		
0	0	0	0	0	0	0	0	0	0	0	0	0	0	0	0	0	0	0	1	8	38	3	1	Males	Althamamih	Al Thimamiyah
0	0	0	0	0	0	0	0	0	0	0	0	0	0	0	0	0	0	1	0	2	44	3	1	Females		
0	0	0	0	0	0	0	0	0	0	0	0	0	0	0	0	0	0	0	1	5	113	5	1	Males	Albarkuh	Al Baraka
0	0	0	0	0	0	0	0	0	0	0	0	0	0	0	0	0	0	1	0	11	120	3	1	Females		
0	0	0	0	0	0	0	0	0	0	0	0	0	0	0	0	0	0	0	1	11	20	3	1	Males	Aldhikraa	Adh Dhakari
0	0	0	0	0	0	0	0	0	0	0	0	0	0	0	0	0	0	0	0	0	0	0	0	Females		

The sixteenth services guide 2017\_Region Hail

## Educational services at the populated area level

## Intermediate school 2-2

International Intermediate						Intermediate private Quran						Intermediate Quran memorization						Gender	Populated area	Emirate or governorate or municipality
Number						Number						Number								
Rented buildings	Owned buildings	Teachers	Students	Classes	Schools	Rented buildings	Owned buildings	Teachers	Students	Classes	Schools	Rented buildings	Owned buildings	Teachers	Students	Classes	Schools			
3	1	19	161	12	4	1	0	0	49	3	1	0	2	31	340	15	2	Males	Hayil	Hail
4	1	31	282	16	5	0	0	0	0	0	0	0	3	67	519	20	3	Females		
0	0	0	0	0	0	0	0	0	0	0	0	0	1	9	41	3	1	Males	Jabah	Jebbah
0	0	0	0	0	0	0	0	0	0	0	0	1	0	13	50	3	1	Females		
0	0	0	0	0	0	0	0	0	0	0	0	0	1	8	59	3	1	Males	Alruwduh	Al Raudah
0	0	0	0	0	0	0	0	0	0	0	0	0	1	10	35	3	1	Females		
0	0	0	0	0	0	0	0	0	0	0	0	0	1	15	98	5	1	Males	Biqaea'	Baqa
0	0	0	0	0	0	0	0	0	0	0	0	0	1	15	37	3	1	Females		
0	0	0	0	0	0	0	0	0	0	0	0	0	1	10	31	3	1	Males	Turba	Turubah
0	0	0	0	0	0	0	0	0	0	0	0	0	0	0	0	0	0	Females		
0	0	0	0	0	0	0	0	0	0	0	0	0	1	8	49	3	1	Males	Alajfir	Al Ajfar
0	0	0	0	0	0	0	0	0	0	0	0	0	0	0	0	0	0	Females		
0	0	0	0	0	0	0	0	0	0	0	0	0	1	5	40	3	1	Males	Alghizaluh	Al Ghazalah
0	0	0	0	0	0	0	0	0	0	0	0	1	0	11	100	3	1	Females		
0	0	0	0	0	0	0	0	0	0	0	0	0	1	9	40	3	1	Males	Alshannan	Ash Shinan
0	0	0	0	0	0	0	0	0	0	0	0	0	1	11	41	3	1	Females		
0	0	0	0	0	0	0	0	0	0	0	0	0	1	10	44	3	1	Males	Alshumlaa	Ash Shamli
0	0	0	0	0	0	0	0	0	0	0	0	0	0	0	0	0	0	Females		

The sixteenth services guide 2017\_Region Hail

## Educational services at the populated area level

## Intermediate school 2-2

International Intermediate						Intermediate private Quran						Intermediate Quran memorization						Gender	Populated area	Emirate or governorate or municipality
Number						Number						Number								
Rented buildings	Owned buildings	Teachers	Students	Classes	Schools	Rented buildings	Owned buildings	Teachers	Students	Classes	Schools	Rented buildings	Owned buildings	Teachers	Students	Classes	Schools			
0	0	0	0	0	0	0	0	0	0	0	0	0	0	0	0	0	0	Males	Mawqiq	Mawqaq
0	0	0	0	0	0	0	0	0	0	0	0	0	1	10	55	3	1	Females		
0	0	0	0	0	0	0	0	0	0	0	0	0	1	11	39	3	1	Males	Samira'	Simira
0	0	0	0	0	0	0	0	0	0	0	0	0	1	9	42	3	1	Females		
0	0	0	0	0	0	0	0	0	0	0	0	0	1	8	61	3	1	Males	Alhayit	Al Hait
0	0	0	0	0	0	0	0	0	0	0	0	0	1	11	116	5	1	Females		
0	0	0	0	0	0	0	0	0	0	0	0	0	1	11	74	3	1	Males	Alhalifuh Alsufmaa	Al Hulayfah As Sufla
0	0	0	0	0	0	0	0	0	0	0	0	0	1	8	66	3	1	Females		

The sixteenth services guide 2017\_Region Hail



## Educational services at the populated area level

## Secondary School 1-2

Private Secondary						Evening General Secondary						General Secondary						Gender	Populated area	Emirate or governorate or municipality
Number						Number						Number								
Rented buildings	Owned buildings	Teachers	Students	Classes	Schools	Rented buildings	Owned buildings	Teachers	Students	Classes	Schools	Rented buildings	Owned buildings	Teachers	Students	Classes	Schools			
1	3	112	986	43	4	0	4	0	235	12	4	14	3	335	2600	130	17	Males	Hayil	Hail
1	2	53	330	19	3	0	0	0	0	0	0	3	6	233	1697	58	9	Females		
0	0	0	0	0	0	0	1	0	83	3	1	0	1	18	168	8	1	Males	Jabah	Jebbah
0	0	0	0	0	0	0	0	0	0	0	0	0	1	28	150	6	1	Females		
0	0	0	0	0	0	0	0	0	0	0	0	0	1	8	152	6	1	Males	Alkhatuh	Al Khutah
0	0	0	0	0	0	0	0	0	0	0	0	0	1	18	113	5	1	Females		
0	0	0	0	0	0	0	0	0	0	0	0	0	1	12	93	6	1	Males	Quna	Qena'
0	0	0	0	0	0	0	0	0	0	0	0	0	1	23	103	6	1	Females		
0	0	0	0	0	0	0	0	0	0	0	0	0	0	0	0	0	0	Males	Qafaar	Qefar
0	0	0	0	0	0	0	0	0	0	0	0	0	1	30	345	11	1	Females		
0	0	0	0	0	0	0	1	0	51	3	1	0	0	0	0	0	0	Males	Naqruh Qafaar	Qefar
0	0	0	0	0	0	0	0	0	0	0	0	0	1	50	450	16	1	Females		
0	0	0	0	0	0	0	0	0	0	0	0	0	0	0	0	0	0	Males	Qasr Aleshawat	Al Ashrawat Palace
0	0	0	0	0	0	0	0	0	0	0	0	0	1	26	33	3	1	Females		
0	0	0	0	0	0	0	0	0	0	0	0	0	1	10	139	8	1	Males	Alruwduh	Al Raudah
0	0	0	0	0	0	0	0	0	0	0	0	0	1	14	133	7	1	Females		
0	0	0	0	0	0	0	0	0	0	0	0	0	0	0	0	0	0	Males	Alqaeid	Al Qaid
0	0	0	0	0	0	0	0	0	0	0	0	0	1	22	231	9	1	Females		

The sixteenth services guide 2017\_Region Hail

## Educational services at the populated area level

## Secondary School 1-2

Private Secondary						Evening General Secondary						General Secondary						Gender	Populated area	Emirate or governorate or municipality
Number						Number						Number								
Rented buildings	Owne d buildings	Teachers	Students	Classes	Schools	Rented buildings	Owne d buildings	Teachers	Students	Classes	Schools	Rented buildings	Owne d buildings	Teachers	Students	Classes	Schools			
0	0	0	0	0	0	0	0	0	0	0	0	1	0	13	10	3	1	Males	Alradifuh	Al Radifah
0	0	0	0	0	0	0	0	0	0	0	0	0	0	0	0	0	0	Females		
0	0	0	0	0	0	0	1	0	101	3	1	1	0	10	53	3	1	Males	Biqaea'	Baqa
0	0	0	0	0	0	0	0	0	0	0	0	0	2	32	120	8	2	Females		
0	0	0	0	0	0	0	0	0	0	0	0	0	1	12	202	6	1	Males	Turba	Turubah
0	0	0	0	0	0	0	0	0	0	0	0	0	1	19	171	6	1	Females		
0	0	0	0	0	0	0	0	0	0	0	0	0	1	7	67	3	1	Males	Alzabiruh	Al Zaba'erah
0	0	0	0	0	0	0	0	0	0	0	0	1	0	12	15	3	1	Females		
0	0	0	0	0	0	0	0	0	0	0	0	0	1	17	200	8	1	Males	Alajfir	Al Ajfar
0	0	0	0	0	0	0	0	0	0	0	0	0	1	17	179	6	1	Females		
0	0	0	0	0	0	0	0	0	0	0	0	0	1	12	153	5	1	Males	Dabieuh	Debyah
0	0	0	0	0	0	0	0	0	0	0	0	0	1	16	127	5	1	Females		
0	0	0	0	0	0	0	0	0	0	0	0	1	0	12	97	5	1	Males	Alshiyhiuh	Al Chehya
0	0	0	0	0	0	0	0	0	0	0	0	0	1	16	71	5	1	Females		
0	0	0	0	0	0	0	0	0	0	0	0	0	1	3	101	5	1	Males	Alshaelaniuh	Al Sha'lanyah
0	0	0	0	0	0	0	0	0	0	0	0	0	1	12	78	3	1	Females		
0	0	0	0	0	0	0	0	0	0	0	0	0	1	17	188	6	1	Males	Alghizaluh	Al Ghazalah
0	0	0	0	0	0	0	0	0	0	0	0	0	1	17	220	7	1	Females		

## Educational services at the populated area level

## Secondary School 1-2

Private Secondary						Evening General Secondary						General Secondary						Gender	Populated area	Emirate or governorate or municipality
Number						Number						Number								
Rented buildings	Owned buildings	Teachers	Students	Classes	Schools	Rented buildings	Owned buildings	Teachers	Students	Classes	Schools	Rented buildings	Owned buildings	Teachers	Students	Classes	Schools			
0	0	0	0	0	0	0	0	0	0	0	0	0	1	18	72	5	1	Males	Alsadaeiuh	Riaa Albekr
0	0	0	0	0	0	0	0	0	0	0	0	0	1	13	65	5	1	Females		
0	0	0	0	0	0	0	0	0	0	0	0	0	1	10	84	5	1	Males	Wasayta Alhafn	Wasita Al Hafn
0	0	0	0	0	0	0	0	0	0	0	0	0	1	15	84	5	1	Females		
0	0	0	0	0	0	0	0	0	0	0	0	0	0	0	0	0	0	Males	Almustajiduh	Al Mustajiddah
0	0	0	0	0	0	0	0	0	0	0	0	0	1	13	17	3	1	Females		
0	0	0	0	0	0	0	0	0	0	0	0	0	1	17	193	10	1	Males	Alshannan	Ash Shinan
0	0	0	0	0	0	0	0	0	0	0	0	0	1	22	160	6	1	Females		
0	0	0	0	0	0	0	0	0	0	0	0	0	1	12	43	5	1	Males	Alkahfuh	Al Kahfa
0	0	0	0	0	0	0	0	0	0	0	0	0	1	16	77	5	1	Females		
0	0	0	0	0	0	0	0	0	0	0	0	0	1	8	70	3	1	Males	Alsaairuh	As Saera
0	0	0	0	0	0	0	0	0	0	0	0	0	0	0	0	0	0	Females		
0	0	0	0	0	0	0	0	0	0	0	0	0	1	9	74	3	1	Males	Fyd	Fid
0	0	0	0	0	0	0	0	0	0	0	0	0	1	19	66	5	1	Females		
0	0	0	0	0	0	0	0	0	0	0	0	0	1	12	87	3	1	Males	Rak	Rak
0	0	0	0	0	0	0	0	0	0	0	0	0	0	0	0	0	0	Females		
0	0	0	0	0	0	0	0	0	0	0	0	0	0	0	0	0	0	Males	Sbyeh	Rak
0	0	0	0	0	0	0	0	0	0	0	0	0	1	17	98	5	1	Females		

The sixteenth services guide 2017\_Region Hail

## Educational services at the populated area level

## Secondary School 1-2

Private Secondary						Evening General Secondary						General Secondary						Gender	Populated area	Emirate or governorate or municipality
Number						Number						Number								
Rented buildings	Owned buildings	Teachers	Students	Classes	Schools	Rented buildings	Owned buildings	Teachers	Students	Classes	Schools	Rented buildings	Owned buildings	Teachers	Students	Classes	Schools			
0	0	0	0	0	0	0	0	0	0	0	0	0	1	14	109	6	1	Males	Aljahfuh	Al Jehfah
0	0	0	0	0	0	0	0	0	0	0	0	0	1	17	90	5	1	Females		
0	0	0	0	0	0	0	0	0	0	0	0	0	1	16	39	5	1	Males	Alsbean	Al Saban
0	0	0	0	0	0	0	0	0	0	0	0	0	1	14	12	3	1	Females		
0	0	0	0	0	0	0	0	0	0	0	0	0	1	9	270	9	1	Males	Alshumlaa	Ash Shamli
0	0	0	0	0	0	0	0	0	0	0	0	0	1	13	125	6	1	Females		
0	0	0	0	0	0	0	0	0	0	0	0	0	1	10	55	5	1	Males	Faydat Bin Swylm	Faydat bin Suwailim
0	0	0	0	0	0	0	0	0	0	0	0	0	1	9	33	5	1	Females		
0	0	0	0	0	0	0	1	0	79	3	1	0	1	16	268	8	1	Males	Asbatar	Amaer bin Sanaa
0	0	0	0	0	0	0	0	0	0	0	0	0	1	14	318	7	1	Females		
0	0	0	0	0	0	0	0	0	0	0	0	0	0	0	0	0	0	Males	Hafirat Bin Swylm	Al Hufayrah
0	0	0	0	0	0	0	0	0	0	0	0	0	1	12	170	6	1	Females		
0	0	0	0	0	0	0	0	0	0	0	0	0	1	20	174	6	1	Males	Mawqiq	Mawqaq
0	0	0	0	0	0	0	0	0	0	0	0	0	1	22	136	6	1	Females		
0	0	0	0	0	0	0	0	0	0	0	0	0	1	9	99	5	1	Males	Alfarhaniuh	Mawqaq
0	0	0	0	0	0	0	0	0	0	0	0	0	0	0	0	0	0	Females		
0	0	0	0	0	0	0	0	0	0	0	0	0	1	10	50	3	1	Males	Almuhafir	Al Mehfar
0	0	0	0	0	0	0	0	0	0	0	0	0	0	0	0	0	0	Females		

## Educational services at the populated area level

## Secondary School 1-2

Private Secondary						Evening General Secondary						General Secondary						Gender	Populated area	Emirate or governorate or municipality
Number						Number						Number								
Rented buildings	Owne d buildings	Teachers	Students	Classes	Schools	Rented buildings	Owne d buildings	Teachers	Students	Classes	Schools	Rented buildings	Owne d buildings	Teachers	Students	Classes	Schools			
0	0	0	0	0	0	0	0	0	0	0	0	0	1	17	127	6	1	Males	Alhafir	Al Hufayr
0	0	0	0	0	0	0	0	0	0	0	0	0	1	13	119	6	1	Females		
0	0	0	0	0	0	0	0	0	0	0	0	0	1	16	58	5	1	Males	Alshaqiq	Al Shaqiq
0	0	0	0	0	0	0	0	0	0	0	0	0	1	9	44	5	1	Females		
0	0	0	0	0	0	0	0	0	0	0	0	0	0	0	0	0	0	Males	Qarih Saeidan	Su'aydan
0	0	0	0	0	0	0	0	0	0	0	0	0	1	17	89	5	1	Females		
0	0	0	0	0	0	0	0	0	0	0	0	0	1	14	52	5	1	Males	Alkhabuh	Su'aydan
0	0	0	0	0	0	0	0	0	0	0	0	0	0	0	0	0	0	Females		
0	0	0	0	0	0	0	1	0	155	3	1	0	2	27	203	10	2	Males	Samira'	Simira
0	0	0	0	0	0	0	0	0	0	0	0	0	1	16	142	5	1	Females		
0	0	0	0	0	0	0	0	0	0	0	0	0	1	15	46	5	1	Males	Aleazim	Al Uzaym
0	0	0	0	0	0	0	0	0	0	0	0	0	1	17	26	5	1	Females		
0	0	0	0	0	0	0	0	0	0	0	0	0	0	0	0	0	0	Males	Eqilah Bin Daanaa	Uqlat bin Dani
0	0	0	0	0	0	0	0	0	0	0	0	0	1	9	25	3	1	Females		
0	0	0	0	0	0	0	0	0	0	0	0	0	1	12	121	5	1	Males	Katifuh	Katifah
0	0	0	0	0	0	0	0	0	0	0	0	0	1	15	139	5	1	Females		
0	0	0	0	0	0	0	0	0	0	0	0	0	1	15	79	7	1	Males	Almudih	Al Madeh
0	0	0	0	0	0	0	0	0	0	0	0	0	1	16	100	5	1	Females		

## Educational services at the populated area level

## Secondary School 1-2

Private Secondary						Evening General Secondary						General Secondary						Gender	Populated area	Emirate or governorate or municipality
Number						Number						Number								
Rented buildings	Owned buildings	Teachers	Students	Classes	Schools	Rented buildings	Owned buildings	Teachers	Students	Classes	Schools	Rented buildings	Owned buildings	Teachers	Students	Classes	Schools			
0	0	0	0	0	0	0	0	0	0	0	0	0	1	21	248	8	1	Males	Alhayit	Al Hait
0	0	0	0	0	0	0	0	0	0	0	0	0	1	18	240	6	1	Females		
0	0	0	0	0	0	0	0	0	0	0	0	0	2	26	255	11	2	Males	Alhalifuh Alsufmaa	Al Hulayfah As Sufla
0	0	0	0	0	0	0	0	0	0	0	0	0	1	22	253	10	1	Females		
0	0	0	0	0	0	0	0	0	0	0	0	0	1	15	115	6	1	Males	Ainbiwan	Anbouan
0	0	0	0	0	0	0	0	0	0	0	0	0	0	0	0	0	0	Females		
0	0	0	0	0	0	0	0	0	0	0	0	0	1	14	186	6	1	Males	Safit	Safitt
0	0	0	0	0	0	0	0	0	0	0	0	0	1	7	143	5	1	Females		
0	0	0	0	0	0	0	0	0	0	0	0	0	1	13	210	7	1	Males	Fiduh Athqab	Faydat Athqab
0	0	0	0	0	0	0	0	0	0	0	0	1	0	11	189	6	1	Females		
0	0	0	0	0	0	0	0	0	0	0	0	0	1	15	136	6	1	Males	Alshuwimis	Al Shuwaimis
0	0	0	0	0	0	0	0	0	0	0	0	0	1	14	132	5	1	Females		
0	0	0	0	0	0	0	0	0	0	0	0	0	1	15	110	5	1	Males	Aldaabih	Al Dabiyah
0	0	0	0	0	0	0	0	0	0	0	0	0	1	13	79	5	1	Females		
0	0	0	0	0	0	0	0	0	0	0	0	1	0	11	79	3	1	Males	Eamayir Almurir	Al Marir
0	0	0	0	0	0	0	0	0	0	0	0	0	1	13	25	3	1	Females		
0	0	0	0	0	0	0	0	0	0	0	0	0	1	14	202	6	1	Males	Rwd Bin Hadi	Rawad bin Hadi
0	0	0	0	0	0	0	0	0	0	0	0	0	1	16	68	5	1	Females		

## Educational services at the populated area level

## Secondary School 1-2

Private Secondary						Evening General Secondary						General Secondary						Gender	Populated area	Emirate or governorate or municipality
Number						Number						Number								
Rented buildings	Owne d buildings	Teachers	Students	Classes	Schools	Rented buildings	Owne d buildings	Teachers	Students	Classes	Schools	Rented buildings	Owne d buildings	Teachers	Students	Classes	Schools			
0	0	0	0	0	0	0	0	0	0	0	0	0	1	15	67	5	1	Males	Darghat	Dharghat
0	0	0	0	0	0	0	0	0	0	0	0	0	1	8	174	5	1	Females		
0	0	0	0	0	0	0	0	0	0	0	0	0	1	12	148	6	1	Males	Daright	Dhaureigat
0	0	0	0	0	0	0	0	0	0	0	0	0	0	0	0	0	0	Females		
0	0	0	0	0	0	0	0	0	0	0	0	0	0	0	0	0	0	Males	Alhamimuh	Dhaureigat
0	0	0	0	0	0	0	0	0	0	0	0	1	0	9	38	3	1	Females		
0	0	0	0	0	0	0	0	0	0	0	0	0	1	16	328	9	1	Males	Bde Bin Khalf	Bed' bin Khalaf
0	0	0	0	0	0	0	0	0	0	0	0	0	1	19	200	6	1	Females		
0	0	0	0	0	0	0	0	0	0	0	0	0	0	0	0	0	0	Males	Almajisuh	Al-manakh
0	0	0	0	0	0	0	0	0	0	0	0	0	1	4	124	5	1	Females		
0	0	0	0	0	0	0	0	0	0	0	0	0	1	13	165	6	1	Males	Almajasuh	Al-manakh
0	0	0	0	0	0	0	0	0	0	0	0	0	0	0	0	0	0	Females		
0	0	0	0	0	0	0	0	0	0	0	0	0	0	0	0	0	0	Males	Alwaseuh	Al Wes'ah
0	0	0	0	0	0	0	0	0	0	0	0	1	0	9	46	3	1	Females		
0	0	0	0	0	0	0	0	0	0	0	0	1	0	9	122	5	1	Males	Alraqab	Ar Raqb
0	0	0	0	0	0	0	0	0	0	0	0	1	0	10	46	3	1	Females		
0	0	0	0	0	0	0	0	0	0	0	0	0	1	14	114	3	1	Males	Alnamaruh	Jebal Al Elm
0	0	0	0	0	0	0	0	0	0	0	0	0	0	0	0	0	0	Females		

## Educational services at the populated area level

## Secondary School 1-2

Private Secondary						Evening General Secondary						General Secondary						Gender	Populated area	Emirate or governorate or municipality
Number						Number						Number								
Rented buildings	Owne d buildings	Teachers	Students	Classes	Schools	Rented buildings	Owne d buildings	Teachers	Students	Classes	Schools	Rented buildings	Owne d buildings	Teachers	Students	Classes	Schools			
0	0	0	0	0	0	0	0	0	0	0	0	0	0	0	0	0	0	Males	Faydat Almisear	Jebal Al Elm
0	0	0	0	0	0	0	0	0	0	0	0	0	1	10	79	3	1	Females		
0	0	0	0	0	0	0	1	0	133	6	1	0	1	15	88	3	1	Males	Alsalimi	As Sulaymi
0	0	0	0	0	0	0	0	0	0	0	0	0	1	16	84	5	1	Females		
0	0	0	0	0	0	0	0	0	0	0	0	0	1	11	65	3	1	Males	Albeayth	Al Bayth
0	0	0	0	0	0	0	0	0	0	0	0	0	1	11	31	3	1	Females		
0	0	0	0	0	0	0	0	0	0	0	0	0	0	0	0	0	0	Males	Alnahiatih	Al Nuhaiteyah
0	0	0	0	0	0	0	0	0	0	0	0	0	1	16	27	3	1	Females		
0	0	0	0	0	0	0	0	0	0	0	0	0	1	7	185	6	1	Males	Maraghan Aljadid	Marghan
0	0	0	0	0	0	0	0	0	0	0	0	0	1	11	131	3	1	Females		
0	0	0	0	0	0	0	0	0	0	0	0	0	1	16	77	3	1	Males	Aleijaja	Al Ajajah
0	0	0	0	0	0	0	0	0	0	0	0	0	1	9	61	3	1	Females		
0	0	0	0	0	0	0	0	0	0	0	0	0	1	15	35	5	1	Males	Althamamih	Al Thimamiyah
0	0	0	0	0	0	0	0	0	0	0	0	1	0	8	39	5	1	Females		
0	0	0	0	0	0	0	0	0	0	0	0	0	1	11	142	5	1	Males	Albarkuh	Al Baraka
0	0	0	0	0	0	0	0	0	0	0	0	1	0	9	101	3	1	Females		

The sixteenth services guide 2017\_Region Hail



Table (40 - 1 )

## Educational services at the populated area level

## Secondary School 2-3

Secondary private Quran memorization						Secondary Quran memorization						Evening Private secondary						Gender	Populated area	Emirate or governorate or municipality
Number						Number						Number								
Rented buildings	Owned buildings	Teachers	Students	Classes	Schools	Rented buildings	Owned buildings	Teachers	Students	Classes	Schools	Rented buildings	Owned buildings	Teachers	Students	Classes	Schools			
0	0	0	0	0	0	0	1	6	90	4	1	0	2	0	110	6	2	Males	Hayil	Hail
0	0	0	0	0	0	0	2	40	396	12	2	0	0	0	0	0	0	Females		
0	0	0	0	0	0	0	0	0	0	0	0	0	0	0	0	0	0	Males	Jabah	Jebbah
0	0	0	0	0	0	1	0	10	34	3	1	0	0	0	0	0	0	Females		
0	0	0	0	0	0	0	0	0	0	0	0	0	0	0	0	0	0	Males	Biqaea'	Baqa
0	0	0	0	0	0	0	1	10	44	3	1	0	0	0	0	0	0	Females		
0	0	0	0	0	0	0	0	0	0	0	0	0	0	0	0	0	0	Males	Alshannan	Ash Shinan
0	0	0	0	0	0	0	1	14	25	3	1	0	0	0	0	0	0	Females		
0	0	0	0	0	0	0	1	8	31	3	1	0	0	0	0	0	0	Males	Alshumlaa	Ash Shamli
0	0	0	0	0	0	0	0	0	0	0	0	0	0	0	0	0	0	Females		
0	0	0	0	0	0	0	0	0	0	0	0	0	0	0	0	0	0	Males	Mawqiq	Mawqaq
0	0	0	0	0	0	0	1	10	46	3	1	0	0	0	0	0	0	Females		
0	0	0	0	0	0	0	1	4	46	3	1	0	0	0	0	0	0	Males	Alhayit	Al Hait
0	0	0	0	0	0	0	1	11	80	3	1	0	0	0	0	0	0	Females		

The sixteenth services guide 2017\_Region Hail

Table (41 - 1 )

## Educational services at the populated area level

## Secondary School 3-3

International Secondary						Private Secondary (Courses)						General Secondary(Courses)						Gender	Populated area	Emirate or governorate or municipality
Number						Number						Number								
Rented buildings	Owned buildings	Teachers	Students	Classes	Schools	Rented buildings	Owned buildings	Teachers	Students	Classes	Schools	Rented buildings	Owned buildings	Teachers	Students	Classes	Schools			
3	0	4	43	7	3	0	0	0	0	0	0	0	15	408	5092	0	15	Males	Hayil	Hail
3	1	8	83	9	4	0	0	0	0	0	0	0	18	696	5925	0	18	Females		
0	0	0	0	0	0	0	0	0	0	0	0	0	1	18	221	0	1	Males	Munifat Alqaeid	Hail
0	0	0	0	0	0	0	0	0	0	0	0	0	0	0	0	0	0	Females		
0	0	0	0	0	0	0	0	0	0	0	0	0	1	16	184	0	1	Males	Qafaar	Qefar
0	0	0	0	0	0	0	0	0	0	0	0	0	0	0	0	0	0	Females		
0	0	0	0	0	0	0	0	0	0	0	0	0	1	1	1	0	1	Males	Naqruh Qafaar	Qefar
0	0	0	0	0	0	0	0	0	0	0	0	0	0	0	0	0	0	Females		
0	0	0	0	0	0	0	0	0	0	0	0	0	1	21	103	0	1	Males	Alnaysih	An Nisiyah
0	0	0	0	0	0	0	0	0	0	0	0	0	0	0	0	0	0	Females		
0	0	0	0	0	0	0	0	0	0	0	0	0	1	28	268	0	1	Males	Biqaea'	Baqqa
0	0	0	0	0	0	0	0	0	0	0	0	0	1	17	168	0	1	Females		

The sixteenth services guide 2017\_Region Hail

## Educational services at the populated area level

## Literacy and adult education 1-2

Intermediate adults education				Literacy				Gender	Populated area	Emirate or governorate or municipality
Number				Number						
Teachers	Students	Classes	Schools	Teachers	Students	Classes	Schools			
0	0	0	0	0	72	8	3	Males	Hayil	Hail
0	59	3	1	0	116	18	6	Females		
0	0	0	0	0	10	3	1	Males	Jabah	Jebbah
0	0	0	0	0	0	0	0	Females		
0	0	0	0	0	20	3	1	Males	Alhafr	Jebbah
0	0	0	0	0	0	0	0	Females		
0	0	0	0	0	0	0	0	Males	Alruwd	Jebbah
0	0	0	0	0	27	2	1	Females		
0	0	0	0	0	21	6	2	Males	Alkhatuh	Al Khutah
0	0	0	0	0	9	3	1	Females		
0	0	0	0	0	8	2	1	Males	Aljafr	Al Khutah
0	0	0	0	0	0	0	0	Females		
0	0	0	0	0	0	0	0	Males	Naqruh Qafaar	Qefar
0	0	0	0	0	19	3	1	Females		
0	0	0	0	0	0	0	0	Males	Alruwduh	Al Raudah
0	0	0	0	0	13	3	1	Females		
0	0	0	0	0	0	0	0	Males	Alqaeid	Al Qaid
0	0	0	0	0	2	2	1	Females		

The sixteenth services guide 2017\_Region Hail

## Educational services at the populated area level

## Literacy and adult education 1-2

Intermediate adults education				Literacy				Gender	Populated area	Emirate or governorate or municipality
Number				Number						
Teachers	Students	Classes	Schools	Teachers	Students	Classes	Schools			
0	0	0	0	0	8	3	1	Males	Alkhariza	Al Tim
0	0	0	0	0	0	0	0	Females		
0	0	0	0	0	13	2	1	Males	Biqaea'	Baqa
0	0	0	0	0	0	0	0	Females		
0	0	0	0	0	15	3	1	Males	Turba	Turubah
0	0	0	0	0	0	0	0	Females		
0	0	0	0	0	5	3	1	Males	Alzabiruh	Al Zaba'erah
0	0	0	0	0	20	3	1	Females		
0	0	0	0	0	5	3	1	Males	Alhiania	Al Hyanyah
0	0	0	0	0	0	0	0	Females		
0	0	0	0	0	7	2	1	Males	Jablah	Jebalah
0	0	0	0	0	0	0	0	Females		
0	0	0	0	0	22	4	2	Males	Alghizaluh	Al Ghazalah
0	0	0	0	0	0	0	0	Females		
0	0	0	0	0	6	2	1	Males	Aleushaziuh	Wasita Al Hafn
0	0	0	0	0	0	0	0	Females		
0	0	0	0	0	0	0	0	Males	Alkahfuh	Al Kahfa
0	0	0	0	0	4	2	1	Females		

## Educational services at the populated area level

## Literacy and adult education 1-2

Intermediate adults education				Literacy				Gender	Populated area	Emirate or governorate or municipality
Number				Number						
Teachers	Students	Classes	Schools	Teachers	Students	Classes	Schools			
0	0	0	0	0	8	2	1	Males	Almadabie	Taba
0	0	0	0	0	0	0	0	Females		
0	0	0	0	0	0	0	0	Males	Alshumlaa	Ash Shamli
0	0	0	0	0	21	3	1	Females		
0	0	0	0	0	11	3	1	Males	Faydat Bin Swylm	Faydat bin Suwailim
0	0	0	0	0	0	0	0	Females		
0	0	0	0	0	13	3	1	Males	Eamayir Bin Sanea'	Amaer bin Sanaa
0	0	0	0	0	0	0	0	Females		
0	0	0	0	0	0	0	0	Males	Asbatar	Amaer bin Sanaa
0	0	0	0	0	13	3	1	Females		
0	0	0	0	0	5	3	1	Males	Muhir Dhurih	Ber Alrfaadi
0	0	0	0	0	0	0	0	Females		
0	0	0	0	0	0	0	0	Males	Hafirat Bin Swylm	Al Hufayrah
0	0	0	0	0	17	3	1	Females		
0	0	0	0	0	7	2	1	Males	Qasiriat	Mawqaq
0	0	0	0	0	0	0	0	Females		
0	0	0	0	0	9	2	1	Males	Alhataa	Mawqaq
0	0	0	0	0	0	0	0	Females		

## Educational services at the populated area level

## Literacy and adult education 1-2

Intermediate adults education				Literacy				Gender	Populated area	Emirate or governorate or municipality
Number				Number						
Teachers	Students	Classes	Schools	Teachers	Students	Classes	Schools			
0	0	0	0	0	6	2	1	Males	Alfarhaniuh	Mawqaq
0	0	0	0	0	0	0	0	Females		
0	0	0	0	0	12	2	1	Males	Shafa Albayn	Al Mehfar
0	0	0	0	0	0	0	0	Females		
0	0	0	0	0	7	2	1	Males	Almuhafir	Al Mehfar
0	0	0	0	0	0	0	0	Females		
0	0	0	0	0	14	3	1	Males	Kumab Aldlwe	Al Hufayr
0	0	0	0	0	0	0	0	Females		
0	0	0	0	0	6	1	1	Males	Alshaqiq	Al Shaqiq
0	0	0	0	0	0	0	0	Females		
0	0	0	0	0	4	2	1	Males	Dulayhan	Dalyhan
0	0	0	0	0	0	0	0	Females		
0	0	0	0	0	9	2	1	Males	Alsanina	Al Senina
0	0	0	0	0	0	0	0	Females		
0	0	0	0	0	0	0	0	Males	Almudih	Al Madeh
0	0	0	0	0	18	2	1	Females		
0	0	0	0	0	5	2	1	Males	Alsafara'	As Safraa
0	0	0	0	0	0	0	0	Females		

## Educational services at the populated area level

## Literacy and adult education 1-2

Intermediate adults education				Literacy				Gender	Populated area	Emirate or governorate or municipality
Number				Number						
Teachers	Students	Classes	Schools	Teachers	Students	Classes	Schools			
0	0	0	0	0	9	1	1	Males	Samira'	Simira
0	0	0	0	0	0	0	0	Females		
0	0	0	0	0	14	3	1	Males	Eaqilah Bin Daanaa	Uqlat bin Dani
0	0	0	0	0	6	3	1	Females		
0	0	0	0	0	6	2	1	Males	'Abu Sahilat	Al Hait
0	0	0	0	0	0	0	0	Females		
0	0	0	0	0	14	2	1	Males	Alhalifuh Alsufllaa	Al Hulayfah As Suflla
0	0	0	0	0	14	3	1	Females		
0	0	0	0	0	7	2	1	Males	Alshaeila	Anbouan
0	0	0	0	0	0	0	0	Females		
0	0	0	0	0	5	2	1	Males	Aldawadumaa	Al Hulayfah Alualya
0	0	0	0	0	0	0	0	Females		
0	0	0	0	0	9	2	1	Males	Murahab	Faydat Athqab
0	0	0	0	0	0	0	0	Females		
0	0	0	0	0	0	0	0	Males	Alshuwimis	Al Shuwaimis
0	0	0	0	0	6	3	1	Females		
0	0	0	0	0	24	3	1	Males	'Abana Alsaban	Al Dabiyah
0	0	0	0	0	0	0	0	Females		

## Educational services at the populated area level

## Literacy and adult education 1-2

Intermediate adults education				Literacy				Gender	Populated area	Emirate or governorate or municipality
Number				Number						
Teachers	Students	Classes	Schools	Teachers	Students	Classes	Schools			
0	0	0	0	0	22	4	2	Males	Eamayir Almurir	Al Marir
0	0	0	0	0	0	0	0	Females		
0	0	0	0	0	11	2	1	Males	Daright	Dhaureigat
0	0	0	0	0	5	3	1	Females		
0	0	0	0	0	7	1	1	Males	Alhamimuh	Dhaureigat
0	0	0	0	0	0	0	0	Females		
0	0	0	0	0	0	0	0	Males	Umm Shaeari	Bed' bin Khalaf
0	0	0	0	0	11	2	1	Females		
0	0	0	0	0	6	2	1	Males	Alhawyt	Bed' bin Khalaf
0	0	0	0	0	0	0	0	Females		
0	0	0	0	0	15	3	1	Males	Almunakh	Al-manakh
0	0	0	0	0	0	0	0	Females		
0	0	0	0	0	6	2	1	Males	Almajisuh	Al-manakh
0	0	0	0	0	0	0	0	Females		
0	0	0	0	0	7	3	1	Males	Alwaseuh	Al Wes'ah
0	0	0	0	0	0	0	0	Females		
0	0	0	0	0	6	2	1	Males	Faydat Almisear	Jebal Al Elm
0	0	0	0	0	0	0	0	Females		



## Educational services at the populated area level

## Literacy and adult education 1-2

Intermediate adults education				Literacy				Gender	Populated area	Emirate or governorate or municipality
Number				Number						
Teachers	Students	Classes	Schools	Teachers	Students	Classes	Schools			
0	0	0	0	0	9	3	1	Males	Mazealuh	As Sulaymi
0	0	0	0	0	0	0	0	Females		
0	0	0	0	0	15	3	1	Males	Bdayie Qani	As Sulaymi
0	0	0	0	0	0	0	0	Females		
0	0	0	0	0	6	2	1	Males	Albeayth	Al Bayth
0	0	0	0	0	0	0	0	Females		
0	0	0	0	0	8	2	1	Males	Maraghan Aljadid	Marghan
0	0	0	0	0	0	0	0	Females		
0	0	0	0	0	9	2	1	Males	Alhamad	Marghan
0	0	0	0	0	0	0	0	Females		

The sixteenth services guide 2017\_Region Hail

Table (43 - 1 )

## Educational services at the populated area level

## Literacy and adult education 2-2

Secondary private adults education				Secondary adults education				Private intermediate adults education				Gender	Populated area	Emirate or governorate or municipality
Number				Number				Number						
Teachers	Students	Classes	Schools	Teachers	Students	Classes	Schools	Teachers	Students	Classes	Schools			
0	0	0	0	0	0	0	0	0	0	0	0	Males	Hayil	Hail
0	31	3	1	0	0	0	0	0	0	0	0	Females		

The sixteenth services guide 2017\_Region Hail

Table (44 - 1 )

## Educational services at the populated area level

## Institutes

Scientific Institute- Secondary						Scientific Institute- Intermediate						Industrial and vocational institutes						Gender	Populated area	Emirate or governorate or municipality
Number						Number						Number								
Rented buildings	Owned buildings	Teachers	Students	Classes	Institutes	Rented buildings	Owned buildings	Teachers	Students	Classes	Institutes	Rented buildings	Owned buildings	Teachers	Students	Classes	Institutes			
0	1	27	80	5	1	0	1	3	57	3	1	0	1	60	399	16	1	Males	Hayil	Hail
0	0	0	0	0	0	0	0	0	0	0	0	0	0	0	0	0	0	Females		
0	0	0	0	0	0	0	0	0	0	0	0	0	1	25	10	8	1	Males	Biqaea'	Baqa
0	0	0	0	0	0	0	0	0	0	0	0	0	0	0	0	0	0	Females		

The sixteenth services guide 2017\_Region Hail

## Educational services at the populated area level

## Special education - primary school 1 - 2

Intellectual disability- Primary						Amal-Primary						Noor-Primary						Gender	Populated area	Emirate or governorate or municipality
Number																				
Rented buildings	Owned buildings	Teachers	Students	Classes	Schools	Rented buildings	Owned buildings	Teachers	Students	Classes	Schools	Rented buildings	Owned buildings	Teachers	Students	Classes	Schools			
0	4	48	77	26	4	0	2	17	18	9	2	0	1	4	6	5	1	Males	Hayil	Hail
0	2	25	49	9	2	0	1	20	19	7	1	0	1	3	8	5	1	Females		
0	1	8	6	3	1	0	1	3	2	2	1	0	0	0	0	0	0	Males	Jabah	Jebbah
0	0	0	0	0	0	0	0	0	0	0	0	0	0	0	0	0	0	Females		
0	1	4	3	3	1	0	1	2	2	4	1	0	0	0	0	0	0	Males	Alkhatuh	Al Khutah
0	0	0	0	0	0	0	0	0	0	0	0	0	0	0	0	0	0	Females		
0	1	5	5	5	1	0	0	0	0	0	0	0	0	0	0	0	0	Males	Quna	Qena'
0	0	0	0	0	0	0	0	0	0	0	0	0	0	0	0	0	0	Females		
0	1	1	1	2	1	0	0	0	0	0	0	0	0	0	0	0	0	Males	Alruwduh	Al Raudah
0	0	0	0	0	0	0	0	0	0	0	0	0	0	0	0	0	0	Females		
0	1	4	6	3	1	0	1	4	5	3	1	0	0	0	0	0	0	Males	Biqaea'	Baqa
0	1	3	7	3	1	0	0	0	0	0	0	0	0	0	0	0	0	Females		
0	1	2	1	4	1	0	0	0	0	0	0	0	0	0	0	0	0	Males	Turba	Turubah
0	0	0	0	0	0	0	0	0	0	0	0	0	0	0	0	0	0	Females		
0	1	4	6	6	1	0	0	0	0	0	0	0	0	0	0	0	0	Males	Alajfir	Al Ajfar
0	0	0	0	0	0	0	0	0	0	0	0	0	0	0	0	0	0	Females		
0	1	3	4	3	1	0	1	1	3	2	1	0	0	0	0	0	0	Males	Alshiyhiuh	Al Chehya
0	0	0	0	0	0	0	0	0	0	0	0	0	0	0	0	0	0	Females		

## Educational services at the populated area level

## Special education - primary school 1 - 2

Intellectual disability- Primary						Amal-Primary						Noor-Primary						Gender	Populated area	Emirate or governorate or municipality	
Number																					
Rented buildings	Owned buildings	Teachers	Students	Classes	Schools	Rented buildings	Owned buildings	Teachers	Students	Classes	Schools	Rented buildings	Owned buildings	Teachers	Students	Classes	Schools				
0	1	5	4	4	1	0	0	0	0	0	0	0	0	0	0	0	0	0	Males	Alghizaluh	Al Ghazalah
0	1	0	5	1	1	0	0	0	0	0	0	0	0	0	0	0	0	0	Females		
0	1	3	1	3	1	0	0	0	0	0	0	0	0	0	0	0	0	0	Males	Alshannan	Ash Shinan
0	0	0	0	0	0	0	0	0	0	0	0	0	0	0	0	0	0	0	Females		
0	1	5	9	4	1	0	0	0	0	0	0	0	0	0	0	0	0	0	Males	Alshumlaa	Ash Shamli
0	0	0	0	0	0	0	0	0	0	0	0	0	0	0	0	0	0	0	Females		
0	1	6	1	2	1	0	1	3	1	2	1	0	0	0	0	0	0	0	Males	Mawqiq	Mawqaq
0	1	3	9	3	1	0	0	0	0	0	0	0	0	0	0	0	0	0	Females		
0	0	0	0	0	0	0	1	2	1	3	1	0	1	1	1	3	1	0	Males	Samira'	Simira
0	0	0	0	0	0	0	0	0	0	0	0	0	0	0	0	0	0	0	Females		
0	1	2	2	3	1	0	0	0	0	0	0	0	0	0	0	0	0	0	Males	Eqilah Bin Daanaa	Uqlat bin Dani
0	0	0	0	0	0	0	0	0	0	0	0	0	0	0	0	0	0	0	Females		
0	1	4	5	4	1	0	1	2	5	2	1	0	0	0	0	0	0	0	Males	Alhayit	Al Hait
0	0	0	0	0	0	0	0	0	0	0	0	0	0	0	0	0	0	0	Females		
0	1	3	7	5	1	0	0	0	0	0	0	0	0	0	0	0	0	0	Males	Daright	Dhaureigat
0	0	0	0	0	0	0	0	0	0	0	0	0	0	0	0	0	0	0	Females		
0	1	1	2	1	1	0	0	0	0	0	0	0	0	0	0	0	0	0	Males	Almajasuh	Al-manakh
0	0	0	0	0	0	0	0	0	0	0	0	0	0	0	0	0	0	0	Females		

Table (45 - 3 )

## Educational services at the populated area level

## Special education - primary school 1 - 2

Intellectual disability- Primary						Amal-Primary						Noor-Primary						Gender	Populated area	Emirate or governorate or municipality
Number																				
Rented buildings	Owned buildings	Teachers	Students	Classes	Schools	Rented buildings	Owned buildings	Teachers	Students	Classes	Schools	Rented buildings	Owned buildings	Teachers	Students	Classes	Schools			
1	0	4	2	3	1	1	0	2	1	2	1	1	0	3	2	3	1	Males	Faydat Almisear	Jebal Al Elm
0	0	0	0	0	0	0	0	0	0	0	0	0	0	0	0	0	0	Females		
0	1	2	3	2	1	0	0	0	0	0	0	0	0	0	0	0	0	Males	Alhamad	Marghan
0	0	0	0	0	0	0	0	0	0	0	0	0	0	0	0	0	0	Females		

The sixteenth services guide 2017\_Region Hail

## Educational services at the populated area level

## Special education - primary school 2 - 2

Multiple disabilities- Primary						Autism-Primary						Hearing impaired-Primary						Gender	Populated area	Emirate or governorate or municipality
Number																				
Rented buildings	Owned buildings	Teachers	Students	Classes	Schools	Rented buildings	Owned buildings	Teachers	Students	Classes	Schools	Rented buildings	Owned buildings	Teachers	Students	Classes	Schools			
0	2	6	12	9	2	0	1	7	20	6	1	0	1	12	10	7	1	Males	Hayil	Hail
0	0	0	0	0	0	0	0	0	0	0	0	0	0	0	0	0	0	Females		
0	0	0	0	0	0	0	1	8	15	3	1	0	0	0	0	0	0	Males	Quna	Qena'
0	0	0	0	0	0	0	0	0	0	0	0	0	0	0	0	0	0	Females		
0	0	0	0	0	0	0	0	0	0	0	0	0	0	0	0	0	0	Males	Biqaea'	Baqa
0	0	0	0	0	0	0	0	0	0	0	0	0	1	1	3	2	1	Females		
0	0	0	0	0	0	0	0	0	0	0	0	0	1	1	1	2	1	Males	Wasayta Alhafn	Wasita Al Hafn
0	0	0	0	0	0	0	0	0	0	0	0	0	0	0	0	0	0	Females		
0	0	0	0	0	0	0	1	2	3	1	1	0	0	0	0	0	0	Males	Tabah	Taba
0	0	0	0	0	0	0	0	0	0	0	0	0	0	0	0	0	0	Females		
0	0	0	0	0	0	0	0	0	0	0	0	0	1	2	2	1	1	Males	Daright	Dhaureigat
0	0	0	0	0	0	0	0	0	0	0	0	0	0	0	0	0	0	Females		

The sixteenth services guide 2017\_Region Hail

## Educational services at the populated area level

## Special education - Intermediate school 1-2

Intellectual disability- Intermediate						Amal-Intermediate						Noor-Intermediate						Gender	Populated area	Emirate or governorate or municipality
Number																				
Rented buildings	Owned buildings	Teachers	Students	Classes	Schools	Rented buildings	Owned buildings	Teachers	Students	Classes	Schools	Rented buildings	Owned buildings	Teachers	Students	Classes	Schools			
0	2	22	51	8	2	0	1	9	8	3	1	0	1	2	1	2	1	Males	Hayil	Hail
0	1	9	24	3	1	0	1	11	13	3	1	0	1	3	3	3	1	Females		
0	1	2	4	2	1	0	0	0	0	0	0	0	0	0	0	0	0	Males	Jabah	Jebbah
0	0	0	0	0	0	0	0	0	0	0	0	0	0	0	0	0	0	Females		
0	0	0	0	0	0	0	1	0	2	2	1	0	0	0	0	0	0	Males	Alkhatuh	Al Khutah
0	0	0	0	0	0	0	0	0	0	0	0	0	0	0	0	0	0	Females		
0	1	2	2	3	1	0	0	0	0	0	0	0	0	0	0	0	0	Males	Quna	Qena'
0	0	0	0	0	0	0	0	0	0	0	0	0	0	0	0	0	0	Females		
0	1	0	1	1	1	0	0	0	0	0	0	0	1	3	1	2	1	Males	Biqaea'	Baqa
0	0	0	0	0	0	0	0	0	0	0	0	0	0	0	0	0	0	Females		
0	1	1	2	1	1	0	0	0	0	0	0	0	0	0	0	0	0	Males	Alajfir	Al Ajfar
0	0	0	0	0	0	0	0	0	0	0	0	0	0	0	0	0	0	Females		
0	0	0	0	0	0	0	1	0	1	1	1	0	0	0	0	0	0	Males	Alshiyhiuh	Al Chehya
0	0	0	0	0	0	0	0	0	0	0	0	0	0	0	0	0	0	Females		
1	0	2	5	1	1	0	0	0	0	0	0	0	0	0	0	0	0	Males	Alghizaluh	Al Ghazalah
0	0	0	0	0	0	0	0	0	0	0	0	0	0	0	0	0	0	Females		
1	0	3	1	2	1	0	0	0	0	0	0	0	0	0	0	0	0	Males	Alshannan	Ash Shinan
0	0	0	0	0	0	0	0	0	0	0	0	0	0	0	0	0	0	Females		

The sixteenth services guide 2017\_Region Hail



Table (47 - 2 )

## Educational services at the populated area level

## Special education - Intermediate school 1-2

Intellectual disability- Intermediate						Amal-Intermediate						Noor-Intermediate						Gender	Populated area	Emirate or governorate or municipality	
Number																					
Rented buildings	Owned buildings	Teachers	Students	Classes	Schools	Rented buildings	Owned buildings	Teachers	Students	Classes	Schools	Rented buildings	Owned buildings	Teachers	Students	Classes	Schools				
0	1	3	1	2	1	0	0	0	0	0	0	0	0	0	0	0	0	0	Males	Mawqiq	Mawqaq
0	0	0	0	0	0	0	0	0	0	0	0	0	0	0	0	0	0	0	Females		
0	1	7	1	2	1	0	1	0	2	4	1	0	1	1	1	2	1	Males	Samira'	Simira	
0	0	0	0	0	0	0	0	0	0	0	0	0	0	0	0	0	0	0			Females
0	0	0	0	0	0	0	0	0	0	0	0	1	0	0	1	1	1	Males	Aleazim	Al Uzaym	
0	0	0	0	0	0	0	0	0	0	0	0	0	0	0	0	0	0	0			Females
0	1	4	3	3	1	0	0	0	0	0	0	0	0	0	0	0	0	Males	Alhayit	Al Hait	
0	0	0	0	0	0	0	0	0	0	0	0	0	0	0	0	0	0	0			Females
0	1	0	3	2	1	0	0	0	0	0	0	0	0	0	0	0	0	Males	Almajasuh	Al-manakh	
0	0	0	0	0	0	0	0	0	0	0	0	0	0	0	0	0	0	0			Females
0	1	4	3	2	1	0	0	0	0	0	0	0	0	0	0	0	0	Males	Alhamad	Marghan	
0	0	0	0	0	0	0	0	0	0	0	0	0	0	0	0	0	0	0			Females

The sixteenth services guide 2017\_Region Hail

Table (48 - 1 )

## Educational services at the populated area level

## Special education - Intermediate school 2-2

Multiple disabilities- Intermediate						Autism-Intermediate						Hearing impaired-Intermediate						Gender	Populated area	Emirate or governorate or municipality
Number																				
Rented buildings	Owned buildings	Teachers	Students	Classes	Schools	Rented buildings	Owned buildings	Teachers	Students	Classes	Schools	Rented buildings	Owned buildings	Teachers	Students	Classes	Schools			
0	0	0	0	0	0	0	0	0	0	0	0	0	1	0	3	3	1	Males	Hayil	Hail
0	0	0	0	0	0	0	0	0	0	0	0	0	0	0	0	0	0	Females		

The sixteenth services guide 2017\_Region Hail

Table (49 - 1 )

## Educational services at the populated area level

## Special education - Secondary school 1-2

Intellectual disability- Secondary						Amal-Secondary						Noor-Secondary						Gender	Populated area	Emirate or governorate or municipality
Number																				
Rented buildings	Owred buildings	Teachers	Students	Classes	Schools	Rented buildings	Owred buildings	Teachers	Students	Classes	Schools	Rented buildings	Owred buildings	Teachers	Students	Classes	Schools			
0	2	28	16	6	2	0	2	3	18	7	2	0	2	2	3	4	2	Males	Hayil	Hail
0	1	6	27	3	1	0	1	17	11	3	1	0	0	0	0	0	0	Females		
0	1	3	3	2	1	0	0	0	0	0	0	0	0	0	0	0	0	Males	Alruwduh	Al Raudah
0	0	0	0	0	0	0	0	0	0	0	0	0	0	0	0	0	0	Females		
0	1	5	4	3	1	0	0	0	0	0	0	0	0	0	0	0	0	Males	Biqaea'	Baqa
0	0	0	0	0	0	0	0	0	0	0	0	0	0	0	0	0	0	Females		
0	0	0	0	0	0	1	0	1	1	1	1	0	0	0	0	0	0	Males	Alshiyhiuh	Al Chehya
0	0	0	0	0	0	0	0	0	0	0	0	0	0	0	0	0	0	Females		
0	1	7	8	3	1	0	1	0	2	3	1	0	0	0	0	0	0	Males	Alghizaluh	Al Ghazalah
0	0	0	0	0	0	0	0	0	0	0	0	0	0	0	0	0	0	Females		
0	1	5	4	3	1	0	0	0	0	0	0	0	0	0	0	0	0	Males	Alshannan	Ash Shinan
0	0	0	0	0	0	0	0	0	0	0	0	0	0	0	0	0	0	Females		
0	1	3	3	2	1	0	0	0	0	0	0	0	0	0	0	0	0	Males	Samira'	Simira
0	0	0	0	0	0	0	0	0	0	0	0	0	0	0	0	0	0	Females		
0	0	0	0	0	0	0	0	0	0	0	0	0	1	0	1	2	1	Males	Aleazim	Al Uzaym
0	0	0	0	0	0	0	0	0	0	0	0	0	0	0	0	0	0	Females		
0	1	4	1	3	1	0	0	0	0	0	0	0	0	0	0	0	0	Males	Alhayit	Al Hait
0	0	0	0	0	0	0	0	0	0	0	0	0	0	0	0	0	0	Females		

The sixteenth services guide 2017\_Region Hail

## Educational services at the populated area level

## Special education - Secondary school 2-2

Multiple disabilities- Secondary						Autism-Secondary						Hearing impaired-Secondary						Gender	Populated area	Emirate or governorate or municipality
Number																				
Rented buildings	Owned buildings	Teachers	Students	Classes	Schools	Rented buildings	Owned buildings	Teachers	Students	Classes	Schools	Rented buildings	Owned buildings	Teachers	Students	Classes	Schools			
0	0	0	0	0	0	0	0	0	0	0	0	0	1	2	11	3	1	Males	Hayil	Hail
0	0	0	0	0	0	0	0	0	0	0	0	0	0	0	0	0	0	Females		
0	0	0	0	0	0	0	0	0	0	0	0	0	1	1	1	2	1	Males	Alshannan	Ash Shinan
0	0	0	0	0	0	0	0	0	0	0	0	0	0	0	0	0	0	Females		

The sixteenth services guide 2017\_Region Hail

## Health services at the populated area level

## Public hospitals, Primary care centers, Ambulance centers and Red crescent

Ambulance and Red Crescent Centres			Primary care centres					Public hospitals						Populated area	Emirate or governorate or municipality
Number			Number					Number							
Ambulances	Paramedics	Ambulance centres	Female nurses	Male nurses	Female doctors	Male doctors	Centres	Female nurses	Male nurses	Female doctors	Male doctors	Beds	Hospitals		
4	22	2	167	76	81	59	22	1293	274	130	336	745	6	Hayil	Hail
0	0	0	8	1	2	3	1	0	0	0	0	0	0	Munifat Alqaeid	Hail
2	10	1	9	5	2	5	1	0	0	0	0	0	0	Jabah	Jebbah
2	10	1	0	0	0	0	0	0	0	0	0	0	0	Alealim	Jebbah
0	0	0	7	2	1	1	1	0	0	0	0	0	0	Alkhatuh	Al Khutah
0	0	0	6	2	1	3	1	0	0	0	0	0	0	Quna	Qena'
0	0	0	5	2	0	1	1	0	0	0	0	0	0	Umm Alqulban	Umm Alklban
0	0	0	9	4	3	2	1	0	0	0	0	0	0	Qafaar	Qefar
0	0	0	1	1	1	1	1	0	0	0	0	0	0	Naqruh Qafaar	Qefar
0	0	0	3	3	1	1	1	0	0	0	0	0	0	Alnaysih	An Nisiyah
0	0	0	4	2	1	1	1	0	0	0	0	0	0	Qasr Aleshawat	Al Ashawat Palace
0	0	0	6	2	1	2	1	0	0	0	0	0	0	Alwadaa	Al Wedi
0	0	0	2	2	1	3	1	0	0	0	0	0	0	Alruwduh	Al Raudah
0	0	0	4	3	0	2	1	0	0	0	0	0	0	Aleash	Al Ush
0	0	0	0	3	0	1	1	0	0	0	0	0	0	Alhamiruh	Al Ush
0	0	0	10	7	1	3	1	0	0	0	0	0	0	Alqaeid	Al Qaid
2	11	1	6	7	12	12	2	37	27	10	20	50	1	Biqaea'	Baqa
2	10	1	9	6	2	6	1	0	0	0	0	0	0	Turba	Turubah
0	0	0	1	1	0	1	1	0	0	0	0	0	0	Alzabiruh	Al Zaba'erah

## Health services at the populated area level

## Public hospitals, Primary care centers, Ambulance centers and Red crescent

Ambulance and Red Crescent Centres			Primary care centres					Public hospitals						Populated area	Emirate or governorate or municipality
Number			Number					Number							
Ambulances	Paramedics	Ambulance centres	Female nurses	Male nurses	Female doctors	Male doctors	Centres	Female nurses	Male nurses	Female doctors	Male doctors	Beds	Hospitals		
0	0	0	2	2	1	3	1	0	0	0	0	0	0	Alajfir	Al Ajfar
0	0	0	4	3	1	2	1	0	0	0	0	0	0	Dabieuh	Debyah
0	0	0	1	1	0	1	1	0	0	0	0	0	0	Alhiania	Al Hyanyah
0	0	0	3	3	1	1	1	0	0	0	0	0	0	Alshiyhiuh	Al Chehya
0	0	0	1	2	0	2	1	0	0	0	0	0	0	Alnaasirih	Al Naseriyah
0	0	0	2	3	0	1	1	0	0	0	0	0	0	Alshaelaniuh	Al Sha'lanyah
2	11	1	8	3	3	2	2	34	13	4	15	50	1	Alghizaluh	Al Ghazalah
0	0	0	0	3	1	1	1	0	0	0	0	0	0	Alsadaeiuh	Riaa Albekr
0	0	0	3	1	0	1	1	0	0	0	0	0	0	Saqf	Saqf
0	0	0	1	1	0	1	1	0	0	0	0	0	0	Wasayta Alhafn	Wasita Al Hafn
0	0	0	2	2	0	1	1	0	0	0	0	0	0	Alwahibayuh	Wasita Al Hafn
0	0	0	2	1	0	2	1	0	0	0	0	0	0	Almustajiduh	Al Mustajiddah
0	0	0	2	2	0	1	1	0	0	0	0	0	0	Badae Bin Hwayt	Bida Al Huwait
2	10	1	8	2	3	3	1	36	17	9	13	50	1	Alshannan	Ash Shinan
0	0	0	3	1	1	3	1	0	0	0	0	0	0	Alkahfuh	Al Kahfa
0	0	0	6	2	1	2	1	0	0	0	0	0	0	Tabah	Taba
2	10	1	2	2	0	2	1	0	0	0	0	0	0	Alsaeiruh	As Saera
0	0	0	3	2	1	2	1	0	0	0	0	0	0	Fyd	Fid
0	0	0	4	3	1	2	1	0	0	0	0	0	0	Sbyeh	Rak

## Health services at the populated area level

## Public hospitals, Primary care centers, Ambulance centers and Red crescent

Ambulance and Red Crescent Centres			Primary care centres					Public hospitals						Populated area	Emirate or governorate or municipality
Number			Number					Number							
Ambulances	Paramedics	Ambulance centres	Female nurses	Male nurses	Female doctors	Male doctors	Centres	Female nurses	Male nurses	Female doctors	Male doctors	Beds	Hospitals		
0	0	0	4	1	0	1	1	0	0	0	0	0	0	Alnueaa	Al Niayy
0	0	0	5	2	0	2	1	0	0	0	0	0	0	Aljahfuh	Al Jehfah
0	0	0	2	2	0	1	1	0	0	0	0	0	0	Albir	Al Beir
0	0	0	3	1	0	1	1	0	0	0	0	0	0	Alsbean	Al Saban
0	0	0	2	2	1	0	1	0	0	0	0	0	0	Alsaghwaa	Al Saghwi
0	0	0	5	1	2	3	1	35	8	7	16	50	1	Alshumlaa	Ash Shamli
0	0	0	3	0	0	1	1	0	0	0	0	0	0	Bayda' Nathil	Bayda Natheel
0	0	0	2	2	1	0	1	0	0	0	0	0	0	Faydat Bin Swylm	Faydat bin Suwailim
2	11	1	5	1	2	1	1	0	0	0	0	0	0	Eamayir Bin Sanea'	Amaer bin Sanaa
0	0	0	3	1	2	2	1	31	21	0	18	50	1	Mawqiq	Mawqaq
0	0	0	0	1	0	1	1	0	0	0	0	0	0	Almuhafir	Al Mehfar
0	0	0	5	3	0	2	1	0	0	0	0	0	0	Alhafir	Al Hufayr
0	0	0	2	2	1	1	1	0	0	0	0	0	0	Alshaqiq	Al Shaqiq
2	10	1	3	1	1	2	1	0	0	0	0	0	0	Dulayhan	Dalyhan
0	0	0	2	3	0	1	1	0	0	0	0	0	0	Alsanina	Al Senina
0	0	0	4	1	1	1	1	0	0	0	0	0	0	Alkhabuh	Su'aydan
0	0	0	3	1	0	2	1	0	0	0	0	0	0	Eaqilah Bin Jabarin	Uqlat bin Jabrin
0	0	0	3	1	0	1	1	0	0	0	0	0	0	Alsuhuh	Uqlat bin Jabrin
2	10	1	4	2	1	0	1	29	14	4	16	50	1	Samira'	Simira

## Health services at the populated area level

## Public hospitals, Primary care centers, Ambulance centers and Red crescent

Ambulance and Red Crescent Centres			Primary care centres					Public hospitals						Populated area	Emirate or governorate or municipality
Number			Number					Number							
Ambulances	Paramedics	Ambulance centres	Female nurses	Male nurses	Female doctors	Male doctors	Centres	Female nurses	Male nurses	Female doctors	Male doctors	Beds	Hospitals		
0	0	0	2	3	1	2	1	0	0	0	0	0	0	Aleazim	Al Uzaym
0	0	0	1	2	0	1	1	0	0	0	0	0	0	Eaqilah Bin Tawalih	Uqlat bin Tawlah
0	0	0	0	1	0	1	1	0	0	0	0	0	0	Eaqilah Bin Daanaa	Uqlat bin Dani
0	0	0	3	3	0	2	1	0	0	0	0	0	0	Ghamirah	Ghamra
0	0	0	3	1	1	1	1	0	0	0	0	0	0	Katifuh	Katifah
0	0	0	2	2	0	1	1	0	0	0	0	0	0	Alqasir Bin Matruk	Al Qusayr
0	0	0	2	2	0	1	1	0	0	0	0	0	0	Almudih	Al Madeh
0	0	0	2	7	2	3	2	65	23	11	21	50	1	Alhayit	Al Hait
2	11	1	5	6	2	5	1	0	0	0	0	0	0	Alhalifuh Alsufmaa	Al Hulayfah As Sufaa
0	0	0	3	2	1	1	1	0	0	0	0	0	0	Ainbiwan	Anbouan
0	0	0	2	1	0	2	1	0	0	0	0	0	0	Alhalifuh Aleulya	Al Hulayfah Alualya
0	0	0	1	3	0	1	1	0	0	0	0	0	0	Safit	Safitt
0	0	0	5	1	1	2	1	0	0	0	0	0	0	Fiduh Athqab	Faydat Athqab
0	0	0	1	1	1	2	1	0	0	0	0	0	0	Alkhafij	Al Khafij
0	0	0	2	2	1	1	1	0	0	0	0	0	0	Alshuwimis	Al Shuwaimis
0	0	0	1	2	0	2	1	0	0	0	0	0	0	Aldaabih	Al Dabiyah
0	0	0	0	2	0	1	1	0	0	0	0	0	0	Eamayir Almurir	Al Marir
0	0	0	3	0	0	1	1	0	0	0	0	0	0	Rwd Bin Hadi	Rawad bin Hadi
0	0	0	1	1	0	1	1	0	0	0	0	0	0	Darghat	Dharghat



## Health services at the populated area level

## Public hospitals, Primary care centers, Ambulance centers and Red crescent

Ambulance and Red Crescent Centres			Primary care centres					Public hospitals						Populated area	Emirate or governorate or municipality
Number			Number					Number							
Ambulances	Paramedics	Ambulance centres	Female nurses	Male nurses	Female doctors	Male doctors	Centres	Female nurses	Male nurses	Female doctors	Male doctors	Beds	Hospitals		
0	0	0	2	1	1	2	1	0	0	0	0	0	0	Daright	Dhaureigat
0	0	0	3	2	2	2	1	0	0	0	0	0	0	Bde Bin Khalf	Bed' bin Khalaf
0	0	0	2	1	1	1	1	0	0	0	0	0	0	Almajasuh	Al-manakh
0	0	0	3	1	0	1	1	0	0	0	0	0	0	Alraqab	Ar Raqb
0	0	0	4	2	0	1	1	0	0	0	0	0	0	Almaerish	Al Mara'ash
0	0	0	2	1	0	1	1	0	0	0	0	0	0	Faydat Almisear	Jebal Al Elm
0	0	0	3	1	1	1	1	35	12	3	16	50	1	Alsalmi	As Sulaymi
0	0	0	0	2	0	1	1	0	0	0	0	0	0	Albeayth	Al Bayth
0	0	0	2	1	0	2	1	0	0	0	0	0	0	Alnahiatih	Al Nuhaiteyah
0	0	0	2	1	0	1	1	0	0	0	0	0	0	Maraghan Aljadid	Marghan
0	0	0	0	2	0	1	1	0	0	0	0	0	0	Althamamih	Al Thimamiyah
0	0	0	7	0	1	1	1	0	0	0	0	0	0	Albarkuh	Al Baraka

The sixteenth services guide 2017\_Region Hail

## Health services at the populated area level

## Private hospitals and clinics and specialized medical centres

Specialized public medical centres								Private clinics					Private hospitals						Populated area	Emirate or governorate or municipality
Number								Number					Number							
Ambulances	Paramedics	Female nurses	Male nurses	Female doctors	Male doctors	Beds	Specialized centre	Female nurses	Male nurses	Female doctors	Male doctors	Clinics	Female nurses	Male nurses	Female doctors	Male doctors	Beds	Hospitals		
0	0	165	17	9	61	30	4	331	48	138	187	36	108	30	22	52	110	2	Hayil	Hail
0	0	0	0	0	0	0	0	32	1	13	13	3	0	0	0	0	0	0	Biqaea'	Baqa
0	0	0	0	0	0	0	0	7	1	4	1	1	0	0	0	0	0	0	Turba	Turubah
0	0	0	0	0	0	0	0	2	1	4	0	1	0	0	0	0	0	0	Alghizaluh	Al Ghazalah
0	0	0	0	0	0	0	0	2	0	1	4	1	0	0	0	0	0	0	Alshumlaa	Ash Shamli
0	0	0	0	0	0	0	0	8	0	3	5	2	0	0	0	0	0	0	Alhayit	Al Hait

The sixteenth services guide 2017\_Region Hail

## Higher education services at the populated area level

## Public and private universities

Private universities branches					Public universities branches					Private universities					Public universities					Populated area	Emirate or governorate or municipality
Number					Number					Number					Number						
Female teaching members	Female students	Male teaching members	Male students	Branches	Female teaching members	Female students	Male teaching members	Male students	Branches	Female teaching members	Female students	Male teaching members	Male students	Universities	Female teaching members	Female students	Male teaching members	Male students	Universities		
0	0	0	0	0	0	0	0	0	0	0	0	0	0	0	897	22852	1038	12759	1	Hayil	Hail
0	0	0	0	0	21	1550	0	0	1	0	0	0	0	0	0	0	0	0	0	Biqaea'	Baqa
0	0	0	0	0	25	1770	0	0	1	0	0	0	0	0	0	0	0	0	0	Alshumlaa	Ash Shamli
0	0	0	0	0	0	0	8	250	1	0	0	0	0	0	0	0	0	0	0	Alhayit	Al Hait

The sixteenth services guide 2017\_Region Hail

## Higher education services at the populated area level public and private higher institutes and colleges

Public higher institutes						Private collages						Public collages						Populated area	Emirate or governorate or municipality
Number						Number						Number							
Female teaching members	Female students	Female institutes	Male teaching members	Male Students	Males institutes	Female teaching members	Female students	Females Collages	Male teaching members	Male Students	Males collages	Female teaching members	Female students	Females Collages	Male teaching members	Male Students	Males collages		
0	0	0	0	0	0	0	0	0	0	0	0	41	462	1	154	4790	1	Hayil	Hail

The sixteenth services guide 2017\_Region Hail

## Public services at the populated area level

## Number of Agricultural, Social, Administrative and Public Services and Banking Finance 1-2

Administrative services																								Populated area	Emirate or governorate or municipality		
Security control	Security point	Health affairs	Industrial fund	Real-estate fund	Social development fund	Labour office branch	Water branch	Financial branch	Transport branch	Females education office	Males education office	Females Education administration	Males education administration	Office of municipal services	Municipality centre	Secretariat of municipality	Pensions	Social Insurance	Awqaf (mortmain)	Center of promotion of virtue	Civil affairs	Passport department	Traffic centers			Police station	Police centre
0	0	1	0	1	1	1	1	1	1	3	2	1	1	0	0	1	0	0	1	8	1	3	9	0	6	Hayil	Hail
0	0	0	0	0	0	0	0	0	0	0	0	0	0	0	0	0	0	0	0	0	0	0	0	0	Munifat Alqaeid	Hail	
1	0	0	0	0	0	0	0	0	0	0	0	0	0	1	0	0	0	0	1	1	0	0	1	0	1	Jabah	Jebbah
0	0	0	0	0	0	0	0	0	0	0	0	0	0	0	0	0	0	0	0	0	0	0	0	0	Alhafr	Jebbah	
0	0	0	0	0	0	0	0	0	0	0	0	0	0	0	0	0	0	0	0	0	0	0	0	0	Alealim	Jebbah	
0	0	0	0	0	0	0	0	0	0	0	0	0	0	0	0	0	0	0	0	0	0	0	0	0	Alruwd	Jebbah	
0	0	0	0	0	0	0	0	0	0	0	0	0	0	0	0	0	0	0	0	0	0	0	0	0	Almueziluh	Jebbah	
0	0	0	0	0	0	0	0	0	0	0	0	0	0	0	0	0	0	0	0	0	0	0	0	0	Alsulea'	Jebbah	
0	0	0	0	0	0	0	0	0	0	0	0	0	0	1	0	0	0	0	0	1	0	0	0	0	1	Alkhatuh	Al Khutah
0	0	0	0	0	0	0	0	0	0	0	0	0	0	0	0	0	0	0	0	0	0	0	0	0	Almundisuh Algharbiuh	Al Khutah	
0	0	0	0	0	0	0	0	0	0	0	0	0	0	0	0	0	0	0	0	0	0	0	0	0	Almakhrquh	Al Khutah	
0	0	0	0	0	0	0	0	0	0	0	0	0	0	0	0	0	0	0	0	0	0	0	0	0	Artian	Al Khutah	
0	0	0	0	0	0	0	0	0	0	0	0	0	0	0	0	0	0	0	0	0	0	0	0	0	Aljafr	Al Khutah	
0	0	0	0	0	0	0	0	0	0	0	0	0	0	0	0	0	0	0	0	0	0	0	0	0	Aljilaf	Al Khutah	
0	0	0	0	0	0	0	0	0	0	0	0	0	0	0	0	0	0	0	0	0	0	0	0	0	Alshaefuh	Al Khutah	
0	0	0	0	0	0	0	0	0	0	0	0	0	0	0	0	0	0	0	0	0	0	0	0	0	Altwal	Al Khutah	
0	0	0	0	0	0	0	0	0	0	0	0	0	0	0	0	0	0	0	0	0	0	0	0	0	Faydat Altwal	Al Khutah	
0	0	0	0	0	0	0	0	0	0	0	0	0	0	0	0	0	0	0	0	0	0	0	0	0	Alkhatuh Alsharqih	Al Khutah	

The sixteenth services guide 2017\_Region Hail

## Public services at the populated area level

## Number of Agricultural, Social, Administrative and Public Services and Banking Finance 1-2

Administrative services																								Populated area	Emirate or governorate or municipality		
Security control	Security point	Health affairs	Industrial fund	Real-estate fund	Social development fund	Labour office branch	Water branch	Financial branch	Transport branch	Females education office	Males education office	Females Education administration	Males education administration	Office of municipal services	Municipality centre	Secretariat of municipality	Pensions	Social Insurance	Awqaf (mortmain)	Center of promotion of virtue	Civil affairs	Passport department	Traffic centers			Police station	Police centre
0	0	0	0	0	0	0	0	0	0	0	0	0	0	1	0	0	0	0	0	1	0	0	0	1	0	Quna	Qena'
0	0	0	0	0	0	0	0	0	0	0	0	0	0	0	0	0	0	0	0	0	0	0	0	0	0	Alsabihiuh	Qena'
0	0	0	0	0	0	0	0	0	0	0	0	0	0	0	0	0	0	0	0	0	0	0	0	0	0	Almushitih	Qena'
0	0	0	0	0	0	0	0	0	0	0	0	0	0	0	0	0	0	0	0	0	0	0	0	0	0	Alhadabih Farms	Qena'
0	0	0	0	0	0	0	0	0	0	0	0	0	0	0	0	0	0	0	0	0	0	0	0	0	0	Allaja	Qena'
0	0	0	0	0	0	0	0	0	0	0	0	0	0	0	0	0	0	0	0	0	0	0	0	0	0	Ghfilyat Alnufud	Qena'
0	0	0	0	0	0	0	0	0	0	0	0	0	0	1	0	0	0	0	0	0	0	0	0	0	0	Umm Alqulban	Umm Alklban
0	0	0	0	0	0	0	0	0	0	0	0	0	0	0	0	0	0	0	0	0	0	0	0	0	0	Eaqadah	Ukda
0	0	0	0	0	0	0	0	0	0	0	0	0	0	1	0	0	0	0	0	1	0	0	0	0	0	Qafaar	Qefar
0	0	0	0	0	0	0	0	0	0	0	0	0	0	0	0	0	0	0	0	0	0	0	0	0	0	Bdayie Quffar	Qefar
0	0	0	0	0	0	0	0	0	0	0	0	0	0	0	0	0	0	0	0	0	0	0	0	0	0	Naqruh Qafaar	Qefar
0	0	0	0	0	0	0	0	0	0	0	0	0	0	0	0	0	0	0	0	0	0	0	0	0	0	Murifiq	Qefar
0	0	0	0	0	0	0	0	0	0	0	0	0	0	0	0	0	0	0	0	0	0	0	0	0	0	Badayie Muryfiq	Qefar
0	0	0	0	0	0	0	0	0	0	0	0	0	0	0	0	0	0	0	0	0	0	0	0	0	0	Almukhatatat	Qefar
0	0	0	0	0	0	0	0	0	0	0	0	0	0	0	0	0	0	0	0	0	0	0	0	0	0	Alnaysih	An Nisiyah
0	0	0	0	0	0	0	0	0	0	0	0	0	0	0	0	0	0	0	0	0	0	0	0	0	0	Aljathamiuh	An Nisiyah
0	0	0	0	0	0	0	0	0	0	0	0	0	0	0	0	0	0	0	0	0	0	0	0	0	0	Allaqituh	An Nisiyah
0	0	0	0	0	0	0	0	0	0	0	0	0	0	0	0	0	0	0	0	0	0	0	0	0	0	Badayie Naqbin	An Nisiyah

## Public services at the populated area level

## Number of Agricultural, Social, Administrative and Public Services and Banking Finance 1-2

Administrative services																								Populated area	Emirate or governorate or municipality		
Security control	Security point	Health affairs	Industrial fund	Real-estate fund	Social development fund	Labour office branch	Water branch	Financial branch	Transport branch	Females education office	Males education office	Females Education administration	Males education administration	Office of municipal services	Municipality centre	Secretariat of municipality	Pensions	Social Insurance	Awqaf (mortmain)	Center of promotion of virtue	Civil affairs	Passport department	Traffic centers			Police station	Police centre
0	0	0	0	0	0	0	0	0	0	0	0	0	0	0	0	0	0	0	0	0	0	0	1	0	0	Alsufun	An Nisiyah
0	0	0	0	0	0	0	0	0	0	0	0	0	0	0	0	0	0	0	0	0	0	0	0	0	0	Qasr Aleshawat	Al Ashrawat Palace
0	0	0	0	0	0	0	0	0	0	0	0	0	0	0	0	0	0	0	0	0	0	0	0	0	0	Almukazam	Al Ashrawat Palace
0	0	0	0	0	0	0	0	0	0	0	0	0	0	0	0	0	0	0	0	0	0	0	0	0	0	Badayie Alrrashid	Al Ashrawat Palace
0	0	0	0	0	0	0	0	0	0	0	0	0	0	0	0	0	0	0	0	0	0	0	0	0	0	Aldaldal	Al Ashrawat Palace
0	0	0	0	0	0	0	0	0	0	0	0	0	0	0	0	0	0	0	0	0	0	0	0	0	0	Alsafira	Al Ashrawat Palace
0	0	0	0	0	0	0	0	0	0	0	0	0	0	0	0	0	0	0	0	0	0	0	0	0	0	Alhamira'	Al Ashrawat Palace
0	0	0	0	0	0	0	0	0	0	0	0	0	0	0	0	0	0	0	0	0	0	0	0	0	0	Alqarinin	Al Ashrawat Palace
0	0	0	0	0	0	0	0	0	0	0	0	0	0	0	0	0	0	0	0	0	0	0	0	0	0	Badayie Almukazam	Al Ashrawat Palace
0	0	0	0	0	0	0	0	0	0	0	0	0	0	0	0	0	0	0	0	0	0	0	0	0	0	Aljuraa'	Al Ashrawat Palace
0	0	0	0	0	0	0	0	0	0	0	0	0	0	0	0	0	0	0	0	0	0	0	0	0	0	Bdayie Aljuraa'	Al Ashrawat Palace
0	0	0	0	0	0	0	0	0	0	0	0	0	0	0	0	0	0	0	0	0	0	0	0	0	0	Algharibin	Al Ashrawat Palace
0	0	0	0	0	0	0	0	0	0	0	0	0	0	0	0	0	0	0	0	0	0	0	0	0	0	Almueyqalat	Al Ashrawat Palace
0	0	0	0	0	0	0	0	0	0	0	0	0	0	1	0	0	0	0	0	0	0	0	0	0	0	Alwadaa	Al Wedi
0	0	0	0	0	0	0	0	0	0	0	0	0	0	0	0	0	0	0	0	0	0	0	0	0	0	Eayan Balatah	Al Wedi
0	0	0	0	0	0	0	0	0	0	0	0	0	0	0	0	0	0	0	0	0	0	0	0	0	0	Sarahah Jawin	Al Wedi
0	0	0	0	0	0	0	0	0	0	0	0	0	0	0	0	0	0	0	0	0	0	0	0	0	0	Jawin	Al Wedi
0	0	0	0	0	0	0	0	0	0	0	0	0	0	0	0	0	0	0	0	0	0	0	0	0	0	Almakhrug	Al Wedi

## Public services at the populated area level

## Number of Agricultural, Social, Administrative and Public Services and Banking Finance 1-2

Administrative services																								Populated area	Emirate or governorate or municipality			
Security control	Security point	Health affairs	Industrial fund	Real-estate fund	Social development fund	Labour office branch	Water branch	Financial branch	Transport branch	Females education office	Males education office	Females Education administration	Males education administration	Office of municipal services	Municipality centre	Secretariat of municipality	Pensions	Social Insurance	Awqaf (mortmain)	Center of promotion of virtue	Civil affairs	Passport department	Traffic centers			Police station	Police centre	
0	0	0	0	0	0	0	0	0	0	0	0	0	0	0	0	0	0	0	0	0	0	0	0	0	0	0	Alsalia'	Al Wedi
0	0	0	0	0	0	0	0	0	0	0	0	0	0	0	0	0	0	0	0	0	0	0	0	0	0	0	Sada Albar	Al Wedi
0	0	0	0	0	0	0	0	0	0	0	0	0	0	0	0	0	0	0	0	0	0	0	0	0	0	0	Alqalibin	Al Wedi
0	0	0	0	0	0	0	0	0	0	0	0	0	0	0	0	0	0	0	0	0	0	0	0	0	0	0	Alfarshuh	Al Wedi
0	0	0	0	0	0	0	0	0	0	0	0	0	0	0	0	0	0	0	0	0	0	0	0	0	0	0	Aldhyyba Walsariuh	Al Wedi
0	0	0	0	0	0	0	0	0	0	0	0	0	0	0	0	0	0	0	0	0	0	0	0	0	0	0	Almarir	Al Wedi
0	0	0	0	0	0	0	0	0	0	0	0	0	0	0	0	0	0	0	0	0	0	0	0	0	0	0	Arynabat	Al Wedi
0	0	0	0	0	0	0	0	0	0	1	1	0	0	0	1	0	0	0	1	1	0	0	0	0	1	0	Alruwduh	Al Raudah
0	0	0	0	0	0	0	0	0	0	0	0	0	0	0	0	0	0	0	0	0	0	0	0	0	0	0	Aldarbuh	Al Raudah
0	0	0	0	0	0	0	0	0	0	0	0	0	0	1	0	0	0	0	0	0	0	0	0	0	0	0	Aleash	Al Ush
0	0	0	0	0	0	0	0	0	0	0	0	0	0	0	0	0	0	0	0	0	0	0	0	0	0	0	Almawikir	Al Ush
0	0	0	0	0	0	0	0	0	0	0	0	0	0	0	0	0	0	0	0	0	0	0	0	0	0	0	Alhamiriuh	Al Ush
0	0	0	0	0	0	0	0	0	0	0	0	0	0	0	0	0	0	0	0	0	0	0	0	0	0	0	Alqalib Dhiab	Al Ush
0	0	0	0	0	0	0	0	0	0	0	0	0	0	0	0	0	0	0	0	0	0	0	0	0	0	0	Alshabikuh	Al Ush
0	0	0	0	0	0	0	0	0	0	0	0	0	0	0	0	0	0	0	0	0	0	0	0	0	0	0	Almabeuthuh	Al Ush
0	0	0	0	0	0	0	0	0	0	0	0	0	0	0	0	0	0	0	0	0	0	0	0	0	0	0	Sara'	Al Ush
0	0	0	0	0	0	0	0	0	0	0	0	0	0	0	0	0	0	0	0	0	0	0	0	0	0	0	Aldaaruh	Al Ush
0	0	0	0	0	0	0	0	0	0	0	0	0	0	0	0	0	0	0	0	0	0	0	0	0	0	0	Almukazam	Al Ush



## Public services at the populated area level

## Number of Agricultural, Social, Administrative and Public Services and Banking Finance 1-2

Administrative services																								Populated area	Emirate or governorate or municipality			
Security control	Security point	Health affairs	Industrial fund	Real-estate fund	Social development fund	Labour office branch	Water branch	Financial branch	Transport branch	Females education office	Males education office	Females Education administration	Males education administration	Office of municipal services	Municipality centre	Secretariat of municipality	Pensions	Social Insurance	Awqaf (mortmain)	Center of promotion of virtue	Civil affairs	Passport department	Traffic centers			Police station	Police centre	
0	0	0	0	0	0	0	0	0	0	0	0	0	0	0	0	0	0	0	0	0	0	0	0	0	0	0	Almurawirat	Al Ush
0	0	0	0	0	0	0	0	0	0	0	0	0	0	0	0	0	0	0	0	0	0	0	0	0	0	0	Bdayie Aleash	Al Ush
0	0	0	0	0	0	0	0	0	0	0	0	0	0	0	0	0	0	0	0	0	0	0	0	0	0	0	Aljafr	Al Ush
0	0	0	0	0	0	0	0	0	0	0	0	0	0	1	0	0	0	0	0	0	0	0	0	0	1	0	Alqaeid	Al Qaid
0	0	0	0	0	0	0	0	0	0	0	0	0	0	0	0	0	0	0	0	0	0	0	0	0	0	0	Eathmar Alqadim	Al Qaid
0	0	0	0	0	0	0	0	0	0	0	0	0	0	0	0	0	0	0	0	0	0	0	0	0	0	0	Eathamar Almkhatat	Al Qaid
0	0	0	0	0	0	0	0	0	0	0	0	0	0	0	0	0	0	0	0	0	0	0	0	0	0	0	Almuzirirat	Al Qaid
0	0	0	0	0	0	0	0	0	0	0	0	0	0	0	0	0	0	0	0	0	0	0	0	0	0	0	Mukhatat Umm	Al Qaid
0	0	0	0	0	0	0	0	0	0	0	0	0	0	0	0	0	0	0	0	0	0	0	0	0	0	0	Alharir	Al Qaid
0	0	0	0	0	0	0	0	0	0	0	0	0	0	0	0	0	0	0	0	0	0	0	0	0	0	0	Alqufieaa	Al Qaid
0	0	0	0	0	0	0	0	0	0	0	0	0	0	1	0	0	0	0	0	0	0	0	0	0	0	0	Altarbih	Al Qaid
0	0	0	0	0	0	0	0	0	0	0	0	0	0	0	0	0	0	0	0	0	0	0	0	0	0	0	Alqalib ( Albantan)	Al Qaid
0	0	0	0	0	0	0	0	0	0	0	0	0	0	0	0	0	0	0	0	0	0	0	0	0	0	0	Murifih	Al Qaid
0	0	0	0	0	0	0	0	0	0	0	0	0	0	0	0	0	0	0	0	0	0	0	0	0	0	0	Allaghafih	Al Qaid
0	0	0	0	0	0	0	0	0	0	0	0	0	0	1	0	0	0	0	0	0	0	0	0	0	0	0	Alradifuh	Al Radifah
0	0	0	0	0	0	0	0	0	0	0	0	0	0	0	0	0	0	0	0	0	0	0	0	0	0	0	Altim	Al Tim
0	1	0	0	0	0	0	0	0	0	0	0	0	0	0	0	0	0	0	0	0	0	0	0	0	0	0	Rajamuh	Al Tim
0	0	0	0	0	0	0	0	0	0	0	0	0	0	0	0	0	0	0	0	0	0	0	0	0	0	0	Almundisuh Alsharqih	Al Tim

## Public services at the populated area level

## Number of Agricultural, Social, Administrative and Public Services and Banking Finance 1-2

Administrative services																								Populated area	Emirate or governorate or municipality			
Security control	Security point	Health affairs	Industrial fund	Real-estate fund	Social development fund	Labour office branch	Water branch	Financial branch	Transport branch	Females education office	Males education office	Females Education administration	Males education administration	Office of municipal services	Municipality centre	Secretariat of municipality	Pensions	Social Insurance	Awqaf (mortmain)	Center of promotion of virtue	Civil affairs	Passport department	Traffic centers			Police station	Police centre	
0	0	0	0	0	0	0	0	0	0	0	0	0	0	0	0	0	0	0	0	0	0	0	0	0	0	Zarib Altiym	Al Tim	
0	0	0	0	0	0	0	0	0	0	0	0	0	0	0	0	0	0	0	0	0	0	0	0	0	0	Alkhariza	Al Tim	
0	0	0	0	0	0	0	0	0	0	0	0	0	0	0	0	0	0	0	0	0	0	0	0	0	0	Almueba'	Al Tim	
0	0	0	0	0	0	0	0	0	0	0	0	0	0	0	0	0	0	0	0	0	0	0	0	0	0	Earija'	Aryjan	
0	0	0	0	0	1	1	1	0	0	1	1	0	0	0	1	0	0	0	1	1	1	1	1	1	0	1	Biqaea'	Baqa
0	0	0	0	0	0	0	0	0	0	0	0	0	0	0	0	0	0	0	0	0	0	0	0	0	0	Alkhidab	Baqa	
0	0	0	0	0	0	0	0	0	0	0	0	0	0	0	0	0	0	0	0	0	0	0	0	0	0	Alealab	Baqa	
0	0	0	0	0	0	0	0	0	0	0	0	0	0	0	0	0	0	0	0	0	0	0	0	0	0	Aljabrih	Baqa	
0	0	0	0	0	0	0	0	0	0	0	0	0	0	0	0	0	0	0	0	0	0	0	0	0	0	Alerfjyh- Bin Batar -	Baqa	
0	0	0	0	0	0	0	0	0	0	0	0	0	0	0	0	0	0	0	0	0	0	0	0	0	0	Alnazim	Baqa	
0	0	0	0	0	0	0	0	0	0	0	0	0	0	0	0	0	0	0	0	0	0	0	0	0	0	Allwayubudih	Baqa	
0	0	0	0	0	0	0	0	0	0	0	0	0	0	0	1	0	0	0	0	1	0	0	0	0	1	Turba	Turubah	
0	0	0	0	0	0	0	0	0	0	0	0	0	0	0	0	0	0	0	0	0	0	0	0	0	0	Aldahilaniat Mashash	Turubah	
0	0	0	0	0	0	0	0	0	0	0	0	0	0	1	0	0	0	0	0	0	0	0	0	1	0	Alzabiruh	Al Zaba'erah	
0	0	0	0	0	0	0	0	0	0	0	0	0	0	1	0	0	0	0	0	0	0	0	0	0	0	Alkhawayr	Al Khouair	
0	0	0	0	0	0	0	0	0	0	0	0	0	0	0	0	0	0	0	0	0	0	0	0	0	0	Almuhiniuh	Al Khouair	
0	0	0	0	0	0	0	0	0	0	0	0	0	0	0	0	0	0	0	0	0	0	0	0	0	0	Talaha'	Al Khouair	
0	0	0	0	0	0	0	0	0	0	0	0	0	0	0	1	0	0	0	0	1	0	0	0	1	0	Alajfir	Al Ajfar	

## Public services at the populated area level

## Number of Agricultural, Social, Administrative and Public Services and Banking Finance 1-2

Administrative services																								Populated area	Emirate or governorate or municipality			
Security control	Security point	Health affairs	Industrial fund	Real-estate fund	Social development fund	Labour office branch	Water branch	Financial branch	Transport branch	Females education office	Males education office	Females Education administration	Males education administration	Office of municipal services	Municipality centre	Secretariat of municipality	Pensions	Social Insurance	Awqaf (mortmain)	Center of promotion of virtue	Civil affairs	Passport department	Traffic centers			Police station	Police centre	
0	0	0	0	0	0	0	0	0	0	0	0	0	0	0	0	0	0	0	0	0	0	0	0	0	0	0	Radifuh Alajfir	Al Ajfar
0	0	0	0	0	0	0	0	0	0	0	0	0	0	0	0	0	0	0	0	0	0	0	0	0	0	0	Badayie Alajfir	Al Ajfar
0	0	0	0	0	0	0	0	0	0	0	0	0	0	1	0	0	0	0	0	0	0	0	0	0	0	0	Dabieuh	Debyah
0	0	0	0	0	0	0	0	0	0	0	0	0	0	0	0	0	0	0	0	0	0	0	0	0	0	0	Umm Raqatayn	Debyah
0	0	0	0	0	0	0	0	0	0	0	0	0	0	0	0	0	0	0	0	0	0	0	0	0	0	0	Khubara' Shamr	Debyah
0	0	0	0	0	0	0	0	0	0	0	0	0	0	0	0	0	0	0	0	0	0	0	0	0	0	0	Khubara' Shamr	Debyah
0	0	0	0	0	0	0	0	0	0	0	0	0	0	0	0	0	0	0	0	0	0	0	0	0	0	0	Alhaliluh	Debyah
0	0	0	0	0	0	0	0	0	0	0	0	0	0	0	0	0	0	0	0	0	0	0	0	0	0	0	Althnyan	Debyah
0	0	0	0	0	0	0	0	0	0	0	0	0	0	0	0	0	0	0	0	0	0	0	0	0	0	0	Alwaeilaa	Debyah
0	0	0	0	0	0	0	0	0	0	0	0	0	0	0	0	0	0	0	0	0	0	0	0	0	0	0	Aljadiduh	Debyah
0	0	0	0	0	0	0	0	0	0	0	0	0	0	1	0	0	0	0	0	0	0	0	0	0	0	0	Alhiania	Al Hyanyah
0	0	0	0	0	0	0	0	0	0	0	0	0	0	0	0	0	0	0	0	0	0	0	0	0	0	0	Alfrihidiuh	Al Hyanyah
0	0	0	0	0	0	0	0	0	0	0	0	0	0	0	0	0	0	0	0	0	0	0	0	0	0	0	Aljabiliu (Almkman)	Al Hyanyah
0	0	0	0	0	0	0	0	0	0	0	0	0	0	0	0	0	0	0	0	0	0	0	0	0	0	0	Almiah (Water)	Shuaybaht Al Miyah
0	0	0	0	0	0	0	0	0	0	0	0	0	0	1	0	0	0	0	0	0	0	0	0	0	0	0	Alshiyhiuh	Al Chehya
0	0	0	0	0	0	0	0	0	0	0	0	0	0	0	0	0	0	0	0	0	0	0	0	0	0	0	Hanu Alshiyhia	Al Chehya
0	0	0	0	0	0	0	0	0	0	0	0	0	0	0	0	0	0	0	0	0	0	0	0	0	0	0	Alrakhisiuh	Al Chehya
0	0	0	0	0	0	0	0	0	0	0	0	0	0	0	0	0	0	0	0	0	0	0	0	0	0	0	Alsharihih	Al Chehya

## Public services at the populated area level

## Number of Agricultural, Social, Administrative and Public Services and Banking Finance 1-2

Administrative services																								Populated area	Emirate or governorate or municipality		
Security control	Security point	Health affairs	Industrial fund	Real-estate fund	Social development fund	Labour office branch	Water branch	Financial branch	Transport branch	Females education office	Males education office	Females Education administration	Males education administration	Office of municipal services	Municipality centre	Secretariat of municipality	Pensions	Social Insurance	Awqaf (mortmain)	Center of promotion of virtue	Civil affairs	Passport department	Traffic centers			Police station	Police centre
0	0	0	0	0	0	0	0	0	0	0	0	0	0	0	0	0	0	0	0	0	0	0	0	0	0	Ashyqr	Ashqeer
0	0	0	0	0	0	0	0	0	0	0	0	0	0	0	0	0	0	0	0	0	0	0	0	0	0	Umm Sarut	Umm Sarout
0	0	0	0	0	0	0	0	0	0	0	0	0	0	1	0	0	0	0	0	0	0	0	0	0	0	Alnaasirih	Al Naseriyah
0	0	0	0	0	0	0	0	0	0	0	0	0	0	0	0	0	0	0	0	0	0	0	0	0	0	Alqaseuh	Al Naseriyah
0	0	0	0	0	0	0	0	0	0	0	0	0	0	0	0	0	0	0	0	0	0	0	0	0	0	Alfwylq No. 2	Al Naseriyah
0	0	0	0	0	0	0	0	0	0	0	0	0	0	0	0	0	0	0	0	0	0	0	0	0	0	Alfwylq No. 1	Al Naseriyah
0	0	0	0	0	0	0	0	0	0	0	0	0	0	0	0	0	0	0	0	0	0	0	0	0	0	Aldawayuh	Al Naseriyah
0	0	0	0	0	0	0	0	0	0	0	0	0	0	0	0	0	0	0	0	0	0	0	0	0	0	Mukhatat Alhibaj	Al Naseriyah
0	0	0	0	0	0	0	0	0	0	0	0	0	0	0	0	0	0	0	0	0	0	0	0	0	0	Alshaelaniuh	Al Sha'lanyah
0	0	0	0	0	0	0	0	0	0	0	0	0	0	0	0	0	0	0	0	0	0	0	0	0	0	Aljathiatuh	Al Jathathiyah
0	0	0	0	0	0	0	0	0	0	0	0	0	0	0	0	0	0	0	0	0	0	0	0	0	0	Jablah	Jeblah
0	0	0	0	0	0	1	1	0	0	1	1	0	0	0	1	0	0	0	1	1	1	1	1	0	1	Alghizaluh	Al Ghazalah
0	0	0	0	0	0	0	0	0	0	0	0	0	0	0	0	0	0	0	0	0	0	0	0	0	0	'Abu Mizhamah	Al Ghazalah
0	0	0	0	0	0	0	0	0	0	0	0	0	0	0	0	0	0	0	0	0	0	0	0	0	0	Albardiuh	Al Ghazalah
0	0	0	0	0	0	0	0	0	0	0	0	0	0	0	0	0	0	0	0	0	0	0	0	0	0	Alrayighuh	Al Ghazalah
0	0	0	0	0	0	0	0	0	0	0	0	0	0	0	0	0	0	0	0	0	0	0	0	0	0	Albananuh	Al Ghazalah
0	0	0	0	0	0	0	0	0	0	0	0	0	0	0	0	0	0	0	0	0	0	0	0	0	0	Almahash	Al Ghazalah
0	0	0	0	0	0	0	0	0	0	0	0	0	0	0	0	0	0	0	0	0	0	0	0	0	0	Alqasir	Al Ghazalah

## Public services at the populated area level

## Number of Agricultural, Social, Administrative and Public Services and Banking Finance 1-2

Administrative services																								Populated area	Emirate or governorate or municipality			
Security control	Security point	Health affairs	Industrial fund	Real-estate fund	Social development fund	Labour office branch	Water branch	Financial branch	Transport branch	Females education office	Males education office	Females Education administration	Males education administration	Office of municipal services	Municipality centre	Secretariat of municipality	Pensions	Social Insurance	Awqaf (mortmain)	Center of promotion of virtue	Civil affairs	Passport department	Traffic centers			Police station	Police centre	
0	0	0	0	0	0	0	0	0	0	0	0	0	0	0	0	0	0	0	0	0	0	0	0	0	0	0	Alsanaf	Al Ghazalah
0	0	0	0	0	0	0	0	0	0	0	0	0	0	0	0	0	0	0	0	0	0	0	0	0	0	0	Raye Albikr	Riaa Albekr
0	0	0	0	0	0	0	0	0	0	0	0	0	0	0	0	0	0	0	0	0	0	0	0	0	0	0	Farashah Alkan	Riaa Albekr
0	0	0	0	0	0	0	0	0	0	0	0	0	0	0	0	0	0	0	0	0	0	0	0	0	0	0	Badayie Al'Abyad	Riaa Albekr
0	0	0	0	0	0	0	0	0	0	0	0	0	0	0	0	0	0	0	0	0	0	0	0	0	0	0	Alsadaeiuh	Riaa Albekr
0	0	0	0	0	0	0	0	0	0	0	0	0	0	0	0	0	0	0	0	0	0	0	0	0	0	0	Badayie Aleulya	Riaa Albekr
0	0	0	0	0	0	0	0	0	0	0	0	0	0	0	0	0	0	0	0	0	0	0	0	0	0	0	Bdayie Almuhamaa	Riaa Albekr
0	0	0	0	0	0	0	0	0	0	0	0	0	0	0	0	0	0	0	0	0	0	0	0	0	0	0	Almahmaa Raye	Riaa Albekr
0	0	0	0	0	0	0	0	0	0	0	0	0	0	0	0	0	0	0	0	0	0	0	0	0	0	0	Almuetaraduh	Riaa Albekr
0	0	0	0	0	0	0	0	0	0	0	0	0	0	0	0	0	0	0	0	0	0	0	0	0	0	0	Ahymarar Aljabba	Riaa Albekr
0	0	0	0	0	0	0	0	0	0	0	0	0	0	0	0	0	0	0	0	0	0	0	0	0	0	0	Alhuaydaa	Al Huwaidy
0	0	0	0	0	0	0	0	0	0	0	0	0	0	0	0	0	0	0	0	0	0	0	0	0	0	0	Aleaqiluh	Al Huwaidy
0	0	0	0	0	0	0	0	0	0	0	0	0	0	0	0	0	0	0	0	0	0	0	0	0	0	0	Almubydae	Al Huwaidy
0	0	0	0	0	0	0	0	0	0	0	0	0	0	0	0	0	0	0	0	0	0	0	0	0	0	0	Saqf	Saqf
0	0	0	0	0	0	0	0	0	0	0	0	0	0	0	0	0	0	0	0	0	0	0	0	0	0	0	Badayie Saqf	Saqf
0	0	0	0	0	0	0	0	0	0	0	0	0	0	0	0	0	0	0	0	0	0	0	0	0	0	0	Artawaa	Saqf
0	0	0	0	0	0	0	0	0	0	0	0	0	0	0	0	0	0	0	0	0	0	0	0	0	0	0	Almasjid	Saqf
0	0	0	0	0	0	0	0	0	0	0	0	0	0	0	0	0	0	0	0	0	0	0	0	0	0	0	Rawaye Alkhabar	Saqf

## Public services at the populated area level

## Number of Agricultural, Social, Administrative and Public Services and Banking Finance 1-2

Administrative services																								Populated area	Emirate or governorate or municipality		
Security control	Security point	Health affairs	Industrial fund	Real-estate fund	Social development fund	Labour office branch	Water branch	Financial branch	Transport branch	Females education office	Males education office	Females Education administration	Males education administration	Office of municipal services	Municipality centre	Secretariat of municipality	Pensions	Social Insurance	Awqaf (mortmain)	Center of promotion of virtue	Civil affairs	Passport department	Traffic centers			Police station	Police centre
0	0	0	0	0	0	0	0	0	0	0	0	0	0	0	0	0	0	0	0	0	0	0	0	0	0	Alqasisuh Walqisa	Saqf
0	0	0	0	0	0	0	0	0	0	0	0	0	0	0	0	0	0	0	0	0	0	0	0	0	0	Badayie Alsabahih	Saqf
0	0	0	0	0	0	0	0	0	0	0	0	0	0	0	0	0	0	0	0	0	0	0	0	0	0	Alrakah	Saqf
0	0	0	0	0	0	0	0	0	0	0	0	0	0	0	0	0	0	0	0	0	0	0	0	0	0	Alshughuwih	Saqf
0	0	0	0	0	0	0	0	0	0	0	0	0	0	0	0	0	0	0	0	0	0	0	0	0	0	Huayan	Saqf
0	0	0	0	0	0	0	0	0	0	0	0	0	0	0	0	0	0	0	0	0	0	0	0	0	0	Wasayta Alhafn	Wasita Al Hafn
0	0	0	0	0	0	0	0	0	0	0	0	0	0	0	0	0	0	0	0	0	0	0	0	0	0	Hajaruh Firtaj	Wasita Al Hafn
0	0	0	0	0	0	0	0	0	0	0	0	0	0	0	0	0	0	0	0	0	0	0	0	0	0	Hajaruh Alqaeqae	Wasita Al Hafn
0	0	0	0	0	0	0	0	0	0	0	0	0	0	0	0	0	0	0	0	0	0	0	0	0	0	Aleushaziuh	Wasita Al Hafn
0	0	0	0	0	0	0	0	0	0	0	0	0	0	0	0	0	0	0	0	0	0	0	0	0	0	Arynabah	Wasita Al Hafn
0	0	0	0	0	0	0	0	0	0	0	0	0	0	1	0	0	0	0	0	0	0	0	0	0	0	Alwahibayuh	Wasita Al Hafn
0	0	0	0	0	0	0	0	0	0	0	0	0	0	0	0	0	0	0	0	0	0	0	0	0	0	Alhafn	Wasita Al Hafn
0	0	0	0	0	0	0	0	0	0	0	0	0	0	1	0	0	0	0	0	0	0	0	0	0	0	Almustajiduh	Al Mustajiddah
0	0	0	0	0	0	0	0	0	0	0	0	0	0	0	0	0	0	0	0	0	0	0	0	0	0	Alttayie	Al Mustajiddah
0	0	0	0	0	0	0	0	0	0	0	0	0	0	0	0	0	0	0	0	0	0	0	0	0	0	Daqih	Al Mustajiddah
0	0	0	0	0	0	0	0	0	0	0	0	0	0	0	0	0	0	0	0	0	0	0	0	0	0	Shueayb Almustajidih	Al Mustajiddah
0	0	0	0	0	0	0	0	0	0	0	0	0	0	0	0	0	0	0	0	0	0	0	0	0	0	Badae Bin Hwayt	Bida Al Huwait
0	0	0	0	0	0	0	0	0	0	0	0	0	0	0	0	0	0	0	0	0	0	0	0	0	0	Aljifruh	Bida Al Huwait

## Public services at the populated area level

## Number of Agricultural, Social, Administrative and Public Services and Banking Finance 1-2

Administrative services																								Populated area	Emirate or governorate or municipality		
Security control	Security point	Health affairs	Industrial fund	Real-estate fund	Social development fund	Labour office branch	Water branch	Financial branch	Transport branch	Females education office	Males education office	Females Education administration	Males education administration	Office of municipal services	Municipality centre	Secretariat of municipality	Pensions	Social Insurance	Awqaf (mortmain)	Center of promotion of virtue	Civil affairs	Passport department	Traffic centers			Police station	Police centre
0	0	0	0	0	0	0	0	0	0	0	0	0	0	0	0	0	0	0	0	0	0	0	0	0	0	Umm Habi	Bida Al Huwait
0	0	0	0	0	0	0	0	0	0	0	0	0	0	0	0	0	0	0	0	0	0	0	0	0	0	Alabytr	Bida Al Huwait
0	0	0	0	0	0	1	1	0	0	1	1	0	0	0	1	0	0	0	1	1	0	1	1	0	1	Alshannan	Ash Shinan
0	0	0	0	0	0	0	0	0	0	0	0	0	0	0	0	0	0	0	0	0	0	0	0	0	0	Almansuria	Ash Shinan
0	0	0	0	0	0	0	0	0	0	0	0	0	0	0	1	0	0	0	0	0	0	0	0	0	1	Alkahfuh	Al Kahfa
0	0	0	0	0	0	0	0	0	0	0	0	0	0	0	0	0	0	0	0	0	0	0	0	0	0	Mashash Alsaddah	Al Kahfa
0	0	0	0	0	0	0	0	0	0	0	0	0	0	0	0	0	0	0	0	0	0	0	0	0	0	Mashash Altarafa	Al Kahfa
0	0	0	0	0	0	0	0	0	0	0	0	0	0	1	0	0	0	0	0	0	0	0	0	1	0	Tabah	Taba
0	0	0	0	0	0	0	0	0	0	0	0	0	0	0	0	0	0	0	0	0	0	0	0	0	0	Almadabie	Taba
0	0	0	0	0	0	0	0	0	0	0	0	0	0	0	0	0	0	0	0	0	0	0	0	0	0	Abdih	Taba
0	0	0	0	0	0	0	0	0	0	0	0	0	0	0	0	0	0	0	0	0	0	0	0	0	0	Almaeazil	Taba
0	0	0	0	0	0	0	0	0	0	0	0	0	0	1	0	0	0	0	0	0	0	0	0	1	0	Alsaeruh	As Saera
0	0	0	0	0	0	0	0	0	0	0	0	0	0	0	0	0	0	0	0	0	0	0	0	0	0	Wadi Alhizm Alwidiyi	As Saera
0	0	0	0	0	0	0	0	0	0	0	0	0	0	0	0	0	0	0	0	0	0	0	0	0	0	Mukhatat Aldahithim	As Saera
0	0	0	0	0	0	0	0	0	0	0	0	0	0	0	0	0	0	0	0	0	0	0	0	0	0	Mukhatat Alkitadiat	As Saera
0	0	0	0	0	0	0	0	0	0	0	0	0	0	0	0	0	0	0	0	0	0	0	0	0	0	Mukhatat Alshifa'	As Saera
0	0	0	0	0	0	0	0	0	0	0	0	0	0	0	0	0	0	0	0	0	0	0	0	0	0	Mukhatat Ruduh	As Saera
0	0	0	0	0	0	0	0	0	0	0	0	0	0	0	0	0	0	0	0	0	0	0	0	0	0	Mukhatat Umm	As Saera

## Public services at the populated area level

## Number of Agricultural, Social, Administrative and Public Services and Banking Finance 1-2

Administrative services																								Populated area	Emirate or governorate or municipality			
Security control	Security point	Health affairs	Industrial fund	Real-estate fund	Social development fund	Labour office branch	Water branch	Financial branch	Transport branch	Females education office	Males education office	Females Education administration	Males education administration	Office of municipal services	Municipality centre	Secretariat of municipality	Pensions	Social Insurance	Awqaf (mortmain)	Center of promotion of virtue	Civil affairs	Passport department	Traffic centers			Police station	Police centre	
0	0	0	0	0	0	0	0	0	0	0	0	0	0	1	0	0	0	0	0	0	0	0	0	0	0	0	Alkahifih	As Saera
0	0	0	0	0	0	0	0	0	0	0	0	0	0	0	0	0	0	0	0	0	0	0	0	0	0	0	Aleuduh	Al Adawa
0	0	0	0	0	0	0	0	0	0	0	0	0	0	0	0	0	0	0	0	0	0	0	0	0	0	0	Alluwaysh	Al Adawa
0	0	0	0	0	0	0	0	0	0	1	1	0	0	0	1	0	0	0	1	1	0	0	0	1	0	0	Fyd	Fid
0	0	0	0	0	0	0	0	0	0	0	0	0	0	0	0	0	0	0	0	0	0	0	0	0	0	0	Takhayil	Fid
0	0	0	0	0	0	0	0	0	0	0	0	0	0	0	0	0	0	0	0	0	0	0	0	0	0	0	Alabytr	Fid
0	0	0	0	0	0	0	0	0	0	0	0	0	0	0	0	0	0	0	0	0	0	0	0	0	0	0	Alhawid	Fid
0	0	0	0	0	0	0	0	0	0	0	0	0	0	0	0	0	0	0	0	0	0	0	0	0	0	0	Alsaaqih	As Saqya
0	0	0	0	0	0	0	0	0	0	0	0	0	0	0	0	0	0	0	0	0	0	0	0	0	0	0	Alsifya'	As Saqya
0	0	0	0	0	0	0	0	0	0	0	0	0	0	1	0	0	0	0	0	0	0	0	0	0	0	0	Rak	Rak
0	0	0	0	0	0	0	0	0	0	0	0	0	0	0	0	0	0	0	0	0	0	0	0	0	0	0	Ealaqa	Rak
0	0	0	0	0	0	0	0	0	0	0	0	0	0	0	0	0	0	0	0	0	0	0	0	0	0	0	Alraahuh	Rak
0	0	0	0	0	0	0	0	0	0	0	0	0	0	0	0	0	0	0	0	0	0	0	0	0	0	0	Sbyeh	Rak
0	0	0	0	0	0	0	0	0	0	0	0	0	0	0	0	0	0	0	0	0	0	0	0	0	0	0	Albatin	Rak
0	0	0	0	0	0	0	0	0	0	0	0	0	0	0	0	0	0	0	0	0	0	0	0	0	0	0	Alkhuaa	Rak
0	0	0	0	0	0	0	0	0	0	0	0	0	0	0	0	0	0	0	0	0	0	0	0	0	0	0	Alsalil	Rak
0	0	0	0	0	0	0	0	0	0	0	0	0	0	0	0	0	0	0	0	0	0	0	0	0	0	0	Alkhalasuh	Rak
0	0	0	0	0	0	0	0	0	0	0	0	0	0	0	0	0	0	0	0	0	0	0	0	0	0	0	Mubriz	Rak

The sixteenth services guide 2017\_Region Hail



## Public services at the populated area level

## Number of Agricultural, Social, Administrative and Public Services and Banking Finance 1-2

Administrative services																								Populated area	Emirate or governorate or municipality			
Security control	Security point	Health affairs	Industrial fund	Real-estate fund	Social development fund	Labour office branch	Water branch	Financial branch	Transport branch	Females education office	Males education office	Females Education administration	Males education administration	Office of municipal services	Municipality centre	Secretariat of municipality	Pensions	Social Insurance	Awqaf (mortmain)	Center of promotion of virtue	Civil affairs	Passport department	Traffic centers			Police station	Police centre	
0	0	0	0	0	0	0	0	0	0	0	0	0	0	0	0	0	0	0	0	0	0	0	0	0	0	0	Alnueaa	Al Niayy
0	0	0	0	0	0	0	0	0	0	0	0	0	0	0	0	0	0	0	0	0	0	0	0	0	0	0	Aljahfuh	Al Jehfah
0	0	0	0	0	0	0	0	0	0	0	0	0	0	0	0	0	0	0	0	0	0	0	0	0	0	0	Albiadi	Al Jehfah
0	0	0	0	0	0	0	0	0	0	0	0	0	0	0	0	0	0	0	0	0	0	0	0	0	0	0	Thurl	Al Jehfah
0	0	0	0	0	0	0	0	0	0	0	0	0	0	0	0	0	0	0	0	0	0	0	0	0	0	0	Farashah Alshaqiq	Al Jehfah
0	0	0	0	0	0	0	0	0	0	0	0	0	0	0	0	0	0	0	0	0	0	0	0	0	0	0	Albir	Al Beir
0	0	0	0	0	0	0	0	0	0	0	0	0	0	0	0	0	0	0	0	0	0	0	0	0	0	0	Alsbean	Al Saban
0	0	0	0	0	0	0	0	0	0	0	0	0	0	0	0	0	0	0	0	0	0	0	0	0	0	0	Aldhibabuh	Al Saban
0	0	0	0	0	0	0	0	0	0	0	0	0	0	0	0	0	0	0	0	0	0	0	0	0	0	0	Badayie Alsbean	Al Saban
0	0	0	0	0	0	0	0	0	0	0	0	0	0	0	0	0	0	0	0	0	0	0	0	0	0	0	Almubadae	Al Saban
0	0	0	0	0	0	0	0	0	0	0	0	0	0	0	0	0	0	0	0	0	0	0	0	0	0	0	Dhikhin	Al Saban
0	0	0	0	0	0	0	0	0	0	0	0	0	0	0	0	0	0	0	0	0	0	0	0	0	0	0	Alsaghwaa	Al Saghwi
0	0	0	0	0	0	0	0	0	0	0	0	0	0	0	0	0	0	0	0	0	0	0	0	0	0	0	Badayie Alsaghwaa	Al Saghwi
0	0	0	0	0	0	0	0	0	0	0	0	0	0	1	0	0	0	0	0	0	0	0	0	0	0	0	Almutrifih	At Tarfiyah
0	0	0	0	0	0	0	0	0	0	0	0	0	0	0	0	0	0	0	0	0	0	0	0	0	0	0	Badayie Aldahmashihih	At Tarfiyah
0	0	0	0	0	0	0	0	0	0	0	0	0	0	0	0	0	0	0	0	0	0	0	0	0	0	0	Alhuara'	At Tarfiyah
0	0	0	0	0	0	0	0	0	0	0	0	0	0	0	0	0	0	0	0	0	0	0	0	0	0	0	Alarshawyh	Al Arshawiyah
0	0	0	0	0	1	0	1	0	0	1	1	0	0	0	1	0	0	0	1	1	0	0	1	0	1	0	Alshumlaa	Ash Shamli

The sixteenth services guide 2017\_Region Hail

## Public services at the populated area level

## Number of Agricultural, Social, Administrative and Public Services and Banking Finance 1-2

Administrative services																								Populated area	Emirate or governorate or municipality		
Security control	Security point	Health affairs	Industrial fund	Real-estate fund	Social development fund	Labour office branch	Water branch	Financial branch	Transport branch	Females education office	Males education office	Females Education administration	Males education administration	Office of municipal services	Municipality centre	Secretariat of municipality	Pensions	Social Insurance	Awqaf (mortmain)	Center of promotion of virtue	Civil affairs	Passport department	Traffic centers			Police station	Police centre
0	0	0	0	0	0	0	0	0	0	0	0	0	0	0	0	0	0	0	0	0	0	0	0	0	0	Hijrat Alrafdii	Ash Shamli
0	0	0	0	0	0	0	0	0	0	0	0	0	0	0	0	0	0	0	0	0	0	0	0	0	0	Hijrat Alkhumshih	Ash Shamli
0	0	0	0	0	0	0	0	0	0	0	0	0	0	0	0	0	0	0	0	0	0	0	0	0	0	Alburdan	Ash Shamli
0	0	0	0	0	0	0	0	0	0	0	0	0	0	0	0	0	0	0	0	0	0	0	0	0	0	Hajarah Allubaydaa	Ash Shamli
0	0	0	0	0	0	0	0	0	0	0	0	0	0	0	0	0	0	0	0	0	0	0	0	0	0	Thalithuh	Ash Shamli
0	0	0	0	0	0	0	0	0	0	0	0	0	0	0	0	0	0	0	0	0	0	0	0	0	0	Bayda' Nathil	Bayda Natheel
0	0	0	0	0	0	0	0	0	0	0	0	0	0	0	0	0	0	0	0	0	0	0	0	0	0	Alabytr	Bayda Natheel
0	0	0	0	0	0	0	0	0	0	0	0	0	0	0	0	0	0	0	0	0	0	0	0	0	0	Qalib Alatrim	Bayda Natheel
0	0	0	0	0	0	0	0	0	0	0	0	0	0	0	0	0	0	0	0	0	0	0	0	0	0	Bdayie Bin Shatiwaa	Bayda Natheel
0	0	0	0	0	0	0	0	0	0	0	0	0	0	0	0	0	0	0	0	0	0	0	0	0	0	Bayda' Nathil Aljanubihih	Bayda Natheel
0	0	0	0	0	0	0	0	0	0	0	0	0	0	0	0	0	0	0	0	0	0	0	0	0	0	Rawdat Altinha	Bayda Natheel
0	0	0	0	0	0	0	0	0	0	0	0	0	0	1	0	0	0	0	0	0	0	0	0	1	0	Faydat Bin Swylm	Faydat bin Suwailim
0	0	0	0	0	0	0	0	0	0	0	0	0	0	0	0	0	0	0	0	0	0	0	0	0	0	Abar Tafhan	Faydat bin Suwailim
0	0	0	0	0	0	0	0	0	0	0	0	0	0	0	0	0	0	0	0	0	0	0	1	0	0	Eamayir Bin Sanea'	Amaer bin Sanaa
0	0	0	0	0	0	0	0	0	0	0	0	0	0	0	0	0	0	0	0	0	0	0	0	0	0	Biir Bin Manuh	Amaer bin Sanaa
0	0	0	0	0	0	0	0	0	0	0	0	0	0	0	0	0	0	0	0	0	0	0	0	0	0	Mubriz	Amaer bin Sanaa
0	0	0	0	0	0	0	0	0	0	0	0	0	0	0	0	0	0	0	0	0	0	0	0	0	0	Masharifuh	Amaer bin Sanaa
0	0	0	0	0	0	0	0	0	0	0	0	0	0	0	0	0	0	0	0	0	0	0	0	0	0	Asbatar	Amaer bin Sanaa

The sixteenth services guide 2017\_Region Hail

## Public services at the populated area level

## Number of Agricultural, Social, Administrative and Public Services and Banking Finance 1-2

Administrative services																								Populated area	Emirate or governorate or municipality			
Security control	Security point	Health affairs	Industrial fund	Real-estate fund	Social development fund	Labour office branch	Water branch	Financial branch	Transport branch	Females education office	Males education office	Females Education administration	Males education administration	Office of municipal services	Municipality centre	Secretariat of municipality	Pensions	Social Insurance	Awqaf (mortmain)	Center of promotion of virtue	Civil affairs	Passport department	Traffic centers			Police station	Police centre	
0	0	0	0	0	0	0	0	0	0	0	0	0	0	0	0	0	0	0	0	0	0	0	0	0	0	0	Aldafaayin	Amaer bin Sanaa
0	0	0	0	0	0	0	0	0	0	0	0	0	0	0	0	0	0	0	0	0	0	0	0	0	0	0	Sahut	Sahout
0	0	0	0	0	0	0	0	0	0	0	0	0	0	0	0	0	0	0	0	0	0	0	0	0	0	0	Biir Alrafdaa	Ber Alrfaadi
0	0	0	0	0	0	0	0	0	0	0	0	0	0	0	0	0	0	0	0	0	0	0	0	0	0	0	Dafayin Aldabba	Ber Alrfaadi
0	0	0	0	0	0	0	0	0	0	0	0	0	0	0	0	0	0	0	0	0	0	0	0	0	0	0	Muhir Dhurih	Ber Alrfaadi
0	0	0	0	0	0	0	0	0	0	0	0	0	0	0	0	0	0	0	0	0	0	0	0	0	0	0	Albuytnu	Ber Alrfaadi
0	0	0	0	0	0	0	0	0	0	0	0	0	0	0	0	0	0	0	0	0	0	0	0	0	0	0	Hafayir Aleahin	Ber Alrfaadi
0	0	0	0	0	0	0	0	0	0	0	0	0	0	0	0	0	0	0	0	0	0	0	0	0	0	0	Ghazlanah	Ghazlana
0	0	0	0	0	0	0	0	0	0	0	0	0	0	0	0	0	0	0	0	0	0	0	0	0	0	0	Labdah	Lebada
0	0	0	0	0	0	0	0	0	0	0	0	0	0	0	0	0	0	0	0	0	0	0	0	0	0	0	Dahiat Alshamlii	Ash Shamli Western
0	0	0	0	0	0	0	0	0	0	0	0	0	0	0	0	0	0	0	0	0	0	0	0	0	0	0	Hafirat Bin Swylm	Al Hufayrah
0	0	0	0	0	0	0	0	0	0	0	0	0	0	0	0	0	0	0	0	0	0	0	0	0	0	0	Hafirat Alsabeih	Al Hufayrah
0	0	0	0	0	0	0	0	0	0	1	1	0	0	0	1	0	0	0	1	1	0	0	0	0	1	0	Mawqiq	Mawqaq
0	0	0	0	0	0	0	0	0	0	0	0	0	0	0	0	0	0	0	0	0	0	0	0	0	0	0	Jurea Euthman	Mawqaq
0	0	0	0	0	0	0	0	0	0	0	0	0	0	0	0	0	0	0	0	0	0	0	0	0	0	0	Alghafiliuh	Mawqaq
0	0	0	0	0	0	0	0	0	0	0	0	0	0	0	0	0	0	0	0	0	0	0	0	0	0	0	Aldabib	Mawqaq
0	0	0	0	0	0	0	0	0	0	0	0	0	0	0	0	0	0	0	0	0	0	0	0	0	0	0	Qasiriat	Mawqaq
0	0	0	0	0	0	0	0	0	0	0	0	0	0	0	0	0	0	0	0	0	0	0	0	0	0	0	Alhataa	Mawqaq

The sixteenth services guide 2017\_Region Hail

## Public services at the populated area level

## Number of Agricultural, Social, Administrative and Public Services and Banking Finance 1-2

Administrative services																								Populated area	Emirate or governorate or municipality			
Security control	Security point	Health affairs	Industrial fund	Real-estate fund	Social development fund	Labour office branch	Water branch	Financial branch	Transport branch	Females education office	Males education office	Females Education administration	Males education administration	Office of municipal services	Municipality centre	Secretariat of municipality	Pensions	Social Insurance	Awqaf (mortmain)	Center of promotion of virtue	Civil affairs	Passport department	Traffic centers			Police station	Police centre	
0	0	0	0	0	0	0	0	0	0	0	0	0	0	0	0	0	0	0	0	0	0	0	0	0	0	Tawiah	Mawqaq	
0	0	0	0	0	0	0	0	0	0	0	0	0	0	0	0	0	0	0	0	0	0	0	0	0	0	0	Alfarhaniuh	Mawqaq
0	0	0	0	0	0	0	0	0	0	0	0	0	0	0	0	0	0	0	0	0	0	0	0	0	0	0	Sada'	Mawqaq
0	0	0	0	0	0	0	0	0	0	0	0	0	0	0	0	0	0	0	0	0	0	0	0	0	0	0	Alradifin	Mawqaq
0	0	0	0	0	0	0	0	0	0	0	0	0	0	0	0	0	0	0	0	0	0	0	0	0	0	0	Sahaa	Mawqaq
0	0	0	0	0	0	0	0	0	0	0	0	0	0	0	0	0	0	0	0	0	0	0	0	0	0	0	Alshsharif	Mawqaq
0	0	0	0	0	0	0	0	0	0	0	0	0	0	0	0	0	0	0	0	0	0	0	0	0	0	0	Fatkha	Mawqaq
0	0	0	0	0	0	0	0	0	0	0	0	0	0	0	0	0	0	0	0	0	0	0	0	0	0	0	Ruduh Aleabd	Mawqaq
0	0	0	0	0	0	0	0	0	0	0	0	0	0	1	0	0	0	0	0	0	0	0	0	0	0	0	Almuhafir	Al Mehfar
0	0	0	0	0	0	0	0	0	0	0	0	0	0	0	0	0	0	0	0	0	0	0	0	0	0	0	Albawbihih	Al Mehfar
0	0	0	0	0	0	0	0	0	0	0	0	0	0	0	0	0	0	0	0	0	0	0	0	0	0	0	Alsaeduh	Al Mehfar
0	0	0	0	0	0	0	0	0	0	0	0	0	0	0	0	0	0	0	0	0	0	0	0	0	0	0	Almathlath	Al Mehfar
0	0	0	0	0	0	0	0	0	0	0	0	0	0	0	0	0	0	0	0	0	0	0	0	0	0	0	Farms Marwi	Al Mehfar
0	0	0	0	0	0	0	0	0	0	0	0	0	0	0	0	0	0	0	0	0	0	0	0	0	0	0	Hamdan	Al Mehfar
0	0	0	0	0	0	0	0	0	0	0	0	0	0	0	0	0	0	0	0	0	0	0	0	0	0	0	Shafa Albayn	Al Mehfar
0	0	0	0	0	0	0	0	0	0	0	0	0	0	0	0	0	0	0	0	0	0	0	0	0	0	0	Albadae	Al Mehfar
0	0	0	0	0	0	0	0	0	0	0	0	0	0	0	0	0	0	0	0	0	0	0	0	0	0	0	Umm Sur	Al Mehfar
0	0	0	0	0	0	0	0	0	0	0	0	0	0	2	0	0	0	0	0	0	1	0	0	0	1	0	Alhafir	Al Hufayr

The sixteenth services guide 2017\_Region Hail

## Public services at the populated area level

## Number of Agricultural, Social, Administrative and Public Services and Banking Finance 1-2

Administrative services																								Populated area	Emirate or governorate or municipality			
Security control	Security point	Health affairs	Industrial fund	Real-estate fund	Social development fund	Labour office branch	Water branch	Financial branch	Transport branch	Females education office	Males education office	Females Education administration	Males education administration	Office of municipal services	Municipality centre	Secretariat of municipality	Pensions	Social Insurance	Awqaf (mortmain)	Center of promotion of virtue	Civil affairs	Passport department	Traffic centers			Police station	Police centre	
0	0	0	0	0	0	0	0	0	0	0	0	0	0	0	0	0	0	0	0	0	0	0	0	0	0	0	Kumab Aldlwe	Al Hufayr
0	0	0	0	0	0	0	0	0	0	0	0	0	0	0	0	0	0	0	0	0	0	0	0	0	0	0	Shawt	Al Hufayr
0	0	0	0	0	0	0	0	0	0	0	0	0	0	0	0	0	0	0	0	0	0	0	0	0	0	0	Altafayhaa Naylat	Al Hufayr
0	0	0	0	0	0	0	0	0	0	0	0	0	0	0	0	0	0	0	0	0	0	0	0	0	0	0	Tawarun	Al Hufayr
0	0	0	0	0	0	0	0	0	0	0	0	0	0	1	0	0	0	0	0	0	0	0	0	0	1	0	Alshaqiq	Al Shaqiq
0	0	0	0	0	0	0	0	0	0	0	0	0	0	0	0	0	0	0	0	0	0	0	0	0	0	0	Almhash	Al Shaqiq
0	0	0	0	0	0	0	0	0	0	0	0	0	0	0	0	0	0	0	0	0	0	0	0	0	0	0	Almalihuh	Al Shaqiq
0	0	0	0	0	0	0	0	0	0	0	0	0	0	0	0	0	0	0	0	0	0	0	0	0	0	0	Almalih	Al Shaqiq
0	0	0	0	0	0	0	0	0	0	0	0	0	0	0	0	0	0	0	0	0	0	0	0	0	0	0	Jaramah	Al Shaqiq
0	0	0	0	0	0	0	0	0	0	0	0	0	0	0	0	0	0	0	0	0	0	0	0	0	0	0	'Abana Alhiran	Al Shaqiq
0	0	0	0	0	0	0	0	0	0	0	0	0	0	0	0	0	0	0	0	0	0	0	0	0	0	0	Althamamaa	Al Shaqiq
0	0	0	0	0	0	0	0	0	0	0	0	0	0	0	0	0	0	0	0	0	0	0	0	0	0	0	Almueiqil	Al Shaqiq
0	0	0	0	0	0	0	0	0	0	0	0	0	0	0	0	0	0	0	0	0	0	0	0	0	0	0	Almarmaa	Al Shaqiq
0	0	0	0	0	0	0	0	0	0	0	0	0	0	0	0	0	0	0	0	0	0	0	0	0	0	0	Earanah Abaljurfan	Al Shaqiq
0	0	0	0	0	0	0	0	0	0	0	0	0	0	0	0	0	0	0	0	0	0	0	0	0	0	0	Alqutea'	Al Shaqiq
0	0	0	0	0	0	0	0	0	0	0	0	0	0	0	0	0	0	0	0	0	0	0	0	0	0	0	Alradiha	Al Shaqiq
0	0	0	0	0	0	0	0	0	0	0	0	0	0	0	0	0	0	0	0	0	0	0	0	0	0	0	Aleabaritha	Al Shaqiq
0	0	0	0	0	0	0	0	0	0	0	0	0	0	0	0	0	0	0	0	0	0	0	0	0	0	0	Al'Akhdar	Al Shaqiq

The sixteenth services guide 2017\_Region Hail

## Public services at the populated area level

## Number of Agricultural, Social, Administrative and Public Services and Banking Finance 1-2

Administrative services																								Populated area	Emirate or governorate or municipality			
Security control	Security point	Health affairs	Industrial fund	Real-estate fund	Social development fund	Labour office branch	Water branch	Financial branch	Transport branch	Females education office	Males education office	Females Education administration	Males education administration	Office of municipal services	Municipality centre	Secretariat of municipality	Pensions	Social Insurance	Awqaf (mortmain)	Center of promotion of virtue	Civil affairs	Passport department	Traffic centers			Police station	Police centre	
0	0	0	0	0	0	0	0	0	0	0	0	0	0	1	0	0	0	0	0	0	0	0	0	0	0	0	Dulayhan	Dalyhan
0	0	0	0	0	0	0	0	0	0	0	0	0	0	0	0	0	0	0	0	0	0	0	0	0	0	0	Jafifaan	Dalyhan
0	0	0	0	0	0	0	0	0	0	0	0	0	0	0	0	0	0	0	0	0	0	0	0	0	0	0	Alghamya'	Dalyhan
0	0	0	0	0	0	0	0	0	0	0	0	0	0	0	0	0	0	0	0	0	0	0	0	0	0	0	Alnafs	Dalyhan
0	0	0	0	0	0	0	0	0	0	0	0	0	0	0	0	0	0	0	0	0	0	0	0	0	0	0	Rud Alshaqiq	Dalyhan
0	0	0	0	0	0	0	0	0	0	0	0	0	0	0	0	0	0	0	0	0	0	0	0	0	0	0	Alqiean	Dalyhan
0	0	0	0	0	0	0	0	0	0	0	0	0	0	1	0	0	0	0	0	0	0	0	0	0	0	0	Alsanina	Al Senina
0	0	0	0	0	0	0	0	0	0	0	0	0	0	0	0	0	0	0	0	0	0	0	0	0	0	0	Bithawin	Al Senina
0	0	0	0	0	0	0	0	0	0	0	0	0	0	0	0	0	0	0	0	0	0	0	0	0	0	0	Qarih Saeidan	Su'aydan
0	0	0	0	0	0	0	0	0	0	0	0	0	0	0	0	0	0	0	0	0	0	0	0	0	0	0	Alkhabuh	Su'aydan
0	0	0	0	0	0	0	0	0	0	0	0	0	0	0	0	0	0	0	0	0	0	0	0	0	0	0	Quriah Alssalimia	Su'aydan
0	0	0	0	0	0	0	0	0	0	0	0	0	0	0	0	0	0	0	0	0	0	0	0	0	0	0	Aleawayd	Al Uwaid
0	0	0	0	0	0	0	0	0	0	0	0	0	0	0	0	0	0	0	0	0	0	0	0	0	0	0	Alnazim Wallajawi	Al Uwaid
0	0	0	0	0	0	0	0	0	0	0	0	0	0	0	0	0	0	0	0	0	0	0	0	0	0	0	Alkhaliquh	Al Uwaid
0	0	0	0	0	0	0	0	0	0	0	0	0	0	0	0	0	0	0	0	0	0	0	0	0	0	0	Almusalsal	Al Uwaid
0	0	0	0	0	0	0	0	0	0	0	0	0	0	1	0	0	0	0	0	0	0	0	0	0	0	0	Eaqilah Bin Jabarin	Uqlat bin Jabrin
0	0	0	0	0	0	0	0	0	0	0	0	0	0	0	0	0	0	0	0	0	0	0	0	0	0	0	Alsuhuh	Uqlat bin Jabrin
0	0	0	0	0	0	0	0	0	0	0	0	0	0	0	0	0	0	0	0	0	0	0	0	0	0	0	Almukhtalif	Uqlat bin Jabrin

The sixteenth services guide 2017\_Region Hail

## Public services at the populated area level

## Number of Agricultural, Social, Administrative and Public Services and Banking Finance 1-2

Administrative services																								Populated area	Emirate or governorate or municipality			
Security control	Security point	Health affairs	Industrial fund	Real-estate fund	Social development fund	Labour office branch	Water branch	Financial branch	Transport branch	Females education office	Males education office	Females Education administration	Males education administration	Office of municipal services	Municipality centre	Secretariat of municipality	Pensions	Social Insurance	Awqaf (mortmain)	Center of promotion of virtue	Civil affairs	Passport department	Traffic centers			Police station	Police centre	
0	0	0	0	0	0	0	0	0	0	0	0	0	0	0	0	0	0	0	0	0	0	0	0	0	0	0	Aljadiduh	Uqlat bin Jabrin
0	0	0	0	0	0	0	0	0	0	0	0	0	0	0	0	0	0	0	0	0	0	0	0	0	0	0	Qimran	Uqlat bin Jabrin
0	0	0	0	0	0	0	0	0	0	0	0	0	0	0	0	0	0	0	0	0	0	0	0	0	0	0	Almubadae	Uqlat bin Jabrin
0	0	0	0	0	0	0	0	0	0	0	0	0	0	0	0	0	0	0	0	0	0	0	0	0	0	0	Almubydae	Uqlat bin Jabrin
0	0	0	0	0	0	0	0	0	0	0	0	0	0	0	0	0	0	0	0	0	0	0	0	0	0	0	Jadith	Uqlat bin Jabrin
0	0	0	0	0	0	0	0	0	0	0	0	0	0	0	0	0	0	0	0	0	0	0	0	0	0	0	Alsayhad	Uqlat bin Jabrin
0	0	0	0	0	0	0	0	0	0	1	1	0	0	0	1	0	0	0	1	1	0	0	1	0	1	0	Samira'	Simira
0	0	0	0	0	0	0	0	0	0	0	0	0	0	0	0	0	0	0	0	0	0	0	0	0	0	0	Badayie Alquesa'	Simira
0	0	0	0	0	0	0	0	0	0	0	0	0	0	0	0	0	0	0	0	0	0	0	0	0	0	0	Safaq	Simira
0	0	0	0	0	0	0	0	0	0	0	0	0	0	0	0	0	0	0	0	0	0	0	0	0	0	0	Aldiymasuh	Simira
0	0	0	0	0	0	0	0	0	0	0	0	0	0	0	0	0	0	0	0	0	0	0	0	0	0	0	Euqlat Allabn	Simira
0	0	0	0	0	0	0	0	0	0	0	0	0	0	0	0	0	0	0	0	0	0	0	0	0	0	0	Aljafaliuh	Simira
0	0	0	0	0	0	0	0	0	0	0	0	0	0	0	0	0	0	0	0	0	0	0	0	0	0	0	Alquesa'	Simira
0	0	0	0	0	0	0	0	0	0	0	0	0	0	0	0	0	0	0	0	0	0	0	0	0	0	0	Hamra' Alquesa'	Simira
0	0	0	0	0	0	0	0	0	0	0	0	0	0	0	0	0	0	0	0	0	0	0	0	0	0	0	Alsifran	Simira
0	0	0	0	0	0	0	0	0	0	0	0	0	0	0	0	0	0	0	0	0	0	0	0	0	0	0	Mshash Bin Jazi	Simira
0	0	0	0	0	0	0	0	0	0	0	0	0	0	0	0	0	0	0	0	0	0	0	0	0	0	0	Alrafayie	Simira
0	0	0	0	0	0	0	0	0	0	0	0	0	0	0	0	0	0	0	0	0	0	0	0	0	0	0	Harid	Simira

The sixteenth services guide 2017\_Region Hail

## Public services at the populated area level

## Number of Agricultural, Social, Administrative and Public Services and Banking Finance 1-2

Administrative services																								Populated area	Emirate or governorate or municipality		
Security control	Security point	Health affairs	Industrial fund	Real-estate fund	Social development fund	Labour office branch	Water branch	Financial branch	Transport branch	Females education office	Males education office	Females Education administration	Males education administration	Office of municipal services	Municipality centre	Secretariat of municipality	Pensions	Social Insurance	Awqaf (mortmain)	Center of promotion of virtue	Civil affairs	Passport department	Traffic centers			Police station	Police centre
0	0	0	0	0	0	0	0	0	0	0	0	0	0	0	0	0	0	0	0	0	0	0	0	0	0	Alghanimih	Simira
0	0	0	0	0	0	0	0	0	0	0	0	0	0	0	0	0	0	0	0	0	0	0	0	0	0	Wasit	Simira
0	0	0	0	0	0	0	0	0	0	0	0	0	0	0	0	0	0	0	0	0	0	0	0	0	0	Watadah	Simira
0	0	0	0	0	0	0	0	0	0	0	0	0	0	0	0	0	0	0	0	0	0	0	0	0	0	Ashbirih Alsafrā'	Shpriah
0	0	0	0	0	0	0	0	0	0	0	0	0	0	0	0	0	0	0	0	0	0	0	0	0	0	Ashbirih Alhamra'	Shpriah
0	0	0	0	0	0	0	0	0	0	0	0	0	0	0	0	0	0	0	0	0	0	0	0	0	0	Albalaziuh	Shpriah
0	0	0	0	0	0	0	0	0	0	0	0	0	0	1	0	0	0	0	0	0	1	0	0	0	1	Aleazim	Al Uzaym
0	0	0	0	0	0	0	0	0	0	0	0	0	0	0	0	0	0	0	0	0	0	0	0	0	0	Badayie Aleazim	Al Uzaym
0	0	0	0	0	0	0	0	0	0	0	0	0	0	0	0	0	0	0	0	0	0	0	0	0	0	Harat Alearadin	Al Uzaym
0	0	0	0	0	0	0	0	0	0	0	0	0	0	1	0	0	0	0	0	0	0	0	0	0	1	Eaqilah Bin Tawalih	Uqlat bin Tawlah
0	0	0	0	0	0	0	0	0	0	0	0	0	0	0	0	0	0	0	0	0	0	0	0	0	0	Albarkuh	Uqlat bin Tawlah
0	0	0	0	0	0	0	0	0	0	0	0	0	0	0	0	0	0	0	0	0	0	0	0	0	0	Mushrifā	Uqlat bin Tawlah
0	0	0	0	0	0	0	0	0	0	0	0	0	0	0	0	0	0	0	0	0	0	0	0	0	0	Euqlat Mashean	Uqlat bin Tawlah
0	0	0	0	0	0	0	0	0	0	0	0	0	0	1	0	0	0	0	0	0	0	0	0	0	0	Eaqilah Bin Daanaa	Uqlat bin Dani
0	0	0	0	0	0	0	0	0	0	0	0	0	0	0	0	0	0	0	0	0	0	0	0	0	0	Alkhanquh Alrimahiu	Uqlat bin Dani
0	0	0	0	0	0	0	0	0	0	0	0	0	0	1	0	0	0	0	0	0	0	0	0	0	0	Ghamirah	Ghamra
0	0	0	0	0	0	0	0	0	0	0	0	0	0	0	0	0	0	0	0	0	0	0	0	0	0	Bidayie Ghamarih	Ghamra
0	0	0	0	0	0	0	0	0	0	0	0	0	0	0	0	0	0	0	0	0	0	0	0	0	0	Aljuera'	Ghamra



## Public services at the populated area level

## Number of Agricultural, Social, Administrative and Public Services and Banking Finance 1-2

Administrative services																								Populated area	Emirate or governorate or municipality			
Security control	Security point	Health affairs	Industrial fund	Real-estate fund	Social development fund	Labour office branch	Water branch	Financial branch	Transport branch	Females education office	Males education office	Females Education administration	Males education administration	Office of municipal services	Municipality centre	Secretariat of municipality	Pensions	Social Insurance	Awqaf (mortmain)	Center of promotion of virtue	Civil affairs	Passport department	Traffic centers			Police station	Police centre	
0	0	0	0	0	0	0	0	0	0	0	0	0	0	0	0	0	0	0	0	0	0	0	0	0	0	0	Ghasil	Ghasl
0	0	0	0	0	0	0	0	0	0	0	0	0	0	1	0	0	0	0	0	0	0	0	0	0	0	0	Katifuh	Katifah
0	0	0	0	0	0	0	0	0	0	0	0	0	0	0	0	0	0	0	0	0	0	0	0	0	0	0	Aljabiria	Al Jabriyah
0	0	0	0	0	0	0	0	0	0	0	0	0	0	1	0	0	0	0	0	0	0	0	0	0	0	0	Alqasir Bin Matruk	Al Qusayr
0	0	0	0	0	0	0	0	0	0	0	0	0	0	1	0	0	0	0	0	0	0	0	0	0	1	0	Almudih	Al Madeh
0	0	0	0	0	0	0	0	0	0	0	0	0	0	0	0	0	0	0	0	0	0	0	0	0	0	0	Raye Taqrib	Al Madeh
0	0	0	0	0	0	0	0	0	0	0	0	0	0	0	0	0	0	0	0	0	0	0	0	0	0	0	Daghnun	Al Madeh
0	0	0	0	0	0	0	0	0	0	0	0	0	0	0	0	0	0	0	0	0	0	0	0	0	0	0	Alsafara'	As Safraa
0	0	0	0	0	0	0	1	0	0	1	1	0	0	0	1	0	0	0	1	1	0	0	1	0	1	0	Alhayit	Al Hait
0	0	0	0	0	0	0	0	0	0	0	0	0	0	0	0	0	0	0	0	0	0	0	0	0	0	0	Bajilah	Al Hait
0	0	0	0	0	0	0	0	0	0	0	0	0	0	0	0	0	0	0	0	0	0	0	0	0	0	0	Alsakhiruh Alsabban	Al Hait
0	0	0	0	0	0	0	0	0	0	0	0	0	0	0	0	0	0	0	0	0	0	0	0	0	0	0	Dalie Alsawan	Al Hait
0	0	0	0	0	0	0	0	0	0	0	0	0	0	0	0	0	0	0	0	0	0	0	0	0	0	0	'Abu Sahilat	Al Hait
0	0	0	0	0	0	0	0	0	0	0	0	0	0	0	0	0	0	0	0	0	0	0	0	0	0	0	Dalie Alrafdaa	Al Hait
0	0	0	0	0	0	0	0	0	0	0	0	0	0	0	0	0	0	0	0	0	0	0	0	0	0	0	Alashqir	Al Hait
0	0	0	0	0	0	0	0	0	0	0	0	0	0	0	0	0	0	0	0	0	0	0	0	0	0	0	Alnnasifuh	Al Hait
0	0	0	0	0	0	0	0	0	0	0	0	0	0	0	0	0	0	0	0	0	0	0	0	0	0	0	Umm Haramil	Al Hait
0	0	0	0	0	0	0	0	0	0	0	0	0	0	0	0	0	0	0	0	0	0	0	0	0	0	0	Thawaylil	Al Hait

The sixteenth services guide 2017\_Region Hail

## Public services at the populated area level

## Number of Agricultural, Social, Administrative and Public Services and Banking Finance 1-2

Administrative services																								Populated area	Emirate or governorate or municipality		
Security control	Security point	Health affairs	Industrial fund	Real-estate fund	Social development fund	Labour office branch	Water branch	Financial branch	Transport branch	Females education office	Males education office	Females Education administration	Males education administration	Office of municipal services	Municipality centre	Secretariat of municipality	Pensions	Social Insurance	Awqaf (mortmain)	Center of promotion of virtue	Civil affairs	Passport department	Traffic centers			Police station	Police centre
0	0	0	0	0	0	0	0	0	0	0	0	0	0	0	0	0	0	0	0	0	0	0	0	0	0	'Abu Swisyat	Al Hait
0	0	0	0	0	0	0	1	0	0	0	0	0	0	0	1	0	0	0	0	1	0	0	0	1	0	Alhalifuh Alsuflaa	Al Hulayfah As Sufla
0	0	0	0	0	0	0	0	0	0	0	0	0	0	0	0	0	0	0	0	0	0	0	0	0	0	Fiad Alhamirih	Al Hulayfah As Sufla
0	0	0	0	0	0	0	0	0	0	0	0	0	0	0	0	0	0	0	0	0	0	0	0	0	0	Alquayniuh	Al Hulayfah As Sufla
0	0	0	0	0	0	0	0	0	0	0	0	0	0	0	0	0	0	0	0	0	0	0	0	0	0	Tuluh	Al Hulayfah As Sufla
0	0	0	0	0	0	0	0	0	0	0	0	0	0	0	0	0	0	0	0	0	0	0	0	0	0	Alharat Althalath	Al Hulayfah As Sufla
0	0	0	0	0	0	0	0	0	0	0	0	0	0	0	0	0	0	0	0	0	0	0	0	0	0	Alhamirih Alsafra'	Al Hulayfah As Sufla
0	0	0	0	0	0	0	0	0	0	0	0	0	0	0	0	0	0	0	0	0	0	0	0	0	0	Almubriz	Al Hulayfah As Sufla
0	0	0	0	0	0	0	0	0	0	0	0	0	0	0	1	0	0	0	0	0	0	0	0	1	0	Ainbiwan	Anbouan
0	0	0	0	0	0	0	0	0	0	0	0	0	0	0	0	0	0	0	0	0	0	0	0	0	0	Aleakifiuh	Anbouan
0	0	0	0	0	0	0	0	0	0	0	0	0	0	0	0	0	0	0	0	0	0	0	0	0	0	Badayie Mueili	Anbouan
0	0	0	0	0	0	0	0	0	0	0	0	0	0	0	0	0	0	0	0	0	0	0	0	0	0	Alhawsuh	Anbouan
0	0	0	0	0	0	0	0	0	0	0	0	0	0	0	0	0	0	0	0	0	0	0	0	0	0	Aleanid	Anbouan
0	0	0	0	0	0	0	0	0	0	0	0	0	0	0	0	0	0	0	0	0	0	0	0	0	0	Aleatifiuh	Anbouan
0	0	0	0	0	0	0	0	0	0	0	0	0	0	0	0	0	0	0	0	0	0	0	0	0	0	Alduhuh	Anbouan
0	0	0	0	0	0	0	0	0	0	0	0	0	0	0	0	0	0	0	0	0	0	0	0	0	0	Alashqir	Anbouan
0	0	0	0	0	0	0	0	0	0	0	0	0	0	0	0	0	0	0	0	0	0	0	0	0	0	Bdayie Alfqi	Anbouan
0	0	0	0	0	0	0	0	0	0	0	0	0	0	0	0	0	0	0	0	0	0	0	0	0	0	Sanaf Trky	Anbouan

The sixteenth services guide 2017\_Region Hail

## Public services at the populated area level

## Number of Agricultural, Social, Administrative and Public Services and Banking Finance 1-2

Administrative services																								Populated area	Emirate or governorate or municipality		
Security control	Security point	Health affairs	Industrial fund	Real-estate fund	Social development fund	Labour office branch	Water branch	Financial branch	Transport branch	Females education office	Males education office	Females Education administration	Males education administration	Office of municipal services	Municipality centre	Secretariat of municipality	Pensions	Social Insurance	Awqaf (mortmain)	Center of promotion of virtue	Civil affairs	Passport department	Traffic centers			Police station	Police centre
0	0	0	0	0	0	0	0	0	0	0	0	0	0	0	0	0	0	0	0	0	0	0	0	0	0	Dahwat Aldaghfn	Anbouan
0	0	0	0	0	0	0	0	0	0	0	0	0	0	0	0	0	0	0	0	0	0	0	0	0	0	Alshaeila	Anbouan
0	0	0	0	0	0	0	0	0	0	0	0	0	0	0	0	0	0	0	0	0	0	0	0	0	0	Easama'	Anbouan
0	0	0	0	0	0	0	0	0	0	0	0	0	0	0	0	0	0	0	0	0	0	0	0	0	0	Alfqqy	Anbouan
0	0	0	0	0	0	0	0	0	0	0	0	0	0	0	0	0	0	0	0	0	0	0	0	0	0	Bieayjan	Anbouan
0	0	0	0	0	0	0	0	0	0	0	0	0	0	0	0	0	0	0	0	0	0	0	0	0	0	Khubara' Albuayb	Anbouan
0	0	0	0	0	0	0	0	0	0	0	0	0	0	0	0	0	0	0	0	0	0	0	0	0	0	Shiqa Albuib	Anbouan
0	0	0	0	0	0	0	0	0	0	0	0	0	0	0	0	0	0	0	0	0	0	0	0	0	0	Riad Albuib	Anbouan
0	0	0	0	0	0	0	0	0	0	0	0	0	0	0	0	0	0	0	0	0	0	0	0	0	0	Badayie Hadbat Albuib	Anbouan
0	0	0	0	0	0	0	0	0	0	0	0	0	0	0	0	0	0	0	0	0	0	0	0	0	0	Umm Earanah	Anbouan
0	0	0	0	0	0	0	0	0	0	0	0	0	0	0	0	0	0	0	0	0	0	0	0	0	0	Dahlah Alzabad	Anbouan
0	0	0	0	0	1	0	0	0	0	0	0	0	0	1	0	0	0	0	0	0	0	0	0	0	0	Alhalifuh Aleulya	Al Hulaifah Alualya
0	0	0	0	0	0	0	0	0	0	0	0	0	0	0	0	0	0	0	0	0	0	0	0	0	0	Alwasita'	Al Hulaifah Alualya
0	0	0	0	0	0	0	0	0	0	0	0	0	0	0	0	0	0	0	0	0	0	0	0	0	0	Alqismuh	Al Hulaifah Alualya
0	0	0	0	0	0	0	0	0	0	0	0	0	0	0	0	0	0	0	0	0	0	0	0	0	0	Aleulya	Al Hulaifah Alualya
0	0	0	0	0	0	0	0	0	0	0	0	0	0	0	0	0	0	0	0	0	0	0	0	0	0	Aldawadumaa	Al Hulaifah Alualya
0	0	0	0	0	0	0	0	0	0	0	0	0	0	0	0	0	0	0	0	0	0	0	0	0	0	Hijrat Almakhrug	Al Hulaifah Alualya
0	0	0	0	0	0	0	0	0	0	0	0	0	0	0	0	0	0	0	0	0	0	0	0	0	0	Almalah	Al Hulaifah Alualya

The sixteenth services guide 2017\_Region Hail

## Public services at the populated area level

## Number of Agricultural, Social, Administrative and Public Services and Banking Finance 1-2

Administrative services																								Populated area	Emirate or governorate or municipality			
Security control	Security point	Health affairs	Industrial fund	Real-estate fund	Social development fund	Labour office branch	Water branch	Financial branch	Transport branch	Females education office	Males education office	Females Education administration	Males education administration	Office of municipal services	Municipality centre	Secretariat of municipality	Pensions	Social Insurance	Awqaf (mortmain)	Center of promotion of virtue	Civil affairs	Passport department	Traffic centers			Police station	Police centre	
0	0	0	0	0	0	0	0	0	0	0	0	0	0	1	0	0	0	0	0	0	0	0	0	0	0	0	Safit	Safitt
0	0	0	0	0	0	0	0	0	0	0	0	0	0	0	0	0	0	0	0	0	0	0	0	0	0	0	Alwasita	Safitt
0	0	0	0	0	0	0	0	0	0	0	0	0	0	0	0	0	0	0	0	0	0	0	0	0	0	0	Alqararuh	Safitt
0	0	0	0	0	0	0	0	0	0	0	0	0	0	0	0	0	0	0	0	0	0	0	0	0	0	0	Aleushzaa	Safitt
0	0	0	0	0	0	0	0	0	0	0	0	0	0	0	0	0	0	0	0	0	0	0	0	0	0	0	Shilwan Wamudisis	Safitt
0	0	0	0	0	0	0	0	0	0	0	0	0	0	0	0	0	0	0	0	0	0	0	0	0	0	0	Umm Rushn	Safitt
0	0	0	0	0	0	0	0	0	0	0	0	0	0	1	0	0	0	0	0	0	0	0	0	0	1	0	Fiduh Athqab	Faydat Athqab
0	0	0	0	0	0	0	0	0	0	0	0	0	0	0	0	0	0	0	0	0	0	0	0	0	0	0	Badayie Athqab	Faydat Athqab
0	0	0	0	0	0	0	0	0	0	0	0	0	0	0	0	0	0	0	0	0	0	0	0	0	0	0	Alsiyh	Faydat Athqab
0	0	0	0	0	0	0	0	0	0	0	0	0	0	0	0	0	0	0	0	0	0	0	0	0	0	0	Shuqran Al'Asfar	Faydat Athqab
0	0	0	0	0	0	0	0	0	0	0	0	0	0	0	0	0	0	0	0	0	0	0	0	0	0	0	Badayie Alsufara'	Faydat Athqab
0	0	0	0	0	0	0	0	0	0	0	0	0	0	0	0	0	0	0	0	0	0	0	0	0	0	0	Alearadiuh	Faydat Athqab
0	0	0	0	0	0	0	0	0	0	0	0	0	0	0	0	0	0	0	0	0	0	0	0	0	0	0	Euqlat Athqab	Faydat Athqab
0	0	0	0	0	0	0	0	0	0	0	0	0	0	0	0	0	0	0	0	0	0	0	0	0	0	0	Albahih	Faydat Athqab
0	0	0	0	0	0	0	0	0	0	0	0	0	0	0	0	0	0	0	0	0	0	0	0	0	0	0	Eaqilat Aithqab	Faydat Athqab
0	0	0	0	0	0	0	0	0	0	0	0	0	0	0	0	0	0	0	0	0	0	0	0	0	0	0	Marhib Aleulya	Faydat Athqab
0	0	0	0	0	0	0	0	0	0	0	0	0	0	0	0	0	0	0	0	0	0	0	0	0	0	0	Eaduih Athqab	Faydat Athqab
0	0	0	0	0	0	0	0	0	0	0	0	0	0	0	0	0	0	0	0	0	0	0	0	0	0	0	Badayie Alruwaydat	Faydat Athqab

The sixteenth services guide 2017\_Region Hail

## Public services at the populated area level

## Number of Agricultural, Social, Administrative and Public Services and Banking Finance 1-2

Administrative services																								Populated area	Emirate or governorate or municipality			
Security control	Security point	Health affairs	Industrial fund	Real-estate fund	Social development fund	Labour office branch	Water branch	Financial branch	Transport branch	Females education office	Males education office	Females Education administration	Males education administration	Office of municipal services	Municipality centre	Secretariat of municipality	Pensions	Social Insurance	Awqaf (mortmain)	Center of promotion of virtue	Civil affairs	Passport department	Traffic centers			Police station	Police centre	
0	0	0	0	0	0	0	0	0	0	0	0	0	0	0	0	0	0	0	0	0	0	0	0	0	0	0	Badayie Albadia	Faydat Athqab
0	0	0	0	0	0	0	0	0	0	0	0	0	0	0	0	0	0	0	0	0	0	0	0	0	0	0	Alshiqu	Faydat Athqab
0	0	0	0	0	0	0	0	0	0	0	0	0	0	0	0	0	0	0	0	0	0	0	0	0	0	0	Wasaeat Alrasi	Faydat Athqab
0	0	0	0	0	0	0	0	0	0	0	0	0	0	0	0	0	0	0	0	0	0	0	0	0	0	0	Shueayb Alqarn	Faydat Athqab
0	0	0	0	0	0	0	0	0	0	0	0	0	0	0	0	0	0	0	0	0	0	0	0	0	0	0	Murahab	Faydat Athqab
0	0	0	0	0	0	0	0	0	0	0	0	0	0	0	0	0	0	0	0	0	0	0	0	0	0	0	Anyab	Faydat Athqab
0	0	0	0	0	0	0	0	0	0	0	0	0	0	0	0	0	0	0	0	0	0	0	0	0	0	0	Bdayie Alearadih	Faydat Athqab
0	0	0	0	0	0	0	0	0	0	0	0	0	0	0	0	0	0	0	0	0	0	0	0	0	0	0	Alshuqran	Faydat Athqab
0	0	0	0	0	0	0	0	0	0	0	0	0	0	0	0	0	0	0	0	0	0	0	0	0	0	0	Alkhafij	Al Khafij
0	0	0	0	0	0	0	0	0	0	0	0	0	0	0	0	0	0	0	0	0	0	0	0	0	0	0	Umm Hashim	Al Khafij
0	0	0	0	0	0	0	0	0	0	0	0	0	0	0	0	0	0	0	0	0	0	0	0	0	0	0	Eaqalah Almakhruq	Al Khafij
0	0	0	0	0	0	0	0	0	0	0	0	0	0	0	0	0	0	0	0	0	0	0	0	0	0	0	Alsafara'	Al Khafij
0	0	0	0	0	0	0	0	0	0	0	0	0	0	0	0	0	0	0	0	0	0	0	0	0	0	0	Qasimah Bin Fadilun	Al Khafij
0	0	0	0	0	0	0	0	0	0	0	0	0	0	0	0	0	0	0	0	0	0	0	0	0	0	0	Alshuwimis	Al Shuwaimis
0	0	0	0	0	0	0	0	0	0	0	0	0	0	0	0	0	0	0	0	0	0	0	0	0	0	0	Albawib	Al Shuwaimis
0	0	0	0	0	0	0	0	0	0	0	0	0	0	0	0	0	0	0	0	0	0	0	0	0	0	0	Umm Zaribuh	Al Shuwaimis
0	0	0	0	0	0	0	0	0	0	0	0	0	0	0	0	0	0	0	0	0	0	0	0	0	0	0	Duruwh Shawaymis	Al Shuwaimis
0	0	0	0	0	0	0	0	0	0	0	0	0	0	0	0	0	0	0	0	0	0	0	0	0	0	0	Almazaka	Al Shuwaimis

The sixteenth services guide 2017\_Region Hail

## Public services at the populated area level

## Number of Agricultural, Social, Administrative and Public Services and Banking Finance 1-2

Administrative services																								Populated area	Emirate or governorate or municipality		
Security control	Security point	Health affairs	Industrial fund	Real-estate fund	Social development fund	Labour office branch	Water branch	Financial branch	Transport branch	Females education office	Males education office	Females Education administration	Males education administration	Office of municipal services	Municipality centre	Secretariat of municipality	Pensions	Social Insurance	Awqaf (mortmain)	Center of promotion of virtue	Civil affairs	Passport department	Traffic centers			Police station	Police centre
0	0	0	0	0	0	0	0	0	0	0	0	0	0	0	0	0	0	0	0	0	0	0	0	0	0	Kahalal	Al Shuwaimis
0	0	0	0	0	0	0	0	0	0	0	0	0	0	0	0	0	0	0	0	0	0	0	0	0	0	Albarquh	Al Shuwaimis
0	0	0	0	0	0	0	0	0	0	0	0	0	0	1	0	0	0	0	0	0	0	0	0	0	0	Aldaabih	Al Dabiyah
0	0	0	0	0	0	0	0	0	0	0	0	0	0	0	0	0	0	0	0	0	0	0	0	0	0	Albawib	Al Dabiyah
0	0	0	0	0	0	0	0	0	0	0	0	0	0	0	0	0	0	0	0	0	0	0	0	0	0	Karanif	Al Dabiyah
0	0	0	0	0	0	0	0	0	0	0	0	0	0	0	0	0	0	0	0	0	0	0	0	0	0	Aldghybjh	Al Dabiyah
0	0	0	0	0	0	0	0	0	0	0	0	0	0	0	0	0	0	0	0	0	0	0	0	0	0	Aeshirh	Al Dabiyah
0	0	0	0	0	0	0	0	0	0	0	0	0	0	0	0	0	0	0	0	0	0	0	0	0	0	'Abana Alsaban	Al Dabiyah
0	0	0	0	0	0	0	0	0	0	0	0	0	0	0	0	0	0	0	0	0	0	0	0	0	0	Umm Tarifuh	Al Dabiyah
0	0	0	0	0	0	0	0	0	0	0	0	0	0	0	0	0	0	0	0	0	0	0	0	0	0	Umm Sur	Al Dabiyah
0	0	0	0	0	0	0	0	0	0	0	0	0	0	0	0	0	0	0	0	0	0	0	0	0	0	Khafij Bin Mukhalad	Al Dabiyah
0	0	0	0	0	0	0	0	0	0	0	0	0	0	0	0	0	0	0	0	0	0	0	0	0	0	'Abu Hamidh	Al Dabiyah
0	0	0	0	0	0	0	0	0	0	0	0	0	0	0	0	0	0	0	0	0	0	0	0	0	0	Eamayir Almurir	Al Marir
0	0	0	0	0	0	0	0	0	0	0	0	0	0	0	0	0	0	0	0	0	0	0	0	0	0	Alshatib	Al Marir
0	0	0	0	0	0	0	0	0	0	0	0	0	0	0	0	0	0	0	0	0	0	0	0	0	0	Almryr	Al Marir
0	0	0	0	0	0	0	0	0	0	0	0	0	0	0	0	0	0	0	0	0	0	0	0	0	0	Alruwduh	Al Marir
0	0	0	0	0	0	0	0	0	0	0	0	0	0	1	0	0	0	0	0	0	0	0	0	0	0	Rwd Bin Hadi	Rawad bin Hadi
0	0	0	0	0	0	0	0	0	0	0	0	0	0	0	0	0	0	0	0	0	0	0	0	0	0	Alqahd	Rawad bin Hadi

## Public services at the populated area level

## Number of Agricultural, Social, Administrative and Public Services and Banking Finance 1-2

Administrative services																								Populated area	Emirate or governorate or municipality			
Security control	Security point	Health affairs	Industrial fund	Real-estate fund	Social development fund	Labour office branch	Water branch	Financial branch	Transport branch	Females education office	Males education office	Females Education administration	Males education administration	Office of municipal services	Municipality centre	Secretariat of municipality	Pensions	Social Insurance	Awqaf (mortmain)	Center of promotion of virtue	Civil affairs	Passport department	Traffic centers			Police station	Police centre	
0	0	0	0	0	0	0	0	0	0	0	0	0	0	0	0	0	0	0	0	0	0	0	0	0	0	Fiduh Alashhab	Rawad bin Hadi	
0	0	0	0	0	0	0	0	0	0	0	0	0	0	0	0	0	0	0	0	0	0	0	0	0	0	0	Badayie Aleamir	Rawad bin Hadi
0	0	0	0	0	0	0	0	0	0	0	0	0	0	0	0	0	0	0	0	0	0	0	0	0	0	0	Aldilaf Alfajah	Rawad bin Hadi
0	0	0	0	0	0	0	0	0	0	0	0	0	0	0	0	0	0	0	0	0	0	0	0	0	0	0	Aleasafih	Rawad bin Hadi
0	0	0	0	0	0	0	0	0	0	0	0	0	0	0	0	0	0	0	0	0	0	0	0	0	0	0	Almuhjaruh	Rawad bin Hadi
0	0	0	0	0	0	0	0	0	0	0	0	0	0	0	0	0	0	0	0	0	0	0	0	0	0	0	Eaqalah Alhadab	Rawad bin Hadi
0	0	0	0	0	0	0	0	0	0	0	0	0	0	0	0	0	0	0	0	0	0	0	0	0	0	0	Albiaduh	Rawad bin Hadi
0	0	0	0	0	0	0	0	0	0	0	0	0	0	0	0	0	0	0	0	0	0	0	0	0	0	0	Ashhab Aldamitha	Rawad bin Hadi
0	0	0	0	0	0	0	0	0	0	0	0	0	0	0	0	0	0	0	0	0	0	0	0	0	0	0	Allibanah	Rawad bin Hadi
0	0	0	0	0	0	0	0	0	0	0	0	0	0	0	0	0	0	0	0	0	0	0	0	0	0	0	Aldaahih	Rawad bin Hadi
0	0	0	0	0	0	0	0	0	0	0	0	0	0	0	0	0	0	0	0	0	0	0	0	0	0	0	Aleamayir	Rawad bin Hadi
0	0	0	0	0	0	0	0	0	0	0	0	0	0	0	0	0	0	0	0	0	0	0	0	0	0	0	Sur Almuqueaa	Rawad bin Hadi
0	0	0	0	0	0	0	0	0	0	0	0	0	0	0	0	0	0	0	0	0	0	0	0	0	0	0	Marjie Alruwd	Rawad bin Hadi
0	0	0	0	0	0	0	0	0	0	0	0	0	0	0	0	0	0	0	0	0	0	0	0	0	0	0	Wasaeat Alrasi	Rawad bin Hadi
0	0	0	0	0	0	0	0	0	0	0	0	0	0	1	0	0	0	0	0	0	0	0	0	0	0	0	Darghat	Dharghat
0	0	0	0	0	0	0	0	0	0	0	0	0	0	0	0	0	0	0	0	0	0	0	0	0	0	0	Altanib	Dharghat
0	0	0	0	0	0	0	0	0	0	0	0	0	0	0	0	0	0	0	0	0	0	0	0	0	0	0	Wasaeat Umm Qadhala	Dharghat
0	0	0	0	0	0	0	0	0	0	0	0	0	0	0	0	0	0	0	0	0	0	0	0	0	0	0	Alshaquh	Dharghat

The sixteenth services guide 2017\_Region Hail

## Public services at the populated area level

## Number of Agricultural, Social, Administrative and Public Services and Banking Finance 1-2

Administrative services																								Populated area	Emirate or governorate or municipality			
Security control	Security point	Health affairs	Industrial fund	Real-estate fund	Social development fund	Labour office branch	Water branch	Financial branch	Transport branch	Females education office	Males education office	Females Education administration	Males education administration	Office of municipal services	Municipality centre	Secretariat of municipality	Pensions	Social Insurance	Awqaf (mortmain)	Center of promotion of virtue	Civil affairs	Passport department	Traffic centers			Police station	Police centre	
0	0	0	0	0	0	0	0	0	0	0	0	0	0	0	0	0	0	0	0	0	0	0	0	0	0	0	Almasaeu	Dharghat
0	0	0	0	0	0	0	0	0	0	0	0	0	0	0	0	0	0	0	0	0	0	0	0	0	0	0	Shaeilaan Almasaeu	Dharghat
0	0	0	0	0	0	0	0	0	0	0	0	0	0	1	0	0	0	0	0	0	0	0	0	0	0	0	Daright	Dhaureigat
0	0	0	0	0	0	0	0	0	0	0	0	0	0	0	0	0	0	0	0	0	0	0	0	0	0	0	Umm Aleumr	Dhaureigat
0	0	0	0	0	0	0	0	0	0	0	0	0	0	0	0	0	0	0	0	0	0	0	0	0	0	0	Umm Nashab	Dhaureigat
0	0	0	0	0	0	0	0	0	0	0	0	0	0	0	0	0	0	0	0	0	0	0	0	0	0	0	Ras Jabarin	Dhaureigat
0	0	0	0	0	0	0	0	0	0	0	0	0	0	0	0	0	0	0	0	0	0	0	0	0	0	0	Alwasita (Wsyta'	Dhaureigat
0	0	0	0	0	0	0	0	0	0	0	0	0	0	0	0	0	0	0	0	0	0	0	0	0	0	0	Alsakhnuh	Dhaureigat
0	0	0	0	0	0	0	0	0	0	0	0	0	0	0	0	0	0	0	0	0	0	0	0	0	0	0	Albahruh	Dhaureigat
0	0	0	0	0	0	0	0	0	0	0	0	0	0	0	0	0	0	0	0	0	0	0	0	0	0	0	Alhamimuh	Dhaureigat
0	0	0	0	0	0	0	0	0	0	0	0	0	0	0	0	0	0	0	0	0	0	0	0	0	0	0	Muhir Almirikih	Dhaureigat
0	0	0	0	0	0	0	0	0	0	0	0	0	0	0	0	0	0	0	0	0	0	0	0	0	0	0	Bdayie 'Awal	Dhaureigat
0	0	0	0	0	0	0	0	0	0	0	0	0	0	0	0	0	0	0	0	0	0	0	0	0	0	0	Alghalafa	Dhaureigat
0	0	0	0	0	0	0	0	0	0	0	0	0	0	0	0	0	0	0	0	0	0	0	0	0	0	0	Alashhab	Dhaureigat
0	0	0	0	0	0	0	0	0	0	0	0	0	0	1	0	0	0	0	0	0	0	0	0	0	1	0	Bde Bin Khalif	Bed' bin Khalaf
0	0	0	0	0	0	0	0	0	0	0	0	0	0	0	0	0	0	0	0	0	0	0	0	0	0	0	Almuqarin	Bed' bin Khalaf
0	0	0	0	0	0	0	0	0	0	0	0	0	0	0	0	0	0	0	0	0	0	0	0	0	0	0	Bdayie Albadae	Bed' bin Khalaf
0	0	0	0	0	0	0	0	0	0	0	0	0	0	0	0	0	0	0	0	0	0	0	0	0	0	0	Alrasu	Bed' bin Khalaf

The sixteenth services guide 2017\_Region Hail



## Public services at the populated area level

## Number of Agricultural, Social, Administrative and Public Services and Banking Finance 1-2

Administrative services																								Populated area	Emirate or governorate or municipality		
Security control	Security point	Health affairs	Industrial fund	Real-estate fund	Social development fund	Labour office branch	Water branch	Financial branch	Transport branch	Females education office	Males education office	Females Education administration	Males education administration	Office of municipal services	Municipality centre	Secretariat of municipality	Pensions	Social Insurance	Awqaf (mortmain)	Center of promotion of virtue	Civil affairs	Passport department	Traffic centers			Police station	Police centre
0	0	0	0	0	0	0	0	0	0	0	0	0	0	0	0	0	0	0	0	0	0	0	0	0	0	Wasayata' Albadae	Bed' bin Khalaf
0	0	0	0	0	0	0	0	0	0	0	0	0	0	0	0	0	0	0	0	0	0	0	0	0	0	Buayib Albadae	Bed' bin Khalaf
0	0	0	0	0	0	0	0	0	0	0	0	0	0	0	0	0	0	0	0	0	0	0	0	0	0	Umm Shaeari	Bed' bin Khalaf
0	0	0	0	0	0	0	0	0	0	0	0	0	0	0	0	0	0	0	0	0	0	0	0	0	0	Allikhayn Eubayd	Bed' bin Khalaf
0	0	0	0	0	0	0	0	0	0	0	0	0	0	0	0	0	0	0	0	0	0	0	0	0	0	Albasar	Bed' bin Khalaf
0	0	0	0	0	0	0	0	0	0	0	0	0	0	0	0	0	0	0	0	0	0	0	0	0	0	Abwzarayib	Bed' bin Khalaf
0	0	0	0	0	0	0	0	0	0	0	0	0	0	0	0	0	0	0	0	0	0	0	0	0	0	Shaeb Alqur	Bed' bin Khalaf
0	0	0	0	0	0	0	0	0	0	0	0	0	0	0	0	0	0	0	0	0	0	0	0	0	0	Alsakhiruh Aljanubih	Bed' bin Khalaf
0	0	0	0	0	0	0	0	0	0	0	0	0	0	0	0	0	0	0	0	0	0	0	0	0	0	Alhafnuh	Bed' bin Khalaf
0	0	0	0	0	0	0	0	0	0	0	0	0	0	0	0	0	0	0	0	0	0	0	0	0	0	Ablah	Bed' bin Khalaf
0	0	0	0	0	0	0	0	0	0	0	0	0	0	0	0	0	0	0	0	0	0	0	0	0	0	Hamidih	Bed' bin Khalaf
0	0	0	0	0	0	0	0	0	0	0	0	0	0	0	0	0	0	0	0	0	0	0	0	0	0	Sahibuh 'Abu Ramath	Bed' bin Khalaf
0	0	0	0	0	0	0	0	0	0	0	0	0	0	0	0	0	0	0	0	0	0	0	0	0	0	Aldaras	Bed' bin Khalaf
0	0	0	0	0	0	0	0	0	0	0	0	0	0	0	0	0	0	0	0	0	0	0	0	0	0	Almarmuthuh	Bed' bin Khalaf
0	0	0	0	0	0	0	0	0	0	0	0	0	0	0	0	0	0	0	0	0	0	0	0	0	0	Aleaqiluh	Bed' bin Khalaf
0	0	0	0	0	0	0	0	0	0	0	0	0	0	0	0	0	0	0	0	0	0	0	0	0	0	Alhawyt	Bed' bin Khalaf
0	0	0	0	0	0	0	0	0	0	0	0	0	0	0	0	0	0	0	0	0	0	0	0	0	0	Almughdidih	Bed' bin Khalaf
0	0	0	0	0	0	0	0	0	0	0	0	0	0	0	0	0	0	0	0	0	0	0	0	0	0	Almuhafir	Bed' bin Khalaf

The sixteenth services guide 2017\_Region Hail

## Public services at the populated area level

## Number of Agricultural, Social, Administrative and Public Services and Banking Finance 1-2

Administrative services																								Populated area	Emirate or governorate or municipality		
Security control	Security point	Health affairs	Industrial fund	Real-estate fund	Social development fund	Labour office branch	Water branch	Financial branch	Transport branch	Females education office	Males education office	Females Education administration	Males education administration	Office of municipal services	Municipality centre	Secretariat of municipality	Pensions	Social Insurance	Awqaf (mortmain)	Center of promotion of virtue	Civil affairs	Passport department	Traffic centers			Police station	Police centre
0	0	0	0	0	0	0	0	0	0	0	0	0	0	0	0	0	0	0	0	0	0	0	0	0	0	Wasayta' Ealiin	Bed' bin Khalaf
0	0	0	0	0	0	0	0	0	0	0	0	0	0	0	0	0	0	0	0	0	0	0	0	0	0	Almunakh	Al-manakh
0	0	0	0	0	0	0	0	0	0	0	0	0	0	0	0	0	0	0	0	0	0	0	0	0	0	Almajisuh	Al-manakh
0	0	0	0	0	0	0	0	0	0	0	0	0	0	0	0	0	0	0	0	0	0	0	0	0	0	Almajasuh	Al-manakh
0	0	0	0	0	0	0	0	0	0	0	0	0	0	0	0	0	0	0	0	0	0	0	0	0	0	Ghanim	Al-manakh
0	0	0	0	0	0	0	0	0	0	0	0	0	0	0	0	0	0	0	0	0	0	0	0	0	0	Albuayiduh	Al-manakh
0	0	0	0	0	0	0	0	0	0	0	0	0	0	0	0	0	0	0	0	0	0	0	0	0	0	'Abu Dwayhat	Al-manakh
0	0	0	0	0	0	0	0	0	0	0	0	0	0	0	0	0	0	0	0	0	0	0	0	0	0	Eial Eubayd	Eyal Ubayd
0	0	0	0	0	0	0	0	0	0	0	0	0	0	0	0	0	0	0	0	0	0	0	0	0	0	Alwaseuh	Al Wes'ah
0	0	0	0	0	0	0	0	0	0	0	0	0	0	0	0	0	0	0	0	0	0	0	0	0	0	Almathwah Alqadima	Al Wes'ah
0	0	0	0	0	0	0	0	0	0	0	0	0	0	0	0	0	0	0	0	0	0	0	0	0	0	Alsuwar Nadir	Al Wes'ah
0	0	0	0	0	0	0	0	0	0	0	0	0	0	0	0	0	0	0	0	0	0	0	0	0	0	Alkrshafh	Al Wes'ah
0	0	0	0	0	0	0	0	0	0	0	0	0	0	0	0	0	0	0	0	0	0	0	0	0	0	'Abu Raghlat	Al Wes'ah
0	0	0	0	0	0	0	0	0	0	0	0	0	0	0	0	0	0	0	0	0	0	0	0	0	0	Alghrysuh	Al Wes'ah
0	0	0	0	0	0	0	0	0	0	0	0	0	0	0	0	0	0	0	0	0	0	0	0	0	0	Almahana	Al Wes'ah
0	0	0	0	0	0	0	0	0	0	0	0	0	0	0	0	0	0	0	0	0	0	0	0	0	0	Almalah	Al Wes'ah
0	0	0	0	0	0	0	0	0	0	0	0	0	0	0	0	0	0	0	0	0	0	0	0	0	0	Alnajil	Al Wes'ah
0	0	0	0	0	0	0	0	0	0	0	0	0	0	0	0	0	0	0	0	0	0	0	0	0	0	Qasir Shaman	Al Wes'ah

## Public services at the populated area level

## Number of Agricultural, Social, Administrative and Public Services and Banking Finance 1-2

Administrative services																								Populated area	Emirate or governorate or municipality			
Security control	Security point	Health affairs	Industrial fund	Real-estate fund	Social development fund	Labour office branch	Water branch	Financial branch	Transport branch	Females education office	Males education office	Females Education administration	Males education administration	Office of municipal services	Municipality centre	Secretariat of municipality	Pensions	Social Insurance	Awqaf (mortmain)	Center of promotion of virtue	Civil affairs	Passport department	Traffic centers			Police station	Police centre	
0	0	0	0	0	0	0	0	0	0	0	0	0	0	1	0	0	0	0	0	0	0	0	0	0	0	0	Almaghar	Al Maghar
0	0	0	0	0	0	0	0	0	0	0	0	0	0	0	0	0	0	0	0	0	0	0	0	0	0	0	Alkhafj	Al Khafj
0	0	0	0	0	0	0	0	0	0	0	0	0	0	1	0	0	0	0	0	0	0	0	0	1	0	0	Alraqab	Ar Raqb
0	0	0	0	0	0	0	0	0	0	0	0	0	0	0	0	0	0	0	0	0	0	0	0	0	0	0	Alttlihat	Ar Raqb
0	0	0	0	0	0	0	0	0	0	0	0	0	0	0	0	0	0	0	0	0	0	0	0	0	0	0	Altuwla'	Ar Raqb
0	0	0	0	0	0	0	0	0	0	0	0	0	0	0	0	0	0	0	0	0	0	0	0	0	0	0	Almudabaeuh	Ar Raqb
0	0	0	0	0	0	0	0	0	0	0	0	0	0	0	0	0	0	0	0	0	0	0	0	0	0	0	Nakhluh	Ar Raqb
0	0	0	0	0	0	0	0	0	0	0	0	0	0	0	0	0	0	0	0	0	0	0	0	0	0	0	Malahaan	Ar Raqb
0	0	0	0	0	0	0	0	0	0	0	0	0	0	0	0	0	0	0	0	0	0	0	0	0	0	0	Qsyba'	Ar Raqb
0	0	0	0	0	0	0	0	0	0	0	0	0	0	0	0	0	0	0	0	0	0	0	0	0	0	0	Farshat Nujib	Ar Raqb
0	0	0	0	0	0	0	0	0	0	0	0	0	0	0	0	0	0	0	0	0	0	0	0	0	0	0	Fiduh Aleilm	Ar Raqb
0	0	0	0	0	0	0	0	0	0	0	0	0	0	0	0	0	0	0	0	0	0	0	0	0	0	0	Qasamah Alraqab	Ar Raqb
0	0	0	0	0	0	0	0	0	0	0	0	0	0	0	0	0	0	0	0	0	0	0	0	0	0	0	Shueayb Alsuqea'	Ar Raqb
0	0	0	0	0	0	0	0	0	0	0	0	0	0	0	0	0	0	0	0	0	0	0	0	0	0	0	Umm Zaribuh	Ar Raqb
0	0	0	0	0	0	0	0	0	0	0	0	0	0	0	0	0	0	0	0	0	0	0	0	0	0	0	'Abu Swasi	Ar Raqb
0	0	0	0	0	0	0	0	0	0	0	0	0	0	1	0	0	0	0	0	0	0	0	0	0	0	0	Almaerish	Al Mara'ash
0	0	0	0	0	0	0	0	0	0	0	0	0	0	0	0	0	0	0	0	0	0	0	0	0	0	0	Thamayil Alshuqran	Al Mara'ash
0	0	0	0	0	0	0	0	0	0	0	0	0	0	0	0	0	0	0	0	0	0	0	0	0	0	0	Alzabniuh	Al Mara'ash

## Public services at the populated area level

## Number of Agricultural, Social, Administrative and Public Services and Banking Finance 1-2

Administrative services																								Populated area	Emirate or governorate or municipality			
Security control	Security point	Health affairs	Industrial fund	Real-estate fund	Social development fund	Labour office branch	Water branch	Financial branch	Transport branch	Females education office	Males education office	Females Education administration	Males education administration	Office of municipal services	Municipality centre	Secretariat of municipality	Pensions	Social Insurance	Awqaf (mortmain)	Center of promotion of virtue	Civil affairs	Passport department	Traffic centers			Police station	Police centre	
0	0	0	0	0	0	0	0	0	0	0	0	0	0	0	0	0	0	0	0	0	0	0	0	0	0	0	Amshash Althalabiat	Al Mara'ash
0	0	0	0	0	0	0	0	0	0	0	0	0	0	0	0	0	0	0	0	0	0	0	0	0	0	0	Alshuwayleuh	Al Mara'ash
0	0	0	0	0	0	0	0	0	0	0	0	0	0	0	0	0	0	0	0	0	0	0	0	0	0	0	Jibal Aleilm	Jebal Al Elm
0	0	0	0	0	0	0	0	0	0	0	0	0	0	0	0	0	0	0	0	0	0	0	0	0	0	0	Alhiwaruh	Jebal Al Elm
0	0	0	0	0	0	0	0	0	0	0	0	0	0	0	0	0	0	0	0	0	0	0	0	0	0	0	Alnamiruh	Jebal Al Elm
0	0	0	0	0	0	0	0	0	0	0	0	0	0	0	0	0	0	0	0	0	0	0	0	0	0	0	Alnamaruh	Jebal Al Elm
0	0	0	0	0	0	0	0	0	0	0	0	0	0	1	0	0	0	0	0	0	0	0	0	0	0	0	Faydat Almisear	Jebal Al Elm
0	0	0	0	0	0	0	0	0	0	0	0	0	0	0	0	0	0	0	0	0	0	0	0	0	0	0	Badayie Aleilm	Jebal Al Elm
0	0	0	0	0	0	0	0	0	0	0	0	0	0	0	0	0	0	0	0	0	0	0	0	0	0	0	Almarmuthuh	Jebal Al Elm
0	0	0	0	0	0	0	0	0	0	1	1	0	0	0	1	0	0	0	0	1	0	0	0	0	1	0	Alsalmi	As Sulaymi
0	0	0	0	0	0	0	0	0	0	0	0	0	0	0	0	0	0	0	0	0	0	0	0	0	0	0	Alqahsayuh	As Sulaymi
0	0	0	0	0	0	0	0	0	0	0	0	0	0	0	0	0	0	0	0	0	0	0	0	0	0	0	Mazealuh	As Sulaymi
0	0	0	0	0	0	0	0	0	0	0	0	0	0	0	0	0	0	0	0	0	0	0	0	0	0	0	Alsafara'	As Sulaymi
0	0	0	0	0	0	0	0	0	0	0	0	0	0	0	0	0	0	0	0	0	0	0	0	0	0	0	Almanjuriu	As Sulaymi
0	0	0	0	0	0	0	0	0	0	0	0	0	0	0	0	0	0	0	0	0	0	0	0	0	0	0	Umm Eamayr	As Sulaymi
0	0	0	0	0	0	0	0	0	0	0	0	0	0	0	0	0	0	0	0	0	0	0	0	0	0	0	Bdayie Alsulimaa	As Sulaymi
0	0	0	0	0	0	0	0	0	0	0	0	0	0	0	0	0	0	0	0	0	0	0	0	0	0	0	Bdayie Qani	As Sulaymi
0	0	0	0	0	0	0	0	0	0	0	0	0	0	1	0	0	0	0	0	0	0	0	0	1	0	0	Albeayth	Al Bayth

The sixteenth services guide 2017\_Region Hail

## Public services at the populated area level

## Number of Agricultural, Social, Administrative and Public Services and Banking Finance 1-2

Administrative services																								Populated area	Emirate or governorate or municipality			
Security control	Security point	Health affairs	Industrial fund	Real-estate fund	Social development fund	Labour office branch	Water branch	Financial branch	Transport branch	Females education office	Males education office	Females Education administration	Males education administration	Office of municipal services	Municipality centre	Secretariat of municipality	Pensions	Social Insurance	Awqaf (mortmain)	Center of promotion of virtue	Civil affairs	Passport department	Traffic centers			Police station	Police centre	
0	0	0	0	0	0	0	0	0	0	0	0	0	0	0	0	0	0	0	0	0	0	0	0	0	0	0	Alzughibuih	Al Bayth
0	0	0	0	0	0	0	0	0	0	0	0	0	0	0	0	0	0	0	0	0	0	0	0	0	0	0	Fiduh Aleabl	Al Bayth
0	0	0	0	0	0	0	0	0	0	0	0	0	0	0	0	0	0	0	0	0	0	0	0	0	0	0	Alhumuduih	Al Bayth
0	0	0	0	0	0	0	0	0	0	0	0	0	0	0	0	0	0	0	0	0	0	0	0	0	0	0	Fidat Alsamar	Al Bayth
0	0	0	0	0	0	0	0	0	0	0	0	0	0	0	0	0	0	0	0	0	0	0	0	0	0	0	Maran	Al Bayth
0	0	0	0	0	0	0	0	0	0	0	0	0	0	0	0	0	0	0	0	0	0	0	0	0	0	0	Batihan	Al Bayth
0	0	0	0	0	0	0	0	0	0	0	0	0	0	0	0	0	0	0	0	0	0	0	0	0	0	0	Alnaba'	Al Bayth
0	0	0	0	0	0	0	0	0	0	0	0	0	0	1	0	0	0	0	0	0	0	0	0	0	1	0	Alnahiatih	Al Nuhaiteyah
0	0	0	0	0	0	0	0	0	0	0	0	0	0	0	0	0	0	0	0	0	0	0	0	0	0	0	Bdayie Almusamaa	Al Nuhaiteyah
0	0	0	0	0	0	0	0	0	0	0	0	0	0	0	0	0	0	0	0	0	0	0	0	0	0	0	'Abu Zaribh	Al Nuhaiteyah
0	0	0	0	0	0	0	0	0	0	0	0	0	0	0	0	0	0	0	0	0	0	0	0	0	0	0	Masharifuh	Al Nuhaiteyah
0	0	0	0	0	0	0	0	0	0	0	0	0	0	0	0	0	0	0	0	0	0	0	0	0	0	0	Altrfawa	Al Nuhaiteyah
0	0	0	0	0	0	0	0	0	0	0	0	0	0	1	0	0	0	0	0	0	0	0	0	0	0	0	Maraghan Aljadid	Marghan
0	0	0	0	0	0	0	0	0	0	0	0	0	0	0	0	0	0	0	0	0	0	0	0	0	0	0	Alasmiruh	Marghan
0	0	0	0	0	0	0	0	0	0	0	0	0	0	0	0	0	0	0	0	0	0	0	0	0	0	0	Alqasimih	Marghan
0	0	0	0	0	0	0	0	0	0	0	0	0	0	0	0	0	0	0	0	0	0	0	0	0	0	0	Badayie Alswawyd	Marghan
0	0	0	0	0	0	0	0	0	0	0	0	0	0	0	0	0	0	0	0	0	0	0	0	0	0	0	Mubahil	Marghan
0	0	0	0	0	0	0	0	0	0	0	0	0	0	0	0	0	0	0	0	0	0	0	0	0	0	0	Alsaalihih	Marghan

## Public services at the populated area level

## Number of Agricultural, Social, Administrative and Public Services and Banking Finance 1-2

Administrative services																								Populated area	Emirate or governorate or municipality			
Security control	Security point	Health affairs	Industrial fund	Real-estate fund	Social development fund	Labour office branch	Water branch	Financial branch	Transport branch	Females education office	Males education office	Females Education administration	Males education administration	Office of municipal services	Municipality centre	Secretariat of municipality	Pensions	Social Insurance	Awqaf (mortmain)	Center of promotion of virtue	Civil affairs	Passport department	Traffic centers			Police station	Police centre	
0	0	0	0	0	0	0	0	0	0	0	0	0	0	0	0	0	0	0	0	0	0	0	0	0	0	0	Alsuwyuedaa	Marghan
0	0	0	0	0	0	0	0	0	0	0	0	0	0	0	0	0	0	0	0	0	0	0	0	0	0	0	Aldhima'	Marghan
0	0	0	0	0	0	0	0	0	0	0	0	0	0	0	0	0	0	0	0	0	0	0	0	0	0	0	Aleamiria	Marghan
0	0	0	0	0	0	0	0	0	0	0	0	0	0	0	0	0	0	0	0	0	0	0	0	0	0	0	Muraghan Alqadim	Marghan
0	0	0	0	0	0	0	0	0	0	0	0	0	0	0	0	0	0	0	0	0	0	0	0	0	0	0	Dabaa	Marghan
0	0	0	0	0	0	0	0	0	0	0	0	0	0	0	0	0	0	0	0	0	0	0	0	0	0	0	Alhamajuh	Marghan
0	0	0	0	0	0	0	0	0	0	0	0	0	0	0	0	0	0	0	0	0	0	0	0	0	0	0	Almaeadhib	Marghan
0	0	0	0	0	0	0	0	0	0	0	0	0	0	0	0	0	0	0	0	0	0	0	0	0	0	0	Alhadih	Marghan
0	0	0	0	0	0	0	0	0	0	0	0	0	0	0	0	0	0	0	0	0	0	0	0	0	0	0	Dahlah Aljwaza	Marghan
0	0	0	0	0	0	0	0	0	0	0	0	0	0	0	0	0	0	0	0	0	0	0	0	0	0	0	Badayie Alhamirih	Marghan
0	0	0	0	0	0	0	0	0	0	0	0	0	0	0	0	0	0	0	0	0	0	0	0	0	0	0	Abar Wasamah	Marghan
0	0	0	0	0	0	0	0	0	0	0	0	0	0	0	0	0	0	0	0	0	0	0	0	0	0	0	Alwasita'	Marghan
0	0	0	0	0	0	0	0	0	0	0	0	0	0	0	0	0	0	0	0	0	0	0	0	0	0	0	Bdayie Fayd Bin Salim	Marghan
0	0	0	0	0	0	0	0	0	0	0	0	0	0	0	0	0	0	0	0	0	0	0	0	0	0	0	Alhamad	Marghan
0	0	0	0	0	0	0	0	0	0	0	0	0	0	0	0	0	0	0	0	0	0	0	0	0	0	0	Badayie Maraghan	Marghan
0	0	0	0	0	0	0	0	0	0	0	0	0	0	0	0	0	0	0	0	0	0	0	0	0	0	0	Alnaasifa	Marghan
0	0	0	0	0	0	0	0	0	0	0	0	0	0	0	0	0	0	0	0	0	0	0	0	0	0	0	Qae Hujala'	Qa' Hajla
0	0	0	0	0	0	0	0	0	0	0	0	0	0	1	0	0	0	0	0	0	0	0	0	0	0	0	Alejaja	Al Ajajah

## Public services at the populated area level

## Number of Agricultural, Social, Administrative and Public Services and Banking Finance 1-2

Administrative services																								Populated area	Emirate or governorate or municipality		
Security control	Security point	Health affairs	Industrial fund	Real-estate fund	Social development fund	Labour office branch	Water branch	Financial branch	Transport branch	Females education office	Males education office	Females Education administration	Males education administration	Office of municipal services	Municipality centre	Secretariat of municipality	Pensions	Social Insurance	Awqaf (mortmain)	Center of promotion of virtue	Civil affairs	Passport department	Traffic centers			Police station	Police centre
0	0	0	0	0	0	0	0	0	0	0	0	0	0	0	0	0	0	0	0	0	0	0	0	0	0	'Abu Ryh	Al Ajajah
0	0	0	0	0	0	0	0	0	0	0	0	0	0	0	0	0	0	0	0	0	0	0	0	0	0	Basita'	Al Ajajah
0	0	0	0	0	0	0	0	0	0	0	0	0	0	0	0	0	0	0	0	0	0	0	0	0	0	Mashash Jawan	Al Ajajah
0	0	0	0	0	0	0	0	0	0	0	0	0	0	0	0	0	0	0	0	0	0	0	0	0	0	Algharid	Al Ajajah
0	0	0	0	0	0	0	0	0	0	0	0	0	0	1	0	0	0	0	0	0	0	0	0	0	0	Aleaythamuh	Al Aithmah
0	0	0	0	0	0	0	0	0	0	0	0	0	0	0	0	0	0	0	0	0	0	0	0	0	0	Althamamih	Al Thimamiyah
0	0	0	0	0	0	0	0	0	0	0	0	0	0	0	0	0	0	0	0	0	0	0	0	0	0	Basita'	Al Thimamiyah
0	0	0	0	0	0	0	0	0	0	0	0	0	0	0	0	0	0	0	0	0	0	0	0	0	0	Albarkuh	Al Baraka
0	0	0	0	0	0	0	0	0	0	0	0	0	0	0	0	0	0	0	0	0	0	0	0	0	0	Alqaeih	Al Baraka
0	0	0	0	0	0	0	0	0	0	0	0	0	0	0	0	0	0	0	0	0	0	0	0	0	0	Afyeia	Al Baraka
0	0	0	0	0	0	0	0	0	0	0	0	0	0	0	0	0	0	0	0	0	0	0	0	0	0	Umm Quayfat	Al Baraka
0	0	0	0	0	0	0	0	0	0	0	0	0	0	0	0	0	0	0	0	0	0	0	0	0	0	Badayie Aldafina	Al Baraka
0	0	0	0	0	0	0	0	0	0	0	0	0	0	0	0	0	0	0	0	0	0	0	0	0	0	Aldafina	Al Baraka
0	0	0	0	0	0	0	0	0	0	0	0	0	0	0	0	0	0	0	0	0	0	0	0	0	0	'Abu Radam	Al Baraka
0	0	0	0	0	0	0	0	0	0	0	0	0	0	0	0	0	0	0	0	0	0	0	0	0	0	Aldhikraa	Adh Dhakari

The sixteenth services guide 2017\_Region Hail

## Public services at the populated area level

## Number of Agricultural, Social, Administrative and Public Services and Banking Finance 2-2

Cities and villages where public services are available (available or not)					General, financial and banking services					Social and development services								Agricultural services			Populated area	Emirate or governorate or municipality	
Internet network	Cell phone	Telephone network	Water network	Electricity	Commercial bank	Postman	Post office	Travel agency	Public library	Civil defence	Cooperative association	Cooperative association	Development committee	Development centre	Social security	Notary branch	Notary	Court	Agricultural fund	Agricultural branch			Agricultural directorate
Available	Available	Available	Available	Available	31	0	1	17	1	9	13	5	1	1	2	1	2	4	1	1	1	Hayil	Hail
Available	Available	Available	Not Available	Available	1	0	0	0	0	0	1	0	0	0	0	0	0	0	0	0	0	Munifat Alqaeid	Hail
Available	Available	Available	Available	Available	1	0	1	1	0	1	1	1	1	0	0	0	1	1	0	0	0	Jabah	Jebbah
Available	Not Available	Not Available	Not Available	Not Available	0	0	0	0	0	0	0	0	0	0	0	0	0	0	0	0	0	Alhafra	Jebbah
Not Available	Available	Not Available	Not Available	Not Available	0	0	0	0	0	0	0	0	0	0	0	0	0	0	0	0	0	Alealim	Jebbah
Available	Available	Not Available	Not Available	Available	0	0	0	0	0	0	0	0	0	0	0	0	0	0	0	0	0	Alruwd	Jebbah
Available	Available	Available	Not Available	Available	0	0	0	0	0	0	0	0	0	0	0	0	0	0	0	0	0	Almueziluh	Jebbah
Available	Available	Available	Not Available	Available	0	0	0	0	0	0	0	0	0	0	0	0	0	0	0	0	0	Alsulea'	Jebbah
Available	Available	Available	Available	Available	1	0	1	0	0	1	1	0	1	0	0	0	0	0	0	1	0	Alkhatuh	Al Khutah
Not Available	Available	Not Available	Not Available	Available	0	0	0	0	0	0	0	0	0	0	0	0	0	0	0	0	0	Almundisuh	Al Khutah
Not Available	Available	Not Available	Not Available	Available	0	0	0	0	0	0	0	0	0	0	0	0	0	0	0	0	0	Almakhrugh	Al Khutah
Not Available	Available	Not Available	Not Available	Not Available	0	0	0	0	0	0	0	0	0	0	0	0	0	0	0	0	0	Artian	Al Khutah
Not Available	Available	Not Available	Not Available	Available	0	0	0	0	0	0	0	0	0	0	0	0	0	0	0	0	0	Aljafr	Al Khutah
Not Available	Available	Not Available	Not Available	Available	0	0	0	0	0	0	0	0	0	0	0	0	0	0	0	0	0	Aljilaf	Al Khutah
Not Available	Available	Not Available	Not Available	Available	0	0	0	0	0	0	0	0	0	0	0	0	0	0	0	0	0	Alshaejuh	Al Khutah
Available	Available	Not Available	Available	Available	0	0	0	0	0	0	0	0	0	0	0	0	0	0	0	0	0	Altwal	Al Khutah
Available	Available	Not Available	Not Available	Available	0	0	0	0	0	0	0	0	0	0	0	0	0	0	0	0	0	Faydat Altwal	Al Khutah
Available	Available	Not Available	Not Available	Available	0	0	0	0	0	0	0	0	0	0	0	0	0	0	0	0	0	Alkhatuh Alsharqih	Al Khutah



## Public services at the populated area level

## Number of Agricultural, Social, Administrative and Public Services and Banking Finance 2-2

Cities and villages where public services are available (available or not)					General, financial and banking services					Social and development services								Agricultural services			Populated area	Emirate or governorate or municipality	
Internet network	Cell phone	Telephone network	Water network	Electricity	Commercial bank	Postman	Post office	Travel agency	Public library	Civil defence	Cooperative association	Cooperative association	Development committee	Development centre	Social security	Notary branch	Notary	Court	Agricultural fund	Agricultural branch			Agricultural directorate
Available	Available	Not Available	Available	Available	0	1	0	0	0	0	0	0	1	1	0	0	0	0	0	0	0	Quna	Qena'
Available	Available	Not Available	Not Available	Available	0	0	0	0	0	0	0	0	0	0	0	0	0	0	0	0	0	Alsabihiuh	Qena'
Available	Available	Not Available	Not Available	Available	0	0	0	0	0	0	0	0	0	0	0	0	0	0	0	0	0	Almushitih	Qena'
Available	Available	Not Available	Not Available	Available	0	0	0	0	0	0	0	0	0	0	0	0	0	0	0	0	0	Alhadabih Farms	Qena'
Available	Available	Not Available	Not Available	Available	0	0	0	0	0	0	0	0	0	0	0	0	0	0	0	0	0	Allaja	Qena'
Available	Available	Not Available	Not Available	Available	0	0	0	0	0	0	0	0	0	0	0	0	0	0	0	0	0	Ghfylyat Alnufud	Qena'
Available	Available	Available	Available	Available	0	0	0	0	0	0	0	0	0	0	0	0	0	0	0	0	0	Umm Alqulban	Umm Alkiban
Available	Available	Available	Not Available	Available	0	0	0	0	0	0	0	0	0	0	0	0	0	0	0	0	0	Eaqadah	Ukda
Available	Available	Available	Available	Available	0	0	0	0	0	0	0	1	1	0	0	0	0	0	0	0	0	Qafaar	Qefar
Available	Available	Available	Not Available	Available	0	0	0	0	0	0	0	0	0	0	0	0	0	0	0	0	0	Bdayie Quffar	Qefar
Available	Available	Available	Available	Available	0	0	0	0	0	0	0	0	0	0	0	0	0	0	0	0	0	Naqruh Qafaar	Qefar
Available	Available	Available	Not Available	Available	0	0	0	0	0	0	0	0	0	0	0	0	0	0	0	0	0	Murifiq	Qefar
Available	Available	Available	Not Available	Available	0	0	0	0	0	0	0	0	0	0	0	0	0	0	0	0	0	Badayie Muryfiq	Qefar
Available	Available	Available	Not Available	Available	0	0	0	0	0	0	0	0	0	0	0	0	0	0	0	0	0	Almukhatatat	Qefar
Available	Available	Available	Not Available	Available	0	0	0	0	0	0	0	1	0	0	0	0	0	0	0	0	0	Alnaysih	An Nisiyah
Available	Available	Available	Not Available	Available	0	0	0	0	0	0	0	0	0	0	0	0	0	0	0	0	0	Aljathamiuh	An Nisiyah
Available	Available	Available	Not Available	Available	0	0	0	0	0	0	0	0	0	0	0	0	0	0	0	0	0	Allaqituh	An Nisiyah
Available	Available	Available	Not Available	Available	0	0	0	0	0	0	0	0	0	0	0	0	0	0	0	0	0	Badayie Naqbin	An Nisiyah

## Public services at the populated area level

## Number of Agricultural, Social, Administrative and Public Services and Banking Finance 2-2

Cities and villages where public services are available (available or not)					General, financial and banking services					Social and development services								Agricultural services			Populated area	Emirate or governorate or municipality	
Internet network	Cell phone	Telephone network	Water network	Electricity	Commercial bank	Postman	Post office	Travel agency	Public library	Civil defence	Cooperative association	Cooperative association	Development committee	Development centre	Social security	Notary branch	Notary	Court	Agricultural fund	Agricultural branch			Agricultural directorate
Available	Available	Available	Not Available	Available	0	0	0	0	0	0	0	0	0	0	0	0	0	0	0	0	0	Alsufun	An Nisiyah
Available	Available	Not Available	Available	Available	0	1	0	0	0	0	0	0	0	0	0	0	0	0	0	0	0	Qasr Aleshwat	Al Ashrawat Palace
Available	Available	Not Available	Not Available	Available	0	0	0	0	0	0	0	0	0	0	0	0	0	0	0	0	0	Almukazam	Al Ashrawat Palace
Available	Available	Not Available	Not Available	Available	0	0	0	0	0	0	0	0	0	0	0	0	0	0	0	0	0	Badayie Alrrashid	Al Ashrawat Palace
Available	Available	Not Available	Not Available	Available	0	0	0	0	0	0	0	0	0	0	0	0	0	0	0	0	0	Aldaldal	Al Ashrawat Palace
Available	Available	Not Available	Not Available	Available	0	0	0	0	0	0	0	0	0	0	0	0	0	0	0	0	0	Alsafira	Al Ashrawat Palace
Available	Available	Not Available	Not Available	Available	0	0	0	0	0	0	0	0	0	0	0	0	0	0	0	0	0	Alhamira'	Al Ashrawat Palace
Available	Available	Not Available	Not Available	Available	0	0	0	0	0	0	0	0	0	0	0	0	0	0	0	0	0	Alqarinin	Al Ashrawat Palace
Available	Available	Not Available	Not Available	Available	0	0	0	0	0	0	0	0	0	0	0	0	0	0	0	0	0	Badayie Almukazam	Al Ashrawat Palace
Available	Available	Not Available	Not Available	Available	0	0	0	0	0	0	0	0	0	0	0	0	0	0	0	0	0	Aljuraa'	Al Ashrawat Palace
Available	Available	Not Available	Not Available	Available	0	0	0	0	0	0	0	0	0	0	0	0	0	0	0	0	0	Bdayie Aljuraa'	Al Ashrawat Palace
Available	Available	Not Available	Not Available	Available	0	0	0	0	0	0	0	0	0	0	0	0	0	0	0	0	0	Algharibin	Al Ashrawat Palace
Available	Available	Not Available	Not Available	Available	0	0	0	0	0	0	0	0	0	0	0	0	0	0	0	0	0	Almueyqalat	Al Ashrawat Palace
Available	Available	Available	Available	Available	0	0	0	0	0	0	0	0	0	0	0	0	0	0	0	0	0	Alwadaa	Al Wedi
Available	Available	Not Available	Not Available	Available	0	0	0	0	0	0	0	0	0	0	0	0	0	0	0	0	0	Eayan Balatah	Al Wedi
Available	Available	Not Available	Not Available	Available	0	0	0	0	0	0	0	0	0	0	0	0	0	0	0	0	0	Sarahah Jawin	Al Wedi
Available	Available	Not Available	Not Available	Available	0	0	0	0	0	0	0	0	0	0	0	0	0	0	0	0	0	Jawin	Al Wedi
Available	Available	Not Available	Not Available	Available	0	0	0	0	0	0	0	0	0	0	0	0	0	0	0	0	0	Almakhruq	Al Wedi

## Public services at the populated area level

## Number of Agricultural, Social, Administrative and Public Services and Banking Finance 2-2

Cities and villages where public services are available (available or not)					General, financial and banking services					Social and development services								Agricultural services			Populated area	Emirate or governorate or municipality	
Internet network	Cell phone	Telephone network	Water network	Electricity	Commercial bank	Postman	Post office	Travel agency	Public library	Civil defence	Cooperative association	Cooperative association	Development committee	Development centre	Social security	Notary branch	Notary	Court	Agricultural fund	Agricultural branch			Agricultural directorate
Available	Available	Not Available	Not Available	Available	0	0	0	0	0	0	0	0	0	0	0	0	0	0	0	0	0	Alsaliea'	Al Wedi
Available	Available	Not Available	Not Available	Available	0	0	0	0	0	0	0	0	0	0	0	0	0	0	0	0	0	Sada Albar	Al Wedi
Not Available	Not Available	Not Available	Not Available	Available	0	0	0	0	0	0	0	0	0	0	0	0	0	0	0	0	0	Alqalibin	Al Wedi
Not Available	Not Available	Not Available	Not Available	Available	0	0	0	0	0	0	0	0	0	0	0	0	0	0	0	0	0	Alfarshuh	Al Wedi
Available	Available	Not Available	Not Available	Available	0	0	0	0	0	0	0	0	0	0	0	0	0	0	0	0	0	Aldhyba Walsarihuh	Al Wedi
Available	Available	Not Available	Not Available	Available	0	0	0	0	0	0	0	0	0	0	0	0	0	0	0	0	0	Almarir	Al Wedi
Available	Not Available	Not Available	Not Available	Available	0	0	0	0	0	0	0	0	0	0	0	0	0	0	0	0	0	Arynabat	Al Wedi
Available	Available	Available	Available	Available	1	0	1	0	0	1	1	0	1	1	0	0	1	1	0	0	0	Alruwduh	Al Raudah
Available	Available	Not Available	Not Available	Available	0	0	0	0	0	0	0	0	0	0	0	0	0	0	0	0	0	Aldarbuh	Al Raudah
Available	Available	Available	Not Available	Available	0	1	0	0	0	0	1	0	0	0	0	0	0	0	0	0	0	Aleash	Al Ush
Available	Available	Not Available	Not Available	Available	0	0	0	0	0	0	0	0	0	0	0	0	0	0	0	0	0	Almawikir	Al Ush
Available	Available	Not Available	Not Available	Available	0	0	0	0	0	0	0	0	0	0	0	0	0	0	0	0	0	Alhamirihuh	Al Ush
Available	Available	Not Available	Not Available	Available	0	0	0	0	0	0	0	0	0	0	0	0	0	0	0	0	0	Alqalib Dhiab	Al Ush
Available	Available	Not Available	Not Available	Available	0	0	0	0	0	0	0	0	0	0	0	0	0	0	0	0	0	Alshabikuh	Al Ush
Available	Available	Not Available	Not Available	Available	0	0	0	0	0	0	0	0	0	0	0	0	0	0	0	0	0	Almabeuthuh	Al Ush
Available	Available	Not Available	Not Available	Available	0	0	0	0	0	0	0	0	0	0	0	0	0	0	0	0	0	Sara'	Al Ush
Available	Available	Not Available	Not Available	Available	0	0	0	0	0	0	0	0	0	0	0	0	0	0	0	0	0	Aldaaruh	Al Ush
Available	Available	Not Available	Not Available	Available	0	0	0	0	0	0	0	0	0	0	0	0	0	0	0	0	0	Almukazam	Al Ush

## Public services at the populated area level

## Number of Agricultural, Social, Administrative and Public Services and Banking Finance 2-2

Cities and villages where public services are available (available or not)					General, financial and banking services					Social and development services								Agricultural services			Populated area	Emirate or governorate or municipality	
Internet network	Cell phone	Telephone network	Water network	Electricity	Commercial bank	Postman	Post office	Travel agency	Public library	Civil defence	Cooperative association	Cooperative association	Development committee	Development centre	Social security	Notary branch	Notary	Court	Agricultural fund	Agricultural branch			Agricultural directorate
Available	Available	Not Available	Not Available	Available	0	0	0	0	0	0	0	0	0	0	0	0	0	0	0	0	0	Almurawirat	Al Ush
Available	Available	Not Available	Not Available	Available	0	0	0	0	0	0	0	0	0	0	0	0	0	0	0	0	0	Bdayie Aleash	Al Ush
Available	Available	Not Available	Not Available	Available	0	0	0	0	0	0	0	0	0	0	0	0	0	0	0	0	0	Aljafr	Al Ush
Available	Available	Available	Available	Available	0	0	1	0	0	0	1	0	1	0	0	0	0	0	0	0	0	Alqeid	Al Qaid
Available	Available	Not Available	Not Available	Available	0	0	0	0	0	0	0	0	0	0	0	0	0	0	0	0	0	Eathmar Alqadim	Al Qaid
Available	Available	Not Available	Not Available	Available	0	0	0	0	0	0	0	0	0	0	0	0	0	0	0	0	0	Eathamar	Al Qaid
Available	Available	Not Available	Available	Available	0	0	0	0	0	0	0	0	0	0	0	0	0	0	0	0	0	Almuzirirat	Al Qaid
Not Available	Not Available	Not Available	Not Available	Available	0	0	0	0	0	0	0	0	0	0	0	0	0	0	0	0	0	Mukhatat Umm	Al Qaid
Available	Available	Not Available	Not Available	Available	0	0	0	0	0	0	0	0	0	0	0	0	0	0	0	0	0	Alharir	Al Qaid
Available	Available	Not Available	Not Available	Available	0	0	0	0	0	0	0	0	0	0	0	0	0	0	0	0	0	Alqfieaa	Al Qaid
Available	Available	Not Available	Not Available	Available	0	0	0	0	0	0	0	0	0	0	0	0	0	0	0	0	0	Altarbih	Al Qaid
Available	Available	Not Available	Not Available	Available	0	0	0	0	0	0	0	0	0	0	0	0	0	0	0	0	0	Alqalib ( Albantan)	Al Qaid
Available	Available	Not Available	Not Available	Available	0	0	0	0	0	0	0	0	0	0	0	0	0	0	0	0	0	Murifih	Al Qaid
Available	Available	Not Available	Not Available	Available	0	0	0	0	0	0	0	0	0	0	0	0	0	0	0	0	0	Allaghafih	Al Qaid
Available	Available	Not Available	Not Available	Available	0	0	0	0	0	0	0	0	0	0	0	0	0	0	0	0	0	Alradifuh	Al Radifah
Available	Available	Not Available	Not Available	Available	0	0	0	0	0	0	0	0	0	0	0	0	0	0	0	0	0	Altim	Al Tim
Available	Available	Not Available	Not Available	Available	0	0	0	0	0	0	0	0	0	0	0	0	0	0	0	0	0	Rajamuh	Al Tim
Available	Available	Not Available	Not Available	Available	0	0	0	0	0	0	0	0	0	0	0	0	0	0	0	0	0	Almundisuh	Al Tim

## Public services at the populated area level

## Number of Agricultural, Social, Administrative and Public Services and Banking Finance 2-2

Cities and villages where public services are available (available or not)					General, financial and banking services					Social and development services								Agricultural services			Populated area	Emirate or governorate or municipality	
Internet network	Cell phone	Telephone network	Water network	Electricity	Commercial bank	Postman	Post office	Travel agency	Public library	Civil defence	Cooperative association	Cooperative association	Development committee	Development centre	Social security	Notary branch	Notary	Court	Agricultural fund	Agricultural branch			Agricultural directorate
Available	Available	Not Available	Not Available	Available	0	0	0	0	0	0	0	0	0	0	0	0	0	0	0	0	0	Zarib Altiym	Al Tim
Available	Available	Not Available	Not Available	Available	0	0	0	0	0	0	0	0	0	0	0	0	0	0	0	0	0	Alkhariza	Al Tim
Available	Available	Not Available	Not Available	Available	0	0	0	0	0	0	0	0	0	0	0	0	0	0	0	0	0	Almueba'	Al Tim
Not Available	Available	Not Available	Not Available	Available	0	0	0	0	0	0	0	0	0	0	0	0	0	0	0	0	0	Earija'	Aryjan
Available	Available	Available	Available	Available	1	0	1	1	1	1	1	1	2	1	1	0	1	1	1	1	0	Biqaea'	Baqa
Not Available	Available	Not Available	Not Available	Available	0	0	0	0	0	0	0	0	0	0	0	0	0	0	0	0	0	Alkhidab	Baqa
Not Available	Available	Not Available	Not Available	Available	0	0	0	0	0	0	0	0	0	0	0	0	0	0	0	0	0	Alealab	Baqa
Not Available	Available	Available	Available	Available	0	0	0	0	0	0	0	0	0	0	0	0	0	0	0	0	0	Aljabrih	Baqa
Not Available	Available	Not Available	Available	Available	0	0	0	0	0	0	0	0	0	0	0	0	0	0	0	0	0	Alerfjyh- Bin Batar -	Baqa
Not Available	Available	Not Available	Available	Available	0	0	0	0	0	0	0	0	0	0	0	0	0	0	0	0	0	Alnazim	Baqa
Not Available	Available	Not Available	Not Available	Available	0	0	0	0	0	0	0	0	0	0	0	0	0	0	0	0	0	Allwayubudih	Baqa
Available	Available	Available	Available	Available	1	0	1	0	0	1	1	0	1	0	0	0	1	0	0	0	0	Turba	Turubah
Not Available	Available	Not Available	Not Available	Available	0	0	0	0	0	0	0	0	0	0	0	0	0	0	0	0	0	Aldahilaniat Mashash	Turubah
Not Available	Available	Not Available	Available	Available	0	0	0	0	0	0	0	0	0	0	0	0	0	0	0	0	0	Alzabiruh	Al Zaba'erah
Not Available	Available	Available	Available	Available	0	0	0	0	0	0	0	0	0	0	0	0	0	0	0	0	0	Alkawayr	Al Khouair
Not Available	Available	Not Available	Available	Available	0	0	0	0	0	0	0	0	0	0	0	0	0	0	0	0	0	Almuhiniuh	Al Khouair
Not Available	Available	Not Available	Available	Available	0	0	0	0	0	0	0	0	0	0	0	0	0	0	0	0	0	Talaha'	Al Khouair
Available	Available	Available	Available	Available	1	0	1	0	0	0	1	0	1	0	0	0	1	1	0	0	0	Alajfir	Al Ajfar

## Public services at the populated area level

## Number of Agricultural, Social, Administrative and Public Services and Banking Finance 2-2

Cities and villages where public services are available (available or not)					General, financial and banking services					Social and development services								Agricultural services			Populated area	Emirate or governorate or municipality	
Internet network	Cell phone	Telephone network	Water network	Electricity	Commercial bank	Postman	Post office	Travel agency	Public library	Civil defence	Cooperative association	Cooperative association	Development committee	Development centre	Social security	Notary branch	Notary	Court	Agricultural fund	Agricultural branch			Agricultural directorate
Not Available	Available	Not Available	Not Available	Available	0	0	0	0	0	0	0	0	0	0	0	0	0	0	0	0	0	Radifuh Alajfir	Al Ajfar
Not Available	Available	Not Available	Available	Available	0	0	0	0	0	0	0	0	0	0	0	0	0	0	0	0	0	Badayeh Alajfir	Al Ajfar
Available	Available	Available	Available	Available	0	0	0	0	0	0	1	0	0	0	0	0	0	0	0	0	0	Dabieuh	Debyah
Not Available	Available	Not Available	Not Available	Available	0	0	0	0	0	0	0	0	0	0	0	0	0	0	0	0	0	Umm Raqatayn	Debyah
Not Available	Available	Not Available	Not Available	Available	0	0	0	0	0	0	0	0	0	0	0	0	0	0	0	0	0	Khubara' Shamr	Debyah
Not Available	Available	Not Available	Not Available	Available	0	0	0	0	0	0	0	0	0	0	0	0	0	0	0	0	0	Khubara' Shamr	Debyah
Not Available	Available	Not Available	Not Available	Available	0	0	0	0	0	0	0	0	0	0	0	0	0	0	0	0	0	Alhaliluh	Debyah
Not Available	Available	Available	Available	Available	0	0	0	0	0	0	0	0	0	0	0	0	0	0	0	0	0	Althnyan	Debyah
Not Available	Available	Not Available	Not Available	Available	0	0	0	0	0	0	0	0	0	0	0	0	0	0	0	0	0	Alwaeilaa	Debyah
Not Available	Available	Available	Available	Available	0	0	0	0	0	0	0	0	0	0	0	0	0	0	0	0	0	Aljadiduh	Debyah
Not Available	Available	Not Available	Not Available	Available	0	0	0	0	0	0	0	0	0	0	0	0	0	0	0	0	0	Alhiania	Al Hyanyah
Not Available	Available	Not Available	Not Available	Available	0	0	0	0	0	0	0	0	0	0	0	0	0	0	0	0	0	Alfrihiduh	Al Hyanyah
Not Available	Available	Not Available	Not Available	Available	0	0	0	0	0	0	0	0	0	0	0	0	0	0	0	0	0	Aljabiliu (Almkman)	Al Hyanyah
Not Available	Available	Available	Available	Available	0	0	0	0	0	0	0	0	0	0	0	0	0	0	0	0	0	Almiah (Water)	Shuaybaht Al Miyah
Not Available	Available	Available	Available	Available	0	0	0	0	0	0	0	0	1	0	0	0	0	0	0	0	0	Alshiyhiuh	Al Chehya
Not Available	Available	Not Available	Not Available	Available	0	0	0	0	0	0	0	0	0	0	0	0	0	0	0	0	0	Hanu Alshiyhia	Al Chehya
Not Available	Available	Not Available	Not Available	Available	0	0	0	0	0	0	0	0	0	0	0	0	0	0	0	0	0	Alrakhisiuh	Al Chehya
Not Available	Available	Available	Available	Available	0	0	0	0	0	0	0	0	0	0	0	0	0	0	0	0	0	Alsharihih	Al Chehya

## Public services at the populated area level

## Number of Agricultural, Social, Administrative and Public Services and Banking Finance 2-2

Cities and villages where public services are available (available or not)					General, financial and banking services					Social and development services								Agricultural services			Populated area	Emirate or governorate or municipality	
Internet network	Cell phone	Telephone network	Water network	Electricity	Commercial bank	Postman	Post office	Travel agency	Public library	Civil defence	Cooperative association	Cooperative association	Development committee	Development centre	Social security	Notary branch	Notary	Court	Agricultural fund	Agricultural branch			Agricultural directorate
Not Available	Available	Not Available	Available	Available	0	0	0	0	0	0	0	0	0	0	0	0	0	0	0	0	0	Ashyqr	Ashqeer
Not Available	Available	Not Available	Not Available	Available	0	0	0	0	0	0	0	0	0	0	0	0	0	0	0	0	0	Umm Sarut	Umm Sarout
Not Available	Available	Available	Available	Available	0	0	0	0	0	0	0	0	0	0	0	0	0	0	0	0	0	Alnaasirih	Al Naseriyah
Not Available	Available	Not Available	Not Available	Available	0	0	0	0	0	0	0	0	0	0	0	0	0	0	0	0	0	Alqaseuh	Al Naseriyah
Not Available	Available	Available	Available	Available	0	0	0	0	0	0	0	0	0	0	0	0	0	0	0	0	0	Alfwylq No. 2	Al Naseriyah
Not Available	Available	Available	Available	Available	0	0	0	0	0	0	0	0	0	0	0	0	0	0	0	0	0	Alfwylq No. 1	Al Naseriyah
Not Available	Available	Not Available	Not Available	Available	0	0	0	0	0	0	0	0	0	0	0	0	0	0	0	0	0	Aldawayuh	Al Naseriyah
Not Available	Available	Not Available	Not Available	Available	0	0	0	0	0	0	0	0	0	0	0	0	0	0	0	0	0	Mukhatat Alhibaj	Al Naseriyah
Not Available	Available	Available	Available	Available	0	1	0	0	0	0	0	0	0	0	0	0	0	0	0	0	0	Alshaelaniuh	Al Sha'lanyah
Not Available	Available	Available	Available	Available	0	0	0	0	0	0	0	0	0	0	0	0	0	0	0	0	0	Aljathathuh	Al Jathathiyah
Not Available	Available	Not Available	Not Available	Available	0	0	0	0	0	0	0	0	0	0	0	0	0	0	0	0	0	Jablah	Jeblah
Available	Available	Available	Available	Available	1	0	1	0	0	1	1	0	1	0	0	0	1	1	0	1	0	Alghizaluh	Al Ghazalah
Available	Available	Not Available	Not Available	Available	0	0	0	0	0	0	0	0	0	0	0	0	0	0	0	0	0	'Abu Mizhamah	Al Ghazalah
Available	Available	Not Available	Not Available	Available	0	0	0	0	0	0	0	0	0	0	0	0	0	0	0	0	0	Albardiuh	Al Ghazalah
Available	Available	Not Available	Not Available	Available	0	0	0	0	0	0	0	0	0	0	0	0	0	0	0	0	0	Alrayighuh	Al Ghazalah
Available	Available	Not Available	Not Available	Available	0	0	0	0	0	0	0	0	0	0	0	0	0	0	0	0	0	Albananuh	Al Ghazalah
Available	Available	Available	Not Available	Available	0	0	0	0	0	0	0	0	0	0	0	0	0	0	0	0	0	Almahash	Al Ghazalah
Available	Available	Available	Not Available	Available	0	0	0	0	0	0	0	0	0	0	0	0	0	0	0	0	0	Alqasir	Al Ghazalah

## Public services at the populated area level

## Number of Agricultural, Social, Administrative and Public Services and Banking Finance 2-2

Cities and villages where public services are available (available or not)					General, financial and banking services					Social and development services									Agricultural services			Populated area	Emirate or governorate or municipality
Internet network	Cell phone	Telephone network	Water network	Electricity	Commercial bank	Postman	Post office	Travel agency	Public library	Civil defence	Cooperative association	Cooperative association	Development committee	Development centre	Social security	Notary branch	Notary	Court	Agricultural fund	Agricultural branch	Agricultural directorate		
Not Available	Not Available	Not Available	Not Available	Available	0	0	0	0	0	0	0	0	0	0	0	0	0	0	0	0	0	Alsanaf	Al Ghazalah
Available	Available	Available	Not Available	Available	0	0	0	0	0	0	0	0	0	0	0	0	0	0	0	0	0	Raye Albikr	Riaa Albekr
Available	Available	Not Available	Not Available	Available	0	0	0	0	0	0	0	0	0	0	0	0	0	0	0	0	0	Farashah Alkan	Riaa Albekr
Available	Available	Not Available	Not Available	Available	0	0	0	0	0	0	0	0	0	0	0	0	0	0	0	0	0	Badayie Al'Abyad	Riaa Albekr
Available	Available	Available	Not Available	Available	0	0	0	0	0	0	0	0	0	0	0	0	0	0	0	0	0	Alsadaeih	Riaa Albekr
Available	Available	Not Available	Not Available	Available	0	0	0	0	0	0	0	0	0	0	0	0	0	0	0	0	0	Badayie Aleulya	Riaa Albekr
Available	Available	Not Available	Not Available	Available	0	0	0	0	0	0	0	0	0	0	0	0	0	0	0	0	0	Bdayie Almuhamaa	Riaa Albekr
Available	Available	Not Available	Not Available	Available	0	0	0	0	0	0	0	0	0	0	0	0	0	0	0	0	0	Almahmaa Raye	Riaa Albekr
Available	Available	Not Available	Not Available	Available	0	0	0	0	0	0	0	0	0	0	0	0	0	0	0	0	0	Almuetaraduh	Riaa Albekr
Available	Available	Not Available	Not Available	Available	0	0	0	0	0	0	0	0	0	0	0	0	0	0	0	0	0	Ahymarar Aljabba	Riaa Albekr
Available	Available	Available	Available	Available	0	0	0	0	0	0	0	0	0	0	0	0	0	0	0	0	0	Alhuaydaa	Al Huwaidy
Available	Available	Not Available	Available	Available	0	0	0	0	0	0	0	0	0	0	0	0	0	0	0	0	0	Aleaqiluh	Al Huwaidy
Available	Available	Not Available	Not Available	Available	0	0	0	0	0	0	0	0	0	0	0	0	0	0	0	0	0	Almubydae	Al Huwaidy
Available	Available	Not Available	Not Available	Available	0	0	0	0	0	0	0	0	0	0	0	0	0	0	0	0	0	Saqf	Saqf
Available	Available	Not Available	Not Available	Available	0	0	0	0	0	0	0	0	0	0	0	0	0	0	0	0	0	Badayie Saqf	Saqf
Available	Available	Not Available	Not Available	Available	0	0	0	0	0	0	0	0	0	0	0	0	0	0	0	0	0	Artawaa	Saqf
Available	Available	Not Available	Not Available	Available	0	0	0	0	0	0	0	0	0	0	0	0	0	0	0	0	0	Almasjid	Saqf
Available	Available	Not Available	Not Available	Available	0	0	0	0	0	0	0	0	0	0	0	0	0	0	0	0	0	Rawaye Alkhabar	Saqf



## Public services at the populated area level

## Number of Agricultural, Social, Administrative and Public Services and Banking Finance 2-2

Cities and villages where public services are available (available or not)					General, financial and banking services					Social and development services									Agricultural services			Populated area	Emirate or governorate or municipality
Internet network	Cell phone	Telephone network	Water network	Electricity	Commercial bank	Postman	Post office	Travel agency	Public library	Civil defence	Cooperative association	Cooperative association	Development committee	Development centre	Social security	Notary branch	Notary	Court	Agricultural fund	Agricultural branch	Agricultural directorate		
Available	Available	Not Available	Not Available	Available	0	0	0	0	0	0	0	0	0	0	0	0	0	0	0	0	0	Alqasisuh Walqisa	Saqf
Available	Available	Not Available	Not Available	Available	0	0	0	0	0	0	0	0	0	0	0	0	0	0	0	0	0	Badayie Alsabahih	Saqf
Available	Available	Not Available	Not Available	Available	0	0	0	0	0	0	0	0	0	0	0	0	0	0	0	0	0	Alrakih	Saqf
Available	Available	Not Available	Not Available	Available	0	0	0	0	0	0	0	0	0	0	0	0	0	0	0	0	0	Alshughuwih	Saqf
Available	Available	Not Available	Not Available	Available	0	0	0	0	0	0	0	0	0	0	0	0	0	0	0	0	0	Huayan	Saqf
Available	Available	Available	Available	Available	0	1	0	0	0	0	0	0	0	0	0	0	0	0	0	0	0	Wasayta Alhafn	Wasita Al Hafn
Available	Available	Available	Available	Available	0	0	0	0	0	0	0	0	0	0	0	0	0	0	0	0	0	Hajaruh Firtaj	Wasita Al Hafn
Available	Available	Available	Available	Available	0	0	0	0	0	0	0	0	0	0	0	0	0	0	0	0	0	Hajaruh Alqaeqae	Wasita Al Hafn
Available	Available	Available	Available	Available	0	0	0	0	0	0	0	0	0	0	0	0	0	0	0	0	0	Aleushaziuh	Wasita Al Hafn
Available	Available	Available	Available	Available	0	0	0	0	0	0	0	0	0	0	0	0	0	0	0	0	0	Arynabah	Wasita Al Hafn
Available	Available	Available	Not Available	Available	0	0	1	0	0	0	0	0	0	0	0	0	0	0	0	0	0	Alwahibayuh	Wasita Al Hafn
Available	Available	Available	Available	Available	0	0	0	0	0	0	0	0	0	0	0	0	0	0	0	0	0	Alhafn	Wasita Al Hafn
Available	Available	Available	Not Available	Available	0	1	0	0	0	0	0	1	0	0	0	0	0	0	0	0	0	Almustajiduh	Al Mustajiddah
Available	Available	Not Available	Not Available	Available	0	0	0	0	0	0	0	0	0	0	0	0	0	0	0	0	0	Alttayie	Al Mustajiddah
Available	Available	Not Available	Not Available	Available	0	0	0	0	0	0	0	0	0	0	0	0	0	0	0	0	0	Daqih	Al Mustajiddah
Available	Available	Not Available	Not Available	Available	0	0	0	0	0	0	0	0	0	0	0	0	0	0	0	0	0	Shueayb	Al Mustajiddah
Available	Available	Not Available	Not Available	Available	0	0	0	0	0	0	0	0	0	0	0	0	0	0	0	0	0	Badae Bin Hwayt	Bida Al Huwait
Not Available	Not Available	Not Available	Not Available	Available	0	0	0	0	0	0	0	0	0	0	0	0	0	0	0	0	0	Aljifruh	Bida Al Huwait

## Public services at the populated area level

## Number of Agricultural, Social, Administrative and Public Services and Banking Finance 2-2

Cities and villages where public services are available (available or not)					General, financial and banking services					Social and development services								Agricultural services			Populated area	Emirate or governorate or municipality	
Internet network	Cell phone	Telephone network	Water network	Electricity	Commercial bank	Postman	Post office	Travel agency	Public library	Civil defence	Cooperative association	Cooperative association	Development committee	Development centre	Social security	Notary branch	Notary	Court	Agricultural fund	Agricultural branch			Agricultural directorate
Available	Available	Not Available	Not Available	Available	0	0	0	0	0	0	0	0	0	0	0	0	0	0	0	0	0	Umm Hahl	Bida Al Huwait
Available	Available	Not Available	Not Available	Available	0	0	0	0	0	0	0	0	0	0	0	0	0	0	0	0	0	Alabytr	Bida Al Huwait
Available	Not Available	Available	Available	Available	1	0	1	0	0	1	1	1	1	0	0	0	1	1	0	1	0	Alshannan	Ash Shinan
Available	Available	Available	Available	Not Available	0	0	0	0	0	0	0	0	0	0	0	0	0	0	0	0	0	Almansuria	Ash Shinan
Not Available	Available	Available	Available	Available	1	0	0	0	0	1	1	0	0	0	0	0	0	0	0	0	0	Alkahfuh	Al Kahfa
Not Available	Not Available	Not Available	Not Available	Available	0	0	0	0	0	0	0	0	0	0	0	0	0	0	0	0	0	Mashash Alsaddah	Al Kahfa
Not Available	Not Available	Not Available	Not Available	Available	0	0	0	0	0	0	0	0	0	0	0	0	0	0	0	0	0	Mashash Altarafa	Al Kahfa
Not Available	Available	Available	Available	Available	0	0	1	0	0	0	1	0	1	0	0	0	0	0	0	0	0	Tabah	Taba
Not Available	Not Available	Not Available	Not Available	Available	0	0	0	0	0	0	0	0	0	0	0	0	0	0	0	0	0	Almadabie	Taba
Not Available	Not Available	Not Available	Not Available	Available	0	0	0	0	0	0	0	0	0	0	0	0	0	0	0	0	0	Abdih	Taba
Not Available	Not Available	Not Available	Not Available	Available	0	0	0	0	0	0	0	0	0	0	0	0	0	0	0	0	0	Almaezil	Taba
Available	Available	Available	Available	Available	0	0	0	0	0	0	1	0	0	0	0	0	0	0	0	0	0	Alsaeruh	As Saera
Available	Available	Available	Not Available	Available	0	0	0	0	0	0	0	0	0	0	0	0	0	0	0	0	0	Wadi Alhizm Alwidiyi	As Saera
Available	Available	Available	Available	Available	0	0	0	0	0	0	0	0	0	0	0	0	0	0	0	0	0	Mukhatat Aldahithim	As Saera
Not Available	Not Available	Not Available	Not Available	Available	0	0	0	0	0	0	0	0	0	0	0	0	0	0	0	0	0	Mukhatat Alkitadiat	As Saera
Not Available	Not Available	Not Available	Not Available	Available	0	0	0	0	0	0	0	0	0	0	0	0	0	0	0	0	0	Mukhatat Alshifa'	As Saera
Available	Available	Available	Available	Available	0	0	0	0	0	0	0	0	0	0	0	0	0	0	0	0	0	Mukhatat Ruduh	As Saera
Not Available	Available	Available	Available	Available	0	0	0	0	0	0	0	0	0	0	0	0	0	0	0	0	0	Mukhatat Umm	As Saera

## Public services at the populated area level

## Number of Agricultural, Social, Administrative and Public Services and Banking Finance 2-2

Cities and villages where public services are available (available or not)					General, financial and banking services					Social and development services								Agricultural services			Populated area	Emirate or governorate or municipality	
Internet network	Cell phone	Telephone network	Water network	Electricity	Commercial bank	Postman	Post office	Travel agency	Public library	Civil defence	Cooperative association	Cooperative association	Development committee	Development centre	Social security	Notary branch	Notary	Court	Agricultural fund	Agricultural branch			Agricultural directorate
Available	Available	Available	Available	Available	0	0	0	0	0	0	0	1	0	0	0	0	0	0	0	0	0	Alkahifih	As Saera
Not Available	Not Available	Available	Not Available	Available	0	0	0	0	0	0	0	0	0	0	0	0	0	0	0	0	0	Aleuduh	Al Adawa
Not Available	Not Available	Not Available	Available	Available	0	0	0	0	0	0	0	0	0	0	0	0	0	0	0	0	0	Alluwaysh	Al Adawa
Not Available	Not Available	Available	Available	Available	0	0	1	0	0	0	1	0	0	0	0	0	0	0	0	0	0	Fyd	Fid
Not Available	Not Available	Available	Available	Available	0	0	0	0	0	0	0	0	0	0	0	0	0	0	0	0	0	Takhayil	Fid
Not Available	Not Available	Not Available	Not Available	Available	0	0	0	0	0	0	0	0	0	0	0	0	0	0	0	0	0	Alabytr	Fid
Not Available	Not Available	Not Available	Not Available	Available	0	0	0	0	0	1	0	0	0	0	0	0	0	0	0	0	0	Alhawid	Fid
Not Available	Not Available	Available	Not Available	Available	0	0	0	0	0	0	0	0	0	0	0	0	0	0	0	0	0	Alsaaqih	As Saqya
Not Available	Not Available	Available	Not Available	Available	0	0	0	0	0	0	0	0	0	0	0	0	0	0	0	0	0	Alsifya'	As Saqya
Not Available	Available	Available	Available	Available	0	0	0	0	0	0	0	0	0	0	0	0	0	0	0	0	0	Rak	Rak
Not Available	Not Available	Available	Not Available	Available	0	0	0	0	0	0	0	0	0	0	0	0	0	0	0	0	0	Ealaqa	Rak
Not Available	Not Available	Not Available	Not Available	Available	0	0	0	0	0	0	0	0	0	0	0	0	0	0	0	0	0	Alraahuh	Rak
Not Available	Not Available	Available	Available	Available	0	1	0	0	0	0	0	0	0	0	0	0	0	0	0	0	0	Sbyeh	Rak
Available	Available	Available	Available	Available	0	0	0	0	0	0	0	0	0	0	0	0	0	0	0	0	0	Albatin	Rak
Not Available	Available	Available	Available	Available	0	0	0	0	0	0	0	0	0	0	0	0	0	0	0	0	0	Alkhuaa	Rak
Available	Available	Available	Available	Available	0	0	0	0	0	0	0	0	0	0	0	0	0	0	0	0	0	Alsail	Rak
Available	Available	Available	Available	Available	0	0	0	0	0	0	0	0	0	0	0	0	0	0	0	0	0	Alkhalasuh	Rak
Available	Available	Available	Available	Not Available	0	0	0	0	0	0	0	0	0	0	0	0	0	0	0	0	0	Mubriz	Rak

## Public services at the populated area level

## Number of Agricultural, Social, Administrative and Public Services and Banking Finance 2-2

Cities and villages where public services are available (available or not)					General, financial and banking services					Social and development services								Agricultural services			Populated area	Emirate or governorate or municipality	
Internet network	Cell phone	Telephone network	Water network	Electricity	Commercial bank	Postman	Post office	Travel agency	Public library	Civil defence	Cooperative association	Cooperative association	Development committee	Development centre	Social security	Notary branch	Notary	Court	Agricultural fund	Agricultural branch			Agricultural directorate
Not Available	Available	Available	Available	Available	0	0	1	0	0	0	0	0	0	0	0	0	0	0	0	0	0	Alnueaa	Al Niyy
Not Available	Available	Available	Available	Not Available	0	0	1	0	0	0	0	0	0	0	0	0	0	0	0	0	0	Aljahfuh	Al Jehfah
Not Available	Available	Not Available	Not Available	Available	0	0	0	0	0	0	0	0	0	0	0	0	0	0	0	0	0	Albiadi	Al Jehfah
Not Available	Available	Not Available	Not Available	Available	0	0	0	0	0	0	0	0	0	0	0	0	0	0	0	0	0	Thurl	Al Jehfah
Not Available	Not Available	Not Available	Not Available	Available	0	0	0	0	0	0	0	0	0	0	0	0	0	0	0	0	0	Farashah Alshaqiq	Al Jehfah
Not Available	Available	Not Available	Not Available	Available	0	0	0	0	0	0	0	0	0	0	0	0	0	0	0	0	0	Albir	Al Beir
Not Available	Available	Available	Available	Available	0	0	0	0	0	0	1	0	0	0	0	0	0	0	0	0	0	Alsbean	Al Saban
Not Available	Not Available	Not Available	Not Available	Available	0	0	0	0	0	0	0	0	0	0	0	0	0	0	0	0	0	Aldhibabuh	Al Saban
Available	Available	Available	Available	Available	0	0	0	0	0	0	0	0	0	0	0	0	0	0	0	0	0	Badayie Alsbean	Al Saban
Not Available	Not Available	Not Available	Not Available	Available	0	0	0	0	0	0	0	0	0	0	0	0	0	0	0	0	0	Almubadae	Al Saban
Not Available	Available	Not Available	Available	Available	0	0	0	0	0	0	0	0	0	0	0	0	0	0	0	0	0	Dhikhin	Al Saban
Not Available	Available	Not Available	Not Available	Available	0	0	0	0	0	0	0	1	0	0	0	0	0	0	0	0	0	Alsaghwa	Al Saghwi
Not Available	Not Available	Not Available	Not Available	Available	0	0	0	0	0	0	0	0	0	0	0	0	0	0	0	0	0	Badayie Alsaghwa	Al Saghwi
Not Available	Available	Available	Not Available	Available	0	0	0	0	0	0	0	0	0	0	0	0	0	0	0	0	0	Almutrifih	At Tarfiyah
Not Available	Not Available	Not Available	Not Available	Available	0	0	0	0	0	0	0	0	0	0	0	0	0	0	0	0	0	Badayie	At Tarfiyah
Not Available	Available	Not Available	Not Available	Available	0	0	0	0	0	0	0	0	0	0	0	0	0	0	0	0	0	Alhuara'	At Tarfiyah
Not Available	Available	Not Available	Not Available	Available	0	0	0	0	0	0	0	0	0	0	0	0	0	0	0	0	0	Alarshawyh	Al Arshawiyah
Available	Available	Available	Available	Available	1	0	1	0	0	1	1	0	1	0	0	0	1	1	1	1	0	Alshumlaa	Ash Shamli

## Public services at the populated area level

## Number of Agricultural, Social, Administrative and Public Services and Banking Finance 2-2

Cities and villages where public services are available (available or not)					General, financial and banking services					Social and development services									Agricultural services			Populated area	Emirate or governorate or municipality
Internet network	Cell phone	Telephone network	Water network	Electricity	Commercial bank	Postman	Post office	Travel agency	Public library	Civil defence	Cooperative association	Cooperative association	Development committee	Development centre	Social security	Notary branch	Notary	Court	Agricultural fund	Agricultural branch	Agricultural directorate		
Available	Available	Available	Available	Available	0	0	0	0	0	0	0	0	0	0	0	0	0	0	0	0	0	Hijrat Alrafzii	Ash Shamli
Not Available	Available	Available	Available	Available	0	0	0	0	0	0	0	0	0	0	0	0	0	0	0	0	0	Hijrat Alkhumshih	Ash Shamli
Not Available	Available	Not Available	Not Available	Available	0	0	0	0	0	0	0	0	0	0	0	0	0	0	0	0	0	Alburdan	Ash Shamli
Not Available	Available	Not Available	Not Available	Available	0	0	0	0	0	0	0	0	0	0	0	0	0	0	0	0	0	Hajarah Allubaydaa	Ash Shamli
Not Available	Available	Available	Not Available	Available	0	0	0	0	0	0	0	0	0	0	0	0	0	0	0	0	0	Thalithuh	Ash Shamli
Not Available	Available	Available	Not Available	Available	0	0	0	0	0	0	0	0	0	0	0	0	0	0	0	0	0	Bayda' Nathil	Bayda Natheel
Not Available	Available	Available	Not Available	Available	0	0	0	0	0	0	0	0	0	0	0	0	0	0	0	0	0	Alabytr	Bayda Natheel
Not Available	Available	Available	Not Available	Available	0	0	0	0	0	0	0	0	0	0	0	0	0	0	0	0	0	Qalib Alatrim	Bayda Natheel
Not Available	Available	Not Available	Not Available	Available	0	0	0	0	0	0	0	0	0	0	0	0	0	0	0	0	0	Bdayie Bin Shatiwaa	Bayda Natheel
Not Available	Available	Not Available	Not Available	Available	0	0	0	0	0	0	0	0	0	0	0	0	0	0	0	0	0	Bayda' Nathil	Bayda Natheel
Not Available	Available	Available	Not Available	Available	0	0	0	0	0	0	0	0	0	0	0	0	0	0	0	0	0	Rawdat Altinha	Bayda Natheel
Not Available	Available	Available	Not Available	Available	0	1	0	0	0	0	1	0	0	0	0	0	0	0	0	0	0	Faydat Bin Swylm	Faydat bin Suwailim
Not Available	Available	Available	Not Available	Available	0	0	0	0	0	0	0	0	0	0	0	0	0	0	0	0	0	Abar Tafhan	Faydat bin Suwailim
Available	Available	Available	Available	Available	0	0	0	0	0	0	1	0	0	0	0	0	0	0	0	0	0	Eamayir Bin Sanea'	Amaer bin Sanaa
Available	Available	Available	Available	Available	0	0	0	0	0	0	0	0	0	0	0	0	0	0	0	0	0	Biir Bin Manuh	Amaer bin Sanaa
Available	Available	Available	Available	Available	0	0	0	0	0	0	0	0	0	0	0	0	0	0	0	0	0	Mubriz	Amaer bin Sanaa
Available	Available	Available	Available	Available	0	0	0	0	0	0	0	0	0	0	0	0	0	0	0	0	0	Masharifuh	Amaer bin Sanaa
Available	Available	Available	Available	Available	0	0	0	0	0	0	0	0	0	0	0	0	0	0	0	0	0	Asbatar	Amaer bin Sanaa

## Public services at the populated area level

## Number of Agricultural, Social, Administrative and Public Services and Banking Finance 2-2

Cities and villages where public services are available (available or not)					General, financial and banking services					Social and development services								Agricultural services			Populated area	Emirate or governorate or municipality	
Internet network	Cell phone	Telephone network	Water network	Electricity	Commercial bank	Postman	Post office	Travel agency	Public library	Civil defence	Cooperative association	Cooperative association	Development committee	Development centre	Social security	Notary branch	Notary	Court	Agricultural fund	Agricultural branch			Agricultural directorate
Available	Available	Available	Available	Available	0	0	0	0	0	0	0	0	0	0	0	0	0	0	0	0	0	Aldafaayin	Amaer bin Sanaa
Not Available	Available	Not Available	Not Available	Available	0	0	0	0	0	0	0	0	0	0	0	0	0	0	0	0	0	Sahut	Sahout
Not Available	Available	Not Available	Not Available	Available	0	0	0	0	0	0	0	0	0	0	0	0	0	0	0	0	0	Biir Alrafdaa	Ber Alrfaadi
Not Available	Available	Not Available	Not Available	Available	0	0	0	0	0	0	0	0	0	0	0	0	0	0	0	0	0	Dafayin Aldabba	Ber Alrfaadi
Not Available	Available	Not Available	Not Available	Available	0	0	0	0	0	0	0	0	0	0	0	0	0	0	0	0	0	Muhir Dhurih	Ber Alrfaadi
Not Available	Available	Not Available	Not Available	Available	0	0	0	0	0	0	0	0	0	0	0	0	0	0	0	0	0	Albuytnu	Ber Alrfaadi
Not Available	Available	Not Available	Not Available	Available	0	0	0	0	0	0	0	0	0	0	0	0	0	0	0	0	0	Hafayir Aleahin	Ber Alrfaadi
Not Available	Available	Not Available	Not Available	Available	0	0	0	0	0	0	0	0	0	0	0	0	0	0	0	0	0	Ghazlanah	Ghazlana
Not Available	Available	Not Available	Not Available	Available	0	0	0	0	0	0	0	0	0	0	0	0	0	0	0	0	0	Labdah	Lebada
Available	Available	Available	Available	Available	0	0	0	0	0	1	0	0	0	0	0	0	0	0	0	0	0	Dahiat Alshamlii	Ash Shamli Western
Available	Available	Available	Available	Available	0	0	0	0	0	0	0	0	0	0	0	0	0	0	0	0	0	Hafirat Bin Swylm	Al Hufayrah
Available	Available	Available	Available	Available	0	0	0	0	0	0	0	0	0	0	0	0	0	0	0	0	0	Hafirat Alsabeih	Al Hufayrah
Available	Available	Available	Available	Available	1	0	1	0	0	1	1	0	1	0	0	0	1	1	0	0	0	Mawqiq	Mawqaq
Available	Available	Not Available	Not Available	Available	0	0	0	0	0	0	0	0	0	0	0	0	0	0	0	0	0	Jurea Euthman	Mawqaq
Available	Available	Not Available	Not Available	Available	0	0	0	0	0	0	0	0	0	0	0	0	0	0	0	0	0	Alghafiluh	Mawqaq
Available	Available	Not Available	Not Available	Available	0	0	0	0	0	0	0	0	0	0	0	0	0	0	0	0	0	Aldabib	Mawqaq
Available	Available	Not Available	Not Available	Available	0	0	0	0	0	0	0	0	0	0	0	0	0	0	0	0	0	Qasiriat	Mawqaq
Available	Available	Not Available	Not Available	Available	0	0	0	0	0	0	0	0	0	0	0	0	0	0	0	0	0	Alhataa	Mawqaq

The sixteenth services guide 2017\_Region Hail

## Public services at the populated area level

## Number of Agricultural, Social, Administrative and Public Services and Banking Finance 2-2

Cities and villages where public services are available (available or not)					General, financial and banking services					Social and development services								Agricultural services			Populated area	Emirate or governorate or municipality	
Internet network	Cell phone	Telephone network	Water network	Electricity	Commercial bank	Postman	Post office	Travel agency	Public library	Civil defence	Cooperative association	Cooperative association	Development committee	Development centre	Social security	Notary branch	Notary	Court	Agricultural fund	Agricultural branch			Agricultural directorate
Not Available	Available	Not Available	Not Available	Available	0	0	0	0	0	0	0	0	0	0	0	0	0	0	0	0	0	Tawiah	Mawqaq
Available	Available	Available	Not Available	Available	0	0	0	0	0	0	0	0	0	0	0	0	0	0	0	0	0	Alfarhaniuh	Mawqaq
Available	Available	Not Available	Not Available	Available	0	0	0	0	0	0	0	0	0	0	0	0	0	0	0	0	0	Sada'	Mawqaq
Available	Available	Not Available	Not Available	Available	0	0	0	0	0	0	0	0	0	0	0	0	0	0	0	0	0	Alradifin	Mawqaq
Available	Available	Not Available	Not Available	Available	0	0	0	0	0	0	0	0	0	0	0	0	0	0	0	0	0	Sahaa	Mawqaq
Available	Available	Not Available	Not Available	Available	0	0	0	0	0	0	0	0	0	0	0	0	0	0	0	0	0	Alshsharif	Mawqaq
Available	Available	Not Available	Not Available	Available	0	0	0	0	0	0	0	0	0	0	0	0	0	0	0	0	0	Fatkha	Mawqaq
Available	Available	Not Available	Not Available	Available	0	0	0	0	0	0	0	0	0	0	0	0	0	0	0	0	0	Ruduh Aleabd	Mawqaq
Available	Available	Not Available	Not Available	Available	0	0	0	0	0	0	0	0	0	0	0	0	0	0	0	0	0	Almuhafir	Al Mehfar
Not Available	Available	Not Available	Not Available	Available	0	0	0	0	0	0	0	0	0	0	0	0	0	0	0	0	0	Albawbihih	Al Mehfar
Available	Available	Not Available	Not Available	Available	0	0	0	0	0	0	0	0	0	0	0	0	0	0	0	0	0	Alsaeduh	Al Mehfar
Not Available	Available	Not Available	Not Available	Available	0	0	0	0	0	0	0	0	0	0	0	0	0	0	0	0	0	Almathlath	Al Mehfar
Not Available	Available	Not Available	Not Available	Available	0	0	0	0	0	0	0	0	0	0	0	0	0	0	0	0	0	Farms Marwi	Al Mehfar
Available	Available	Not Available	Not Available	Available	0	0	0	0	0	0	0	0	0	0	0	0	0	0	0	0	0	Hamdan	Al Mehfar
Available	Available	Not Available	Not Available	Available	0	0	0	0	0	0	0	0	0	0	0	0	0	0	0	0	0	Shafa Albayn	Al Mehfar
Not Available	Not Available	Not Available	Not Available	Available	0	0	0	0	0	0	0	0	0	0	0	0	0	0	0	0	0	Albadae	Al Mehfar
Available	Available	Not Available	Not Available	Available	0	0	0	0	0	0	0	0	0	0	0	0	0	0	0	0	0	Umm Sur	Al Mehfar
Available	Available	Available	Available	Available	0	1	0	0	0	1	1	0	1	0	0	0	0	0	0	0	0	Alhafir	Al Hufayr

## Public services at the populated area level

## Number of Agricultural, Social, Administrative and Public Services and Banking Finance 2-2

Cities and villages where public services are available (available or not)					General, financial and banking services					Social and development services								Agricultural services			Populated area	Emirate or governorate or municipality	
Internet network	Cell phone	Telephone network	Water network	Electricity	Commercial bank	Postman	Post office	Travel agency	Public library	Civil defence	Cooperative association	Cooperative association	Development committee	Development centre	Social security	Notary branch	Notary	Court	Agricultural fund	Agricultural branch			Agricultural directorate
Available	Available	Not Available	Not Available	Available	0	0	0	0	0	0	0	0	0	0	0	0	0	0	0	0	0	Kumab Aldlwe	Al Hufayr
Available	Available	Not Available	Not Available	Available	0	0	0	0	0	0	0	0	0	0	0	0	0	0	0	0	0	Shawt	Al Hufayr
Available	Available	Not Available	Not Available	Available	0	0	0	0	0	0	0	0	0	0	0	0	0	0	0	0	0	Altafayhaa Naylat	Al Hufayr
Available	Available	Not Available	Not Available	Available	0	0	0	0	0	0	0	0	0	0	0	0	0	0	0	0	0	Tawarun	Al Hufayr
Available	Available	Available	Not Available	Available	0	1	0	0	0	0	1	0	0	0	0	0	0	0	0	0	0	Alshaqiq	Al Shaqiq
Available	Available	Not Available	Not Available	Available	0	0	0	0	0	0	0	0	0	0	0	0	0	0	0	0	0	Almahash	Al Shaqiq
Not Available	Not Available	Not Available	Not Available	Available	0	0	0	0	0	0	0	0	0	0	0	0	0	0	0	0	0	Almalihuh	Al Shaqiq
Available	Available	Not Available	Not Available	Available	0	0	0	0	0	0	0	0	0	0	0	0	0	0	0	0	0	Almalih	Al Shaqiq
Not Available	Available	Not Available	Not Available	Available	0	0	0	0	0	0	0	0	0	0	0	0	0	0	0	0	0	Jaramah	Al Shaqiq
Not Available	Available	Not Available	Not Available	Available	0	0	0	0	0	0	0	0	0	0	0	0	0	0	0	0	0	'Abana Alhiran	Al Shaqiq
Not Available	Available	Not Available	Not Available	Available	0	0	0	0	0	0	0	0	0	0	0	0	0	0	0	0	0	Althamamaa	Al Shaqiq
Not Available	Available	Not Available	Not Available	Available	0	0	0	0	0	0	0	0	0	0	0	0	0	0	0	0	0	Almueiqil	Al Shaqiq
Not Available	Available	Not Available	Not Available	Available	0	0	0	0	0	0	0	0	0	0	0	0	0	0	0	0	0	Almarmaa	Al Shaqiq
Not Available	Available	Not Available	Not Available	Available	0	0	0	0	0	0	0	0	0	0	0	0	0	0	0	0	0	Earanah Abaljurfan	Al Shaqiq
Not Available	Available	Not Available	Not Available	Available	0	0	0	0	0	0	0	0	0	0	0	0	0	0	0	0	0	Alqutea'	Al Shaqiq
Not Available	Available	Not Available	Not Available	Available	0	0	0	0	0	0	0	0	0	0	0	0	0	0	0	0	0	Alradiha	Al Shaqiq
Available	Available	Not Available	Not Available	Available	0	0	0	0	0	0	0	0	0	0	0	0	0	0	0	0	0	Aleabaritha	Al Shaqiq
Available	Available	Not Available	Not Available	Available	0	0	0	0	0	0	0	0	0	0	0	0	0	0	0	0	0	Al'Akhdar	Al Shaqiq



## Public services at the populated area level

## Number of Agricultural, Social, Administrative and Public Services and Banking Finance 2-2

Cities and villages where public services are available (available or not)					General, financial and banking services					Social and development services									Agricultural services			Populated area	Emirate or governorate or municipality
Internet network	Cell phone	Telephone network	Water network	Electricity	Commercial bank	Postman	Post office	Travel agency	Public library	Civil defence	Cooperative association	Cooperative association	Development committee	Development centre	Social security	Notary branch	Notary	Court	Agricultural fund	Agricultural branch	Agricultural directorate		
Available	Available	Available	Not Available	Available	0	1	0	0	0	0	1	0	0	0	0	0	0	0	0	0	0	Dulayhan	Dalyhan
Available	Available	Not Available	Not Available	Available	0	0	0	0	0	0	0	0	0	0	0	0	0	0	0	0	0	Jafifaan	Dalyhan
Available	Available	Not Available	Not Available	Available	0	0	0	0	0	0	0	0	0	0	0	0	0	0	0	0	0	Alghamyah	Dalyhan
Available	Available	Not Available	Not Available	Available	0	0	0	0	0	0	0	0	0	0	0	0	0	0	0	0	0	Alnafas	Dalyhan
Available	Available	Not Available	Not Available	Available	0	0	0	0	0	0	0	0	0	0	0	0	0	0	0	0	0	Rud Alshaqiq	Dalyhan
Available	Available	Not Available	Not Available	Available	0	0	0	0	0	0	0	0	0	0	0	0	0	0	0	0	0	Alqiean	Dalyhan
Available	Available	Available	Not Available	Available	0	0	0	0	0	0	0	0	0	0	0	0	0	0	0	0	0	Alsanina	Al Senina
Available	Available	Not Available	Not Available	Available	0	0	0	0	0	0	0	0	0	0	0	0	0	0	0	0	0	Bithawin	Al Senina
Available	Available	Available	Not Available	Available	0	1	0	0	0	0	0	0	0	0	0	0	0	0	0	0	0	Qarih Saeidan	Su'aydan
Available	Available	Available	Not Available	Available	0	0	0	0	0	0	0	0	0	0	0	0	0	0	0	0	0	Alkhabuh	Su'aydan
Available	Available	Not Available	Not Available	Available	0	0	0	0	0	0	0	0	0	0	0	0	0	0	0	0	0	Quriyah Alssalimia	Su'aydan
Available	Available	Not Available	Not Available	Available	0	0	0	0	0	0	0	0	0	0	0	0	0	0	0	0	0	Aleawayd	Al Uwaid
Available	Available	Not Available	Not Available	Available	0	0	0	0	0	0	0	0	0	0	0	0	0	0	0	0	0	Alnazim Wallajawi	Al Uwaid
Available	Available	Not Available	Not Available	Available	0	0	0	0	0	0	0	0	0	0	0	0	0	0	0	0	0	Alkhaliquh	Al Uwaid
Available	Available	Not Available	Not Available	Not Available	0	0	0	0	0	0	0	0	0	0	0	0	0	0	0	0	0	Almusalsal	Al Uwaid
Available	Available	Not Available	Not Available	Available	0	0	0	0	0	0	0	0	0	0	0	0	0	0	0	0	0	Eaqilah Bin Jabarin	Uqlat bin Jabrin
Available	Available	Not Available	Not Available	Available	0	0	0	0	0	0	0	0	0	0	0	0	0	0	0	0	0	Alsuhuh	Uqlat bin Jabrin
Available	Available	Not Available	Not Available	Available	0	0	0	0	0	0	0	0	0	0	0	0	0	0	0	0	0	Almukhtalif	Uqlat bin Jabrin

The sixteenth services guide 2017\_Region Hail

## Public services at the populated area level

## Number of Agricultural, Social, Administrative and Public Services and Banking Finance 2-2

Cities and villages where public services are available (available or not)					General, financial and banking services					Social and development services									Agricultural services			Populated area	Emirate or governorate or municipality
Internet network	Cell phone	Telephone network	Water network	Electricity	Commercial bank	Postman	Post office	Travel agency	Public library	Civil defence	Cooperative association	Cooperative association	Development committee	Development centre	Social security	Notary branch	Notary	Court	Agricultural fund	Agricultural branch	Agricultural directorate		
Not Available	Available	Not Available	Not Available	Available	0	0	0	0	0	0	0	0	0	0	0	0	0	0	0	0	0	Aljadiduh	Uqlat bin Jabrin
Available	Available	Not Available	Not Available	Available	0	0	0	0	0	0	0	0	0	0	0	0	0	0	0	0	0	Qimran	Uqlat bin Jabrin
Available	Available	Not Available	Not Available	Available	0	0	0	0	0	0	0	0	0	0	0	0	0	0	0	0	0	Almubadae	Uqlat bin Jabrin
Available	Available	Not Available	Not Available	Available	0	0	0	0	0	0	0	0	0	0	0	0	0	0	0	0	0	Almubydae	Uqlat bin Jabrin
Available	Available	Not Available	Not Available	Available	0	0	0	0	0	0	0	0	0	0	0	0	0	0	0	0	0	Jadih	Uqlat bin Jabrin
Available	Available	Available	Not Available	Available	0	0	0	0	0	0	0	0	0	0	0	0	0	0	0	0	0	Alsayhad	Uqlat bin Jabrin
Available	Available	Available	Available	Available	1	0	1	0	0	1	1	0	1	0	0	0	1	1	0	1	0	Samira'	Simira
Not Available	Available	Available	Available	Available	0	0	0	0	0	0	0	0	0	0	0	0	0	0	0	0	0	Badayie Alqesa'	Simira
Not Available	Not Available	Not Available	Not Available	Available	0	0	0	0	0	0	0	0	0	0	0	0	0	0	0	0	0	Safaq	Simira
Not Available	Not Available	Not Available	Available	Available	0	0	0	0	0	0	0	0	0	0	0	0	0	0	0	0	0	Aldiymasuh	Simira
Not Available	Available	Available	Available	Available	0	0	0	0	0	0	0	0	0	0	0	0	0	0	0	0	0	Euqlat Allabn	Simira
Not Available	Available	Available	Available	Available	0	0	0	0	0	0	0	0	0	0	0	0	0	0	0	0	0	Aljafaliuh	Simira
Not Available	Available	Available	Available	Available	0	0	0	0	0	0	0	0	0	0	0	0	0	0	0	0	0	Alqesa'	Simira
Not Available	Available	Available	Available	Available	0	0	0	0	0	0	0	0	0	0	0	0	0	0	0	0	0	Hamra' Alqesa'	Simira
Not Available	Available	Available	Available	Available	0	0	0	0	0	0	0	0	0	0	0	0	0	0	0	0	0	Alsifran	Simira
Available	Available	Available	Available	Available	0	0	0	0	0	0	0	0	0	0	0	0	0	0	0	0	0	Mshash Bin Jazi	Simira
Available	Not Available	Available	Available	Available	0	0	0	0	0	0	0	0	0	0	0	0	0	0	0	0	0	Alrafayie	Simira
Available	Available	Available	Available	Available	0	0	0	0	0	0	0	0	0	0	0	0	0	0	0	0	0	Harid	Simira

The sixteenth services guide 2017\_Region Hail

## Public services at the populated area level

## Number of Agricultural, Social, Administrative and Public Services and Banking Finance 2-2

Cities and villages where public services are available (available or not)					General, financial and banking services					Social and development services								Agricultural services			Populated area	Emirate or governorate or municipality	
Internet network	Cell phone	Telephone network	Water network	Electricity	Commercial bank	Postman	Post office	Travel agency	Public library	Civil defence	Cooperative association	Cooperative association	Development committee	Development centre	Social security	Notary branch	Notary	Court	Agricultural fund	Agricultural branch			Agricultural directorate
Available	Available	Available	Available	Available	0	0	0	0	0	0	0	0	0	0	0	0	0	0	0	0	0	Alghanimih	Simira
Available	Available	Available	Available	Available	0	0	0	0	0	0	0	0	0	0	0	0	0	0	0	0	0	Wasit	Simira
Available	Available	Available	Available	Available	0	0	0	0	0	0	0	0	0	0	0	0	0	0	0	0	0	Watadah	Simira
Not Available	Available	Available	Available	Available	0	0	0	0	0	0	0	0	0	0	0	0	0	0	0	0	0	Ashbiri Alsafr'	Shpriah
Available	Available	Available	Available	Available	0	0	0	0	0	0	0	0	0	0	0	0	0	0	0	0	0	Ashbiri Alhamra'	Shpriah
Available	Available	Available	Available	Available	0	0	0	0	0	0	0	0	0	0	0	0	0	0	0	0	0	Albalaziuh	Shpriah
Available	Available	Available	Available	Available	0	1	0	0	0	0	1	0	1	1	0	0	0	1	0	0	0	Aleazim	Al Uzaym
Available	Available	Available	Available	Available	0	0	0	0	0	0	0	0	0	0	0	0	0	0	0	0	0	Badayie Aleazim	Al Uzaym
Available	Available	Available	Not Available	Available	0	0	0	0	0	0	0	0	0	0	0	0	0	0	0	0	0	Harat Alearadin	Al Uzaym
Not Available	Available	Available	Available	Available	0	0	0	0	0	0	0	0	0	0	0	0	0	0	0	0	0	Eaqilah Bin Tawalih	Uqlat bin Tawlah
Not Available	Available	Available	Available	Available	0	0	0	0	0	0	0	0	0	0	0	0	0	0	0	0	0	Albarkuh	Uqlat bin Tawlah
Not Available	Available	Available	Available	Available	0	0	0	0	0	0	0	0	0	0	0	0	0	0	0	0	0	Mushrifa	Uqlat bin Tawlah
Not Available	Available	Available	Available	Available	0	0	0	0	0	0	0	0	0	0	0	0	0	0	0	0	0	Euqlat Mashean	Uqlat bin Tawlah
Available	Available	Available	Available	Available	0	0	0	0	0	0	0	0	0	0	0	0	0	0	0	0	0	Eaqilah Bin Daanaa	Uqlat bin Dani
Available	Available	Available	Available	Available	0	0	0	0	0	0	0	0	0	0	0	0	0	0	0	0	0	Alkhanquh Alrimahiu	Uqlat bin Dani
Not Available	Not Available	Available	Available	Available	0	0	0	0	0	0	0	1	0	0	0	0	0	0	0	0	0	Ghamirah	Ghamra
Not Available	Not Available	Not Available	Not Available	Available	0	0	0	0	0	0	0	0	0	0	0	0	0	0	0	0	0	Bidayie Ghamarih	Ghamra
Not Available	Not Available	Available	Not Available	Available	0	0	0	0	0	0	0	0	0	0	0	0	0	0	0	0	0	Aljuera'	Ghamra

The sixteenth services guide 2017\_Region Hail

## Public services at the populated area level

## Number of Agricultural, Social, Administrative and Public Services and Banking Finance 2-2

Cities and villages where public services are available (available or not)					General, financial and banking services					Social and development services								Agricultural services			Populated area	Emirate or governorate or municipality	
Internet network	Cell phone	Telephone network	Water network	Electricity	Commercial bank	Postman	Post office	Travel agency	Public library	Civil defence	Cooperative association	Cooperative association	Development committee	Development centre	Social security	Notary branch	Notary	Court	Agricultural fund	Agricultural branch			Agricultural directorate
Available	Available	Available	Available	Available	0	0	0	0	0	0	0	0	0	0	0	0	0	0	0	0	0	Ghasil	Ghasil
Available	Available	Not Available	Available	Available	0	0	0	0	0	0	0	0	0	0	0	0	0	0	0	0	0	Katifuh	Katifah
Available	Available	Not Available	Available	Available	0	0	0	0	0	0	0	0	0	0	0	0	0	0	0	0	0	Aljabiria	Al Jabriyah
Available	Available	Available	Not Available	Available	0	0	0	0	0	0	0	0	0	0	0	0	0	0	0	0	0	Alqasir Bin Matruk	Al Qusayr
Not Available	Available	Available	Available	Available	0	1	0	0	0	0	1	1	0	0	0	0	0	0	0	0	0	Almudih	Al Madeh
Not Available	Available	Available	Available	Available	0	0	0	0	0	0	0	0	0	0	0	0	0	0	0	0	0	Raye Taqrib	Al Madeh
Not Available	Not Available	Available	Available	Available	0	0	0	0	0	0	0	0	0	0	0	0	0	0	0	0	0	Daghnun	Al Madeh
Available	Available	Available	Available	Available	0	0	0	0	0	0	0	0	0	0	0	0	0	0	0	0	0	Alsafara'	As Safraa
Available	Available	Available	Available	Available	1	0	1	0	0	1	1	0	1	0	0	0	1	1	0	1	0	Alhayit	Al Hait
Available	Available	Available	Available	Available	0	0	0	0	0	0	0	0	0	0	0	0	0	0	0	0	0	Bajilah	Al Hait
Available	Available	Available	Available	Available	0	0	0	0	0	0	0	0	0	0	0	0	0	0	0	0	0	Alsakhiruh Alsabban	Al Hait
Not Available	Available	Not Available	Not Available	Available	0	0	0	0	0	0	0	0	0	0	0	0	0	0	0	0	0	Dalie Alsawan	Al Hait
Not Available	Available	Not Available	Not Available	Available	0	0	0	0	0	0	0	0	0	0	0	0	0	0	0	0	0	'Abu Sahilat	Al Hait
Not Available	Available	Not Available	Not Available	Available	0	0	0	0	0	0	0	0	0	0	0	0	0	0	0	0	0	Dalie Alrafdaa	Al Hait
Not Available	Available	Not Available	Not Available	Available	0	0	0	0	0	0	0	0	0	0	0	0	0	0	0	0	0	Alashqir	Al Hait
Not Available	Available	Not Available	Not Available	Available	0	0	0	0	0	0	0	0	0	0	0	0	0	0	0	0	0	Alnnasifuh	Al Hait
Not Available	Available	Not Available	Not Available	Available	0	0	0	0	0	0	0	0	0	0	0	0	0	0	0	0	0	Umm Haramil	Al Hait
Available	Available	Available	Available	Available	0	0	0	0	0	0	0	0	0	0	0	0	0	0	0	0	0	Thawaylil	Al Hait

## Public services at the populated area level

## Number of Agricultural, Social, Administrative and Public Services and Banking Finance 2-2

Cities and villages where public services are available (available or not)					General, financial and banking services					Social and development services								Agricultural services			Populated area	Emirate or governorate or municipality	
Internet network	Cell phone	Telephone network	Water network	Electricity	Commercial bank	Postman	Post office	Travel agency	Public library	Civil defence	Cooperative association	Cooperative association	Development committee	Development centre	Social security	Notary branch	Notary	Court	Agricultural fund	Agricultural branch			Agricultural directorate
Available	Available	Available	Available	Available	0	0	0	0	0	0	0	0	0	0	0	0	0	0	0	0	0	'Abu Swisyat	Al Hait
Available	Available	Available	Available	Available	0	0	1	0	0	1	1	0	1	0	1	0	0	0	0	0	0	Alhalifuh Alsuflaa	Al Hulaifah As Sufla
Not Available	Available	Not Available	Not Available	Available	0	0	0	0	0	0	0	0	0	0	0	0	0	0	0	0	0	Fiad Alhamirih	Al Hulaifah As Sufla
Not Available	Available	Not Available	Not Available	Available	0	0	0	0	0	0	0	0	0	0	0	0	0	0	0	0	0	Alquayniuh	Al Hulaifah As Sufla
Not Available	Available	Available	Not Available	Available	0	0	0	0	0	0	0	0	0	0	0	0	0	0	0	0	0	Tuluh	Al Hulaifah As Sufla
Not Available	Available	Not Available	Not Available	Available	0	0	0	0	0	0	0	0	0	0	0	0	0	0	0	0	0	Alharat Althalath	Al Hulaifah As Sufla
Not Available	Available	Not Available	Not Available	Available	0	0	0	0	0	0	0	0	0	0	0	0	0	0	0	0	0	Alhamirih Alsafr'	Al Hulaifah As Sufla
Not Available	Available	Not Available	Not Available	Available	0	0	0	0	0	0	0	0	0	0	0	0	0	0	0	0	0	Almubriz	Al Hulaifah As Sufla
Available	Available	Available	Available	Available	0	0	1	0	0	0	0	0	0	0	0	0	0	0	0	0	0	Ainbiwan	Anbouan
Not Available	Available	Available	Not Available	Available	0	0	0	0	0	0	0	0	0	0	0	0	0	0	0	0	0	Aleakifiuh	Anbouan
Not Available	Available	Available	Not Available	Available	0	0	0	0	0	0	0	0	0	0	0	0	0	0	0	0	0	Badayie Mueili	Anbouan
Not Available	Available	Not Available	Not Available	Available	0	0	0	0	0	0	0	0	0	0	0	0	0	0	0	0	0	Alhawsuh	Anbouan
Not Available	Available	Not Available	Not Available	Available	0	0	0	0	0	0	0	0	0	0	0	0	0	0	0	0	0	Aleanid	Anbouan
Not Available	Available	Available	Not Available	Available	0	0	0	0	0	0	0	0	0	0	0	0	0	0	0	0	0	Aleatifiuh	Anbouan
Not Available	Available	Not Available	Not Available	Available	0	0	0	0	0	0	0	0	0	0	0	0	0	0	0	0	0	Alduhuh	Anbouan
Not Available	Available	Not Available	Not Available	Available	0	0	0	0	0	0	0	0	0	0	0	0	0	0	0	0	0	Alashqir	Anbouan
Not Available	Available	Not Available	Not Available	Available	0	0	0	0	0	0	0	0	0	0	0	0	0	0	0	0	0	Bdayie Alfqi	Anbouan
Not Available	Available	Not Available	Not Available	Available	0	0	0	0	0	0	0	0	0	0	0	0	0	0	0	0	0	Sanaf Trky	Anbouan

## Public services at the populated area level

## Number of Agricultural, Social, Administrative and Public Services and Banking Finance 2-2

Cities and villages where public services are available (available or not)					General, financial and banking services					Social and development services								Agricultural services			Populated area	Emirate or governorate or municipality	
Internet network	Cell phone	Telephone network	Water network	Electricity	Commercial bank	Postman	Post office	Travel agency	Public library	Civil defence	Cooperative association	Cooperative association	Development committee	Development centre	Social security	Notary branch	Notary	Court	Agricultural fund	Agricultural branch			Agricultural directorate
Not Available	Available	Not Available	Not Available	Available	0	0	0	0	0	0	0	0	0	0	0	0	0	0	0	0	0	Dahwat Aldaghn	Anbouan
Not Available	Available	Not Available	Not Available	Available	0	0	0	0	0	0	0	0	0	0	0	0	0	0	0	0	0	Alshaeila	Anbouan
Not Available	Available	Not Available	Not Available	Available	0	0	0	0	0	0	0	0	0	0	0	0	0	0	0	0	0	Easama'	Anbouan
Not Available	Available	Not Available	Not Available	Available	0	0	0	0	0	0	0	0	0	0	0	0	0	0	0	0	0	Alfqy	Anbouan
Not Available	Available	Not Available	Not Available	Available	0	0	0	0	0	0	0	0	0	0	0	0	0	0	0	0	0	Bieayjan	Anbouan
Not Available	Available	Not Available	Not Available	Available	0	0	0	0	0	0	0	0	0	0	0	0	0	0	0	0	0	Khubara' Albuayb	Anbouan
Not Available	Available	Not Available	Not Available	Available	0	0	0	0	0	0	0	0	0	0	0	0	0	0	0	0	0	Shiqa Albuib	Anbouan
Not Available	Available	Not Available	Not Available	Available	0	0	0	0	0	0	0	0	0	0	0	0	0	0	0	0	0	Riad Albuib	Anbouan
Not Available	Available	Not Available	Not Available	Available	0	0	0	0	0	0	0	0	0	0	0	0	0	0	0	0	0	Badayie Hadbat	Anbouan
Not Available	Available	Not Available	Not Available	Available	0	0	0	0	0	0	0	0	0	0	0	0	0	0	0	0	0	Umm Earanah	Anbouan
Not Available	Available	Not Available	Not Available	Available	0	0	0	0	0	0	0	0	0	0	0	0	0	0	0	0	0	Dahlah Alzabad	Anbouan
Available	Available	Available	Available	Available	0	1	0	0	0	0	1	1	1	0	0	0	0	1	1	1	0	Alhalifuh Aleulya	Al Hulayfah Alualya
Not Available	Available	Not Available	Not Available	Available	0	0	0	0	0	0	0	0	0	0	0	0	0	0	0	0	0	Alwasita'	Al Hulayfah Alualya
Not Available	Available	Not Available	Not Available	Available	0	0	0	0	0	0	0	0	0	0	0	0	0	0	0	0	0	Alqismuh	Al Hulayfah Alualya
Not Available	Available	Not Available	Not Available	Available	0	0	0	0	0	0	0	0	0	0	0	0	0	0	0	0	0	Aleulya	Al Hulayfah Alualya
Not Available	Available	Not Available	Not Available	Available	0	0	0	0	0	0	0	0	0	0	0	0	0	0	0	0	0	Aldawadumaa	Al Hulayfah Alualya
Not Available	Available	Not Available	Not Available	Available	0	0	0	0	0	0	0	0	0	0	0	0	0	0	0	0	0	Hijrat Almakhruc	Al Hulayfah Alualya
Not Available	Available	Not Available	Not Available	Available	0	0	0	0	0	0	0	0	0	0	0	0	0	0	0	0	0	Almalah	Al Hulayfah Alualya

## Public services at the populated area level

## Number of Agricultural, Social, Administrative and Public Services and Banking Finance 2-2

Cities and villages where public services are available (available or not)					General, financial and banking services					Social and development services								Agricultural services			Populated area	Emirate or governorate or municipality	
Internet network	Cell phone	Telephone network	Water network	Electricity	Commercial bank	Postman	Post office	Travel agency	Public library	Civil defence	Cooperative association	Cooperative association	Development committee	Development centre	Social security	Notary branch	Notary	Court	Agricultural fund	Agricultural branch			Agricultural directorate
Available	Available	Available	Not Available	Available	0	0	1	0	0	0	1	0	1	0	0	0	0	0	0	0	0	Safit	Safitt
Not Available	Available	Not Available	Not Available	Available	0	0	0	0	0	0	0	0	0	0	0	0	0	0	0	0	0	Alwasita	Safitt
Not Available	Available	Not Available	Not Available	Available	0	0	0	0	0	0	0	0	0	0	0	0	0	0	0	0	0	Alqararuh	Safitt
Not Available	Available	Not Available	Not Available	Available	0	0	0	0	0	0	0	0	0	0	0	0	0	0	0	0	0	Aleushaa	Safitt
Not Available	Available	Not Available	Not Available	Available	0	0	0	0	0	0	0	0	0	0	0	0	0	0	0	0	0	Shilwan Wamudisis	Safitt
Not Available	Available	Not Available	Not Available	Available	0	0	0	0	0	0	0	0	0	0	0	0	0	0	0	0	0	Umm Rushn	Safitt
Available	Available	Available	Not Available	Available	0	0	1	0	0	0	1	0	1	0	0	0	0	0	0	0	0	Fiduh Athqab	Faydat Athqab
Not Available	Available	Not Available	Not Available	Available	0	0	0	0	0	0	0	0	0	0	0	0	0	0	0	0	0	Badayie Athqab	Faydat Athqab
Not Available	Available	Not Available	Not Available	Available	0	0	0	0	0	0	0	0	0	0	0	0	0	0	0	0	0	Alsiyh	Faydat Athqab
Not Available	Available	Not Available	Not Available	Available	0	0	0	0	0	0	0	0	0	0	0	0	0	0	0	0	0	Shuqran Al'Asfar	Faydat Athqab
Not Available	Available	Not Available	Not Available	Available	0	0	0	0	0	0	0	0	0	0	0	0	0	0	0	0	0	Badayie Alsufara'	Faydat Athqab
Available	Available	Not Available	Not Available	Available	0	0	0	0	0	0	0	0	0	0	0	0	0	0	0	0	0	Alearadiuh	Faydat Athqab
Not Available	Available	Not Available	Not Available	Available	0	0	0	0	0	0	0	0	0	0	0	0	0	0	0	0	0	Euqlat Athqab	Faydat Athqab
Available	Available	Not Available	Not Available	Available	0	0	0	0	0	0	0	0	0	0	0	0	0	0	0	0	0	Albahih	Faydat Athqab
Not Available	Available	Available	Not Available	Available	0	0	0	0	0	0	0	0	0	0	0	0	0	0	0	0	0	Eaqilat Aithqab	Faydat Athqab
Not Available	Available	Not Available	Available	Available	0	0	0	0	0	0	0	0	0	0	0	0	0	0	0	0	0	Marhib Aleulya	Faydat Athqab
Not Available	Available	Not Available	Not Available	Available	0	0	0	0	0	0	0	0	0	0	0	0	0	0	0	0	0	Eaduih Athqab	Faydat Athqab
Not Available	Available	Available	Not Available	Available	0	0	0	0	0	0	0	0	0	0	0	0	0	0	0	0	0	Badayie Alruwaydat	Faydat Athqab

## Public services at the populated area level

## Number of Agricultural, Social, Administrative and Public Services and Banking Finance 2-2

Cities and villages where public services are available (available or not)					General, financial and banking services					Social and development services								Agricultural services			Populated area	Emirate or governorate or municipality	
Internet network	Cell phone	Telephone network	Water network	Electricity	Commercial bank	Postman	Post office	Travel agency	Public library	Civil defence	Cooperative association	Cooperative association	Development committee	Development centre	Social security	Notary branch	Notary	Court	Agricultural fund	Agricultural branch			Agricultural directorate
Not Available	Available	Available	Not Available	Available	0	0	0	0	0	0	0	0	0	0	0	0	0	0	0	0	0	Badayie Albadia	Faydat Athqab
Not Available	Available	Not Available	Not Available	Available	0	0	0	0	0	0	0	0	0	0	0	0	0	0	0	0	0	Alshiqu	Faydat Athqab
Not Available	Available	Available	Not Available	Available	0	0	0	0	0	0	0	0	0	0	0	0	0	0	0	0	0	Wasaeat Alrasi	Faydat Athqab
Not Available	Available	Not Available	Not Available	Not Available	0	0	0	0	0	0	0	0	0	0	0	0	0	0	0	0	0	Shueayb Alqarn	Faydat Athqab
Not Available	Available	Not Available	Not Available	Not Available	0	0	0	0	0	0	0	0	0	0	0	0	0	0	0	0	0	Murahab	Faydat Athqab
Not Available	Not Available	Not Available	Not Available	Not Available	0	0	0	0	0	0	0	0	0	0	0	0	0	0	0	0	0	Anyab	Faydat Athqab
Not Available	Available	Not Available	Not Available	Not Available	0	0	0	0	0	0	0	0	0	0	0	0	0	0	0	0	0	Bdayie Alearadih	Faydat Athqab
Not Available	Available	Not Available	Not Available	Available	0	0	0	0	0	0	0	0	0	0	0	0	0	0	0	0	0	Alshuqran	Faydat Athqab
Available	Available	Available	Available	Available	0	0	0	0	0	0	0	0	1	0	0	0	0	0	0	0	0	Alkhafij	Al Khafij
Not Available	Available	Not Available	Not Available	Available	0	0	0	0	0	0	0	0	0	0	0	0	0	0	0	0	0	Umm Hashim	Al Khafij
Not Available	Available	Not Available	Not Available	Available	0	0	0	0	0	0	0	0	0	0	0	0	0	0	0	0	0	Eaqalah Almakhruq	Al Khafij
Not Available	Available	Not Available	Not Available	Available	0	0	0	0	0	0	0	0	0	0	0	0	0	0	0	0	0	Alsafara'	Al Khafij
Not Available	Available	Not Available	Not Available	Available	0	0	0	0	0	0	0	0	0	0	0	0	0	0	0	0	0	Qasimah Bin Fadilun	Al Khafij
Not Available	Available	Not Available	Not Available	Available	0	0	1	0	0	0	0	1	0	0	0	0	0	0	0	0	0	Alshuwimis	Al Shuwaimis
Not Available	Available	Not Available	Not Available	Available	0	0	0	0	0	0	0	0	0	0	0	0	0	0	0	0	0	Albawib	Al Shuwaimis
Not Available	Available	Not Available	Not Available	Available	0	0	0	0	0	0	0	0	0	0	0	0	0	0	0	0	0	Umm Zaribuh	Al Shuwaimis
Not Available	Available	Not Available	Not Available	Available	0	0	0	0	0	0	0	0	0	0	0	0	0	0	0	0	0	Duruwh Shawaymis	Al Shuwaimis
Not Available	Available	Not Available	Not Available	Available	0	0	0	0	0	0	0	0	0	0	0	0	0	0	0	0	0	Almazaka	Al Shuwaimis



## Public services at the populated area level

## Number of Agricultural, Social, Administrative and Public Services and Banking Finance 2-2

Cities and villages where public services are available (available or not)					General, financial and banking services					Social and development services								Agricultural services			Populated area	Emirate or governorate or municipality	
Internet network	Cell phone	Telephone network	Water network	Electricity	Commercial bank	Postman	Post office	Travel agency	Public library	Civil defence	Cooperative association	Cooperative association	Development committee	Development centre	Social security	Notary branch	Notary	Court	Agricultural fund	Agricultural branch			Agricultural directorate
Not Available	Available	Not Available	Not Available	Available	0	0	0	0	0	0	0	0	0	0	0	0	0	0	0	0	0	Kahalal	Al Shuwaimis
Not Available	Available	Not Available	Not Available	Available	0	0	0	0	0	0	0	0	0	0	0	0	0	0	0	0	0	Albarquh	Al Shuwaimis
Available	Available	Not Available	Not Available	Available	0	1	0	0	0	0	0	0	0	0	0	0	0	0	0	0	0	Aldaabih	Al Dabiyah
Not Available	Available	Not Available	Not Available	Available	0	0	0	0	0	0	0	0	0	0	0	0	0	0	0	0	0	Albawib	Al Dabiyah
Not Available	Available	Not Available	Not Available	Available	0	0	0	0	0	0	0	0	0	0	0	0	0	0	0	0	0	Karanif	Al Dabiyah
Not Available	Available	Not Available	Not Available	Available	0	0	0	0	0	0	0	0	0	0	0	0	0	0	0	0	0	Aldghybjh	Al Dabiyah
Not Available	Available	Not Available	Not Available	Available	0	0	0	0	0	0	0	0	0	0	0	0	0	0	0	0	0	Aeshirh	Al Dabiyah
Not Available	Available	Not Available	Not Available	Available	0	0	0	0	0	0	0	0	0	0	0	0	0	0	0	0	0	'Abana Alsaban	Al Dabiyah
Not Available	Available	Not Available	Not Available	Available	0	0	0	0	0	0	0	0	0	0	0	0	0	0	0	0	0	Umm Tarifuh	Al Dabiyah
Not Available	Available	Not Available	Not Available	Available	0	0	0	0	0	0	0	0	0	0	0	0	0	0	0	0	0	Umm Sur	Al Dabiyah
Not Available	Available	Not Available	Not Available	Available	0	0	0	0	0	0	0	0	0	0	0	0	0	0	0	0	0	Khafij Bin Mukhalad	Al Dabiyah
Not Available	Available	Not Available	Not Available	Available	0	0	0	0	0	0	0	0	0	0	0	0	0	0	0	0	0	'Abu Hamidh	Al Dabiyah
Not Available	Available	Not Available	Not Available	Available	0	0	1	0	0	1	1	0	0	0	0	0	0	0	0	0	0	Eamayir Almurir	Al Marir
Not Available	Available	Not Available	Not Available	Available	0	0	0	0	0	0	0	0	0	0	0	0	0	0	0	0	0	Alshatib	Al Marir
Not Available	Available	Not Available	Not Available	Available	0	0	0	0	0	0	0	0	0	0	0	0	0	0	0	0	0	Almryr	Al Marir
Not Available	Available	Not Available	Not Available	Available	0	0	0	0	0	0	0	0	0	0	0	0	0	0	0	0	0	Alruwduh	Al Marir
Available	Available	Available	Not Available	Available	0	0	1	0	0	0	0	0	0	0	0	0	0	0	0	0	0	Rwd Bin Hadi	Rawad bin Hadi
Not Available	Available	Not Available	Not Available	Available	0	0	0	0	0	0	0	0	0	0	0	0	0	0	0	0	0	Alqahd	Rawad bin Hadi

## Public services at the populated area level

## Number of Agricultural, Social, Administrative and Public Services and Banking Finance 2-2

Cities and villages where public services are available (available or not)					General, financial and banking services					Social and development services									Agricultural services			Populated area	Emirate or governorate or municipality
Internet network	Cell phone	Telephone network	Water network	Electricity	Commercial bank	Postman	Post office	Travel agency	Public library	Civil defence	Cooperative association	Cooperative association	Development committee	Development centre	Social security	Notary branch	Notary	Court	Agricultural fund	Agricultural branch	Agricultural directorate		
Not Available	Available	Not Available	Not Available	Available	0	0	0	0	0	0	0	0	0	0	0	0	0	0	0	0	0	Fiduh Alashhab	Rawad bin Hadi
Not Available	Available	Not Available	Not Available	Available	0	0	0	0	0	0	0	0	0	0	0	0	0	0	0	0	0	Badayie Aleamir	Rawad bin Hadi
Not Available	Available	Not Available	Not Available	Available	0	0	0	0	0	0	0	0	0	0	0	0	0	0	0	0	0	Aldilaf Alfajah	Rawad bin Hadi
Not Available	Available	Not Available	Not Available	Available	0	0	0	0	0	0	0	0	0	0	0	0	0	0	0	0	0	Aleasafih	Rawad bin Hadi
Not Available	Available	Not Available	Not Available	Available	0	0	0	0	0	0	0	0	0	0	0	0	0	0	0	0	0	Almuhjaruh	Rawad bin Hadi
Not Available	Available	Not Available	Not Available	Available	0	0	0	0	0	0	0	0	0	0	0	0	0	0	0	0	0	Eaqalah Alhadab	Rawad bin Hadi
Not Available	Available	Not Available	Not Available	Available	0	0	0	0	0	0	0	0	0	0	0	0	0	0	0	0	0	Albiaduh	Rawad bin Hadi
Not Available	Available	Not Available	Not Available	Available	0	0	0	0	0	0	0	0	0	0	0	0	0	0	0	0	0	Ashhab Aldamitha	Rawad bin Hadi
Not Available	Available	Not Available	Not Available	Available	0	0	0	0	0	0	0	0	0	0	0	0	0	0	0	0	0	Allibanah	Rawad bin Hadi
Not Available	Not Available	Not Available	Not Available	Available	0	0	0	0	0	0	0	0	0	0	0	0	0	0	0	0	0	Aldaahih	Rawad bin Hadi
Available	Available	Available	Not Available	Available	0	0	0	0	0	0	0	0	0	0	0	0	0	0	0	0	0	Aleamayir	Rawad bin Hadi
Not Available	Available	Available	Not Available	Available	0	0	0	0	0	0	0	0	0	0	0	0	0	0	0	0	0	Sur Almuqueaa	Rawad bin Hadi
Not Available	Available	Not Available	Not Available	Available	0	0	0	0	0	0	0	0	0	0	0	0	0	0	0	0	0	Marjie Alruwd	Rawad bin Hadi
Not Available	Available	Not Available	Not Available	Available	0	0	0	0	0	0	0	0	0	0	0	0	0	0	0	0	0	Wasaeat Alrasi	Rawad bin Hadi
Not Available	Available	Available	Not Available	Available	0	0	1	0	0	0	1	0	0	0	0	0	0	0	0	0	0	Darghat	Dharghat
Not Available	Available	Not Available	Not Available	Available	0	0	0	0	0	0	0	0	0	0	0	0	0	0	0	0	0	Altanib	Dharghat
Not Available	Available	Not Available	Not Available	Available	0	0	0	0	0	0	0	0	0	0	0	0	0	0	0	0	0	Wasaeat Umm	Dharghat
Not Available	Available	Not Available	Not Available	Available	0	0	0	0	0	0	0	0	0	0	0	0	0	0	0	0	0	Alshaquh	Dharghat

The sixteenth services guide 2017\_Region Hail

## Public services at the populated area level

## Number of Agricultural, Social, Administrative and Public Services and Banking Finance 2-2

Cities and villages where public services are available (available or not)					General, financial and banking services					Social and development services								Agricultural services			Populated area	Emirate or governorate or municipality	
Internet network	Cell phone	Telephone network	Water network	Electricity	Commercial bank	Postman	Post office	Travel agency	Public library	Civil defence	Cooperative association	Cooperative association	Development committee	Development centre	Social security	Notary branch	Notary	Court	Agricultural fund	Agricultural branch			Agricultural directorate
Not Available	Available	Not Available	Not Available	Available	0	0	0	0	0	0	0	0	0	0	0	0	0	0	0	0	0	Almasaeu	Dharghat
Not Available	Available	Not Available	Not Available	Available	0	0	0	0	0	0	0	0	0	0	0	0	0	0	0	0	0	Shaeilaan Almasaeu	Dharghat
Available	Available	Available	Available	Available	0	0	1	0	0	0	1	0	0	0	0	0	0	0	0	0	0	Daright	Dhaureigat
Not Available	Available	Not Available	Not Available	Available	0	0	0	0	0	0	0	0	0	0	0	0	0	0	0	0	0	Umm Aleumr	Dhaureigat
Not Available	Available	Not Available	Not Available	Available	0	0	0	0	0	0	0	0	0	0	0	0	0	0	0	0	0	Umm Nashab	Dhaureigat
Not Available	Available	Not Available	Not Available	Available	0	0	0	0	0	0	0	0	0	0	0	0	0	0	0	0	0	Ras Jabarin	Dhaureigat
Not Available	Available	Not Available	Not Available	Available	0	0	0	0	0	0	0	0	0	0	0	0	0	0	0	0	0	Alwasita (Wsyta'	Dhaureigat
Not Available	Available	Not Available	Not Available	Available	0	0	0	0	0	0	0	0	0	0	0	0	0	0	0	0	0	Alsakhnuh	Dhaureigat
Not Available	Available	Not Available	Not Available	Available	0	0	0	0	0	0	0	0	0	0	0	0	0	0	0	0	0	Albahruh	Dhaureigat
Not Available	Available	Not Available	Not Available	Available	0	0	0	0	0	0	0	0	0	0	0	0	0	0	0	0	0	Alhamimuh	Dhaureigat
Not Available	Available	Not Available	Not Available	Available	0	0	0	0	0	0	0	0	0	0	0	0	0	0	0	0	0	Muhir Almirikih	Dhaureigat
Not Available	Available	Not Available	Not Available	Available	0	0	0	0	0	0	0	0	0	0	0	0	0	0	0	0	0	Bdayie 'Awal	Dhaureigat
Not Available	Available	Not Available	Not Available	Available	0	0	0	0	0	0	0	0	0	0	0	0	0	0	0	0	0	Alghalafa	Dhaureigat
Not Available	Available	Not Available	Not Available	Available	0	0	0	0	0	0	0	0	0	0	0	0	0	0	0	0	0	Alashhab	Dhaureigat
Available	Available	Available	Available	Available	0	0	1	0	0	0	0	0	0	0	0	0	0	0	0	0	0	Bde Bin Khalif	Bed' bin Khalaf
Available	Available	Available	Available	Available	0	0	0	0	0	0	0	0	0	0	0	0	0	0	0	0	0	Almuqarin	Bed' bin Khalaf
Not Available	Available	Available	Not Available	Available	0	0	0	0	0	0	0	0	0	0	0	0	0	0	0	0	0	Bdayie Albadae	Bed' bin Khalaf
Not Available	Available	Not Available	Not Available	Available	0	0	0	0	0	0	0	0	0	0	0	0	0	0	0	0	0	Alrasu	Bed' bin Khalaf

## Public services at the populated area level

## Number of Agricultural, Social, Administrative and Public Services and Banking Finance 2-2

Cities and villages where public services are available (available or not)					General, financial and banking services					Social and development services									Agricultural services			Populated area	Emirate or governorate or municipality
Internet network	Cell phone	Telephone network	Water network	Electricity	Commercial bank	Postman	Post office	Travel agency	Public library	Civil defence	Cooperative association	Cooperative association	Development committee	Development centre	Social security	Notary branch	Notary	Court	Agricultural fund	Agricultural branch	Agricultural directorate		
Not Available	Not Available	Not Available	Not Available	Available	0	0	0	0	0	0	0	0	0	0	0	0	0	0	0	0	0	Wasayata' Albadae	Bed' bin Khalaf
Not Available	Available	Not Available	Not Available	Available	0	0	0	0	0	0	0	0	0	0	0	0	0	0	0	0	0	Buayib Albadae	Bed' bin Khalaf
Not Available	Available	Not Available	Not Available	Available	0	0	0	0	0	0	0	0	0	0	0	0	0	0	0	0	0	Umm Shaeari	Bed' bin Khalaf
Not Available	Available	Not Available	Not Available	Available	0	0	0	0	0	0	0	0	0	0	0	0	0	0	0	0	0	Allikhayn Eubayd	Bed' bin Khalaf
Not Available	Available	Not Available	Not Available	Available	0	0	0	0	0	0	0	0	0	0	0	0	0	0	0	0	0	Albasar	Bed' bin Khalaf
Not Available	Available	Not Available	Not Available	Available	0	0	0	0	0	0	0	0	0	0	0	0	0	0	0	0	0	Abwzarayib	Bed' bin Khalaf
Not Available	Available	Not Available	Not Available	Available	0	0	0	0	0	0	0	0	0	0	0	0	0	0	0	0	0	Shaeb Alqur	Bed' bin Khalaf
Not Available	Available	Not Available	Not Available	Available	0	0	0	0	0	0	0	0	0	0	0	0	0	0	0	0	0	Alsakhiruh	Bed' bin Khalaf
Not Available	Available	Not Available	Not Available	Available	0	0	0	0	0	0	0	0	0	0	0	0	0	0	0	0	0	Alhafnuh	Bed' bin Khalaf
Not Available	Available	Not Available	Not Available	Available	0	0	0	0	0	0	0	0	0	0	0	0	0	0	0	0	0	Ablah	Bed' bin Khalaf
Not Available	Available	Not Available	Not Available	Available	0	0	0	0	0	0	0	0	0	0	0	0	0	0	0	0	0	Hamidih	Bed' bin Khalaf
Not Available	Available	Not Available	Not Available	Available	0	0	0	0	0	0	0	0	0	0	0	0	0	0	0	0	0	Sahibuh 'Abu Ramath	Bed' bin Khalaf
Not Available	Available	Not Available	Not Available	Available	0	0	0	0	0	0	0	0	0	0	0	0	0	0	0	0	0	Aldaras	Bed' bin Khalaf
Not Available	Available	Not Available	Not Available	Available	0	0	0	0	0	0	0	0	0	0	0	0	0	0	0	0	0	Almarmuthuh	Bed' bin Khalaf
Not Available	Available	Not Available	Not Available	Available	0	0	0	0	0	0	0	0	0	0	0	0	0	0	0	0	0	Aleaqiluh	Bed' bin Khalaf
Not Available	Available	Not Available	Not Available	Available	0	0	0	0	0	0	0	0	0	0	0	0	0	0	0	0	0	Alhawyt	Bed' bin Khalaf
Not Available	Available	Not Available	Not Available	Available	0	0	0	0	0	0	0	0	0	0	0	0	0	0	0	0	0	Almughdidih	Bed' bin Khalaf
Not Available	Available	Not Available	Not Available	Available	0	0	0	0	0	0	0	0	0	0	0	0	0	0	0	0	0	Almuhafir	Bed' bin Khalaf

## Public services at the populated area level

## Number of Agricultural, Social, Administrative and Public Services and Banking Finance 2-2

Cities and villages where public services are available (available or not)					General, financial and banking services					Social and development services									Agricultural services			Populated area	Emirate or governorate or municipality
Internet network	Cell phone	Telephone network	Water network	Electricity	Commercial bank	Postman	Post office	Travel agency	Public library	Civil defence	Cooperative association	Cooperative association	Development committee	Development centre	Social security	Notary branch	Notary	Court	Agricultural fund	Agricultural branch	Agricultural directorate		
Not Available	Available	Not Available	Not Available	Available	0	0	0	0	0	0	0	0	0	0	0	0	0	0	0	0	0	Wasayta' Ealiin	Bed' bin Khalaf
Not Available	Available	Not Available	Not Available	Available	0	0	0	0	0	0	0	0	0	0	0	0	0	0	0	0	0	Almunakh	Al-manakh
Not Available	Available	Not Available	Not Available	Available	0	0	0	0	0	0	0	0	0	0	0	0	0	0	0	0	0	Almajisuh	Al-manakh
Available	Available	Not Available	Not Available	Available	0	0	0	0	0	0	0	0	0	0	0	0	0	0	0	0	0	Almajasuh	Al-manakh
Not Available	Available	Not Available	Not Available	Available	0	0	0	0	0	0	0	0	0	0	0	0	0	0	0	0	0	Ghanim	Al-manakh
Not Available	Available	Not Available	Not Available	Available	0	0	0	0	0	0	0	0	0	0	0	0	0	0	0	0	0	Albuayiduh	Al-manakh
Not Available	Available	Not Available	Not Available	Available	0	0	0	0	0	0	0	0	0	0	0	0	0	0	0	0	0	'Abu Dwayhat	Al-manakh
Not Available	Available	Not Available	Not Available	Available	0	0	0	0	0	0	0	0	0	1	0	0	0	0	0	0	0	Eial Eubayd	Eyal Ubayd
Available	Available	Available	Not Available	Available	0	0	0	0	0	0	1	0	0	0	0	0	0	0	0	0	0	Alwaseuh	Al Wes'ah
Available	Available	Available	Not Available	Available	0	0	0	0	0	0	0	0	0	0	0	0	0	0	0	0	0	Almathwah Alqadima	Al Wes'ah
Not Available	Available	Not Available	Not Available	Available	0	0	0	0	0	0	0	0	0	0	0	0	0	0	0	0	0	Alsuwar Nadir	Al Wes'ah
Not Available	Available	Not Available	Not Available	Not Available	0	0	0	0	0	0	0	0	0	0	0	0	0	0	0	0	0	Alkrshafh	Al Wes'ah
Not Available	Available	Not Available	Not Available	Available	0	0	0	0	0	0	0	0	0	0	0	0	0	0	0	0	0	'Abu Raghalat	Al Wes'ah
Not Available	Available	Not Available	Not Available	Not Available	0	1	0	0	0	0	0	0	0	0	0	0	0	0	0	0	0	Alghrysuh	Al Wes'ah
Not Available	Available	Not Available	Not Available	Not Available	0	1	0	0	0	0	0	0	0	0	0	0	0	0	0	0	0	Almahana	Al Wes'ah
Not Available	Available	Not Available	Not Available	Available	0	0	0	0	0	0	0	0	0	0	0	0	0	0	0	0	0	Almalah	Al Wes'ah
Not Available	Available	Not Available	Not Available	Available	0	0	0	0	0	0	0	0	0	0	0	0	0	0	0	0	0	Alnajil	Al Wes'ah
Not Available	Available	Not Available	Not Available	Not Available	0	1	0	0	0	0	0	0	0	0	0	0	0	0	0	0	0	Qasir Shaman	Al Wes'ah

## Public services at the populated area level

## Number of Agricultural, Social, Administrative and Public Services and Banking Finance 2-2

Cities and villages where public services are available (available or not)					General, financial and banking services					Social and development services								Agricultural services			Populated area	Emirate or governorate or municipality	
Internet network	Cell phone	Telephone network	Water network	Electricity	Commercial bank	Postman	Post office	Travel agency	Public library	Civil defence	Cooperative association	Cooperative association	Development committee	Development centre	Social security	Notary branch	Notary	Court	Agricultural fund	Agricultural branch			Agricultural directorate
Not Available	Available	Not Available	Not Available	Available	0	0	0	0	0	0	0	0	0	0	0	0	0	0	0	0	0	Almaghar	Al Maghar
Available	Available	Not Available	Not Available	Available	0	0	0	0	0	0	0	0	0	0	0	0	0	0	0	0	0	Alkhafj	Al Khafj
Available	Available	Available	Not Available	Available	0	0	1	0	0	0	1	0	1	0	0	0	0	0	0	0	0	Alraqab	Ar Raqb
Not Available	Available	Not Available	Not Available	Available	0	0	0	0	0	0	0	0	0	0	0	0	0	0	0	0	0	Alttlihat	Ar Raqb
Not Available	Available	Not Available	Not Available	Available	0	0	0	0	0	0	0	0	0	0	0	0	0	0	0	0	0	Altuwla'	Ar Raqb
Not Available	Available	Not Available	Not Available	Available	0	0	0	0	0	0	0	0	0	0	0	0	0	0	0	0	0	Almudabaeuh	Ar Raqb
Not Available	Available	Not Available	Not Available	Available	0	0	0	0	0	0	0	0	0	0	0	0	0	0	0	0	0	Nakhluh	Ar Raqb
Not Available	Available	Not Available	Not Available	Available	0	0	0	0	0	0	0	0	0	0	0	0	0	0	0	0	0	Malahaan	Ar Raqb
Not Available	Available	Not Available	Not Available	Available	0	0	0	0	0	0	0	0	0	0	0	0	0	0	0	0	0	Qsyba'	Ar Raqb
Not Available	Available	Not Available	Not Available	Available	0	0	0	0	0	0	0	0	0	0	0	0	0	0	0	0	0	Farshat Nujib	Ar Raqb
Not Available	Available	Not Available	Not Available	Available	0	0	0	0	0	0	0	0	0	0	0	0	0	0	0	0	0	Fiduh Aleilm	Ar Raqb
Not Available	Available	Not Available	Not Available	Available	0	0	0	0	0	0	0	0	0	0	0	0	0	0	0	0	0	Qasamah Alraqab	Ar Raqb
Not Available	Available	Not Available	Not Available	Available	0	0	0	0	0	0	0	0	0	0	0	0	0	0	0	0	0	Shueayb Alsuqea'	Ar Raqb
Not Available	Available	Not Available	Not Available	Available	0	0	0	0	0	0	0	0	0	0	0	0	0	0	0	0	0	Umm Zaribuh	Ar Raqb
Not Available	Available	Not Available	Not Available	Available	0	0	0	0	0	0	0	0	0	0	0	0	0	0	0	0	0	'Abu Swasi	Ar Raqb
Not Available	Available	Not Available	Available	Available	0	0	0	0	0	0	0	0	0	0	0	0	0	0	0	0	0	Almaerish	Al Mara'ash
Not Available	Available	Not Available	Not Available	Available	0	0	0	0	0	0	0	0	0	0	0	0	0	0	0	0	0	Thamayil Alshuqran	Al Mara'ash
Not Available	Available	Not Available	Not Available	Available	0	0	0	0	0	0	0	0	0	0	0	0	0	0	0	0	0	Alzabniuh	Al Mara'ash

## Public services at the populated area level

## Number of Agricultural, Social, Administrative and Public Services and Banking Finance 2-2

Cities and villages where public services are available (available or not)					General, financial and banking services					Social and development services								Agricultural services			Populated area	Emirate or governorate or municipality	
Internet network	Cell phone	Telephone network	Water network	Electricity	Commercial bank	Postman	Post office	Travel agency	Public library	Civil defence	Cooperative association	Cooperative association	Development committee	Development centre	Social security	Notary branch	Notary	Court	Agricultural fund	Agricultural branch			Agricultural directorate
Not Available	Available	Not Available	Not Available	Available	0	0	0	0	0	0	0	0	0	0	0	0	0	0	0	0	0	Amshash Althalabiat	Al Mara'ash
Not Available	Available	Not Available	Not Available	Available	0	0	0	0	0	0	0	0	0	0	0	0	0	0	0	0	0	Alshuwayleieh	Al Mara'ash
Not Available	Available	Not Available	Not Available	Available	0	0	0	0	0	0	0	0	0	0	0	0	0	0	0	0	0	Jibal Aleilm	Jebal Al Elm
Not Available	Available	Not Available	Not Available	Available	0	0	0	0	0	0	0	0	0	0	0	0	0	0	0	0	0	Alhiwaruh	Jebal Al Elm
Not Available	Available	Not Available	Not Available	Available	0	0	0	0	0	0	0	0	0	0	0	0	0	0	0	0	0	Alnamiruh	Jebal Al Elm
Not Available	Available	Not Available	Not Available	Available	0	0	0	0	0	0	0	0	0	0	0	0	0	0	0	0	0	Alnamaruh	Jebal Al Elm
Not Available	Available	Not Available	Not Available	Available	0	0	0	0	0	0	0	0	0	0	0	0	0	0	0	0	0	Faydat Almisear	Jebal Al Elm
Not Available	Available	Not Available	Not Available	Available	0	0	0	0	0	0	0	0	0	0	0	0	0	0	0	0	0	Badayie Aleilm	Jebal Al Elm
Not Available	Available	Not Available	Not Available	Available	0	0	0	0	0	0	0	0	0	0	0	0	0	0	0	0	0	Almarmuthuh	Jebal Al Elm
Not Available	Available	Available	Not Available	Available	0	0	1	0	0	1	1	0	0	0	0	0	1	1	0	0	0	Alsalimi	As Sulaymi
Not Available	Available	Not Available	Not Available	Available	0	0	0	0	0	0	0	0	0	0	0	0	0	0	0	0	0	Alqahsayuh	As Sulaymi
Not Available	Available	Not Available	Not Available	Available	0	0	0	0	0	0	0	0	0	0	0	0	0	0	0	0	0	Mazealuh	As Sulaymi
Not Available	Available	Not Available	Not Available	Available	0	0	0	0	0	0	0	0	0	0	0	0	0	0	0	0	0	Alsafara'	As Sulaymi
Not Available	Not Available	Not Available	Not Available	Available	0	0	0	0	0	0	0	0	0	0	0	0	0	0	0	0	0	Almanjuriu	As Sulaymi
Not Available	Available	Not Available	Not Available	Available	0	0	0	0	0	0	0	0	0	0	0	0	0	0	0	0	0	Umm Eamayr	As Sulaymi
Not Available	Available	Not Available	Not Available	Available	0	0	0	0	0	0	0	0	0	0	0	0	0	0	0	0	0	Bdayie Alsulimaa	As Sulaymi
Not Available	Available	Not Available	Not Available	Available	0	0	0	0	0	0	0	0	0	0	0	0	0	0	0	0	0	Bdayie Qani	As Sulaymi
Not Available	Available	Not Available	Not Available	Available	0	0	0	0	0	0	1	0	1	0	0	0	0	0	0	0	0	Albeyth	Al Bayth

## Public services at the populated area level

## Number of Agricultural, Social, Administrative and Public Services and Banking Finance 2-2

Cities and villages where public services are available (available or not)					General, financial and banking services					Social and development services								Agricultural services			Populated area	Emirate or governorate or municipality	
Internet network	Cell phone	Telephone network	Water network	Electricity	Commercial bank	Postman	Post office	Travel agency	Public library	Civil defence	Cooperative association	Cooperative association	Development committee	Development centre	Social security	Notary branch	Notary	Court	Agricultural fund	Agricultural branch			Agricultural directorate
Not Available	Available	Not Available	Not Available	Available	0	0	0	0	0	0	0	0	0	0	0	0	0	0	0	0	0	Alzughibiuh	Al Bayth
Not Available	Available	Not Available	Not Available	Available	0	0	0	0	0	0	0	0	0	0	0	0	0	0	0	0	0	Fiduh Aleabl	Al Bayth
Not Available	Available	Not Available	Not Available	Available	0	0	0	0	0	0	0	0	0	0	0	0	0	0	0	0	0	Alhumudiuh	Al Bayth
Not Available	Available	Not Available	Not Available	Available	0	0	0	0	0	0	0	0	0	0	0	0	0	0	0	0	0	Fidat Alsamar	Al Bayth
Not Available	Available	Not Available	Not Available	Available	0	0	0	0	0	0	0	0	0	0	0	0	0	0	0	0	0	Maran	Al Bayth
Not Available	Available	Not Available	Not Available	Available	0	0	0	0	0	0	0	0	0	0	0	0	0	0	0	0	0	Batihan	Al Bayth
Not Available	Available	Not Available	Not Available	Available	0	0	0	0	0	0	0	0	0	0	0	0	0	0	0	0	0	Alnaba'	Al Bayth
Not Available	Available	Not Available	Not Available	Available	0	0	0	0	0	0	0	0	0	0	0	0	0	0	0	0	0	Alnahiatih	Al Nuhaiteyah
Not Available	Available	Not Available	Not Available	Available	0	0	0	0	0	0	0	0	0	0	0	0	0	0	0	0	0	Bdayie Almusamaa	Al Nuhaiteyah
Not Available	Available	Not Available	Not Available	Available	0	0	0	0	0	0	0	0	0	0	0	0	0	0	0	0	0	'Abu Zaribh	Al Nuhaiteyah
Not Available	Available	Not Available	Not Available	Available	0	0	0	0	0	0	0	0	0	0	0	0	0	0	0	0	0	Masharifuh	Al Nuhaiteyah
Not Available	Available	Not Available	Not Available	Available	0	0	0	0	0	0	0	0	0	0	0	0	0	0	0	0	0	Altrfawa	Al Nuhaiteyah
Not Available	Available	Not Available	Not Available	Not Available	0	0	0	0	0	0	1	0	1	0	0	0	0	0	0	0	0	Maraghan Aljadid	Marghan
Not Available	Available	Not Available	Not Available	Available	0	0	0	0	0	0	0	0	0	0	0	0	0	0	0	0	0	Alasmiruh	Marghan
Not Available	Available	Not Available	Not Available	Available	0	0	0	0	0	0	0	0	0	0	0	0	0	0	0	0	0	Alqasimih	Marghan
Not Available	Available	Not Available	Not Available	Available	0	0	0	0	0	0	0	0	0	0	0	0	0	0	0	0	0	Badayie Alswawyd	Marghan
Not Available	Available	Not Available	Not Available	Available	0	0	0	0	0	0	0	0	0	0	0	0	0	0	0	0	0	Mubahil	Marghan
Not Available	Available	Not Available	Not Available	Available	0	0	0	0	0	0	0	0	0	0	0	0	0	0	0	0	0	Alsaalihih	Marghan



## Public services at the populated area level

## Number of Agricultural, Social, Administrative and Public Services and Banking Finance 2-2


Cities and villages where public services are available (available or not)					General, financial and banking services					Social and development services								Agricultural services			Populated area	Emirate or governorate or municipality	
Internet network	Cell phone	Telephone network	Water network	Electricity	Commercial bank	Postman	Post office	Travel agency	Public library	Civil defence	Cooperative association	Cooperative association	Development committee	Development centre	Social security	Notary branch	Notary	Court	Agricultural fund	Agricultural branch			Agricultural directorate
Not Available	Available	Not Available	Not Available	Available	0	0	0	0	0	0	0	0	0	0	0	0	0	0	0	0	0	Alsuwyuedaa	Marghan
Not Available	Available	Not Available	Not Available	Available	0	0	0	0	0	0	0	0	0	0	0	0	0	0	0	0	0	Aldhima'	Marghan
Not Available	Available	Not Available	Not Available	Available	0	0	0	0	0	0	0	0	0	0	0	0	0	0	0	0	0	Aleamiria	Marghan
Not Available	Available	Not Available	Not Available	Available	0	0	0	0	0	0	0	0	0	0	0	0	0	0	0	0	0	Muraghan Alqadim	Marghan
Not Available	Available	Not Available	Not Available	Available	0	0	0	0	0	0	0	0	0	0	0	0	0	0	0	0	0	Dabaa	Marghan
Not Available	Available	Not Available	Not Available	Available	0	0	0	0	0	0	0	0	0	0	0	0	0	0	0	0	0	Alhamajuh	Marghan
Not Available	Available	Not Available	Not Available	Available	0	0	0	0	0	0	0	0	0	0	0	0	0	0	0	0	0	Almaeadhib	Marghan
Not Available	Available	Not Available	Not Available	Available	0	0	0	0	0	0	0	0	0	0	0	0	0	0	0	0	0	Alhadih	Marghan
Not Available	Available	Not Available	Not Available	Available	0	0	0	0	0	0	0	0	0	0	0	0	0	0	0	0	0	Dahlah Aljwaza	Marghan
Not Available	Available	Not Available	Not Available	Available	0	0	0	0	0	0	0	0	0	0	0	0	0	0	0	0	0	Badayie Alhamirih	Marghan
Not Available	Available	Not Available	Not Available	Available	0	0	0	0	0	0	0	0	0	0	0	0	0	0	0	0	0	Abar Wasamah	Marghan
Not Available	Available	Not Available	Not Available	Available	0	0	0	0	0	0	0	0	0	0	0	0	0	0	0	0	0	Alwasita'	Marghan
Not Available	Available	Not Available	Not Available	Available	0	0	0	0	0	0	0	0	0	0	0	0	0	0	0	0	0	Bdayie Fayd Bin Salim	Marghan
Not Available	Available	Not Available	Not Available	Available	0	0	0	0	0	0	0	0	0	0	0	0	0	0	0	0	0	Alhamad	Marghan
Not Available	Available	Not Available	Not Available	Available	0	0	0	0	0	0	0	0	0	0	0	0	0	0	0	0	0	Badayie Maraghan	Marghan
Not Available	Available	Not Available	Not Available	Available	0	0	0	0	0	0	0	0	0	0	0	0	0	0	0	0	0	Alnaasifa	Marghan
Not Available	Available	Not Available	Not Available	Available	0	0	0	0	0	0	0	0	0	0	0	0	0	0	0	0	0	Qae Hujala'	Qa' Hajla
Not Available	Available	Available	Not Available	Available	0	0	0	0	0	0	1	0	0	0	0	0	0	0	0	0	0	Alejaja	Al Ajajah

## Public services at the populated area level

## Number of Agricultural, Social, Administrative and Public Services and Banking Finance 2-2

Cities and villages where public services are available (available or not)					General, financial and banking services					Social and development services									Agricultural services			Populated area	Emirate or governorate or municipality
Internet network	Cell phone	Telephone network	Water network	Electricity	Commercial bank	Postman	Post office	Travel agency	Public library	Civil defence	Cooperative association	Cooperative association	Development committee	Development centre	Social security	Notary branch	Notary	Court	Agricultural fund	Agricultural branch	Agricultural directorate		
Not Available	Available	Not Available	Not Available	Available	0	0	0	0	0	0	0	0	0	0	0	0	0	0	0	0	0	'Abu Ryh	Al Ajajah
Not Available	Available	Not Available	Not Available	Available	0	0	0	0	0	0	0	0	0	0	0	0	0	0	0	0	0	Basita'	Al Ajajah
Not Available	Available	Not Available	Not Available	Available	0	0	0	0	0	0	0	0	0	0	0	0	0	0	0	0	0	Mashash Jawan	Al Ajajah
Not Available	Available	Not Available	Not Available	Available	0	0	0	0	0	0	0	0	0	0	0	0	0	0	0	0	0	Algharid	Al Ajajah
Not Available	Available	Not Available	Not Available	Available	0	0	0	0	0	0	0	0	0	0	0	0	0	0	0	0	0	Aleaythamuh	Al Aithmah
Not Available	Available	Not Available	Not Available	Available	0	0	0	0	0	0	1	0	0	0	0	0	0	0	0	0	0	Althamamih	Al Thimamiyah
Not Available	Available	Not Available	Not Available	Available	0	0	0	0	0	0	0	0	0	0	0	0	0	0	0	0	0	Basita'	Al Thimamiyah
Available	Available	Not Available	Not Available	Available	0	0	0	0	0	0	0	0	0	0	0	0	0	0	0	0	0	Albarkuh	Al Baraka
Not Available	Available	Not Available	Not Available	Available	0	0	0	0	0	0	0	0	0	0	0	0	0	0	0	0	0	Alqaeih	Al Baraka
Not Available	Available	Not Available	Not Available	Available	0	0	0	0	0	0	0	0	0	0	0	0	0	0	0	0	0	Afyeia	Al Baraka
Not Available	Available	Not Available	Not Available	Available	0	0	0	0	0	0	0	0	0	0	0	0	0	0	0	0	0	Umm Quayfat	Al Baraka
Not Available	Available	Not Available	Not Available	Available	0	0	0	0	0	0	0	0	0	0	0	0	0	0	0	0	0	Badayie Aldafina	Al Baraka
Not Available	Available	Not Available	Not Available	Available	0	0	0	0	0	0	0	0	0	0	0	0	0	0	0	0	0	Aldafina	Al Baraka
Not Available	Available	Not Available	Not Available	Available	0	0	0	0	0	0	0	0	0	0	0	0	0	0	0	0	0	'Abu Radam	Al Baraka
Not Available	Available	Not Available	Not Available	Available	0	0	0	0	0	0	0	0	0	0	0	0	0	0	0	0	0	Aldhikraa	Adh Dhakari

The sixteenth services guide 2017\_Region Hail



الهيئة العامة للإحصاء  
General Authority for Statistics

