



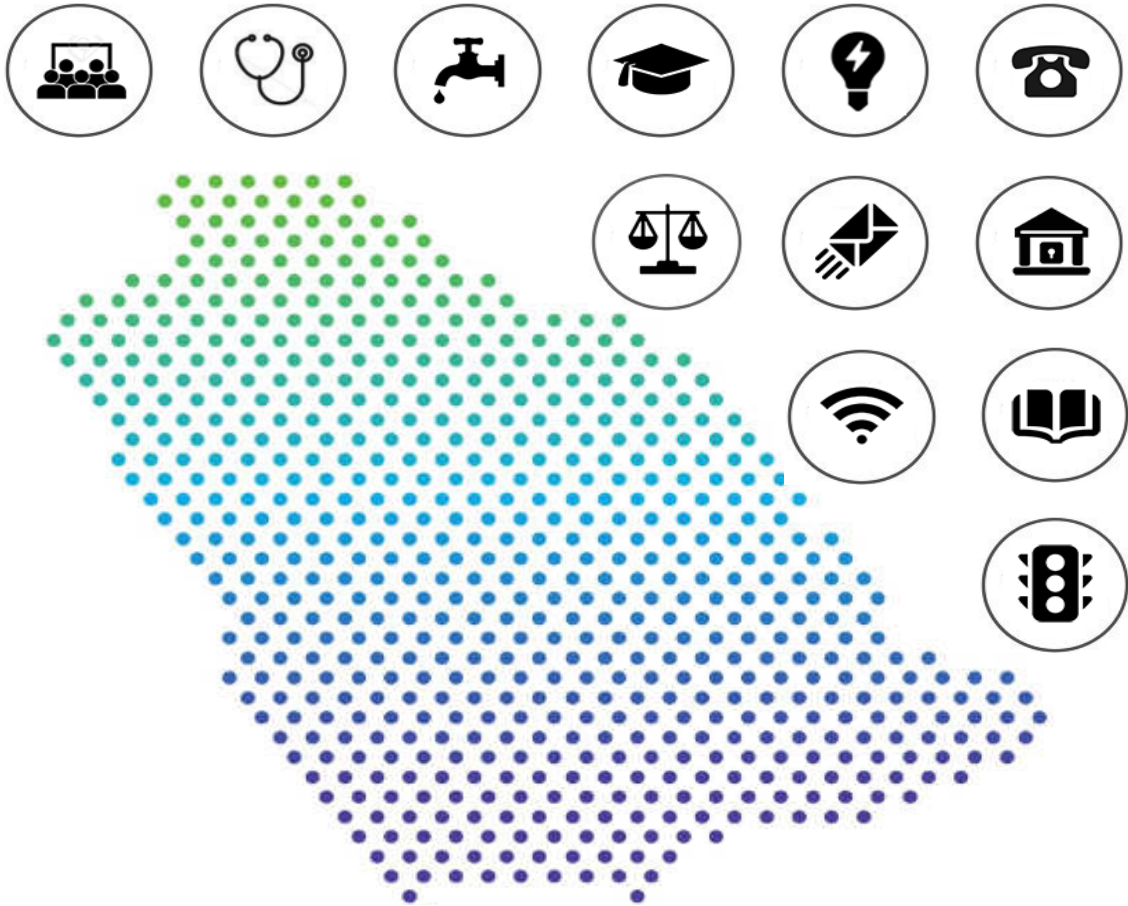
الهيئة العامة للإحصاء  
General Authority for Statistics

---


# The Sixteenth Services Guide 2017

## Eastern Region

---



December 2017





الهيئة العامة للإحصاء  
General Authority for Statistics

## Table of Contents

Serial number	Topic	Page number
1	Table of contents	4
2	Index of the publishing tables	5-9
3	Preface	10
4	Metadata for the services guide	11 -20
5	Publishing tables	21



## Index of the Publishing Tables

Table number	Title	Page number
1	Data on the number of public service establishments at the administrative level	22
2	Main economic indicators of institutions by economic activity at the level of the region for the year 2015	23
3	Number of population (Saudi / non - Saudi), gender and number of housing units at the governorate level	24
4	Educational services at the governorate level Data on male education in the public sector	26
5	Educational services at the governorate level Data on female education in the public sector	28
6	Educational services at the governorate level Indicators of male education in the public sector	29
7	Educational services at the governorate level Indicators of female education in the public sector	30
8	Educational services at the governorate level Data on male education in the private sector	31
9	Educational services at the governorate level Data on female education in the private sector	32
10	Educational services at the governorate level Indicators of male education in the private sector	33
11	Educational services at the governorate level Indicators of female education in the private sector	34
12	Educational services at the governorate level Other education data for males in the public sector	35





Table number	Title	Page number
13	Educational services at the governorate level Other education data for females in the public sector	37
14	Educational services at the governorate level Indicators of other education for males in the public sector	39
15	Educational services at the governorate level Indicators of other education for females in the public sector	41
16	Educational services at the governorate level Other education data for males and females in the private sector	43
17	Higher education services at the governorate level Public and private universities and their branches	44
18	Higher education services at the governorate level Public and private colleges and high institutes	45
19	Health services at the governorate level Public and private hospitals	46
20	Health services at the governorate level Public primary care centers and private clinics	47
21	Health services at the governorate level Ambulance and Red Crescent Centers	48
22	Public services at the governorate level Number of agricultural, social, administrative, public and financial services in cities and villages	49
23	Educational services at the municipalities level Data on male education in the public sector	51
24	Educational services at the municipalities level Data on female education in the public sector	59



Table number	Title	Page number
25	Educational services at the municipalities level Data on male education in the private sector	67
26	Educational services at the municipalities level Data on female education in the private sector	69
27	Educational services at the municipalities level Other education data for males in the public sector	70
28	Educational services at the municipalities level Other education data for females in the public sector	73
29	Educational services at the the municipalities level Other education data for males and females in the private sector	77
30	Health services at the municipalities level Public primary care centers and private clinics	79
31	Health services at the municipalities level Ambulance and Red Crescent Centers	86
32	Public services at the municipalities level Number of agricultural, social, administrative, public and financial services in cities and villages	89
33	Geographical data at the populated area level	103
34	Educational services at the populated area level Kindergarten stage	130
35	Educational services at the populated area level Primary Stage 1-2	134
36	Educational services at the populated area level Primary Stage 2-2	153
37	Educational services at the populated area level Intermediate Stage 1-2	155





Table number	Title	Page number
38	Educational services at the populated area level Intermediate Stage 2-2	170
39	Educational services at the populated area level Secondary Stage 1-3	173
40	Educational services at the populated area level Secondary Stage 2-3	185
41	Educational services at the populated area level Secondary Stage 3-3	187
42	Educational services at the populated area level Literacy and Adults Education Stage 1 - 2	190
43	Educational services at the populated area level Literacy and Adults Education Stage 2 - 2	197
44	Educational services at the populated area level Institutes	198
45	Educational services at the populated area level Special education - Primary stage 1 -2	199
46	Educational services at the populated area level Special education - Primary stage 2 -2	203
47	Educational services at the populated area level Special education - Intermediate stage 1-2	205
48	Educational services at the populated area level Special education - Intermediate stage 2-2	207
49	Educational services at the populated area level Special education - Secondary stage 1-2	208





Table number	Title	Page number
50	Educational services at the populated area level Special education - Secondary stage 2-2	210
51	Health services at the populated area level Public Hospitals, Primary Care Centers, Ambulance and Red Crescent Centers	211
52	Health services at the populated area level Hospitals, private clinics and specialized medical centers	219
53	Higher education services at the populated area level Public and private universities	221
54	Higher education services at the populated area level Colleges and public and private high institutes	222
55	Public services at the populated area level Number of Agricultural, Social, Administrative, Public and Financial Services1-2	223
56	Public services at the populated area level Number of Agricultural, Social, Administrative, Public and Financial Services2-2	238





## Preface

One of the most important responsibilities entrusted to the General Authority for Statistics (GaStat) is to provide a wide range of statistical data and indicators through conducting surveys, researches and statistical studies in the population, social, economic fields. The Authority also coordinates with the government entities to collect and prepare the statistical information related to the activities of those entities and they provide the Authority with it on a regular basis as required by the system of GaStat.

GaStat, represented by the Government Services Statistics Department and the Geographical Statistics Department, have issued a series of Services Guides since the issuance of the Royal Decree No. 3 and / 26301 dated 30/11/1401H which indicate that the General Authority for Statistics (GaStat) has to issue the Services Guide for the cities and villages of the Kingdom of Saudi Arabia to be a unified official reference for all ministries, departments, and governmental institutions.

GaStat is pleased to provide the Services Guide for the cities and villages of the Kingdom of Saudi Arabia, the sixteenth edition, which reflects the data related to the educational, health, administrative, social, security services, judiciary, agricultural, banking, lending funds and public services for the year 1436/1437 H, which is the reference year of this guide. The guide's data shall be a useful reference for all beneficiaries and shall meet the requirements of planners, researchers and those concerned with the distribution of the public and private services at the Kingdom's level.





## Metadata for the Services Guide

### First: Descriptive introduction for the services guide:

The Royal Decree No. 3 // 26301 dated 30/11/1401 H indicates that the General Authority for Statistics (GaStat) has to issue a Services Guide for the cities and villages of the Kingdom of Saudi Arabia to be a unified official reference for all ministries, departments, and government institutions. It aims at providing essential data for planners, development policy makers and decision makers. The Authority works on preparing, publishing, and improving this Guide, also it makes the necessary amendments and updates it to meet the new changes, requirements and the actual needs in accordance with the achievement of the Kingdom's Vision 2030 in all sectors from the essential data included in the Guide.

The Guides takes the administrative division of the Kingdom of Saudi Arabia according to the regions system issued by Royal Decree No. 92 / dated 27/8/1412 H (administrative regions, governorates, municipalities) as a general framework for the distribution and classification of data in 4 main groups including (the geographic dimension, general and higher education, health services, public and administrative services) available in the cities and villages of the Kingdom of Saudi Arabia.

The Services Guide for the cities and villages of the Kingdom of Saudi Arabia is the result of the service inventory survey in villages and cities which is one of the field surveys for the government departments that provide the service in the Kingdom of Saudi Arabia. And it is an inventory of all available services in the populated area (cities - villages) distributed by the administrative division of the Kingdom of Saudi Arabia.





## Second: Objectives of preparing the services guide:

The services guide in the cities and villages of the Kingdom of Saudi Arabia aims at a number of objectives, most importantly:

- 1-Providing a database about the most important service establishments at the level of the Kingdom's regions
- 2-Providing a database about the provided educational services (Education and higher education public and private) at the level of the governorates, municipalities and populated areas in different regions of the Kingdom.
- 3-Providing a database about the provided health services (hospitals, public primary care centers, ambulances and red crescent centers and private hospitals and clinics) at the level of the governorates, municipalities and populated areas in different regions of the Kingdom.
- 4-Providing database about the administrative and public services at the level of the governorates, municipalities and populated areas in different regions of the Kingdom.
- 5- Providing geographical databases and information for each populated area with a certified service and a distance of one kilometer from the administrative unit (emirate, governorate or municipality) which is associated with the populated area, direction and type of road where the populated area and the administrative unit are linked, as well as data about the nearest populated area with educational services or health for the populated areas that do not have any of these services.



## Third: Benefits of the services guide:

The importance of issuing the services guide in the cities and villages of the Kingdom is to find a guide that contains data and information unified and officially documented and with high degree of accuracy for all services available in the cities and villages of the Kingdom to be a unified reference for all ministries and government entities and institutions and others. It is also considering as an official document for decision makers in the various sectors in the planning and distribution of services field. A number of government entities are taking the guide as a main and important reference on which they rely on whether in a direct or indirect way to set the future plans for the work and tasks required by them, also to distribute the service facilities in the cities and villages of the Kingdom.

## Forth: Periodicity of the services guide:

The first services guide in the cities and villages of the Kingdom of Saudi Arabia was issued in 1402 H, and the guide is issued every three years.



## Fifth: Data source for the services guide:

The services guide in the cities and villages of the Kingdom of Saudi Arabia depends on the data and information related to the services from its main sources, represented in the administrative records of the various governmental entities. This data is automatically collected and stored in databases to be processed, monitored, recorded and classified according to the populated area and the administrative subordination.

## Sixth: Data reference for the services guide:

The reference year for the data of the services guide (the sixteenth edition) is the financial year of 1436/1437H (2016).

## Seventh: Scope of the services guide:

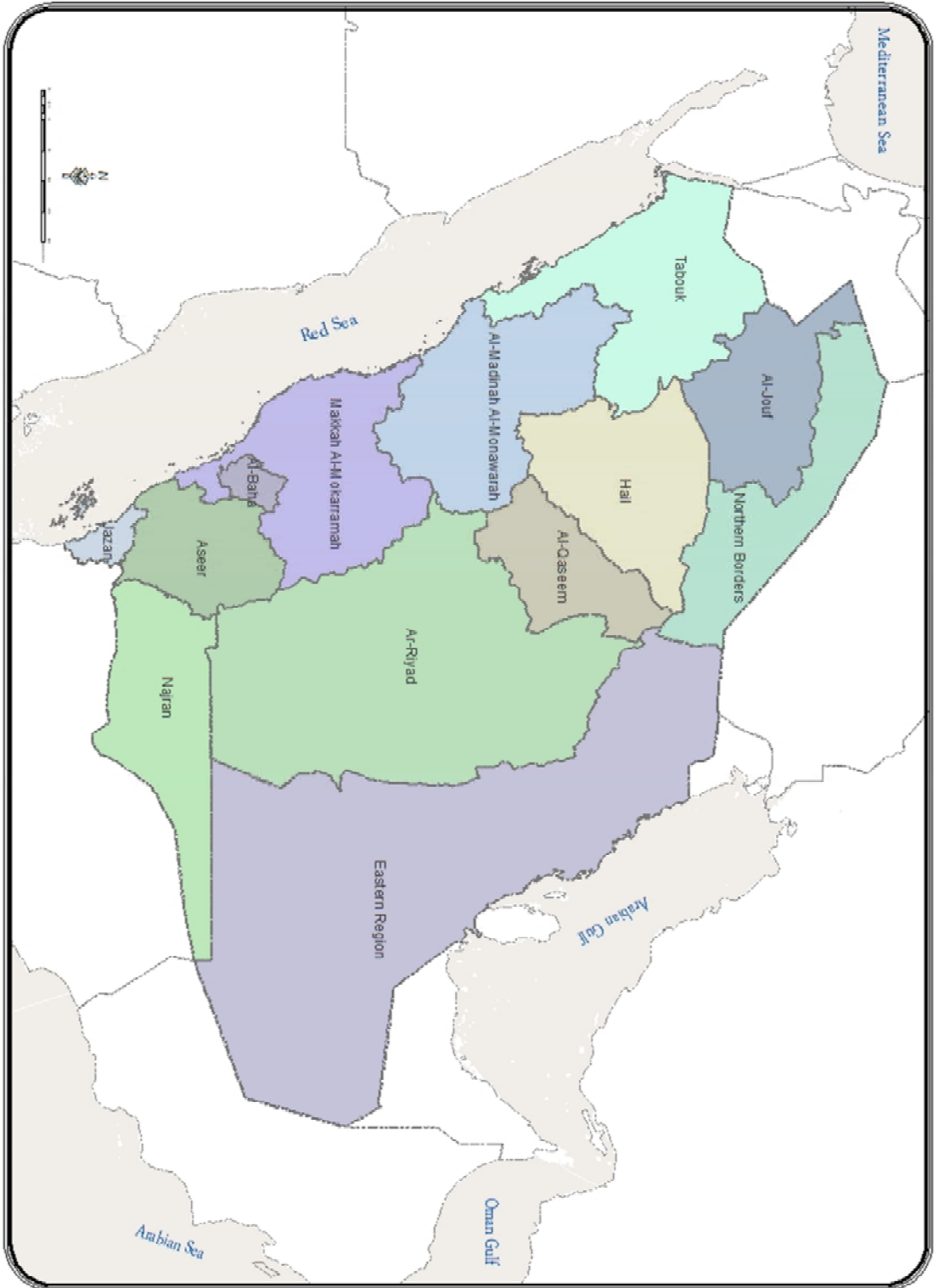
The services guide covers all regions of the Kingdom of Saudi Arabia. And it includes all administrative divisions of these regions from emirates, governorates, municipalities and populated areas.

According to the administrative division of the Kingdom, the administrative region is divided into a number of governorates, the number of which varies from one region to another. The governorate is divided into municipalities. The municipalities are administratively linked to the governorate or the emirate of the region. The emirate, the governorate or the municipality includes a number of populated areas (cities, villages, farms, water resources and desert) which are administratively linked to them.

Serial number	Name of the administrative region
1	Riyadh Region
2	Makkah Region
3	ALMadina Region
4	ALQassim Region
5	The Eastern Region
6	Aseer Region
7	Tabuk Region

Serial number	Name of the administrative region
8	Hail Region
9	Northern Borders Region
10	Jazan Region
11	Najran Region
12	ALBahah Region
13	ALJuf Region





A map showing the distribution of regions of the Kingdom of Saudi Arabia





### Eightieth: Entities and authorities related to the information and data sources of the services guide:

Data and information included in the services guide reflect a number of services provided by the governmental entities and authorities related to these data in the Kingdom.

- Ministry of Interior
- Ministry of Education
- Ministry of Health
- Ministry of Communications and Information Technology
- Ministry of Justice
- Ministry of Finance
- Ministry of Environment, Water and Agriculture
- Ministry of Commerce and Industry
- Ministry of Culture and Information
- Ministry of Labour
- Ministry of Islamic Affairs, Endowments, Da`wah, and Guidance
- Ministry of Transport
- Ministry of Municipal and Rural Affairs
- General Presidency of the Promotion of Virtue and the Prevention of Vices
- General Sport Authority
- Saudi Industrial Property Authority
- Public Pension Agency
- Saudi Post
- Technical and Vocational Training Corporation
- General Organization for Social Insurance
- Saudi Arabian Monetary Authority
- Social Development Bank
- Agricultural Development Fund
- Real Estate Development Fund
- Saudi Industrial Development Fund
- General Authority of Civil Aviation
- Saudi Commission for Tourism and National Heritage





## Ninth: Distribution and classification of data and information within the services guide:

The services guide is issued in thirteen publications, each of which covers data from one of the 13 administrative regions in the Kingdom. The distribution and classification of data and information within each publication is based on the administrative division of the Kingdom issued by the Ministry of the Interior according to the regional system (administrative region- governorate- municipality) which is issued by the Royal Decree No. A / 92 dated 27/8/1412 H, where each guide contains data for each populated area (village- city) according to the subordination of the populated area of the emirate or governorate or municipality. The data are represented in the name of the populated area, geographical data and information, educational and health services, and data related to the availability of the public and administrative services.

## Tenth: Contents of the services guide:

The services guide includes multiple and varied data and information related to the available services in the cities and villages of the Kingdom, as follows:

1. An introduction which includes the objective of the services guide, its periodicity and contents.
2. Data at the level of the administrative region which includes the population, main economic indicators according to the economic activity, public service establishments, such as: airports, dams, main roads, hotels, chamber of commerce, industrial cities, productive factories, cities, sports stadiums, youth houses, sport and literary clubs, mosques, Imams (an Islamic leadership position, it is most commonly used as the title of a worship leader of a mosque), Mu'addhin ( the person appointed at a mosque to lead and recite the call to prayer) and mosques' servants.
3. Aggregate data at the governorate level which include the total educational, health, agricultural, administrative, social and public services, as well as some educational and health indicators.
4. Aggregate data at the municipalities level which include the total educational, health, agricultural, administrative, social and public services.
5. Geographical data and information which include: name of the populated area and the distance by one kilometer from the administrative unit (emirate, governorate or municipality) which is associated with the populated area, direction and type of road where the populated area and the administrative unit are linked, as well as data about the nearest populated area with educational services or health for the populated areas that do not have any of these services.
6. population number of the governorates and municipalities for each administrative region.
7. Educational services which include: public and private higher education services, public and private education services with its different stages from the kindergarten stage, elementary, intermediate, secondary, schools of Quran memorization, schools of adults' education and literacy. As well as health, agriculture, industrial, technical and commercial educational services, in addition to the institutes and







schools of the special needs education. The number also includes the ownership of buildings of the educational entity (owned/rented) in the general education.

8. Health services which include: hospitals, primary health care centers, private hospitals and clinics. These include the number of doctors and nursing staff (males / females) as well as the number of beds of the hospitals and the services of the Saudi Red Crescent, including the number of paramedics and the number of ambulances.

9. Public and administrative services which include:

- a) Number of the administrative services (emirate, governorate, municipalities, traffic, police, passports departments, departments of the civil affairs, centers of the General Presidency of the Promotion of Virtue and Prevention of Vices, secretariats of municipality, office of municipality services, Ministry of transport's branches, branches of water directorate, Ministry of Finance's branches, Public Pension Agency's branches, General Organization for Social Insurance's branches, education's departments and offices (males-females), health affairs directorates, Real Estate Development Fund, Industrial Development Fund, Social Development Fund ( AL-Tasleef ).
- b) Number of the agricultural services (agricultural directorates and branches, Agricultural Development Fund)
- c) Number of social and development service (notaries, courts, Ministry of Justice's branches, social security's offices, Civil Defense, social development centers, development committees, charity association, cooperative association).
- d) Number of public and finance services (commercial banks, post services, travel and tourism agencies).
- e) Public services in terms of availability which include: telecommunication, water and electricity services.

## Eleventh: Terms related to the services guide:

- Administrative Region: Part of the Kingdom of Saudi Arabia that is administered by a government body which is directly affiliated with the Ministry of Interior such as Riyadh and Makkah ... etc. And each administrative region has a capital city.
- Governorate: Part of the region, the first-level of the subdivisions and reports directly to region, such as Al-Kharj Governorate of Riyadh Region.
- Municipality: The administrative entity that reports to a governorate such as al-Dilam municipality of Al-Kharj Governorate; Others report directly to the emirate headquarter such as Irqah which reports directly to Riyadh.
- Populated area: A static population cluster such as a city, village or a farm, or non-static like cluster around a water source.
- Distance, direction and type of road: distance in kilometers and direction of each populated area, and the type of road leading to the administrative unit that is associated with the Emirate of the administrative region directly, or the governorate or the municipality.





- nearest city or village with education or health: the nearest populated area with educational service for the public education stages, and the closest populated area with health service (primary health care center, public hospital).
- Data of distance, direction and type of road for all the emirates of the administrative regions, related to Riyadh the capital city.
- Doctors by gender (males, females) including dentists, nursing staff (males, females) by gender, and it does not include (the midwife).
- When there is number (0) in the field of male teachers or female teachers in the stages of public education, it means that there are no teachers (male or female) available for full-time teaching at this stage, and the teaching process is held by other teachers who are working other educational stages, and if the number (0) is found in the classrooms' field for the secondary stage (courses system) for males and females, it means that there are lecture halls to rotate students' presence during the day.
- General education includes international education in the populated area.
- The number of administrative and public services includes the number of the branches and offices of the government entities including the separated females' offices that are not within the branches.
- Public services are considered in terms of availability and are not included as a number for the services in the populated area, including (public electricity, public water network, fixed line, mobile phone, internet network).
- Data about the municipalities services within the urban area of cities included within these cities.
- Data about the housing and population for the administrative region, governorates and municipalities based on the General Population and Housing Census 1431 H (2010).

## Twelfth: Main results and indicators of the services guide:

- **Distribution of services to different geographical and administrative components:**

The services guide in Cities and Villages provides a clear indication of the distribution of government and private services to all governorates, municipalities and populated area in the Kingdom of Saudi Arabia.

- **Average of the educational services:**

Indicators that measure the average class size and the average number of students per teacher according to each educational stage at the level of governorates or municipalities.

- **Possession's percentage of the educational buildings:**

An indicator that measures the percentage of the educational buildings rented or owned by the educational entities at the municipalities level.





## Thirteenth: Equations of measuring the indicators of the educational and health services:

- **Educational services:**

$$\text{Average class size} = \frac{\text{Number of students of the educational stage}}{\text{Number of classes of the educational stage}}$$

$$\text{Average number of students per teacher} = \frac{\text{Number of students of the educational stage}}{\text{Number of teachers of the educational stage}}$$

$$\text{Possession of the educational buildings} = \frac{\text{Number of public schools rented or owned}}{\text{Total number of the public schools}} \times 100$$

$$\text{Average class size per 1000 persons} = \frac{\text{Number of public schools rented or owned}}{\text{Total population number in the governorate or the municipality}} \times 1000$$

- **Health services:**

$$\text{Average bed number per 1000 persons} = \frac{\text{Total number of beds in the hospitals}}{\text{Total population number in the governorate or the municipality}} \times 1000$$

$$\text{Doctors average number per 1000 persons} = \frac{\text{Total number of doctors in the hospitals}}{\text{Total population number in the governorate or the municipality}} \times 1000$$





Total number of nursing in the hospitals

Nursing average number per 1000 persons = \_\_\_\_\_ X 1000

Total population number in the governorate or the municipality

Total number of doctors in care centers and clinics

Doctors average number per 10,000 persons = \_\_\_\_\_ X 10,000

Total population number in the governorate or the municipality

Total number of nursing in care centers and clinics

Nursing average number per 10,000 persons = \_\_\_\_\_ X 10,000

Total population number in the governorate or the municipality

## Fourteenth: Growth rates:

It is possible to review the population growth rates in each Kingdom's region, and can be used with the population data available in the guide to build the indicators of services at the level of regions or

Administrative region	Annual average population growth rate
Riyadh region	2.703
Makkah region	2.806
ALMadina region	2.523
ALQassem region	2.361
The Eastern region	2.517
Aseer region	2.180
Tabuk region	2.165

Administrative region	Annual average population growth rate
Hail region	2.228
Northern Borders region	2.171
Jazan region	2.235
Najran region	2.264
ALBaha region	2.152
ALJuf region	2.267
Total	2.563

governorates or municipalities.

Source: Average Population Growth Rates for Regions between 2010-2016, Department of the Population and Vital Statistics.



# Publishing tables



## Public service establishments at the level of the administrative region

Number																				
Roads Lengths	Mosque servants	Mu'addhin	Imam	Mosques for Eid prayer	Mosques	Literary clubs	Sports clubs	Youth houses	Sports stadiums	Sport cities	Productive factories	Industrial cities	Chamber of commerce	Museums	Hotels*	Dams	Airports	Municipalities	Governorates	Region
6888	611	2168	2985	85	4844	2	36	3	1	3	1624	6	3	2	90	0	3	117	11	Eastern Region
6888	611	2168	2985	85	4844	2	36	3	1	3	1624	6	3	2	90	0	3	117	11	Total

\* Number of hotels according to the new classification approved by the Saudi Commission for Tourism

The sixteenth services guide 2017\_Region Eastern Region

**The most important economic indicators of institutions by economic activity at the level of the region for the year 2015 \***

Operating surplus	Operating expenditures	Operating revenues	Economic activity
9765851	7753885	18713041	Agriculture, forestry and fishing
503561921	120850130	652520072	Mining and quarrying
69666505	86354287	169429030	Manufacturing
7692101	8263457	18745000	Electricity, gas, steam and air conditioning supply
711466	824989	1842144	Water supply; sewerage, waste management and
32078408	26991449	69735269	Construction
32938058	71312968	112193534	Wholesale and retail trade activities
13822417	14368264	31991457	Transportation and storage
2794098	5929142	10878973	Accommodation and food services
8156070	8103554	17493949	Information and communication
13269745	7782292	24758060	Financial and insurance activities
2252158	1928742	4984621	Real estate activities
1999191	3287706	6378021	Professional activities
4970445	6738106	13827088	Administrative and support service activities
299672	1180742	2519097	Education
3389921	2468979	7198893	Human health and social work activities
737078	450878	1327392	Arts, entertainment and recreation
644415	1308451	2693097	Other services
708749520	375898021	1167228738	Total

\* Source: Economic Survey of Institutions 2015

Table (03 - 1)

### Number of Population according to Nationality (Saudi - Non-Saudi), Gender and Number of Housing at Governorate Level \*

Population number									Number of dwellings	Governorate
Total			Non-Saudi			Saudi				
Total	Females	Males	Total	Females	Males	Total	Females	Males		
1024409	408409	616000	387014	110118	276896	637395	298291	339104	167157	Ad Dammam
1041863	465701	576162	185193	41390	143803	856670	424311	432359	149905	Al Ahsa
390282	176275	214007	65818	17279	48539	324464	158996	165468	56512	Hafar Al Batin
378946	104820	274126	197626	24385	173241	181320	80435	100885	48675	Al Jubayl
524182	238699	285483	68371	12989	55382	455811	225710	230101	77637	Al Qatif
457748	176408	281340	225142	69029	156113	232606	107379	125227	78747	Al Khubar
76279	31234	45045	20179	4057	16122	56100	27177	28923	10437	Al Khafji
60750	20223	40527	25431	3611	21820	35319	16612	18707	7727	Ras Tannurah
53444	21471	31973	14350	2773	11577	39094	18698	20396	7844	Buqayq
52340	23060	29280	11117	2344	8773	41223	20716	20507	7326	Al Nuayriyah
24345	9901	14444	6948	1296	5652	17397	8605	8792	3707	Qaryah Al Ulya
21192	5910	15282	7476	623	6853	13716	5287	8429	2954	Al Udayd

The sixteenth services guide 2017\_Region Eastern Region



Table (03 - 2)

### Number of Population according to Nationality (Saudi - Non-Saudi), Gender and Number of Housing at Governorate Level \*

Population number									Number of dwellings	Governorate
Total			Non-Saudi			Saudi				
Total	Females	Males	Total	Females	Males	Total	Females	Males		
4105780	1682111	2423669	1214665	289894	924771	2891115	1392217	1498898	618628	Total

\* Based on the data of the general census of the population and housing 1431 H (2010)

The sixteenth services guide 2017\_Region Eastern Region

## Educational services at the governorate level

## Males education in the public sector \*

Secondary						Intermediate						Primary						Total population	Emirate or governorate
Schools		Number				Schools		Number				Schools		Number					
Rented	Owned	Teachers	Students	Classes	Schools	Rented	Owned	Teachers	Students	Classes	Schools	Rented	Owned	Teachers	Students	Classes	Schools		
1	29	1121	14410	321	30	7	41	1267	17623	543	48	7	73	2250	34377	1246	80	1024409	Ad Dammam
2	72	1876	18681	479	74	7	99	2178	24749	876	106	20	166	4013	54055	2183	186	1041863	Al Ahsa
2	37	816	7825	198	39	3	54	879	9946	337	57	7	89	1766	21640	961	96	390282	Hafar Al Batin
0	8	270	3702	96	8	1	9	273	3916	135	10	1	22	706	9968	387	23	378946	Al Jubayl
6	25	1067	9635	269	31	3	35	988	10817	347	38	10	55	1646	23022	878	65	524182	Al Qatif
0	12	386	4636	115	12	0	14	376	5398	160	14	1	26	699	10475	387	27	457748	Al Khubar
1	5	116	1333	40	6	2	10	169	2001	72	12	0	14	247	3793	157	14	76279	Al Khafji
0	3	77	820	17	3	1	3	88	995	38	4	0	6	113	1914	77	6	60750	Ras Tannurah
1	3	122	1059	25	4	2	8	131	1259	53	10	2	12	213	2492	129	14	53444	Buqayq
1	5	103	1256	46	6	2	12	145	1403	59	14	5	15	242	2520	159	20	52340	Al Nuayriyah
0	7	71	855	30	7	0	11	97	630	37	11	4	15	138	1057	117	19	24345	Qaryah Al Ulya
1	2	29	322	12	3	1	3	36	327	15	4	0	4	54	758	31	4	21192	Al Udayd

The sixteenth services guide 2017\_Region Eastern Region

## Educational services at the governorate level

## Males education in the public sector \*

Secondary						Intermediate						Primary						Total population	Emirate or governorate
Schools		Number				Schools		Number				Schools		Number					
Rented	Owned	Teachers	Students	Classes	Schools	Rented	Owned	Teachers	Students	Classes	Schools	Rented	Owned	Teachers	Students	Classes	Schools		
15	208	6054	64534	1648	223	29	299	6627	79064	2672	328	57	497	12087	166071	6712	554	4105780	Total

\* Includes general education+Quran memorization+Secondary school(courses)

## Educational services at the governorate level

## Females education in the public sector \*

Secondary						Intermediate						Primary						Total population	Emirate or governorate
Schools		Number				Schools		Number				Schools		Number					
Rented	Owned	Teachers	Students	Classes	Schools	Rented	Owned	Teachers	Students	Classes	Schools	Rented	Owned	Teachers	Students	Classes	Schools		
0	44	1484	18336	355	44	0	52	1296	19012	558	52	1	96	2054	40477	1278	97	1024409	Ad Dammam
7	65	2097	21939	527	72	9	94	2090	24004	780	103	25	155	3152	52140	1923	180	1041863	Al Ahsa
4	37	902	8733	256	41	13	44	1073	11155	354	57	33	79	2114	25415	1071	112	390282	Hafar Al Batin
0	8	388	5303	109	8	1	10	381	5330	122	11	1	21	649	12562	407	22	378946	Al Jubayl
1	34	1343	10377	247	35	1	44	1085	10852	370	45	5	53	1419	24054	796	58	524182	Al Qatif
0	14	477	5937	135	14	0	18	542	6711	196	18	0	33	749	12301	448	33	457748	Al Khubar
2	5	182	2100	57	7	2	9	210	1975	62	11	8	12	306	4260	178	20	76279	Al Khafji
0	4	103	952	17	4	0	4	80	1023	32	4	0	6	136	2244	87	6	60750	Ras Tannurah
0	8	160	1119	42	8	0	11	163	1258	56	11	4	12	224	2332	132	16	53444	Buqayq
5	3	180	1334	51	8	10	4	181	1334	52	14	10	13	297	2842	168	23	52340	Al Nuayriyah
1	6	135	582	27	7	3	7	115	589	34	10	7	12	210	1120	138	19	24345	Qaryah Al Ulya
0	2	20	263	9	2	0	2	15	160	5	2	2	2	61	755	26	4	21192	Al Udayd
20	230	7471	76975	1832	250	39	299	7231	83403	2621	338	96	494	11371	180502	6652	590	4105780	Total

\* Includes general education+Quran memorization+Secondary school(courses)

## Educational services at the governorate level

## Indicators of males education in the public sector

Secondary				Intermediate				Primary				Emirate or governorate
Students per teacher average	Students density average	Schools		Students per teacher average	Students density average	Schools		Students per teacher average	Students density average	School		
		Rented	Owned			Rented	Owned			Rented	Owned	
12.9	44.9	3.3	96.7	13.9	32.5	14.6	85.4	15.3	27.6	8.8	91.3	Ad Dammam
10	39	2.7	97.3	11.4	28.3	6.6	93.4	13.5	24.8	10.8	89.2	Al Ahsa
9.6	39.5	5.1	94.9	11.3	29.5	5.3	94.7	12.3	22.5	7.3	92.7	Hafar Al Batin
13.7	38.6	0	100	14.3	29	10	90	14.1	25.8	4.3	95.7	Al Jubayl
9	35.8	19.4	80.6	10.9	31.2	7.9	92.1	14	26.2	15.4	84.6	Al Qatif
12	40.3	0	100	14.4	33.7	0	100	15	27.1	3.7	96.3	Al Khubar
11.5	33.3	16.7	83.3	11.8	27.8	16.7	83.3	15.4	24.2	0	100	Al Khafji
10.6	48.2	0	100	11.3	26.2	25	75	16.9	24.9	0	100	Ras Tannurah
8.7	42.4	25	75	9.6	23.8	20	80	11.7	19.3	14.3	85.7	Buqayq
12.2	27.3	16.7	83.3	9.7	23.8	14.3	85.7	10.4	15.8	25	75	Al Nuayriyah
12	28.5	0	100	6.5	17	0	100	7.7	9	21.1	78.9	Qaryah Al Ulya
11.1	26.8	33.3	66.7	9.1	21.8	25	75	14	24.5	0	100	Al Udayd
10.7	39.2	6.7	93.3	11.9	29.6	8.8	91.2	13.7	24.7	10.3	89.7	Total

## Educational services at the governorate level

## Indicators of females education in the public sector

Secondary				Intermediate				Primary				Emirate or governorate
Students per teacher average	Students density average	Schools		Students per teacher average	Students density average	null		Students per teacher average	Students density average	School		
		Rented	Owned			Rented	Owned			Rented	Owned	
12.4	51.7	0	100	14.7	34.1	0	100	19.7	31.7	1	99	Ad Dammam
10.5	41.6	9.7	90.3	11.5	30.8	8.7	91.3	16.5	27.1	13.9	86.1	Al Ahsa
9.7	34.1	9.8	90.2	10.4	31.5	22.8	77.2	12	23.7	29.5	70.5	Hafar Al Batin
13.7	48.7	0	100	14	43.7	9.1	90.9	19.4	30.9	4.5	95.5	Al Jubayl
7.7	42	2.9	97.1	10	29.3	2.2	97.8	17	30.2	8.6	91.4	Al Qatif
12.4	44	0	100	12.4	34.2	0	100	16.4	27.5	0	100	Al Khubar
11.5	36.8	28.6	71.4	9.4	31.9	18.2	81.8	13.9	23.9	40	60	Al Khafji
9.2	56	0	100	12.8	32	0	100	16.5	25.8	0	100	Ras Tannurah
7	26.6	0	100	7.7	22.5	0	100	10.4	17.7	25	75	Buqayq
7.4	26.2	62.5	37.5	7.4	25.7	71.4	28.6	9.6	16.9	43.5	56.5	Al Nuayriyah
4.3	21.6	14.3	85.7	5.1	17.3	30	70	5.3	8.1	36.8	63.2	Qaryah Al Ulya
13.2	29.2	0	100	10.7	32	0	100	12.4	29	50	50	Al Udayd
10.3	42.0	8.0	92.0	11.5	31.8	11.5	88.5	15.9	27.1	16.3	83.7	Total

The sixteenth services guide 2017\_Region Eastern Region

## Educational services at the governorate level

## Males education in the private sector \*

Secondary						Intermediate						Primary						Total population	Emirate or governorate
Schools		Number				Schools		Number				Schools		Number					
Rented	Owned	Teachers	Students	Classes	Schools	Rented	Owned	Teachers	Students	Classes	Schools	Rented	Owned	Teachers	Students	Classes	Schools		
16	31	737	9375	426	47	28	31	763	12783	493	59	35	33	1605	28789	1177	68	1024409	Ad Dammam
5	13	353	2887	153	18	8	15	182	1942	103	23	8	15	394	4891	247	23	1041863	Al Ahsa
7	8	374	3514	157	15	6	9	143	1754	82	15	8	8	464	5123	275	16	390282	Hafar Al Batin
5	2	144	1270	77	7	6	2	96	1242	72	8	7	2	233	3070	167	9	378946	Al Jubayl
2	4	123	914	47	6	2	4	86	773	35	6	2	4	180	1770	85	6	524182	Al Qatif
10	11	277	2440	122	21	14	14	317	3379	200	28	13	13	533	4866	309	26	457748	Al Khubar
2	2	81	833	44	4	2	2	53	402	24	4	3	2	127	1277	77	5	76279	Al Khafji
1	0	13	116	6	1	1	0	9	59	3	1	1	0	22	164	10	1	60750	Ras Tannurah
0	1	17	187	11	1	0	1	4	58	3	1	0	1	12	129	7	1	53444	Buqayq
1	0	12	120	7	1	1	0	7	92	5	1	1	0	24	357	16	1	52340	Al Nuayriyah
49	72	2131	21656	1050	121	68	78	1660	22484	1020	146	78	78	3594	50436	2370	156	4060243	Total

\*Includes general education+Quran memorization+International education+Secondary school (Courses)

## Educational services at the governorate level

## Females education in the private sector \*

Secondary						Intermediate						Primary						Total population	Emirate or governorate
Schools		Number				Schools		Number				Schools		Number					
Rented	Owned	Teachers	Students	Classes	Schools	Rented	Owned	Teachers	Students	Classes	Schools	Rented	Owned	Teachers	Students	Classes	Schools		
5	8	190	1454	48	13	13	13	290	2536	137	26	31	20	1329	11964	696	51	1024409	Ad Dammam
4	11	185	1384	67	15	5	13	123	1076	63	18	11	16	360	3317	207	27	1041863	Al Ahsa
6	4	167	1507	70	10	6	3	71	705	38	9	10	5	228	1986	120	15	390282	Hafar Al Batin
0	5	38	278	17	5	1	6	34	463	26	7	2	7	125	1695	101	9	378946	Al Jubayl
0	0	0	0	0	0	0	0	0	0	0	0	2	0	108	1245	59	2	524182	Al Qatif
14	10	309	2379	96	24	20	11	341	3274	163	31	37	13	1093	10777	623	50	457748	Al Khubar
0	0	0	0	0	0	0	1	8	97	4	1	0	2	36	318	19	2	76279	Al Khafji
0	0	0	0	0	0	0	0	0	0	0	0	1	0	7	36	5	1	53444	Buqayq
1	0	0	18	3	1	1	0	9	38	3	1	1	0	8	106	6	1	52340	Al Nuayriyah
30	38	889	7020	301	68	46	47	876	8189	434	93	95	63	3294	31444	1836	158	3999493	Total

\* Includes general education+Quran memorization+International education+Secondary school (Courses)



Table (10 - 1 )

## Educational services at the governorate level

## Indicators of males education in the private sector

Secondary				Intermediate				Primary				Emirate or governorate
Students per teacher average	Students density average	Schools percentage		Students per teacher average	Students density average	Schools percentage		Students per teacher average	Students density average	Schools percentage		
		Rented	Owned			Rented	Owned			Rented	Owned	
12.7	22	34	66	16.8	25.9	47.5	52.5	17.9	24.5	51.5	48.5	Ad Dammam
8.2	18.9	27.8	72.2	10.7	18.9	34.8	65.2	12.4	19.8	34.8	65.2	Al Ahsa
9.4	22.4	46.7	53.3	12.3	21.4	40	60	11	18.6	50	50	Hafar Al Batin
8.8	16.5	71.4	28.6	12.9	17.3	75	25	13.2	18.4	77.8	22.2	Al Jubayl
7.4	19.4	33.3	66.7	9	22.1	33.3	66.7	9.8	20.8	33.3	66.7	Al Qatif
8.8	20	47.6	52.4	10.7	16.9	50	50	9.1	15.7	50	50	Al Khubar
10.3	18.9	50	50	7.6	16.8	50	50	10.1	16.6	60	40	Al Khafji
8.9	19.3	100	0	6.6	19.7	100	0	7.5	16.4	100	0	Ras Tannurah
11	17	0	100	14.5	19.3	0	100	10.8	18.4	0	100	Buqayq
10	17.1	100	0	13.1	18.4	100	0	14.9	22.3	100	0	Al Nuayriyah
10.2	20.6	40.5	59.5	13.5	22.0	46.6	53.4	14.0	21.3	50.0	50.0	Total

The sixteenth services guide 2017\_Region Eastern Region

Table (11 - 1 )

## Educational services at the governorate level

## Indicators of females education in the private sector

Secondary				Intermediate				Primary				Emirate or governorate
Students per teacher average	Students density average	Schools percentage		Students per teacher average	Students density average	Schools percentage		Students per teacher average	Students density average	Schools percentage		
		Rented	Owned			Rented	Owned			Rented	Owned	
7.7	30.3	38.5	61.5	8.7	18.5	50	50	9	17.2	60.8	39.2	Ad Dammam
7.5	20.7	26.7	73.3	8.7	17.1	27.8	72.2	9.2	16	40.7	59.3	Al Ahsa
9	21.5	60	40	9.9	18.6	66.7	33.3	8.7	16.6	66.7	33.3	Hafar Al Batin
7.3	16.4	0	100	13.6	17.8	14.3	85.7	13.6	16.8	22.2	77.8	Al Jubayl
0	0	0	0	0	0	0	0	11.5	21.1	100	0	Al Qatif
7.7	24.8	58.3	41.7	9.6	20.1	64.5	35.5	9.9	17.3	74	26	Al Khubar
0	0	0	0	12.1	24.3	0	100	8.8	16.7	0	100	Al Khafji
0	0	0	0	0	0	0	0	5.1	7.2	100	0	Buqayq
0	6	100	0	4.2	12.7	100	0	13.3	17.7	100	0	Al Nuayriyah
7.9	23.3	44.1	55.9	9.3	18.9	49.5	50.5	9.5	17.1	60.1	39.9	Total

The sixteenth services guide 2017\_Region Eastern Region

## Educational services at the governorate level

## Other education data for males in the public sector

Other**						Special education						Institutes						Total population	Emirate or governorate
Schools*		Number				Schools		Number				Institutes		Number					
Rented	Owned	Teachers	Students	Classes	Schools	Rented	Owned	Teachers	Students	Classes	Schools	Rented	Owned	Teachers	Students	Classes	Institutes		
0	17	0	1468	76	17	0	35	276	678	159	35	0	3	155	961	119	3	1024409	Ad Dammam
1	66	0	3058	234	67	0	59	580	1117	276	59	0	5	377	4329	175	5	1041863	Al Ahsa
0	20	0	873	67	20	0	25	137	209	94	25	0	3	77	577	29	3	390282	Hafar Al Batin
0	8	0	362	32	8	0	9	37	79	29	9	0	0	0	0	0	0	378946	Al Jubayl
0	14	0	664	50	14	0	31	235	600	145	31	0	1	45	237	7	1	524182	Al Qatif
0	9	0	485	33	9	0	11	107	191	50	11	0	0	0	0	0	0	457748	Al Khubar
0	4	0	156	13	4	0	8	25	46	24	8	0	0	0	0	0	0	76279	Al Khafji
0	2	0	24	4	2	0	1	7	9	5	1	0	0	0	0	0	0	60750	Ras Tannurah
0	3	0	54	7	3	0	4	17	14	14	4	0	0	0	0	0	0	53444	Buqayq
0	4	0	104	11	4	0	5	23	131	19	5	0	0	0	0	0	0	52340	Al Nuayriyah
0	1	0	9	2	1	0	5	11	29	14	5	0	0	0	0	0	0	24345	Qaryah Al Ulya
0	2	0	67	6	2	0	1	2	1	1	1	0	0	0	0	0	0	21192	Al Udayd

The sixteenth services guide 2017\_Region Eastern Region

## Educational services at the governorate level

## Other education data for males in the public sector

Other**						Special education						Institutes				Total population	Emirate or governorate		
Schools*		Number				Schools		Number				Institutes		Number					
Rented	Owned	Teachers	Students	Classes	Schools	Rented	Owned	Teachers	Students	Classes	Schools	Rented	Owned	Teachers	Students			Classes	Institutes
1	150	0	7324	535	151	0	194	1457	3104	830	194	0	12	654	6104	330	12	4105780	Total

\* Representing public education schools with special education classes

\*\* Includes intermediate schools (evening classes)-Secondary school (evening classes)-Adults education-Training

\*\*\* Represents the teachers (males) of the institutes of the special needs

## Educational services at the governorate level

## Other education data for females in the public sector

Other**						Special education						Institutes						Total population	Emirate or governorate
Schools*		Number				Schools		Number				Institutes		Number					
Rented	Owned	Teachers	Students	Classes	Schools	Rented	Owned	Teachers	Students	Classes	Schools	Rented	Owned	Teachers	Students	Classes	Institutes		
4	58	480	2503	324	62	0	20	217	630	95	20	0	0	0	0	0	0	1024409	Ad Dammam
17	61	491	2866	284	78	0	24	281	529	121	24	0	0	0	0	0	0	1041863	Al Ahsa
11	48	256	2110	203	59	1	12	94	188	53	13	0	0	0	0	0	0	390282	Hafar Al Batin
0	14	96	493	65	14	1	7	50	150	31	8	0	0	0	0	0	0	378946	Al Jubayl
7	30	531	2058	390	37	0	11	146	271	45	11	0	0	0	0	0	0	524182	Al Qatif
1	18	127	810	81	19	0	8	69	294	39	8	0	0	0	0	0	0	457748	Al Khubar
0	7	45	243	38	7	0	7	18	53	19	7	0	0	0	0	0	0	76279	Al Khafji
2	4	36	125	23	6	0	1	13	16	6	1	0	0	0	0	0	0	60750	Ras Tannurah
1	10	43	185	35	11	1	4	24	17	14	5	0	0	0	0	0	0	53444	Buqayq
3	9	33	177	39	12	0	3	18	31	13	3	0	0	0	0	0	0	52340	Al Nuayriyah
3	8	28	240	33	11	0	0	0	0	0	0	0	0	0	0	0	0	24345	Qaryah Al Ulya
0	2	11	57	6	2	0	0	0	0	0	0	0	0	0	0	0	0	21192	Al Udayd

The sixteenth services guide 2017\_Region Eastern Region

## Educational services at the governorate level

## Other education data for females in the public sector

Other**						Special education						Institutes				Total population	Emirate or governorate		
Schools*		Number				Schools		Number				Institutes		Number					
Rented	Owned	Teachers	Students	Classes	Schools	Rented	Owned	Teachers	Students	Classes	Schools	Rented	Owned	Teachers	Students			Classes	Institutes
49	269	2177	11867	1521	318	3	97	930	2179	436	100	0	0	0	0	0	0	4105780	Total

\* Representing public education schools with special education classes

\*\* Includes intermediate schools (evening classes)-Secondary school (evening classes)-Adults education-Training

\*\*\* Represents the teachers (males) of the institutes of the special needs

The sixteenth services guide 2017\_Region Eastern Region

## Educational services at the governorate level

## Other education indicators for males in the public sector

Other**				Special education				Institutes				Emirate or governorate
Students per theacher average	Students density average	Schools percentage		Students per theacher average	Students density average	Schools percentage*		Students per theacher average	Students density average	Institutes percentage		
		Rented	Owned			Rented	Owned			Rented	Owned	
0	19.3	0	100	2.5	4.3	0	100	6.2	8.1	0	100	Ad Dammam
0	13.1	1.5	98.5	1.9	4	0	100	11.5	24.7	0	100	Al Ahsa
0	13	0	100	1.5	2.2	0	100	7.5	19.9	0	100	Hafar Al Batin
0	11.3	0	100	2.1	2.7	0	100	0	0	0	0	Al Jubayl
0	13.3	0	100	2.6	4.1	0	100	5.3	33.9	0	100	Al Qatif
0	14.7	0	100	1.8	3.8	0	100	0	0	0	0	Al Khubar
0	12	0	100	1.8	1.9	0	100	0	0	0	0	Al Khafji
0	6	0	100	1.3	1.8	0	100	0	0	0	0	Ras Tannurah
0	7.7	0	100	0.8	1	0	100	0	0	0	0	Buqayq
0	9.5	0	100	5.7	6.9	0	100	0	0	0	0	Al Nuayriyah
0	4.5	0	100	2.6	2.1	0	100	0	0	0	0	Qaryah Al Ulya
0	11.2	0	100	0.5	1	0	100	0	0	0	0	Al Udayd

The sixteenth services guide 2017\_Region Eastern Region

## Educational services at the governorate level

## Other education indicators for males in the public sector

Other**				Special education				Institutes				Emirate or governorate
Students per teacher average	Students density average	Schools percentage		Students per teacher average	Students density average	Schools percentage*		Students per teacher average	Students density average	Institutes percentage		
		Rented	Owned			Rented	Owned			Rented	Owned	
0	13.7	0.7	99.3	2.1	3.7	0	100	9.3	18.5	0	100	Total

\* Representing public education schools with special education classes

\*\*Includes intermediate schools (evening classes)-Secondary school (evening classes)-Adults

The sixteenth services guide 2017\_Region Eastern Region



## Educational services at the governorate level

## Other education indicators for females in the public sector

Other**				Special education				Institutes				Emirate or governorate
Students per teacher average	Students density average	Schools percentage		Students per teacher average	Students density average	Schools percentage*		Students per teacher average	Students density average	Institutes percentage		
		Rented	Owned			Rented	Owned			Rented	Owned	
5.2	7.7	6.5	93.5	2.9	6.6	0	100	0	0	0	0	Ad Dammam
5.8	10.1	21.8	78.2	1.9	4.4	0	100	0	0	0	0	Al Ahsa
8.2	10.4	18.6	81.4	2	3.5	7.7	92.3	0	0	0	0	Hafar Al Batin
5.1	7.6	0	100	3	4.8	12.5	87.5	0	0	0	0	Al Jubayl
3.9	5.3	18.9	81.1	1.9	6	0	100	0	0	0	0	Al Qatif
6.4	10	5.3	94.7	4.3	7.5	0	100	0	0	0	0	Al Khubar
5.4	6.4	0	100	2.9	2.8	0	100	0	0	0	0	Al Khafji
3.5	5.4	33.3	66.7	1.2	2.7	0	100	0	0	0	0	Ras Tannurah
4.3	5.3	9.1	90.9	0.7	1.2	20	80	0	0	0	0	Buqayq
5.4	4.5	25	75	1.7	2.4	0	100	0	0	0	0	Al Nuayriyah
8.6	7.3	27.3	72.7	0	0	0	0	0	0	0	0	Qaryah Al Ulya
5.2	0	0	100	0	0	0	0	0	0	0	0	Al Udayd

The sixteenth services guide 2017\_Region Eastern Region

## Educational services at the governorate level

## Other education indicators for females in the public sector

Other**				Special education				Institutes				Emirate or governorate
Students per teacher average	Students density average	Schools percentage		Students per teacher average	Students density average	Schools percentage*		Students per teacher average	Students density average	Institutes percentage		
		Rented	Owned			Rented	Owned			Rented	Owned	
5.5	7.8	15.4	84.6	2.3	5	3	97	0	0	0	0	Total

\* Representing public education schools with special education classes

\*\*Includes intermediate schools (evening classes)-Secondary school (evening classes)-Adults education-Training

## Educational services at the governorate level

## Other education data for males and females in the private sector

Other-females**						Others-males*						Emirate or governorate
Number						Number						
Students per teacher average	Students density average	Teachers	Students	Classes	Schools	Students per teacher average	Students density average	Teachers	Students	Classes	Schools	
5.6	9.4	885	4969	530	62	0.0	14.2	0	213	15	4	Ad Dammam
3.3	4.9	654	2152	436	54	0.0	20.0	0	140	7	2	Al Ahsa
6.0	8.4	157	936	111	21	0.0	16.8	0	620	37	10	Hafar Al Batin
4.0	8.0	461	1852	232	36	0.0	0.0	0	0	0	0	Al Jubayl
7.0	8.7	36	253	29	2	0.0	15.7	0	204	13	3	Al Qatif
7.2	10.3	664	4799	466	56	0.0	11.3	0	68	6	2	Al Khubar
5.5	5.5	29	160	29	3	0.0	0.0	0	0	0	0	Al Khafji
4.7	6.4	38	180	28	5	0.0	15.3	0	46	3	1	Ras Tannurah
2.4	3.9	21	51	13	3	0.0	0.0	0	0	0	0	Buqayq
13.6	31.7	7	95	3	1	0.0	21.0	0	105	5	1	Al Nuayriyah
5.2	8.2	2952	15447	1877	243	0.0	16.2	0	1396	86	23	Total

\* Includes intermediate school(evening classes)-Secondary school(evening classes)-Adults education

\*\* Includes kindergarten-Literacy

Table (17 - 1 )

## Higher education services at the governorate level

## Public and private universities and their branches

Private universities						Public universities						Emirate or governorate
Number						Number						
Teaching members		Students		Universities branches	Universities	Teaching members		Students		Universities branches	Universities	
Females	males	Females	males			Females	males	Females	males			
38	35	1906	1231	1	0	1241	2122	26140	23748	2	2	Ad Dammam
1	11	256	136	1	0	818	1480	77838	117911	3	1	Al Ahsa
0	0	0	0	0	0	252	126	9780	1755	0	1	Hafar Al Batin
0	0	0	0	0	0	169	6	3092	0	1	0	Al Jubayl
0	0	0	0	0	0	47	0	715	0	1	0	Al Qatif
87	126	2731	2530	0	1	0	0	0	0	0	0	Al Khubar
0	0	0	0	0	0	110	11	1922	0	1	0	Al Khafji
0	0	0	0	0	0	0	5	164	60	1	0	Buqayq
0	0	0	0	0	0	71	5	1673	0	1	0	Al Nuayriyah
0	0	0	0	0	0	8	1	272	0	1	0	Qaryah Al Ulya
126	172	4893	3897	2	1	2716	3756	121596	143474	11	4	Total

The sixteenth services guide 2017\_Region Eastern Region

Table (18 - 1 )

**Higher education services at the governorate level**  
**public and private higher institutes and colleges**

Private collages					Public higher institutes and collages					Emirate or governorate
Number					Number					
Teaching members		Students		Collages	Teaching members		Students		Higher institutes and collages	
Females	Males	Females	Males		Females	Males	Females	Males		
95	48	1164	446	2	0	238	0	4569	2	Ad Dammam
0	0	0	0	0	41	155	904	3809	2	Al Ahsa
0	0	0	0	0	23	71	434	1698	2	Hafar Al Batin
0	0	0	0	0	126	415	1683	5865	3	Al Jubayl
0	0	0	0	0	0	53	0	1159	1	Al Qatif
84	20	1262	83	3	0	0	0	0	0	Al Khubar
179	68	2426	529	5	190	932	3021	17100	10	Total

The sixteenth services guide 2017\_Region Eastern Region

Table (19 - 1 )

## Health services at the governorate level

## Public and private hospitals

Nursing total	Doctors total	Beds total	Private hospitals								Public hospitals								Total population	Emirate or governorate
			Number								Number									
			Nursing			Doctors			Beds	Hospitals	Nursing			Doctors			Beds	Hospitals		
			Total	Females	Males	Total	Females	Males			Total	Females	Males	Total	Females	Males				
8385	3182	3660	2696	2167	529	1051	277	774	1177	7	5689	4889	800	2131	751	1380	2483	9	1024409	Ad Dammam
5305	2082	2809	1123	836	287	413	105	308	673	5	4182	3552	630	1669	540	1129	2136	11	1041863	Al Ahsa
2271	714	1415	83	14	69	73	15	58	150	2	2188	1602	586	641	146	495	1265	8	390282	Hafar Al Batin
1240	535	675	661	450	211	215	61	154	270	2	579	522	57	320	90	230	405	3	378946	Al Jubayl
1593	761	815	314	280	34	160	44	116	180	3	1279	1159	120	601	268	333	635	4	524182	Al Qatif
3116	1321	2809	2185	1653	532	814	244	570	2109	7	931	829	102	507	175	332	700	1	457748	Al Khubar
388	187	230	183	146	37	94	23	71	130	2	205	147	58	93	24	69	100	1	76279	Al Khafji
104	51	50	0	0	0	0	0	0	0	0	104	75	29	51	14	37	50	1	60750	Ras Tannurah
170	82	50	0	0	0	0	0	0	0	0	170	128	42	82	35	47	50	1	53444	Buqayq
197	72	110	0	0	0	0	0	0	0	0	197	175	22	72	16	56	110	2	52340	Al Nuayriyah
164	73	100	0	0	0	0	0	0	0	0	164	130	34	73	15	58	100	2	24345	Qaryah Al Ulya
74	32	100	0	0	0	0	0	0	0	0	74	51	23	32	4	28	100	2	21192	Al Udayd
23007	9092	12823	7245	5546	1699	2820	769	2051	4689	28	15762	13259	2503	6272	2078	4194	8134	45	4105780	Total

The sixteenth services guide 2017\_Region Eastern Region

## Health services at the governorate level

## Public primary care centres and private clinics

Nursing total	Doctors total	Private clinics							Public primary care centres							Total population	Emirate or governorate
		Number							Number								
		Nursing			Doctors			Clinics	Nursing			Doctors			Primary care centres		
		Total	Females	Males	Total	Females	Males		Total	Females	Males	Total	Females	Males			
1584	1244	1209	861	348	1005	375	630	95	375	317	58	239	124	115	39	1024409	Ad Dammam
1174	939	754	694	60	636	256	380	85	420	334	86	303	105	198	73	1041863	Al Ahsa
683	409	227	204	23	237	78	159	33	456	384	72	172	62	110	45	390282	Hafar Al Batin
522	347	474	283	191	328	94	234	19	48	43	5	19	12	7	5	378946	Al Jubayl
664	449	315	278	37	312	175	137	32	349	325	24	137	85	52	38	524182	Al Qatif
589	582	490	434	56	536	227	309	58	99	84	15	46	26	20	10	457748	Al Khubar
76	70	47	45	2	60	19	41	8	29	24	5	10	5	5	4	76279	Al Khafji
96	47	73	47	26	42	18	24	4	23	23	0	5	1	4	2	60750	Ras Tannurah
164	72	99	71	28	49	14	35	6	65	43	22	23	12	11	12	53444	Buqayq
98	76	26	24	2	31	12	19	4	72	53	19	45	15	30	16	52340	Al Nuayriyah
56	33	3	3	0	3	0	3	1	53	42	11	30	9	21	15	24345	Qaryah Al Ulya
13	7	0	0	0	0	0	0	0	13	11	2	7	1	6	4	21192	Al Udayd
5719	4275	3717	2944	773	3239	1268	1971	345	2002	1683	319	1036	457	579	263	4105780	Total

## Health services at the governorate level

## Ambulance and Red Crescent Centres

Paramedics	Ambulances	Red Crescent Centres	Total population	Emirate or governorate
114	18	9	1024409	Ad Dammam
146	26	13	1041863	Al Ahsa
95	18	9	390282	Hafar Al Batin
51	10	5	378946	Al Jubayl
54	10	5	524182	Al Qatif
44	6	3	457748	Al Khubar
20	4	2	76279	Al Khafji
11	2	1	60750	Ras Tannurah
20	4	2	53444	Buqayq
26	4	2	52340	Al Nuayriyah
19	4	2	24345	Qaryah Al Ulya
21	4	2	21192	Al Udayd
621	110	55	4105780	Total

The sixteenth services guide 2017\_Region Eastern Region



## Public services at the governorate level

## Number of agricultural, social, administrative, public and financial services in cities and villages

Number of cities and villages that have public services					Administrative services																				General, financial and banking services					Social and development services							Agricultural services			Emirate or governorate									
(Available-Unavailable)																																																	
Internet network	Cell phone	Telephone network	Water network	Electricity	Security control	Security point	Health affairs	Industrial fund	Real-estate fund	Social development fund	Labour office	Water branch	Financial branch	Transport branch	Females education office	Males education office	Females education administration	Males education administration	Office of Municipal Services	Municipality	Secretariat of municipality	Pensions	Social insurance	Awqaf (mortmain)	Center of promotion of virtue	Civil affairs	Passport department	Traffic centers	Police station	Police centre	Commercial bank	Postman	Post office	Travel agency	Public library	Civil defence	Charity association	Cooperative association	Development committee	Development Centre	Social security	Notary branch	Notary	Court	Agricultural fund	Agricultural branch	Agricultural Directorate		
4	4	4	4	5	3	2	1	0	1	1	5	1	1	1	2	3	1	1	3	5	1	1	1	1	9	3	6	3	4	10	124	0	12	90	1	22	21	5	10	1	2	1	2	5	0	1	1	Ad Dammam	
66	70	54	68	81	4	0	1	0	1	1	3	1	1	1	7	3	1	1	2	9	1	1	1	1	10	1	3	5	10	10	78	3	23	50	5	20	21	3	10	2	2	0	6	6	1	1	1	Al Ahsa	
25	25	20	27	27	5	0	1	0	1	1	1	1	1	1	2	2	1	1	1	5	0	1	1	2	8	1	5	6	7	10	20	2	13	15	2	14	2	0	1	1	1	0	4	2	1	1	0	Hafar Al Batin	
5	6	6	6	8	2	0	0	0	0	0	2	1	0	0	1	1	0	0	1	1	0	1	1	1	2	1	3	1	0	7	29	0	3	37	0	8	2	1	1	0	0	0	1	1	0	0	0	Al Jubayl	
24	24	23	24	24	0	4	0	0	0	0	1	2	1	0	1	1	0	0	3	6	0	0	0	0	3	1	0	1	1	7	40	0	14	31	1	16	16	3	10	1	1	0	1	2	1	1	0	Al Qatif	
3	3	3	3	3	1	0	0	0	0	0	2	2	0	0	1	1	0	0	7	1	0	0	0	1	6	2	2	2	1	5	64	0	7	123	1	9	7	0	2	0	0	0	2	3	0	0	0	Al Khubar	
7	7	5	5	7	2	0	0	0	1	0	1	1	0	0	1	1	0	0	0	1	0	1	0	1	1	1	1	5	1	0	3	6	0	3	5	0	4	2	0	1	0	1	0	1	1	0	0	0	Al Khafji
2	3	2	1	3	2	0	0	0	0	0	1	1	0	0	1	1	0	0	1	1	0	0	0	0	1	0	2	1	0	1	6	0	1	7	0	2	1	0	1	1	0	0	1	1	0	0	0	Ras Tannurah	
19	37	11	24	40	3	0	0	0	0	0	1	1	0	0	1	1	0	0	2	7	0	1	0	1	3	1	0	2	5	3	5	1	4	2	1	5	0	0	1	0	0	0	1	1	0	1	0	Buqayq	
19	32	14	31	35	0	0	0	0	0	0	0	2	0	0	2	2	0	0	0	4	0	0	0	1	2	1	1	1	3	4	6	4	10	3	0	4	2	0	2	1	1	0	2	3	0	2	0	Al Nuayriyah	

## Public services at the governorate level

## Number of agricultural, social, administrative, public and financial services in cities and villages

Number of cities and villages that have public services		Administrative services																							General, financial and banking services				Social and development services						Agricultural services			Emirate or governorate												
(Available-Unavailable)																																																		
Internet network	Cell phone	Telephone network	Water network	Electricity	Security control	Security point	Health affairs	Industrial fund	Real-estate fund	Social development fund	Labour office	Water branch	Financial branch	Transport branch	Females education office	Males education office	Females education administration	Males education administration	Office of Municipal Services	Municipality	Secretariat of municipality	Pensions	Social insurance	Awqaf (mortmain)	Center of promotion of virtue	Civil affairs	Passport department	Traffic centers	Police station	Police centre	Commercial bank	Postman	Post office	Travel agency	Public library	Civil defence	Charity association	Cooperative association	Development committee	Development Centre	Social security	Notary branch	Notary	Court	Agricultural fund	Agricultural branch	Agricultural Directorate			
22	22	17	22	23	2	0	0	0	0	0	1	1	0	0	2	1	0	0	4	3	0	0	0	1	4	1	1	1	8	5	2	2	11	0	0	4	2	0	0	0	2	0	2	2	2	1	1	0	Qaryah Al Ulya	
8	8	4	6	8	0	0	0	0	0	0	0	0	0	0	0	2	0	0	0	2	0	0	0	0	0	0	3	3	0	4	1	0	2	1	0	4	0	0	1	0	0	0	0	0	0	0	0	0	0	Al Udayd
204	241	163	221	264	24	6	3	0	4	3	18	14	4	3	21	19	3	3	24	45	2	6	4	10	49	13	31	27	39	69	381	12	103	364	11	112	76	12	40	7	10	1	23	27	4	8	2	Total		

The sixteenth services guide 2017\_Region Eastern Region

## Educational services at the level of municipalities

## Males education in the public sector \*

Secondary								Intermediate								Primary								Governorate or municipality
Students per teacher average	Students density average	Number				Schools		Students per teacher average	Students density average	Number				Schools		Students per teacher average	Students density average	Number				Schools		
		Teachers	Students	Classes	Schools	Rented	Owned			Teachers	Students	Classes	Schools	Rented	Owned			Teachers	Students	Classes	Schools	Rented	Owned	
13.6	43.7	916	12497	286	23	0	23	14.0	32.7	1102	15419	471	41	6	35	15.8	28.5	1943	30653	1075	65	6	59	Ad Dammam
0.0	0.0	0	0	0	0	0	0	9.8	16.3	5	49	3	1	1	0	11.0	5.5	2	22	4	1	1	0	Thabbloten
9.3	54.7	205	1913	35	7	1	6	13.5	31.2	160	2155	69	6	0	6	12.1	22.2	305	3702	167	14	0	14	Dhahran
10.1	41.4	1684	16980	410	60	1	59	11.8	29.0	1923	22615	780	83	5	78	13.9	25.8	3593	49914	1931	150	14	136	Al Ahsa
4.8	12.7	8	38	3	1	0	1	3.4	10.3	9	31	3	1	0	1	12.8	12.8	5	64	5	1	0	1	Judah
5.1	18.0	21	108	6	2	0	2	5.5	12.8	14	77	6	2	0	2	6.6	8.8	16	105	12	2	0	2	Urayarah
10.5	19.3	11	116	6	1	0	1	10.7	21.4	10	107	5	1	0	1	6.2	10.5	22	137	13	2	2	0	Yabreen
5.4	19.7	11	59	3	1	0	1	6.8	13.7	6	41	3	1	0	1	6.4	7.5	7	45	6	1	0	1	Alkhen
0.0	0.0	0	0	0	0	0	0	4.9	13.0	8	39	3	1	0	1	5.7	5.3	11	63	12	2	1	1	Al Hufayr
6.3	20.0	16	100	5	1	0	1	7.0	19.6	14	98	5	1	0	1	10.4	14.1	23	240	17	2	1	1	Ghouaibe
0.0	0.0	0	0	0	0	0	0	0.0	0.0	0	0	0	0	0	0	3.7	3.7	6	22	6	1	1	0	Umm Rebeia
0.0	0.0	0	0	0	0	0	0	0.0	0.0	0	0	0	0	0	0	3.6	4.8	8	29	6	1	0	1	Umm Athela
11.1	26.9	80	889	33	4	0	4	11.8	29.2	99	1166	40	5	0	5	12.1	24.6	199	2412	98	11	0	11	Al Oyun
14.1	37.7	8	113	3	1	0	1	5.5	30.0	11	60	2	1	0	1	10.7	25.0	14	150	6	1	0	1	Udhailiyah

## Educational services at the level of municipalities

## Males education in the public sector \*

		Secondary						Intermediate						Primary						Governorate or municipality				
Students per teacher average	Students density average	Number				Schools		Students per teacher average	Students density average	Number				Schools		Students per teacher average	Students density average	Number				Schools		
		Teachers	Students	Classes	Schools	Rented	Owned			Teachers	Students	Classes	Schools	Rented	Owned			Teachers	Students		Classes	Schools	Rented	Owned
5.7	21.3	15	85	4	1	0	1	6.7	15.7	14	94	6	2	1	1	16.7	21.3	14	234	11	2	1	1	Hardh
12.9	38.7	9	116	3	1	1	0	7.4	27.0	11	81	3	1	1	0	7.4	10.4	17	125	12	2	0	2	Haris
5.9	25.7	13	77	3	1	0	1	8.8	35.0	8	70	2	1	0	1	10.3	17.2	10	103	6	1	0	1	Fadhila
0.0	0.0	0	0	0	0	0	0	0.0	0.0	0	0	0	0	0	0	4.0	4.7	7	28	6	1	0	1	Al Zaydiyah
0.0	0.0	0	0	0	0	0	0	6.6	15.3	7	46	3	1	0	1	7.2	10.8	9	65	6	1	0	1	Umm Al Arrad
0.0	0.0	0	0	0	0	0	0	2.9	8.7	9	26	3	1	0	1	4.3	7.8	11	47	6	1	0	1	Hijrah Al Seeh
0.0	0.0	0	0	0	0	0	0	4.4	11.7	8	35	3	1	0	1	5.3	7.0	8	42	6	1	0	1	Al Taweylah
0.0	0.0	0	0	0	0	0	0	5.9	17.7	9	53	3	1	0	1	9.2	15.3	10	92	6	1	0	1	Shajah
0.0	0.0	0	0	0	0	0	0	8.2	24.7	9	74	3	1	0	1	7.1	13.0	11	78	6	1	0	1	Muraytiba
0.0	0.0	0	0	0	0	0	0	4.0	12.0	9	36	3	1	0	1	5.0	10.0	12	60	6	1	0	1	Al Dahw
9.9	39.9	694	6855	172	30	2	28	12.4	32.7	698	8622	264	39	2	37	13.0	24.3	1528	19818	814	74	6	68	Hafar Al Batin
4.8	0.0	31	148	0	1	0	1	9.6	25.9	70	674	26	4	0	4	10.8	25.9	79	856	33	4	0	4	Al Qaisumah
0.0	0.0	0	0	0	0	0	0	2.1	5.0	7	15	3	1	0	1	4.5	4.5	6	27	6	1	0	1	Al Qalt
5.8	17.3	9	52	3	1	0	1	9.8	26.0	8	78	3	1	0	1	7.8	14.5	24	188	13	2	0	2	Ar Ruqi

## Educational services at the level of municipalities

## Males education in the public sector \*

		Secondary						Intermediate						Primary						Governorate or municipality				
Students per teacher average	Students density average	Number				Schools		Students per teacher average	Students density average	Number				Schools		Students per teacher average	Students density average	Number				Schools		
		Teachers	Students	Classes	Schools	Rented	Owned			Teachers	Students	Classes	Schools	Rented	Owned			Teachers	Students		Classes	Schools	Rented	Owned
1.9	7.0	11	21	3	1	0	1	2.7	5.3	6	16	3	1	0	1	2.0	3.0	9	18	6	1	0	1	As Sadawi
2.9	7.7	8	23	3	1	0	1	1.7	4.0	7	12	3	1	0	1	2.9	3.8	8	23	6	1	0	1	Al Nadhim
0.0	0.0	0	0	0	0	0	0	1.2	2.0	5	6	3	1	0	1	1.0	1.3	5	5	4	1	0	1	Umm Qulayb
14.4	75.9	37	531	7	2	0	2	10.9	29.5	27	295	10	2	0	2	10.1	22.7	27	272	12	1	0	1	Thebea
7.5	20.8	11	83	4	1	0	1	8.9	22.3	10	89	4	1	0	1	8.9	17.9	16	143	8	1	0	1	As Saera
0.0	0.0	0	0	0	0	0	0	4.1	11.0	8	33	3	1	0	1	3.4	6.8	12	41	6	1	0	1	Samoudah
7.5	25.0	10	75	3	1	0	1	10.5	21.0	6	63	3	1	0	1	9.4	23.5	15	141	6	1	0	1	As Sufayri
0.0	0.0	0	0	0	0	0	0	0.0	0.0	0	0	0	0	0	0	2.2	1.8	5	11	6	1	0	1	An Naifiyah
0.0	0.0	0	0	0	0	0	0	0.7	1.7	7	5	3	1	0	1	3.8	2.5	4	15	6	1	0	1	Hijrah Umm Ashra
0.0	0.0	0	0	0	0	0	0	0.0	0.0	0	0	0	0	0	0	3.6	3.6	5	18	5	1	0	1	Al Faw Ash Shamli
0.0	0.0	0	0	0	0	0	0	3.6	8.3	7	25	3	1	0	1	4.0	2.7	4	16	6	1	0	1	Um Kedad
0.0	0.0	0	0	0	0	0	0	0.0	0.0	0	0	0	0	0	0	1.3	1.5	7	9	6	1	0	1	Manakh
0.0	0.0	0	0	0	0	0	0	0.0	0.0	0	0	0	0	0	0	3.6	3.0	5	18	6	1	0	1	Al Hira
7.4	12.3	5	37	3	1	0	1	1.1	3.0	8	9	3	1	0	1	2.7	2.7	6	16	6	1	0	1	Marj Allsoban

## Educational services at the level of municipalities

## Males education in the public sector \*

		Secondary						Intermediate						Primary						Governorate or municipality				
Students per teacher average	Students density average	Number				Schools		Students per teacher average	Students density average	Number				Schools		Students per teacher average	Students density average	Number				Schools		
		Teachers	Students	Classes	Schools	Rented	Owned			Teachers	Students	Classes	Schools	Rented	Owned			Teachers	Students		Classes	Schools	Rented	Owned
0.0	0.0	0	0	0	0	0	0	0.8	1.3	5	4	3	1	1	0	5.0	0.8	1	5	6	1	1	0	Khobaira
13.7	38.6	270	3702	96	8	0	8	14.3	29.0	273	3916	135	10	1	9	14.1	25.8	706	9968	387	23	1	22	Al Jubayl
8.8	35.0	738	6471	185	21	4	17	10.6	30.9	668	7079	229	25	1	24	14.1	25.9	1103	15567	600	41	6	35	Al Qatif
10.4	57.0	131	1368	24	3	0	3	12.4	32.5	131	1626	50	4	0	4	12.5	28.3	242	3030	107	8	0	8	Saihat
10.3	37.8	114	1172	31	4	0	4	10.7	30.0	134	1438	48	6	1	5	14.6	26.1	202	2949	113	10	3	7	Safwa
9.8	35.0	32	315	9	1	0	1	13.7	47.0	24	329	7	1	0	1	15.8	28.0	46	728	26	2	0	2	An Nabiyyah
5.9	15.5	52	309	20	2	2	0	11.1	26.5	31	345	13	2	1	1	14.1	23.4	53	748	32	4	1	3	Umm As Sahak
12.0	40.3	386	4636	115	12	0	12	14.4	33.7	376	5398	160	14	0	14	15.0	27.1	699	10475	387	27	1	26	Al Khubar
12.0	35.5	104	1244	35	5	0	5	12.4	29.6	150	1866	63	10	1	9	16.0	25.4	215	3449	136	11	0	11	Al Khafji
7.4	17.8	12	89	5	1	1	0	7.1	15.0	19	135	9	2	1	1	13.7	19.6	23	314	16	2	0	2	As Saffaniyah
0.0	0.0	0	0	0	0	0	0	0.0	0.0	0	0	0	0	0	0	3.3	6.0	9	30	5	1	0	1	Abrak Al Kabrit
10.6	48.2	77	820	17	3	0	3	11.3	26.2	88	995	38	4	1	3	16.9	24.9	113	1914	77	6	0	6	Ras Tannurah
9.7	74.0	76	740	10	2	0	2	12.8	28.0	68	869	31	4	0	4	13.3	23.9	122	1624	68	5	0	5	Buqayq
0.0	0.0	0	0	0	0	0	0	8.2	22.5	11	90	4	1	0	1	7.3	14.7	12	88	6	1	0	1	Yakrib

The sixteenth services guide 2017\_Region Eastern Region

## Educational services at the level of municipalities

## Males education in the public sector \*

		Secondary						Intermediate						Primary						Governorate or municipality				
Students per teacher average	Students density average	Number				Schools		Students per teacher average	Students density average	Number				Schools		Students per teacher average	Students density average	Number				Schools		
		Teachers	Students	Classes	Schools	Rented	Owned			Teachers	Students	Classes	Schools	Rented	Owned			Teachers	Students		Classes	Schools	Rented	Owned
0.0	0.0	0	0	0	0	0	0	5.7	19.4	17	97	5	1	0	1	16.9	20.3	12	203	10	1	0	1	New Ain Dar
0.0	0.0	0	0	0	0	0	0	0.0	0.0	0	0	0	0	0	0	11.8	17.7	9	106	6	1	0	1	Al Rajha
0.0	0.0	0	0	0	0	0	0	0.0	0.0	0	0	0	0	0	0	9.7	11.3	7	68	6	1	0	1	Foudah
6.5	21.0	29	189	9	1	1	0	4.4	14.2	16	71	5	1	0	1	12.8	17.1	12	154	9	1	0	1	New Ain Dar Town
0.0	0.0	0	0	0	0	0	0	4.8	31.0	13	62	2	1	1	0	9.0	16.5	11	99	6	1	1	0	Al Dughaimiyah
7.6	21.7	17	130	6	1	0	1	11.8	15.7	4	47	3	1	0	1	7.8	11.7	9	70	6	1	0	1	Salasil
0.0	0.0	0	0	0	0	0	0	0.0	0.0	0	0	0	0	0	0	5.3	8.0	9	48	6	1	0	1	Al Fardaniya
0.0	0.0	0	0	0	0	0	0	11.5	7.7	2	23	3	1	1	0	3.2	5.3	10	32	6	1	1	0	Aljashiah
14.9	27.9	58	865	31	3	1	2	15.2	35.0	53	806	23	3	1	2	16.1	26.9	90	1450	54	4	0	4	Al Nuayriyah
13.0	36.8	17	221	6	1	0	1	10.2	40.7	12	122	3	1	0	1	6.2	14.6	19	117	8	1	0	1	As Sarrar
7.3	21.8	18	131	6	1	0	1	12.8	19.2	9	115	6	1	0	1	16.8	19.8	13	218	11	1	0	1	Mulayjah
0.0	0.0	0	0	0	0	0	0	3.6	8.3	7	25	3	1	0	1	4.4	6.7	9	40	6	1	0	1	Hanidh
0.0	0.0	0	0	0	0	0	0	2.1	6.3	9	19	3	1	0	1	7.0	10.5	9	63	6	1	0	1	Al Qalib
0.0	0.0	0	0	0	0	0	0	9.4	31.3	10	94	3	1	0	1	12.1	21.4	16	193	9	1	0	1	Atieq

## Educational services at the level of municipalities

## Males education in the public sector \*

		Secondary						Intermediate						Primary						Governorate or municipality				
Students per teacher average	Students density average	Number				Schools		Students per teacher average	Students density average	Number				Schools		Students per teacher average	Students density average	Number				Schools		
		Teachers	Students	Classes	Schools	Rented	Owned			Teachers	Students	Classes	Schools	Rented	Owned			Teachers	Students		Classes	Schools	Rented	Owned
0.0	0.0	0	0	0	0	0	0	2.6	7.0	8	21	3	1	0	1	4.4	5.2	7	31	6	1	0	1	Al Kahfa
0.0	0.0	0	0	0	0	0	0	3.8	10.0	8	30	3	1	0	1	7.3	7.3	6	44	6	1	0	1	Al Hasi
0.0	0.0	0	0	0	0	0	0	2.0	6.0	9	18	3	1	0	1	2.1	3.5	10	21	6	1	0	1	Al Sahaf
0.0	0.0	0	0	0	0	0	0	0.0	0.0	0	0	0	0	0	0	4.2	4.2	5	21	5	1	1	0	Thaj
3.9	13.0	10	39	3	1	0	1	6.1	14.3	7	43	3	1	0	1	8.7	13.0	9	78	6	1	0	1	Nataa
0.0	0.0	0	0	0	0	0	0	0.0	0.0	0	0	0	0	0	0	3.1	4.2	8	25	6	1	1	0	As Sulimaniyah
0.0	0.0	0	0	0	0	0	0	10.6	24.7	7	74	3	1	0	1	8.5	15.7	11	94	6	1	0	1	Al Niqirah
0.0	0.0	0	0	0	0	0	0	0.0	0.0	0	0	0	0	0	0	4.0	4.7	7	28	6	1	1	0	Mighati
0.0	0.0	0	0	0	0	0	0	6.0	12.0	6	36	3	1	1	0	5.8	10.7	11	64	6	1	1	0	Al Hinnah
0.0	0.0	0	0	0	0	0	0	0.0	0.0	0	0	0	0	0	0	2.0	2.3	7	14	6	1	1	0	Al Malaaha
0.0	0.0	0	0	0	0	0	0	0.0	0.0	0	0	0	0	0	0	3.8	3.2	5	19	6	1	0	1	Ghanwa
14.8	40.6	22	325	8	1	0	1	8.7	29.3	27	234	8	2	0	2	14.4	22.1	29	419	19	3	0	3	Qaryah Al Ulya
23.8	28.6	6	143	5	1	0	1	12.2	24.4	10	122	5	1	0	1	7.5	10.6	20	149	14	2	0	2	Al Rofayah
5.8	19.3	10	58	3	1	0	1	3.6	8.3	7	25	3	1	0	1	5.5	7.3	8	44	6	1	0	1	Al Lahabah



## Educational services at the level of municipalities

## Males education in the public sector \*

		Secondary						Intermediate						Primary						Governorate or municipality				
Students per teacher average	Students density average	Number				Schools		Students per teacher average	Students density average	Number				Schools		Students per teacher average	Students density average	Number				Schools		
		Teachers	Students	Classes	Schools	Rented	Owned			Teachers	Students	Classes	Schools	Rented	Owned			Teachers	Students		Classes	Schools	Rented	Owned
11.5	18.4	8	92	5	1	0	1	6.3	18.8	12	75	4	1	0	1	6.9	6.9	12	83	12	2	1	1	Ash Shayyit
12.8	34.0	8	102	3	1	0	1	3.7	11.0	9	33	3	1	0	1	3.7	5.5	9	33	6	1	0	1	Mishalah
0.0	0.0	0	0	0	0	0	0	5.6	15.0	8	45	3	1	0	1	21.6	18.0	5	108	6	1	0	1	Al Adhriyyah
10.4	34.7	10	104	3	1	0	1	5.7	13.3	7	40	3	1	0	1	9.9	11.5	7	69	6	1	0	1	Al Chehya
0.0	0.0	0	0	0	0	0	0	2.3	4.7	6	14	3	1	0	1	4.6	6.8	9	41	6	1	0	1	Al Farridah
0.0	0.0	0	0	0	0	0	0	0.0	0.0	0	0	0	0	0	0	1.6	1.8	7	11	6	1	1	0	Ash Shamiyah
0.0	0.0	0	0	0	0	0	0	0.0	0.0	0	0	0	0	0	0	2.5	1.7	4	10	6	1	0	1	Umm Ash Shafallah
0.0	0.0	0	0	0	0	0	0	2.5	5.0	4	10	2	1	0	1	4.5	1.5	2	9	6	1	0	1	Umm Aklaa
4.4	10.3	7	31	3	1	0	1	4.6	10.7	7	32	3	1	0	1	2.9	4.3	9	26	6	1	0	1	Radifat Al Qaraa
0.0	0.0	0	0	0	0	0	0	0.0	0.0	0	0	0	0	0	0	4.0	3.3	5	20	6	1	1	0	Um Ghor
0.0	0.0	0	0	0	0	0	0	0.0	0.0	0	0	0	0	0	0	3.0	3.5	7	21	6	1	1	0	Al Mahwa
0.0	0.0	0	0	0	0	0	0	0.0	0.0	0	0	0	0	0	0	2.8	2.3	5	14	6	1	0	1	Al Buwaybat
16.1	38.6	12	193	5	1	0	1	9.8	22.9	21	206	9	2	0	2	13.6	25.6	30	409	16	2	0	2	Salwah
5.3	21.0	12	63	3	1	0	1	6.4	19.3	9	58	3	1	0	1	13.1	24.7	17	222	9	1	0	1	Al Bathaa

Table (23 - 8 )

## Educational services at the level of municipalities

## Males education in the public sector \*

		Secondary						Intermediate						Primary						Governorate or municipality				
Students per teacher average	Students density average	Number				Schools		Students per teacher average	Students density average	Number				Schools		Students per teacher average	Students density average	Number				Schools		
		Teachers	Students	Classes	Schools	Rented	Owned			Teachers	Students	Classes	Schools	Rented	Owned			Teachers	Students		Classes	Schools	Rented	Owned
13.2	16.5	5	66	4	1	1	0	10.5	21.0	6	63	3	1	1	0	18.1	21.2	7	127	6	1	0	1	Wasee'
10.7	39.2	6054	64534	1648	223	15	208	11.9	29.6	6627	79064	2672	328	29	299	13.7	24.7	12087	166071	6712	554	57	497	Total

\* Includes general education+Quran memorization+Secondary school(courses)

## Educational services at the level of municipalities

## Females education in the public sector \*

		Secondary						Intermediate						Primary						Governorate or municipality				
Students per teacher average	Students density average	Number				Schools		Students per teacher average	Students density average	Number				Schools		Students per teacher average	Students density average	Number				Schools		
		Teachers	Students	Classes	Schools	Rented	Owned			Teachers	Students	Classes	Schools	Rented	Owned			Teachers	Students		Classes	Schools	Rented	Owned
12.7	47.7	1280	16216	340	39	0	39	15.1	34.3	1155	17437	508	46	0	46	20.5	32.3	1825	37431	1158	84	1	83	Ad Dammam
0.0	0.0	0	0	0	0	0	0	0.0	0.0	0	0	0	0	0	0	2.0	0.7	1	2	3	1	0	1	Thabbloten
10.4	141.3	204	2120	15	5	0	5	11.2	31.5	141	1575	50	6	0	6	13.4	26.0	228	3044	117	12	0	12	Dhahran
10.8	44.2	1847	19945	451	59	3	56	12.2	31.8	1830	22264	700	85	5	80	17.4	28.7	2736	47629	1661	143	15	128	Al Ahsa
0.0	0.0	0	0	0	0	0	0	2.9	7.7	8	23	3	1	0	1	5.9	7.8	8	47	6	1	0	1	Judah
7.4	22.3	18	134	6	1	0	1	8.2	21.2	13	106	5	1	0	1	6.4	10.2	19	122	12	2	0	2	Urayarah
7.1	21.3	18	128	6	1	1	0	14.4	28.8	12	173	6	1	1	0	8.4	12.9	20	168	13	2	1	1	Yabreen
0.0	0.0	0	0	0	0	0	0	0.0	0.0	0	0	0	0	0	0	5.5	5.5	11	60	11	2	1	1	Alkhen
0.0	0.0	0	0	0	0	0	0	0.0	0.0	0	0	0	0	0	0	4.1	5.5	15	61	11	2	2	0	Al Hufayr
7.5	18.8	20	150	8	1	0	1	10.6	28.3	16	170	6	1	0	1	10.8	20.4	34	367	18	2	0	2	Ghouaibe
0.0	0.0	0	0	0	0	0	0	2.8	7.3	8	22	3	1	1	0	2.5	5.3	13	32	6	1	1	0	Umm Rebeia
0.0	0.0	0	0	0	0	0	0	0.0	0.0	0	0	0	0	0	0	10.0	3.3	2	20	6	1	1	0	Umm Athela
7.6	40.9	134	1022	25	5	1	4	6.9	25.0	127	875	35	5	0	5	15.9	27.0	175	2786	103	11	0	11	Al Oyun
6.8	16.4	12	82	5	1	0	1	4.4	22.0	15	66	3	1	0	1	14.8	14.8	6	89	6	1	0	1	Udhailiyah

## Educational services at the level of municipalities

## Females education in the public sector \*

		Secondary						Intermediate						Primary						Governorate or municipality				
Students per teacher average	Students density average	Number				Schools		Students per teacher average	Students density average	Number				Schools		Students per teacher average	Students density average	Number				Schools		
		Teachers	Students	Classes	Schools	Rented	Owned			Teachers	Students	Classes	Schools	Rented	Owned			Teachers	Students		Classes	Schools	Rented	Owned
19.3	23.2	6	116	5	1	0	1	14.7	29.3	6	88	3	1	0	1	9.9	18.2	11	109	6	1	0	1	Hardh
5.1	13.2	13	66	5	1	1	0	6.7	22.3	10	67	3	1	1	0	11.8	9.6	9	106	11	2	2	0	Haris
11.2	20.8	26	291	14	1	0	1	7.3	22.0	9	66	3	1	0	1	6.7	9.5	17	114	12	2	1	1	Fadhila
0.0	0.0	0	0	0	0	0	0	0.0	0.0	0	0	0	0	0	0	2.6	5.2	12	31	6	1	0	1	Al Zaydiyah
0.0	0.0	0	0	0	0	0	0	0.0	0.0	0	0	0	0	0	0	4.8	11.2	14	67	6	1	0	1	Umm Al Arrad
0.0	0.0	0	0	0	0	0	0	3.1	10.3	10	31	3	1	0	1	3.6	7.8	13	47	6	1	0	1	Hijrah Al Seeh
1.7	2.5	3	5	2	1	1	0	1.7	10.0	12	20	2	1	0	1	12.2	12.2	5	61	5	1	0	1	Al Taweylah
0.0	0.0	0	0	0	0	0	0	0.0	0.0	0	0	0	0	0	0	11.0	16.5	9	99	6	1	0	1	Shajah
0.0	0.0	0	0	0	0	0	0	5.7	8.5	3	17	2	1	0	1	7.7	11.5	9	69	6	1	0	1	Muraytiba
0.0	0.0	0	0	0	0	0	0	1.5	5.3	11	16	3	1	1	0	4.0	9.3	14	56	6	1	1	0	Al Dahw
11.0	39.0	695	7648	196	29	1	28	11.1	33.4	886	9867	295	42	8	34	12.9	26.0	1713	22127	852	82	26	56	Hafar Al Batin
8.3	26.1	69	575	22	4	2	2	8.4	32.4	73	615	19	4	2	2	11.9	25.5	120	1429	56	5	0	5	Al Qaisumah
2.4	7.8	16	39	5	1	0	1	3.2	13.7	13	41	3	1	1	0	5.8	4.8	5	29	6	1	0	1	Al Qalt
0.0	0.0	0	0	0	0	0	0	0.0	0.0	0	0	0	0	0	0	2.2	2.2	5	11	5	1	0	1	Al Metyahat Al Janoubiyah

## Educational services at the level of municipalities

## Females education in the public sector \*

		Secondary						Intermediate						Primary						Governorate or municipality				
Students per teacher average	Students density average	Number				Schools		Students per teacher average	Students density average	Number				Schools		Students per teacher average	Students density average	Number				Schools		
		Teachers	Students	Classes	Schools	Rented	Owned			Teachers	Students	Classes	Schools	Rented	Owned			Teachers	Students		Classes	Schools	Rented	Owned
3.5	11.8	17	59	5	1	0	1	7.1	21.3	9	64	3	1	0	1	7.0	18.7	40	280	15	3	0	3	Ar Ruqi
1.0	3.3	10	10	3	1	0	1	2.0	3.3	5	10	3	1	0	1	2.9	3.8	8	23	6	1	0	1	As Sadawi
0.0	0.0	0	0	0	0	0	0	1.4	5.0	11	15	3	1	0	1	2.4	4.0	10	24	6	1	0	1	Al Nadhim
0.0	0.0	0	0	0	0	0	0	0.0	0.0	0	0	0	0	0	0	1.8	1.8	6	11	6	1	0	1	Umm Qulayb
8.0	34.7	26	208	6	1	0	1	14.3	34.3	24	343	10	1	0	1	11.7	24.6	86	1008	41	4	1	3	Thebea
3.1	14.5	28	87	6	1	0	1	3.2	11.2	21	67	6	2	0	2	5.1	10.6	29	149	14	2	0	2	As Saera
1.9	7.4	19	37	5	1	1	0	5.9	13.7	7	41	3	1	1	0	3.5	9.8	17	59	6	1	1	0	Samoudah
4.0	11.2	14	56	5	1	0	1	3.6	19.3	16	58	3	1	0	1	6.0	10.8	25	151	14	2	0	2	As Sufayri
0.0	0.0	0	0	0	0	0	0	0.0	0.0	0	0	0	0	0	0	0.9	1.3	9	8	6	1	1	0	An Naifiyah
0.0	0.0	0	0	0	0	0	0	0.0	0.0	0	0	0	0	0	0	1.3	1.5	7	9	6	1	0	1	Hijrah Umm Ashra
0.0	0.0	0	0	0	0	0	0	0.0	0.0	0	0	0	0	0	0	1.6	2.7	10	16	6	1	0	1	Al Faw Ash Shamli
0.0	0.0	0	0	0	0	0	0	0.0	0.0	0	0	0	0	0	0	8.3	6.6	4	33	5	1	1	0	Um Kedad
0.0	0.0	0	0	0	0	0	0	0.0	0.0	0	0	0	0	0	0	1.4	2.0	7	10	5	1	1	0	Manakh
0.0	0.0	0	0	0	0	0	0	3.0	3.0	3	9	3	1	1	0	3.5	2.3	4	14	6	1	1	0	Al Hira

## Educational services at the level of municipalities

## Females education in the public sector \*

		Secondary						Intermediate						Primary						Governorate or municipality				
Students per teacher average	Students density average	Number				Schools		Students per teacher average	Students density average	Number				Schools		Students per teacher average	Students density average	Number				Schools		
		Teachers	Students	Classes	Schools	Rented	Owned			Teachers	Students	Classes	Schools	Rented	Owned			Teachers	Students		Classes	Schools	Rented	Owned
1.8	4.7	8	14	3	1	0	1	5.0	8.3	5	25	3	1	0	1	3.7	2.8	3	11	4	1	0	1	Marj Allsoban
0.0	0.0	0	0	0	0	0	0	0.0	0.0	0	0	0	0	0	0	2.2	2.2	6	13	6	1	1	0	Khobaira
13.7	48.7	388	5303	109	8	0	8	14.0	43.7	381	5330	122	11	1	10	19.4	30.9	649	12562	407	22	1	21	Al Jubayl
7.3	42.8	944	6852	160	23	1	22	9.9	30.2	731	7220	239	28	1	27	16.1	30.1	1020	16412	545	39	5	34	Al Qatif
9.6	43.0	157	1504	35	5	0	5	9.1	28.3	165	1501	53	7	0	7	23.1	32.8	149	3439	105	8	0	8	Saihat
7.9	52.6	160	1262	24	4	0	4	10.9	27.2	127	1389	51	6	0	6	16.8	30.3	184	3086	102	7	0	7	Safwa
11.7	27.3	28	327	12	1	0	1	19.5	33.7	19	371	11	1	0	1	44.5	29.7	4	178	6	1	0	1	An Nabiyah
8.0	27.0	54	432	16	2	0	2	8.6	23.2	43	371	16	3	0	3	15.1	24.7	62	939	38	3	0	3	Umm As Sahak
12.4	44.0	477	5937	135	14	0	14	12.4	34.2	542	6711	196	18	0	18	16.4	27.5	749	12301	448	33	0	33	Al Khubar
12.8	39.8	155	1991	50	5	2	3	9.7	32.9	189	1842	56	9	2	7	14.2	25.1	281	3990	159	17	8	9	Al Khafji
4.0	15.6	27	109	7	2	0	2	6.3	22.2	21	133	6	2	0	2	11.3	18.2	21	237	13	2	0	2	As Saffaniyah
0.0	0.0	0	0	0	0	0	0	0.0	0.0	0	0	0	0	0	0	8.3	5.5	4	33	6	1	0	1	Abrak Al Kabrit
9.2	56.0	103	952	17	4	0	4	12.8	32.0	80	1023	32	4	0	4	16.5	25.8	136	2244	87	6	0	6	Ras Tannurah
8.4	38.6	101	850	22	4	0	4	8.6	23.8	108	930	39	6	0	6	11.5	20.5	141	1623	79	8	2	6	Buqayq

## Educational services at the level of municipalities

## Females education in the public sector \*

		Secondary						Intermediate						Primary						Governorate or municipality				
Students per teacher average	Students density average	Number				Schools		Students per teacher average	Students density average	Number				Schools		Students per teacher average	Students density average	Number				Schools		
		Teachers	Students	Classes	Schools	Rented	Owned			Teachers	Students	Classes	Schools	Rented	Owned			Teachers	Students		Classes	Schools	Rented	Owned
2.6	13.0	15	39	3	1	0	1	5.3	12.3	7	37	3	1	0	1	9.9	14.8	9	89	6	1	0	1	Yakrib
6.6	16.0	17	112	7	1	0	1	7.1	25.4	18	127	5	1	0	1	9.0	16.4	20	180	11	1	0	1	New Ain Dar
0.0	0.0	0	0	0	0	0	0	3.3	14.3	13	43	3	1	0	1	9.6	14.3	9	86	6	1	0	1	Foudah
4.1	12.4	15	62	5	1	0	1	8.9	23.7	8	71	3	1	0	1	10.7	17.8	10	107	6	1	0	1	New Ain Dar Town
0.0	0.0	0	0	0	0	0	0	0.0	0.0	0	0	0	0	0	0	11.4	19.0	10	114	6	1	0	1	Al Dughaimiyah
4.7	11.2	12	56	5	1	0	1	5.6	16.7	9	50	3	1	0	1	5.8	8.7	9	52	6	1	0	1	Salasil
0.0	0.0	0	0	0	0	0	0	0.0	0.0	0	0	0	0	0	0	8.3	8.3	6	50	6	1	1	0	Al Fardaniya
0.0	0.0	0	0	0	0	0	0	0.0	0.0	0	0	0	0	0	0	3.1	5.2	10	31	6	1	1	0	Aljashiah
10.1	30.4	81	821	27	3	2	1	11.3	41.1	73	822	20	4	4	0	13.9	23.9	127	1767	74	8	5	3	Al Nuayriyah
8.2	31.3	23	188	6	1	0	1	7.7	23.0	12	92	4	1	0	1	11.6	19.3	10	116	6	1	0	1	As Sarrar
6.5	28.4	22	142	5	1	1	0	4.4	23.7	16	71	3	1	1	0	9.5	23.1	22	208	9	1	0	1	Mulayjah
1.2	7.3	18	22	3	1	0	1	1.6	7.7	14	23	3	1	0	1	2.3	5.6	12	28	5	1	0	1	Hanidh
0.0	0.0	0	0	0	0	0	0	4.0	10.7	8	32	3	1	1	0	4.0	6.7	10	40	6	1	1	0	Al Qalib
5.7	20.6	18	103	5	1	1	0	10.9	24.5	9	98	4	1	1	0	15.4	25.0	13	200	8	1	1	0	Atieq

## Educational services at the level of municipalities

## Females education in the public sector \*

		Secondary						Intermediate						Primary						Governorate or municipality				
Students per teacher average	Students density average	Number				Schools		Students per teacher average	Students density average	Number				Schools		Students per teacher average	Students density average	Number				Schools		
		Teachers	Students	Classes	Schools	Rented	Owned			Teachers	Students	Classes	Schools	Rented	Owned			Teachers	Students		Classes	Schools	Rented	Owned
0.0	0.0	0	0	0	0	0	0	1.9	7.7	12	23	3	1	0	1	3.6	6.0	10	36	6	1	0	1	Al Kahfa
0.0	0.0	0	0	0	0	0	0	0.0	0.0	0	0	0	0	0	0	2.9	6.3	13	38	6	1	1	0	Al Hasi
0.0	0.0	0	0	0	0	0	0	6.3	14.7	7	44	3	1	1	0	3.4	6.8	12	41	6	1	0	1	Al Sahaf
0.0	0.0	0	0	0	0	0	0	0.0	0.0	0	0	0	0	0	0	2.4	4.0	10	24	6	1	0	1	Thaj
0.0	0.0	0	0	0	0	0	0	0.0	0.0	0	0	0	0	0	0	3.8	5.0	8	30	6	1	0	1	Al Wanan
0.0	0.0	0	0	0	0	0	0	0.0	0.0	0	0	0	0	0	0	2.2	4.0	11	24	6	1	0	1	Az Zughayn
0.0	0.0	0	0	0	0	0	0	4.4	16.0	11	48	3	1	0	1	5.8	12.5	13	75	6	1	0	1	Nataa
0.0	0.0	0	0	0	0	0	0	0.0	0.0	0	0	0	0	0	0	5.0	7.5	9	45	6	1	0	1	As Sulimaniyah
3.2	11.6	18	58	5	1	1	0	6.5	17.3	8	52	3	1	1	0	10.3	15.5	9	93	6	1	1	0	Al Niqirah
0.0	0.0	0	0	0	0	0	0	2.6	9.7	11	29	3	1	1	0	9.6	12.8	8	77	6	1	1	0	Al Hinnah
6.1	32.7	32	196	6	1	0	1	5.6	23.7	38	213	9	2	0	2	8.5	17.3	47	398	23	3	0	3	Qaryah Al Ulya
7.6	25.3	20	152	6	1	0	1	11.6	25.6	11	128	5	1	0	1	8.6	12.5	19	163	13	2	2	0	Al Rofayah
1.1	6.3	18	19	3	1	0	1	2.4	9.7	12	29	3	1	0	1	4.6	7.7	10	46	6	1	0	1	Al Lahabah
3.5	23.0	20	69	3	1	0	1	5.8	23.0	12	69	3	1	0	1	4.3	2.5	19	82	33	2	0	2	Ash Shayyit



## Educational services at the level of municipalities

## Females education in the public sector \*

		Secondary						Intermediate						Primary						Governorate or municipality				
Students per teacher average	Students density average	Number				Schools		Students per teacher average	Students density average	Number				Schools		Students per teacher average	Students density average	Number				Schools		
		Teachers	Students	Classes	Schools	Rented	Owned			Teachers	Students	Classes	Schools	Rented	Owned			Teachers	Students		Classes	Schools	Rented	Owned
3.1	14.3	14	43	3	1	1	0	3.6	13.3	11	40	3	1	1	0	4.0	7.4	13	52	7	1	1	0	Mishalah
0.0	0.0	0	0	0	0	0	0	3.9	13.0	10	39	3	1	1	0	8.4	18.2	13	109	6	1	1	0	Al Adhriyyah
0.0	0.0	0	0	0	0	0	0	3.2	10.7	10	32	3	1	1	0	7.1	15.3	13	92	6	1	1	0	Al Chehya
4.1	24.7	18	74	3	1	0	1	3.1	8.3	8	25	3	1	0	1	5.6	9.3	10	56	6	1	0	1	Al Farridah
0.0	0.0	0	0	0	0	0	0	0.0	0.0	0	0	0	0	0	0	3.0	4.0	8	24	6	1	0	1	Ash Shamiyah
0.0	0.0	0	0	0	0	0	0	0.0	0.0	0	0	0	0	0	0	1.2	3.0	13	15	5	1	0	1	Umm Ash Shafallah
0.0	0.0	0	0	0	0	0	0	0.0	0.0	0	0	0	0	0	0	1.9	3.0	8	15	5	1	1	0	Umm Aklaa
2.2	9.7	13	29	3	1	0	1	4.7	7.0	3	14	2	1	0	1	2.4	4.8	10	24	5	1	0	1	Radifat Al Qaraa
0.0	0.0	0	0	0	0	0	0	0.0	0.0	0	0	0	0	0	0	1.6	3.5	13	21	6	1	0	1	Um Ghor
0.0	0.0	0	0	0	0	0	0	0.0	0.0	0	0	0	0	0	0	2.1	2.8	8	17	6	1	0	1	Al Mahwa
0.0	0.0	0	0	0	0	0	0	0.0	0.0	0	0	0	0	0	0	1.0	1.2	6	6	5	1	1	0	Al Buwaybat
21.1	28.2	8	169	6	1	0	1	22.0	44.0	4	88	2	1	0	1	10.5	31.6	36	379	12	2	1	1	Salwah
7.8	31.3	12	94	3	1	0	1	6.5	24.0	11	72	3	1	0	1	12.7	26.8	19	241	9	1	0	1	Al Bathaa
0.0	0.0	0	0	0	0	0	0	0.0	0.0	0	0	0	0	0	0	22.5	27.0	6	135	5	1	1	0	Wasee'

Table (24 - 8 )

## Educational services at the level of municipalities

## Females education in the public sector \*

		Secondary						Intermediate						Primary						Governorate or municipality				
Students per teacher average	Students density average	Number				Schools		Students per teacher average	Students density average	Number				Schools		Students per teacher average	Students density average	Number				Schools		
		Teachers	Students	Classes	Schools	Rented	Owned			Teachers	Students	Classes	Schools	Rented	Owned			Teachers	Students		Classes	Schools	Rented	Owned
10.3	42.0	7471	76975	1832	250	20	230	11.5	31.8	7231	83403	2621	338	39	299	15.9	27.1	11371	180502	6652	590	96	494	<b>Total</b>

\* Includes general education+Quran memorization+Secondary school(courses)

The sixteenth services guide 2017\_Region Eastern Region

## Educational services at the level of municipalities

## Males education in the private sector \*

Secondary								Intermediate								Primary								Governorate or municipality
Students per teacher average	Students density average	Number				Schools		Students per teacher average	Students density average	Number				Schools		Students per teacher average	Students density average	Number				Schools		
		Teachers	Students	Classes	Schools	Rented	Owned			Teachers	Students	Classes	Schools	Rented	Owned			Teachers	Students	Classes	Schools	Rented	Owned	
13.56	29.56	534	7241	245	28	7	21	17.2	28.4	594	10224	360	39	18	21	17.9	26.0	1290	23115	888	45	21	24	Ad Dammam
10.51	11.79	203	2134	181	19	9	10	15.1	19.2	169	2559	133	20	10	10	18.0	19.6	315	5674	289	23	14	9	Dhahran
8.34	19.19	345	2879	150	17	5	12	10.8	19.2	174	1880	98	21	8	13	12.6	20.0	384	4821	241	22	8	14	Al Ahsa
1.0	2.67	8	8	3	1	0	1	12.8	17.0	4	51	3	1	0	1	0.0	0.0	0	0	0	0	0	0	Al Oyun
0.0	0.0	0	0	0	0	0	0	2.8	5.5	4	11	2	1	0	1	7.0	11.7	10	70	6	1	0	1	Hardh
9.4	22.29	358	3366	151	14	6	8	12.4	21.5	132	1632	76	13	4	9	11.1	18.7	411	4545	243	14	6	8	Hafar Al Batin
0.0	0.0	0	0	0	0	0	0	8.4	14.0	5	42	3	1	1	0	11.0	21.0	21	231	11	1	1	0	Al Qaisumah
9.25	24.67	16	148	6	1	1	0	13.3	26.7	6	80	3	1	1	0	10.8	16.5	32	347	21	1	1	0	Thebea
8.82	16.49	144	1270	77	7	5	2	12.9	17.3	96	1242	72	8	6	2	13.2	18.4	233	3070	167	9	7	2	Al Jubayl
5.68	16.77	65	369	22	3	1	2	9.0	22.4	35	314	14	3	1	2	11.5	20.2	81	928	46	3	1	2	Al Qatif
8.71	22.47	49	427	19	2	1	1	10.1	25.5	38	383	15	2	1	1	8.3	22.4	86	717	32	2	1	1	Saihat
13.11	19.67	9	118	6	1	0	1	5.8	12.7	13	76	6	1	0	1	9.6	17.9	13	125	7	1	0	1	Safwa
8.81	20.0	277	2440	122	21	10	11	10.7	16.9	317	3379	200	28	14	14	9.1	15.7	533	4866	309	26	13	13	Al Khubar
10.28	18.93	81	833	44	4	2	2	7.6	16.8	53	402	24	4	2	2	10.1	16.6	127	1277	77	5	3	2	Al Khafji

## Educational services at the level of municipalities

## Males education in the private sector \*

Secondary								Intermediate								Primary						Governorate or municipality		
Students per teacher average	Students density average	Number				Schools		Students per teacher average	Students density average	Number				Schools		Students per teacher average	Students density average	Number					Schools	
		Teachers	Students	Classes	Schools	Rented	Owned			Teachers	Students	Classes	Schools	Rented	Owned			Teachers	Students	Classes	Schools		Rented	Owned
8.92	19.33	13	116	6	1	1	0	6.6	19.7	9	59	3	1	1	0	7.5	16.4	22	164	10	1	1	0	Ras Tannurah
11.0	17.0	17	187	11	1	0	1	14.5	19.3	4	58	3	1	0	1	10.8	18.4	12	129	7	1	0	1	Buqayq
10.0	17.14	12	120	7	1	1	0	13.1	18.4	7	92	5	1	1	0	14.9	22.3	24	357	16	1	1	0	Al Nuayriyah
10.2	20.6	2131	21656	1050	121	49	72	13.5	22.0	1660	22484	1020	146	68	78	14.0	21.3	3594	50436	2370	156	78	78	Total

\* Includes general education+Quran memorization+International education+Secondary school

The sixteenth services guide 2017\_Region Eastern Region

## Educational services at the level of municipalities

## Females education in the private sector \*

Secondary								Intermediate								Primary								Governorate or municipality
Students per teacher average	Students density average	Number				Schools		Students per teacher average	Students density average	Number				Schools		Students per teacher average	Students density average	Number				Schools		
		Teachers	Students	Classes	Schools	Rented	Owned			Teachers	Students	Classes	Schools	Rented	Owned			Teachers	Students	Classes	Schools	Rented	Owned	
8.29	28.84	153	1269	44	11	3	8	8.8	18.4	270	2388	130	25	12	13	9.5	16.9	1081	10283	607	46	27	19	Ad Dammam
5.0	46.25	37	185	4	2	2	0	7.4	21.1	20	148	7	1	1	0	6.8	18.9	248	1681	89	5	4	1	Dhahran
7.48	20.66	185	1384	67	15	4	11	8.7	17.5	123	1065	61	17	5	12	9.6	16.1	324	3114	194	25	11	14	Al Ahsa
0.0	0.0	0	0	0	0	0	0	0.0	0.0	0	0	0	0	0	0	5.8	20.7	25	145	7	1	0	1	Al Oyun
0.0	0.0	0	0	0	0	0	0	0.0	5.5	0	11	2	1	0	1	5.3	9.7	11	58	6	1	0	1	Hardh
9.02	21.53	167	1507	70	10	6	4	9.9	18.6	71	705	38	9	6	3	8.7	16.6	228	1986	120	15	10	5	Hafar Al Batin
7.32	16.35	38	278	17	5	0	5	13.6	17.8	34	463	26	7	1	6	13.6	16.8	125	1695	101	9	2	7	Al Jubayl
0.0	0.0	0	0	0	0	0	0	0.0	0.0	0	0	0	0	0	0	11.5	21.1	108	1245	59	2	2	0	Saihat
7.7	24.78	309	2379	96	24	14	10	9.6	20.1	341	3274	163	31	20	11	9.9	17.3	1093	10777	623	50	37	13	Al Khubar
0.0	0.0	0	0	0	0	0	0	12.1	24.3	8	97	4	1	0	1	8.8	16.7	36	318	19	2	0	2	Al Khafji
0.0	0.0	0	0	0	0	0	0	0.0	0.0	0	0	0	0	0	0	5.1	7.2	7	36	5	1	1	0	Buqayq
0.0	6.0	0	18	3	1	1	0	4.2	12.7	9	38	3	1	1	0	13.3	17.7	8	106	6	1	1	0	Al Nuayriyah
7.9	23.3	889	7020	301	68	30	38	9.3	18.9	876	8189	434	93	46	47	9.5	17.1	3294	31444	1836	158	95	63	Total

\* Includes general education+Quran memorization+International education+Secondary school

The sixteenth services guide 2017\_Region Eastern Region

## Educational services at the level of municipalities

## Other education data for males in the public sector

Other**							Special education						Institutes						Governorate or municipality		
Students density average	Number				Schools		Number				Schools*		Students per teacher average	Students density average	Number					Institutes	
	Teachers	Students	Classes	Schools	Rented	Owned	Teachers***	Students	Classes	Schools	Rented	Owned			Teachers	Students	Classes	Institutes		Rented	Owned
20.3	0	1340	66	14	0	14	255	618	145	32	0	32	6.2	8.1	155	961	119	3	0	3	Ad Dammam
12.8	0	128	10	3	0	3	21	60	14	3	0	3	0.0	0.0	0	0	0	0	0	0	Dhahran
13.8	0	2765	200	55	0	55	546	1081	258	53	0	53	11.5	24.7	377	4329	175	5	0	5	Al Ahsa
1.3	0	4	3	1	0	1	2	1	1	1	0	1	0.0	0.0	0	0	0	0	0	0	Urayarah
11.4	0	103	9	3	1	2	0	0	0	0	0	0	0.0	0.0	0	0	0	0	0	0	Yabreen
6.0	0	24	4	2	0	2	17	5	4	2	0	2	0.0	0.0	0	0	0	0	0	0	Ghouaibe
10.0	0	150	15	5	0	5	14	28	9	2	0	2	0.0	0.0	0	0	0	0	0	0	Al Oyun
0.0	0	0	0	0	0	0	1	2	4	1	0	1	0.0	0.0	0	0	0	0	0	0	Udhailiyah
4.0	0	12	3	1	0	1	0	0	0	0	0	0	0.0	0.0	0	0	0	0	0	0	Al Zaydiyah
13.6	0	681	50	15	0	15	122	197	83	21	0	21	7.5	19.9	77	577	29	3	0	3	Hafar Al Batin
17.5	0	140	8	2	0	2	13	6	8	2	0	2	0.0	0.0	0	0	0	0	0	0	Al Qaisumah
7.7	0	23	3	1	0	1	0	0	0	0	0	0	0.0	0.0	0	0	0	0	0	0	Ar Ruqi
4.8	0	29	6	2	0	2	0	0	0	0	0	0	0.0	0.0	0	0	0	0	0	0	Thebea
0.0	0	0	0	0	0	0	0	2	2	1	0	1	0.0	0.0	0	0	0	0	0	0	Samoudah

Table (27-2 )

## Educational services at the level of municipalities

## Other education data for males in the public sector

Other**							Special education						Institutes						Governorate or municipality		
Students density average	Number				Schools		Number				Schools*		Students per teacher average	Students density average	Number					Institutes	
	Teachers	Students	Classes	Schools	Rented	Owned	Teachers***	Students	Classes	Schools	Rented	Owned			Teachers	Students	Classes	Institutes		Rented	Owned
0.0	0	0	0	0	0	0	2	4	1	1	0	1	0.0	0.0	0	0	0	0	0	0	Hijrah Umm Ashra
11.3	0	362	32	8	0	8	37	79	29	9	0	9	0.0	0.0	0	0	0	0	0	0	Al Jubayl
12.1	0	362	30	9	0	9	157	404	92	20	0	20	5.3	33.9	45	237	7	1	0	1	Al Qatif
10.6	0	85	8	2	0	2	27	73	18	4	0	4	0.0	0.0	0	0	0	0	0	0	Saihat
18.1	0	217	12	3	0	3	51	123	35	7	0	7	0.0	0.0	0	0	0	0	0	0	Safwa
14.7	0	485	33	9	0	9	107	191	50	11	0	11	0.0	0.0	0	0	0	0	0	0	Al Khubar
13.1	0	131	10	3	0	3	25	46	24	8	0	8	0.0	0.0	0	0	0	0	0	0	Al Khafji
8.3	0	25	3	1	0	1	0	0	0	0	0	0	0.0	0.0	0	0	0	0	0	0	As Saffaniyah
6.0	0	24	4	2	0	2	7	9	5	1	0	1	0.0	0.0	0	0	0	0	0	0	Ras Tannurah
7.7	0	54	7	3	0	3	17	14	14	4	0	4	0.0	0.0	0	0	0	0	0	0	Buqayq
7.3	0	44	6	2	0	2	10	25	13	3	0	3	0.0	0.0	0	0	0	0	0	0	Al Nuayriyah
12.0	0	60	5	2	0	2	13	106	6	2	0	2	0.0	0.0	0	0	0	0	0	0	As Sarrar
0.0	0	0	0	0	0	0	7	19	6	2	0	2	0.0	0.0	0	0	0	0	0	0	Qaryah Al Ulya
4.5	0	9	2	1	0	1	2	3	4	1	0	1	0.0	0.0	0	0	0	0	0	0	Al Rofayah

The sixteenth services guide 2017\_Region Eastern Region

Table (27-3 )

## Educational services at the level of municipalities

## Other education data for males in the public sector

Other**							Special education						Institutes						Governorate or municipality				
Students density average	Number				Schools		Number				Schools*		Students per teacher average	Students density average	Number					Institutes			
	Teachers	Students	Classes	Schools	Rented	Owned	Teachers***	Students	Classes	Schools	Rented	Owned			Teachers	Students	Classes	Institutes		Rented	Owned		
0.0	0	0	0	0	0	0	2	7	4	2	0	2	0.0	0.0	0	0	0	0	0	0	0	0	Al Lahabah
0.0	0	0	0	0	0	0	2	1	1	1	0	1	0.0	0.0	0	0	0	0	0	0	0	0	Salwah
15.3	0	46	3	1	0	1	0	0	0	0	0	0	0.0	0.0	0	0	0	0	0	0	0	0	Al Bathaa
7.0	0	21	3	1	0	1	0	0	0	0	0	0	0.0	0.0	0	0	0	0	0	0	0	0	Wasee'
13.7	0	7324	535	151	1	150	1457	3104	830	194	0	194	9.3	18.5	654	6104	330	12	0	12		Total	

\* Representing public education schools with special education classes

\*\*Includes intermediate schools (evening classes)-Secondary school (evening classes)-Adults education-Training

\*\*\* Represents the teachers (males) of the institutes of the special needs

The sixteenth services guide 2017\_Region Eastern Region



Table (28 - 1 )

## Educational services at the level of municipalities

### Other education data for females in the public sector

Other**							Special education						Institutes						Governorate or municipality		
Students density average	Number				Schools		Number				Schools*		Students per teacher average	Students density average	Number					Institutes	
	Teachers	Students	Classes	Schools	Rented	Owned	Teachers***	Students	Classes	Schools	Rented	Owned			Teachers	Students	Classes	Institutes		Rented	Owned
7.7	417	2181	282	54	3	51	213	625	93	19	0	19	0.0	0.0	0	0	0	0	0	0	Ad Dammam
7.7	63	322	42	8	1	7	4	5	2	1	0	1	0.0	0.0	0	0	0	0	0	0	Dhahran
10.9	431	2548	234	61	7	54	281	529	121	24	0	24	0.0	0.0	0	0	0	0	0	0	Al Ahsa
0.0	5	27	3	1	1	0	0	0	0	0	0	0	0.0	0.0	0	0	0	0	0	0	Judah
0.0	3	20	3	1	1	0	0	0	0	0	0	0	0.0	0.0	0	0	0	0	0	0	Urayarah
0.0	5	21	3	1	1	0	0	0	0	0	0	0	0.0	0.0	0	0	0	0	0	0	Yabreen
6.0	0	12	2	1	0	1	0	0	0	0	0	0	0.0	0.0	0	0	0	0	0	0	Al Hufayr
2.0	1	8	4	1	0	1	0	0	0	0	0	0	0.0	0.0	0	0	0	0	0	0	Ghouaibe
0.0	13	56	6	1	1	0	0	0	0	0	0	0	0.0	0.0	0	0	0	0	0	0	Al Oyun
10.3	6	62	6	2	1	1	0	0	0	0	0	0	0.0	0.0	0	0	0	0	0	0	Hardh
4.3	7	26	6	2	2	0	0	0	0	0	0	0	0.0	0.0	0	0	0	0	0	0	Haris
4.5	1	9	2	1	0	1	0	0	0	0	0	0	0.0	0.0	0	0	0	0	0	0	Fadhila
3.0	1	6	2	1	0	1	0	0	0	0	0	0	0.0	0.0	0	0	0	0	0	0	Umm Al Arrad
7.4	8	37	5	2	1	1	0	0	0	0	0	0	0.0	0.0	0	0	0	0	0	0	Al Taweylah

## Educational services at the level of municipalities

## Other education data for females in the public sector

Other**							Special education						Institutes						Governorate or municipality				
Students density average	Number				Schools		Number				Schools*		Students per teacher average	Students density average	Number					Institutes			
	Teachers	Students	Classes	Schools	Rented	Owned	Teachers***	Students	Classes	Schools	Rented	Owned			Teachers	Students	Classes	Institutes		Rented	Owned		
3.0	4	15	5	2	1	1	0	0	0	0	0	0	0.0	0.0	0	0	0	0	0	0	0	0	Shajah
0.0	6	19	3	1	1	0	0	0	0	0	0	0	0.0	0.0	0	0	0	0	0	0	0	0	Muraytiba
10.4	219	1786	171	50	10	40	94	188	53	13	1	12	0.0	0.0	0	0	0	0	0	0	0	0	Hafar Al Batin
11.3	19	204	18	5	0	5	0	0	0	0	0	0	0.0	0.0	0	0	0	0	0	0	0	0	Al Qaisumah
0.0	5	46	3	1	0	1	0	0	0	0	0	0	0.0	0.0	0	0	0	0	0	0	0	0	Ar Ruqi
7.7	6	54	7	2	1	1	0	0	0	0	0	0	0.0	0.0	0	0	0	0	0	0	0	0	Thebea
0.0	7	20	4	1	0	1	0	0	0	0	0	0	0.0	0.0	0	0	0	0	0	0	0	0	As Saera
7.6	96	493	65	14	0	14	50	150	31	8	1	7	0.0	0.0	0	0	0	0	0	0	0	0	Al Jubayl
5.4	472	1847	342	25	6	19	130	226	34	8	0	8	0.0	0.0	0	0	0	0	0	0	0	0	Al Qatif
3.0	18	39	13	4	0	4	16	41	9	2	0	2	0.0	0.0	0	0	0	0	0	0	0	0	Saihat
6.1	19	73	12	3	0	3	0	4	2	1	0	1	0.0	0.0	0	0	0	0	0	0	0	0	Safwa
5.5	4	33	6	2	0	2	0	0	0	0	0	0	0.0	0.0	0	0	0	0	0	0	0	0	An Nabiyah
3.9	18	66	17	3	1	2	0	0	0	0	0	0	0.0	0.0	0	0	0	0	0	0	0	0	Umm As Sahak
10.0	127	810	81	19	1	18	69	294	39	8	0	8	0.0	0.0	0	0	0	0	0	0	0	0	Al Khubar

## Educational services at the level of municipalities

### Other education data for females in the public sector

Other**							Special education						Institutes						Governorate or municipality		
Students density average	Number				Schools		Number				Schools*		Students per teacher average	Students density average	Number					Institutes	
	Teachers	Students	Classes	Schools	Rented	Owned	Teachers***	Students	Classes	Schools	Rented	Owned			Teachers	Students	Classes	Institutes		Rented	Owned
6.4	40	224	35	6	0	6	18	53	19	7	0	7	0.0	0.0	0	0	0	0	0	0	Al Khafji
0.0	5	19	3	1	0	1	0	0	0	0	0	0	0.0	0.0	0	0	0	0	0	0	As Saffaniyah
5.4	36	125	23	6	2	4	13	16	6	1	0	1	0.0	0.0	0	0	0	0	0	0	Ras Tannurah
6.0	25	139	23	7	1	6	24	17	14	5	1	4	0.0	0.0	0	0	0	0	0	0	Buqayq
4.1	11	29	7	2	0	2	0	0	0	0	0	0	0.0	0.0	0	0	0	0	0	0	New Ain Dar Town
1.0	0	3	3	1	0	1	0	0	0	0	0	0	0.0	0.0	0	0	0	0	0	0	Al Dughaimiyah
0.0	7	14	2	1	0	1	0	0	0	0	0	0	0.0	0.0	0	0	0	0	0	0	Salasil
4.6	17	105	23	7	2	5	12	27	9	2	0	2	0.0	0.0	0	0	0	0	0	0	Al Nuayriyah
0.0	4	24	3	1	0	1	6	4	4	1	0	1	0.0	0.0	0	0	0	0	0	0	As Sarrar
4.0	0	16	4	1	0	1	0	0	0	0	0	0	0.0	0.0	0	0	0	0	0	0	Mulayjah
0.0	3	7	2	1	1	0	0	0	0	0	0	0	0.0	0.0	0	0	0	0	0	0	Atieq
4.3	0	13	3	1	0	1	0	0	0	0	0	0	0.0	0.0	0	0	0	0	0	0	Thaj
0.0	9	12	4	1	0	1	0	0	0	0	0	0	0.0	0.0	0	0	0	0	0	0	Nataa
7.8	8	70	9	3	0	3	0	0	0	0	0	0	0.0	0.0	0	0	0	0	0	0	Qaryah Al Ulya

## Educational services at the level of municipalities

## Other education data for females in the public sector

Other**							Special education						Institutes						Governorate or municipality			
Students density average	Number				Schools		Number				Schools*		Students per teacher average	Students density average	Number					Institutes		
	Teachers	Students	Classes	Schools	Rented	Owned	Teachers***	Students	Classes	Schools	Rented	Owned			Teachers	Students	Classes	Institutes		Rented	Owned	
9.1	5	64	7	2	0	2	0	0	0	0	0	0	0.0	0.0	0	0	0	0	0	0	0	Al Rofayah
5.5	5	33	6	2	0	2	0	0	0	0	0	0	0.0	0.0	0	0	0	0	0	0	0	Ash Shayyit
7.8	6	47	6	2	2	0	0	0	0	0	0	0	0.0	0.0	0	0	0	0	0	0	0	Al Adhriyyah
3.5	0	7	2	1	1	0	0	0	0	0	0	0	0.0	0.0	0	0	0	0	0	0	0	Al Chehya
0.0	4	19	3	1	0	1	0	0	0	0	0	0	0.0	0.0	0	0	0	0	0	0	0	Ash Shamiyah
0.0	6	20	3	1	0	1	0	0	0	0	0	0	0.0	0.0	0	0	0	0	0	0	0	Salwah
0.0	5	37	3	1	0	1	0	0	0	0	0	0	0.0	0.0	0	0	0	0	0	0	0	Al Bathaa
7.8	2177	11867	1521	318	49	269	930	2179	436	100	3	97	0.0	0.0	0	0	0	0	0	0	0	Total

\* Representing public education schools with special education classes

\*\* Includes intermediate schools (evening classes)-Secondary school (evening classes)-Adults education-Training

\*\*\* Represents the teachers (males) of the institutes of the special needs

## Educational services at the level of municipalities

## Other education data for males and females in the private sector

Others-females**								Others-males*								Governorate or municipality
Students per teacher average	Students density average	Number						Students per teacher average	Students density average	Number						
		Teachers	Students	Classes	Schools	Schools				Teachers	Students	Classes	Schools	Schools		
						Rented	Owned							Rented	Owned	
5.8	8.9	729	4221	472	57	40	17	.0	13.5	0	148	11	3	0	3	Ad Dammam
4.8	12.9	156	748	58	5	3	2	.0	16.3	0	65	4	1	1	0	Dhahran
3.5	5.2	606	2115	405	52	24	28	.0	20.0	0	140	7	2	0	2	Al Ahsa
.8	1.2	48	37	31	2	0	2	.0	.0	0	0	0	0	0	0	Al Oyun
6.0	8.5	147	877	103	19	15	4	.0	15.9	0	462	29	8	0	8	Hafar Al Batin
8.2	13.7	5	41	3	1	1	0	.0	.0	0	0	0	0	0	0	Al Qaisumah
3.6	3.6	5	18	5	1	1	0	.0	19.8	0	158	8	2	2	0	Thebea
4.0	8.0	461	1852	232	36	6	30	.0	.0	0	0	0	0	0	0	Al Jubayl
.0	.0	0	0	0	0	0	0	.0	15.7	0	204	13	3	2	1	Al Qatif
7.0	8.7	36	253	29	2	1	1	.0	.0	0	0	0	0	0	0	Safwa
7.2	10.3	664	4799	466	56	37	19	.0	11.3	0	68	6	2	1	1	Al Khubar
5.5	5.5	29	160	29	3	0	3	.0	.0	0	0	0	0	0	0	Al Khafji
4.7	6.4	38	180	28	5	2	3	.0	15.3	0	46	3	1	1	0	Ras Tannurah
2.4	3.9	21	51	13	3	3	0	.0	.0	0	0	0	0	0	0	Buqayq

## Educational services at the level of municipalities

## Other education data for males and females in the private sector

Others-females**								Others-males*								Governorate or municipality
Students per teacher average	Students density average	Number						Students per teacher average	Students density average	Number						
		Teachers	Students	Classes	Schools	Schools				Teachers	Students	Classes	Schools	Schools		
						Rented	Owned							Rented	Owned	
13.6	31.7	7	95	3	1	1	0	.0	21.0	0	105	5	1	0	1	Al Nuayriyah
5.2	8.2	2952	15447	1877	243	134	109	.0	16.2	0	1396	86	23	7	16	Total

\* Includes intermediate school (evening classes)-Secondary school (evening classes)-Adults education

\*\* Includes kindergarten-Literacy

Table (30 - 1 )

## Health services at the level of municipalities

## Public primary care centres and private clinics

Nursing total	Doctors total	Private clinics							Public primary care centres							Total population	Governorate or municipality
		Number							Number								
		Nursing			Doctors			Clinics	Nursing			Doctors			Primary care centres		
		Total	Females	Males	Total	Females	Males		Total	Females	Males	Total	Females	Males			
1514	1193	1163	841	322	969	366	603	91	351	300	51	224	117	107	33	903312	Ad Dammam
1	1	0	0	0	0	0	0	0	1	1	0	1	0	1	1	312	Thabhloten
69	50	46	20	26	36	9	27	4	23	16	7	14	7	7	5	120755	Dhahran
1090	882	750	690	60	633	255	378	83	340	272	68	249	93	156	51	935880	Al Ahsa
3	2	0	0	0	0	0	0	0	3	3	0	2	1	1	1	1718	Judah
6	2	0	0	0	0	0	0	0	6	6	0	2	2	0	1	2710	Urayarah
4	9	0	0	0	0	0	0	0	4	4	0	9	4	5	2	3965	Yabreen
2	1	0	0	0	0	0	0	0	2	2	0	1	0	1	1	1101	Alkhen
4	3	0	0	0	0	0	0	0	4	2	2	3	1	2	1	7365	Ghouaibe
21	14	4	4	0	3	1	2	2	17	14	3	11	3	8	4	51963	Al Oyun
0	2	0	0	0	0	0	0	0	0	0	0	2	0	2	1	10084	Udhailiyah
19	11	0	0	0	0	0	0	0	19	16	3	11	1	10	2	8270	Hardh
4	3	0	0	0	0	0	0	0	4	0	4	3	0	3	1	5308	Haris
3	2	0	0	0	0	0	0	0	3	3	0	2	0	2	1	1549	Fadhila

Table (30 - 2 )

## Health services at the level of municipalities

## Public primary care centres and private clinics

Nursing total	Doctors total	Private clinics							Public primary care centres							Total population	Governorate or municipality
		Number							Number								
		Nursing			Doctors			Clinics	Nursing			Doctors			Primary care centres		
		Total	Females	Males	Total	Females	Males		Total	Females	Males	Total	Females	Males			
3	1	0	0	0	0	0	0	0	3	2	1	1	0	1	1	608	Al Zaydiyah
2	1	0	0	0	0	0	0	0	2	1	1	1	0	1	1	987	Hijrah Al Seeh
2	1	0	0	0	0	0	0	0	2	1	1	1	0	1	1	609	Al Taweylah
3	1	0	0	0	0	0	0	0	3	2	1	1	0	1	1	986	Shajah
3	2	0	0	0	0	0	0	0	3	2	1	2	0	2	1	1833	Muraytiba
3	1	0	0	0	0	0	0	0	3	2	1	1	0	1	1	351	Al Dahw
2	1	0	0	0	0	0	0	0	2	2	0	1	0	1	1	387	As Salimiyyah
588	358	220	198	22	230	75	155	32	368	309	59	128	54	74	25	332600	Hafar Al Batin
22	8	0	0	0	0	0	0	0	22	18	4	8	4	4	2	22568	Al Qaisumah
2	2	0	0	0	0	0	0	0	2	2	0	2	0	2	1	974	Al Qalt
9	7	0	0	0	0	0	0	0	9	9	0	7	1	6	1	6676	Ar Ruqi
1	2	0	0	0	0	0	0	0	1	1	0	2	0	2	1	882	As Sadawi
3	1	0	0	0	0	0	0	0	3	2	1	1	0	1	1	550	Al Nadhim
2	1	0	0	0	0	0	0	0	2	2	0	1	0	1	1	364	Umm Qulayb



Table (30 - 3 )

## Health services at the level of municipalities

## Public primary care centres and private clinics

Nursing total	Doctors total	Private clinics							Public primary care centres							Total population	Governorate or municipality
		Number							Number								
		Nursing			Doctors			Clinics	Nursing			Doctors			Primary care centres		
		Total	Females	Males	Total	Females	Males		Total	Females	Males	Total	Females	Males			
19	12	7	6	1	7	3	4	1	12	10	2	5	0	5	1	14442	Thebea
5	4	0	0	0	0	0	0	0	5	5	0	4	1	3	1	4396	As Saera
0	1	0	0	0	0	0	0	0	0	0	0	1	0	1	1	16	Al Hamatiyat
5	1	0	0	0	0	0	0	0	5	3	2	1	0	1	1	1444	Samoudah
6	3	0	0	0	0	0	0	0	6	5	1	3	1	2	1	2785	As Sufayri
2	1	0	0	0	0	0	0	0	2	2	0	1	0	1	1	301	An Naifiyah
2	1	0	0	0	0	0	0	0	2	2	0	1	0	1	1	195	Hijrah Umm Ashra
2	1	0	0	0	0	0	0	0	2	2	0	1	0	1	1	324	Al Faw Ash Shamli
5	2	0	0	0	0	0	0	0	5	2	3	2	1	1	1	289	Um Kedad
3	1	0	0	0	0	0	0	0	3	3	0	1	0	1	1	209	Manakh
2	1	0	0	0	0	0	0	0	2	2	0	1	0	1	1	345	Al Hira
3	1	0	0	0	0	0	0	0	3	3	0	1	0	1	1	608	Marj Allsoban
2	1	0	0	0	0	0	0	0	2	2	0	1	0	1	1	212	Khobaira
522	347	474	283	191	328	94	234	19	48	43	5	19	12	7	5	378754	Al Jubayl

Table (30 - 4 )

## Health services at the level of municipalities

## Public primary care centres and private clinics

Nursing total	Doctors total	Private clinics							Public primary care centres							Total population	Governorate or municipality
		Number							Number								
		Nursing			Doctors			Clinics	Nursing			Doctors			Primary care centres		
		Total	Females	Males	Total	Females	Males		Total	Females	Males	Total	Females	Males			
420	290	174	160	14	188	112	76	21	246	226	20	102	63	39	26	350644	Al Qatif
94	69	68	57	11	56	29	27	6	26	26	0	13	8	5	3	75794	Saihat
108	61	53	50	3	47	24	23	4	55	54	1	14	8	6	7	70738	Safwa
11	5	0	0	0	0	0	0	0	11	9	2	5	3	2	1	14008	An Nabiyah
31	24	20	11	9	21	10	11	1	11	10	1	3	3	0	1	12998	Umm As Sahak
585	581	490	434	56	536	227	309	58	95	84	11	45	26	19	9	457745	Al Khubar
4	1	0	0	0	0	0	0	0	4	0	4	1	0	1	1	3	King Fahd Causeway
71	66	43	41	2	57	17	40	7	28	23	5	9	5	4	3	67432	Al Khafji
5	4	4	4	0	3	2	1	1	1	1	0	1	0	1	1	8727	As Saffaniyah
96	47	73	47	26	42	18	24	4	23	23	0	5	1	4	2	60750	Ras Tannurah
121	59	99	71	28	49	14	35	6	22	17	5	10	6	4	3	40395	Buqayq
3	1	0	0	0	0	0	0	0	3	2	1	1	0	1	1	1130	Yakrib
4	3	0	0	0	0	0	0	0	4	3	1	3	2	1	1	4301	New Ain Dar
3	1	0	0	0	0	0	0	0	3	3	0	1	1	0	1	266	Al Rajha

Table (30 - 5 )

## Health services at the level of municipalities

## Public primary care centres and private clinics

Nursing total	Doctors total	Private clinics							Public primary care centres							Total population	Governorate or municipality
		Number							Number								
		Nursing			Doctors			Clinics	Nursing			Doctors			Primary care centres		
		Total	Females	Males	Total	Females	Males		Total	Females	Males	Total	Females	Males			
4	1	0	0	0	0	0	0	0	4	3	1	1	1	0	1	1030	Foudah
5	1	0	0	0	0	0	0	0	5	3	2	1	0	1	1	2232	New Ain Dar Town
13	1	0	0	0	0	0	0	0	13	3	10	1	1	0	1	2444	Al Dughaimiyah
5	2	0	0	0	0	0	0	0	5	4	1	2	1	1	1	500	Salasil
2	1	0	0	0	0	0	0	0	2	2	0	1	0	1	1	877	Al Fardaniya
4	2	0	0	0	0	0	0	0	4	3	1	2	0	2	1	195	Aljashiah
41	46	26	24	2	31	12	19	4	15	15	0	15	10	5	2	26730	Al Nuayriyah
31	14	0	0	0	0	0	0	0	31	16	15	14	2	12	1	3629	As Sarrar
2	1	0	0	0	0	0	0	0	2	2	0	1	0	1	1	5925	Mulayjah
3	1	0	0	0	0	0	0	0	3	2	1	1	0	1	1	604	Hanidh
2	1	0	0	0	0	0	0	0	2	0	2	1	0	1	1	929	Al Qalib
2	2	0	0	0	0	0	0	0	2	2	0	2	1	1	1	2601	Atieq
2	1	0	0	0	0	0	0	0	2	2	0	1	0	1	1	1306	Al Kahfa
2	2	0	0	0	0	0	0	0	2	2	0	2	1	1	1	927	Al Hasi

## Health services at the level of municipalities

## Public primary care centres and private clinics

Nursing total	Doctors total	Private clinics							Public primary care centres							Total population	Governorate or municipality
		Number							Number								
		Nursing			Doctors			Clinics	Nursing			Doctors			Primary care centres		
		Total	Females	Males	Total	Females	Males		Total	Females	Males	Total	Females	Males			
3	1	0	0	0	0	0	0	0	3	2	1	1	0	1	1	948	Al Sahaf
2	1	0	0	0	0	0	0	0	2	2	0	1	0	1	1	782	Thaj
1	1	0	0	0	0	0	0	0	1	1	0	1	0	1	1	628	Al Wanan
1	1	0	0	0	0	0	0	0	1	1	0	1	0	1	1	628	Az Zughayn
2	2	0	0	0	0	0	0	0	2	2	0	2	1	1	1	1488	Nataa
2	1	0	0	0	0	0	0	0	2	2	0	1	0	1	1	293	Mighati
2	1	0	0	0	0	0	0	0	2	2	0	1	0	1	1	797	Ghanwa
8	9	3	3	0	3	0	3	1	5	5	0	6	4	2	1	9721	Qaryah Al Ulya
6	4	0	0	0	0	0	0	0	6	2	4	4	1	3	1	4143	Al Rofayah
5	1	0	0	0	0	0	0	0	5	4	1	1	0	1	1	936	Al Lahabah
4	3	0	0	0	0	0	0	0	4	4	0	3	1	2	1	1511	Ash Shayyit
4	1	0	0	0	0	0	0	0	4	4	0	1	0	1	1	772	Mishalah
4	2	0	0	0	0	0	0	0	4	4	0	2	1	1	1	1684	Al Adhriyyah
5	2	0	0	0	0	0	0	0	5	4	1	2	0	2	1	833	Al Chehya

Table (30 - 7 )

## Health services at the level of municipalities

## Public primary care centres and private clinics

Nursing total	Doctors total	Private clinics							Public primary care centres							Total population	Governorate or municipality
		Number							Number								
		Nursing			Doctors			Clinics	Nursing			Doctors			Primary care centres		
		Total	Females	Males	Total	Females	Males		Total	Females	Males	Total	Females	Males			
3	1	0	0	0	0	0	0	0	3	2	1	1	0	1	1	560	Al Farridah
3	1	0	0	0	0	0	0	0	3	3	0	1	0	1	1	591	Ash Shamiyah
2	1	0	0	0	0	0	0	0	2	2	0	1	0	1	1	172	Al Lisafah
2	1	0	0	0	0	0	0	0	2	2	0	1	0	1	1	673	Umm Ash Shafallah
4	1	0	0	0	0	0	0	0	4	2	2	1	0	1	1	204	Umm Aklaa
2	4	0	0	0	0	0	0	0	2	2	0	4	2	2	1	716	Radifat Al Qaraa
3	1	0	0	0	0	0	0	0	3	1	2	1	0	1	1	372	Mutrebah
1	1	0	0	0	0	0	0	0	1	1	0	1	0	1	1	261	Al Buwaybat
3	2	0	0	0	0	0	0	0	3	2	1	2	0	2	1	424	Inpak
3	2	0	0	0	0	0	0	0	3	3	0	2	0	2	1	8999	Salwah
4	2	0	0	0	0	0	0	0	4	4	0	2	1	1	1	9979	Al Bathaa
3	1	0	0	0	0	0	0	0	3	2	1	1	0	1	1	1201	Wasee'
5719	4275	3717	2944	773	3239	1268	1971	345	2002	1683	319	1036	457	579	263	4093163	Total

The sixteenth services guide 2017\_Region Eastern Region

## Health services at the level of municipalities

## Ambulance and Red Crescent Centres

Paramedics	Ambulances	Red Crescent Centres	Total population	Governorate or municipality
92	14	7	903312	Ad Dammam
22	4	2	120755	Dhahran
87	14	7	935880	Al Ahsa
10	2	1	1718	Judah
10	2	1	51963	Al Oyun
9	2	1	8270	Hardh
10	2	1	5308	Haris
10	2	1	609	Al Taweylah
10	2	1	351	Al Dahw
25	4	2	332600	Hafar Al Batin
11	2	1	22568	Al Qaisumah
9	2	1	6676	Ar Ruqi
10	2	1	550	Al Nadhim
10	2	1	14442	Thebea
10	2	1	4396	As Saera
10	2	1	1444	Samoudah

## Health services at the level of municipalities

## Ambulance and Red Crescent Centres

Paramedics	Ambulances	Red Crescent Centres	Total population	Governorate or municipality
10	2	1	608	Marj Allsoban
40	8	4	378754	Al Jubayl
11	2	1	0	Abu Hadriya
33	6	3	350644	Al Qatif
11	2	1	70738	Safwa
10	2	1	14008	An Nabiyah
33	4	2	457745	Al Khubar
11	2	1	3	King Fahd Causeway
10	2	1	67432	Al Khafji
10	2	1	8727	As Saffaniyah
11	2	1	60750	Ras Tannurah
10	2	1	40395	Buqayq
10	2	1	877	Al Fardaniya
16	2	1	26730	Al Nuayriyah
10	2	1	3629	As Sarrar
10	2	1	9721	Qaryah Al Ulya

## Health services at the level of municipalities

## Ambulance and Red Crescent Centres

Paramedics	Ambulances	Red Crescent Centres	Total population	Governorate or municipality
9	2	1	4143	Al Rofayah
11	2	1	8999	Salwah
10	2	1	9979	Al Bathaa
621	110	55	3924724	Total

The sixteenth services guide 2017\_Region Eastern Region

































Table (33 - 1 )

## Geographical data at the populated area level

The nearest city or village with a hospital					The nearest town or village that have a care center					The nearest town or village that have an education					Distance (Km) - type of road				Direction	Populated area	Emirate or governorate or municipality
Distance (Km) - type of road				City or village	Distance (Km) - type of road				City or village	Distance (Km) - type of road				City or village							
Sea route	Rough	Easy	asphalt		Sea route	Rough	Easy	asphalt		Sea route	Rough	Easy	asphalt		Sea route	Rough	Easy	asphalt			
0	0	0	0		0	0	0	0		0	0	0	0		0	0	0	415	East	Aldammam	Ad Dammam
0	0	0	35	Ad Dammam	0	0	0	0		0	0	0	35	Ad Dammam	0	0	0	35	West	King Fahd International Airport	Ad Dammam
0	465	100	391	Salwah	0	30	0	0	Thabhlote n	0	30	0	0	Thabhlote n	0	415	0	550	Southeast	Sahamah	Sihmah
0	495	100	391	Salwah	0	0	0	0		0	0	0	0		0	430	0	550	Southeast	Dhaeblutun	Thabhlote n
0	0	0	0		0	0	0	0		0	0	0	0		0	0	0	15	West	Alzahran	Dahran
0	0	0	25	Dahran	0	0	0	25	Dahran	0	0	0	25	Dahran	0	0	0	25	Southwest	Shataa Nsf Alqamar	Dahran
0	0	0	0		0	0	0	0		0	0	0	0		0	0	0	130	South	Alhufuf	Al Ahsa
0	0	0	15	Al Ahsa	0	0	0	0		0	0	0	0		0	0	0	15	Northeast	Albitaliuh	Al Ahsa
0	0	0	20	Al Ahsa	0	0	0	0		0	0	0	0		0	0	0	20	North	Alqarin	Al Ahsa
0	0	0	10	Al Ahsa	0	0	0	0		0	0	0	0		0	0	0	10	North	Jilyjh	Al Ahsa

The sixteenth services guide 2017\_Region Eastern Region

Table (33 - 2 )

## Geographical data at the populated area level

The nearest city or village with a hospital					The nearest town or village that have a care center					The nearest town or village that have an education					Distance (Km) - type of road				Direction	Populated area	Emirate or governorate or municipality
Distance (Km) - type of road				City or village	Distance (Km) - type of road				City or village	Distance (Km) - type of road				City or village	Distance (Km) - type of road						
Sea route	Rough	Easy	asphalt		Sea route	Rough	Easy	asphalt		Sea route	Rough	Easy	asphalt		Sea route	Rough	Easy	asphalt			
0	0	0	12	Al Ahsa	0	0	0	0		0	0	0	0		0	0	0	12	North	Alshaqiq	Al Ahsa
0	0	0	5	Al Oyun	0	0	0	0		0	0	0	0		0	0	0	13	North	Almutayarfaa	Al Ahsa
0	0	0	7	Al Ahsa	0	0	0	0		0	0	0	0		0	0	0	7	East	Bani Maen	Al Ahsa
0	0	0	10	Al Ahsa	0	0	0	4	Al Ahsa	0	0	0	0		0	0	0	21	East	Alhutuh	Al Ahsa
0	0	0	10	Al Ahsa	0	0	0	3	Al Ahsa	0	0	0	0		0	0	0	22	East	Alsabayiruh	Al Ahsa
0	0	0	5	Al Ahsa	0	0	0	0		0	0	0	0		0	0	0	26	East	Aljushuh	Al Ahsa
0	0	0	4	Al Ahsa	0	0	0	0		0	0	0	0		0	0	0	25	Northeast	Alramiluh	Al Ahsa
0	0	0	3	Al Ahsa	0	0	0	3	Al Ahsa	0	0	0	0		0	0	0	21	East	Alsabat	Al Ahsa
0	0	0	2	Al Ahsa	0	0	0	0		0	0	0	0		0	0	0	16	East	Centers	Al Ahsa
0	0	0	3	Al Ahsa	0	0	0	3	Al Ahsa	0	0	0	0		0	0	0	18	East	Almazawaa	Al Ahsa

The sixteenth services guide 2017\_Region Eastern Region



Table (33 - 3 )

## Geographical data at the populated area level

The nearest city or village with a hospital					The nearest town or village that have a care center					The nearest town or village that have an education					Distance (Km) - type of road				Direction	Populated area	Emirate or governorate or municipality
Distance (Km) - type of road				City or village	Distance (Km) - type of road				City or village	Distance (Km) - type of road				City or village							
Sea route	Rough	Easy	asphalt		Sea route	Rough	Easy	asphalt		Sea route	Rough	Easy	asphalt		Sea route	Rough	Easy	asphalt			
0	0	0	3	Al Ahsa	0	0	0	3	Al Ahsa	0	0	0	0	0	0	0	17	East	Aleiqar	Al Ahsa	
0	0	0	3	Al Ahsa	0	0	0	3	Al Ahsa	0	0	0	0	0	0	0	20	East	Ghumsaa	Al Ahsa	
0	0	0	4	Al Ahsa	0	0	0	0	0	0	0	0	0	0	0	7	East	Almunayzilh	Al Ahsa		
0	0	0	2	Al Ahsa	0	0	0	0	0	0	0	0	0	0	0	23	East	Altaraf	Al Ahsa		
0	0	0	3	Al Ahsa	0	0	0	0	0	0	0	0	0	0	0	8	East	Alfudul	Al Ahsa		
0	0	0	6	Al Ahsa	0	0	0	0	0	0	0	0	0	0	0	15	East	Altwaythir	Al Ahsa		
0	0	0	6	Al Ahsa	0	0	0	1	Al Ahsa	0	0	0	0	0	0	0	21	East	Abwthur	Al Ahsa	
0	0	0	10	Al Ahsa	0	0	0	0	0	0	0	0	0	0	0	10	Northeast	Alhaliluh	Al Ahsa		
0	0	0	17	Al Ahsa	0	0	0	0	0	0	0	0	0	0	0	17	Northeast	Almiqadaam	Al Ahsa		
0	0	0	14	Al Ahsa	0	0	0	0	0	0	0	0	0	0	0	14	Northeast	Alkalabuih	Al Ahsa		

The sixteenth services guide 2017\_Region Eastern Region

Table (33 - 4 )

## Geographical data at the populated area level

The nearest city or village with a hospital					The nearest town or village that have a care center					The nearest town or village that have an education					Distance (Km) - type of road				Direction	Populated area	Emirate or governorate or municipality
Distance (Km) - type of road				City or village	Distance (Km) - type of road				City or village	Distance (Km) - type of road				City or village	Distance (Km) - type of road						
Sea route	Rough	Easy	asphalt		Sea route	Rough	Easy	asphalt		Sea route	Rough	Easy	asphalt		Sea route	Rough	Easy	asphalt			
0	0	0	10	Al Ahsa	0	0	0	0		0	0	0	0		0	0	0	20	East	Alcumran	Al Ahsa
0	0	0	13	Al Ahsa	0	0	0	0		0	0	0	0		0	0	0	13	East	Aljabil	Al Ahsa
0	0	0	8	Al Ahsa	0	0	0	2	Al Ahsa	0	0	0	0		0	0	0	12	East	Altarihayl	Al Ahsa
0	0	0	10	Al Ahsa	0	0	0	2	Al Ahsa	0	0	0	0		0	0	0	17	East	Althahimih	Al Ahsa
0	0	0	5	Al Ahsa	0	0	0	2	Al Ahsa	0	0	0	0		0	0	0	5	East	Alshaharin	Al Ahsa
0	0	0	8	Al Ahsa	0	0	0	0		0	0	0	0		0	0	0	11	East	Alaaluh	Al Ahsa
0	0	0	5	Al Ahsa	0	0	0	0		0	0	0	0		0	0	0	5	East	Almansuruh	Al Ahsa
0	0	0	10	Al Ahsa	0	0	0	3	Al Ahsa	0	0	0	0		0	0	0	21	East	Alaramiuh	Al Ahsa
0	0	0	0		0	0	0	0		0	0	0	0		0	0	0	20	East	Aljafr	Al Ahsa
0	0	0	14	Al Ahsa	0	0	0	0		0	0	0	0		0	0	0	15	East	Alqaruh	Al Ahsa

The sixteenth services guide 2017\_Region Eastern Region

Table (33 - 5 )

## Geographical data at the populated area level

The nearest city or village with a hospital					The nearest town or village that have a care center					The nearest town or village that have an education					Distance (Km) - type of road				Direction	Populated area	Emirate or governorate or municipality
Distance (Km) - type of road				City or village	Distance (Km) - type of road				City or village	Distance (Km) - type of road				City or village							
Sea route	Rough	Easy	asphalt		Sea route	Rough	Easy	asphalt		Sea route	Rough	Easy	asphalt		Sea route	Rough	Easy	asphalt			
0	0	0	10	Al Ahsa	0	0	0	3	Al Ahsa	0	0	0	3	Al Ahsa	0	0	0	21	East	Farij Alraml	Al Ahsa
0	0	0	10	Urayarah	0	0	0	0		0	0	0	0		0	0	0	110	Northwest	Juduh	Judah
0	0	0	0		0	0	0	0		0	0	0	0		0	0	0	100	Northwest	Euryeruh	Urayarah
0	0	0	1	Urayarah	0	0	0	1	Urayarah	0	0	0	0		0	0	0	1	North	Matalie	Urayarah
0	0	0	5	Urayarah	0	0	0	5	Urayarah	0	0	0	5	Urayarah	0	0	0	5	West	Alnajbiuh	Urayarah
0	0	0	6	Urayarah	0	0	0	6	Urayarah	0	0	0	6	Urayarah	0	0	0	6	Northwest	Ama Alhamam	Urayarah
0	0	0	260	Al Ahsa	0	0	0	0		0	0	0	0		0	0	0	260	South	Yabrin	Yabreen
0	0	0	270	Al Ahsa	0	0	0	10	Yabreen	0	0	0	10	Yabreen	0	0	0	10	Southwest	Hajaruh Alqibaliaat	Yabreen
0	0	0	272	Al Ahsa	0	0	0	0		0	0	0	0		0	0	0	12	Southwest	Hajaruh Almitaqu Alrashidiuh	Yabreen
0	0	0	260	Al Ahsa	0	0	0	0		0	0	0	0		0	0	0	260	South	Hajarah Alkhana Aljadid	Alkhen

The sixteenth services guide 2017\_Region Eastern Region

Table (33 - 6 )

## Geographical data at the populated area level

The nearest city or village with a hospital					The nearest town or village that have a care center					The nearest town or village that have an education					Distance (Km) - type of road				Direction	Populated area	Emirate or governorate or municipality
Distance (Km) - type of road				City or village	Distance (Km) - type of road				City or village	Distance (Km) - type of road				City or village							
Sea route	Rough	Easy	asphalt		Sea route	Rough	Easy	asphalt		Sea route	Rough	Easy	asphalt		Sea route	Rough	Easy	asphalt			
0	0	0	265	Al Ahsa	0	0	0	5	Alkhen	0	0	0	5	Alkhen	0	0	0	5	Southwest	Hijrat Alebdalih	Alkhen
0	0	0	280	Al Ahsa	0	0	0	19	Alkhen	0	0	0	19	Alkhen	0	0	0	19	East	Bade Zamie	Alkhen
0	0	0	263	Al Ahsa	0	0	0	3	Alkhen	0	0	0	3	Alkhen	0	0	0	3	East	Hajarah Alkhana Alqadim	Alkhen
0	0	0	290	Al Ahsa	0	0	0	22	Yabreen	0	0	0	0	0	0	0	290	Southeast	Hajaruh Alhafayir	Al Hufayr	
0	0	0	310	Al Ahsa	0	0	0	42	Yabreen	0	0	0	20	Al Hufayr	0	0	0	20	South	Hajruh Biir Aleazib (Alqalaybuh)	Al Hufayr
0	0	0	320	Al Ahsa	0	0	0	43	Yabreen	0	0	0	0	0	0	0	21	South	Alrafieuh	Al Hufayr	
0	0	0	313	Al Ahsa	0	0	0	45	Yabreen	0	0	0	23	Al Hufayr	0	0	0	23	South	Sultanuh	Al Hufayr
0	0	0	18	Al Ahsa	0	0	0	0	0	0	0	0	0	0	0	18	Southeast	Alghawibuh	Ghouaibe		
0	0	0	24	Al Ahsa	0	0	0	3	Muraytiba	0	0	0	0	0	0	0	6	East	Sudah	Ghouaibe	
0	0	25	68	Al Ahsa	0	0	25	50	Ghouaibe	0	0	0	0	0	0	25	50	South	Eajayib	Ghouaibe	

The sixteenth services guide 2017\_Region Eastern Region

Table (33 - 7 )

## Geographical data at the populated area level

The nearest city or village with a hospital					The nearest town or village that have a care center					The nearest town or village that have an education					Distance (Km) - type of road				Direction	Populated area	Emirate or governorate or municipality
Distance (Km) - type of road				City or village	Distance (Km) - type of road				City or village	Distance (Km) - type of road				City or village							
Sea route	Rough	Easy	asphalt		Sea route	Rough	Easy	asphalt		City or village	Sea route	Rough	Easy		asphalt	City or village	Sea route	Rough	Easy	asphalt	
0	0	0	50	Al Ahsa	0	0	0	2	Hijrah Al Seeh	0	0	0	2	Hijrah Al Seeh	0	0	0	20	Northeast	Aleusla'	Ghouaibe
0	0	0	6	Urayarah	0	0	0	6	Urayarah	0	0	0	0		0	0	0	120	Northwest	Am Rbiea	Umm Rebeia
0	0	0	270	Al Ahsa	0	0	0	30	Alkhen	0	0	0	0		0	0	0	270	South	Hijrat Umm Athlh	Umm Athela
0	0	0	275	Al Ahsa	0	0	0	37	Alkhen	0	0	0	5	Umm Athela	0	0	0	5	East	Hajaruh Burkan	Umm Athela
0	0	0	0		0	0	0	0		0	0	0	0		0	0	0	20	South	Aleuyun	Al Oyun
0	0	0	6	Al Oyun	0	0	0	6	Al Oyun	0	0	0	6	Al Oyun	0	0	0	6	North	Alqitar	Al Oyun
0	0	0	3	Al Oyun	0	0	0	0		0	0	0	0		0	0	0	3	East	Almarah	Al Oyun
0	0	0	3	Al Oyun	0	0	0	1	Al Oyun	0	0	0	1	Al Oyun	0	0	0	3	Southeast	Aleudih	Al Oyun
0	0	0	6	Al Oyun	0	0	0	0		0	0	0	0		0	0	0	6	Southeast	Aljurn	Al Oyun
0	0	0	11	Al Oyun	0	0	0	0		0	0	0	0		0	0	0	11	South	Alwazih	Al Oyun

The sixteenth services guide 2017\_Region Eastern Region

Table (33 - 8 )

## Geographical data at the populated area level

The nearest city or village with a hospital					The nearest town or village that have a care center					The nearest town or village that have an education					Distance (Km) - type of road				Direction	Populated area	Emirate or governorate or municipality
Distance (Km) - type of road				City or village	Distance (Km) - type of road				City or village	Distance (Km) - type of road				City or village							
Sea route	Rough	Easy	asphalt		Sea route	Rough	Easy	asphalt		Sea route	Rough	Easy	asphalt		Sea route	Rough	Easy	asphalt			
0	0	0	54	Al Ahsa	0	0	0	0		0	0	0	0		0	0	0	54	Southwest	Aleadiliuh	Udhailiyah
0	0	0	92	Al Ahsa	0	0	0	38	Udhailiyah	0	0	0	38	Udhailiyah	0	0	0	38	Southeast	Alnaayifiuh	Udhailiyah
0	0	0	180	Al Ahsa	0	0	0	0		0	0	0	0		0	0	0	180	Southwest	Harid	Hardh
0	0	0	185	Al Ahsa	0	0	0	0		0	0	0	5	Hardh	0	0	0	5	West	Harad (Nadek) project and the adjacent areas	Hardh
0	0	0	160	Al Ahsa	0	0	0	0		0	0	0	0		0	0	0	160	West	Haris	Haris
0	0	0	100	Al Ahsa	0	0	0	80	Haris	0	0	0	0		0	0	0	80	Southeast	Al-Heny Hijra	Haris
0	0	0	140	Al Ahsa	0	0	0	0		0	0	0	0		0	0	0	140	Southwest	Fadilah Hijrah	Fadhila
0	0	0	163	Al Ahsa	0	0	0	23	Fadhila	0	0	0	0		0	0	0	23	South	Hijra Al-Ahmadiyah	Fadhila
0	0	0	75	Al Ahsa	0	0	0	0		0	0	0	0		0	0	0	75	Southeast	Al Zaydiyah	Al Zaydiyah
0	0	0	20	Urayarah	0	0	0	20	Urayarah	0	0	0	0		0	0	0	103	North	Umm Al Arrad	Umm Al Arrad

The sixteenth services guide 2017\_Region Eastern Region

Table (33 - 9 )

## Geographical data at the populated area level

The nearest city or village with a hospital					The nearest town or village that have a care center					The nearest town or village that have an education					Distance (Km) - type of road				Direction	Populated area	Emirate or governorate or municipality
Distance (Km) - type of road				City or village	Distance (Km) - type of road				City or village	Distance (Km) - type of road				City or village							
Sea route	Rough	Easy	asphalt		Sea route	Rough	Easy	asphalt		Sea route	Rough	Easy	asphalt		Sea route	Rough	Easy	asphalt			
0	0	0	45	Al Ahsa	0	0	0	0		0	0	0	0		0	0	0	45	North	Hijrah Al Seeh	Hijrah Al Seeh
0	0	0	200	Al Ahsa	0	0	0	0		0	0	0	0		0	0	0	200	East	Hijrah Al-Tawilah	Al Taweylah
0	0	0	70	Al Ahsa	0	0	0	0		0	0	0	0		0	0	0	70	South	Shajah	Shajah
0	0	0	38	Al Ahsa	0	0	0	0		0	0	0	0		0	0	0	38	Southeast	Muraytiba	Muraytiba
0	0	0	50	Al Oyun	0	0	0	50	Al Oyun	0	0	0	50	Al Oyun	0	0	0	82	East	Uqair	Uqair
0	0	0	100	Urayarah	0	0	0	0		0	0	0	0		0	0	0	60	Northeast	Al Dahw	Al Dahw
0	0	0	140	Al Ahsa	0	0	0	0		0	0	0	12	Fadhila	0	0	0	140	South	Hijrah Al-Salmiyah	As Salimiyyah
0	0	0	0		0	0	0	0		0	0	0	0		0	0	0	480	Northeast	Hafar Al-Batin	Hafar Al Batin
0	0	10	7	Hafar Al Batin	0	0	0	4	Al Faw Ash Shamli	0	0	0	4	Al Faw Ash Shamli	0	0	10	7	South	Prince Mishaal Farms (Al-Faiwan)	Hafar Al Batin
0	0	0	76	Qeba	0	0	0	1	Hijrah Umm Ashra	0	0	0	0		0	0	0	161	West	Umm Oshr (the Western)	Hafar Al Batin

The sixteenth services guide 2017\_Region Eastern Region

Table (33 - 10 )

## Geographical data at the populated area level

The nearest city or village with a hospital					The nearest town or village that have a care center					The nearest town or village that have an education					Distance (Km) - type of road				Direction	Populated area	Emirate or governorate or municipality
Distance (Km) - type of road				City or village	Distance (Km) - type of road				City or village	Distance (Km) - type of road				City or village							
Sea route	Rough	Easy	asphalt		Sea route	Rough	Easy	asphalt		Sea route	Rough	Easy	asphalt		Sea route	Rough	Easy	asphalt			
0	0	0	72	Hafar Al Batin	0	0	0	0		0	0	0	0		0	0	0	72	West	Darb Al-Ibil	Hafar Al Batin
0	0	0	0		0	0	0	0		0	0	0	0		0	0	0	17	East	Al Qaisumah	Al Qaisumah
0	0	0	70	Hafar Al Batin	0	0	0	0		0	0	0	0		0	0	0	70	West	Al Qalt	Al Qalt
0	0	0	90	Hafar Al Batin	0	0	27	0	Al Hira	0	0	0	0		0	0	0	90	South	Al Metyahat Al Janoubiyah	Al Metyahat Al Janoubiyah
0	0	0	100	Hafar Al Batin	0	0	0	0		0	0	0	0		0	0	0	100	Northeast	Ar Ruqi	Ar Ruqi
0	0	0	82	Hafar Al Batin	0	0	0	0		0	0	0	0		0	0	0	82	East	As Sadawi	As Sadawi
0	0	0	85	Hafar Al Batin	0	0	0	0		0	0	0	0		0	0	0	85	West	Al Nadhim	Al Nadhim
0	0	0	85	Hafar Al Batin	0	0	0	0		0	0	0	0		0	0	0	85	South	Umm Qulayb	Umm Qulayb
0	0	0	60	Hafar Al Batin	0	0	0	0		0	0	0	0		0	0	0	60	Southwest	Thebea	Thebea
0	0	0	0		0	0	0	0		0	0	0	0		0	0	0	140	East	As Saera	As Saera

The sixteenth services guide 2017\_Region Eastern Region



Table (33 - 11 )

## Geographical data at the populated area level

The nearest city or village with a hospital					The nearest town or village that have a care center					The nearest town or village that have an education					Distance (Km) - type of road				Direction	Populated area	Emirate or governorate or municipality
Distance (Km) - type of road				City or village	Distance (Km) - type of road				City or village	Distance (Km) - type of road				City or village							
Sea route	Rough	Easy	asphalt		Sea route	Rough	Easy	asphalt		Sea route	Rough	Easy	asphalt		Sea route	Rough	Easy	asphalt			
0	0	0	195	Hafar Al Batin	0	0	0	0		0	0	0	95	Ar Ruqi	0	0	0	195	Northeast	Al Hamatiyat	Al Hamatiyat
0	0	0	100	Qeba	0	0	0	0		0	0	0	0		0	0	0	182	Southwest	Samoudah	Samoudah
0	0	0	21	Hafar Al Batin	0	0	0	0		0	0	0	0		0	0	0	21	Northwest	As Sufayri	As Sufayri
0	0	0	85	Hafar Al Batin	0	0	0	0		0	0	0	0		0	0	0	85	North	Hijrah Al Naifiyah	An Naifiyah
0	0	0	75	Qeba	0	0	0	0		0	0	0	0		0	0	0	160	West	UmmOshr (the Eastern)	Hijrah Umm Ashra
0	0	0	33	Hafar Al Batin	0	0	0	0		0	0	0	0		0	0	0	33	Southwest	Al Faw Ash Shamli	Al Faw Ash Shamli
0	0	0	35	Hafar Al Batin	0	0	0	5	Al Faw Ash Shamli	0	0	0	5	Al Faw Ash Shamli	0	0	0	35	Northwest	Salmaniya	Salmaniya
0	0	0	70	As Saera	0	0	0	0		0	0	0	0		0	0	0	110	East	Um Kedad	Um Kedad
0	0	0	98	As Saera	0	0	0	14	Um Kedad	0	0	0	14	Um Kedad	0	0	0	14	Northwest	Hijra Al Tali'a Farm	Um Kedad
0	0	10	100	Hafar Al Batin	0	0	0	0		0	0	0	0		0	0	10	100	South	Manakh	Manakh

The sixteenth services guide 2017\_Region Eastern Region

Table (33 - 12 )

## Geographical data at the populated area level

The nearest city or village with a hospital					The nearest town or village that have a care center					The nearest town or village that have an education					Distance (Km) - type of road				Direction	Populated area	Emirate or governorate or municipality
Distance (Km) - type of road				City or village	Distance (Km) - type of road				City or village	Distance (Km) - type of road				City or village							
Sea route	Rough	Easy	asphalt		Sea route	Rough	Easy	asphalt		Sea route	Rough	Easy	asphalt		Sea route	Rough	Easy	asphalt			
0	0	0	150	Hafar Al Batin	0	0	0	0		0	0	0	0		0	0	0	150	Southeast	Al Hairaa	Al Hira
0	0	0	60	As Saera	0	0	0	0		0	0	0	0		0	0	0	100	East	Marj Allsoban	Marj Allsoban
0	0	0	60	As Saera	0	0	0	0		0	0	0	0		0	0	0	110	East	Khobaira	Khobaira
0	0	0	0		0	0	0	0		0	0	0	0		0	0	0	90	Northeast	Jubail	Al Jubayl
0	0	0	0		0	0	0	0		0	0	0	0		0	0	0	10	Northwest	Jubail Industrial City	Al Jubayl
0	0	0	40	Al Nuayriyah	0	0	0	40	Al Nuayriyah	0	0	0	40	Al Nuayriyah	0	0	0	130	North	Ras Al Kheir Radio Station	Al Jubayl
0	0	0	15	Al Jubayl	0	0	0	15	Al Jubayl	0	0	0	0		0	0	0	15	Southeast	Desalination Plant	Al Jubayl
0	0	0	30	Al Jubayl	0	0	0	30	Al Jubayl	0	0	0	30	Al Jubayl	0	0	0	50	North	Gomsin	Jaww Smeen
2	0	0	48	Al Jubayl	2	0	0	48	Al Jubayl	2	0	0	48	Al Jubayl	2	0	0	68	North	Jannah	Jina Island
0	0	0	45	Al Nuayriyah	0	0	0	45	Al Nuayriyah	0	0	0	45	Al Nuayriyah	0	0	0	80	North	Abu Hadrabah	Abu Hadriya

The sixteenth services guide 2017\_Region Eastern Region

Table (33 - 13 )

## Geographical data at the populated area level

The nearest city or village with a hospital					The nearest town or village that have a care center					The nearest town or village that have an education					Distance (Km) - type of road				Direction	Populated area	Emirate or governorate or municipality
Distance (Km) - type of road				City or village	Distance (Km) - type of road				City or village	Distance (Km) - type of road				City or village	Distance (Km) - type of road						
Sea route	Rough	Easy	asphalt		Sea route	Rough	Easy	asphalt		Sea route	Rough	Easy	asphalt		Sea route	Rough	Easy	asphalt			
0	0	0	0		0	0	0	0		0	0	0	0		0	0	0	17	North	Qatif	Al Qatif
0	0	0	1	Al Qatif	0	0	0	0		0	0	0	0		0	0	0	1	West	At Tawbi	Al Qatif
0	0	0	2	Al Qatif	0	0	0	0		0	0	0	0		0	0	0	2	West	Al Khuwaildiyah	Al Qatif
0	0	0	4	Al Qatif	0	0	0	0		0	0	0	0		0	0	0	4	Southwest	Al Jarudiyah	Al Qatif
0	0	0	2	Al Qatif	0	0	0	0		0	0	0	0		0	0	0	2	West	Halat Mahish	Al Qatif
0	0	0	8	Al Qatif	0	0	0	0		0	0	0	0		0	0	0	8	Southwest	Umm Al Hamam	Al Qatif
0	0	0	7	Al Qatif	0	0	0	0		0	0	0	0		0	0	0	7	Southwest	Al Jish	Al Qatif
0	0	0	6	Al Qatif	0	0	0	0		0	0	0	0		0	0	0	6	Southwest	Al Melaha	Al Qatif
0	0	0	4	Safwa	0	0	0	0		0	0	0	0		0	0	0	5	North	Al Awamiyah	Al Qatif
0	0	0	4	Al Qatif	0	0	0	0		0	0	0	0		0	0	0	4	Northwest	Al Qudaih	Al Qatif

The sixteenth services guide 2017\_Region Eastern Region

Table (33 - 14 )

## Geographical data at the populated area level

The nearest city or village with a hospital					The nearest town or village that have a care center					The nearest town or village that have an education					Distance (Km) - type of road				Direction	Populated area	Emirate or governorate or municipality
Distance (Km) - type of road				City or village	Distance (Km) - type of road				City or village	Distance (Km) - type of road				City or village	Distance (Km) - type of road						
Sea route	Rough	Easy	asphalt		Sea route	Rough	Easy	asphalt		Sea route	Rough	Easy	asphalt		Sea route	Rough	Easy	asphalt			
0	0	0	9	Al Qatif	0	0	0	0		0	0	0	0		0	0	0	10	Southeast	Darin	Al Qatif
0	0	0	10	Al Qatif	0	0	0	2	Al Qatif	0	0	0	2	Al Qatif	0	0	0	11	Northeast	Al Zour	Al Qatif
0	0	0	0		0	0	0	0		0	0	0	0		0	0	0	5	South	Anak	Al Qatif
0	0	0	7	Al Qatif	0	0	0	0		0	0	0	0		0	0	0	8	East	Tarout	Al Qatif
0	0	0	10	Al Qatif	0	0	0	0		0	0	0	0		0	0	0	10	South	Saihat	Saihat
0	0	0	0		0	0	0	0		0	0	0	0		0	0	0	10	North	Safwa	Safwa
0	0	0	3	Safwa	0	0	0	1	Umm As Sahak	0	0	0	1	Umm As Sahak	0	0	0	3	West	Al Sufairah Village	Safwa
0	0	0	3	Safwa	0	0	0	1	Umm As Sahak	0	0	0	1	Umm As Sahak	0	0	0	3	West	Al Khatrashiya	Safwa
0	0	0	9	Safwa	0	0	0	0		0	0	0	0		0	0	0	9	West	Abu Maan	Safwa
0	0	0	10	Safwa	0	0	0	2	Safwa	0	0	0	2	Safwa	0	0	0	10	West	Al Ruwayha	Safwa

The sixteenth services guide 2017\_Region Eastern Region

## Geographical data at the populated area level

The nearest city or village with a hospital					The nearest town or village that have a care center					The nearest town or village that have an education					Distance (Km) - type of road				Direction	Populated area	Emirate or governorate or municipality
Distance (Km) - type of road				City or village	Distance (Km) - type of road				City or village	Distance (Km) - type of road				City or village							
Sea route	Rough	Easy	asphalt		Sea route	Rough	Easy	asphalt		Sea route	Rough	Easy	asphalt		Sea route	Rough	Easy	asphalt			
0	0	0	4	Al Qatif	0	0	0	0	0	0	0	0	0	0	0	6	Southwest	Al Awjam	Safwa		
0	0	0	10	Al Qatif	0	0	0	0	0	0	0	0	0	0	0	10	West	An Nabiyah	An Nabiyah		
0	0	0	4	Safwa	0	0	0	0	0	0	0	0	0	0	0	3	South	Umm As Sahik	Umm As Sahak		
0	0	0	0		0	0	0	0	0	0	0	0	0	0	0	20	Southeast	Khobar	Al Khubar		
0	0	0	2	Al Khubar	0	0	0	0	0	0	0	0	0	0	0	2	Southwest	Thuqbah	Al Khubar		
0	0	0	25	Al Khubar	0	0	0	0	0	0	0	25	Al Khubar	0	0	0	25	Southeast	Saudi Center for King Fahd Bridge	King Fahd Causeway	
0	0	0	0		0	0	0	0	0	0	0	0	0	0	0	300	North	Al Khafji	Al Khafji		
0	0	0	9	Al Khafji	0	0	0	9	Al Khafji	0	0	0	9	Al Khafji	0	0	0	9	North	Al Khafgy Outlet	Al Khafji
0	0	0	75	Al Khafji	0	0	0	0	0	0	0	0	0	0	0	75	South	As Saffaniyah	As Saffaniyah		
0	0	0	85	Al Khafji	0	0	0	15	As Saffaniyah	0	0	0	15	As Saffaniyah	0	0	0	15	Southeast	Tanaqib	As Saffaniyah

Table (33 - 16 )

## Geographical data at the populated area level

The nearest city or village with a hospital					The nearest town or village that have a care center					The nearest town or village that have an education					Distance (Km) - type of road				Direction	Populated area	Emirate or governorate or municipality
Distance (Km) - type of road				City or village	Distance (Km) - type of road				City or village	Distance (Km) - type of road				City or village							
Sea route	Rough	Easy	asphalt		Sea route	Rough	Easy	asphalt		Sea route	Rough	Easy	asphalt		Sea route	Rough	Easy	asphalt	Direction	Populated area	Emirate or governorate or municipality
0	0	0	105	Al Khafji	0	0	0	30	As Saffaniyah	0	0	0	0		0	0	0	30	North	Ras Mishaab	As Saffaniyah
0	0	0	105	Al Khafji	0	0	0	30	As Saffaniyah	0	0	0	30	As Saffaniyah	0	0	0	30	West	Hijrah Al Bagsah	As Saffaniyah
0	0	0	85	Al Khafji	0	0	0	85	Al Khafji	0	0	0	0		0	0	0	85	West	Abrak Al Kabrit	Abrak Al Kabrit
0	0	0	0		0	0	0	0		0	0	0	0		0	0	0	50	Northeast	Rahimah	Ras Tannurah
0	0	0	30	Ras Tannurah	0	0	0	30	Ras Tannurah	0	0	0	30	Ras Tannurah	0	0	0	30	North	Ghazlan (Ghazlan Electric Station)	Ras Tannurah
0	0	0	18	Ras Tannurah	0	0	0	18	Ras Tannurah	0	0	0	18	Ras Tannurah	0	0	0	18	Northwest	Shi'ab Farms	Ras Tannurah
0	0	0	0		0	0	0	0		0	0	0	0		0	0	0	73	South	Abqaiq	Buqayq
0	0	0	46	Buqayq	0	0	0	0		0	0	0	5	New Ain Dar	0	0	0	46	West	Ain Dar No. 1	Buqayq
0	0	0	11	Buqayq	0	0	0	11	Buqayq	0	0	0	0		0	0	0	11	West	Al Kadadiyah Eastern	Buqayq
0	0	0	14	Buqayq	0	0	0	14	Buqayq	0	0	0	14	Buqayq	0	0	0	14	North	Karhash	Buqayq

The sixteenth services guide 2017\_Region Eastern Region

Table (33 - 17 )

## Geographical data at the populated area level

The nearest city or village with a hospital					The nearest town or village that have a care center					The nearest town or village that have an education					Distance (Km) - type of road				Direction	Populated area	Emirate or governorate or municipality
Distance (Km) - type of road				City or village	Distance (Km) - type of road				City or village	Distance (Km) - type of road				City or village							
Sea route	Rough	Easy	asphalt		Sea route	Rough	Easy	asphalt		Sea route	Rough	Easy	asphalt		Sea route	Rough	Easy	asphalt			
0	0	0	15	Buqayq	0	0	0	15	Buqayq	0	0	0	15	Buqayq	0	0	0	15	North	Al Salibiyah	Buqayq
0	0	0	13	Buqayq	0	0	0	13	Buqayq	0	0	0	13	Buqayq	0	0	0	13	Northwest	Al-Alyha	Buqayq
0	0	0	16	Buqayq	0	0	0	16	Buqayq	0	0	0	16	Buqayq	0	0	0	16	Northwest	Al Thamamah	Buqayq
0	0	0	22	Buqayq	0	0	0	2	Yakrib	0	0	0	2	Yakrib	0	0	0	22	Northwest	Al Kadadiyah Western	Buqayq
0	0	0	21	Buqayq	0	0	0	2	Foudah	0	0	0	2	Foudah	0	0	0	21	Northwest	Maldan	Buqayq
0	0	0	29	Buqayq	0	0	0	2	Yakrib	0	0	0	2	Yakrib	0	0	0	29	Northwest	Khur Tuaib	Buqayq
0	0	0	38	Buqayq	0	0	0	3	Salasil	0	0	0	3	Salasil	0	0	0	38	Northwest	Usayfirat	Buqayq
0	0	0	34	Buqayq	0	0	0	10	Salasil	0	0	0	10	Salasil	0	0	0	34	Northwest	Shahil	Buqayq
0	0	0	37	Buqayq	0	0	0	8	Salasil	0	0	0	8	Salasil	0	0	0	37	Northwest	Shuhaylaa	Buqayq
0	0	0	29	Buqayq	0	0	0	10	Salasil	0	0	0	10	Salasil	0	0	0	29	Northwest	Shari'	Buqayq

The sixteenth services guide 2017\_Region Eastern Region

## Geographical data at the populated area level

The nearest city or village with a hospital					The nearest town or village that have a care center					The nearest town or village that have an education					Distance (Km) - type of road				Direction	Populated area	Emirate or governorate or municipality
Distance (Km) - type of road				City or village	Distance (Km) - type of road				City or village	Distance (Km) - type of road				City or village							
Sea route	Rough	Easy	asphalt		Sea route	Rough	Easy	asphalt		Sea route	Rough	Easy	asphalt		Sea route	Rough	Easy	asphalt			
0	0	0	48	Buqayq	0	0	0	28	Salasil	0	0	0	28	Salasil	0	0	0	48	North	Al Rafiyah	Buqayq
0	0	0	61	Buqayq	0	0	0	61	Buqayq	0	0	0	26	Salasil	0	0	0	61	North	Hijrah Al Zuman (Hijrah Abu Tinah)	Buqayq
0	0	0	22	Buqayq	0	0	0	1	Foudah	0	0	0	1	Foudah	0	0	0	22	Northwest	Mutrebah	Buqayq
0	0	0	23	Buqayq	0	0	0	1	Yakrib	0	0	0	1	Yakrib	0	0	0	23	Northwest	Al Falehiyah	Buqayq
0	0	0	21	Buqayq	0	0	0	4	Yakrib	0	0	0	4	Yakrib	0	0	0	21	Northwest	Al Mohamediya	Buqayq
0	0	0	33	Buqayq	0	0	0	12	Salasil	0	0	0	12	Salasil	0	0	0	33	Northwest	Al Wadiha	Buqayq
0	0	0	25	Buqayq	0	0	0	4	Yakrib	0	0	0	4	Yakrib	0	0	0	25	North	Abu Kolah	Buqayq
0	0	0	16	Buqayq	0	0	0	3	Al Dughaimiyah	0	0	0	3	Al Dughaimiyah	0	0	0	16	Southwest	Al Jawiyah	Buqayq
0	0	0	22	Buqayq	0	0	0	4	Yakrib	0	0	0	4	Yakrib	0	0	0	22	Northwest	Ruwailan	Buqayq
0	0	0	24	Buqayq	0	0	0	3	Yakrib	0	0	0	3	Yakrib	0	0	0	24	Northwest	Al Zaghibiyah	Buqayq



Table (33 - 19 )

## Geographical data at the populated area level

The nearest city or village with a hospital					The nearest town or village that have a care center					The nearest town or village that have an education					Distance (Km) - type of road				Direction	Populated area	Emirate or governorate or municipality
Distance (Km) - type of road				City or village	Distance (Km) - type of road				City or village	Distance (Km) - type of road				City or village							
Sea route	Rough	Easy	asphalt		Sea route	Rough	Easy	asphalt		Sea route	Rough	Easy	asphalt		Sea route	Rough	Easy	asphalt			
0	0	0	53	Buqayq	0	0	0	10	Salasil	0	0	0	10	Salasil	0	0	0	53	North	Al Nasbiyah	Buqayq
0	0	0	50	Buqayq	0	0	0	6	Al Fardaniya	0	0	0	6	Al Fardaniya	0	0	0	50	Northwest	Hijrah Junaiah	Buqayq
0	0	0	23	Buqayq	0	0	0	4	Yakrib	0	0	0	4	Yakrib	0	0	0	23	Northwest	Al Jabriyah	Buqayq
0	0	0	28	Buqayq	0	0	0	0		0	0	0	0		0	0	0	28	Northwest	Yakrib	Yakrib
0	0	0	30	Buqayq	0	0	0	2	Yakrib	0	0	0	2	Yakrib	0	0	0	2	North	Qusaiba	Yakrib
0	0	0	30	Buqayq	0	0	0	3	Yakrib	0	0	0	3	Yakrib	0	0	0	3	Northeast	Az Zughayn	Yakrib
0	0	0	25	Buqayq	0	0	0	0		0	0	0	0		0	0	0	25	West	New Ain Dar	New Ain Dar
0	0	0	29	Buqayq	0	0	0	4	New Ain Dar	0	0	0	4	New Ain Dar	0	0	0	4	Northeast	Dumaigh	New Ain Dar
0	0	0	12	Buqayq	0	0	0	0		0	0	0	0		0	0	0	12	West	Al Rajha	Al Rajha
0	0	0	18	Buqayq	0	0	0	0		0	0	0	0		0	0	0	18	West	Foudah	Foudah

The sixteenth services guide 2017\_Region Eastern Region

## Geographical data at the populated area level

The nearest city or village with a hospital					The nearest town or village that have a care center					The nearest town or village that have an education					Distance (Km) - type of road				Direction	Populated area	Emirate or governorate or municipality
Distance (Km) - type of road				City or village	Distance (Km) - type of road				City or village	Distance (Km) - type of road				City or village							
Sea route	Rough	Easy	asphalt		Sea route	Rough	Easy	asphalt		Sea route	Rough	Easy	asphalt		Sea route	Rough	Easy	asphalt	Direction	Populated area	Emirate or governorate or municipality
0	0	0	30	Buqayq	0	0	0	0		0	0	0	0		0	0	0	30	West	Ain Dar Al Balad (Old Ain Dar)	New Ain Dar Town
0	0	0	10	Buqayq	0	0	0	0		0	0	0	0		0	0	0	10	Southwest	Al Dughaimiyah	Al Dughaimiyah
0	0	0	35	Buqayq	0	0	0	0		0	0	0	0		0	0	0	35	Northwest	Salasil	Salasil
0	0	0	52	Buqayq	0	0	0	0		0	0	0	0		0	0	0	52	Northwest	Al Fardaniya	Al Fardaniya
0	0	0	29	Buqayq	0	0	0	3	Salasil	0	0	0	3	Salasil	0	0	0	29	Northwest	Khor Ummadhyabeh	Khor Ummadhyabeh
0	0	0	80	Buqayq	0	0	0	0		0	0	0	0		0	0	0	80	Northwest	Hijrah Al Gaishiyah	Aljashiah
0	0	0	0		0	0	0	0		0	0	0	0		0	0	0	210	Northwest	Nariya	Al Nuayriyah
0	0	0	45	Al Nuayriyah	0	0	0	45	Al Nuayriyah	0	0	0	45	Al Nuayriyah	0	0	0	45	Northwest	Anqir	Al Nuayriyah
0	0	0	35	Mulayjah	0	0	0	0		0	0	0	0		0	0	0	60	South	As Sarrar	As Sarrar
0	0	0	0		0	0	0	0		0	0	0	0		0	0	0	25	South	Mulayjah	Mulayjah

Table (33 - 21 )

## Geographical data at the populated area level

The nearest city or village with a hospital					The nearest town or village that have a care center					The nearest town or village that have an education					Distance (Km) - type of road				Direction	Populated area	Emirate or governorate or municipality
Distance (Km) - type of road				City or village	Distance (Km) - type of road				City or village	Distance (Km) - type of road				City or village							
Sea route	Rough	Easy	asphalt		Sea route	Rough	Easy	asphalt		Sea route	Rough	Easy	asphalt		Sea route	Rough	Easy	asphalt			
0	0	0	85	Mulayjah	0	0	0	0		0	0	0	0		0	0	0	110	Southeast	Hanidh	Hanidh
0	0	0	135	Mulayjah	0	0	0	25	Hanidh	0	0	0	25	Hanidh	0	0	0	25	Northeast	Uqair	Hanidh
0	0	0	145	Mulayjah	0	0	0	35	Hanidh	0	0	0	35	Hanidh	0	0	0	35	South	Hadiyah	Hanidh
0	0	0	55	Mulayjah	0	0	0	0		0	0	0	0		0	0	0	80	South	Al Qalib	Al Qalib
0	0	0	89	Mulayjah	0	0	0	9	Al Qalib	0	0	0	9	Al Qalib	0	0	0	9	Northwest	Umm Al Gherban	Al Qalib
0	0	0	95	Mulayjah	0	0	0	15	Al Qalib	0	0	0	15	Al Qalib	0	0	0	15	West	Al Fahdah	Al Qalib
0	0	0	100	Mulayjah	0	0	0	45	Al Qalib	0	0	0	45	Al Qalib	0	0	0	45	Southwest	Sihmah	Al Qalib
0	0	0	65	Mulayjah	0	0	0	0		0	0	0	0		0	0	0	38	South	Atieq	Atieq
0	0	0	60	Mulayjah	0	0	0	0		0	0	0	0		0	0	0	19	Southwest	Al Kahfa	Al Kahfa
0	0	0	30	Mulayjah	0	0	0	0		0	0	0	0		0	0	0	60	Southeast	Al Hasi	Al Hasi

The sixteenth services guide 2017\_Region Eastern Region

Table (33 - 22 )

## Geographical data at the populated area level

The nearest city or village with a hospital					The nearest town or village that have a care center					The nearest town or village that have an education					Distance (Km) - type of road				Direction	Populated area	Emirate or governorate or municipality
Distance (Km) - type of road				City or village	Distance (Km) - type of road				City or village	Distance (Km) - type of road				City or village							
Sea route	Rough	Easy	asphalt		Sea route	Rough	Easy	asphalt		Sea route	Rough	Easy	asphalt		Sea route	Rough	Easy	asphalt	Sea route	Rough	Easy
0	0	0	75	Mulayjah	0	0	0	0		0	0	0	0		0	0	0	75	Southeast	Al Sahaf	Al Sahaf
0	0	0	56	Mulayjah	0	0	0	3	Al Sahaf	0	0	0	3	Al Sahaf	0	0	0	3	Northwest	Masikah	Al Sahaf
0	0	5	75	Mulayjah	0	0	5	0	Al Sahaf	0	0	5	0	Al Sahaf	0	0	5	0	South	Ali Dakhil Farm (Umm Al Hayran)	Al Sahaf
0	0	0	80	Mulayjah	0	0	0	5	Al Sahaf	0	0	0	5	Al Sahaf	0	0	0	5	East	Al Masif	Al Sahaf
0	0	0	70	Mulayjah	0	0	0	0		0	0	0	0		0	0	0	95	South	Thaj	Thaj
0	0	0	103	Mulayjah	0	0	0	7	Thaj	0	0	0	7	Thaj	0	0	0	7	West	Juhayzah	Thaj
0	0	0	40	Mulayjah	0	0	0	0		0	0	0	0		0	0	0	65	South	Al Wanan	Al Wanan
0	0	0	55	Mulayjah	0	0	0	6	Al Qalib	0	0	0	6	Al Qalib	0	0	0	80	South	Al Uyaynah	Al Uyaynah
0	0	0	55	Mulayjah	0	0	0	0		0	0	0	0		0	0	0	55	Southeast	Az Zughayn	Az Zughayn
0	0	0	10	Mulayjah	0	0	0	0		0	0	0	0		0	0	0	35	South	Anta'	Nataa

The sixteenth services guide 2017\_Region Eastern Region

## Geographical data at the populated area level

The nearest city or village with a hospital					The nearest town or village that have a care center					The nearest town or village that have an education					Distance (Km) - type of road				Direction	Populated area	Emirate or governorate or municipality
Distance (Km) - type of road				City or village	Distance (Km) - type of road				City or village	Distance (Km) - type of road				City or village							
Sea route	Rough	Easy	asphalt		Sea route	Rough	Easy	asphalt		Sea route	Rough	Easy	asphalt		Sea route	Rough	Easy	asphalt			
0	0	0	8	Al Nuayriyah	0	0	0	8	Al Nuayriyah	0	0	0	0		0	0	0	8	Northwest	Salmaniya	As Sulimaniyah
0	0	0	55	Al Nuayriyah	0	0	0	55	Al Nuayriyah	0	0	0	0		0	0	0	55	Northwest	Al Naqirah	Al Niqirah
0	0	0	85	Mulayjah	0	0	0	4	Hanidh	0	0	0	4	Hanidh	0	0	0	115	Southeast	Al-Heliesah	Al-Heliesah
0	0	0	70	Urayarah	0	0	0	35	Hanidh	0	0	0	35	Hanidh	0	0	0	122	Southeast	Shifiyah	Shifiyah
0	0	0	85	Mulayjah	0	0	0	0		0	0	0	0		0	0	0	120	Southeast	Mighati	Mighati
0	0	0	45	Mulayjah	0	0	0	20	Al Sahaf	0	0	0	20	Al Sahaf	0	0	0	70	Southeast	Omm ol Sawad	Omm ol Sawad
0	0	0	60	Mulayjah	0	0	0	25	Thaj	0	0	0	0		0	0	0	90	Southeast	Al Hinnah	Al Hinnah
0	0	0	25	Mulayjah	0	0	0	10	Al Hasi	0	0	0	0		0	0	0	50	Southeast	Maliha	Al Malaiha
0	0	0	65	Al Nuayriyah	0	0	0	0		0	0	0	0		0	0	0	65	Southeast	Ghanwa	Ghanwa
0	0	0	85	Mulayjah	0	0	0	5	Hanidh	0	0	0	5	Hanidh	0	0	0	115	South	Abou Mreka	Abou Mreka

## Geographical data at the populated area level

The nearest city or village with a hospital					The nearest town or village that have a care center					The nearest town or village that have an education					Distance (Km) - type of road				Direction	Populated area	Emirate or governorate or municipality
Distance (Km) - type of road				City or village	Distance (Km) - type of road				City or village	Distance (Km) - type of road				City or village							
Sea route	Rough	Easy	asphalt		Sea route	Rough	Easy	asphalt		Sea route	Rough	Easy	asphalt		Sea route	Rough	Easy	asphalt			
0	0	0	60	Urayarah	0	0	0	35	Hanidh	0	0	0	35	Hanidh	0	0	0	130	South	Araj	Araj
0	0	0	0		0	0	0	0		0	0	0	0		0	0	0	300	Northwest	Qaryat al-Ulya	Qaryah Al Ulya
0	22	0	0	Qaryah Al Ulya	0	22	0	0	Qaryah Al Ulya	0	22	0	0	Qaryah Al Ulya	0	22	0	0	Southeast	Al Sufla Village	Qaryah Al Ulya
0	0	0	15	Qaryah Al Ulya	0	0	0	15	Qaryah Al Ulya	0	0	0	15	Qaryah Al Ulya	0	0	0	15	North	Hijrah Shulaiwih bin Shilah (Al Shulahiyah)	Qaryah Al Ulya
0	0	0	50	Qaryah Al Ulya	0	0	0	50	Qaryah Al Ulya	0	0	0	50	Qaryah Al Ulya	0	0	0	50	Southeast	Qaswan	Qaryah Al Ulya
0	0	30	8	Qaryah Al Ulya	0	0	0	15	Ash Shayyit	0	0	0	15	Ash Shayyit	0	0	30	8	Northwest	Hijrah Motlaq Shafy (Al Radifah)	Qaryah Al Ulya
0	0	85	15	Qaryah Al Ulya	0	0	85	15	Qaryah Al Ulya	0	0	85	15	Qaryah Al Ulya	0	0	85	15	Southwest	Qalmah Khalid	Qaryah Al Ulya
0	0	0	0		0	0	0	0		0	0	0	0		0	0	0	120	West	Al Rofayah	Al Rofayah
0	0	0	40	Al Rofayah	0	0	0	0		0	0	0	0		0	0	0	95	Southwest	Al Lahabah	Al Lahabah
0	0	0	50	Qaryah Al Ulya	0	0	0	0		0	0	0	0		0	0	0	50	Northwest	Ash Shayyit	Ash Shayyit

## Geographical data at the populated area level

The nearest city or village with a hospital					The nearest town or village that have a care center					The nearest town or village that have an education					Distance (Km) - type of road				Direction	Populated area	Emirate or governorate or municipality
Distance (Km) - type of road				City or village	Distance (Km) - type of road				City or village	Distance (Km) - type of road				City or village							
Sea route	Rough	Easy	asphalt		Sea route	Rough	Easy	asphalt		Sea route	Rough	Easy	asphalt		Sea route	Rough	Easy	asphalt			
0	0	0	40	Qaryah Al Ulya	0	0	0	10	Ash Shayyit	0	0	0	0		0	0	0	10	East	Salalah	Ash Shayyit
0	0	0	25	Al Rofayah	0	0	0	0		0	0	0	0		0	0	0	82	Southwest	Mishalah	Mishalah
0	0	0	15	Al Rofayah	0	0	0	0		0	0	0	0		0	0	0	102	West	Al Adhriyyah	Al Adhriyyah
0	0	0	15	Al Rofayah	0	0	0	0		0	0	0	0		0	0	0	100	West	Al Chehya	Al Chehya
0	0	0	30	Al Rofayah	0	0	0	0		0	0	0	0		0	0	0	102	West	Al Farridah	Al Farridah
0	0	0	15	Al Rofayah	0	0	0	0		0	0	0	0		0	0	0	100	West	Ash Shamiyah	Ash Shamiyah
0	0	0	135	Qaryah Al Ulya	0	0	0	0		0	0	0	20	Umm Ash Shafallah	0	0	0	135	West	Al Lisafah	Al Lisafah
0	0	0	125	Qaryah Al Ulya	0	0	0	0		0	0	0	0		0	0	0	125	West	Umm Ash Shafallah The Syrian	Umm Ash Shafallah
0	0	0	80	Al Rofayah	0	0	0	0		0	0	0	0		0	0	0	170	South	Umm Aklaa	Umm Aklaa
0	0	0	140	Qaryah Al Ulya	0	0	0	0		0	0	0	0		0	0	0	140	West	Al Qaraa	Radifat Al Qaraa

The sixteenth services guide 2017\_Region Eastern Region

## Geographical data at the populated area level

The nearest city or village with a hospital					The nearest town or village that have a care center					The nearest town or village that have an education					Distance (Km) - type of road				Direction	Populated area	Emirate or governorate or municipality
Distance (Km) - type of road				City or village	Distance (Km) - type of road				City or village	Distance (Km) - type of road				City or village							
Sea route	Rough	Easy	asphalt		Sea route	Rough	Easy	asphalt		Sea route	Rough	Easy	asphalt		Sea route	Rough	Easy	asphalt			
0	0	0	12	Al Rofayah	0	0	0	12	Al Rofayah	0	0	0	0		0	0	0	80	West	Um Ghor	Um Ghor
0	0	0	62	Qaryah Al Ulya	0	0	0	15	Ash Shayyit	0	0	0	0		0	0	0	62	Northwest	Al Mahwa	Al Mahwa
0	0	0	98	Qaryah Al Ulya	0	0	0	0		0	0	0	3	Al Lahabah	0	0	0	98	West	Mutrebah	Mutrebah
0	0	0	30	Al Rofayah	0	0	0	0		0	0	0	0		0	0	0	125	Southwest	Al Buwaybat	Al Buwaybat
0	0	0	60	Salwah	0	0	0	40	Inpak	0	0	0	60	Salwah	0	0	0	540	Southeast	Abu Qamis	Al Udayd
0	0	0	70	Salwah	0	0	0	49	Inpak	0	0	0	70	Salwah	0	0	0	350	Southeast	Al Adid Outlet	Udayd
0	0	0	50	Salwah	0	0	0	0		0	0	0	50	Salwah	0	0	0	45	Northwest	Inpak	Inpak
0	0	0	0		0	0	0	0		0	0	0	0		0	0	0	59	North	Salwah	Salwah
0	0	0	20	Salwah	0	0	0	20	Salwah	0	0	0	20	Salwah	0	0	0	20	Southeast	hijrah Al Sikk	Salwah
0	0	0	4	Salwah	0	0	0	4	Salwah	0	0	0	0		0	0	0	4	West	Hijrah Al Mihdar	Salwah



Table (33 - 27 )

## Geographical data at the populated area level

The nearest city or village with a hospital					The nearest town or village that have a care center					The nearest town or village that have an education					Distance (Km) - type of road				Direction	Populated area	Emirate or governorate or municipality
Distance (Km) - type of road				City or village	Distance (Km) - type of road				City or village	Distance (Km) - type of road				City or village							
Sea route	Rough	Easy	asphalt		Sea route	Rough	Easy	asphalt		Sea route	Rough	Easy	asphalt		Sea route	Rough	Easy	asphalt			
0	0	0	7	Salwah	0	0	0	7	Salwah	0	0	0	7	Salwah	0	0	0	7	Southwest	Hijrah Al Jiban Al Amim	Salwah
0	0	0	0		0	0	0	0		0	0	0	0		0	0	0	65	South	Al Bathaa	Al Bathaa
0	0	0	100	Salwah	0	0	0	0		0	0	0	0		0	0	0	200	Southwest	Hijrah Wasi'	Wasee'
0	0	295	655	Salwah	0	0	205	0	Thabhlote n	0	0	200	500	Al Bathaa	0	0	295	600	Southeast	Aradah	Aradah

The sixteenth services guide 2017\_Region Eastern Region

Table (34 - 1 )

## Educational services at the populated area level

## Kindergarten school

Kindergarten- Special education						Kindergarten- International						Private kindergarten						Public kindergarten						Gender	Populated area	Emirate or governorate or municipality
Number						Number						Number						Number								
Rented buildings	Owned buildings	Teachers/females	Students	Classes	Schools	Rented buildings	Owned buildings	Teachers/females	Students	Classes	Schools	Rented buildings	Owned buildings	Teachers/females	Students	Classes	Schools	Rented buildings	Owned buildings	Teachers/females	Students	Classes	Schools			
0	1	1	1	1	1	12	5	234	2777	178	17	28	12	495	1444	294	40	3	30	360	1400	207	33	Males - Females	Aldammam	Ad Dammam
0	0	0	0	0	0	1	0	45	222	13	1	2	2	111	526	45	4	1	6	63	299	39	7	Males - Females	Alzhanran	Dhahran
0	2	3	10	5	2	3	8	67	399	51	11	17	12	349	931	215	29	2	29	289	1253	122	31	Males - Females	Alhufuf	Al Ahsa
0	0	0	0	0	0	0	0	0	0	0	0	0	1	24	46	17	1	0	0	0	0	0	0	Males - Females	Albataliuh	Al Ahsa
0	0	0	0	0	0	0	0	0	0	0	0	0	0	0	0	0	0	1	0	6	64	3	1	Males - Females	Alshaqiq	Al Ahsa
0	0	0	0	0	0	0	0	0	0	0	0	0	1	7	81	6	1	0	1	6	48	3	1	Males - Females	Aljushuh	Al Ahsa
0	0	0	0	0	0	0	0	0	0	0	0	1	0	8	27	7	1	0	0	0	0	0	0	Males - Females	Alramiluh	Al Ahsa
0	0	0	0	0	0	0	0	0	0	0	0	1	0	11	10	6	1	0	0	0	0	0	0	Males - Females	Centers	Al Ahsa
0	0	0	0	0	0	0	0	0	0	0	0	0	1	9	29	9	1	0	2	15	102	6	2	Males - Females	Altaraf	Al Ahsa
0	0	0	0	0	0	0	0	0	0	0	0	0	0	0	0	0	0	1	0	5	42	3	1	Males - Females	Altwaythir	Al Ahsa
0	0	0	0	0	0	0	0	0	0	0	0	0	1	27	127	13	1	0	0	0	0	0	0	Males - Females	Alhaliluh	Al Ahsa
0	0	0	0	0	0	0	0	0	0	0	0	0	0	0	0	0	0	1	0	7	31	3	1	Males - Females	Almiqadaam	Al Ahsa
0	0	0	0	0	0	0	0	0	0	0	0	0	1	15	43	9	1	0	1	6	6	2	1	Males - Females	Alkalabiuh	Al Ahsa
0	0	0	0	0	0	0	0	0	0	0	0	1	1	41	108	36	2	0	0	0	0	0	0	Males - Females	Aleumran	Al Ahsa
0	0	0	0	0	0	0	0	0	0	0	0	0	0	0	0	0	0	0	1	7	33	3	1	Males - Females	Almansuruh	Al Ahsa
0	0	0	0	0	0	0	0	0	0	0	0	1	1	32	242	25	2	0	0	0	0	0	0	Males - Females	Aljafr	Al Ahsa
0	0	0	0	0	0	0	0	0	0	0	0	0	1	16	72	11	1	0	0	0	0	0	0	Males - Females	Alqaruh	Al Ahsa
0	0	0	0	0	0	0	0	0	0	0	0	0	0	0	0	0	0	1	0	5	27	3	1	Males - Females	Juduh	Judah
0	0	0	0	0	0	0	0	0	0	0	0	0	0	0	0	0	0	1	0	3	20	3	1	Males - Females	Matalie	Urayarah

The sixteenth services guide 2017\_Region Eastern Region

Table (34 - 2 )

## Educational services at the populated area level

## Kindergarten school

Kindergarten- Special education						Kindergarten- International						Private kindergarten						Public kindergarten						Gender	Populated area	Emirate or governorate or municipality
Number						Number						Number						Number								
Rented buildings	Owned buildings	Teachers/females	Students	Classes	Schools	Rented buildings	Owned buildings	Teachers/females	Students	Classes	Schools	Rented buildings	Owned buildings	Teachers/females	Students	Classes	Schools	Rented buildings	Owned buildings	Teachers/females	Students	Classes	Schools			
0	0	0	0	0	0	0	0	0	0	0	0	0	0	0	0	0	0	1	0	5	21	3	1	Males - Females	Yabrin	Yabreen
0	0	0	0	0	0	0	0	0	0	0	0	0	1	20	19	19	1	1	0	13	56	6	1	Males - Females	Aleuyun	Al Oyun
0	0	0	0	0	0	0	0	0	0	0	0	0	1	28	18	12	1	0	0	0	0	0	0	Males - Females	Almarah	Al Oyun
0	0	0	0	0	0	0	0	0	0	0	0	0	0	0	0	0	0	1	0	6	56	3	1	Males - Females	Harid	Hardh
0	0	0	0	0	0	0	0	0	0	0	0	0	0	0	0	0	0	1	0	4	13	2	1	Males - Females	Haris	Haris
0	0	0	0	0	0	0	0	0	0	0	0	0	0	0	0	0	0	1	0	6	20	2	1	Males - Females	Hijrah Al-Tawilah	Al Taweylah
0	0	0	0	0	0	0	0	0	0	0	0	0	0	0	0	0	0	1	0	2	7	2	1	Males - Females	Shajah	Shajah
0	0	0	0	0	0	0	0	0	0	0	0	0	0	0	0	0	0	1	0	6	19	3	1	Males - Females	Muraytiba	Muraytiba
0	1	2	2	3	1	2	0	12	161	9	2	12	4	120	574	88	16	7	18	170	993	91	25	Males - Females	Hafar Al-Batin	Hafar Al Batin
0	0	0	0	0	0	0	0	0	0	0	0	1	0	5	41	3	1	0	2	19	103	8	2	Males - Females	Al Qaisumah	Al Qaisumah
0	0	0	0	0	0	0	0	0	0	0	0	0	0	0	0	0	0	0	1	5	46	3	1	Males - Females	Ar Ruqi	Ar Ruqi
0	0	0	0	0	0	0	0	0	0	0	0	1	0	5	18	5	1	1	0	6	18	3	1	Males - Females	Thebea	Thebea
0	0	0	0	0	0	0	0	0	0	0	0	0	0	0	0	0	0	0	1	7	20	4	1	Males - Females	As Saera	As Saera
0	0	0	0	0	0	0	3	51	515	36	3	5	22	327	1010	160	27	0	6	65	276	40	6	Males - Females	Jubail	Al Jubayl
0	0	0	0	0	0	0	0	0	0	0	0	1	5	83	327	36	6	0	0	0	0	0	0	Males - Females	Jubail Industrial City	Al Jubayl
0	0	0	0	0	0	0	0	0	0	0	0	0	0	0	0	0	0	0	1	10	67	5	1	Males - Females	Desalination Plant	Al Jubayl
0	1	4	1	2	1	0	0	0	0	0	0	0	0	0	0	0	0	1	6	208	676	140	7	Males - Females	Qatif	Al Qatif
0	0	0	0	0	0	0	0	0	0	0	0	0	0	0	0	0	0	1	0	16	37	10	1	Males - Females	At Tawbi	Al Qatif
0	0	0	0	0	0	0	0	0	0	0	0	0	0	0	0	0	0	0	1	10	54	11	1	Males - Females	Al Jarudiyah	Al Qatif

The sixteenth services guide 2017\_Region Eastern Region

Table (34 - 3 )

## Educational services at the populated area level

## Kindergarten school

Kindergarten- Special education						Kindergarten- International						Private kindergarten						Public kindergarten						Gender	Populated area	Emirate or governorate or municipality
Number						Number						Number						Number								
Rented buildings	Owned buildings	Teachers/females	Students	Classes	Schools	Rented buildings	Owned buildings	Teachers/females	Students	Classes	Schools	Rented buildings	Owned buildings	Teachers/females	Students	Classes	Schools	Rented buildings	Owned buildings	Teachers/females	Students	Classes	Schools			
0	0	0	0	0	0	0	0	0	0	0	0	0	0	0	0	0	0	1	0	14	50	8	1	Males - Females	Halat Mahish	Al Qatif
0	0	0	0	0	0	0	0	0	0	0	0	0	0	0	0	0	0	0	1	25	110	19	1	Males - Females	Umm Al Hamam	Al Qatif
0	0	0	0	0	0	0	0	0	0	0	0	0	0	0	0	0	0	0	1	18	82	14	1	Males - Females	Al Jish	Al Qatif
0	0	0	0	0	0	0	0	0	0	0	0	0	0	0	0	0	0	0	1	17	67	11	1	Males - Females	Al Melaha	Al Qatif
0	0	0	0	0	0	0	0	0	0	0	0	0	0	0	0	0	0	0	1	23	55	22	1	Males - Females	Al Awamiyah	Al Qatif
0	0	0	0	0	0	0	0	0	0	0	0	0	0	0	0	0	0	0	1	31	175	22	1	Males - Females	Al Qudaih	Al Qatif
0	0	0	0	0	0	0	0	0	0	0	0	0	0	0	0	0	0	0	1	8	47	8	1	Males - Females	Darin	Al Qatif
0	0	0	0	0	0	0	0	0	0	0	0	0	0	0	0	0	0	1	0	6	35	5	1	Males - Females	Anak	Al Qatif
0	0	0	0	0	0	0	0	0	0	0	0	0	0	0	0	0	0	2	0	73	285	51	2	Males - Females	Tarout	Al Qatif
0	0	0	0	0	0	0	0	0	0	0	0	0	0	0	0	0	0	0	2	16	17	7	2	Males - Females	Saihat	Saihat
0	1	0	4	2	1	0	0	0	0	0	0	0	1	26	198	22	1	0	1	8	30	4	1	Males - Females	Safwa	Safwa
0	0	0	0	0	0	0	0	0	0	0	0	1	0	10	55	7	1	0	0	0	0	0	0	Males - Females	Al Awjam	Safwa
0	0	0	0	0	0	0	0	0	0	0	0	0	0	0	0	0	0	1	1	18	44	13	2	Males - Females	Umm As Sahik	Umm As Sahak
0	0	0	0	0	0	14	10	294	3323	253	24	23	8	370	1438	209	31	1	7	71	293	38	8	Males - Females	Khobar	Al Khubar
0	0	0	0	0	0	0	0	0	0	0	0	0	0	0	0	0	0	0	3	23	110	14	3	Males - Females	Thuqbah	Al Khubar
0	1	0	3	2	1	0	0	0	0	0	0	0	3	29	160	29	3	0	4	36	160	27	4	Males - Females	Al Khafji	Al Khafji
0	0	0	0	0	0	0	0	0	0	0	0	0	0	0	0	0	0	0	1	5	19	3	1	Males - Females	Ras Mishaab	As Saffaniyah
0	0	0	0	0	0	1	0	1	40	3	1	1	3	37	140	25	4	2	2	31	50	15	4	Males - Females	Rahimah	Ras Tannurah
0	0	0	0	0	0	0	0	0	0	0	0	3	0	21	51	13	3	0	2	11	61	9	2	Males - Females	Abqaiq	Buqayq

The sixteenth services guide 2017\_Region Eastern Region

## Educational services at the populated area level

## Kindergarten school

Kindergarten- Special education						Kindergarten- International						Private kindergarten						Public kindergarten						Gender	Populated area	Emirate or governorate or municipality
Number						Number						Number						Number								
Rented buildings	Owned buildings	Teachers/females	Students	Classes	Schools	Rented buildings	Owned buildings	Teachers/females	Students	Classes	Schools	Rented buildings	Owned buildings	Teachers/females	Students	Classes	Schools	Rented buildings	Owned buildings	Teachers/females	Students	Classes	Schools			
0	0	0	0	0	0	0	0	0	0	0	0	0	0	0	0	0	0	0	1	11	18	5	1	Males - Females	Ain Dar Al Balad (Old Ain	New Ain Dar Town
0	0	0	0	0	0	0	0	0	0	0	0	0	0	0	0	0	0	0	1	7	14	2	1	Males - Females	Salasil	Salasil
0	0	0	0	0	0	1	0	7	95	3	1	0	0	0	0	0	0	1	1	10	46	8	2	Males - Females	Nariya	Al Nuayriyah
0	0	0	0	0	0	0	0	0	0	0	0	0	0	0	0	0	0	1	0	3	3	2	1	Males - Females	Anqir	Al Nuayriyah
0	0	0	0	0	0	0	0	0	0	0	0	0	0	0	0	0	0	0	1	4	24	3	1	Males - Females	As Sarrar	As Sarrar
0	0	0	0	0	0	0	0	0	0	0	0	0	0	0	0	0	0	1	0	3	7	2	1	Males - Females	Atieq	Atieq
0	0	0	0	0	0	0	0	0	0	0	0	0	0	0	0	0	0	0	1	9	12	4	1	Males - Females	Anta'	Nataa
0	0	0	0	0	0	0	0	0	0	0	0	0	0	0	0	0	0	0	1	7	52	4	1	Males - Females	Qaryat al-Ulya	Qaryah Al Ulya
0	0	0	0	0	0	0	0	0	0	0	0	0	0	0	0	0	0	0	1	1	4	2	1	Males - Females	Hijrah Motlaq Shafy (Al	Qaryah Al Ulya
0	0	0	0	0	0	0	0	0	0	0	0	0	0	0	0	0	0	0	1	5	58	3	1	Males - Females	Al Rofayah	Al Rofayah
0	0	0	0	0	0	0	0	0	0	0	0	0	0	0	0	0	0	0	1	5	21	3	1	Males - Females	Ash Shayyit	Ash Shayyit
0	0	0	0	0	0	0	0	0	0	0	0	0	0	0	0	0	0	1	0	6	39	3	1	Males - Females	Al Adhriyyah	Al Adhriyyah
0	0	0	0	0	0	0	0	0	0	0	0	0	0	0	0	0	0	0	1	4	19	3	1	Males - Females	Ash Shamiyah	Ash Shamiyah
0	0	0	0	0	0	0	0	0	0	0	0	0	0	0	0	0	0	0	1	6	20	3	1	Males - Females	Salwah	Salwah
0	0	0	0	0	0	0	0	0	0	0	0	0	0	0	0	0	0	0	1	5	37	3	1	Males - Females	Al Bathaa	Al Bathaa

The sixteenth services guide 2017\_Region Eastern Region

## Educational services at the populated area level

## Primary school 1-2

Primary Quran memorization						Private primary						General primary						Gender	Populated area	Emirate or governorate or municipality
Number						Number						Number								
Rented buildings	Owned buildings	Teachers	Students	Classes	Schools	Rented buildings	Owned buildings	Teachers	Students	Classes	Schools	Rented buildings	Owned buildings	Teachers	Students	Classes	Schools			
0	5	110	1300	68	5	10	17	1011	9637	441	27	6	54	1833	29353	1007	60	Males	Aldammam	Ad Dammam
0	6	124	1994	87	6	16	11	617	5142	294	27	1	77	1701	35437	1071	78	Females		
0	0	0	0	0	0	0	0	0	0	0	0	1	0	2	22	4	1	Males	Dhaeblutun	Thabhtoten
0	0	0	0	0	0	0	0	0	0	0	0	0	1	1	2	3	1	Females		
0	3	47	403	28	3	4	1	109	708	48	5	0	11	258	3299	139	11	Males	Alzahran	Dhahran
0	1	9	169	8	1	3	1	172	1158	62	4	0	11	219	2875	109	11	Females		
0	6	139	1549	79	6	2	9	265	2285	122	11	11	83	2197	30858	1179	94	Males	Alhufuf	Al Ahsa
0	8	146	1860	87	8	7	8	235	1377	92	15	5	78	1715	31074	1025	83	Females		
0	0	0	0	0	0	0	0	0	0	0	0	0	2	66	1006	33	2	Males	Albitaliuh	Al Ahsa
0	0	0	0	0	0	0	0	0	0	0	0	0	3	55	996	35	3	Females		
0	0	0	0	0	0	0	0	0	0	0	0	0	2	54	737	27	2	Males	Alqarin	Al Ahsa
0	0	0	0	0	0	0	0	0	0	0	0	2	0	36	672	25	2	Females		
0	0	0	0	0	0	0	0	0	0	0	0	0	1	26	350	15	1	Males	Jilyjhh	Al Ahsa
0	0	0	0	0	0	0	0	0	0	0	0	0	1	21	377	16	1	Females		
0	0	0	0	0	0	0	0	0	0	0	0	0	1	23	228	12	1	Males	Alshaqiq	Al Ahsa
0	0	0	0	0	0	0	0	0	0	0	0	0	1	15	245	11	1	Females		
0	0	0	0	0	0	0	0	0	0	0	0	0	1	29	391	16	1	Males	Almutayarfaa	Al Ahsa
0	0	0	0	0	0	0	0	0	0	0	0	0	1	18	321	12	1	Females		

## Educational services at the populated area level

## Primary school 1-2

Primary Quran memorization						Private primary						General primary						Gender	Populated area	Emirate or governorate or municipality
Number						Number						Number								
Rented buildings	Owned buildings	Teachers	Students	Classes	Schools	Rented buildings	Owned buildings	Teachers	Students	Classes	Schools	Rented buildings	Owned buildings	Teachers	Students	Classes	Schools			
0	0	0	0	0	0	0	0	0	0	0	0	0	1	21	315	12	1	Males	Bani Maen	Al Ahsa
0	0	0	0	0	0	0	0	0	0	0	0	0	1	23	337	13	1	Females		
0	0	0	0	0	0	0	0	0	0	0	0	0	0	0	0	0	0	Males	Alhutuh	Al Ahsa
0	0	0	0	0	0	0	0	0	0	0	0	1	0	21	287	10	1	Females		
0	0	0	0	0	0	0	0	0	0	0	0	0	1	15	104	6	1	Males	Alsayayiruh	Al Ahsa
0	0	0	0	0	0	0	0	0	0	0	0	0	0	0	0	0	0	Females		
0	1	15	120	8	1	0	0	0	0	0	0	0	2	46	398	19	2	Males	Aljushuh	Al Ahsa
0	1	9	121	8	1	0	0	0	0	0	0	0	2	25	391	18	2	Females		
0	0	0	0	0	0	0	0	0	0	0	0	0	1	39	632	23	1	Males	Alramiluh	Al Ahsa
0	0	0	0	0	0	0	0	0	0	0	0	1	0	29	432	19	1	Females		
0	0	0	0	0	0	0	0	0	0	0	0	0	1	18	279	12	1	Males	Alsabat	Al Ahsa
0	0	0	0	0	0	0	0	0	0	0	0	0	1	17	250	11	1	Females		
0	0	0	0	0	0	0	0	0	0	0	0	0	1	30	431	15	1	Males	Centers	Al Ahsa
0	0	0	0	0	0	0	0	0	0	0	0	0	1	20	433	14	1	Females		
0	0	0	0	0	0	0	0	0	0	0	0	0	1	12	165	6	1	Males	Almazawaa	Al Ahsa
0	0	0	0	0	0	0	0	0	0	0	0	0	0	0	0	0	0	Females		
0	0	0	0	0	0	0	0	0	0	0	0	0	0	0	0	0	0	Males	Aleiqar	Al Ahsa
0	0	0	0	0	0	0	0	0	0	0	0	0	1	13	155	6	1	Females		

## Educational services at the populated area level

## Primary school 1-2

Primary Quran memorization						Private primary						General primary						Gender	Populated area	Emirate or governorate or municipality
Number						Number						Number								
Rented buildings	Owned buildings	Teachers	Students	Classes	Schools	Rented buildings	Owned buildings	Teachers	Students	Classes	Schools	Rented buildings	Owned buildings	Teachers	Students	Classes	Schools			
0	0	0	0	0	0	0	0	0	0	0	0	0	1	12	125	6	1	Males	Ghumsaa	Al Ahsa
0	0	0	0	0	0	0	0	0	0	0	0	1	0	12	115	5	1	Females		
0	0	0	0	0	0	0	0	0	0	0	0	0	2	61	1037	34	2	Males	Almunayzilh	Al Ahsa
0	0	0	0	0	0	0	0	0	0	0	0	0	3	42	849	25	3	Females		
0	1	12	149	6	1	0	0	0	0	0	0	0	3	73	1122	43	3	Males	Altaraf	Al Ahsa
0	1	14	161	8	1	0	0	0	0	0	0	1	2	60	1169	38	3	Females		
0	0	0	0	0	0	0	0	0	0	0	0	0	1	41	631	21	1	Males	Alfudul	Al Ahsa
0	0	0	0	0	0	0	0	0	0	0	0	0	1	6	206	6	1	Females		
0	0	0	0	0	0	0	0	0	0	0	0	0	1	35	495	18	1	Males	Altwaythir	Al Ahsa
0	0	0	0	0	0	0	0	0	0	0	0	1	1	30	452	19	2	Females		
0	0	0	0	0	0	0	0	0	0	0	0	0	0	0	0	0	0	Males	Abwthur	Al Ahsa
0	0	0	0	0	0	0	0	0	0	0	0	0	1	11	138	6	1	Females		
0	0	0	0	0	0	0	0	0	0	0	0	0	2	67	956	35	2	Males	Alhaliluh	Al Ahsa
0	0	0	0	0	0	0	0	0	0	0	0	0	2	53	1024	30	2	Females		
0	0	0	0	0	0	0	0	0	0	0	0	0	1	16	168	6	1	Males	Almiqadaam	Al Ahsa
0	1	9	69	8	1	0	0	0	0	0	0	0	1	9	135	6	1	Females		
0	1	16	109	6	1	0	0	0	0	0	0	0	3	59	954	35	3	Males	Alkalabih	Al Ahsa
0	0	0	0	0	0	0	0	0	0	0	0	0	4	51	970	32	4	Females		



## Educational services at the populated area level

## Primary school 1-2

Primary Quran memorization						Private primary						General primary						Gender	Populated area	Emirate or governorate or municipality
Number						Number						Number								
Rented buildings	Owned buildings	Teachers	Students	Classes	Schools	Rented buildings	Owned buildings	Teachers	Students	Classes	Schools	Rented buildings	Owned buildings	Teachers	Students	Classes	Schools			
0	0	0	0	0	0	0	0	0	0	0	0	2	1	86	1290	49	3	Males	Aleumran	Al Ahsa
0	0	0	0	0	0	0	0	0	0	0	0	0	3	68	1230	41	3	Females		
0	0	0	0	0	0	0	0	0	0	0	0	0	5	168	2732	93	5	Males	Aljabil	Al Ahsa
0	1	11	188	9	1	0	0	0	0	0	0	1	2	48	753	32	3	Females		
0	0	0	0	0	0	0	0	0	0	0	0	0	1	13	117	6	1	Males	Altaribayl	Al Ahsa
0	0	0	0	0	0	0	0	0	0	0	0	0	0	0	0	0	0	Females		
0	0	0	0	0	0	0	0	0	0	0	0	0	1	12	75	6	1	Males	Altahiimih	Al Ahsa
0	0	0	0	0	0	0	0	0	0	0	0	0	1	19	220	9	1	Females		
0	0	0	0	0	0	0	0	0	0	0	0	0	1	20	316	12	1	Males	Alshaharin	Al Ahsa
0	0	0	0	0	0	0	0	0	0	0	0	0	1	18	295	9	1	Females		
0	0	0	0	0	0	0	0	0	0	0	0	1	0	20	159	12	1	Males	Aldaalu	Al Ahsa
0	0	0	0	0	0	0	0	0	0	0	0	0	0	0	0	0	0	Females		
0	0	0	0	0	0	0	0	0	0	0	0	0	1	26	474	16	1	Males	Almansuruh	Al Ahsa
0	0	0	0	0	0	0	0	0	0	0	0	2	0	40	540	24	2	Females		
0	0	0	0	0	0	0	0	0	0	0	0	0	1	19	295	12	1	Males	Alearamiuh	Al Ahsa
0	0	0	0	0	0	0	0	0	0	0	0	0	1	10	100	5	1	Females		
0	1	10	118	8	1	0	0	0	0	0	0	0	2	50	510	23	2	Males	Aljafr	Al Ahsa
0	0	0	0	0	0	0	0	0	0	0	0	0	2	34	541	23	2	Females		

## Educational services at the populated area level

## Primary school 1-2

Primary Quran memorization						Private primary						General primary						Gender	Populated area	Emirate or governorate or municipality
Number						Number						Number								
Rented buildings	Owned buildings	Teachers	Students	Classes	Schools	Rented buildings	Owned buildings	Teachers	Students	Classes	Schools	Rented buildings	Owned buildings	Teachers	Students	Classes	Schools			
0	0	0	0	0	0	0	0	0	0	0	0	0	1	47	519	22	1	Males	Alqaruh	Al Ahsa
0	0	0	0	0	0	0	0	0	0	0	0	0	1	28	523	16	1	Females		
0	0	0	0	0	0	0	0	0	0	0	0	0	1	5	64	5	1	Males	Juduh	Judah
0	0	0	0	0	0	0	0	0	0	0	0	0	1	8	47	6	1	Females		
0	0	0	0	0	0	0	0	0	0	0	0	0	1	6	46	6	1	Males	Euryeruh	Urayarah
0	0	0	0	0	0	0	0	0	0	0	0	0	1	8	50	6	1	Females		
0	0	0	0	0	0	0	0	0	0	0	0	0	1	10	59	6	1	Males	Matalie	Urayarah
0	0	0	0	0	0	0	0	0	0	0	0	0	1	11	72	6	1	Females		
0	0	0	0	0	0	0	0	0	0	0	0	1	0	16	114	7	1	Males	Yabrin	Yabreen
0	0	0	0	0	0	0	0	0	0	0	0	0	1	10	144	7	1	Females		
0	0	0	0	0	0	0	0	0	0	0	0	1	0	6	23	6	1	Males	Hajaruh Almitaqu Alrashidiuh	Yabreen
0	0	0	0	0	0	0	0	0	0	0	0	1	0	10	24	6	1	Females		
0	0	0	0	0	0	0	0	0	0	0	0	0	1	7	45	6	1	Males	Hajarah Alkhana Aljadid	Alkhen
0	0	0	0	0	0	0	0	0	0	0	0	1	1	11	60	11	2	Females		
0	0	0	0	0	0	0	0	0	0	0	0	0	1	8	41	6	1	Males	Hajaruh Alhafayir	Al Hufayr
0	0	0	0	0	0	0	0	0	0	0	0	1	0	11	40	6	1	Females		
0	0	0	0	0	0	0	0	0	0	0	0	1	0	3	22	6	1	Males	Alrafieuh	Al Hufayr
0	0	0	0	0	0	0	0	0	0	0	0	1	0	4	21	5	1	Females		

## Educational services at the populated area level

## Primary school 1-2

Primary Quran memorization						Private primary						General primary						Gender	Populated area	Emirate or governorate or municipality
Number						Number						Number								
Rented buildings	Owned buildings	Teachers	Students	Classes	Schools	Rented buildings	Owned buildings	Teachers	Students	Classes	Schools	Rented buildings	Owned buildings	Teachers	Students	Classes	Schools			
0	0	0	0	0	0	0	0	0	0	0	0	0	1	17	222	11	1	Males	Alghawibuh	Ghouaibe
0	0	0	0	0	0	0	0	0	0	0	0	0	1	23	284	12	1	Females		
0	0	0	0	0	0	0	0	0	0	0	0	0	0	0	0	0	0	Males	Sudah	Ghouaibe
0	0	0	0	0	0	0	0	0	0	0	0	0	1	11	83	6	1	Females		
0	0	0	0	0	0	0	0	0	0	0	0	1	0	6	18	6	1	Males	Eajayib	Ghouaibe
0	0	0	0	0	0	0	0	0	0	0	0	0	0	0	0	0	0	Females		
0	0	0	0	0	0	0	0	0	0	0	0	1	0	6	22	6	1	Males	Am Rbiea	Umm Rebeia
0	0	0	0	0	0	0	0	0	0	0	0	1	0	13	32	6	1	Females		
0	0	0	0	0	0	0	0	0	0	0	0	0	1	8	29	6	1	Males	Hijrat Umm Athlh	Umm Athela
0	0	0	0	0	0	0	0	0	0	0	0	1	0	2	20	6	1	Females		
0	2	34	361	20	2	0	0	0	0	0	0	0	6	107	1402	50	6	Males	Aleuyun	Al Oyun
0	1	16	206	9	1	0	0	0	0	0	0	0	6	97	1617	57	6	Females		
0	0	0	0	0	0	0	0	0	0	0	0	0	1	22	113	6	1	Males	Almarah	Al Oyun
0	1	15	127	6	1	0	0	0	0	0	0	0	1	14	197	7	1	Females		
0	0	0	0	0	0	0	0	0	0	0	0	0	1	24	426	16	1	Males	Aljurn	Al Oyun
0	0	0	0	0	0	0	0	0	0	0	0	0	1	23	546	18	1	Females		
0	0	0	0	0	0	0	0	0	0	0	0	0	1	12	110	6	1	Males	Alwazih	Al Oyun
0	0	0	0	0	0	0	0	0	0	0	0	0	1	10	93	6	1	Females		

## Educational services at the populated area level

## Primary school 1-2

Primary Quran memorization						Private primary						General primary						Gender	Populated area	Emirate or governorate or municipality
Number						Number						Number								
Rented buildings	Owned buildings	Teachers	Students	Classes	Schools	Rented buildings	Owned buildings	Teachers	Students	Classes	Schools	Rented buildings	Owned buildings	Teachers	Students	Classes	Schools			
0	0	0	0	0	0	0	0	0	0	0	0	0	1	14	150	6	1	Males	Aleadiliuh	Udhailiyah
0	0	0	0	0	0	0	0	0	0	0	0	0	1	6	89	6	1	Females		
0	0	0	0	0	0	0	1	10	70	6	1	1	1	14	234	11	2	Males	Harid	Hardh
0	0	0	0	0	0	0	1	11	58	6	1	0	1	11	109	6	1	Females		
0	0	0	0	0	0	0	0	0	0	0	0	0	1	11	103	6	1	Males	Haris	Haris
0	0	0	0	0	0	0	0	0	0	0	0	1	0	6	97	6	1	Females		
0	0	0	0	0	0	0	0	0	0	0	0	0	1	6	22	6	1	Males	Al-Heny Hijra	Haris
0	0	0	0	0	0	0	0	0	0	0	0	1	0	3	9	5	1	Females		
0	0	0	0	0	0	0	0	0	0	0	0	0	1	10	103	6	1	Males	Fadilah Hijrah	Fadhila
0	0	0	0	0	0	0	0	0	0	0	0	0	1	10	82	6	1	Females		
0	0	0	0	0	0	0	0	0	0	0	0	0	0	0	0	0	0	Males	Hijra Al-Ahmadiyah	Fadhila
0	0	0	0	0	0	0	0	0	0	0	0	1	0	7	32	6	1	Females		
0	0	0	0	0	0	0	0	0	0	0	0	0	1	7	28	6	1	Males	Al Zaydiyah	Al Zaydiyah
0	0	0	0	0	0	0	0	0	0	0	0	0	1	12	31	6	1	Females		
0	0	0	0	0	0	0	0	0	0	0	0	0	1	9	65	6	1	Males	Umm Al Arrad	Umm Al Arrad
0	0	0	0	0	0	0	0	0	0	0	0	0	1	14	67	6	1	Females		
0	0	0	0	0	0	0	0	0	0	0	0	0	1	11	47	6	1	Males	Hijrah Al Seeh	Hijrah Al Seeh
0	0	0	0	0	0	0	0	0	0	0	0	0	1	13	47	6	1	Females		

## Educational services at the populated area level

## Primary school 1-2

Primary Quran memorization						Private primary						General primary						Gender	Populated area	Emirate or governorate or municipality
Number						Number						Number								
Rented buildings	Owned buildings	Teachers	Students	Classes	Schools	Rented buildings	Owned buildings	Teachers	Students	Classes	Schools	Rented buildings	Owned buildings	Teachers	Students	Classes	Schools			
0	0	0	0	0	0	0	0	0	0	0	0	0	1	8	42	6	1	Males	Hijrah Al-Tawilah	Al Taweylah
0	0	0	0	0	0	0	0	0	0	0	0	0	1	5	61	5	1	Females		
0	0	0	0	0	0	0	0	0	0	0	0	0	1	10	92	6	1	Males	Shajah	Shajah
0	0	0	0	0	0	0	0	0	0	0	0	0	1	9	99	6	1	Females		
0	0	0	0	0	0	0	0	0	0	0	0	0	1	11	78	6	1	Males	Muraytiba	Muraytiba
0	0	0	0	0	0	0	0	0	0	0	0	0	1	9	69	6	1	Females		
0	0	0	0	0	0	0	0	0	0	0	0	0	1	12	60	6	1	Males	Al Dahw	Al Dahw
0	0	0	0	0	0	0	0	0	0	0	0	1	0	14	56	6	1	Females		
0	5	66	623	42	5	5	7	371	4314	230	12	6	53	1247	16322	659	59	Males	Hafar Al-Batin	Hafar Al Batin
1	3	53	486	38	4	8	5	173	1544	112	13	24	45	1425	18592	696	69	Females		
0	0	0	0	0	0	0	0	0	0	0	0	0	1	7	15	4	1	Males	Umm Oshr (the Western)	Hafar Al Batin
0	0	0	0	0	0	0	0	0	0	0	0	0	1	7	21	6	1	Females		
0	0	0	0	0	0	0	0	0	0	0	0	0	1	8	16	6	1	Males	Darb Al-Ibil	Hafar Al Batin
0	0	0	0	0	0	0	0	0	0	0	0	1	0	9	10	4	1	Females		
0	1	16	92	6	1	1	0	21	231	11	1	0	3	63	764	27	3	Males	Al Qaisumah	Al Qaisumah
0	1	23	186	11	1	0	0	0	0	0	0	0	4	97	1243	45	4	Females		
0	0	0	0	0	0	0	0	0	0	0	0	0	1	6	27	6	1	Males	Al Qalt	Al Qalt
0	0	0	0	0	0	0	0	0	0	0	0	0	1	5	29	6	1	Females		

## Educational services at the populated area level

## Primary school 1-2

Primary Quran memorization						Private primary						General primary						Gender	Populated area	Emirate or governorate or municipality
Number						Number						Number								
Rented buildings	Owned buildings	Teachers	Students	Classes	Schools	Rented buildings	Owned buildings	Teachers	Students	Classes	Schools	Rented buildings	Owned buildings	Teachers	Students	Classes	Schools			
0	0	0	0	0	0	0	0	0	0	0	0	0	0	0	0	0	0	Males	Al Metyahat Al Janoubiyah	Al Metyahat Al Janoubiyah
0	0	0	0	0	0	0	0	0	0	0	0	0	1	5	11	5	1	Females		
0	0	0	0	0	0	0	0	0	0	0	0	0	2	24	188	13	2	Males	Ar Ruqi	Ar Ruqi
0	1	13	73	3	1	0	0	0	0	0	0	0	2	27	207	12	2	Females		
0	0	0	0	0	0	0	0	0	0	0	0	0	1	9	18	6	1	Males	As Sadawi	As Sadawi
0	0	0	0	0	0	0	0	0	0	0	0	0	1	8	23	6	1	Females		
0	0	0	0	0	0	0	0	0	0	0	0	0	1	8	23	6	1	Males	Al Nadhim	Al Nadhim
0	0	0	0	0	0	0	0	0	0	0	0	0	1	10	24	6	1	Females		
0	0	0	0	0	0	0	0	0	0	0	0	0	1	5	5	4	1	Males	Umm Qulayb	Umm Qulayb
0	0	0	0	0	0	0	0	0	0	0	0	0	1	6	11	6	1	Females		
0	0	0	0	0	0	1	0	32	347	21	1	0	1	27	272	12	1	Males	Thebea	Thebea
0	1	7	49	8	1	0	0	0	0	0	0	1	2	79	959	33	3	Females		
0	0	0	0	0	0	0	0	0	0	0	0	0	1	16	143	8	1	Males	As Saera	As Saera
0	1	7	53	8	1	0	0	0	0	0	0	0	1	22	96	6	1	Females		
0	0	0	0	0	0	0	0	0	0	0	0	0	1	12	41	6	1	Males	Samoudah	Samoudah
0	0	0	0	0	0	0	0	0	0	0	0	1	0	17	59	6	1	Females		
0	0	0	0	0	0	0	0	0	0	0	0	0	1	15	141	6	1	Males	As Sufayri	As Sufayri
0	1	9	30	8	1	0	0	0	0	0	0	0	1	16	121	6	1	Females		

## Educational services at the populated area level

## Primary school 1-2

Primary Quran memorization						Private primary						General primary						Gender	Populated area	Emirate or governorate or municipality
Number						Number						Number								
Rented buildings	Owned buildings	Teachers	Students	Classes	Schools	Rented buildings	Owned buildings	Teachers	Students	Classes	Schools	Rented buildings	Owned buildings	Teachers	Students	Classes	Schools			
0	0	0	0	0	0	0	0	0	0	0	0	0	1	5	11	6	1	Males	Hijrah Al Naifiyah	An Naifiyah
0	0	0	0	0	0	0	0	0	0	0	0	1	0	9	8	6	1	Females		
0	0	0	0	0	0	0	0	0	0	0	0	0	1	4	15	6	1	Males	UmmOshr (the Eastern)	Hijrah Umm Ashra
0	0	0	0	0	0	0	0	0	0	0	0	0	1	7	9	6	1	Females		
0	0	0	0	0	0	0	0	0	0	0	0	0	1	5	18	5	1	Males	Al Faw Ash Shamli	Al Faw Ash Shamli
0	0	0	0	0	0	0	0	0	0	0	0	0	1	10	16	6	1	Females		
0	0	0	0	0	0	0	0	0	0	0	0	0	1	4	16	6	1	Males	Um Kedad	Um Kedad
0	0	0	0	0	0	0	0	0	0	0	0	1	0	4	33	5	1	Females		
0	0	0	0	0	0	0	0	0	0	0	0	0	1	7	9	6	1	Males	Manakh	Manakh
0	0	0	0	0	0	0	0	0	0	0	0	1	0	7	10	5	1	Females		
0	0	0	0	0	0	0	0	0	0	0	0	0	1	5	18	6	1	Males	Al Hairaa	Al Hira
0	0	0	0	0	0	0	0	0	0	0	0	1	0	4	14	6	1	Females		
0	0	0	0	0	0	0	0	0	0	0	0	0	1	6	16	6	1	Males	Marj Allsoban	Marj Allsoban
0	0	0	0	0	0	0	0	0	0	0	0	0	1	3	11	4	1	Females		
0	0	0	0	0	0	0	0	0	0	0	0	1	0	1	5	6	1	Males	Khobaira	Khobaira
0	0	0	0	0	0	0	0	0	0	0	0	1	0	6	13	6	1	Females		
0	1	20	225	16	1	2	0	69	623	36	2	1	10	268	3788	149	11	Males	Jubail	Al Jubayl
0	0	0	0	0	0	1	3	49	525	30	4	1	9	287	5449	175	10	Females		

## Educational services at the populated area level

## Primary school 1-2

Primary Quran memorization						Private primary						General primary						Gender	Populated area	Emirate or governorate or municipality
Number						Number						Number								
Rented buildings	Owned buildings	Teachers	Students	Classes	Schools	Rented buildings	Owned buildings	Teachers	Students	Classes	Schools	Rented buildings	Owned buildings	Teachers	Students	Classes	Schools			
0	1	44	594	24	1	0	1	34	302	14	1	0	8	333	4859	177	8	Males	Jubail Industrial City	Al Jubayl
0	1	33	853	24	1	0	1	11	77	6	1	0	9	302	5882	191	9	Females		
0	0	0	0	0	0	0	0	0	0	0	0	0	2	41	502	21	2	Males	Desalination Plant	Al Jubayl
0	0	0	0	0	0	0	0	0	0	0	0	0	1	21	363	12	1	Females		
0	1	12	59	8	1	1	2	81	928	46	3	1	15	504	6839	249	16	Males	Qatif	Al Qatif
0	0	0	0	0	0	0	0	0	0	0	0	0	15	400	6886	212	15	Females		
0	0	0	0	0	0	0	0	0	0	0	0	1	1	34	256	19	2	Males	At Tawbi	Al Qatif
0	0	0	0	0	0	0	0	0	0	0	0	1	0	28	277	13	1	Females		
0	0	0	0	0	0	0	0	0	0	0	0	0	1	28	531	18	1	Males	Al Khuwaildiyah	Al Qatif
0	0	0	0	0	0	0	0	0	0	0	0	0	1	26	473	17	1	Females		
0	0	0	0	0	0	0	0	0	0	0	0	0	1	40	635	21	1	Males	Al Jarudiyah	Al Qatif
0	0	0	0	0	0	0	0	0	0	0	0	0	2	41	825	27	2	Females		
0	0	0	0	0	0	0	0	0	0	0	0	0	1	22	308	11	1	Males	Halat Mahish	Al Qatif
0	0	0	0	0	0	0	0	0	0	0	0	0	1	21	346	12	1	Females		
0	0	0	0	0	0	0	0	0	0	0	0	0	2	56	1046	35	2	Males	Umm Al Hamam	Al Qatif
0	0	0	0	0	0	0	0	0	0	0	0	0	2	44	896	26	2	Females		
0	0	0	0	0	0	0	0	0	0	0	0	0	1	30	525	18	1	Males	Al Jish	Al Qatif
0	0	0	0	0	0	0	0	0	0	0	0	0	1	26	498	16	1	Females		



## Educational services at the populated area level

## Primary school 1-2

Primary Quran memorization						Private primary						General primary						Gender	Populated area	Emirate or governorate or municipality
Number						Number						Number								
Rented buildings	Owned buildings	Teachers	Students	Classes	Schools	Rented buildings	Owned buildings	Teachers	Students	Classes	Schools	Rented buildings	Owned buildings	Teachers	Students	Classes	Schools			
0	0	0	0	0	0	0	0	0	0	0	0	1	0	21	246	12	1	Males	Al Melaha	Al Qatif
0	0	0	0	0	0	0	0	0	0	0	0	0	1	23	310	12	1	Females		
0	0	0	0	0	0	0	0	0	0	0	0	0	2	72	1045	38	2	Males	Al Awamiyah	Al Qatif
0	0	0	0	0	0	0	0	0	0	0	0	1	1	69	1071	34	2	Females		
0	0	0	0	0	0	0	0	0	0	0	0	0	3	95	1640	60	3	Males	Al Qudaih	Al Qatif
0	0	0	0	0	0	0	0	0	0	0	0	3	1	118	1633	56	4	Females		
1	0	11	62	8	1	0	0	0	0	0	0	0	1	10	117	6	1	Males	Darin	Al Qatif
0	1	6	57	6	1	0	0	0	0	0	0	0	1	23	188	10	1	Females		
0	1	14	174	10	1	0	0	0	0	0	0	0	2	52	606	27	2	Males	Anak	Al Qatif
0	1	11	110	6	1	0	0	0	0	0	0	0	2	45	905	38	2	Females		
0	0	0	0	0	0	0	0	0	0	0	0	2	3	102	1478	60	5	Males	Tarout	Al Qatif
0	0	0	0	0	0	0	0	0	0	0	0	0	4	139	1937	60	4	Females		
0	0	0	0	0	0	1	1	86	717	32	2	0	8	242	3030	107	8	Males	Saihat	Saihat
0	0	0	0	0	0	1	0	48	491	23	1	0	8	149	3439	105	8	Females		
0	1	11	63	4	1	0	1	13	125	7	1	1	4	135	2271	81	5	Males	Safwa	Safwa
0	0	0	0	0	0	0	0	0	0	0	0	0	4	121	2282	71	4	Females		
0	0	0	0	0	0	0	0	0	0	0	0	1	0	11	126	6	1	Males	Abu Maan	Safwa
0	0	0	0	0	0	0	0	0	0	0	0	0	1	10	130	6	1	Females		

## Educational services at the populated area level

## Primary school 1-2

Primary Quran memorization						Private primary						General primary						Gender	Populated area	Emirate or governorate or municipality
Number						Number						Number								
Rented buildings	Owned buildings	Teachers	Students	Classes	Schools	Rented buildings	Owned buildings	Teachers	Students	Classes	Schools	Rented buildings	Owned buildings	Teachers	Students	Classes	Schools			
0	0	0	0	0	0	0	0	0	0	0	0	1	1	31	388	17	2	Males	Al Awjam	Safwa
0	0	0	0	0	0	0	0	0	0	0	0	0	1	26	487	16	1	Females		
0	0	0	0	0	0	0	0	0	0	0	0	0	2	46	728	26	2	Males	An Nabiyah	An Nabiyah
0	0	0	0	0	0	0	0	0	0	0	0	0	1	4	178	6	1	Females		
0	1	5	84	7	1	0	0	0	0	0	0	1	2	48	664	25	3	Males	Umm As Sahik	Umm As Sahak
0	1	14	128	8	1	0	0	0	0	0	0	0	2	48	811	30	2	Females		
0	2	28	245	21	2	8	7	413	3621	185	15	1	16	440	6728	244	17	Males	Khobar	Al Khubar
0	2	45	467	26	2	22	5	522	3551	245	27	0	21	459	7749	282	21	Females		
0	0	0	0	0	0	0	0	0	0	0	0	0	8	231	3502	122	8	Males	Thuqbah	Al Khubar
0	1	11	145	7	1	0	0	0	0	0	0	0	9	234	3940	133	9	Females		
0	1	25	232	12	1	2	2	106	986	64	4	0	10	190	3217	124	10	Males	Al Khafji	Al Khafji
0	1	17	223	12	1	0	2	36	318	19	2	8	8	264	3767	147	16	Females		
0	0	0	0	0	0	0	0	0	0	0	0	0	1	13	187	10	1	Males	As Saffaniyah	As Saffaniyah
0	0	0	0	0	0	0	0	0	0	0	0	0	1	10	149	7	1	Females		
0	0	0	0	0	0	0	0	0	0	0	0	0	1	10	127	6	1	Males	Ras Mishaab	As Saffaniyah
0	0	0	0	0	0	0	0	0	0	0	0	0	1	11	88	6	1	Females		
0	0	0	0	0	0	0	0	0	0	0	0	0	1	9	30	5	1	Males	Abrak Al Kabrit	Abrak Al Kabrit
0	0	0	0	0	0	0	0	0	0	0	0	0	1	4	33	6	1	Females		

## Educational services at the populated area level

## Primary school 1-2

Primary Quran memorization						Private primary						General primary						Gender	Populated area	Emirate or governorate or municipality
Number						Number						Number								
Rented buildings	Owned buildings	Teachers	Students	Classes	Schools	Rented buildings	Owned buildings	Teachers	Students	Classes	Schools	Rented buildings	Owned buildings	Teachers	Students	Classes	Schools			
0	1	12	139	8	1	1	0	22	164	10	1	0	5	101	1775	69	5	Males	Rahimah	Ras Tannurah
0	1	11	172	8	1	0	0	0	0	0	0	0	5	125	2072	79	5	Females		
0	1	14	91	8	1	0	1	12	129	7	1	0	4	108	1533	60	4	Males	Abqaiq	Buqayq
0	1	10	125	8	1	1	0	7	36	5	1	1	5	119	1401	65	6	Females		
0	0	0	0	0	0	0	0	0	0	0	0	0	0	0	0	0	0	Males	Al Kadadiyah Eastern	Buqayq
0	0	0	0	0	0	0	0	0	0	0	0	1	0	12	97	6	1	Females		
0	0	0	0	0	0	0	0	0	0	0	0	0	1	12	88	6	1	Males	Yakrib	Yakrib
0	0	0	0	0	0	0	0	0	0	0	0	0	1	9	89	6	1	Females		
0	0	0	0	0	0	0	0	0	0	0	0	0	1	12	203	10	1	Males	New Ain Dar	New Ain Dar
0	0	0	0	0	0	0	0	0	0	0	0	0	1	20	180	11	1	Females		
0	0	0	0	0	0	0	0	0	0	0	0	0	1	9	106	6	1	Males	Al Rajha	Al Rajha
0	0	0	0	0	0	0	0	0	0	0	0	0	0	0	0	0	0	Females		
0	0	0	0	0	0	0	0	0	0	0	0	0	1	7	68	6	1	Males	Foudah	Foudah
0	0	0	0	0	0	0	0	0	0	0	0	0	1	9	86	6	1	Females		
0	0	0	0	0	0	0	0	0	0	0	0	0	1	12	154	9	1	Males	Ain Dar Al Balad (Old Ain Dar)	New Ain Dar Town
0	0	0	0	0	0	0	0	0	0	0	0	0	1	10	107	6	1	Females		
0	0	0	0	0	0	0	0	0	0	0	0	1	0	11	99	6	1	Males	Al Dughaimiyah	Al Dughaimiyah
0	0	0	0	0	0	0	0	0	0	0	0	0	1	10	114	6	1	Females		

## Educational services at the populated area level

## Primary school 1-2

Primary Quran memorization						Private primary						General primary						Gender	Populated area	Emirate or governorate or municipality
Number						Number						Number								
Rented buildings	Owned buildings	Teachers	Students	Classes	Schools	Rented buildings	Owned buildings	Teachers	Students	Classes	Schools	Rented buildings	Owned buildings	Teachers	Students	Classes	Schools			
0	0	0	0	0	0	0	0	0	0	0	0	0	1	9	70	6	1	Males	Salasil	Salasil
0	0	0	0	0	0	0	0	0	0	0	0	0	1	9	52	6	1	Females		
0	0	0	0	0	0	0	0	0	0	0	0	0	1	9	48	6	1	Males	Al Fardaniya	Al Fardaniya
0	0	0	0	0	0	0	0	0	0	0	0	1	0	6	50	6	1	Females		
0	0	0	0	0	0	0	0	0	0	0	0	1	0	10	32	6	1	Males	Hijrah Al Gaishiyah	Aljashiah
0	0	0	0	0	0	0	0	0	0	0	0	1	0	10	31	6	1	Females		
0	1	10	110	8	1	1	0	24	357	16	1	0	3	80	1340	46	3	Males	Nariya	Al Nuayriyah
0	1	9	123	7	1	1	0	8	106	6	1	5	2	118	1644	67	7	Females		
0	0	0	0	0	0	0	0	0	0	0	0	0	1	19	117	8	1	Males	As Sarrar	As Sarrar
0	0	0	0	0	0	0	0	0	0	0	0	0	1	10	116	6	1	Females		
0	0	0	0	0	0	0	0	0	0	0	0	0	1	13	218	11	1	Males	Mulayjah	Mulayjah
0	0	0	0	0	0	0	0	0	0	0	0	0	1	22	208	9	1	Females		
0	0	0	0	0	0	0	0	0	0	0	0	0	1	9	40	6	1	Males	Hanidh	Hanidh
0	0	0	0	0	0	0	0	0	0	0	0	0	1	12	28	5	1	Females		
0	0	0	0	0	0	0	0	0	0	0	0	0	1	9	63	6	1	Males	Al Qalib	Al Qalib
0	0	0	0	0	0	0	0	0	0	0	0	1	0	10	40	6	1	Females		
0	0	0	0	0	0	0	0	0	0	0	0	0	1	16	193	9	1	Males	Atieq	Atieq
0	0	0	0	0	0	0	0	0	0	0	0	1	0	13	200	8	1	Females		

## Educational services at the populated area level

## Primary school 1-2

Primary Quran memorization						Private primary						General primary						Gender	Populated area	Emirate or governorate or municipality
Number						Number						Number								
Rented buildings	Owned buildings	Teachers	Students	Classes	Schools	Rented buildings	Owned buildings	Teachers	Students	Classes	Schools	Rented buildings	Owned buildings	Teachers	Students	Classes	Schools			
0	0	0	0	0	0	0	0	0	0	0	0	0	1	7	31	6	1	Males	Al Kahfa	Al Kahfa
0	0	0	0	0	0	0	0	0	0	0	0	0	1	10	36	6	1	Females		
0	0	0	0	0	0	0	0	0	0	0	0	0	1	6	44	6	1	Males	Al Hasi	Al Hasi
0	0	0	0	0	0	0	0	0	0	0	0	1	0	13	38	6	1	Females		
0	0	0	0	0	0	0	0	0	0	0	0	0	1	10	21	6	1	Males	Al Sahaf	Al Sahaf
0	0	0	0	0	0	0	0	0	0	0	0	0	1	12	41	6	1	Females		
0	0	0	0	0	0	0	0	0	0	0	0	1	0	5	21	5	1	Males	Thaj	Thaj
0	0	0	0	0	0	0	0	0	0	0	0	0	1	10	24	6	1	Females		
0	0	0	0	0	0	0	0	0	0	0	0	0	0	0	0	0	0	Males	Al Wanan	Al Wanan
0	0	0	0	0	0	0	0	0	0	0	0	0	1	8	30	6	1	Females		
0	0	0	0	0	0	0	0	0	0	0	0	0	0	0	0	0	0	Males	Az Zughayn	Az Zughayn
0	0	0	0	0	0	0	0	0	0	0	0	0	1	11	24	6	1	Females		
0	0	0	0	0	0	0	0	0	0	0	0	0	1	9	78	6	1	Males	Anta'	Nataa
0	0	0	0	0	0	0	0	0	0	0	0	0	1	13	75	6	1	Females		
0	0	0	0	0	0	0	0	0	0	0	0	1	0	8	25	6	1	Males	Salmaniya	As Sulimaniyah
0	0	0	0	0	0	0	0	0	0	0	0	0	1	9	45	6	1	Females		
0	0	0	0	0	0	0	0	0	0	0	0	0	1	11	94	6	1	Males	Al Naqirah	Al Niqirah
0	0	0	0	0	0	0	0	0	0	0	0	1	0	9	93	6	1	Females		

## Educational services at the populated area level

## Primary school 1-2

Primary Quran memorization						Private primary						General primary						Gender	Populated area	Emirate or governorate or municipality
Number						Number						Number								
Rented buildings	Owned buildings	Teachers	Students	Classes	Schools	Rented buildings	Owned buildings	Teachers	Students	Classes	Schools	Rented buildings	Owned buildings	Teachers	Students	Classes	Schools			
0	0	0	0	0	0	0	0	0	0	0	0	1	0	7	28	6	1	Males	Mighati	Mighati
0	0	0	0	0	0	0	0	0	0	0	0	0	0	0	0	0	0	Females		
0	0	0	0	0	0	0	0	0	0	0	0	1	0	11	64	6	1	Males	Al Hinnah	Al Hinnah
0	0	0	0	0	0	0	0	0	0	0	0	1	0	8	77	6	1	Females		
0	0	0	0	0	0	0	0	0	0	0	0	1	0	7	14	6	1	Males	Maliha	Al Malaiha
0	0	0	0	0	0	0	0	0	0	0	0	0	0	0	0	0	0	Females		
0	0	0	0	0	0	0	0	0	0	0	0	0	1	5	19	6	1	Males	Ghanwa	Ghanwa
0	0	0	0	0	0	0	0	0	0	0	0	0	0	0	0	0	0	Females		
0	1	6	96	6	1	0	0	0	0	0	0	0	2	23	323	13	2	Males	Qaryat al-Ulya	Qaryah Al Ulya
0	1	17	87	7	1	0	0	0	0	0	0	0	2	30	311	16	2	Females		
0	1	6	61	8	1	0	0	0	0	0	0	0	1	14	88	6	1	Males	Al Rofayah	Al Rofayah
1	0	9	43	7	1	0	0	0	0	0	0	1	0	10	120	6	1	Females		
0	0	0	0	0	0	0	0	0	0	0	0	0	1	8	44	6	1	Males	Al Lahabah	Al Lahabah
0	0	0	0	0	0	0	0	0	0	0	0	0	1	10	46	6	1	Females		
0	0	0	0	0	0	0	0	0	0	0	0	0	1	7	67	6	1	Males	Ash Shayyit	Ash Shayyit
0	0	0	0	0	0	0	0	0	0	0	0	0	1	10	58	6	1	Females		
0	0	0	0	0	0	0	0	0	0	0	0	1	0	5	16	6	1	Males	Salalah	Ash Shayyit
0	0	0	0	0	0	0	0	0	0	0	0	0	1	9	24	27	1	Females		

## Educational services at the populated area level

## Primary school 1-2

Primary Quran memorization						Private primary						General primary						Gender	Populated area	Emirate or governorate or municipality
Number						Number						Number								
Rented buildings	Owned buildings	Teachers	Students	Classes	Schools	Rented buildings	Owned buildings	Teachers	Students	Classes	Schools	Rented buildings	Owned buildings	Teachers	Students	Classes	Schools			
0	0	0	0	0	0	0	0	0	0	0	0	0	1	9	33	6	1	Males	Mishalah	Mishalah
0	0	0	0	0	0	0	0	0	0	0	0	1	0	13	52	7	1	Females		
0	0	0	0	0	0	0	0	0	0	0	0	0	1	5	108	6	1	Males	Al Adhriyyah	Al Adhriyyah
0	0	0	0	0	0	0	0	0	0	0	0	1	0	13	109	6	1	Females		
0	0	0	0	0	0	0	0	0	0	0	0	0	1	7	69	6	1	Males	Al Chehya	Al Chehya
0	0	0	0	0	0	0	0	0	0	0	0	1	0	13	92	6	1	Females		
0	0	0	0	0	0	0	0	0	0	0	0	0	1	9	41	6	1	Males	Al Farridah	Al Farridah
0	0	0	0	0	0	0	0	0	0	0	0	0	1	10	56	6	1	Females		
0	0	0	0	0	0	0	0	0	0	0	0	1	0	7	11	6	1	Males	Ash Shamiyah	Ash Shamiyah
0	0	0	0	0	0	0	0	0	0	0	0	0	1	8	24	6	1	Females		
0	0	0	0	0	0	0	0	0	0	0	0	0	1	4	10	6	1	Males	Umm Ash Shafallah The Syrian	Umm Ash Shafallah
0	0	0	0	0	0	0	0	0	0	0	0	0	1	13	15	5	1	Females		
0	0	0	0	0	0	0	0	0	0	0	0	0	1	2	9	6	1	Males	Umm Aklaa	Umm Aklaa
0	0	0	0	0	0	0	0	0	0	0	0	1	0	8	15	5	1	Females		
0	0	0	0	0	0	0	0	0	0	0	0	0	1	9	26	6	1	Males	Al Qaraa	Radifat Al Qaraa
0	0	0	0	0	0	0	0	0	0	0	0	0	1	10	24	5	1	Females		
0	0	0	0	0	0	0	0	0	0	0	0	1	0	5	20	6	1	Males	Um Ghor	Um Ghor
0	0	0	0	0	0	0	0	0	0	0	0	0	1	13	21	6	1	Females		

## Educational services at the populated area level

## Primary school 1-2

Primary Quran memorization						Private primary						General primary						Gender	Populated area	Emirate or governorate or municipality
Number						Number						Number								
Rented buildings	Owned buildings	Teachers	Students	Classes	Schools	Rented buildings	Owned buildings	Teachers	Students	Classes	Schools	Rented buildings	Owned buildings	Teachers	Students	Classes	Schools			
0	0	0	0	0	0	0	0	0	0	0	0	1	0	7	21	6	1	Males	Al Mahwa	Al Mahwa
0	0	0	0	0	0	0	0	0	0	0	0	0	1	8	17	6	1	Females		
0	0	0	0	0	0	0	0	0	0	0	0	0	1	5	14	6	1	Males	Al Buwaybat	Al Buwaybat
0	0	0	0	0	0	0	0	0	0	0	0	1	0	6	6	5	1	Females		
0	0	0	0	0	0	0	0	0	0	0	0	0	1	12	188	7	1	Males	Salwah	Salwah
0	0	0	0	0	0	0	0	0	0	0	0	0	1	16	176	6	1	Females		
0	0	0	0	0	0	0	0	0	0	0	0	0	1	18	221	9	1	Males	Hijrah Al Mihdar	Salwah
0	0	0	0	0	0	0	0	0	0	0	0	1	0	20	203	6	1	Females		
0	0	0	0	0	0	0	0	0	0	0	0	0	1	17	222	9	1	Males	Al Bathaa	Al Bathaa
0	0	0	0	0	0	0	0	0	0	0	0	0	1	19	241	9	1	Females		
0	0	0	0	0	0	0	0	0	0	0	0	0	1	7	127	6	1	Males	Hijrah Wasi'	Wasee'
0	0	0	0	0	0	0	0	0	0	0	0	1	0	6	135	5	1	Females		

The sixteenth services guide 2017\_Region Eastern Region



## Educational services at the populated area level

## Primary school 2-2

International primary						Primary private Quran memorization						Gender	Populated area	Emirate or governorate or municipality
Number						Number								
Rented buildings	Owned buildings	Teachers	Students	Classes	Schools	Rented buildings	Owned buildings	Teachers	Students	Classes	Schools			
10	6	269	13218	432	16	1	1	10	260	15	2	Males	Aldammam	Ad Dammam
10	5	350	3925	242	15	1	3	114	1216	71	4	Females		
10	8	206	4966	241	18	0	0	0	0	0	0	Males	Alzahran	Dhahran
1	0	76	523	27	1	0	0	0	0	0	0	Females		
6	5	119	2536	119	11	0	0	0	0	0	0	Males	Alhufuf	Al Ahsa
4	6	89	1737	102	10	0	0	0	0	0	0	Females		
0	0	0	0	0	0	0	0	0	0	0	0	Males	Aljurn	Al Oyun
0	1	25	145	7	1	0	0	0	0	0	0	Females		
1	1	40	231	13	2	0	0	0	0	0	0	Males	Hafar Al-Batin	Hafar Al Batin
2	0	55	442	8	2	0	0	0	0	0	0	Females		
4	1	118	2125	109	5	0	0	0	0	0	0	Males	Jubail	Al Jubayl
1	2	40	969	52	3	0	0	0	0	0	0	Females		
1	0	12	20	8	1	0	0	0	0	0	0	Males	Jubail Industrial City	Al Jubayl
0	0	0	0	0	0	0	1	25	124	13	1	Females		
0	0	0	0	0	0	0	0	0	0	0	0	Males	Saihat	Saihat
1	0	60	754	36	1	0	0	0	0	0	0	Females		
5	6	120	1245	124	11	0	0	0	0	0	0	Males	Khobar	Al Khubar
14	8	565	7194	374	22	1	0	6	32	4	1	Females		

Table (36 - 2 )

## Educational services at the populated area level

## Primary school 2-2

International primary						Primary private Quran memorization						Gender	Populated area	Emirate or governorate or municipality
Number						Number								
Rented buildings	Owned buildings	Teachers	Students	Classes	Schools	Rented buildings	Owned buildings	Teachers	Students	Classes	Schools			
1	0	21	291	13	1	0	0	0	0	0	0	Males	Al Khafji	Al Khafji
0	0	0	0	0	0	0	0	0	0	0	0	Females		

The sixteenth services guide 2017\_Region Eastern Region

Table (37-1)

## Educational services at the populated area level

## Intermediate school 1-2

Evening Private intermediate						Private Intermediate						Evening Intermediate						General Intermediate						Gender	Populated area	Emirate or governorate or municipality
Number						Number						Number						Number								
Rented buildings	Owned buildings	Teachers	Students	Classes	Schools	Rented buildings	Owned buildings	Teachers	Students	Classes	Schools	Rented buildings	Owned buildings	Teachers	Students	Classes	Schools	Rented buildings	Owned buildings	Teachers	Students	Classes	Schools			
0	0	0	0	0	0	8	16	429	4975	215	24	0	3	0	270	13	3	6	33	1059	15020	453	39	Males	Aldammam	Ad Dammam
0	0	0	0	0	0	7	7	151	1345	70	14	0	0	0	0	0	0	0	43	1104	16595	481	43	Females		
0	0	0	0	0	0	0	0	0	0	0	0	0	0	0	0	0	0	1	0	5	49	3	1	Males	Dhaeblutun	Thabhloten
0	0	0	0	0	0	0	0	0	0	0	0	0	0	0	0	0	0	0	0	0	0	0	0	0		
0	0	0	0	0	0	2	1	51	444	21	3	0	0	0	0	0	0	0	5	142	1983	61	5	Males	Alzahran	Dhahran
0	0	0	0	0	0	0	0	0	0	0	0	0	0	0	0	0	0	0	5	130	1481	47	5	Females		
0	0	0	0	0	0	2	9	127	1216	62	11	0	9	0	599	37	9	3	42	1134	13875	478	45	Males	Alhufuf	Al Ahsa
0	0	0	0	0	0	2	6	88	568	31	8	0	0	0	0	0	0	2	49	1146	14566	444	51	Females		
0	0	0	0	0	0	0	0	0	0	0	0	0	0	0	0	0	0	0	2	52	683	22	2	Males	Albitaliuh	Al Ahsa
0	0	0	0	0	0	0	0	0	0	0	0	0	0	0	0	0	0	0	2	37	399	14	2	Females		
0	0	0	0	0	0	0	0	0	0	0	0	0	1	0	128	6	1	0	1	21	276	11	1	Males	Alqarin	Al Ahsa
0	0	0	0	0	0	0	0	0	0	0	0	0	0	0	0	0	0	1	0	27	272	11	1	Females		
0	0	0	0	0	0	0	0	0	0	0	0	0	0	0	0	0	0	0	1	21	182	7	1	Males	Jilyjlh	Al Ahsa
0	0	0	0	0	0	0	0	0	0	0	0	0	0	0	0	0	0	0	1	16	173	6	1	Females		
0	0	0	0	0	0	0	0	0	0	0	0	0	0	0	0	0	0	0	1	16	123	6	1	Males	Alshaqiq	Al Ahsa
0	0	0	0	0	0	0	0	0	0	0	0	0	0	0	0	0	0	0	2	19	156	6	2	Females		
0	0	0	0	0	0	0	0	0	0	0	0	0	0	0	0	0	0	0	1	17	149	6	1	Males	Almutayarfaa	Al Ahsa
0	0	0	0	0	0	0	0	0	0	0	0	0	0	0	0	0	0	0	1	19	153	6	1	Females		

The sixteenth services guide 2017\_Region Eastern Region

Table (37-2 )

## Educational services at the populated area level

## Intermediate school 1-2

Evening Private intermediate						Private Intermediate						Evening Intermediate						General Intermediate						Gender	Populated area	Emirate or governorate or municipality
Number						Number						Number						Number								
Rented buildings	Owned buildings	Teachers	Students	Classes	Schools	Rented buildings	Owned buildings	Teachers	Students	Classes	Schools	Rented buildings	Owned buildings	Teachers	Students	Classes	Schools	Rented buildings	Owned buildings	Teachers	Students	Classes	Schools			
0	0	0	0	0	0	0	0	0	0	0	0	0	0	0	0	0	0	0	1	21	150	5	1	Males	Bani Maen	Al Ahsa
0	0	0	0	0	0	0	0	0	0	0	0	0	0	0	0	0	0	0	1	15	153	6	1	Females		
0	0	0	0	0	0	0	0	0	0	0	0	0	0	0	0	0	0	0	0	0	0	0	0	Males	Alhutuh	Al Ahsa
0	0	0	0	0	0	0	0	0	0	0	0	0	0	0	0	0	0	1	0	11	123	5	1	Females		
0	0	0	0	0	0	0	0	0	0	0	0	0	0	0	0	0	0	0	1	7	46	3	1	Males	Alsayayiruh	Al Ahsa
0	0	0	0	0	0	0	0	0	0	0	0	0	0	0	0	0	0	0	0	0	0	0	0	Females		
0	0	0	0	0	0	0	0	0	0	0	0	0	0	0	0	0	0	0	1	22	172	6	1	Males	Aljushuh	Al Ahsa
0	0	0	0	0	0	0	0	0	0	0	0	0	0	0	0	0	0	0	1	17	211	9	1	Females		
0	0	0	0	0	0	0	0	0	0	0	0	0	0	0	0	0	0	0	1	28	327	11	1	Males	Alramiluh	Al Ahsa
0	0	0	0	0	0	0	0	0	0	0	0	0	0	0	0	0	0	0	1	23	256	9	1	Females		
0	0	0	0	0	0	0	0	0	0	0	0	0	0	0	0	0	0	0	1	13	120	3	1	Males	Alsabat	Al Ahsa
0	0	0	0	0	0	0	0	0	0	0	0	0	0	0	0	0	0	0	1	17	107	6	1	Females		
0	0	0	0	0	0	0	0	0	0	0	0	0	0	0	0	0	0	0	1	20	198	7	1	Males	Centers	Al Ahsa
0	0	0	0	0	0	0	0	0	0	0	0	0	0	0	0	0	0	0	1	21	182	8	1	Females		
0	0	0	0	0	0	0	0	0	0	0	0	0	0	0	0	0	0	0	1	9	76	2	1	Males	Almazawaa	Al Ahsa
0	0	0	0	0	0	0	0	0	0	0	0	0	0	0	0	0	0	0	0	0	0	0	0	Females		
0	0	0	0	0	0	0	0	0	0	0	0	0	0	0	0	0	0	0	1	29	320	10	1	Males	Almunayzilh	Al Ahsa
0	0	0	0	0	0	0	0	0	0	0	0	0	0	0	0	0	0	0	1	29	403	12	1	Females		

The sixteenth services guide 2017\_Region Eastern Region

Table (37-3 )

## Educational services at the populated area level

## Intermediate school 1-2

Evening Private intermediate						Private Intermediate						Evening Intermediate						General Intermediate						Gender	Populated area	Emirate or governorate or municipality
Number						Number						Number						Number								
Rented buildings	Owned buildings	Teachers	Students	Classes	Schools	Rented buildings	Owned buildings	Teachers	Students	Classes	Schools	Rented buildings	Owned buildings	Teachers	Students	Classes	Schools	Rented buildings	Owned buildings	Teachers	Students	Classes	Schools			
0	0	0	0	0	0	0	0	0	0	0	0	0	0	0	0	0	0	0	2	49	517	19	2	Males	Altaraf	Al Ahsa
0	0	0	0	0	0	0	0	0	0	0	0	0	0	0	0	0	0	0	1	24	504	10	1	Females		
0	0	0	0	0	0	0	0	0	0	0	0	0	0	0	0	0	0	0	1	24	306	10	1	Males	Alfudul	Al Ahsa
0	0	0	0	0	0	0	0	0	0	0	0	0	0	0	0	0	0	0	1	26	258	9	1	Females		
0	0	0	0	0	0	0	0	0	0	0	0	0	0	0	0	0	0	0	1	22	178	6	1	Males	Altwaythir	Al Ahsa
0	0	0	0	0	0	0	0	0	0	0	0	0	0	0	0	0	0	0	1	23	207	6	1	Females		
0	0	0	0	0	0	0	0	0	0	0	0	0	0	0	0	0	0	0	0	0	0	0	0	Males	Abwthur	Al Ahsa
0	0	0	0	0	0	0	0	0	0	0	0	0	0	0	0	0	0	0	1	21	171	4	1	Females		
0	0	0	0	0	0	0	0	0	0	0	0	0	0	0	0	0	0	0	1	28	517	10	1	Males	Alhaliluh	Al Ahsa
0	0	0	0	0	0	0	0	0	0	0	0	0	0	0	0	0	0	0	1	33	500	11	1	Females		
0	0	0	0	0	0	0	0	0	0	0	0	0	0	0	0	0	0	0	0	0	0	0	0	Males	Almiqadaam	Al Ahsa
0	0	0	0	0	0	0	0	0	0	0	0	0	0	0	0	0	0	0	1	10	64	3	1	Females		
0	0	0	0	0	0	0	0	0	0	0	0	0	0	0	0	0	0	0	1	18	253	9	1	Males	Alkalabihuh	Al Ahsa
0	0	0	0	0	0	0	0	0	0	0	0	0	0	0	0	0	0	0	2	35	461	11	2	Females		
0	0	0	0	0	0	0	0	0	0	0	0	0	0	0	0	0	0	1	1	57	651	25	2	Males	Aleumran	Al Ahsa
0	0	0	0	0	0	0	0	0	0	0	0	0	0	0	0	0	0	0	1	35	500	12	1	Females		
0	0	0	0	0	0	1	0	14	23	2	1	0	0	0	0	0	0	0	4	107	1628	55	4	Males	Aljabil	Al Ahsa
0	0	0	0	0	0	0	0	0	0	0	0	0	0	0	0	0	0	1	0	24	241	10	1	Females		

The sixteenth services guide 2017\_Region Eastern Region

Table (37-4 )

## Educational services at the populated area level

## Intermediate school 1-2

Evening Private intermediate						Private Intermediate						Evening Intermediate						General Intermediate						Gender	Populated area	Emirate or governorate or municipality
Number						Number						Number						Number								
Rented buildings	Owned buildings	Teachers	Students	Classes	Schools	Rented buildings	Owned buildings	Teachers	Students	Classes	Schools	Rented buildings	Owned buildings	Teachers	Students	Classes	Schools	Rented buildings	Owned buildings	Teachers	Students	Classes	Schools			
0	0	0	0	0	0	0	0	0	0	0	0	0	0	0	0	0	0	0	1	9	64	3	1	Males	Altaribayl	Al Ahsa
0	0	0	0	0	0	0	0	0	0	0	0	0	0	0	0	0	0	0	0	0	0	0	0	Females		
0	0	0	0	0	0	0	0	0	0	0	0	0	0	0	0	0	0	0	1	16	139	6	1	Males	Alshaharin	Al Ahsa
0	0	0	0	0	0	0	0	0	0	0	0	0	0	0	0	0	0	0	0	0	0	0	0	Females		
0	0	0	0	0	0	0	0	0	0	0	0	0	0	0	0	0	0	0	1	18	113	4	1	Males	Aldaaluh	Al Ahsa
0	0	0	0	0	0	0	0	0	0	0	0	0	0	0	0	0	0	0	0	0	0	0	0	Females		
0	0	0	0	0	0	0	0	0	0	0	0	0	0	0	0	0	0	1	0	24	201	6	1	Males	Almansuruh	Al Ahsa
0	0	0	0	0	0	0	0	0	0	0	0	0	0	0	0	0	0	0	1	32	253	9	1	Females		
0	0	0	0	0	0	0	0	0	0	0	0	0	0	0	0	0	0	0	1	13	93	3	1	Males	Alearamiuh	Al Ahsa
0	0	0	0	0	0	0	0	0	0	0	0	0	0	0	0	0	0	0	0	0	0	0	0	Females		
0	0	0	0	0	0	0	0	0	0	0	0	0	1	0	73	4	1	0	1	20	234	8	1	Males	Aljafr	Al Ahsa
0	0	0	0	0	0	0	0	0	0	0	0	0	0	0	0	0	0	0	1	18	304	9	1	Females		
0	0	0	0	0	0	0	0	0	0	0	0	0	1	0	100	5	1	0	1	27	291	9	1	Males	Alqaruh	Al Ahsa
0	0	0	0	0	0	0	0	0	0	0	0	0	0	0	0	0	0	0	2	33	370	13	2	Females		
0	0	0	0	0	0	0	0	0	0	0	0	0	0	0	0	0	0	0	1	9	31	3	1	Males	Juduh	Judah
0	0	0	0	0	0	0	0	0	0	0	0	0	0	0	0	0	0	0	1	8	23	3	1	Females		
0	0	0	0	0	0	0	0	0	0	0	0	0	0	0	0	0	0	0	1	7	21	3	1	Males	Euryeruh	Urayarah
0	0	0	0	0	0	0	0	0	0	0	0	0	0	0	0	0	0	0	1	13	106	5	1	Females		

The sixteenth services guide 2017\_Region Eastern Region

Table (37- 5 )

## Educational services at the populated area level

## Intermediate school 1-2

Evening Private intermediate						Private Intermediate						Evening Intermediate						General Intermediate						Gender	Populated area	Emirate or governorate or municipality
Number						Number						Number						Number								
Rented buildings	Owned buildings	Teachers	Students	Classes	Schools	Rented buildings	Owned buildings	Teachers	Students	Classes	Schools	Rented buildings	Owned buildings	Teachers	Students	Classes	Schools	Rented buildings	Owned buildings	Teachers	Students	Classes	Schools			
0	0	0	0	0	0	0	0	0	0	0	0	0	0	0	0	0	0	0	1	7	56	3	1	Males	Matalie	Urayarah
0	0	0	0	0	0	0	0	0	0	0	0	0	0	0	0	0	0	0	0	0	0	0	0	Females		
0	0	0	0	0	0	0	0	0	0	0	0	0	1	0	34	3	1	0	1	10	107	5	1	Males	Yabrin	Yabreen
0	0	0	0	0	0	0	0	0	0	0	0	0	0	0	0	0	0	1	0	12	173	6	1	Females		
0	0	0	0	0	0	0	0	0	0	0	0	0	0	0	0	0	0	0	1	6	41	3	1	Males	Hajarah Alkhana Aljadid	Alkhen
0	0	0	0	0	0	0	0	0	0	0	0	0	0	0	0	0	0	0	0	0	0	0	0	Females		
0	0	0	0	0	0	0	0	0	0	0	0	0	0	0	0	0	0	0	1	8	39	3	1	Males	Hajaruh Alhafayir	Al Hufayr
0	0	0	0	0	0	0	0	0	0	0	0	0	0	0	0	0	0	0	0	0	0	0	0	Females		
0	0	0	0	0	0	0	0	0	0	0	0	0	1	0	12	2	1	0	1	14	98	5	1	Males	Alghawibuh	Ghouaibe
0	0	0	0	0	0	0	0	0	0	0	0	0	0	0	0	0	0	0	1	16	170	6	1	Females		
0	0	0	0	0	0	0	0	0	0	0	0	0	0	0	0	0	0	0	0	0	0	0	0	Males	Am Rbiea	Umm Rebeia
0	0	0	0	0	0	0	0	0	0	0	0	0	0	0	0	0	0	1	0	8	22	3	1	Females		
0	0	0	0	0	0	0	0	0	0	0	0	0	1	0	37	3	1	0	2	53	671	20	2	Males	Aleuyun	Al Oyun
0	0	0	0	0	0	0	0	0	0	0	0	0	0	0	0	0	0	0	3	81	609	21	3	Females		
0	0	0	0	0	0	0	0	0	0	0	0	0	0	0	0	0	0	0	1	15	127	6	1	Males	Almarah	Al Oyun
0	0	0	0	0	0	0	0	0	0	0	0	0	0	0	0	0	0	0	1	31	161	9	1	Females		
0	0	0	0	0	0	0	0	0	0	0	0	0	0	0	0	0	0	0	1	20	239	8	1	Males	Aljurn	Al Oyun
0	0	0	0	0	0	0	0	0	0	0	0	0	0	0	0	0	0	0	0	0	0	0	0	Females		

The sixteenth services guide 2017\_Region Eastern Region

## Educational services at the populated area level

## Intermediate school 1-2

Evening Private intermediate						Private Intermediate						Evening Intermediate						General Intermediate						Gender	Populated area	Emirate or governorate or municipality
Number						Number						Number						Number								
Rented buildings	Owned buildings	Teachers	Students	Classes	Schools	Rented buildings	Owned buildings	Teachers	Students	Classes	Schools	Rented buildings	Owned buildings	Teachers	Students	Classes	Schools	Rented buildings	Owned buildings	Teachers	Students	Classes	Schools			
0	0	0	0	0	0	0	0	0	0	0	0	0	0	0	0	0	0	0	1	11	60	2	1	Males	Aleadiliuh	Udhailiyah
0	0	0	0	0	0	0	0	0	0	0	0	0	0	0	0	0	0	0	1	15	66	3	1	Females		
0	0	0	0	0	0	0	1	4	11	2	1	0	0	0	0	0	0	1	1	14	94	6	2	Males	Harid	Hardh
0	0	0	0	0	0	0	1	0	11	2	1	0	0	0	0	0	0	0	1	6	88	3	1	Females		
0	0	0	0	0	0	0	0	0	0	0	0	0	0	0	0	0	0	1	0	11	81	3	1	Males	Haris	Haris
0	0	0	0	0	0	0	0	0	0	0	0	0	0	0	0	0	0	1	0	10	67	3	1	Females		
0	0	0	0	0	0	0	0	0	0	0	0	0	0	0	0	0	0	0	1	8	70	2	1	Males	Fadilah Hijrah	Fadhila
0	0	0	0	0	0	0	0	0	0	0	0	0	0	0	0	0	0	0	1	9	66	3	1	Females		
0	0	0	0	0	0	0	0	0	0	0	0	0	0	0	0	0	0	0	1	7	46	3	1	Males	Umm Al Arrad	Umm Al Arrad
0	0	0	0	0	0	0	0	0	0	0	0	0	0	0	0	0	0	0	0	0	0	0	0	Females		
0	0	0	0	0	0	0	0	0	0	0	0	0	0	0	0	0	0	0	1	9	26	3	1	Males	Hijrah Al Seeh	Hijrah Al Seeh
0	0	0	0	0	0	0	0	0	0	0	0	0	0	0	0	0	0	0	1	10	31	3	1	Females		
0	0	0	0	0	0	0	0	0	0	0	0	0	0	0	0	0	0	0	1	8	35	3	1	Males	Hijrah Al-Tawilah	Al Taweylah
0	0	0	0	0	0	0	0	0	0	0	0	0	0	0	0	0	0	0	1	12	20	2	1	Females		
0	0	0	0	0	0	0	0	0	0	0	0	0	0	0	0	0	0	0	1	9	53	3	1	Males	Shajah	Shajah
0	0	0	0	0	0	0	0	0	0	0	0	0	0	0	0	0	0	0	0	0	0	0	0	Females		
0	0	0	0	0	0	0	0	0	0	0	0	0	0	0	0	0	0	0	1	9	74	3	1	Males	Muraytiba	Muraytiba
0	0	0	0	0	0	0	0	0	0	0	0	0	0	0	0	0	0	0	1	3	17	2	1	Females		



Table (37-7)

## Educational services at the populated area level

## Intermediate school 1-2

Evening Private intermediate						Private Intermediate						Evening Intermediate						General Intermediate						Gender	Populated area	Emirate or governorate or municipality
Number						Number						Number						Number								
Rented buildings	Owned buildings	Teachers	Students	Classes	Schools	Rented buildings	Owned buildings	Teachers	Students	Classes	Schools	Rented buildings	Owned buildings	Teachers	Students	Classes	Schools	Rented buildings	Owned buildings	Teachers	Students	Classes	Schools			
0	0	0	0	0	0	0	0	0	0	0	0	0	0	0	0	0	0	0	1	9	36	3	1	Males	Al Dahw	Al Dahw
0	0	0	0	0	0	0	0	0	0	0	0	0	0	0	0	0	0	1	0	11	16	3	1	Females		
0	1	0	34	3	1	3	9	130	1528	73	12	0	2	0	67	6	2	2	31	577	7084	218	33	Males	Hafar Al-Batin	Hafar Al Batin
0	0	0	0	0	0	5	3	68	655	35	8	0	0	0	0	0	0	8	29	752	8244	246	37	Females		
0	0	0	0	0	0	0	0	0	0	0	0	0	0	0	0	0	0	0	1	7	9	3	1	Males	Darb Al-Ibil	Hafar Al Batin
0	0	0	0	0	0	0	0	0	0	0	0	0	0	0	0	0	0	0	0	0	0	0	0	Females		
0	0	0	0	0	0	1	0	5	42	3	1	0	1	0	38	3	1	0	3	57	622	23	3	Males	Al Qaisumah	Al Qaisumah
0	0	0	0	0	0	0	0	0	0	0	0	0	0	0	0	0	0	2	1	62	537	16	3	Females		
0	0	0	0	0	0	0	0	0	0	0	0	0	0	0	0	0	0	0	1	7	15	3	1	Males	Al Qalt	Al Qalt
0	0	0	0	0	0	0	0	0	0	0	0	0	0	0	0	0	0	1	0	13	41	3	1	Females		
0	0	0	0	0	0	0	0	0	0	0	0	0	1	0	23	3	1	0	1	8	78	3	1	Males	Ar Ruqi	Ar Ruqi
0	0	0	0	0	0	0	0	0	0	0	0	0	0	0	0	0	0	0	1	9	64	3	1	Females		
0	0	0	0	0	0	0	0	0	0	0	0	0	0	0	0	0	0	0	1	6	16	3	1	Males	As Sadawi	As Sadawi
0	0	0	0	0	0	0	0	0	0	0	0	0	0	0	0	0	0	0	1	5	10	3	1	Females		
0	0	0	0	0	0	0	0	0	0	0	0	0	0	0	0	0	0	0	1	7	12	3	1	Males	Al Nadhim	Al Nadhim
0	0	0	0	0	0	0	0	0	0	0	0	0	0	0	0	0	0	0	1	11	15	3	1	Females		
0	0	0	0	0	0	0	0	0	0	0	0	0	0	0	0	0	0	0	1	5	6	3	1	Males	Umm Qulayb	Umm Qulayb
0	0	0	0	0	0	0	0	0	0	0	0	0	0	0	0	0	0	0	0	0	0	0	0	Females		

The sixteenth services guide 2017\_Region Eastern Region

Table (37- 8 )

## Educational services at the populated area level

## Intermediate school 1-2

Evening Private intermediate						Private Intermediate						Evening Intermediate						General Intermediate						Gender	Populated area	Emirate or governorate or municipality
Number						Number						Number						Number								
Rented buildings	Owned buildings	Teachers	Students	Classes	Schools	Rented buildings	Owned buildings	Teachers	Students	Classes	Schools	Rented buildings	Owned buildings	Teachers	Students	Classes	Schools	Rented buildings	Owned buildings	Teachers	Students	Classes	Schools			
1	0	0	6	2	1	1	0	6	80	3	1	0	1	0	22	3	1	0	2	27	295	10	2	Males	Thebea	Thebea
0	0	0	0	0	0	0	0	0	0	0	0	0	0	0	0	0	0	0	1	24	343	10	1	Females		
0	0	0	0	0	0	0	0	0	0	0	0	0	0	0	0	0	0	0	1	10	89	4	1	Males	As Saera	As Saera
0	0	0	0	0	0	0	0	0	0	0	0	0	0	0	0	0	0	0	1	18	42	3	1	Females		
0	0	0	0	0	0	0	0	0	0	0	0	0	0	0	0	0	0	0	1	8	33	3	1	Males	Samoudah	Samoudah
0	0	0	0	0	0	0	0	0	0	0	0	0	0	0	0	0	0	1	0	7	41	3	1	Females		
0	0	0	0	0	0	0	0	0	0	0	0	0	0	0	0	0	0	0	1	6	63	3	1	Males	As Sufayri	As Sufayri
0	0	0	0	0	0	0	0	0	0	0	0	0	0	0	0	0	0	0	1	16	58	3	1	Females		
0	0	0	0	0	0	0	0	0	0	0	0	0	0	0	0	0	0	0	1	7	5	3	1	Males	UmmOshr (the Eastern)	Hijrah Umm Ashra
0	0	0	0	0	0	0	0	0	0	0	0	0	0	0	0	0	0	0	0	0	0	0	0	Females		
0	0	0	0	0	0	0	0	0	0	0	0	0	0	0	0	0	0	0	1	7	25	3	1	Males	Um Kedad	Um Kedad
0	0	0	0	0	0	0	0	0	0	0	0	0	0	0	0	0	0	0	0	0	0	0	0	Females		
0	0	0	0	0	0	0	0	0	0	0	0	0	0	0	0	0	0	0	0	0	0	0	0	Males	Al Hairaa	Al Hira
0	0	0	0	0	0	0	0	0	0	0	0	0	0	0	0	0	0	1	0	3	9	3	1	Females		
0	0	0	0	0	0	0	0	0	0	0	0	0	0	0	0	0	0	0	1	8	9	3	1	Males	Marj Allsoban	Marj Allsoban
0	0	0	0	0	0	0	0	0	0	0	0	0	0	0	0	0	0	0	1	5	25	3	1	Females		
0	0	0	0	0	0	0	0	0	0	0	0	0	0	0	0	0	0	1	0	5	4	3	1	Males	Khobaira	Khobaira
0	0	0	0	0	0	0	0	0	0	0	0	0	0	0	0	0	0	0	0	0	0	0	0	Females		

The sixteenth services guide 2017\_Region Eastern Region

Table (37-9 )

## Educational services at the populated area level

## Intermediate school 1-2

Evening Private intermediate						Private Intermediate						Evening Intermediate						General Intermediate						Gender	Populated area	Emirate or governorate or municipality
Number						Number						Number						Number								
Rented buildings	Owned buildings	Teachers	Students	Classes	Schools	Rented buildings	Owned buildings	Teachers	Students	Classes	Schools	Rented buildings	Owned buildings	Teachers	Students	Classes	Schools	Rented buildings	Owned buildings	Teachers	Students	Classes	Schools			
0	0	0	0	0	0	0	1	10	144	7	1	0	2	0	52	6	2	1	3	95	1387	43	4	Males	Jubail	Al Jubayl
0	0	0	0	0	0	0	3	14	162	9	3	0	0	0	0	0	0	1	5	228	3048	74	6	Females		
0	0	0	0	0	0	0	1	16	167	7	1	0	1	0	18	3	1	0	3	115	1869	65	3	Males	Jubail Industrial City	Al Jubayl
0	0	0	0	0	0	0	1	1	28	2	1	0	0	0	0	0	0	0	3	115	1888	38	3	Females		
0	0	0	0	0	0	0	0	0	0	0	0	0	0	0	0	0	0	0	1	24	260	9	1	Males	Desalination Plant	Al Jubayl
0	0	0	0	0	0	0	0	0	0	0	0	0	0	0	0	0	0	0	1	27	323	7	1	Females		
0	0	0	0	0	0	1	2	35	314	14	3	0	2	0	90	6	2	0	12	321	3621	116	12	Males	Qatif	Al Qatif
0	0	0	0	0	0	0	0	0	0	0	0	0	0	0	0	0	0	0	11	362	3745	118	11	Females		
0	0	0	0	0	0	0	0	0	0	0	0	0	0	0	0	0	0	1	0	25	136	7	1	Males	At Tawbi	Al Qatif
0	0	0	0	0	0	0	0	0	0	0	0	0	0	0	0	0	0	0	1	21	134	6	1	Females		
0	0	0	0	0	0	0	0	0	0	0	0	0	0	0	0	0	0	0	1	27	225	6	1	Males	Al Khuwaildiyah	Al Qatif
0	0	0	0	0	0	0	0	0	0	0	0	0	0	0	0	0	0	1	0	28	196	9	1	Females		
0	0	0	0	0	0	0	0	0	0	0	0	0	0	0	0	0	0	0	1	25	312	10	1	Males	Al Jarudiyah	Al Qatif
0	0	0	0	0	0	0	0	0	0	0	0	0	0	0	0	0	0	0	1	30	345	12	1	Females		
0	0	0	0	0	0	0	0	0	0	0	0	0	0	0	0	0	0	0	1	14	169	6	1	Males	Halat Mahish	Al Qatif
0	0	0	0	0	0	0	0	0	0	0	0	0	0	0	0	0	0	0	1	19	161	6	1	Females		
0	0	0	0	0	0	0	0	0	0	0	0	0	0	0	0	0	0	0	1	38	474	14	1	Males	Umm Al Hamam	Al Qatif
0	0	0	0	0	0	0	0	0	0	0	0	0	0	0	0	0	0	0	2	44	383	14	2	Females		

The sixteenth services guide 2017\_Region Eastern Region

## Educational services at the populated area level

## Intermediate school 1-2

Evening Private intermediate						Private Intermediate						Evening Intermediate						General Intermediate						Gender	Populated area	Emirate or governorate or municipality
Number						Number						Number						Number								
Rented buildings	Owned buildings	Teachers	Students	Classes	Schools	Rented buildings	Owned buildings	Teachers	Students	Classes	Schools	Rented buildings	Owned buildings	Teachers	Students	Classes	Schools	Rented buildings	Owned buildings	Teachers	Students	Classes	Schools			
0	0	0	0	0	0	0	0	0	0	0	0	0	0	0	0	0	0	0	1	25	232	9	1	Males	Al Jish	Al Qatif
0	0	0	0	0	0	0	0	0	0	0	0	0	0	0	0	0	0	0	2	31	402	12	2	Females		
0	0	0	0	0	0	0	0	0	0	0	0	0	0	0	0	0	0	0	1	14	110	5	1	Males	Al Melaha	Al Qatif
0	0	0	0	0	0	0	0	0	0	0	0	0	0	0	0	0	0	0	1	19	116	5	1	Females		
0	0	0	0	0	0	0	0	0	0	0	0	0	0	0	0	0	0	0	1	26	420	13	1	Males	Al Awamiyah	Al Qatif
0	0	0	0	0	0	0	0	0	0	0	0	0	0	0	0	0	0	0	2	47	452	15	2	Females		
0	0	0	0	0	0	0	0	0	0	0	0	0	0	0	0	0	0	0	1	61	597	13	1	Males	Al Qudaih	Al Qatif
0	0	0	0	0	0	0	0	0	0	0	0	0	0	0	0	0	0	0	2	56	543	17	2	Females		
0	0	0	0	0	0	0	0	0	0	0	0	0	0	0	0	0	0	0	1	13	91	3	1	Males	Darin	Al Qatif
0	0	0	0	0	0	0	0	0	0	0	0	0	0	0	0	0	0	0	1	12	87	4	1	Females		
0	0	0	0	0	0	0	0	0	0	0	0	0	0	0	0	0	0	0	1	39	333	12	1	Males	Anak	Al Qatif
0	0	0	0	0	0	0	0	0	0	0	0	0	0	0	0	0	0	0	1	27	443	12	1	Females		
0	0	0	0	0	0	0	0	0	0	0	0	0	0	0	0	0	0	0	1	24	252	12	1	Males	Tarout	Al Qatif
0	0	0	0	0	0	0	0	0	0	0	0	0	0	0	0	0	0	0	1	26	163	6	1	Females		
0	0	0	0	0	0	1	1	38	383	15	2	0	1	0	59	6	1	0	4	131	1626	50	4	Males	Saihat	Saihat
0	0	0	0	0	0	0	0	0	0	0	0	0	0	0	0	0	0	0	7	165	1501	53	7	Females		
0	0	0	0	0	0	0	1	13	76	6	1	0	1	0	45	3	1	1	3	99	1140	38	4	Males	Safwa	Safwa
0	0	0	0	0	0	0	0	0	0	0	0	0	0	0	0	0	0	0	3	80	1003	33	3	Females		

## Educational services at the populated area level

## Intermediate school 1-2

Evening Private intermediate						Private Intermediate						Evening Intermediate						General Intermediate						Gender	Populated area	Emirate or governorate or municipality
Number						Number						Number						Number								
Rented buildings	Owned buildings	Teachers	Students	Classes	Schools	Rented buildings	Owned buildings	Teachers	Students	Classes	Schools	Rented buildings	Owned buildings	Teachers	Students	Classes	Schools	Rented buildings	Owned buildings	Teachers	Students	Classes	Schools			
0	0	0	0	0	0	0	0	0	0	0	0	0	0	0	0	0	0	0	0	0	0	0	0	Males	Abu Maan	Safwa
0	0	0	0	0	0	0	0	0	0	0	0	0	0	0	0	0	0	0	1	11	66	3	1	Females		
0	0	0	0	0	0	0	0	0	0	0	0	0	0	0	0	0	0	0	1	25	221	7	1	Males	Al Awjam	Safwa
0	0	0	0	0	0	0	0	0	0	0	0	0	0	0	0	0	0	0	1	24	223	9	1	Females		
0	0	0	0	0	0	0	0	0	0	0	0	0	0	0	0	0	0	0	1	24	329	7	1	Males	An Nabiyah	An Nabiyah
0	0	0	0	0	0	0	0	0	0	0	0	0	0	0	0	0	0	0	1	19	371	11	1	Females		
0	0	0	0	0	0	0	0	0	0	0	0	0	0	0	0	0	0	1	1	31	345	13	2	Males	Umm As Sahik	Umm As Sahak
0	0	0	0	0	0	0	0	0	0	0	0	0	0	0	0	0	0	0	3	43	371	16	3	Females		
0	0	0	0	0	0	8	9	233	2223	97	17	0	2	0	53	6	2	0	9	254	3644	107	9	Males	Khobar	Al Khubar
0	0	0	0	0	0	9	5	178	1615	79	14	0	0	0	0	0	0	0	13	373	4675	133	13	Females		
0	0	0	0	0	0	0	0	0	0	0	0	0	1	0	53	5	1	0	4	114	1695	50	4	Males	Thuqbah	Al Khubar
0	0	0	0	0	0	0	0	0	0	0	0	0	0	0	0	0	0	0	3	132	1702	50	3	Females		
0	0	0	0	0	0	1	2	39	376	16	3	0	1	0	33	3	1	1	8	135	1745	57	9	Males	Al Khafji	Al Khafji
0	0	0	0	0	0	0	1	8	97	4	1	0	0	0	0	0	0	2	6	171	1774	53	8	Females		
0	0	0	0	0	0	0	0	0	0	0	0	0	0	0	0	0	0	1	0	10	95	6	1	Males	As Saffaniyah	As Saffaniyah
0	0	0	0	0	0	0	0	0	0	0	0	0	0	0	0	0	0	0	1	12	84	3	1	Females		
0	0	0	0	0	0	0	0	0	0	0	0	0	0	0	0	0	0	0	1	9	40	3	1	Males	Ras Mishaab	As Saffaniyah
0	0	0	0	0	0	0	0	0	0	0	0	0	0	0	0	0	0	0	1	9	49	3	1	Females		

## Educational services at the populated area level

## Intermediate school 1-2

Evening Private intermediate						Private Intermediate						Evening Intermediate						General Intermediate						Gender	Populated area	Emirate or governorate or municipality
Number						Number						Number						Number								
Rented buildings	Owned buildings	Teachers	Students	Classes	Schools	Rented buildings	Owned buildings	Teachers	Students	Classes	Schools	Rented buildings	Owned buildings	Teachers	Students	Classes	Schools	Rented buildings	Owned buildings	Teachers	Students	Classes	Schools			
0	0	0	0	0	0	1	0	9	59	3	1	0	1	0	18	2	1	1	2	72	930	35	3	Males	Rahimah	Ras Tannurah
0	0	0	0	0	0	0	0	0	0	0	0	0	0	0	0	0	0	0	3	72	953	29	3	Females		
0	0	0	0	0	0	0	1	4	58	3	1	0	1	0	14	2	1	0	3	55	804	28	3	Males	Abqaiq	Buqayq
0	0	0	0	0	0	0	0	0	0	0	0	0	0	0	0	0	0	0	5	99	874	36	5	Females		
0	0	0	0	0	0	0	0	0	0	0	0	0	0	0	0	0	0	0	1	11	90	4	1	Males	Yakrib	Yakrib
0	0	0	0	0	0	0	0	0	0	0	0	0	0	0	0	0	0	0	1	7	37	3	1	Females		
0	0	0	0	0	0	0	0	0	0	0	0	0	0	0	0	0	0	0	1	17	97	5	1	Males	New Ain Dar	New Ain Dar
0	0	0	0	0	0	0	0	0	0	0	0	0	0	0	0	0	0	0	1	18	127	5	1	Females		
0	0	0	0	0	0	0	0	0	0	0	0	0	0	0	0	0	0	0	0	0	0	0	0	Males	Foudah	Foudah
0	0	0	0	0	0	0	0	0	0	0	0	0	0	0	0	0	0	0	1	13	43	3	1	Females		
0	0	0	0	0	0	0	0	0	0	0	0	0	0	0	0	0	0	0	1	16	71	5	1	Males	Ain Dar Al Balad (Old Ain Dar)	New Ain Dar Town
0	0	0	0	0	0	0	0	0	0	0	0	0	0	0	0	0	0	0	1	8	71	3	1	Females		
0	0	0	0	0	0	0	0	0	0	0	0	0	0	0	0	0	0	1	0	13	62	2	1	Males	Al Dughaimiyah	Al Dughaimiyah
0	0	0	0	0	0	0	0	0	0	0	0	0	0	0	0	0	0	0	0	0	0	0	0	Females		
0	0	0	0	0	0	0	0	0	0	0	0	0	0	0	0	0	0	0	1	4	47	3	1	Males	Salasil	Salasil
0	0	0	0	0	0	0	0	0	0	0	0	0	0	0	0	0	0	0	1	9	50	3	1	Females		
0	0	0	0	0	0	0	0	0	0	0	0	0	0	0	0	0	0	1	0	2	23	3	1	Males	Hijrah Al Gaishiyah	Aljashiah
0	0	0	0	0	0	0	0	0	0	0	0	0	0	0	0	0	0	0	0	0	0	0	0	Females		

## Educational services at the populated area level

## Intermediate school 1-2

Evening Private intermediate						Private Intermediate						Evening Intermediate						General Intermediate						Gender	Populated area	Emirate or governorate or municipality
Number						Number						Number						Number								
Rented buildings	Owned buildings	Teachers	Students	Classes	Schools	Rented buildings	Owned buildings	Teachers	Students	Classes	Schools	Rented buildings	Owned buildings	Teachers	Students	Classes	Schools	Rented buildings	Owned buildings	Teachers	Students	Classes	Schools			
0	0	0	0	0	0	1	0	7	92	5	1	0	1	0	26	3	1	1	1	44	763	20	2	Males	Nariya	Al Nuayriyah
0	0	0	0	0	0	1	0	9	38	3	1	0	0	0	0	0	0	3	0	63	764	17	3	Females		
0	0	0	0	0	0	0	0	0	0	0	0	0	1	0	39	2	1	0	1	12	122	3	1	Males	As Sarrar	As Sarrar
0	0	0	0	0	0	0	0	0	0	0	0	0	0	0	0	0	0	0	1	12	92	4	1	Females		
0	0	0	0	0	0	0	0	0	0	0	0	0	0	0	0	0	0	0	1	9	115	6	1	Males	Mulayjah	Mulayjah
0	0	0	0	0	0	0	0	0	0	0	0	0	0	0	0	0	0	1	0	16	71	3	1	Females		
0	0	0	0	0	0	0	0	0	0	0	0	0	0	0	0	0	0	0	1	7	25	3	1	Males	Hanidh	Hanidh
0	0	0	0	0	0	0	0	0	0	0	0	0	0	0	0	0	0	0	1	14	23	3	1	Females		
0	0	0	0	0	0	0	0	0	0	0	0	0	0	0	0	0	0	0	1	9	19	3	1	Males	Al Qalib	Al Qalib
0	0	0	0	0	0	0	0	0	0	0	0	0	0	0	0	0	0	1	0	8	32	3	1	Females		
0	0	0	0	0	0	0	0	0	0	0	0	0	0	0	0	0	0	0	1	10	94	3	1	Males	Atieq	Atieq
0	0	0	0	0	0	0	0	0	0	0	0	0	0	0	0	0	0	1	0	9	98	4	1	Females		
0	0	0	0	0	0	0	0	0	0	0	0	0	0	0	0	0	0	0	1	8	21	3	1	Males	Al Kahfa	Al Kahfa
0	0	0	0	0	0	0	0	0	0	0	0	0	0	0	0	0	0	0	1	12	23	3	1	Females		
0	0	0	0	0	0	0	0	0	0	0	0	0	0	0	0	0	0	0	1	8	30	3	1	Males	Al Hasi	Al Hasi
0	0	0	0	0	0	0	0	0	0	0	0	0	0	0	0	0	0	0	0	0	0	0	0	Females		
0	0	0	0	0	0	0	0	0	0	0	0	0	0	0	0	0	0	0	1	9	18	3	1	Males	Al Sahaf	Al Sahaf
0	0	0	0	0	0	0	0	0	0	0	0	0	0	0	0	0	0	1	0	7	44	3	1	Females		

## Educational services at the populated area level

## Intermediate school 1-2

Evening Private intermediate						Private Intermediate						Evening Intermediate						General Intermediate						Gender	Populated area	Emirate or governorate or municipality
Number						Number						Number						Number								
Rented buildings	Owned buildings	Teachers	Students	Classes	Schools	Rented buildings	Owned buildings	Teachers	Students	Classes	Schools	Rented buildings	Owned buildings	Teachers	Students	Classes	Schools	Rented buildings	Owned buildings	Teachers	Students	Classes	Schools			
0	0	0	0	0	0	0	0	0	0	0	0	0	0	0	0	0	0	0	1	7	43	3	1	Males	Anta'	Nataa
0	0	0	0	0	0	0	0	0	0	0	0	0	0	0	0	0	0	0	1	11	48	3	1	Females		
0	0	0	0	0	0	0	0	0	0	0	0	0	0	0	0	0	0	0	1	7	74	3	1	Males	Al Naqirah	Al Niqirah
0	0	0	0	0	0	0	0	0	0	0	0	0	0	0	0	0	0	1	0	8	52	3	1	Females		
0	0	0	0	0	0	0	0	0	0	0	0	0	0	0	0	0	0	1	0	6	36	3	1	Males	Al Hinnah	Al Hinnah
0	0	0	0	0	0	0	0	0	0	0	0	0	0	0	0	0	0	1	0	11	29	3	1	Females		
0	0	0	0	0	0	0	0	0	0	0	0	0	0	0	0	0	0	0	1	20	176	5	1	Males	Qaryat al-Ulya	Qaryah Al Ulya
0	0	0	0	0	0	0	0	0	0	0	0	0	0	0	0	0	0	0	1	22	159	6	1	Females		
0	0	0	0	0	0	0	0	0	0	0	0	0	1	0	9	2	1	0	1	10	122	5	1	Males	Al Rofayah	Al Rofayah
0	0	0	0	0	0	0	0	0	0	0	0	0	0	0	0	0	0	0	1	11	128	5	1	Females		
0	0	0	0	0	0	0	0	0	0	0	0	0	0	0	0	0	0	0	1	7	25	3	1	Males	Al Lahabah	Al Lahabah
0	0	0	0	0	0	0	0	0	0	0	0	0	0	0	0	0	0	0	1	12	29	3	1	Females		
0	0	0	0	0	0	0	0	0	0	0	0	0	0	0	0	0	0	0	1	12	75	4	1	Males	Ash Shayyit	Ash Shayyit
0	0	0	0	0	0	0	0	0	0	0	0	0	0	0	0	0	0	0	1	12	69	3	1	Females		
0	0	0	0	0	0	0	0	0	0	0	0	0	0	0	0	0	0	0	1	9	33	3	1	Males	Mishalah	Mishalah
0	0	0	0	0	0	0	0	0	0	0	0	0	0	0	0	0	0	1	0	11	40	3	1	Females		
0	0	0	0	0	0	0	0	0	0	0	0	0	0	0	0	0	0	0	1	8	45	3	1	Males	Al Adhriyyah	Al Adhriyyah
0	0	0	0	0	0	0	0	0	0	0	0	0	0	0	0	0	0	1	0	10	39	3	1	Females		



## Educational services at the populated area level

## Intermediate school 1-2

Evening Private intermediate						Private Intermediate						Evening Intermediate						General Intermediate						Gender	Populated area	Emirate or governorate or municipality
Number						Number						Number						Number								
Rented buildings	Owned buildings	Teachers	Students	Classes	Schools	Rented buildings	Owned buildings	Teachers	Students	Classes	Schools	Rented buildings	Owned buildings	Teachers	Students	Classes	Schools	Rented buildings	Owned buildings	Teachers	Students	Classes	Schools			
0	0	0	0	0	0	0	0	0	0	0	0	0	0	0	0	0	0	0	1	7	40	3	1	Males	Al Chehya	Al Chehya
0	0	0	0	0	0	0	0	0	0	0	0	0	0	0	0	0	0	1	0	10	32	3	1	Females		
0	0	0	0	0	0	0	0	0	0	0	0	0	0	0	0	0	0	0	1	6	14	3	1	Males	Al Farridah	Al Farridah
0	0	0	0	0	0	0	0	0	0	0	0	0	0	0	0	0	0	0	1	8	25	3	1	Females		
0	0	0	0	0	0	0	0	0	0	0	0	0	0	0	0	0	0	0	1	4	10	2	1	Males	Umm Aklaa	Umm Aklaa
0	0	0	0	0	0	0	0	0	0	0	0	0	0	0	0	0	0	0	0	0	0	0	0	Females		
0	0	0	0	0	0	0	0	0	0	0	0	0	0	0	0	0	0	0	1	7	32	3	1	Males	Al Qaraa	Radifat Al Qaraa
0	0	0	0	0	0	0	0	0	0	0	0	0	0	0	0	0	0	0	1	3	14	2	1	Females		
0	0	0	0	0	0	0	0	0	0	0	0	0	0	0	0	0	0	0	1	8	80	3	1	Males	Salwah	Salwah
0	0	0	0	0	0	0	0	0	0	0	0	0	0	0	0	0	0	0	1	4	88	2	1	Females		
0	0	0	0	0	0	0	0	0	0	0	0	0	0	0	0	0	0	0	1	13	126	6	1	Males	Hijrah Al Mihdar	Salwah
0	0	0	0	0	0	0	0	0	0	0	0	0	0	0	0	0	0	0	0	0	0	0	0	Females		
0	0	0	0	0	0	0	0	0	0	0	0	0	0	0	0	0	0	0	1	9	58	3	1	Males	Al Bathaa	Al Bathaa
0	0	0	0	0	0	0	0	0	0	0	0	0	0	0	0	0	0	0	1	11	72	3	1	Females		
0	0	0	0	0	0	0	0	0	0	0	0	0	0	0	0	0	0	1	0	6	63	3	1	Males	Hijrah Wasi'	Wasee'
0	0	0	0	0	0	0	0	0	0	0	0	0	0	0	0	0	0	0	0	0	0	0	0	Females		

## Educational services at the populated area level

## Intermediate school 2-2

International Intermediate						Intermediate private Quran						Intermediate Quran memorization						Gender	Populated area	Emirate or governorate or municipality
Number						Number						Number								
Rented buildings	Owned buildings	Teachers	Students	Classes	Schools	Rented buildings	Owned buildings	Teachers	Students	Classes	Schools	Rented buildings	Owned buildings	Teachers	Students	Classes	Schools			
10	4	162	5218	142	14	0	1	3	31	3	1	0	2	43	399	18	2	Males	Aldammam	Ad Dammam
5	3	83	711	42	8	0	3	36	332	18	3	0	3	51	842	27	3	Females		
8	9	118	2115	112	17	0	0	0	0	0	0	0	1	18	172	8	1	Males	Alzahran	Dhahran
1	0	20	148	7	1	0	0	0	0	0	0	0	1	11	94	3	1	Females		
5	4	33	641	34	9	0	0	0	0	0	0	0	3	62	589	24	3	Males	Alhufuf	Al Ahsa
3	6	35	497	30	9	0	0	0	0	0	0	0	4	69	818	34	4	Females		
0	0	0	0	0	0	0	0	0	0	0	0	0	1	10	74	3	1	Males	Aljushuh	Al Ahsa
0	0	0	0	0	0	0	0	0	0	0	0	0	0	0	0	0	0	Females		
0	0	0	0	0	0	0	0	0	0	0	0	0	1	9	70	3	1	Males	Altaraf	Al Ahsa
0	0	0	0	0	0	0	0	0	0	0	0	0	1	15	96	5	1	Females		
0	0	0	0	0	0	0	0	0	0	0	0	0	0	0	0	0	0	Males	Aljabil	Al Ahsa
0	0	0	0	0	0	0	0	0	0	0	0	0	1	35	363	12	1	Females		
0	0	0	0	0	0	0	0	0	0	0	0	0	1	11	129	6	1	Males	Aleuyun	Al Oyun
0	0	0	0	0	0	0	0	0	0	0	0	0	1	15	105	5	1	Females		
0	1	4	51	3	1	0	0	0	0	0	0	0	0	0	0	0	0	Males	Aljurn	Al Oyun
0	0	0	0	0	0	0	0	0	0	0	0	0	0	0	0	0	0	Females		
1	0	2	104	3	1	0	0	0	0	0	0	0	2	21	175	10	2	Males	Hafar Al-Batin	Hafar Al Batin
1	0	3	50	3	1	0	0	0	0	0	0	0	1	19	151	7	1	Females		

The sixteenth services guide 2017\_Region Eastern Region

## Educational services at the populated area level

## Intermediate school 2-2

International Intermediate						Intermediate private Quran						Intermediate Quran memorization						Gender	Populated area	Emirate or governorate or municipality
Number						Number						Number								
Rented buildings	Owne d buildings	Teachers	Students	Classes	Schools	Rented buildings	Owne d buildings	Teachers	Students	Classes	Schools	Rented buildings	Owne d buildings	Teachers	Students	Classes	Schools			
0	0	0	0	0	0	0	0	0	0	0	0	0	1	13	52	3	1	Males	Al Qaisumah	Al Qaisumah
0	0	0	0	0	0	0	0	0	0	0	0	0	1	11	78	3	1	Females		
0	0	0	0	0	0	0	0	0	0	0	0	0	0	0	0	0	0	Males	As Saera	As Saera
0	0	0	0	0	0	0	0	0	0	0	0	0	1	3	25	3	1	Females		
5	0	59	847	49	5	0	0	0	0	0	0	0	1	14	123	6	1	Males	Jubail	Al Jubayl
1	1	7	189	10	2	0	0	0	0	0	0	0	1	11	71	3	1	Females		
1	0	11	84	9	1	0	0	0	0	0	0	0	1	25	277	12	1	Males	Jubail Industrial City	Al Jubayl
0	0	0	0	0	0	0	1	12	84	5	1	0	0	0	0	0	0	Females		
0	0	0	0	0	0	0	0	0	0	0	0	0	1	16	107	3	1	Males	Anak	Al Qatif
0	0	0	0	0	0	0	0	0	0	0	0	0	1	9	50	3	1	Females		
6	5	84	1156	103	11	0	0	0	0	0	0	0	1	8	59	3	1	Males	Khobar	Al Khubar
11	6	163	1659	84	17	0	0	0	0	0	0	0	1	27	262	10	1	Females		
0	0	0	0	0	0	0	0	0	0	0	0	0	0	0	0	0	0	Males	Thuqbah	Al Khubar
0	0	0	0	0	0	0	0	0	0	0	0	0	1	10	72	3	1	Females		
1	0	14	26	8	1	0	0	0	0	0	0	0	1	15	121	6	1	Males	Al Khafji	Al Khafji
0	0	0	0	0	0	0	0	0	0	0	0	0	1	18	68	3	1	Females		
0	0	0	0	0	0	0	0	0	0	0	0	0	1	16	65	3	1	Males	Rahimah	Ras Tannurah
0	0	0	0	0	0	0	0	0	0	0	0	0	1	8	70	3	1	Females		

## Educational services at the populated area level

## Intermediate school 2-2

International Intermediate						Intermediate private Quran						Intermediate Quran memorization						Gender	Populated area	Emirate or governorate or municipality
Number						Number						Number								
Rented buildings	Owned buildings	Teachers	Students	Classes	Schools	Rented buildings	Owned buildings	Teachers	Students	Classes	Schools	Rented buildings	Owned buildings	Teachers	Students	Classes	Schools			
0	0	0	0	0	0	0	0	0	0	0	0	0	1	13	65	3	1	Males	Abqaiq	Buqayq
0	0	0	0	0	0	0	0	0	0	0	0	0	1	9	56	3	1	Females		
0	0	0	0	0	0	0	0	0	0	0	0	0	1	9	43	3	1	Males	Nariya	Al Nuayriyah
0	0	0	0	0	0	0	0	0	0	0	0	1	0	10	58	3	1	Females		
0	0	0	0	0	0	0	0	0	0	0	0	0	1	7	58	3	1	Males	Qaryat al-Ulya	Qaryah Al Ulya
0	0	0	0	0	0	0	0	0	0	0	0	0	1	16	54	3	1	Females		

The sixteenth services guide 2017\_Region Eastern Region

## Educational services at the populated area level

## Secondary School 1-2

Private Secondary						Evening General Secondary						General Secondary						Gender	Populated area	Emirate or governorate or municipality
Number						Number						Number								
Rented buildings	Owned buildings	Teachers	Students	Classes	Schools	Rented buildings	Owned buildings	Teachers	Students	Classes	Schools	Rented buildings	Owned buildings	Teachers	Students	Classes	Schools			
2	13	353	3231	160	15	0	6	0	952	38	6	0	17	692	9564	283	17	Males	Aldammam	Ad Dammam
2	5	98	766	39	7	0	0	0	0	0	0	0	28	905	11244	330	28	Females		
2	2	89	721	39	4	0	3	0	128	10	3	1	3	104	909	32	4	Males	Alzahran	Dhahran
0	0	0	0	0	0	0	0	0	0	0	0	0	2	68	560	15	2	Females		
3	8	303	2341	133	11	0	10	0	1295	57	10	1	21	582	6098	233	22	Males	Alhufuf	Al Ahsa
2	4	132	790	49	6	0	0	0	0	0	0	1	26	753	8899	297	27	Females		
0	0	0	0	0	0	0	0	0	0	0	0	0	2	50	463	18	2	Males	Albitaliuh	Al Ahsa
0	0	0	0	0	0	0	0	0	0	0	0	0	1	36	383	12	1	Females		
0	0	0	0	0	0	0	0	0	0	0	0	0	1	22	161	6	1	Males	Alqarin	Al Ahsa
0	0	0	0	0	0	0	0	0	0	0	0	1	0	27	240	10	1	Females		
0	0	0	0	0	0	0	0	0	0	0	0	0	1	13	136	6	1	Males	Jilyjlh	Al Ahsa
0	0	0	0	0	0	0	0	0	0	0	0	0	1	22	143	6	1	Females		
0	0	0	0	0	0	0	0	0	0	0	0	0	1	17	66	5	1	Males	Alshaqiq	Al Ahsa
0	0	0	0	0	0	0	0	0	0	0	0	0	1	28	242	8	1	Females		
0	0	0	0	0	0	0	0	0	0	0	0	0	1	18	118	5	1	Males	Almutayarfaa	Al Ahsa
0	0	0	0	0	0	0	0	0	0	0	0	0	0	0	0	0	0	Females		
0	0	0	0	0	0	0	0	0	0	0	0	0	1	11	94	4	1	Males	Bani Maen	Al Ahsa
0	0	0	0	0	0	0	0	0	0	0	0	0	1	20	119	6	1	Females		

The sixteenth services guide 2017\_Region Eastern Region

## Educational services at the populated area level

## Secondary School 1-2

Private Secondary						Evening General Secondary						General Secondary						Gender	Populated area	Emirate or governorate or municipality
Number						Number						Number								
Rented buildings	Owne d buildings	Teachers	Students	Classes	Schools	Rented buildings	Owne d buildings	Teachers	Students	Classes	Schools	Rented buildings	Owne d buildings	Teachers	Students	Classes	Schools			
0	0	0	0	0	0	0	0	0	0	0	0	0	1	20	145	7	1	Males	Aljshuh	Al Ahsa
0	0	0	0	0	0	0	0	0	0	0	0	0	1	18	214	7	1	Females		
0	0	0	0	0	0	0	0	0	0	0	0	0	1	26	230	9	1	Males	Alramiluh	Al Ahsa
0	0	0	0	0	0	0	0	0	0	0	0	0	1	43	265	10	1	Females		
0	0	0	0	0	0	0	0	0	0	0	0	0	1	19	115	6	1	Males	Centers	Al Ahsa
0	0	0	0	0	0	0	0	0	0	0	0	0	1	21	162	7	1	Females		
0	0	0	0	0	0	0	0	0	0	0	0	0	1	25	256	10	1	Males	Almunayzilh	Al Ahsa
0	0	0	0	0	0	0	0	0	0	0	0	0	0	0	0	0	0	Females		
0	0	0	0	0	0	0	0	0	0	0	0	0	1	37	282	10	1	Males	Altaraf	Al Ahsa
0	0	0	0	0	0	0	0	0	0	0	0	0	0	0	0	0	0	Females		
0	0	0	0	0	0	0	0	0	0	0	0	0	0	0	0	0	0	Males	Alfudul	Al Ahsa
0	0	0	0	0	0	0	0	0	0	0	0	0	1	34	353	11	1	Females		
0	0	0	0	0	0	0	0	0	0	0	0	0	0	0	0	0	0	Males	Alhaliluh	Al Ahsa
0	0	0	0	0	0	0	0	0	0	0	0	0	1	39	439	15	1	Females		
0	0	0	0	0	0	0	0	0	0	0	0	0	1	21	198	9	1	Males	Alkalabihuh	Al Ahsa
0	0	0	0	0	0	0	0	0	0	0	0	0	2	42	412	12	2	Females		
0	0	0	0	0	0	0	0	0	0	0	0	0	1	8	76	3	1	Males	Aleumran	Al Ahsa
0	0	0	0	0	0	0	0	0	0	0	0	0	0	0	0	0	0	Females		

The sixteenth services guide 2017\_Region Eastern Region

## Educational services at the populated area level

## Secondary School 1-2

Private Secondary						Evening General Secondary						General Secondary						Gender	Populated area	Emirate or governorate or municipality
Number						Number						Number								
Rented buildings	Owned buildings	Teachers	Students	Classes	Schools	Rented buildings	Owned buildings	Teachers	Students	Classes	Schools	Rented buildings	Owned buildings	Teachers	Students	Classes	Schools			
0	0	0	0	0	0	0	0	0	0	0	0	0	3	84	1053	39	3	Males	Aljabil	Al Ahsa
0	0	0	0	0	0	0	0	0	0	0	0	1	0	30	218	10	1	Females		
0	0	0	0	0	0	0	0	0	0	0	0	0	1	18	99	5	1	Males	Aldaaluh	Al Ahsa
0	0	0	0	0	0	0	0	0	0	0	0	0	0	0	0	0	0	Females		
0	0	0	0	0	0	0	0	0	0	0	0	0	2	37	274	13	2	Males	Almansuruh	Al Ahsa
0	0	0	0	0	0	0	0	0	0	0	0	0	0	0	0	0	0	Females		
0	0	0	0	0	0	0	0	0	0	0	0	0	1	16	95	6	1	Males	Alearamiuh	Al Ahsa
0	0	0	0	0	0	0	0	0	0	0	0	0	0	0	0	0	0	Females		
0	0	0	0	0	0	0	1	0	82	6	1	0	0	0	0	0	0	Males	Aljafr	Al Ahsa
0	0	0	0	0	0	0	0	0	0	0	0	0	1	22	401	13	1	Females		
0	0	0	0	0	0	0	1	0	98	5	1	0	1	34	243	7	1	Males	Alqaruh	Al Ahsa
0	0	0	0	0	0	0	0	0	0	0	0	0	1	36	375	13	1	Females		
0	0	0	0	0	0	0	0	0	0	0	0	0	1	8	38	3	1	Males	Juduh	Judah
0	0	0	0	0	0	0	0	0	0	0	0	0	0	0	0	0	0	Females		
0	0	0	0	0	0	0	0	0	0	0	0	0	1	10	60	3	1	Males	Euryeruh	Urayarah
0	0	0	0	0	0	0	0	0	0	0	0	0	1	18	134	6	1	Females		
0	0	0	0	0	0	0	0	0	0	0	0	0	1	11	48	3	1	Males	Matalie	Urayarah
0	0	0	0	0	0	0	0	0	0	0	0	0	0	0	0	0	0	Females		

## Educational services at the populated area level

## Secondary School 1-2

Private Secondary						Evening General Secondary						General Secondary						Gender	Populated area	Emirate or governorate or municipality
Number						Number						Number								
Rented buildings	Owned buildings	Teachers	Students	Classes	Schools	Rented buildings	Owned buildings	Teachers	Students	Classes	Schools	Rented buildings	Owned buildings	Teachers	Students	Classes	Schools			
0	0	0	0	0	0	0	1	0	54	3	1	0	1	11	116	6	1	Males	Yabrin	Yabreen
0	0	0	0	0	0	0	0	0	0	0	0	1	0	18	128	6	1	Females		
0	0	0	0	0	0	0	0	0	0	0	0	0	1	11	59	3	1	Males	Hajarah Alkhana Aljadid	Alkhen
0	0	0	0	0	0	0	0	0	0	0	0	0	0	0	0	0	0	Females		
0	0	0	0	0	0	0	0	0	0	0	0	0	1	16	100	5	1	Males	Alghawibuh	Ghouaibe
0	0	0	0	0	0	0	0	0	0	0	0	0	1	20	150	8	1	Females		
0	0	0	0	0	0	0	1	0	94	5	1	0	1	37	565	18	1	Males	Aleuyun	Al Oyun
0	0	0	0	0	0	0	0	0	0	0	0	1	0	36	152	8	1	Females		
0	0	0	0	0	0	0	0	0	0	0	0	0	1	18	137	6	1	Males	Almarah	Al Oyun
0	0	0	0	0	0	0	0	0	0	0	0	0	1	35	148	7	1	Females		
0	0	0	0	0	0	0	0	0	0	0	0	0	1	16	132	6	1	Males	Aljurn	Al Oyun
0	0	0	0	0	0	0	0	0	0	0	0	0	1	19	229	6	1	Females		
0	0	0	0	0	0	0	0	0	0	0	0	0	1	8	113	3	1	Males	Aleadiliuh	Udhailiyah
0	0	0	0	0	0	0	0	0	0	0	0	0	1	12	82	5	1	Females		
0	0	0	0	0	0	0	0	0	0	0	0	0	1	15	85	4	1	Males	Harid	Hardh
0	0	0	0	0	0	0	0	0	0	0	0	0	1	6	116	5	1	Females		
0	0	0	0	0	0	0	0	0	0	0	0	1	0	9	116	3	1	Males	Haris	Haris
0	0	0	0	0	0	0	0	0	0	0	0	1	0	13	66	5	1	Females		



## Educational services at the populated area level

## Secondary School 1-2

Private Secondary						Evening General Secondary						General Secondary						Gender	Populated area	Emirate or governorate or municipality
Number						Number						Number								
Rented buildings	Owned buildings	Teachers	Students	Classes	Schools	Rented buildings	Owned buildings	Teachers	Students	Classes	Schools	Rented buildings	Owned buildings	Teachers	Students	Classes	Schools			
0	0	0	0	0	0	0	0	0	0	0	0	0	1	13	77	3	1	Males	Fadilah Hijrah	Fadhila
0	0	0	0	0	0	0	0	0	0	0	0	0	1	26	291	14	1	Females		
0	0	0	0	0	0	0	0	0	0	0	0	0	0	0	0	0	0	Males	Hijrah Al-Tawilah	Al Taweylah
0	0	0	0	0	0	0	0	0	0	0	0	1	0	3	5	2	1	Females		
6	6	353	3189	151	12	0	3	0	250	14	3	2	17	403	4105	134	19	Males	Hafar Al-Batin	Hafar Al Batin
6	4	167	1507	70	10	0	0	0	0	0	0	1	20	489	5053	173	21	Females		
0	0	0	0	0	0	0	0	0	0	0	0	0	1	10	28	3	1	Males	Darb Al-Ibil	Hafar Al Batin
0	0	0	0	0	0	0	0	0	0	0	0	0	0	0	0	0	0	Females		
0	0	0	0	0	0	0	1	0	102	5	1	0	0	0	0	0	0	Males	Al Qaisumah	Al Qaisumah
0	0	0	0	0	0	0	0	0	0	0	0	2	1	59	500	19	3	Females		
0	0	0	0	0	0	0	0	0	0	0	0	0	0	0	0	0	0	Males	Al Qalt	Al Qalt
0	0	0	0	0	0	0	0	0	0	0	0	0	1	16	39	5	1	Females		
0	0	0	0	0	0	0	0	0	0	0	0	0	1	9	52	3	1	Males	Ar Ruqi	Ar Ruqi
0	0	0	0	0	0	0	0	0	0	0	0	0	1	17	59	5	1	Females		
0	0	0	0	0	0	0	0	0	0	0	0	0	1	11	21	3	1	Males	As Sadawi	As Sadawi
0	0	0	0	0	0	0	0	0	0	0	0	0	1	10	10	3	1	Females		
0	0	0	0	0	0	0	0	0	0	0	0	0	1	8	23	3	1	Males	Al Nadhim	Al Nadhim
0	0	0	0	0	0	0	0	0	0	0	0	0	0	0	0	0	0	Females		

## Educational services at the populated area level

## Secondary School 1-2

Private Secondary						Evening General Secondary						General Secondary						Gender	Populated area	Emirate or governorate or municipality
Number						Number						Number								
Rented buildings	Owne d buildings	Teachers	Students	Classes	Schools	Rented buildings	Owne d buildings	Teachers	Students	Classes	Schools	Rented buildings	Owne d buildings	Teachers	Students	Classes	Schools			
1	0	16	148	6	1	0	0	0	0	0	0	0	1	14	150	7	1	Males	Thebea	Thebea
0	0	0	0	0	0	0	0	0	0	0	0	0	1	26	208	6	1	Females		
0	0	0	0	0	0	0	0	0	0	0	0	0	1	11	83	4	1	Males	As Saera	As Saera
0	0	0	0	0	0	0	0	0	0	0	0	0	1	28	87	6	1	Females		
0	0	0	0	0	0	0	0	0	0	0	0	0	0	0	0	0	0	Males	Samoudah	Samoudah
0	0	0	0	0	0	0	0	0	0	0	0	1	0	19	37	5	1	Females		
0	0	0	0	0	0	0	0	0	0	0	0	0	1	10	75	3	1	Males	As Sufayri	As Sufayri
0	0	0	0	0	0	0	0	0	0	0	0	0	1	14	56	5	1	Females		
0	0	0	0	0	0	0	0	0	0	0	0	0	1	5	37	3	1	Males	Marj Allsoban	Marj Allsoban
0	0	0	0	0	0	0	0	0	0	0	0	0	1	8	14	3	1	Females		
1	1	86	530	33	2	0	3	0	192	15	3	0	2	34	503	19	2	Males	Jubail	Al Jubayl
0	3	34	154	14	3	0	0	0	0	0	0	0	3	171	2508	54	3	Females		
0	0	0	0	0	0	0	1	0	98	5	1	0	3	139	2037	69	3	Males	Jubail Industrial City	Al Jubayl
0	0	0	0	0	0	0	0	0	0	0	0	0	2	117	1519	41	2	Females		
0	0	0	0	0	0	0	0	0	0	0	0	0	1	23	224	8	1	Males	Desalination Plant	Al Jubayl
0	0	0	0	0	0	0	0	0	0	0	0	0	1	28	285	9	1	Females		
1	2	65	369	22	3	0	2	0	158	8	2	2	5	266	2184	85	7	Males	Qatif	Al Qatif
0	0	0	0	0	0	0	0	0	0	0	0	0	4	203	1048	36	4	Females		

The sixteenth services guide 2017\_Region Eastern Region

## Educational services at the populated area level

## Secondary School 1-2

Private Secondary						Evening General Secondary						General Secondary						Gender	Populated area	Emirate or governorate or municipality
Number						Number						Number								
Rented buildings	Owned buildings	Teachers	Students	Classes	Schools	Rented buildings	Owned buildings	Teachers	Students	Classes	Schools	Rented buildings	Owned buildings	Teachers	Students	Classes	Schools			
0	0	0	0	0	0	0	0	0	0	0	0	1	0	26	125	9	1	Males	At Tawbi	Al Qatif
0	0	0	0	0	0	0	0	0	0	0	0	0	1	30	192	8	1	Females		
0	0	0	0	0	0	0	0	0	0	0	0	1	0	30	174	12	1	Males	Al Khuwaildiyah	Al Qatif
0	0	0	0	0	0	0	0	0	0	0	0	1	0	34	122	8	1	Females		
0	0	0	0	0	0	0	0	0	0	0	0	0	1	29	259	8	1	Males	Al Jarudiyah	Al Qatif
0	0	0	0	0	0	0	0	0	0	0	0	0	1	37	244	10	1	Females		
0	0	0	0	0	0	0	0	0	0	0	0	0	1	20	150	5	1	Males	Halat Mahish	Al Qatif
0	0	0	0	0	0	0	0	0	0	0	0	0	1	28	164	6	1	Females		
0	0	0	0	0	0	0	0	0	0	0	0	0	0	0	0	0	0	Males	Umm Al Hamam	Al Qatif
0	0	0	0	0	0	0	0	0	0	0	0	0	1	40	295	10	1	Females		
0	0	0	0	0	0	0	0	0	0	0	0	0	1	30	269	11	1	Males	Al Jish	Al Qatif
0	0	0	0	0	0	0	0	0	0	0	0	0	1	29	231	7	1	Females		
0	0	0	0	0	0	0	0	0	0	0	0	0	1	20	87	3	1	Males	Al Melaha	Al Qatif
0	0	0	0	0	0	0	0	0	0	0	0	0	1	28	99	6	1	Females		
0	0	0	0	0	0	0	0	0	0	0	0	0	1	59	404	15	1	Males	Al Awamiyah	Al Qatif
0	0	0	0	0	0	0	0	0	0	0	0	0	1	42	395	12	1	Females		
0	0	0	0	0	0	0	0	0	0	0	0	0	1	28	497	16	1	Males	Al Qudaih	Al Qatif
0	0	0	0	0	0	0	0	0	0	0	0	0	2	79	609	21	2	Females		

The sixteenth services guide 2017\_Region Eastern Region

## Educational services at the populated area level

## Secondary School 1-2

Private Secondary						Evening General Secondary						General Secondary						Gender	Populated area	Emirate or governorate or municipality
Number						Number						Number								
Rented buildings	Owne d buildings	Teachers	Students	Classes	Schools	Rented buildings	Owne d buildings	Teachers	Students	Classes	Schools	Rented buildings	Owne d buildings	Teachers	Students	Classes	Schools			
0	0	0	0	0	0	0	0	0	0	0	0	0	1	14	86	3	1	Males	Darin	Al Qatif
0	0	0	0	0	0	0	0	0	0	0	0	0	1	27	82	5	1	Females		
0	0	0	0	0	0	0	0	0	0	0	0	0	1	32	364	10	1	Males	Anak	Al Qatif
0	0	0	0	0	0	0	0	0	0	0	0	0	1	43	486	12	1	Females		
0	0	0	0	0	0	0	0	0	0	0	0	0	1	34	232	8	1	Males	Tarout	Al Qatif
0	0	0	0	0	0	0	0	0	0	0	0	0	2	89	327	19	2	Females		
1	1	49	427	19	2	0	0	0	0	0	0	0	2	83	802	24	2	Males	Saihat	Saihat
0	0	0	0	0	0	0	0	0	0	0	0	0	4	130	984	35	4	Females		
0	1	9	118	6	1	0	1	0	124	6	1	0	1	40	625	20	1	Males	Safwa	Safwa
0	0	0	0	0	0	0	0	0	0	0	0	0	1	56	322	13	1	Females		
0	0	0	0	0	0	0	0	0	0	0	0	0	1	27	193	8	1	Males	Al Awjam	Safwa
0	0	0	0	0	0	0	0	0	0	0	0	0	1	31	184	8	1	Females		
0	0	0	0	0	0	0	0	0	0	0	0	0	1	32	315	9	1	Males	An Nabiyah	An Nabiyah
0	0	0	0	0	0	0	0	0	0	0	0	0	1	28	327	12	1	Females		
0	0	0	0	0	0	0	0	0	0	0	0	2	0	52	309	20	2	Males	Umm As Sahik	Umm As Sahak
0	0	0	0	0	0	0	0	0	0	0	0	0	2	54	432	16	2	Females		
3	7	174	1549	82	10	0	2	0	159	8	2	0	7	208	2116	67	7	Males	Khobar	Al Khubar
5	3	138	955	50	8	0	0	0	0	0	0	0	8	234	3061	87	8	Females		

The sixteenth services guide 2017\_Region Eastern Region

## Educational services at the populated area level

## Secondary School 1-2

Private Secondary						Evening General Secondary						General Secondary						Gender	Populated area	Emirate or governorate or municipality
Number						Number						Number								
Rented buildings	Owned buildings	Teachers	Students	Classes	Schools	Rented buildings	Owned buildings	Teachers	Students	Classes	Schools	Rented buildings	Owned buildings	Teachers	Students	Classes	Schools			
0	0	0	0	0	0	0	1	0	152	5	1	0	3	99	1566	48	3	Males	Thuqbah	Al Khubar
0	0	0	0	0	0	0	0	0	0	0	0	0	2	141	1510	42	2	Females		
1	2	69	812	37	3	0	1	0	78	5	1	0	3	68	853	32	3	Males	Al Khafji	Al Khafji
0	0	0	0	0	0	0	0	0	0	0	0	2	2	122	1429	50	4	Females		
0	0	0	0	0	0	0	0	0	0	0	0	1	0	12	89	5	1	Males	As Saffaniyah	As Saffaniyah
0	0	0	0	0	0	0	0	0	0	0	0	0	1	13	71	4	1	Females		
0	0	0	0	0	0	0	1	0	25	3	1	0	0	0	0	0	0	Males	Ras Mishaab	As Saffaniyah
0	0	0	0	0	0	0	0	0	0	0	0	0	1	14	38	3	1	Females		
1	0	13	116	6	1	0	1	0	6	2	1	0	1	27	305	14	1	Males	Rahimah	Ras Tannurah
0	0	0	0	0	0	0	0	0	0	0	0	0	2	41	347	14	2	Females		
0	1	17	187	11	1	0	1	0	35	3	1	0	1	36	321	10	1	Males	Abqaiq	Buqayq
0	0	0	0	0	0	0	0	0	0	0	0	0	2	49	494	19	2	Females		
0	0	0	0	0	0	0	0	0	0	0	0	0	0	0	0	0	0	Males	Yakrib	Yakrib
0	0	0	0	0	0	0	0	0	0	0	0	0	1	15	39	3	1	Females		
0	0	0	0	0	0	0	0	0	0	0	0	0	0	0	0	0	0	Males	New Ain Dar	New Ain Dar
0	0	0	0	0	0	0	0	0	0	0	0	0	1	17	112	7	1	Females		
0	0	0	0	0	0	0	0	0	0	0	0	1	0	29	189	9	1	Males	Ain Dar Al Balad (Old Ain Dar)	New Ain Dar Town
0	0	0	0	0	0	0	0	0	0	0	0	0	1	15	62	5	1	Females		

## Educational services at the populated area level

## Secondary School 1-2

Private Secondary						Evening General Secondary						General Secondary						Gender	Populated area	Emirate or governorate or municipality
Number						Number						Number								
Rented buildings	Owned buildings	Teachers	Students	Classes	Schools	Rented buildings	Owned buildings	Teachers	Students	Classes	Schools	Rented buildings	Owned buildings	Teachers	Students	Classes	Schools			
0	0	0	0	0	0	0	0	0	0	0	0	0	1	17	130	6	1	Males	Salasil	Salasil
0	0	0	0	0	0	0	0	0	0	0	0	0	1	12	56	5	1	Females		
1	0	12	120	7	1	0	0	0	0	0	0	1	2	58	865	31	3	Males	Nariya	Al Nuayriyah
1	0	0	18	3	1	0	0	0	0	0	0	1	1	67	787	24	2	Females		
0	0	0	0	0	0	0	0	0	0	0	0	0	1	17	221	6	1	Males	As Sarrar	As Sarrar
0	0	0	0	0	0	0	0	0	0	0	0	0	1	23	188	6	1	Females		
0	0	0	0	0	0	0	0	0	0	0	0	0	1	18	131	6	1	Males	Mulayjah	Mulayjah
0	0	0	0	0	0	0	0	0	0	0	0	1	0	22	142	5	1	Females		
0	0	0	0	0	0	0	0	0	0	0	0	0	0	0	0	0	0	Males	Hanidh	Hanidh
0	0	0	0	0	0	0	0	0	0	0	0	0	1	18	22	3	1	Females		
0	0	0	0	0	0	0	0	0	0	0	0	0	0	0	0	0	0	Males	Atieq	Atieq
0	0	0	0	0	0	0	0	0	0	0	0	1	0	18	103	5	1	Females		
0	0	0	0	0	0	0	0	0	0	0	0	0	1	10	39	3	1	Males	Anta'	Nataa
0	0	0	0	0	0	0	0	0	0	0	0	0	0	0	0	0	0	Females		
0	0	0	0	0	0	0	0	0	0	0	0	0	0	0	0	0	0	Males	Al Naqirah	Al Niqirah
0	0	0	0	0	0	0	0	0	0	0	0	1	0	18	58	5	1	Females		
0	0	0	0	0	0	0	0	0	0	0	0	0	1	22	325	8	1	Males	Qaryat al-Ulya	Qaryah Al Ulya
0	0	0	0	0	0	0	0	0	0	0	0	0	1	32	196	6	1	Females		

The sixteenth services guide 2017\_Region Eastern Region

## Educational services at the populated area level

## Secondary School 1-2

Private Secondary						Evening General Secondary						General Secondary						Gender	Populated area	Emirate or governorate or municipality
Number						Number						Number								
Rented buildings	Owned buildings	Teachers	Students	Classes	Schools	Rented buildings	Owned buildings	Teachers	Students	Classes	Schools	Rented buildings	Owned buildings	Teachers	Students	Classes	Schools			
0	0	0	0	0	0	0	0	0	0	0	0	0	1	6	143	5	1	Males	Al Rofayah	Al Rofayah
0	0	0	0	0	0	0	0	0	0	0	0	0	1	20	152	6	1	Females		
0	0	0	0	0	0	0	0	0	0	0	0	0	1	10	58	3	1	Males	Al Lahabah	Al Lahabah
0	0	0	0	0	0	0	0	0	0	0	0	0	1	18	19	3	1	Females		
0	0	0	0	0	0	0	0	0	0	0	0	0	1	8	92	5	1	Males	Ash Shayyit	Ash Shayyit
0	0	0	0	0	0	0	0	0	0	0	0	0	1	20	69	3	1	Females		
0	0	0	0	0	0	0	0	0	0	0	0	0	1	8	102	3	1	Males	Mishalah	Mishalah
0	0	0	0	0	0	0	0	0	0	0	0	1	0	14	43	3	1	Females		
0	0	0	0	0	0	0	0	0	0	0	0	0	1	10	104	3	1	Males	Al Chehya	Al Chehya
0	0	0	0	0	0	0	0	0	0	0	0	0	0	0	0	0	0	Females		
0	0	0	0	0	0	0	0	0	0	0	0	0	0	0	0	0	0	Males	Al Farridah	Al Farridah
0	0	0	0	0	0	0	0	0	0	0	0	0	1	18	74	3	1	Females		
0	0	0	0	0	0	0	0	0	0	0	0	0	1	7	31	3	1	Males	Al Qaraa	Radifat Al Qaraa
0	0	0	0	0	0	0	0	0	0	0	0	0	1	13	29	3	1	Females		
0	0	0	0	0	0	0	0	0	0	0	0	0	1	12	193	5	1	Males	Salwah	Salwah
0	0	0	0	0	0	0	0	0	0	0	0	0	1	8	169	6	1	Females		
0	0	0	0	0	0	0	1	0	46	3	1	0	1	12	63	3	1	Males	Al Bathaa	Al Bathaa
0	0	0	0	0	0	0	0	0	0	0	0	0	1	12	94	3	1	Females		

The sixteenth services guide 2017\_Region Eastern Region

## Educational services at the populated area level

## Secondary School 1-2

Private Secondary						Evening General Secondary						General Secondary						Gender	Populated area	Emirate or governorate or municipality
Number						Number						Number								
Rented buildings	Owned buildings	Teachers	Students	Classes	Schools	Rented buildings	Owned buildings	Teachers	Students	Classes	Schools	Rented buildings	Owned buildings	Teachers	Students	Classes	Schools			
0	0	0	0	0	0	0	0	0	0	0	0	1	0	5	66	4	1	Males	Hijrah Wasi'	Wasee'
0	0	0	0	0	0	0	0	0	0	0	0	0	0	0	0	0	0	Females		

The sixteenth services guide 2017\_Region Eastern Region



## Educational services at the populated area level

## Secondary School 2-3

Secondary private Quran memorization						Secondary Quran memorization						Evening Private secondary						Gender	Populated area	Emirate or governorate or municipality
Number						Number						Number								
Rented buildings	Owned buildings	Teachers	Students	Classes	Schools	Rented buildings	Owned buildings	Teachers	Students	Classes	Schools	Rented buildings	Owned buildings	Teachers	Students	Classes	Schools			
0	0	0	0	0	0	0	1	8	63	3	1	0	3	0	148	11	3	Males	Aldammam	Ad Dammam
0	0	0	0	0	0	0	2	29	264	10	2	0	0	0	0	0	0	Females		
0	0	0	0	0	0	0	1	11	51	3	1	1	0	0	65	4	1	Males	Alzahran	Dhahran
0	0	0	0	0	0	0	0	0	0	0	0	0	0	0	0	0	0	Females		
0	0	0	0	0	0	0	2	25	197	9	2	0	2	0	140	7	2	Males	Alhufuf	Al Ahsa
0	0	0	0	0	0	0	3	46	322	14	3	0	0	0	0	0	0	Females		
0	0	0	0	0	0	0	1	9	55	3	1	0	0	0	0	0	0	Males	Aleuyun	Al Oyun
0	0	0	0	0	0	0	1	10	72	4	1	0	0	0	0	0	0	Females		
0	0	0	0	0	0	0	0	0	0	0	0	0	0	0	0	0	0	Males	Aljurn	Al Oyun
0	0	0	0	0	0	0	0	0	0	0	0	0	0	0	0	0	0	Females		
0	0	0	0	0	0	0	1	13	28	3	1	0	7	0	428	26	7	Males	Hafar Al-Batin	Hafar Al Batin
0	0	0	0	0	0	0	1	8	73	3	1	0	0	0	0	0	0	Females		
0	0	0	0	0	0	0	0	0	0	0	0	0	0	0	0	0	0	Males	Al Qaisumah	Al Qaisumah
0	0	0	0	0	0	0	1	10	75	3	1	0	0	0	0	0	0	Females		
0	0	0	0	0	0	0	0	0	0	0	0	1	0	0	152	6	1	Males	Thebea	Thebea
0	0	0	0	0	0	0	0	0	0	0	0	0	0	0	0	0	0	Females		
0	0	0	0	0	0	0	0	0	0	0	0	0	0	0	0	0	0	Males	Jubail	Al Jubayl
0	0	0	0	0	0	0	1	12	232	5	1	0	0	0	0	0	0	Females		

Table (40 - 2 )

## Educational services at the populated area level

## Secondary School 2-3

Secondary private Quran memorization						Secondary Quran memorization						Evening Private secondary						Gender	Populated area	Emirate or governorate or municipality
Number						Number						Number								
Rented buildings	Owne d buildings	Teachers	Students	Classes	Schools	Rented buildings	Owne d buildings	Teachers	Students	Classes	Schools	Rented buildings	Owne d buildings	Teachers	Students	Classes	Schools			
0	0	0	0	0	0	0	0	0	0	0	0	0	0	0	0	0	0	Males	Jubail Industrial City	Al Jubayl
0	0	0	0	0	0	0	0	0	0	0	0	0	0	0	0	0	0	Females		
0	0	0	0	0	0	0	0	0	0	0	0	2	1	0	204	13	3	Males	Qatif	Al Qatif
0	0	0	0	0	0	0	0	0	0	0	0	0	0	0	0	0	0	Females		
0	0	0	0	0	0	0	0	0	0	0	0	0	1	0	32	3	1	Males	Khobar	Al Khubar
0	0	0	0	0	0	0	1	22	171	6	1	0	0	0	0	0	0	Females		
0	0	0	0	0	0	0	0	0	0	0	0	1	0	0	36	3	1	Males	Thuqbah	Al Khubar
0	0	0	0	0	0	0	0	0	0	0	0	0	0	0	0	0	0	Females		
0	0	0	0	0	0	0	1	11	39	3	1	0	0	0	0	0	0	Males	Al Khafji	Al Khafji
0	0	0	0	0	0	0	0	0	0	0	0	0	0	0	0	0	0	Females		
0	0	0	0	0	0	0	1	11	21	3	1	1	0	0	46	3	1	Males	Rahimah	Ras Tannurah
0	0	0	0	0	0	0	1	12	27	3	1	0	0	0	0	0	0	Females		
0	0	0	0	0	0	0	0	0	0	0	0	0	0	0	0	0	0	Males	Abqaiq	Buqayq
0	0	0	0	0	0	0	1	9	33	3	1	0	0	0	0	0	0	Females		
0	0	0	0	0	0	0	0	0	0	0	0	0	1	0	105	5	1	Males	Nariya	Al Nuayriyah
0	0	0	0	0	0	1	0	14	34	3	1	0	0	0	0	0	0	Females		

The sixteenth services guide 2017\_Region Eastern Region

## Educational services at the populated area level

## Secondary School 3-3

International Secondary						Private Secondary (Courses)						General Secondary(Courses)						Gender	Populated area	Emirate or governorate or municipality
Number						Number						Number								
Rented buildings	Owned buildings	Teachers	Students	Classes	Schools	Rented buildings	Owned buildings	Teachers	Students	Classes	Schools	Rented buildings	Owned buildings	Teachers	Students	Classes	Schools			
5	5	120	3110	85	10	0	3	61	900	0	3	0	5	216	2870	0	5	Males	Aldammam	Ad Dammam
1	1	10	81	5	2	0	2	45	422	0	2	0	9	346	4708	0	9	Females		
6	8	86	1155	142	14	1	0	28	258	0	1	0	2	90	953	0	2	Males	Alzahran	Dhahran
1	0	23	106	4	1	1	0	14	79	0	1	0	3	136	1560	0	3	Females		
2	3	17	300	17	5	0	1	25	238	0	1	0	11	481	5384	0	11	Males	Alhufuf	Al Ahsa
2	4	28	149	18	6	0	3	25	445	0	3	0	11	522	5292	0	11	Females		
0	0	0	0	0	0	0	0	0	0	0	0	0	0	0	0	0	0	Males	Altaraf	Al Ahsa
0	0	0	0	0	0	0	0	0	0	0	0	0	1	23	462	0	1	Females		
0	0	0	0	0	0	0	0	0	0	0	0	0	1	29	206	0	1	Males	Alfudul	Al Ahsa
0	0	0	0	0	0	0	0	0	0	0	0	0	0	0	0	0	0	Females		
0	0	0	0	0	0	0	0	0	0	0	0	0	1	48	494	0	1	Males	Aleumran	Al Ahsa
0	0	0	0	0	0	0	0	0	0	0	0	0	1	49	575	0	1	Females		
0	0	0	0	0	0	0	0	0	0	0	0	0	0	0	0	0	0	Males	Almansuruh	Al Ahsa
0	0	0	0	0	0	0	0	0	0	0	0	0	1	36	429	0	1	Females		
0	0	0	0	0	0	0	0	0	0	0	0	0	1	43	497	0	1	Males	Aljafr	Al Ahsa
0	0	0	0	0	0	0	0	0	0	0	0	0	0	0	0	0	0	Females		
0	0	0	0	0	0	0	0	0	0	0	0	0	0	0	0	0	0	Males	Aleuyun	Al Oyun
0	0	0	0	0	0	0	0	0	0	0	0	0	1	34	421	0	1	Females		

## Educational services at the populated area level

## Secondary School 3-3

International Secondary						Private Secondary (Courses)						General Secondary(Courses)						Gender	Populated area	Emirate or governorate or municipality
Number						Number						Number								
Rented buildings	Owned buildings	Teachers	Students	Classes	Schools	Rented buildings	Owned buildings	Teachers	Students	Classes	Schools	Rented buildings	Owned buildings	Teachers	Students	Classes	Schools			
0	1	8	8	3	1	0	0	0	0	0	0	0	0	0	0	0	0	Males	Aljurn	Al Oyun
0	0	0	0	0	0	0	0	0	0	0	0	0	0	0	0	0	0	Females		
0	0	0	0	0	0	0	2	5	177	0	2	0	7	190	1470	0	7	Males	Hafar Al-Batin	Hafar Al Batin
0	0	0	0	0	0	0	0	0	0	0	0	0	5	110	1348	0	5	Females		
0	0	0	0	0	0	0	0	0	0	0	0	0	1	31	148	0	1	Males	Al Qaisumah	Al Qaisumah
0	0	0	0	0	0	0	0	0	0	0	0	0	0	0	0	0	0	Females		
0	0	0	0	0	0	0	0	0	0	0	0	0	1	23	381	0	1	Males	Thebea	Thebea
0	0	0	0	0	0	0	0	0	0	0	0	0	0	0	0	0	0	Females		
3	0	31	465	27	3	0	1	14	168	0	1	0	1	33	479	0	1	Males	Jubail	Al Jubayl
0	1	3	57	3	1	0	1	1	67	0	1	0	0	0	0	0	0	Females		
1	0	13	107	17	1	0	0	0	0	0	0	0	1	41	459	0	1	Males	Jubail Industrial City	Al Jubayl
0	0	0	0	0	0	0	0	0	0	0	0	0	1	60	759	0	1	Females		
0	0	0	0	0	0	0	0	0	0	0	0	0	2	105	1189	0	2	Males	Qatif	Al Qatif
0	0	0	0	0	0	0	0	0	0	0	0	0	3	158	1853	0	3	Females		
0	0	0	0	0	0	0	0	0	0	0	0	0	1	45	451	0	1	Males	Umm Al Hamam	Al Qatif
0	0	0	0	0	0	0	0	0	0	0	0	0	0	0	0	0	0	Females		
0	0	0	0	0	0	0	0	0	0	0	0	0	0	0	0	0	0	Males	Al Jish	Al Qatif
0	0	0	0	0	0	0	0	0	0	0	0	0	1	35	302	0	1	Females		

The sixteenth services guide 2017\_Region Eastern Region

## Educational services at the populated area level

## Secondary School 3-3

International Secondary						Private Secondary (Courses)						General Secondary(Courses)						Gender	Populated area	Emirate or governorate or municipality
Number						Number						Number								
Rented buildings	Owne d buildings	Teachers	Students	Classes	Schools	Rented buildings	Owne d buildings	Teachers	Students	Classes	Schools	Rented buildings	Owne d buildings	Teachers	Students	Classes	Schools			
0	0	0	0	0	0	0	0	0	0	0	0	0	0	0	0	0	0	Males	Tarout	Al Qatif
0	0	0	0	0	0	0	0	0	0	0	0	0	1	42	403	0	1	Females		
0	0	0	0	0	0	0	0	0	0	0	0	0	1	48	566	0	1	Males	Saihat	Saihat
0	0	0	0	0	0	0	0	0	0	0	0	0	1	27	520	0	1	Females		
0	0	0	0	0	0	0	0	0	0	0	0	0	1	37	265	0	1	Males	Safwa	Safwa
0	0	0	0	0	0	0	0	0	0	0	0	0	1	60	672	0	1	Females		
7	2	66	455	40	9	0	2	37	436	0	2	0	2	79	954	0	2	Males	Khobar	Al Khubar
8	5	113	942	46	13	1	2	58	482	0	3	0	3	80	1195	0	3	Females		
1	0	12	21	7	1	0	0	0	0	0	0	0	1	25	352	0	1	Males	Al Khafji	Al Khafji
0	0	0	0	0	0	0	0	0	0	0	0	0	1	33	562	0	1	Females		
0	0	0	0	0	0	0	0	0	0	0	0	0	1	39	494	0	1	Males	Rahimah	Ras Tannurah
0	0	0	0	0	0	0	0	0	0	0	0	0	1	50	578	0	1	Females		
0	0	0	0	0	0	0	0	0	0	0	0	0	1	40	419	0	1	Males	Abqaiq	Buqayq
0	0	0	0	0	0	0	0	0	0	0	0	0	1	43	323	0	1	Females		

The sixteenth services guide 2017\_Region Eastern Region

## Educational services at the populated area level

## Literacy and adult education 1-2

Intermediate adults education				Literacy				Gender	Populated area	Emirate or governorate or municipality
Number				Number						
Teachers	Students	Classes	Schools	Teachers	Students	Classes	Schools			
0	0	0	0	0	118	15	5	Males	Aldammam	Ad Dammam
18	148	6	2	0	495	58	17	Females		
0	0	0	0	0	0	0	0	Males	Alzahran	Dhahran
0	0	0	0	0	23	3	1	Females		
0	0	0	0	0	272	57	21	Males	Alhufuf	Al Ahsa
14	194	6	2	31	369	53	13	Females		
0	0	0	0	0	22	2	1	Males	Alqarin	Al Ahsa
0	0	0	0	0	0	0	0	Females		
0	0	0	0	0	6	2	1	Males	Aljushuh	Al Ahsa
0	0	0	0	0	0	0	0	Females		
0	0	0	0	0	14	2	1	Males	Alramiluh	Al Ahsa
0	0	0	0	0	0	0	0	Females		
0	0	0	0	0	0	0	0	Males	Ghumsaa	Al Ahsa
0	0	0	0	1	20	4	1	Females		
0	0	0	0	0	2	2	1	Males	Almunayzilh	Al Ahsa
0	0	0	0	0	0	0	0	Females		
0	0	0	0	0	12	2	1	Males	Altaraf	Al Ahsa
0	0	0	0	2	11	3	1	Females		

The sixteenth services guide 2017\_Region Eastern Region

## Educational services at the populated area level

## Literacy and adult education 1-2

Intermediate adults education				Literacy				Gender	Populated area	Emirate or governorate or municipality
Number				Number						
Teachers	Students	Classes	Schools	Teachers	Students	Classes	Schools			
0	0	0	0	0	13	3	1	Males	Altwaythir	Al Ahsa
0	0	0	0	0	0	0	0	Females		
0	0	0	0	0	0	0	0	Males	Alkalabiuh	Al Ahsa
0	0	0	0	1	13	3	1	Females		
0	0	0	0	0	0	0	0	Males	Aleumran	Al Ahsa
0	0	0	0	8	56	4	1	Females		
0	0	0	0	0	44	7	3	Males	Aljabil	Al Ahsa
0	0	0	0	0	0	0	0	Females		
0	0	0	0	0	5	3	1	Males	Aljafr	Al Ahsa
0	0	0	0	0	0	0	0	Females		
0	0	0	0	0	4	3	1	Males	Matalie	Urayarah
0	0	0	0	0	0	0	0	Females		
0	0	0	0	0	15	3	1	Males	Yabrin	Yabreen
0	0	0	0	0	0	0	0	Females		
0	0	0	0	0	0	0	0	Males	Hajaruh Alhafayir	Al Hufayr
0	0	0	0	0	12	2	1	Females		
0	0	0	0	0	12	2	1	Males	Alghawibuh	Ghouaibe
0	0	0	0	1	8	4	1	Females		

## Educational services at the populated area level

## Literacy and adult education 1-2

Intermediate adults education				Literacy				Gender	Populated area	Emirate or governorate or municipality
Number				Number						
Teachers	Students	Classes	Schools	Teachers	Students	Classes	Schools			
0	0	0	0	0	11	5	2	Males	Aleuyun	Al Oyun
0	0	0	0	0	0	0	0	Females		
0	0	0	0	0	8	2	1	Males	Aljurn	Al Oyun
0	0	0	0	0	0	0	0	Females		
0	0	0	0	0	0	0	0	Males	Harid	Hardh
0	0	0	0	0	6	3	1	Females		
0	0	0	0	0	0	0	0	Males	Haris	Haris
0	0	0	0	3	13	4	1	Females		
0	0	0	0	0	0	0	0	Males	Fadilah Hijrah	Fadhila
0	0	0	0	1	9	2	1	Females		
0	0	0	0	0	12	3	1	Males	Al Zaydiyah	Al Zaydiyah
0	0	0	0	0	0	0	0	Females		
0	0	0	0	0	0	0	0	Males	Umm Al Arrad	Umm Al Arrad
0	0	0	0	1	6	2	1	Females		
0	0	0	0	0	0	0	0	Males	Hijrah Al-Tawilah	Al Taweylah
0	0	0	0	2	17	3	1	Females		
0	0	0	0	0	0	0	0	Males	Shajah	Shajah
0	0	0	0	2	8	3	1	Females		

The sixteenth services guide 2017\_Region Eastern Region



## Educational services at the populated area level

## Literacy and adult education 1-2

Intermediate adults education				Literacy				Gender	Populated area	Emirate or governorate or municipality
Number				Number						
Teachers	Students	Classes	Schools	Teachers	Students	Classes	Schools			
0	0	0	0	0	87	16	7	Males	Hafar Al-Batin	Hafar Al Batin
8	65	3	1	0	513	60	19	Females		
0	0	0	0	0	0	0	0	Males	Al Qaisumah	Al Qaisumah
0	0	0	0	0	101	10	3	Females		
0	0	0	0	0	7	3	1	Males	Thebea	Thebea
0	0	0	0	0	36	4	1	Females		
0	0	0	0	0	2	3	1	Males	Jubail	Al Jubayl
10	26	3	1	0	43	9	3	Females		
0	0	0	0	0	0	0	0	Males	Jubail Industrial City	Al Jubayl
0	0	0	0	0	24	3	1	Females		
0	0	0	0	0	69	9	3	Males	Qatif	Al Qatif
7	57	3	1	0	16	3	1	Females		
0	0	0	0	0	0	0	0	Males	At Tawbi	Al Qatif
0	0	0	0	0	12	4	1	Females		
0	0	0	0	0	31	4	1	Males	Umm Al Hamam	Al Qatif
0	0	0	0	0	0	0	0	Females		
0	0	0	0	0	14	3	1	Males	Al Qudaih	Al Qatif
0	0	0	0	0	23	6	2	Females		

The sixteenth services guide 2017\_Region Eastern Region

## Educational services at the populated area level

## Literacy and adult education 1-2

Intermediate adults education				Literacy				Gender	Populated area	Emirate or governorate or municipality
Number				Number						
Teachers	Students	Classes	Schools	Teachers	Students	Classes	Schools			
0	0	0	0	0	26	2	1	Males	Saihat	Saihat
2	11	3	1	0	11	3	1	Females		
0	0	0	0	0	0	0	0	Males	Safwa	Safwa
0	0	0	0	0	23	4	1	Females		
0	0	0	0	0	0	0	0	Males	An Nabiyah	An Nabiyah
3	6	2	1	1	27	4	1	Females		
0	0	0	0	0	0	0	0	Males	Umm As Sahik	Umm As Sahak
0	0	0	0	0	22	4	1	Females		
0	0	0	0	0	25	3	1	Males	Khobar	Al Khubar
13	87	3	1	1	61	10	4	Females		
0	0	0	0	0	43	6	2	Males	Thuqbah	Al Khubar
0	0	0	0	0	176	11	2	Females		
0	0	0	0	0	20	2	1	Males	Al Khafji	Al Khafji
0	0	0	0	4	64	8	2	Females		
0	0	0	0	0	0	0	0	Males	Rahimah	Ras Tannurah
5	19	3	1	0	56	5	1	Females		
0	0	0	0	0	5	2	1	Males	Abqaiq	Buqayq
9	16	3	1	0	28	6	2	Females		

The sixteenth services guide 2017\_Region Eastern Region

## Educational services at the populated area level

## Literacy and adult education 1-2

Intermediate adults education				Literacy				Gender	Populated area	Emirate or governorate or municipality
Number				Number						
Teachers	Students	Classes	Schools	Teachers	Students	Classes	Schools			
0	0	0	0	0	0	0	0	Males	Al Kadadiyah Eastern	Buqayq
0	0	0	0	0	11	2	1	Females		
0	0	0	0	0	0	0	0	Males	Ain Dar Al Balad (Old Ain Dar)	New Ain Dar Town
0	0	0	0	0	11	2	1	Females		
0	0	0	0	0	0	0	0	Males	Al Dughaimiyah	Al Dughaimiyah
0	0	0	0	0	3	3	1	Females		
0	0	0	0	0	18	3	1	Males	Nariya	Al Nuayriyah
0	0	0	0	0	48	11	3	Females		
0	0	0	0	0	21	3	1	Males	As Sarrar	As Sarrar
0	0	0	0	0	0	0	0	Females		
0	0	0	0	0	0	0	0	Males	Mulayjah	Mulayjah
0	0	0	0	0	16	4	1	Females		
0	0	0	0	0	0	0	0	Males	Thaj	Thaj
0	0	0	0	0	13	3	1	Females		
0	0	0	0	0	0	0	0	Males	Qaryat al-Ulya	Qaryah Al Ulya
0	0	0	0	0	14	3	1	Females		
0	0	0	0	0	0	0	0	Males	Al Rofayah	Al Rofayah
0	0	0	0	0	6	4	1	Females		

The sixteenth services guide 2017\_Region Eastern Region

## Educational services at the populated area level

## Literacy and adult education 1-2

Intermediate adults education				Literacy				Gender	Populated area	Emirate or governorate or municipality
Number				Number						
Teachers	Students	Classes	Schools	Teachers	Students	Classes	Schools			
0	0	0	0	0	0	0	0	Males	Ash Shayyit	Ash Shayyit
0	0	0	0	0	12	3	1	Females		
0	0	0	0	0	0	0	0	Males	Al Adhriyyah	Al Adhriyyah
0	0	0	0	0	8	3	1	Females		
0	0	0	0	0	0	0	0	Males	Al Chehya	Al Chehya
0	0	0	0	0	7	2	1	Females		
0	0	0	0	0	21	3	1	Males	Hijrah Wasi'	Wasee'
0	0	0	0	0	0	0	0	Females		

The sixteenth services guide 2017\_Region Eastern Region

## Educational services at the populated area level

## Literacy and adult education 2-2

Secondary private adults education				Secondary adults education				Private intermediate adults education				Gender	Populated area	Emirate or governorate or municipality
Number				Number				Number						
Teachers	Students	Classes	Schools	Teachers	Students	Classes	Schools	Teachers	Students	Classes	Schools			
0	0	0	0	0	0	0	0	0	0	0	0	Males	Aldammam	Ad Dammam
0	0	0	0	39	138	11	2	0	0	0	0	Females		
0	0	0	0	0	0	0	0	0	0	0	0	Males	Alhufuf	Al Ahsa
0	0	0	0	33	306	16	3	0	0	0	0	Females		
0	0	0	0	0	0	0	0	0	0	0	0	Males	Hafar Al-Batin	Hafar Al Batin
15	142	6	1	16	42	5	1	0	0	0	0	Females		
0	0	0	0	0	0	0	0	0	0	0	0	Males	Jubail	Al Jubayl
0	0	0	0	9	55	3	1	0	0	0	0	Females		
0	0	0	0	0	0	0	0	0	0	0	0	Males	Qatif	Al Qatif
0	0	0	0	16	66	5	1	0	0	0	0	Females		
0	0	0	0	0	0	0	0	0	0	0	0	Males	Khobar	Al Khubar
0	0	0	0	19	83	5	1	0	0	0	0	Females		
0	0	0	0	0	0	0	0	0	0	0	0	Males	Abqaiq	Buqayq
0	0	0	0	5	23	3	1	0	0	0	0	Females		
0	0	0	0	0	0	0	0	0	0	0	0	Males	Nariya	Al Nuayriyah
0	0	0	0	4	8	2	1	0	0	0	0	Females		

The sixteenth services guide 2017\_Region Eastern Region

Table (44 - 1 )

## Educational services at the populated area level

## Institutes

Scientific Institute- Secondary						Scientific Institute- Intermediate						Industrial and vocational institutes						Gender	Populated area	Emirate or governorate or municipality
Number						Number						Number								
Rented buildings	Owned buildings	Teachers	Students	Classes	Institutes	Rented buildings	Owned buildings	Teachers	Students	Classes	Institutes	Rented buildings	Owned buildings	Teachers	Students	Classes	Institutes			
0	1	15	48	3	1	0	1	2	32	3	1	0	1	138	881	113	1	Males	Aldammam	Ad Dammam
0	0	0	0	0	0	0	0	0	0	0	0	0	0	0	0	0	0	Females		
0	1	2	121	7	1	0	1	28	175	7	1	0	3	347	4033	161	3	Males	Alhufuf	Al Ahsa
0	0	0	0	0	0	0	0	0	0	0	0	0	0	0	0	0	0	Females		
0	1	26	167	6	1	0	1	26	187	6	1	0	1	25	223	17	1	Males	Hafar Al-Batin	Hafar Al Batin
0	0	0	0	0	0	0	0	0	0	0	0	0	0	0	0	0	0	Females		
0	0	0	0	0	0	0	0	0	0	0	0	0	1	45	237	7	1	Males	Qatif	Al Qatif
0	0	0	0	0	0	0	0	0	0	0	0	0	0	0	0	0	0	Females		

The sixteenth services guide 2017\_Region Eastern Region

## Educational services at the populated area level

## Special education - primary school 1 - 2

Intellectual disability- Primary						Amal-Primary						Noor-Primary						Gender	Populated area	Emirate or governorate or municipality
Number																				
Rented buildings	Owned buildings	Teachers	Students	Classes	Schools	Rented buildings	Owned buildings	Teachers	Students	Classes	Schools	Rented buildings	Owned buildings	Teachers	Students	Classes	Schools			
0	8	76	198	44	8	0	1	13	24	6	1	0	1	9	9	6	1	Males	Adammam	Ad Dammam
0	6	86	244	37	6	0	2	32	72	13	2	0	0	0	0	0	0	Females		
0	1	8	46	5	1	0	1	9	12	6	1	0	0	0	0	0	0	Males	Alzahran	Dhahran
0	0	0	0	0	0	0	0	0	0	0	0	0	0	0	0	0	0	Females		
0	18	240	348	101	18	0	3	64	72	22	3	0	2	17	36	12	2	Males	Alhufuf	Al Ahsa
0	7	89	144	38	7	0	1	34	29	6	1	0	1	27	29	11	1	Females		
0	1	10	8	5	1	0	0	0	0	0	0	0	0	0	0	0	0	Males	Centers	Al Ahsa
0	0	0	0	0	0	0	0	0	0	0	0	0	0	0	0	0	0	Females		
0	0	0	0	0	0	0	0	0	0	0	0	0	1	2	5	5	1	Males	Aleumran	Al Ahsa
0	0	0	0	0	0	0	0	0	0	0	0	0	0	0	0	0	0	Females		
0	0	0	0	0	0	0	0	0	0	0	0	0	0	0	0	0	0	Males	Aljafr	Al Ahsa
0	1	13	18	5	1	0	0	0	0	0	0	0	0	0	0	0	0	Females		
0	0	0	0	0	0	0	1	11	14	4	1	0	0	0	0	0	0	Males	Alqaruh	Al Ahsa
0	0	0	0	0	0	0	0	0	0	0	0	0	0	0	0	0	0	Females		
0	1	2	1	1	1	0	0	0	0	0	0	0	0	0	0	0	0	Males	Matalie	Urayarah
0	0	0	0	0	0	0	0	0	0	0	0	0	0	0	0	0	0	Females		
0	0	0	0	0	0	0	0	0	0	0	0	0	1	12	2	2	1	Males	Alghawibuh	Ghouaibe
0	0	0	0	0	0	0	0	0	0	0	0	0	0	0	0	0	0	Females		

## Educational services at the populated area level

## Special education - primary school 1 - 2

Intellectual disability- Primary						Amal-Primary						Noor-Primary						Gender	Populated area	Emirate or governorate or municipality	
Number																					
Rented buildings	Owned buildings	Teachers	Students	Classes	Schools	Rented buildings	Owned buildings	Teachers	Students	Classes	Schools	Rented buildings	Owned buildings	Teachers	Students	Classes	Schools				
0	1	8	9	6	1	0	0	0	0	0	0	0	0	0	0	0	0	0	Males	Aljurn	Al Oyun
0	0	0	0	0	0	0	0	0	0	0	0	0	0	0	0	0	0	0	Females		
0	1	1	2	4	1	0	0	0	0	0	0	0	0	0	0	0	0	0	Males	Aleadiliuh	Udhailiyah
0	0	0	0	0	0	0	0	0	0	0	0	0	0	0	0	0	0	0	Females		
0	2	33	61	13	2	0	1	10	12	6	1	0	1	4	7	7	1	Males	Hafar Al-Batin	Hafar Al Batin	
0	3	35	106	19	3	0	1	11	13	6	1	1	0	4	5	4	1	Females			
0	1	8	4	6	1	0	0	0	0	0	0	0	0	0	0	0	0	0	Males	Al Qaisumah	Al Qaisumah
0	0	0	0	0	0	0	0	0	0	0	0	0	0	0	0	0	0	0	Females		
0	1	0	2	2	1	0	0	0	0	0	0	0	0	0	0	0	0	0	Males	Samoudah	Samoudah
0	0	0	0	0	0	0	0	0	0	0	0	0	0	0	0	0	0	0	Females		
0	1	2	4	1	1	0	0	0	0	0	0	0	0	0	0	0	0	0	Males	UmmOshr (the Eastern)	Hijrah Umm Ashra
0	0	0	0	0	0	0	0	0	0	0	0	0	0	0	0	0	0	0	Females		
0	1	13	29	6	1	0	1	8	10	6	1	0	1	3	4	2	1	Males	Jubail	Al Jubayl	
1	1	19	50	12	2	0	0	0	0	0	0	0	1	4	7	3	1	Females			
0	4	44	116	21	4	0	1	14	12	6	1	0	1	5	9	6	1	Males	Qatif	Al Qatif	
0	2	43	71	12	2	0	0	0	0	0	0	0	0	0	0	0	0	Females			
0	2	16	44	9	2	0	0	0	0	0	0	0	0	0	0	0	0	Males	Saihat	Saihat	
0	1	12	26	6	1	0	0	0	0	0	0	0	0	0	0	0	0	Females			



## Educational services at the populated area level

## Special education - primary school 1 - 2

Intellectual disability- Primary						Amal-Primary						Noor-Primary						Gender	Populated area	Emirate or governorate or municipality
Number																				
Rented buildings	Owned buildings	Teachers	Students	Classes	Schools	Rented buildings	Owned buildings	Teachers	Students	Classes	Schools	Rented buildings	Owned buildings	Teachers	Students	Classes	Schools			
0	3	31	73	16	3	0	1	10	23	6	1	0	0	0	0	0	0	Males	Safwa	Safwa
0	0	0	0	0	0	0	0	0	0	0	0	0	0	0	0	0	0	Females		
0	4	43	90	24	4	0	1	25	19	6	1	0	1	4	5	5	1	Males	Khobar	Al Khubar
0	3	40	140	17	3	0	0	0	0	0	0	0	0	0	0	0	0	Females		
0	2	14	28	7	2	0	1	7	6	6	1	0	0	0	0	0	0	Males	Al Khafji	Al Khafji
0	1	8	25	6	1	0	0	0	0	0	0	0	1	1	2	2	1	Females		
0	1	7	9	5	1	0	0	0	0	0	0	0	0	0	0	0	0	Males	Rahimah	Ras Tannurah
0	1	13	16	6	1	0	0	0	0	0	0	0	0	0	0	0	0	Females		
0	2	12	10	9	2	0	1	3	3	4	1	0	1	2	1	1	1	Males	Abqaiq	Buqayq
0	1	13	8	5	1	0	0	0	0	0	0	0	0	0	0	0	0	Females		
0	1	5	19	6	1	0	1	4	2	5	1	0	0	0	0	0	0	Males	Nariya	Al Nuayriyah
0	1	10	15	6	1	0	0	0	0	0	0	0	0	0	0	0	0	Females		
0	1	12	100	3	1	0	0	0	0	0	0	0	0	0	0	0	0	Males	As Sarrar	As Sarrar
0	1	6	4	4	1	0	0	0	0	0	0	0	0	0	0	0	0	Females		
0	0	0	0	0	0	0	1	2	3	4	1	0	0	0	0	0	0	Males	Al Rofayah	Al Rofayah
0	0	0	0	0	0	0	0	0	0	0	0	0	0	0	0	0	0	Females		
0	1	1	2	2	1	0	0	0	0	0	0	0	0	0	0	0	0	Males	Al Lahabah	Al Lahabah
0	0	0	0	0	0	0	0	0	0	0	0	0	0	0	0	0	0	Females		

Table (45 - 4 )

## Educational services at the populated area level

## Special education - primary school 1 - 2

Intellectual disability- Primary						Amal-Primary						Noor-Primary						Gender	Populated area	Emirate or governorate or municipality	
Number																					
Rented buildings	Owned buildings	Teachers	Students	Classes	Schools	Rented buildings	Owned buildings	Teachers	Students	Classes	Schools	Rented buildings	Owned buildings	Teachers	Students	Classes	Schools				
0	1	2	1	1	1	0	0	0	0	0	0	0	0	0	0	0	0	0	Males	Salwah	Salwah
0	0	0	0	0	0	0	0	0	0	0	0	0	0	0	0	0	0	0	Females		

The sixteenth services guide 2017\_Region Eastern Region

## Educational services at the populated area level

## Special education - primary school 2 - 2

Multiple disabilities- Primary						Autism-Primary						Hearing impaired-Primary						Gender	Populated area	Emirate or governorate or municipality
Number																				
Rented buildings	Owned buildings	Teachers	Students	Classes	Schools	Rented buildings	Owned buildings	Teachers	Students	Classes	Schools	Rented buildings	Owned buildings	Teachers	Students	Classes	Schools			
0	1	2	3	1	1	0	5	62	87	29	5	0	2	23	64	13	2	Males	Aldammam	Ad Dammam
0	0	0	0	0	0	0	0	0	0	0	0	0	1	16	29	4	1	Females		
0	1	1	28	6	1	0	2	2	16	4	2	0	1	14	36	8	1	Males	Alhufuf	Al Ahsa
0	0	0	0	0	0	0	1	16	13	4	1	0	1	17	18	5	1	Females		
0	2	2	6	2	2	0	1	4	5	4	1	0	2	26	20	13	2	Males	Hafar Al-Batin	Hafar Al Batin
0	0	0	0	0	0	0	0	0	0	0	0	0	0	0	0	0	0	Females		
0	0	0	0	0	0	0	0	0	0	0	0	0	0	0	0	0	0	Males	Jubail	Al Jubayl
0	0	0	0	0	0	0	0	0	0	0	0	0	1	9	21	3	1	Females		
0	1	7	6	5	1	0	1	2	10	4	1	0	2	35	90	17	2	Males	Qatif	Al Qatif
0	0	0	0	0	0	0	0	0	0	0	0	0	2	33	49	8	2	Females		
0	0	0	0	0	0	0	1	4	4	6	1	0	0	0	0	0	0	Males	Saihat	Saihat
0	0	0	0	0	0	0	0	0	0	0	0	0	0	0	0	0	0	Females		
0	1	0	3	3	1	0	1	2	5	3	1	0	1	8	19	7	1	Males	Safwa	Safwa
0	0	0	0	0	0	0	0	0	0	0	0	0	0	0	0	0	0	Females		
0	0	0	0	0	0	0	0	0	0	0	0	0	0	0	0	0	0	Males	Khobar	Al Khubar
0	0	0	0	0	0	0	0	0	0	0	0	0	1	9	40	7	1	Females		
0	0	0	0	0	0	0	1	1	3	3	1	0	0	0	0	0	0	Males	Al Khafji	Al Khafji
0	0	0	0	0	0	0	0	0	0	0	0	0	1	1	1	1	1	Females		

## Educational services at the populated area level

## Special education - primary school 2 - 2

Multiple disabilities- Primary						Autism-Primary						Hearing impaired-Primary						Gender	Populated area	Emirate or governorate or municipality
Number																				
Rented buildings	Owned buildings	Teachers	Students	Classes	Schools	Rented buildings	Owned buildings	Teachers	Students	Classes	Schools	Rented buildings	Owned buildings	Teachers	Students	Classes	Schools			
0	0	0	0	0	0	0	0	0	0	0	0	0	0	0	0	0	0	Males	Abqaiq	Buqayq
0	0	0	0	0	0	0	0	0	0	0	0	0	1	3	3	2	1	Females		
0	0	0	0	0	0	0	0	0	0	0	0	0	0	0	0	0	0	Males	Nariya	Al Nuayriyah
0	0	0	0	0	0	0	0	0	0	0	0	0	1	2	12	3	1	Females		

The sixteenth services guide 2017\_Region Eastern Region

## Educational services at the populated area level

## Special education - Intermediate school 1-2

Intellectual disability- Intermediate						Amal-Intermediate						Noor-Intermediate						Gender	Populated area	Emirate or governorate or municipality
Number																				
Rented buildings	Owned buildings	Teachers	Students	Classes	Schools	Rented buildings	Owned buildings	Teachers	Students	Classes	Schools	Rented buildings	Owned buildings	Teachers	Students	Classes	Schools			
0	3	18	40	11	3	0	1	5	21	3	1	0	1	3	8	3	1	Males	Adammam	Ad Dammam
0	3	13	65	9	3	0	1	8	34	4	1	0	1	13	19	4	1	Females		
0	1	4	2	3	1	0	0	0	0	0	0	0	0	0	0	0	0	Males	Alzahran	Dhahran
0	0	0	0	0	0	0	0	0	0	0	0	0	1	4	5	2	1	Females		
0	7	75	196	35	7	0	1	10	21	3	1	0	1	1	7	2	1	Males	Alhufuf	Al Ahsa
0	2	25	95	10	2	0	1	6	26	5	1	0	1	10	18	5	1	Females		
0	1	9	29	4	1	0	0	0	0	0	0	0	0	0	0	0	0	Males	Altaraf	Al Ahsa
0	0	0	0	0	0	0	0	0	0	0	0	0	0	0	0	0	0	Females		
0	0	0	0	0	0	0	0	0	0	0	0	0	1	6	3	3	1	Males	Aleumran	Al Ahsa
0	0	0	0	0	0	0	0	0	0	0	0	0	0	0	0	0	0	Females		
0	0	0	0	0	0	0	0	0	0	0	0	0	1	5	3	2	1	Males	Alghawibuh	Ghouaibe
0	0	0	0	0	0	0	0	0	0	0	0	0	0	0	0	0	0	Females		
0	1	0	1	1	1	0	1	7	10	3	1	0	1	0	1	2	1	Males	Hafar Al-Batin	Hafar Al Batin
0	1	10	19	4	1	0	1	10	8	3	1	0	0	0	0	0	0	Females		
0	1	5	2	2	1	0	0	0	0	0	0	0	0	0	0	0	0	Males	Al Qaisumah	Al Qaisumah
0	0	0	0	0	0	0	0	0	0	0	0	0	0	0	0	0	0	Females		
0	1	4	13	3	1	0	1	2	2	3	1	0	1	2	2	1	1	Males	Jubail	Al Jubayl
0	1	3	23	3	1	0	0	0	0	0	0	0	0	0	0	0	0	Females		

Table (47-2)

## Educational services at the populated area level

## Special education - Intermediate school 1-2

Intellectual disability- Intermediate						Amal-Intermediate						Noor-Intermediate						Gender	Populated area	Emirate or governorate or municipality
Number																				
Rented buildings	Owned buildings	Teachers	Students	Classes	Schools	Rented buildings	Owned buildings	Teachers	Students	Classes	Schools	Rented buildings	Owned buildings	Teachers	Students	Classes	Schools			
0	0	0	0	0	0	0	1	7	17	3	1	0	1	4	4	3	1	Males	Qatif	Al Qatif
0	1	21	48	4	1	0	0	0	0	0	0	0	0	0	0	0	0	Females		
0	1	13	33	4	1	0	1	5	8	3	1	0	1	4	1	2	1	Males	Khobar	Al Khubar
0	1	8	38	3	1	0	0	0	0	0	0	0	0	0	0	0	0	Females		
0	0	0	0	0	0	0	1	0	2	3	1	0	1	0	1	1	1	Males	Al Khafji	Al Khafji
0	1	5	3	3	1	0	0	0	0	0	0	0	0	0	0	0	0	Females		
0	0	0	0	0	0	0	0	0	0	0	0	0	0	0	0	0	0	Males	Abqaiq	Buqayq
0	1	3	3	3	1	0	0	0	0	0	0	0	0	0	0	0	0	Females		
0	1	1	6	3	1	0	0	0	0	0	0	0	0	0	0	0	0	Males	As Sarrar	As Sarrar
0	0	0	0	0	0	0	0	0	0	0	0	0	0	0	0	0	0	Females		
0	1	1	5	2	1	0	0	0	0	0	0	0	0	0	0	0	0	Males	Al Lahabah	Al Lahabah
0	0	0	0	0	0	0	0	0	0	0	0	0	0	0	0	0	0	Females		

The sixteenth services guide 2017\_Region Eastern Region

## Educational services at the populated area level

## Special education - Intermediate school 2-2

Multiple disabilities- Intermediate						Autism-Intermediate						Hearing impaired-Intermediate						Gender	Populated area	Emirate or governorate or municipality
Number																				
Rented buildings	Owned buildings	Teachers	Students	Classes	Schools	Rented buildings	Owned buildings	Teachers	Students	Classes	Schools	Rented buildings	Owned buildings	Teachers	Students	Classes	Schools			
0	0	0	0	0	0	0	1	6	3	4	1	0	2	5	16	5	2	Males	Aldammam	Ad Dammam
0	0	0	0	0	0	0	0	0	0	0	0	0	1	15	26	7	1	Females		
0	0	0	0	0	0	0	1	1	4	1	1	0	1	8	13	3	1	Males	Alhufuf	Al Ahsa
0	0	0	0	0	0	0	0	0	0	0	0	0	1	5	20	6	1	Females		
0	0	0	0	0	0	0	0	0	0	0	0	0	1	0	11	3	1	Males	Hafar Al-Batin	Hafar Al Batin
0	0	0	0	0	0	0	0	0	0	0	0	0	0	0	0	0	0	Females		
0	0	0	0	0	0	0	0	0	0	0	0	0	0	0	0	0	0	Males	Jubail	Al Jubayl
0	0	0	0	0	0	0	0	0	0	0	0	0	1	7	19	2	1	Females		
0	1	0	1	2	1	0	1	4	10	2	1	0	1	6	31	3	1	Males	Qatif	Al Qatif
0	0	0	0	0	0	0	0	0	0	0	0	0	1	14	28	5	1	Females		
0	0	0	0	0	0	0	0	0	0	0	0	0	0	0	0	0	0	Males	Saihat	Saihat
0	1	4	15	3	1	0	0	0	0	0	0	0	0	0	0	0	0	Females		
0	0	0	0	0	0	0	0	0	0	0	0	0	1	6	13	3	1	Males	Khobar	Al Khubar
0	0	0	0	0	0	0	0	0	0	0	0	0	1	4	24	5	1	Females		
0	0	0	0	0	0	0	0	0	0	0	0	0	0	0	0	0	0	Males	Al Khafji	Al Khafji
0	0	0	0	0	0	0	0	0	0	0	0	0	1	1	3	2	1	Females		
0	0	0	0	0	0	0	0	0	0	0	0	0	0	0	0	0	0	Males	Abqaiq	Buqayq
0	0	0	0	0	0	0	0	0	0	0	0	0	1	3	1	2	1	Females		

## Educational services at the populated area level

## Special education - Secondary school 1-2

Intellectual disability- Secondary						Amal-Secondary						Noor-Secondary						Gender	Populated area	Emirate or governorate or municipality
Number																				
Rented buildings	Owred buildings	Teachers	Students	Classes	Schools	Rented buildings	Owred buildings	Teachers	Students	Classes	Schools	Rented buildings	Owred buildings	Teachers	Students	Classes	Schools			
0	3	23	99	10	3	0	1	8	23	3	1	0	1	2	9	4	1	Males	Aldammam	Ad Dammam
0	0	0	0	0	0	0	2	19	119	9	2	0	1	10	16	5	1	Females		
0	1	13	38	5	1	0	3	25	134	15	3	0	2	14	27	8	2	Males	Alhufuf	Al Ahsa
0	2	8	60	8	2	0	1	12	20	3	1	0	1	13	15	6	1	Females		
0	0	0	0	0	0	0	0	0	0	0	0	0	1	1	3	3	1	Males	Aljshuh	Al Ahsa
0	0	0	0	0	0	0	0	0	0	0	0	0	0	0	0	0	0	Females		
0	0	0	0	0	0	0	1	6	14	3	1	0	0	0	0	0	0	Males	Aleumran	Al Ahsa
0	0	0	0	0	0	0	0	0	0	0	0	0	0	0	0	0	0	Females		
0	0	0	0	0	0	0	2	6	11	4	2	0	1	0	1	2	1	Males	Hafar Al-Batin	Hafar Al Batin
0	1	2	10	2	1	0	1	8	12	3	1	0	1	1	1	1	1	Females		
0	1	5	9	3	1	0	1	0	8	3	1	0	1	0	2	2	1	Males	Jubail	Al Jubayl
0	1	6	15	3	1	0	0	0	0	0	0	0	0	0	0	0	0	Females		
0	1	11	20	5	1	0	2	15	49	8	2	0	1	3	14	4	1	Males	Qatif	Al Qatif
0	1	15	29	3	1	0	0	0	0	0	0	0	0	0	0	0	0	Females		
0	1	7	25	3	1	0	0	0	0	0	0	0	0	0	0	0	0	Males	Saihat	Saihat
0	0	0	0	0	0	0	0	0	0	0	0	0	0	0	0	0	0	Females		
0	0	0	0	0	0	0	0	0	0	0	0	0	0	0	0	0	0	Males	Khobar	Al Khubar
0	1	6	31	3	1	0	0	0	0	0	0	0	0	0	0	0	0	Females		



## Educational services at the populated area level

## Special education - Secondary school 1-2

Intellectual disability- Secondary						Amal-Secondary						Noor-Secondary						Gender	Populated area	Emirate or governorate or municipality	
Number																					
Rented buildings	Owred buildings	Teachers	Students	Classes	Schools	Rented buildings	Owred buildings	Teachers	Students	Classes	Schools	Rented buildings	Owred buildings	Teachers	Students	Classes	Schools				
0	1	3	4	3	1	0	0	0	0	0	0	0	0	0	0	0	0	0	Males	Al Khafji	Al Khafji
0	1	2	16	3	1	0	0	0	0	0	0	0	0	0	0	0	0	Females			
0	0	0	0	0	0	0	0	0	0	0	0	0	0	0	0	0	0	0	Males	Abqaiq	Buqayq
1	0	2	2	2	1	0	0	0	0	0	0	0	0	0	0	0	0	Females			
0	0	0	0	0	0	0	1	1	4	2	1	0	0	0	0	0	0	0	Males	Nariya	Al Nuayriyah
0	0	0	0	0	0	0	0	0	0	0	0	0	0	0	0	0	0	Females			
0	2	7	19	6	2	0	0	0	0	0	0	0	0	0	0	0	0	0	Males	Qaryat al-Ulya	Qaryah Al Ulya
0	0	0	0	0	0	0	0	0	0	0	0	0	0	0	0	0	0	Females			

The sixteenth services guide 2017\_Region Eastern Region

## Educational services at the populated area level

## Special education - Secondary school 2-2

Multiple disabilities- Secondary						Autism-Secondary						Hearing impaired-Secondary						Gender	Populated area	Emirate or governorate or municipality
Number																				
Rented buildings	Owned buildings	Teachers	Students	Classes	Schools	Rented buildings	Owned buildings	Teachers	Students	Classes	Schools	Rented buildings	Owned buildings	Teachers	Students	Classes	Schools			
0	0	0	0	0	0	0	0	0	0	0	0	0	1	0	14	3	1	Males	Adammam	Ad Dammam
0	0	0	0	0	0	0	0	0	0	0	0	0	0	0	0	0	0	Females		
0	0	0	0	0	0	0	0	0	0	0	0	0	1	8	17	3	1	Males	Alhufuf	Al Ahsa
0	0	0	0	0	0	0	0	0	0	0	0	0	1	3	14	4	1	Females		
0	1	8	12	3	1	0	0	0	0	0	0	0	0	0	0	0	0	Males	Albitaliuh	Al Ahsa
0	0	0	0	0	0	0	0	0	0	0	0	0	0	0	0	0	0	Females		
0	1	6	19	3	1	0	0	0	0	0	0	0	0	0	0	0	0	Males	Aljurn	Al Oyun
0	0	0	0	0	0	0	0	0	0	0	0	0	0	0	0	0	0	Females		
0	1	11	25	5	1	0	0	0	0	0	0	0	1	0	4	4	1	Males	Hafar Al-Batin	Hafar Al Batin
0	0	0	0	0	0	0	0	0	0	0	0	0	0	0	0	0	0	Females		
0	0	0	0	0	0	0	0	0	0	0	0	0	0	0	0	0	0	Males	Jubail	Al Jubayl
0	0	0	0	0	0	0	0	0	0	0	0	0	1	2	15	5	1	Females		
0	0	0	0	0	0	0	0	0	0	0	0	0	1	0	15	3	1	Males	Qatif	Al Qatif
0	0	0	0	0	0	0	0	0	0	0	0	0	0	0	0	0	0	Females		
0	0	0	0	0	0	0	0	0	0	0	0	0	1	7	22	3	1	Males	Khobar	Al Khubar
0	0	0	0	0	0	0	0	0	0	0	0	0	1	2	21	4	1	Females		
0	0	0	0	0	0	0	0	0	0	0	0	0	1	0	2	1	1	Males	Al Khafji	Al Khafji
0	0	0	0	0	0	0	0	0	0	0	0	0	0	0	0	0	0	Females		

## Health services at the populated area level

## Public hospitals, Primary care centers, Ambulance centers and Red crescent

Ambulance and Red Crescent Centres			Primary care centres					Public hospitals						Populated area	Emirate or governorate or municipality
Number			Number					Number							
Ambulances	Paramedics	Ambulance centres	Female nurses	Male nurses	Female doctors	Male doctors	Centres	Female nurses	Male nurses	Female doctors	Male doctors	Beds	Hospitals		
14	92	7	296	47	117	102	32	3447	612	536	871	1798	5	Aldammam	Ad Dammam
0	0	0	4	4	0	5	1	0	0	0	0	0	0	King Fahd	Ad Dammam
0	0	0	1	0	0	1	1	0	0	0	0	0	0	Dhaeblutun	Thabhloten
2	11	1	16	7	7	7	5	1442	188	215	509	685	4	Alzahran	Dhahran
2	11	1	0	0	0	0	0	0	0	0	0	0	0	Shataa Nsf Alqamar	Dhahran
14	87	7	161	39	74	104	29	3338	597	501	1034	1986	8	Alhufuf	Al Ahsa
0	0	0	7	2	1	3	1	0	0	0	0	0	0	Albitaliuh	Al Ahsa
0	0	0	6	1	2	3	1	0	0	0	0	0	0	Alqarin	Al Ahsa
0	0	0	3	0	0	2	1	0	0	0	0	0	0	Jilyjlh	Al Ahsa
0	0	0	3	1	1	2	1	0	0	0	0	0	0	Alshaqiq	Al Ahsa
0	0	0	4	1	1	2	1	0	0	0	0	0	0	Almutayarfaa	Al Ahsa
0	0	0	4	1	0	3	1	0	0	0	0	0	0	Bani Maen	Al Ahsa
0	0	0	6	2	1	3	1	0	0	0	0	0	0	Aljushuh	Al Ahsa
0	0	0	6	1	1	2	1	0	0	0	0	0	0	Alramiluh	Al Ahsa
0	0	0	5	1	0	2	1	0	0	0	0	0	0	Centers	Al Ahsa
0	0	0	6	2	1	2	1	0	0	0	0	0	0	Almunayzilh	Al Ahsa
0	0	0	6	2	1	3	1	0	0	0	0	0	0	Altaraf	Al Ahsa
0	0	0	4	1	0	3	1	0	0	0	0	0	0	Alfudul	Al Ahsa
0	0	0	5	2	1	2	1	0	0	0	0	0	0	Altwaythir	Al Ahsa

## Health services at the populated area level

## Public hospitals, Primary care centers, Ambulance centers and Red crescent

Ambulance and Red Crescent Centres			Primary care centres					Public hospitals						Populated area	Emirate or governorate or municipality
Number			Number					Number							
Ambulances	Paramedics	Ambulance centres	Female nurses	Male nurses	Female doctors	Male doctors	Centres	Female nurses	Male nurses	Female doctors	Male doctors	Beds	Hospitals		
0	0	0	7	2	1	3	1	0	0	0	0	0	0	Alhaliluh	Al Ahsa
0	0	0	3	1	0	1	1	0	0	0	0	0	0	Almiqadaam	Al Ahsa
0	0	0	5	1	1	2	1	0	0	0	0	0	0	Alkalabiuuh	Al Ahsa
0	0	0	8	2	2	3	1	0	0	0	0	0	0	Aleumran	Al Ahsa
0	0	0	5	1	1	2	1	0	0	0	0	0	0	Aljabil	Al Ahsa
0	0	0	4	1	1	2	1	0	0	0	0	0	0	Aldaaluuh	Al Ahsa
0	0	0	6	1	1	2	1	0	0	0	0	0	0	Almansuruh	Al Ahsa
0	0	0	8	2	2	3	1	77	10	14	33	50	1	Aljafr	Al Ahsa
0	0	0	0	1	0	2	1	0	0	0	0	0	0	Alqaruh	Al Ahsa
2	10	1	3	0	1	1	1	0	0	0	0	0	0	Juduh	Judah
0	0	0	6	0	2	0	1	69	3	15	22	50	1	Euryeruh	Urayarah
0	0	0	4	0	0	3	1	0	0	0	0	0	0	Yabrin	Yabreen
0	0	0	0	0	4	2	1	0	0	0	0	0	0	Hajaruh Almitaqu	Yabreen
0	0	0	2	0	0	1	1	0	0	0	0	0	0	Hajarah Alkhana	Alkhen
0	0	0	2	2	1	2	1	0	0	0	0	0	0	Alghawibuh	Ghouaibe
2	10	1	6	1	1	3	1	68	20	10	40	50	1	Aleuyun	Al Oyun
0	0	0	3	1	1	2	1	0	0	0	0	0	0	Almarah	Al Oyun
0	0	0	3	1	1	2	1	0	0	0	0	0	0	Aljurn	Al Oyun
0	0	0	2	0	0	1	1	0	0	0	0	0	0	Alwazih	Al Oyun

## Health services at the populated area level

## Public hospitals, Primary care centers, Ambulance centers and Red crescent

Ambulance and Red Crescent Centres			Primary care centres					Public hospitals						Populated area	Emirate or governorate or municipality
Number			Number					Number							
Ambulances	Paramedics	Ambulance centres	Female nurses	Male nurses	Female doctors	Male doctors	Centres	Female nurses	Male nurses	Female doctors	Male doctors	Beds	Hospitals		
0	0	0	0	0	0	2	1	0	0	0	0	0	0	Aleadiliuh	Udhailiyah
2	9	1	1	2	1	5	1	0	0	0	0	0	0	Harid	Hardh
0	0	0	15	1	0	5	1	0	0	0	0	0	0	Harad (Nadek) project	Hardh
2	10	1	0	4	0	3	1	0	0	0	0	0	0	Haris	Haris
0	0	0	3	0	0	2	1	0	0	0	0	0	0	Fadilah Hijrah	Fadhila
0	0	0	2	1	0	1	1	0	0	0	0	0	0	Al Zaydiyah	Al Zaydiyah
0	0	0	1	1	0	1	1	0	0	0	0	0	0	Hijrah Al Seeh	Hijrah Al Seeh
2	10	1	1	1	0	1	1	0	0	0	0	0	0	Hijrah Al-Tawilah	Al Taweylah
0	0	0	2	1	0	1	1	0	0	0	0	0	0	Shajah	Shajah
0	0	0	2	1	0	2	1	0	0	0	0	0	0	Muraytiba	Muraytiba
2	10	1	2	1	0	1	1	0	0	0	0	0	0	Al Dahw	Al Dahw
0	0	0	2	0	0	1	1	0	0	0	0	0	0	Hijrah Al-Salmiyah	As Salimiyyah
4	25	2	307	59	54	73	24	1241	483	109	333	900	5	Hafar Al-Batin	Hafar Al Batin
0	0	0	2	0	0	1	1	0	0	0	0	0	0	Darb Al-Ibil	Hafar Al Batin
2	11	1	18	4	4	4	2	62	25	11	33	50	1	Al Qaisumah	Al Qaisumah
0	0	0	2	0	0	2	1	0	0	0	0	0	0	Al Qalt	Al Qalt
2	9	1	9	0	1	6	1	0	0	0	0	0	0	Ar Ruqi	Ar Ruqi
0	0	0	1	0	0	2	1	0	0	0	0	0	0	As Sadawi	As Sadawi
2	10	1	2	1	0	1	1	0	0	0	0	0	0	Al Nadhim	Al Nadhim

## Health services at the populated area level

## Public hospitals, Primary care centers, Ambulance centers and Red crescent

Ambulance and Red Crescent Centres			Primary care centres					Public hospitals						Populated area	Emirate or governorate or municipality
Number			Number					Number							
Ambulances	Paramedics	Ambulance centres	Female nurses	Male nurses	Female doctors	Male doctors	Centres	Female nurses	Male nurses	Female doctors	Male doctors	Beds	Hospitals		
0	0	0	2	0	0	1	1	0	0	0	0	0	0	Umm Qulayb	Umm Qulayb
2	10	1	10	2	0	5	1	0	0	0	0	0	0	Thebea	Thebea
2	10	1	5	0	1	3	1	22	16	3	16	50	1	As Saera	As Saera
0	0	0	0	0	0	1	1	0	0	0	0	0	0	Al Hamatiyat	Al Hamatiyat
2	10	1	3	2	0	1	1	0	0	0	0	0	0	Samoudah	Samoudah
0	0	0	5	1	1	2	1	0	0	0	0	0	0	As Sufayri	As Sufayri
0	0	0	2	0	0	1	1	0	0	0	0	0	0	Hijrah Al Naifiyah	An Naifiyah
0	0	0	2	0	0	1	1	0	0	0	0	0	0	UmmOshr (the	Hijrah Umm Ashra
0	0	0	2	0	0	1	1	0	0	0	0	0	0	Al Faw Ash Shamli	Al Faw Ash Shamli
0	0	0	2	3	1	1	1	0	0	0	0	0	0	Um Kedad	Um Kedad
0	0	0	3	0	0	1	1	0	0	0	0	0	0	Manakh	Manakh
0	0	0	2	0	0	1	1	0	0	0	0	0	0	Al Hairaa	Al Hira
2	10	1	3	0	0	1	1	0	0	0	0	0	0	Marj Allsoban	Marj Allsoban
0	0	0	2	0	0	1	1	0	0	0	0	0	0	Khobaira	Khobaira
8	40	4	27	2	7	4	3	283	45	48	147	337	2	Jubail	Al Jubayl
0	0	0	16	3	5	3	2	239	12	42	83	68	1	Jubail Industrial City	Al Jubayl
2	11	1	0	0	0	0	0	0	0	0	0	0	0	Abu Hadrabah	Abu Hadriya
4	23	2	73	2	26	11	9	908	97	200	256	535	2	Qatif	Al Qatif
0	0	0	6	0	2	2	1	0	0	0	0	0	0	At Tawbi	Al Qatif

## Health services at the populated area level

## Public hospitals, Primary care centers, Ambulance centers and Red crescent

Ambulance and Red Crescent Centres			Primary care centres					Public hospitals						Populated area	Emirate or governorate or municipality
Number			Number					Number							
Ambulances	Paramedics	Ambulance centres	Female nurses	Male nurses	Female doctors	Male doctors	Centres	Female nurses	Male nurses	Female doctors	Male doctors	Beds	Hospitals		
0	0	0	8	0	2	1	1	0	0	0	0	0	0	Al Khuwaildiyah	Al Qatif
0	0	0	9	0	2	2	1	0	0	0	0	0	0	Al Jarudiyah	Al Qatif
0	0	0	8	0	1	2	1	0	0	0	0	0	0	Halat Mahish	Al Qatif
0	0	0	9	1	1	2	1	0	0	0	0	0	0	Umm Al Hamam	Al Qatif
0	0	0	10	1	4	2	1	0	0	0	0	0	0	Al Jish	Al Qatif
0	0	0	6	0	2	0	1	0	0	0	0	0	0	Al Melaha	Al Qatif
0	0	0	10	1	3	2	1	0	0	0	0	0	0	Al Awamiyah	Al Qatif
0	0	0	32	2	9	4	3	0	0	0	0	0	0	Al Qudaih	Al Qatif
0	0	0	0	12	2	2	1	0	0	0	0	0	0	Darin	Al Qatif
2	10	1	19	0	4	2	2	79	13	24	36	50	1	Anak	Al Qatif
0	0	0	36	1	5	7	3	0	0	0	0	0	0	Tarout	Al Qatif
0	0	0	26	0	8	5	3	0	0	0	0	0	0	Saihat	Saihat
2	11	1	27	1	3	1	3	172	10	44	41	50	1	Safwa	Safwa
0	0	0	5	0	1	1	1	0	0	0	0	0	0	Abu Maan	Safwa
0	0	0	8	0	2	1	1	0	0	0	0	0	0	Al Awjam	Safwa
2	10	1	9	2	3	2	1	0	0	0	0	0	0	An Nabiyah	An Nabiyah
0	0	0	10	1	3	0	1	0	0	0	0	0	0	Umm As Sahik	Umm As Sahak
2	16	1	75	9	23	16	8	829	102	175	332	700	1	Khobar	Al Khubar
2	17	1	9	2	3	3	1	0	0	0	0	0	0	Thuqbah	Al Khubar

## Health services at the populated area level

## Public hospitals, Primary care centers, Ambulance centers and Red crescent

Ambulance and Red Crescent Centres			Primary care centres					Public hospitals						Populated area	Emirate or governorate or municipality
Number			Number					Number							
Ambulances	Paramedics	Ambulance centres	Female nurses	Male nurses	Female doctors	Male doctors	Centres	Female nurses	Male nurses	Female doctors	Male doctors	Beds	Hospitals		
2	11	1	0	4	0	1	1	0	0	0	0	0	0	Saudi Center for King	King Fahd Causeway
2	10	1	23	5	5	4	3	147	58	24	69	100	1	Al Khafji	Al Khafji
2	10	1	1	0	0	1	1	0	0	0	0	0	0	As Saffaniyah	As Saffaniyah
2	11	1	23	0	1	4	2	75	29	14	37	50	1	Rahimah	Ras Tannurah
2	10	1	13	4	6	3	2	128	42	35	47	50	1	Abqaiq	Buqayq
0	0	0	4	1	0	1	1	0	0	0	0	0	0	Ain Dar No. 1	Buqayq
0	0	0	2	1	0	1	1	0	0	0	0	0	0	Yakrib	Yakrib
0	0	0	3	1	2	1	1	0	0	0	0	0	0	New Ain Dar	New Ain Dar
0	0	0	3	0	1	0	1	0	0	0	0	0	0	Al Rajha	Al Rajha
0	0	0	3	1	1	0	1	0	0	0	0	0	0	Foudah	Foudah
0	0	0	3	2	0	1	1	0	0	0	0	0	0	Ain Dar Al Balad (Old	New Ain Dar Town
0	0	0	3	10	1	0	1	0	0	0	0	0	0	Al Dughaimiyah	Al Dughaimiyah
0	0	0	4	1	1	1	1	0	0	0	0	0	0	Salasil	Salasil
2	10	1	2	0	0	1	1	0	0	0	0	0	0	Al Fardaniya	Al Fardaniya
0	0	0	3	1	0	2	1	0	0	0	0	0	0	Hijrah Al Gaishiyah	Aljashiah
2	16	1	15	0	10	5	2	110	15	10	29	60	1	Nariya	Al Nuayriyah
2	10	1	16	15	2	12	1	0	0	0	0	0	0	As Sarrar	As Sarrar
0	0	0	2	0	0	1	1	65	7	6	27	50	1	Mulayjah	Mulayjah
0	0	0	2	1	0	1	1	0	0	0	0	0	0	Hanidh	Hanidh



## Health services at the populated area level

## Public hospitals, Primary care centers, Ambulance centers and Red crescent

Ambulance and Red Crescent Centres			Primary care centres					Public hospitals						Populated area	Emirate or governorate or municipality
Number			Number					Number							
Ambulances	Paramedics	Ambulance centres	Female nurses	Male nurses	Female doctors	Male doctors	Centres	Female nurses	Male nurses	Female doctors	Male doctors	Beds	Hospitals		
0	0	0	0	2	0	1	1	0	0	0	0	0	0	Al Qalib	Al Qalib
0	0	0	2	0	1	1	1	0	0	0	0	0	0	Atieq	Atieq
0	0	0	2	0	0	1	1	0	0	0	0	0	0	Al Kahfa	Al Kahfa
0	0	0	2	0	1	1	1	0	0	0	0	0	0	Al Hasi	Al Hasi
0	0	0	2	1	0	1	1	0	0	0	0	0	0	Al Sahaf	Al Sahaf
0	0	0	2	0	0	1	1	0	0	0	0	0	0	Thaj	Thaj
0	0	0	1	0	0	1	1	0	0	0	0	0	0	Al Wanan	Al Wanan
0	0	0	1	0	0	1	1	0	0	0	0	0	0	Az Zughayn	Az Zughayn
0	0	0	2	0	1	1	1	0	0	0	0	0	0	Anta'	Nataa
0	0	0	2	0	0	1	1	0	0	0	0	0	0	Mighati	Mighati
0	0	0	2	0	0	1	1	0	0	0	0	0	0	Ghanwa	Ghanwa
2	10	1	5	0	4	2	1	80	24	13	34	50	1	Qaryat al-Ulya	Qaryah Al Ulya
2	9	1	2	4	1	3	1	50	10	2	24	50	1	Al Rofayah	Al Rofayah
0	0	0	4	1	0	1	1	0	0	0	0	0	0	Al Lahabah	Al Lahabah
0	0	0	4	0	1	2	1	0	0	0	0	0	0	Ash Shayyit	Ash Shayyit
0	0	0	4	0	0	1	1	0	0	0	0	0	0	Mishalah	Mishalah
0	0	0	4	0	1	1	1	0	0	0	0	0	0	Al Adhriyyah	Al Adhriyyah
0	0	0	4	1	0	2	1	0	0	0	0	0	0	Al Chehya	Al Chehya
0	0	0	2	1	0	1	1	0	0	0	0	0	0	Al Farridah	Al Farridah

## Health services at the populated area level

## Public hospitals, Primary care centers, Ambulance centers and Red crescent

Ambulance and Red Crescent Centres			Primary care centres					Public hospitals						Populated area	Emirate or governorate or municipality
Number			Number					Number							
Ambulances	Paramedics	Ambulance centres	Female nurses	Male nurses	Female doctors	Male doctors	Centres	Female nurses	Male nurses	Female doctors	Male doctors	Beds	Hospitals		
0	0	0	3	0	0	1	1	0	0	0	0	0	0	Ash Shamiyah	Ash Shamiyah
0	0	0	2	0	0	1	1	0	0	0	0	0	0	Al Lisafah	Al Lisafah
0	0	0	2	0	0	1	1	0	0	0	0	0	0	Umm Ash Shafallah	Umm Ash Shafallah
0	0	0	2	2	0	1	1	0	0	0	0	0	0	Umm Aklaa	Umm Aklaa
0	0	0	2	0	2	2	1	0	0	0	0	0	0	Al Qaraa	Radifat Al Qaraa
0	0	0	1	2	0	1	1	0	0	0	0	0	0	Mutrebah	Mutrebah
0	0	0	1	0	0	1	1	0	0	0	0	0	0	Al Buwaybat	Al Buwaybat
0	0	0	2	1	0	2	1	0	0	0	0	0	0	Inpak	Inpak
2	11	1	3	0	0	2	1	26	8	2	17	50	1	Salwah	Salwah
2	10	1	4	0	1	1	1	25	15	2	11	50	1	Al Bathaa	Al Bathaa
0	0	0	2	1	0	1	1	0	0	0	0	0	0	Hijrah Wasi'	Wasee'

The sixteenth services guide 2017\_Region Eastern Region

## Health services at the populated area level

## Private hospitals and clinics and specialized medical centres

Specialized public medical centres								Private clinics					Private hospitals						Populated area	Emirate or governorate or municipality
Number								Number					Number							
Ambulances	Paramedics	Female nurses	Male nurses	Female doctors	Male doctors	Beds	Specialized centre	Female nurses	Male nurses	Female doctors	Male doctors	Clinics	Female nurses	Male nurses	Female doctors	Male doctors	Beds	Hospitals		
0	0	0	0	0	0	0	0	841	322	366	603	91	1020	288	173	385	718	6	<b>Aldammam</b>	<b>Ad Dammam</b>
0	0	0	0	0	0	0	0	20	26	9	27	4	1147	241	104	389	459	1	<b>Alzahran</b>	<b>Dhahran</b>
0	0	0	0	0	0	0	0	675	60	248	376	79	836	287	105	308	673	5	<b>Alhufuf</b>	<b>Al Ahsa</b>
0	0	0	0	0	0	0	0	5	0	0	1	1	0	0	0	0	0	0	<b>Altaraf</b>	<b>Al Ahsa</b>
0	0	0	0	0	0	0	0	4	0	4	0	1	0	0	0	0	0	0	<b>Alhaliluh</b>	<b>Al Ahsa</b>
0	0	0	0	0	0	0	0	1	0	0	0	1	0	0	0	0	0	0	<b>Aleumran</b>	<b>Al Ahsa</b>
0	0	0	0	0	0	0	0	5	0	3	1	1	0	0	0	0	0	0	<b>Aljafr</b>	<b>Al Ahsa</b>
0	0	0	0	0	0	0	0	4	0	1	2	2	0	0	0	0	0	0	<b>Aleuyun</b>	<b>Al Oyun</b>
0	0	0	0	0	0	0	0	198	22	75	155	32	14	69	15	58	150	2	<b>Hafar Al-Batin</b>	<b>Hafar Al Batin</b>
0	0	0	0	0	0	0	0	6	1	3	4	1	0	0	0	0	0	0	<b>Thebea</b>	<b>Thebea</b>
0	0	0	0	0	0	0	0	249	191	82	206	17	450	211	61	154	270	2	<b>Jubail</b>	<b>Al Jubayl</b>
0	0	0	0	0	0	0	0	34	0	12	28	2	0	0	0	0	0	0	<b>Jubail Industrial City</b>	<b>Al Jubayl</b>
0	0	0	0	0	0	0	0	101	5	76	63	16	204	26	29	87	150	2	<b>Qatif</b>	<b>Al Qatif</b>
0	0	0	0	0	0	0	0	2	8	7	0	1	0	0	0	0	0	0	<b>Umm Al Hamam</b>	<b>Al Qatif</b>
0	0	0	0	0	0	0	0	29	0	13	4	1	0	0	0	0	0	0	<b>Al Qudaih</b>	<b>Al Qatif</b>
0	0	0	0	0	0	0	0	6	0	5	2	1	0	0	0	0	0	0	<b>Anak</b>	<b>Al Qatif</b>
0	0	0	0	0	0	0	0	22	1	11	7	2	0	0	0	0	0	0	<b>Tarout</b>	<b>Al Qatif</b>
0	0	0	0	0	0	0	0	57	11	29	27	6	76	8	15	29	30	1	<b>Saihat</b>	<b>Saihat</b>

## Health services at the populated area level

## Private hospitals and clinics and specialized medical centres

Specialized public medical centres								Private clinics					Private hospitals						Populated area	Emirate or governorate or municipality
Number								Number					Number							
Ambulances	Paramedics	Female nurses	Male nurses	Female doctors	Male doctors	Beds	Specialized centre	Female nurses	Male nurses	Female doctors	Male doctors	Clinics	Female nurses	Male nurses	Female doctors	Male doctors	Beds	Hospitals		
0	0	0	0	0	0	0	0	50	3	24	23	4	0	0	0	0	0	0	Safwa	Safwa
0	0	0	0	0	0	0	0	11	9	10	11	1	0	0	0	0	0	0	Umm As Sahik	Umm As Sahak
0	0	0	0	0	0	0	0	403	55	211	287	57	1653	532	244	570	2109	7	Khobar	Al Khubar
0	0	0	0	0	0	0	0	31	1	16	22	1	0	0	0	0	0	0	Thuqbah	Al Khubar
0	0	0	0	0	0	0	0	41	2	17	40	7	146	37	23	71	130	2	Al Khafji	Al Khafji
0	0	0	0	0	0	0	0	4	0	2	1	1	0	0	0	0	0	0	As Saffaniyah	As Saffaniyah
0	0	0	0	0	0	0	0	47	26	18	24	4	0	0	0	0	0	0	Rahimah	Ras Tannurah
0	0	0	0	0	0	0	0	71	28	14	35	6	0	0	0	0	0	0	Abqaiq	Buqayq
0	0	0	0	0	0	0	0	24	2	12	19	4	0	0	0	0	0	0	Nariya	Al Nuayriyah
0	0	0	0	0	0	0	0	3	0	0	3	1	0	0	0	0	0	0	Qaryat al-Ulya	Qaryah Al Ulya

The sixteenth services guide 2017\_Region Eastern Region

## Higher education services at the populated area level

## Public and private universities

Private universities branches					Public universities branches					Private universities					Public universities					Populated area	Emirate or governorate or municipality
Number					Number					Number					Number						
Female teaching members	Female students	Male teaching members	Male students	Branches	Female teaching members	Female students	Male teaching members	Male students	Branches	Female teaching members	Female students	Male teaching members	Male students	Universities	Female teaching members	Female students	Male teaching members	Male students	Universities		
38	1906	35	1231	1	34	1457	95	3388	2	0	0	0	0	0	1207	24683	1030	10783	1	Aldammam	Ad Dammam
0	0	0	0	0	0	0	0	0	0	0	0	0	0	0	0	0	997	9577	1	Alzahran	Dhahran
1	256	11	136	1	65	2670	262	5467	3	0	0	0	0	0	753	75168	1218	112444	1	Alhufuf	Al Ahsa
0	0	0	0	0	0	0	0	0	0	0	0	0	0	0	252	9780	126	1755	1	Hafar Al-Batin	Hafar Al Batin
0	0	0	0	0	169	3092	6	0	1	0	0	0	0	0	0	0	0	0	0	Jubail	Al Jubayl
0	0	0	0	0	47	715	0	0	1	0	0	0	0	0	0	0	0	0	0	Qatif	Al Qatif
0	0	0	0	0	0	0	0	0	0	87	2731	126	2530	1	0	0	0	0	0	Khobar	Al Khubar
0	0	0	0	0	110	1922	11	0	1	0	0	0	0	0	0	0	0	0	0	Al Khafji	Al Khafji
0	0	0	0	0	0	164	5	60	1	0	0	0	0	0	0	0	0	0	0	Abqaiq	Buqayq
0	0	0	0	0	71	1673	5	0	1	0	0	0	0	0	0	0	0	0	0	Nariya	Al Nuayriyah
0	0	0	0	0	8	272	1	0	1	0	0	0	0	0	0	0	0	0	0	Qaryat al-Ulya	Qaryah Al Ulya

The sixteenth services guide 2017\_Region Eastern Region

## Higher education services at the populated area level public and private higher institutes and colleges

Public higher institutes						Private collages						Public collages						Populated area	Emirate or governorate or municipality
Number						Number						Number							
Female teaching members	Female students	Female institutes	Male teaching members	Male Students	Males institutes	Female teaching members	Female students	Females Collages	Male teaching members	Male Students	Males collages	Female teaching members	Female students	Females Collages	Male teaching members	Male Students	Males collages		
0	0	0	75	802	1	95	1164	1	48	446	1	0	0	0	238	4569	1	<b>Aldammam</b>	<b>Ad Dammam</b>
0	0	0	0	0	0	0	0	0	0	0	0	41	904	1	155	3809	1	<b>Alhufuf</b>	<b>Al Ahsa</b>
0	0	0	0	0	0	0	0	0	0	0	0	23	434	1	71	1698	1	<b>Hafar Al-Batin</b>	<b>Hafar Al Batin</b>
0	0	0	0	0	0	0	0	0	0	0	0	126	1683	1	415	5865	2	<b>Jubail</b>	<b>Al Jubayl</b>
0	0	0	0	0	0	0	0	0	0	0	0	0	0	0	53	1159	1	<b>Qatif</b>	<b>Al Qatif</b>
0	0	0	0	0	0	84	1262	2	20	83	1	0	0	0	0	0	0	<b>Khobar</b>	<b>Al Khubar</b>

The sixteenth services guide 2017\_Region Eastern Region

## Public services at the populated area level

## Number of Agricultural, Social, Administrative and Public Services and Banking Finance 1-2

Administrative services																								Populated area	Emirate or governorate or municipality		
Security control	Security point	Health affairs	Industrial fund	Real-estate fund	Social development fund	Labour office branch	Water branch	Financial branch	Transport branch	Females education office	Males education office	Females Education administration	Males education administration	Office of municipal services	Municipality centre	Secretariat of municipality	Pensions	Social Insurance	Awqaf (mortmain)	Center of promotion of virtue	Civil affairs	Passport department	Traffic centers			Police station	Police centre
3	0	1	0	1	0	5	1	1	1	2	2	1	1	2	3	1	1	1	1	7	2	4	1	2	6	Aldammam	Ad Dammam
0	0	0	0	0	0	0	0	0	0	0	0	0	0	0	0	0	0	0	0	0	0	1	1	0	1	King Fahd International	Ad Dammam
0	0	0	0	0	0	0	0	0	0	0	0	0	0	0	0	0	0	0	0	0	0	0	0	0	0	Sahamah	Sihmah
0	0	0	0	0	0	0	0	0	0	0	0	0	0	0	0	0	0	0	0	0	0	0	0	0	0	Dhaeblutun	Thabhtoten
0	2	0	0	0	0	0	0	0	0	0	1	0	0	0	1	0	0	0	0	1	1	1	1	1	3	Alzahran	Dhahran
0	0	0	0	0	0	0	0	0	0	0	0	0	0	1	1	0	0	0	0	1	0	0	0	1	0	Shataa Nsf Alqamar	Dhahran
0	0	1	0	1	1	2	1	1	1	6	2	1	1	1	2	1	1	1	1	5	1	3	2	2	6	Alhufuf	Al Ahsa
0	0	0	0	0	0	0	0	0	0	0	0	0	0	0	0	0	0	0	0	0	0	0	0	0	0	Albitaliuh	Al Ahsa
0	0	0	0	0	0	0	0	0	0	0	0	0	0	0	0	0	0	0	0	0	0	0	0	0	0	Alqarin	Al Ahsa
0	0	0	0	0	0	0	0	0	0	0	0	0	0	0	0	0	0	0	0	0	0	0	0	0	0	Jilyjilh	Al Ahsa
0	0	0	0	0	0	0	0	0	0	0	0	0	0	0	0	0	0	0	0	0	0	0	0	0	0	Alshaqiq	Al Ahsa
0	0	0	0	0	0	0	0	0	0	0	0	0	0	0	0	0	0	0	0	0	0	0	0	0	0	Almutayarfaa	Al Ahsa
0	0	0	0	0	0	0	0	0	0	0	0	0	0	0	0	0	0	0	0	0	0	0	0	0	0	Bani Maen	Al Ahsa
0	0	0	0	0	0	0	0	0	0	0	0	0	0	0	0	0	0	0	0	0	0	0	0	0	0	Alhutuh	Al Ahsa
0	0	0	0	0	0	0	0	0	0	0	0	0	0	0	0	0	0	0	0	0	0	0	0	0	0	Alsayayiruh	Al Ahsa
0	0	0	0	0	0	0	0	0	0	0	0	0	0	0	0	0	0	0	0	0	0	0	0	0	0	Aljshuh	Al Ahsa
0	0	0	0	0	0	0	0	0	0	0	0	0	0	0	0	0	0	0	0	0	0	0	0	0	0	Alramiluh	Al Ahsa
0	0	0	0	0	0	0	0	0	0	0	0	0	0	0	0	0	0	0	0	0	0	0	0	0	0	Alsabat	Al Ahsa

The sixteenth services guide 2017\_Region Eastern Region

## Public services at the populated area level

## Number of Agricultural, Social, Administrative and Public Services and Banking Finance 1-2

Administrative services																								Populated area	Emirate or governorate or municipality		
Security control	Security point	Health affairs	Industrial fund	Real-estate fund	Social development fund	Labour office branch	Water branch	Financial branch	Transport branch	Females education office	Males education office	Females Education administration	Males education administration	Office of municipal services	Municipality centre	Secretariat of municipality	Pensions	Social Insurance	Awqaf (mortmain)	Center of promotion of virtue	Civil affairs	Passport department	Traffic centers			Police station	Police centre
0	0	0	0	0	0	0	0	0	0	0	0	0	0	0	0	0	0	0	0	0	0	0	0	0	0	Centers	Al Ahsa
0	0	0	0	0	0	0	0	0	0	0	0	0	0	0	0	0	0	0	0	0	0	0	0	0	0	Almazawaa	Al Ahsa
0	0	0	0	0	0	0	0	0	0	0	0	0	0	0	0	0	0	0	0	0	0	0	0	0	0	Aleiqar	Al Ahsa
0	0	0	0	0	0	0	0	0	0	0	0	0	0	0	0	0	0	0	0	0	0	0	0	0	0	Ghumsaa	Al Ahsa
0	0	0	0	0	0	0	0	0	0	0	0	0	0	0	0	0	0	0	0	0	0	0	0	0	0	Almunayzilh	Al Ahsa
0	0	0	0	0	0	0	0	0	0	0	0	0	0	0	0	0	0	0	0	0	0	0	0	0	0	Altaraf	Al Ahsa
0	0	0	0	0	0	0	0	0	0	0	0	0	0	0	0	0	0	0	0	0	0	0	0	0	0	Alfudul	Al Ahsa
0	0	0	0	0	0	0	0	0	0	0	0	0	0	0	0	0	0	0	0	0	0	0	0	0	0	Altwaythir	Al Ahsa
0	0	0	0	0	0	0	0	0	0	0	0	0	0	0	0	0	0	0	0	0	0	0	0	0	0	Abwthur	Al Ahsa
0	0	0	0	0	0	0	0	0	0	0	1	0	0	0	0	0	0	0	0	0	0	0	0	0	0	Alhaliluh	Al Ahsa
0	0	0	0	0	0	0	0	0	0	0	0	0	0	0	0	0	0	0	0	0	0	0	0	0	0	Almiqadaam	Al Ahsa
0	0	0	0	0	0	0	0	0	0	0	0	0	0	0	0	0	0	0	0	0	0	0	0	0	0	Alkalabih	Al Ahsa
0	0	0	0	0	0	0	0	0	0	0	0	0	0	0	1	0	0	0	0	0	0	0	0	0	0	Aleumran	Al Ahsa
0	0	0	0	0	0	0	0	0	0	0	0	0	0	0	0	0	0	0	0	0	0	0	0	0	0	Aljabil	Al Ahsa
0	0	0	0	0	0	0	0	0	0	0	0	0	0	0	0	0	0	0	0	0	0	0	0	0	0	Altaribayl	Al Ahsa
0	0	0	0	0	0	0	0	0	0	0	0	0	0	0	0	0	0	0	0	0	0	0	0	0	0	Althahimih	Al Ahsa
0	0	0	0	0	0	0	0	0	0	0	0	0	0	0	0	0	0	0	0	0	0	0	0	0	0	Alshaharin	Al Ahsa
0	0	0	0	0	0	0	0	0	0	0	0	0	0	0	0	0	0	0	0	0	0	0	0	0	0	Aldaaluh	Al Ahsa



## Public services at the populated area level

## Number of Agricultural, Social, Administrative and Public Services and Banking Finance 1-2

Administrative services																								Populated area	Emirate or governorate or municipality		
Security control	Security point	Health affairs	Industrial fund	Real-estate fund	Social development fund	Labour office branch	Water branch	Financial branch	Transport branch	Females education office	Males education office	Females Education administration	Males education administration	Office of municipal services	Municipality centre	Secretariat of municipality	Pensions	Social Insurance	Awqaf (mortmain)	Center of promotion of virtue	Civil affairs	Passport department	Traffic centers			Police station	Police centre
0	0	0	0	0	0	0	0	0	0	1	0	0	0	0	0	0	0	0	0	0	0	0	0	0	0	Almansurh	Al Ahsa
0	0	0	0	0	0	0	0	0	0	0	0	0	0	0	0	0	0	0	0	0	0	0	0	0	0	Alearamiuh	Al Ahsa
0	0	0	0	0	0	0	0	0	0	0	0	0	0	0	1	0	0	0	0	1	0	0	0	0	1	Aljafr	Al Ahsa
0	0	0	0	0	0	0	0	0	0	0	0	0	0	0	0	0	0	0	0	0	0	0	0	0	0	Alqaruh	Al Ahsa
0	0	0	0	0	0	0	0	0	0	0	0	0	0	0	0	0	0	0	0	0	0	0	0	0	0	Farij Alraml	Al Ahsa
1	0	0	0	0	0	0	0	0	0	0	0	0	0	0	0	0	0	0	0	0	0	0	0	0	1	Juduh	Judah
0	0	0	0	0	0	0	0	0	0	0	0	0	0	0	1	0	0	0	0	1	0	0	1	1	0	Euryeruh	Urayarah
0	0	0	0	0	0	0	0	0	0	0	0	0	0	0	0	0	0	0	0	0	0	0	0	0	0	Matalie	Urayarah
0	0	0	0	0	0	0	0	0	0	0	0	0	0	0	0	0	0	0	0	0	0	0	0	0	0	Alnajbiuh	Urayarah
0	0	0	0	0	0	0	0	0	0	0	0	0	0	0	0	0	0	0	0	0	0	0	0	0	0	Ama Alhamam	Urayarah
0	0	0	0	0	0	0	0	0	0	0	0	0	0	0	1	0	0	0	0	1	0	0	0	1	0	Yabrin	Yabreen
0	0	0	0	0	0	0	0	0	0	0	0	0	0	0	0	0	0	0	0	0	0	0	0	0	0	Hjaruh Alqibaliaat	Yabreen
0	0	0	0	0	0	0	0	0	0	0	0	0	0	0	0	0	0	0	0	0	0	0	0	0	0	Hjaruh Almitaqu	Yabreen
0	0	0	0	0	0	0	0	0	0	0	0	0	0	0	0	0	0	0	0	0	0	0	0	0	0	Hjarah Alkhana	Alkhen
0	0	0	0	0	0	0	0	0	0	0	0	0	0	0	0	0	0	0	0	0	0	0	0	0	0	Hijrat Alebdalih	Alkhen
0	0	0	0	0	0	0	0	0	0	0	0	0	0	0	0	0	0	0	0	0	0	0	0	0	0	Bade Zamie	Alkhen
0	0	0	0	0	0	0	0	0	0	0	0	0	0	0	0	0	0	0	0	0	0	0	0	0	0	Hjarah Alkhana	Alkhen
0	0	0	0	0	0	0	0	0	0	0	0	0	0	0	0	0	0	0	0	0	0	0	0	0	0	Hjaruh Alhafayir	Al Hufayr

## Public services at the populated area level

## Number of Agricultural, Social, Administrative and Public Services and Banking Finance 1-2

Administrative services																								Populated area	Emirate or governorate or municipality		
Security control	Security point	Health affairs	Industrial fund	Real-estate fund	Social development fund	Labour office branch	Water branch	Financial branch	Transport branch	Females education office	Males education office	Females Education administration	Males education administration	Office of municipal services	Municipality centre	Secretariat of municipality	Pensions	Social Insurance	Awqaf (mortmain)	Center of promotion of virtue	Civil affairs	Passport department	Traffic centers			Police station	Police centre
0	0	0	0	0	0	0	0	0	0	0	0	0	0	0	0	0	0	0	0	0	0	0	0	0	0	Hajruh Biir Aleazib	Al Hufayr
0	0	0	0	0	0	0	0	0	0	0	0	0	0	0	0	0	0	0	0	0	0	0	0	0	0	Alrafieuh	Al Hufayr
0	0	0	0	0	0	0	0	0	0	0	0	0	0	0	0	0	0	0	0	0	0	0	0	0	0	Sultanuh	Al Hufayr
0	0	0	0	0	0	0	0	0	0	0	0	0	0	0	0	0	0	0	0	0	0	0	0	0	0	Alghawibuh	Ghouaibe
0	0	0	0	0	0	0	0	0	0	0	0	0	0	0	0	0	0	0	0	0	0	0	0	0	0	Sudah	Ghouaibe
0	0	0	0	0	0	0	0	0	0	0	0	0	0	0	0	0	0	0	0	0	0	0	0	0	0	Eajayib	Ghouaibe
0	0	0	0	0	0	0	0	0	0	0	0	0	0	0	0	0	0	0	0	0	0	0	0	0	0	Aleusla'	Ghouaibe
0	0	0	0	0	0	0	0	0	0	0	0	0	0	0	0	0	0	0	0	0	0	0	0	0	0	Am Rbiea	Umm Rebeia
0	0	0	0	0	0	0	0	0	0	0	0	0	0	0	0	0	0	0	0	0	0	0	0	0	0	Hijrat Umm Athlh	Umm Athela
0	0	0	0	0	0	0	0	0	0	0	0	0	0	0	0	0	0	0	0	0	0	0	0	0	0	Hajaruh Burkan	Umm Athela
0	0	0	0	0	0	1	0	0	0	0	0	0	0	0	1	0	0	0	0	1	0	0	0	0	1	Aleuyun	Al Oyun
0	0	0	0	0	0	0	0	0	0	0	0	0	0	0	0	0	0	0	0	0	0	0	0	0	0	Alqitar	Al Oyun
0	0	0	0	0	0	0	0	0	0	0	0	0	0	0	0	0	0	0	0	0	0	0	0	0	0	Almarah	Al Oyun
0	0	0	0	0	0	0	0	0	0	0	0	0	0	0	0	0	0	0	0	0	0	0	0	0	0	Aleudih	Al Oyun
0	0	0	0	0	0	0	0	0	0	0	0	0	0	0	0	0	0	0	0	0	0	0	0	0	0	Aljurn	Al Oyun
0	0	0	0	0	0	0	0	0	0	0	0	0	0	0	0	0	0	0	0	0	0	0	0	0	0	Alwazih	Al Oyun
0	0	0	0	0	0	0	0	0	0	0	0	0	0	0	0	0	0	0	0	0	0	0	0	1	0	Aleadiliuh	Udhailiyah
0	0	0	0	0	0	0	0	0	0	0	0	0	0	0	0	0	0	0	0	0	0	0	0	0	0	Alnaayifiuh	Udhailiyah

## Public services at the populated area level

## Number of Agricultural, Social, Administrative and Public Services and Banking Finance 1-2

Administrative services																								Populated area	Emirate or governorate or municipality		
Security control	Security point	Health affairs	Industrial fund	Real-estate fund	Social development fund	Labour office branch	Water branch	Financial branch	Transport branch	Females education office	Males education office	Females Education administration	Males education administration	Office of municipal services	Municipality centre	Secretariat of municipality	Pensions	Social Insurance	Awqaf (mortmain)	Center of promotion of virtue	Civil affairs	Passport department	Traffic centers			Police station	Police centre
1	0	0	0	0	0	0	0	0	0	0	0	0	0	1	0	0	0	0	0	0	0	0	1	0	1	Harid	Hardh
0	0	0	0	0	0	0	0	0	0	0	0	0	0	0	0	0	0	0	0	0	0	0	0	0	0	Harad (Nadek) project	Hardh
0	0	0	0	0	0	0	0	0	0	0	0	0	0	0	0	0	0	0	0	1	0	0	1	1	0	Haris	Haris
0	0	0	0	0	0	0	0	0	0	0	0	0	0	0	0	0	0	0	0	0	0	0	0	0	0	Al-Heny Hijra	Haris
0	0	0	0	0	0	0	0	0	0	0	0	0	0	0	1	0	0	0	0	0	0	0	0	1	0	Fadilah Hijrah	Fadhila
0	0	0	0	0	0	0	0	0	0	0	0	0	0	0	0	0	0	0	0	0	0	0	0	0	0	Hijra Al-Ahmediyah	Fadhila
0	0	0	0	0	0	0	0	0	0	0	0	0	0	0	0	0	0	0	0	0	0	0	0	0	0	Al Zaydiyah	Al Zaydiyah
1	0	0	0	0	0	0	0	0	0	0	0	0	0	0	0	0	0	0	0	0	0	0	0	1	0	Umm Al Arrad	Umm Al Arrad
0	0	0	0	0	0	0	0	0	0	0	0	0	0	0	0	0	0	0	0	0	0	0	0	0	0	Hijrah Al Seeh	Hijrah Al Seeh
0	0	0	0	0	0	0	0	0	0	0	0	0	0	0	0	0	0	0	0	0	0	0	0	0	0	Hijrah Al-Tawilah	Al Taweylah
0	0	0	0	0	0	0	0	0	0	0	0	0	0	0	0	0	0	0	0	0	0	0	0	0	0	Shajah	Shajah
0	0	0	0	0	0	0	0	0	0	0	0	0	0	0	0	0	0	0	0	0	0	0	0	1	0	Muraytiba	Muraytiba
0	0	0	0	0	0	0	0	0	0	0	0	0	0	0	1	0	0	0	0	0	0	0	0	1	0	Uqair	Uqair
1	0	0	0	0	0	0	0	0	0	0	0	0	0	0	0	0	0	0	0	0	0	0	0	0	0	Al Dahw	Al Dahw
0	0	0	0	0	0	0	0	0	0	0	0	0	0	0	0	0	0	0	0	0	0	0	0	0	0	Hijrah Al-Salmiyah	As Salimiyyah
0	0	1	0	1	1	1	1	1	1	1	1	1	1	0	1	0	1	1	1	4	1	2	1	0	2	Hafar Al-Batin	Hafar Al Batin
0	0	0	0	0	0	0	0	0	0	0	0	0	0	0	0	0	0	0	0	0	0	0	0	0	0	Prince Mishaal Farms	Hafar Al Batin
0	0	0	0	0	0	0	0	0	0	0	0	0	0	0	0	0	0	0	0	0	0	0	0	0	0	Umm Oshr (the	Hafar Al Batin

## Public services at the populated area level

## Number of Agricultural, Social, Administrative and Public Services and Banking Finance 1-2

Administrative services																								Populated area	Emirate or governorate or municipality		
Security control	Security point	Health affairs	Industrial fund	Real-estate fund	Social development fund	Labour office branch	Water branch	Financial branch	Transport branch	Females education office	Males education office	Females Education administration	Males education administration	Office of municipal services	Municipality centre	Secretariat of municipality	Pensions	Social Insurance	Awqaf (mortmain)	Center of promotion of virtue	Civil affairs	Passport department	Traffic centers			Police station	Police centre
0	0	0	0	0	0	0	0	0	0	0	0	0	0	0	0	0	0	0	0	0	0	0	0	0	0	Darb Al-Ibil	Hafar Al Batin
0	0	0	0	0	0	0	0	0	0	0	0	0	0	0	1	0	0	0	0	1	0	1	0	0	1	Al Qaisumah	Al Qaisumah
0	0	0	0	0	0	0	0	0	0	0	0	0	0	0	0	0	0	0	0	0	0	0	0	1	0	Al Qalt	Al Qalt
0	0	0	0	0	0	0	0	0	0	0	0	0	0	0	0	0	0	0	0	0	0	0	0	0	0	Al Metyahat Al	Al Metyahat Al
0	0	0	0	0	0	0	0	0	0	0	0	0	0	0	0	0	0	0	0	1	0	1	1	1	0	Ar Ruqi	Ar Ruqi
0	0	0	0	0	0	0	0	0	0	0	0	0	0	1	1	0	0	0	0	0	0	0	0	1	0	As Sadawi	As Sadawi
1	0	0	0	0	0	0	0	0	0	0	0	0	0	0	0	0	0	0	0	0	0	0	0	0	1	Al Nadhim	Al Nadhim
0	0	0	0	0	0	0	0	0	0	0	0	0	0	0	0	0	0	0	0	0	0	0	0	1	0	Umm Qulayb	Umm Qulayb
0	0	0	0	0	0	0	0	0	0	0	0	0	0	0	1	0	0	0	0	1	0	0	1	1	0	Thebea	Thebea
0	0	0	0	0	0	0	0	0	0	0	0	0	0	0	1	0	0	0	0	0	0	0	1	0	1	As Saera	As Saera
0	0	0	0	0	0	0	0	0	0	0	0	0	0	0	0	0	0	0	0	0	0	0	0	0	0	Al Hamatiyat	Al Hamatiyat
1	0	0	0	0	0	0	0	0	0	0	0	0	0	0	0	0	0	0	0	0	0	0	0	0	1	Samoudah	Samoudah
0	0	0	0	0	0	0	0	0	0	0	0	0	0	0	0	0	0	0	0	0	0	0	0	1	0	As Sufayri	As Sufayri
0	0	0	0	0	0	0	0	0	0	0	0	0	0	0	0	0	0	0	0	0	0	0	0	1	0	Hijrah Al Naifiyah	An Naifiyah
0	0	0	0	0	0	0	0	0	0	0	0	0	0	0	0	0	0	0	0	0	0	0	0	0	0	UmmOshr (the Eastern)	Hijrah Umm Ashra
0	0	0	0	0	0	0	0	0	0	0	0	0	0	0	0	0	0	0	0	0	0	0	0	0	0	Al Faw Ash Shamli	Al Faw Ash Shamli
0	0	0	0	0	0	0	0	0	0	0	0	0	0	0	0	0	0	0	0	0	0	0	0	0	0	Salmaniya	Salmaniya
0	0	0	0	0	0	0	0	0	0	0	0	0	0	0	0	0	0	0	0	0	0	0	0	0	0	Um Kedad	Um Kedad

The sixteenth services guide 2017\_Region Eastern Region

## Public services at the populated area level

## Number of Agricultural, Social, Administrative and Public Services and Banking Finance 1-2

Administrative services																								Populated area	Emirate or governorate or municipality		
Security control	Security point	Health affairs	Industrial fund	Real-estate fund	Social development fund	Labour office branch	Water branch	Financial branch	Transport branch	Females education office	Males education office	Females Education administration	Males education administration	Office of municipal services	Municipality centre	Secretariat of municipality	Pensions	Social Insurance	Awqaf (mortmain)	Center of promotion of virtue	Civil affairs	Passport department	Traffic centers			Police station	Police centre
0	0	0	0	0	0	0	0	0	0	0	0	0	0	0	0	0	0	0	0	0	0	0	0	0	0	Hijra Al Tali'a Farm	Um Kedad
1	0	0	0	0	0	0	0	0	0	0	0	0	0	0	0	0	0	0	0	0	0	0	0	0	0	Manakh	Manakh
1	0	0	0	0	0	0	0	0	0	0	0	0	0	0	0	0	0	0	0	0	0	0	0	0	1	Al Hairaa	Al Hira
0	0	0	0	0	0	0	0	0	0	0	0	0	0	0	0	0	0	0	0	1	0	0	1	1	0	Marj Allsoban	Marj Allsoban
0	0	0	0	0	0	0	0	0	0	0	0	0	0	0	0	0	0	0	1	0	0	0	0	0	1	Khobaira	Khobaira
2	0	0	0	0	0	2	1	0	0	1	1	0	0	0	1	0	1	1	1	1	1	3	1	0	4	Jubail	Al Jubayl
0	0	0	0	0	0	0	0	0	0	0	0	0	0	0	0	0	0	0	0	1	0	0	0	0	1	Jubail Industrial City	Al Jubayl
0	0	0	0	0	0	0	0	0	0	0	0	0	0	0	0	0	0	0	0	0	0	0	0	0	1	Ras Al KheirRadio	Al Jubayl
0	0	0	0	0	0	0	0	0	0	0	0	0	0	0	0	0	0	0	0	0	0	0	0	0	0	Desalination Plant	Al Jubayl
0	0	0	0	0	0	0	0	0	0	0	0	0	0	0	0	0	0	0	0	0	0	0	0	0	0	Gomsin	Jaww Smeen
0	0	0	0	0	0	0	0	0	0	0	0	0	0	1	0	0	0	0	0	0	0	0	0	0	0	Jannah	Jina Island
0	0	0	0	0	0	0	0	0	0	0	0	0	0	0	0	0	0	0	0	0	0	0	0	0	1	Abu Hadrabah	Abu Hadriya
0	4	0	0	0	1	1	1	1	0	1	1	0	0	0	1	0	0	0	0	1	1	0	1	0	3	Qatif	Al Qatif
0	0	0	0	0	0	0	0	0	0	0	0	0	0	0	0	0	0	0	0	0	0	0	0	0	0	At Tawbi	Al Qatif
0	0	0	0	0	0	0	0	0	0	0	0	0	0	0	0	0	0	0	0	0	0	0	0	0	0	Al Khuwaildiyah	Al Qatif
0	0	0	0	0	0	0	0	0	0	0	0	0	0	1	0	0	0	0	0	0	0	0	0	0	0	Al Jarudiyah	Al Qatif
0	0	0	0	0	0	0	0	0	0	0	0	0	0	0	0	0	0	0	0	0	0	0	0	0	0	Halat Mahish	Al Qatif
0	0	0	0	0	0	0	0	0	0	0	0	0	0	1	0	0	0	0	0	0	0	0	0	0	0	Umm Al Hamam	Al Qatif

The sixteenth services guide 2017\_Region Eastern Region

## Public services at the populated area level

## Number of Agricultural, Social, Administrative and Public Services and Banking Finance 1-2

Administrative services																								Populated area	Emirate or governorate or municipality			
Security control	Security point	Health affairs	Industrial fund	Real-estate fund	Social development fund	Labour office branch	Water branch	Financial branch	Transport branch	Females education office	Males education office	Females Education administration	Males education administration	Office of municipal services	Municipality centre	Secretariat of municipality	Pensions	Social Insurance	Awqaf (mortmain)	Center of promotion of virtue	Civil affairs	Passport department	Traffic centers			Police station	Police centre	
0	0	0	0	0	0	0	0	0	0	0	0	0	0	0	0	0	0	0	0	0	0	0	0	0	0	0	Al Jish	Al Qatif
0	0	0	0	0	0	0	0	0	0	0	0	0	0	0	0	0	0	0	0	0	0	0	0	0	0	0	Al Melaha	Al Qatif
0	0	0	0	0	0	0	0	0	0	0	0	0	0	1	0	0	0	0	0	0	0	0	0	0	0	0	Al Awamiyah	Al Qatif
0	0	0	0	0	0	0	0	0	0	0	0	0	0	0	1	0	0	0	0	0	0	0	0	0	0	0	Al Qudaih	Al Qatif
0	0	0	0	0	0	0	0	0	0	0	0	0	0	0	0	0	0	0	0	0	0	0	0	0	0	0	Darin	Al Qatif
0	0	0	0	0	0	0	0	0	0	0	0	0	0	0	0	0	0	0	0	0	0	0	0	0	0	0	Al Zour	Al Qatif
0	0	0	0	0	0	0	0	0	0	0	0	0	0	0	1	0	0	0	0	0	1	0	0	0	0	1	Anak	Al Qatif
0	0	0	0	0	0	0	0	0	0	0	0	0	0	0	1	0	0	0	0	0	0	0	0	0	0	1	Tarout	Al Qatif
0	0	0	0	0	0	0	0	0	0	0	0	0	0	0	1	0	0	0	0	0	0	0	0	0	0	1	Saihat	Saihat
0	0	0	0	0	0	0	1	0	0	0	0	0	0	0	1	0	0	0	0	1	0	0	0	0	1	Safwa	Safwa	
0	0	0	0	0	0	0	0	0	0	0	0	0	0	0	0	0	0	0	0	0	0	0	0	0	0	0	Al Sufairah Village	Safwa
0	0	0	0	0	0	0	0	0	0	0	0	0	0	0	0	0	0	0	0	0	0	0	0	0	0	0	Al Khatrashiya	Safwa
0	0	0	0	0	0	0	0	0	0	0	0	0	0	0	0	0	0	0	0	0	0	0	0	0	0	0	Abu Maan	Safwa
0	0	0	0	0	0	0	0	0	0	0	0	0	0	0	0	0	0	0	0	0	0	0	0	0	0	0	Al Ruwayha	Safwa
0	0	0	0	0	0	0	0	0	0	0	0	0	0	0	0	0	0	0	0	0	0	0	0	1	0	Al Awjam	Safwa	
0	0	0	0	0	0	0	0	0	0	0	0	0	0	0	0	0	0	0	0	0	0	0	0	0	0	0	An Nabiyah	An Nabiyah
0	0	0	0	0	0	0	0	0	0	0	0	0	0	0	0	0	0	0	0	0	0	0	0	0	0	0	Umm As Sahik	Umm As Sahak
1	0	0	0	0	0	2	1	0	0	1	1	0	0	5	1	0	0	0	1	5	2	1	1	1	3	Khobar	Al Khubar	

The sixteenth services guide 2017\_Region Eastern Region

## Public services at the populated area level

## Number of Agricultural, Social, Administrative and Public Services and Banking Finance 1-2

Administrative services																								Populated area	Emirate or governorate or municipality		
Security control	Security point	Health affairs	Industrial fund	Real-estate fund	Social development fund	Labour office branch	Water branch	Financial branch	Transport branch	Females education office	Males education office	Females Education administration	Males education administration	Office of municipal services	Municipality centre	Secretariat of municipality	Pensions	Social Insurance	Awqaf (mortmain)	Center of promotion of virtue	Civil affairs	Passport department	Traffic centers			Police station	Police centre
0	0	0	0	0	0	0	1	0	0	0	0	0	0	2	0	0	0	0	0	1	0	0	0	0	1	Thuqbah	Al Khubar
0	0	0	0	0	0	0	0	0	0	0	0	0	0	0	0	0	0	0	0	0	0	1	1	0	1	Saudi Center for King	King Fahd Causeway
1	0	0	0	1	0	1	1	0	0	1	1	0	0	0	1	0	1	0	1	1	1	4	1	0	1	Al Khafji	Al Khafji
0	0	0	0	0	0	0	0	0	0	0	0	0	0	0	0	0	0	0	0	0	0	1	0	0	1	Al Khafgy Outlet	Al Khafji
1	0	0	0	0	0	0	0	0	0	0	0	0	0	0	0	0	0	0	0	0	0	0	0	0	1	As Saffaniyah	As Saffaniyah
0	0	0	0	0	0	0	0	0	0	0	0	0	0	0	0	0	0	0	0	0	0	0	0	0	0	Tanaqib	As Saffaniyah
0	0	0	0	0	0	0	0	0	0	0	0	0	0	0	0	0	0	0	0	0	0	0	0	0	0	Ras Mishaab	As Saffaniyah
0	0	0	0	0	0	0	0	0	0	0	0	0	0	0	0	0	0	0	0	0	0	0	0	0	0	Hijrah Al Bagsah	As Saffaniyah
0	0	0	0	0	0	0	0	0	0	0	0	0	0	0	0	0	0	0	0	0	0	0	0	0	0	Abrok Al Kabrit	Abrok Al Kabrit
2	0	0	0	0	0	1	1	0	0	1	1	0	0	1	1	0	0	0	0	1	0	2	1	0	1	Rahimah	Ras Tannurah
0	0	0	0	0	0	0	0	0	0	0	0	0	0	0	0	0	0	0	0	0	0	0	0	0	0	Ghazlan (Ghazlan	Ras Tannurah
0	0	0	0	0	0	0	0	0	0	0	0	0	0	0	0	0	0	0	0	0	0	0	0	0	0	Shi'ab Farms	Ras Tannurah
1	0	0	0	0	0	1	1	0	0	1	1	0	0	0	1	0	1	0	1	1	1	0	1	0	1	Abqaiq	Buqayq
0	0	0	0	0	0	0	0	0	0	0	0	0	0	0	1	0	0	0	0	0	0	0	0	0	0	Ain Dar No. 1	Buqayq
0	0	0	0	0	0	0	0	0	0	0	0	0	0	0	0	0	0	0	0	0	0	0	0	0	0	Al Kadadiyah Eastern	Buqayq
0	0	0	0	0	0	0	0	0	0	0	0	0	0	0	0	0	0	0	0	0	0	0	0	0	0	Karhash	Buqayq
0	0	0	0	0	0	0	0	0	0	0	0	0	0	0	0	0	0	0	0	0	0	0	0	0	0	Al Salibiyah	Buqayq
0	0	0	0	0	0	0	0	0	0	0	0	0	0	0	0	0	0	0	0	0	0	0	0	0	0	Al-Alyha	Buqayq

## Public services at the populated area level

## Number of Agricultural, Social, Administrative and Public Services and Banking Finance 1-2

Administrative services																								Populated area	Emirate or governorate or municipality		
Security control	Security point	Health affairs	Industrial fund	Real-estate fund	Social development fund	Labour office branch	Water branch	Financial branch	Transport branch	Females education office	Males education office	Females Education administration	Males education administration	Office of municipal services	Municipality centre	Secretariat of municipality	Pensions	Social Insurance	Awqaf (mortmain)	Center of promotion of virtue	Civil affairs	Passport department	Traffic centers			Police station	Police centre
0	0	0	0	0	0	0	0	0	0	0	0	0	0	0	0	0	0	0	0	0	0	0	0	0	0	Al Thamamah	Buqayq
0	0	0	0	0	0	0	0	0	0	0	0	0	0	0	0	0	0	0	0	0	0	0	0	0	0	Al Kadadiyah Western	Buqayq
0	0	0	0	0	0	0	0	0	0	0	0	0	0	0	0	0	0	0	0	0	0	0	0	0	0	Maldan	Buqayq
0	0	0	0	0	0	0	0	0	0	0	0	0	0	0	0	0	0	0	0	0	0	0	0	0	0	Khur Tuaib	Buqayq
0	0	0	0	0	0	0	0	0	0	0	0	0	0	0	0	0	0	0	0	0	0	0	0	0	0	Usayfirat	Buqayq
0	0	0	0	0	0	0	0	0	0	0	0	0	0	0	0	0	0	0	0	0	0	0	0	0	0	Shahil	Buqayq
0	0	0	0	0	0	0	0	0	0	0	0	0	0	0	0	0	0	0	0	0	0	0	0	0	0	Shuhaylaa	Buqayq
0	0	0	0	0	0	0	0	0	0	0	0	0	0	0	0	0	0	0	0	0	0	0	0	0	0	Shari'	Buqayq
0	0	0	0	0	0	0	0	0	0	0	0	0	0	0	0	0	0	0	0	0	0	0	0	0	0	Al Rafiyah	Buqayq
0	0	0	0	0	0	0	0	0	0	0	0	0	0	0	0	0	0	0	0	0	0	0	0	0	0	Hijrah Al Zuman (Hijrah)	Buqayq
0	0	0	0	0	0	0	0	0	0	0	0	0	0	0	0	0	0	0	0	0	0	0	0	0	0	Mutrebah	Buqayq
0	0	0	0	0	0	0	0	0	0	0	0	0	0	0	0	0	0	0	0	0	0	0	0	0	0	Al Falehiyah	Buqayq
0	0	0	0	0	0	0	0	0	0	0	0	0	0	0	0	0	0	0	0	0	0	0	0	0	0	Al Mohamediya	Buqayq
0	0	0	0	0	0	0	0	0	0	0	0	0	0	0	0	0	0	0	0	0	0	0	0	0	0	Al Wadiha	Buqayq
0	0	0	0	0	0	0	0	0	0	0	0	0	0	0	0	0	0	0	0	0	0	0	0	0	0	Abu Kolah	Buqayq
0	0	0	0	0	0	0	0	0	0	0	0	0	0	0	0	0	0	0	0	0	0	0	0	0	0	Al Jawiyah	Buqayq
0	0	0	0	0	0	0	0	0	0	0	0	0	0	0	0	0	0	0	0	0	0	0	0	0	0	Ruwailan	Buqayq
0	0	0	0	0	0	0	0	0	0	0	0	0	0	0	0	0	0	0	0	0	0	0	0	0	0	Al Zaghbiyah	Buqayq



## Public services at the populated area level

## Number of Agricultural, Social, Administrative and Public Services and Banking Finance 1-2

Administrative services																								Populated area	Emirate or governorate or municipality			
Security control	Security point	Health affairs	Industrial fund	Real-estate fund	Social development fund	Labour office branch	Water branch	Financial branch	Transport branch	Females education office	Males education office	Females Education administration	Males education administration	Office of municipal services	Municipality centre	Secretariat of municipality	Pensions	Social Insurance	Awqaf (mortmain)	Center of promotion of virtue	Civil affairs	Passport department	Traffic centers			Police station	Police centre	
0	0	0	0	0	0	0	0	0	0	0	0	0	0	0	0	0	0	0	0	0	0	0	0	0	0	0	Al Nasbiyah	Buqayq
0	0	0	0	0	0	0	0	0	0	0	0	0	0	0	0	0	0	0	0	0	0	0	0	0	0	0	Hijrah Junaih	Buqayq
0	0	0	0	0	0	0	0	0	0	0	0	0	0	0	0	0	0	0	0	0	0	0	0	0	0	0	Al Jabriyah	Buqayq
0	0	0	0	0	0	0	0	0	0	0	0	0	0	0	1	0	0	0	0	0	0	0	0	0	0	1	Yakrib	Yakrib
0	0	0	0	0	0	0	0	0	0	0	0	0	0	0	0	0	0	0	0	0	0	0	0	0	0	0	Qusaiba	Yakrib
0	0	0	0	0	0	0	0	0	0	0	0	0	0	0	0	0	0	0	0	0	0	0	0	0	0	0	Az Zughayn	Yakrib
0	0	0	0	0	0	0	0	0	0	0	0	0	0	0	1	0	0	0	0	0	0	0	0	0	0	0	New Ain Dar	New Ain Dar
0	0	0	0	0	0	0	0	0	0	0	0	0	0	0	0	0	0	0	0	0	0	0	0	0	0	0	Dumaigh	New Ain Dar
0	0	0	0	0	0	0	0	0	0	0	0	0	0	0	0	0	0	0	0	0	0	0	0	0	0	0	Al Rajha	Al Rajha
0	0	0	0	0	0	0	0	0	0	0	0	0	0	0	0	0	0	0	0	0	0	0	0	0	0	0	Foudah	Foudah
0	0	0	0	0	0	0	0	0	0	0	0	0	0	0	0	0	0	0	0	0	1	0	0	0	1	0	Ain Dar Al Balad (Old)	New Ain Dar Town
0	0	0	0	0	0	0	0	0	0	0	0	0	0	0	0	0	0	0	0	0	0	0	0	0	1	0	Al Dughaimiyah	Al Dughaimiyah
1	0	0	0	0	0	0	0	0	0	0	0	0	0	0	1	0	0	0	0	0	0	0	0	0	1	0	Salasil	Salasil
1	0	0	0	0	0	0	0	0	0	0	0	0	0	1	1	0	0	0	0	1	0	0	0	1	1	1	Al Fardaniya	Al Fardaniya
0	0	0	0	0	0	0	0	0	0	0	0	0	0	0	0	0	0	0	0	0	0	0	0	0	0	0	Khor Ummadhyabeh	Khor Ummadhyabeh
0	0	0	0	0	0	0	0	0	0	0	0	0	0	1	1	0	0	0	0	0	0	0	0	1	1	0	Hijrah Al Gaishiyah	Aljashiah
0	0	0	0	0	0	0	1	0	0	1	1	0	0	0	1	0	0	0	1	1	1	1	1	0	1	1	Nariya	Al Nuayriyah
0	0	0	0	0	0	0	0	0	0	0	0	0	0	0	0	0	0	0	0	0	0	0	0	0	0	0	Anqir	Al Nuayriyah

## Public services at the populated area level

## Number of Agricultural, Social, Administrative and Public Services and Banking Finance 1-2

Administrative services																								Populated area	Emirate or governorate or municipality		
Security control	Security point	Health affairs	Industrial fund	Real-estate fund	Social development fund	Labour office branch	Water branch	Financial branch	Transport branch	Females education office	Males education office	Females Education administration	Males education administration	Office of municipal services	Municipality centre	Secretariat of municipality	Pensions	Social Insurance	Awqaf (mortmain)	Center of promotion of virtue	Civil affairs	Passport department	Traffic centers			Police station	Police centre
0	0	0	0	0	0	0	0	0	0	1	1	0	0	0	1	0	0	0	0	1	0	0	0	1	0	As Sarrar	As Sarrar
0	0	0	0	0	0	0	1	0	0	0	0	0	0	0	1	0	0	0	0	0	0	0	0	0	1	Mulayjah	Mulayjah
0	0	0	0	0	0	0	0	0	0	0	0	0	0	0	0	0	0	0	0	0	0	0	0	1	1	Hanidh	Hanidh
0	0	0	0	0	0	0	0	0	0	0	0	0	0	0	0	0	0	0	0	0	0	0	0	0	0	Uqair	Hanidh
0	0	0	0	0	0	0	0	0	0	0	0	0	0	0	0	0	0	0	0	0	0	0	0	0	0	Hadiyah	Hanidh
0	0	0	0	0	0	0	0	0	0	0	0	0	0	0	1	0	0	0	0	0	0	0	0	0	1	Al Qalib	Al Qalib
0	0	0	0	0	0	0	0	0	0	0	0	0	0	0	0	0	0	0	0	0	0	0	0	0	0	Umm Al Gherban	Al Qalib
0	0	0	0	0	0	0	0	0	0	0	0	0	0	0	0	0	0	0	0	0	0	0	0	0	0	Al Fahdah	Al Qalib
0	0	0	0	0	0	0	0	0	0	0	0	0	0	0	0	0	0	0	0	0	0	0	0	0	0	Sihmah	Al Qalib
0	0	0	0	0	0	0	0	0	0	0	0	0	0	0	0	0	0	0	0	0	0	0	0	0	0	Atieq	Atieq
0	0	0	0	0	0	0	0	0	0	0	0	0	0	0	0	0	0	0	0	0	0	0	0	0	0	Al Kahfa	Al Kahfa
0	0	0	0	0	0	0	0	0	0	0	0	0	0	0	0	0	0	0	0	0	0	0	0	0	0	Al Hasi	Al Hasi
0	0	0	0	0	0	0	0	0	0	0	0	0	0	0	0	0	0	0	0	0	0	0	0	0	0	Al Sahaf	Al Sahaf
0	0	0	0	0	0	0	0	0	0	0	0	0	0	0	0	0	0	0	0	0	0	0	0	0	0	Masikah	Al Sahaf
0	0	0	0	0	0	0	0	0	0	0	0	0	0	0	0	0	0	0	0	0	0	0	0	0	0	Ali Dakhil Farm (Umm	Al Sahaf
0	0	0	0	0	0	0	0	0	0	0	0	0	0	0	0	0	0	0	0	0	0	0	0	0	0	Al Masif	Al Sahaf
0	0	0	0	0	0	0	0	0	0	0	0	0	0	0	0	0	0	0	0	0	0	0	0	0	0	Thaj	Thaj
0	0	0	0	0	0	0	0	0	0	0	0	0	0	0	0	0	0	0	0	0	0	0	0	0	0	Juhayzah	Thaj

## Public services at the populated area level

## Number of Agricultural, Social, Administrative and Public Services and Banking Finance 1-2

Administrative services																								Populated area	Emirate or governorate or municipality			
Security control	Security point	Health affairs	Industrial fund	Real-estate fund	Social development fund	Labour office branch	Water branch	Financial branch	Transport branch	Females education office	Males education office	Females Education administration	Males education administration	Office of municipal services	Municipality centre	Secretariat of municipality	Pensions	Social Insurance	Awqaf (mortmain)	Center of promotion of virtue	Civil affairs	Passport department	Traffic centers			Police station	Police centre	
0	0	0	0	0	0	0	0	0	0	0	0	0	0	0	0	0	0	0	0	0	0	0	0	0	0	0	Al Wanan	Al Wanan
0	0	0	0	0	0	0	0	0	0	0	0	0	0	0	0	0	0	0	0	0	0	0	0	0	0	0	Al Uyaynah	Al Uyaynah
0	0	0	0	0	0	0	0	0	0	0	0	0	0	0	0	0	0	0	0	0	0	0	0	0	0	0	Az Zughayn	Az Zughayn
0	0	0	0	0	0	0	0	0	0	0	0	0	0	0	0	0	0	0	0	0	0	0	0	0	0	0	Anta'	Nataa
0	0	0	0	0	0	0	0	0	0	0	0	0	0	0	0	0	0	0	0	0	0	0	0	0	0	0	Salmaniya	As Sulimaniyah
0	0	0	0	0	0	0	0	0	0	0	0	0	0	0	0	0	0	0	0	0	0	0	0	0	1	0	Al Naqirah	Al Niqirah
0	0	0	0	0	0	0	0	0	0	0	0	0	0	0	0	0	0	0	0	0	0	0	0	0	0	0	Al-Heliesah	Al-Heliesah
0	0	0	0	0	0	0	0	0	0	0	0	0	0	0	0	0	0	0	0	0	0	0	0	0	0	0	Shifiyah	Shifiyah
0	0	0	0	0	0	0	0	0	0	0	0	0	0	0	0	0	0	0	0	0	0	0	0	0	0	0	Mighati	Mighati
0	0	0	0	0	0	0	0	0	0	0	0	0	0	0	0	0	0	0	0	0	0	0	0	0	0	0	Omm ol Sawad	Omm ol Sawad
0	0	0	0	0	0	0	0	0	0	0	0	0	0	0	0	0	0	0	0	0	0	0	0	0	0	0	Al Hinnah	Al Hinnah
0	0	0	0	0	0	0	0	0	0	0	0	0	0	0	0	0	0	0	0	0	0	0	0	0	0	0	Maliha	Al Malaiha
0	0	0	0	0	0	0	0	0	0	0	0	0	0	0	0	0	0	0	0	0	0	0	0	0	0	0	Ghanwa	Ghanwa
0	0	0	0	0	0	0	0	0	0	0	0	0	0	0	0	0	0	0	0	0	0	0	0	0	0	0	Abou Mreka	Abou Mreka
0	0	0	0	0	0	0	0	0	0	0	0	0	0	0	0	0	0	0	0	0	0	0	0	0	0	0	Araj	Araj
0	0	0	0	0	1	1	1	0	0	1	1	0	0	0	1	0	0	0	1	1	1	1	1	1	0	2	Qaryat al-Ulya	Qaryah Al Ulya
0	0	0	0	0	0	0	0	0	0	0	0	0	0	0	0	0	0	0	0	0	0	0	0	0	0	0	Al Sufla Village	Qaryah Al Ulya
0	0	0	0	0	0	0	0	0	0	0	0	0	0	0	0	0	0	0	0	0	0	0	0	0	0	0	Hijrah Shulaiwih bin	Qaryah Al Ulya

The sixteenth services guide 2017\_Region Eastern Region

## Public services at the populated area level

## Number of Agricultural, Social, Administrative and Public Services and Banking Finance 1-2

Administrative services																								Populated area	Emirate or governorate or municipality			
Security control	Security point	Health affairs	Industrial fund	Real-estate fund	Social development fund	Labour office branch	Water branch	Financial branch	Transport branch	Females education office	Males education office	Females Education administration	Males education administration	Office of municipal services	Municipality centre	Secretariat of municipality	Pensions	Social Insurance	Awqaf (mortmain)	Center of promotion of virtue	Civil affairs	Passport department	Traffic centers			Police station	Police centre	
0	0	0	0	0	0	0	0	0	0	0	0	0	0	0	0	0	0	0	0	0	0	0	0	0	0	0	Qaswan	Qaryah Al Ulya
0	0	0	0	0	0	0	0	0	0	0	0	0	0	0	0	0	0	0	0	0	0	0	0	0	0	0	Hijrah Motlaq Shafy (Al	Qaryah Al Ulya
0	0	0	0	0	0	0	0	0	0	0	0	0	0	0	0	0	0	0	0	0	0	0	0	0	0	0	Qalmah Khalid	Qaryah Al Ulya
0	0	0	0	0	0	0	0	0	0	1	0	0	0	0	1	0	0	0	0	1	0	0	0	1	0	0	Al Rofayah	Al Rofayah
0	0	0	0	0	0	0	0	0	0	0	0	0	0	0	1	0	0	0	0	1	0	0	0	1	0	0	Al Lahabah	Al Lahabah
0	0	0	0	0	0	0	0	0	0	0	0	0	0	1	0	0	0	0	0	0	0	0	0	0	1	0	Ash Shayyit	Ash Shayyit
0	0	0	0	0	0	0	0	0	0	0	0	0	0	0	0	0	0	0	0	0	0	0	0	1	0	0	Salalah	Ash Shayyit
0	0	0	0	0	0	0	0	0	0	0	0	0	0	1	0	0	0	0	0	0	0	0	0	1	0	0	Mishalah	Mishalah
1	0	0	0	0	0	0	0	0	0	0	0	0	0	0	0	0	0	0	0	0	0	0	0	0	1	0	Al Adhriyyah	Al Adhriyyah
0	0	0	0	0	0	0	0	0	0	0	0	0	0	1	0	0	0	0	0	0	0	0	0	1	0	0	Al Chehya	Al Chehya
0	0	0	0	0	0	0	0	0	0	0	0	0	0	0	0	0	0	0	0	0	0	0	0	1	0	0	Al Farridah	Al Farridah
0	0	0	0	0	0	0	0	0	0	0	0	0	0	0	0	0	0	0	0	0	0	0	0	0	0	0	Ash Shamiyah	Ash Shamiyah
1	0	0	0	0	0	0	0	0	0	0	0	0	0	0	0	0	0	0	0	0	0	0	0	0	1	0	Al Lisafah	Al Lisafah
0	0	0	0	0	0	0	0	0	0	0	0	0	0	0	0	0	0	0	0	0	0	0	0	0	0	0	Umm Ash Shafallah The	Umm Ash Shafallah
0	0	0	0	0	0	0	0	0	0	0	0	0	0	0	0	0	0	0	0	0	0	0	0	1	0	0	Umm Aklaa	Umm Aklaa
0	0	0	0	0	0	0	0	0	0	0	0	0	0	1	0	0	0	0	0	1	0	0	0	1	0	0	Al Qaraa	Radifat Al Qaraa
0	0	0	0	0	0	0	0	0	0	0	0	0	0	0	0	0	0	0	0	0	0	0	0	0	0	0	Um Ghor	Um Ghor
0	0	0	0	0	0	0	0	0	0	0	0	0	0	0	0	0	0	0	0	0	0	0	0	0	0	0	Al Mahwa	Al Mahwa

## Public services at the populated area level

## Number of Agricultural, Social, Administrative and Public Services and Banking Finance 1-2

Administrative services																								Populated area	Emirate or governorate or municipality			
Security control	Security point	Health affairs	Industrial fund	Real-estate fund	Social development fund	Labour office branch	Water branch	Financial branch	Transport branch	Females education office	Males education office	Females Education administration	Males education administration	Office of municipal services	Municipality centre	Secretariat of municipality	Pensions	Social Insurance	Awqaf (mortmain)	Center of promotion of virtue	Civil affairs	Passport department	Traffic centers			Police station	Police centre	
0	0	0	0	0	0	0	0	0	0	0	0	0	0	0	0	0	0	0	0	0	0	0	0	0	0	0	Mutrebah	Mutrebah
0	0	0	0	0	0	0	0	0	0	0	0	0	0	0	0	0	0	0	0	0	0	0	0	0	0	0	Al Buwaybat	Al Buwaybat
0	0	0	0	0	0	0	0	0	0	0	0	0	0	0	0	0	0	0	0	0	0	0	1	0	1	Abu Qamis	Al Udayd	
0	0	0	0	0	0	0	0	0	0	0	0	0	0	0	0	0	0	0	0	0	0	1	0	0	1	Al Adid Outlet	Udayd	
0	0	0	0	0	0	0	0	0	0	0	0	0	0	0	0	0	0	0	0	0	0	0	0	0	0	0	Inpak	Inpak
0	0	0	0	0	0	0	0	0	0	0	1	0	0	0	1	0	0	0	0	0	0	1	1	0	1	Salwah	Salwah	
0	0	0	0	0	0	0	0	0	0	0	0	0	0	0	0	0	0	0	0	0	0	0	0	0	0	0	hijrah Al Sikk	Salwah
0	0	0	0	0	0	0	0	0	0	0	0	0	0	0	0	0	0	0	0	0	0	0	0	0	0	0	Hijrah Al Mihdar	Salwah
0	0	0	0	0	0	0	0	0	0	0	0	0	0	0	0	0	0	0	0	0	0	0	0	0	0	0	Hijrah Al Jiban Al Amim	Salwah
0	0	0	0	0	0	0	0	0	0	0	1	0	0	0	1	0	0	0	0	0	0	1	1	0	1	Al Bathaa	Al Bathaa	
0	0	0	0	0	0	0	0	0	0	0	0	0	0	0	0	0	0	0	0	0	0	0	0	0	0	0	Hijrah Wasi'	Wasee'
0	0	0	0	0	0	0	0	0	0	0	0	0	0	0	0	0	0	0	0	0	0	0	0	0	0	0	Aradah	Aradah

The sixteenth services guide 2017\_Region Eastern Region

## Public services at the populated area level

## Number of Agricultural, Social, Administrative and Public Services and Banking Finance 2-2

Cities and villages where public services are available (available or not)					General, financial and banking services					Social and development services									Agricultural services			Populated area	Emirate or governorate or municipality
Internet network	Cell phone	Telephone network	Water network	Electricity	Commercial bank	Postman	Post office	Travel agency	Public library	Civil defence	Cooperative association	Cooperative association	Development committee	Development centre	Social security	Notary branch	Notary	Court	Agricultural fund	Agricultural branch	Agricultural directorate		
Available	Available	Available	Available	Available	106	0	10	85	1	20	21	4	9	1	2	1	2	5	0	1	1	Aldammam	Ad Dammam
Available	Available	Available	Available	Available	1	0	1	0	0	1	0	0	0	0	0	0	0	0	0	0	0	King Fahd	Ad Dammam
Not Available	Not Available	Not Available	Not Available	Not Available	0	0	0	0	0	0	0	0	0	0	0	0	0	0	0	0	0	Sahamah	Sihmah
Not Available	Not Available	Not Available	Not Available	Available	0	0	0	0	0	0	0	0	0	0	0	0	0	0	0	0	0	Dhaeblutun	Thabhtoten
Available	Available	Available	Available	Available	17	0	1	5	0	1	0	1	1	0	0	0	0	0	0	0	0	Alzahrhan	Dhahrhan
Available	Available	Available	Available	Available	0	0	0	0	0	0	0	0	0	0	0	0	0	0	0	0	0	Shataa Nsf Alqamar	Dhahrhan
Available	Available	Available	Available	Available	68	0	6	43	1	8	9	1	4	1	2	0	2	3	1	1	1	Alhufuf	Al Ahsa
Available	Available	Available	Available	Available	0	0	0	0	0	0	1	0	0	0	0	0	0	0	0	0	0	Albataliuh	Al Ahsa
Available	Available	Available	Available	Available	0	0	1	0	0	0	0	0	0	0	0	0	0	0	0	0	0	Alqarin	Al Ahsa
Available	Available	Available	Available	Available	0	0	1	0	0	0	0	0	0	0	0	0	0	0	0	0	0	Jilyjilh	Al Ahsa
Available	Available	Available	Available	Available	0	0	1	0	0	0	0	0	0	0	0	0	0	0	0	0	0	Alshaqiq	Al Ahsa
Available	Available	Available	Available	Available	0	0	0	0	0	1	0	0	0	0	0	0	0	0	0	0	0	Almutayarfaa	Al Ahsa
Available	Available	Available	Available	Available	0	0	0	0	0	0	0	0	0	0	0	0	0	0	0	0	0	Bani Maen	Al Ahsa
Available	Available	Not Available	Available	Available	0	0	0	0	0	0	0	0	0	0	0	0	0	0	0	0	0	Alhutuh	Al Ahsa
Available	Available	Available	Available	Available	0	0	0	0	0	0	0	0	0	0	0	0	0	0	0	0	0	Alsayayiruh	Al Ahsa
Available	Available	Available	Available	Available	0	0	1	0	0	1	1	0	0	0	0	0	0	0	0	0	0	Aljushuh	Al Ahsa
Available	Available	Available	Available	Available	0	0	0	0	0	1	0	0	0	0	0	0	0	0	0	0	0	Alramiluh	Al Ahsa
Available	Available	Available	Available	Available	0	0	0	0	0	0	0	0	0	0	0	0	0	0	0	0	0	Alsabat	Al Ahsa

## Public services at the populated area level

## Number of Agricultural, Social, Administrative and Public Services and Banking Finance 2-2

Cities and villages where public services are available (available or not)					General, financial and banking services					Social and development services								Agricultural services			Populated area	Emirate or governorate or municipality	
Internet network	Cell phone	Telephone network	Water network	Electricity	Commercial bank	Postman	Post office	Travel agency	Public library	Civil defence	Cooperative association	Cooperative association	Development committee	Development centre	Social security	Notary branch	Notary	Court	Agricultural fund	Agricultural branch			Agricultural directorate
Available	Available	Available	Available	Available	0	0	0	0	0	0	1	0	0	0	0	0	0	0	0	0	0	Centers	Al Ahsa
Available	Available	Available	Available	Available	0	0	0	0	0	0	0	0	0	0	0	0	0	0	0	0	0	Almazawaa	Al Ahsa
Available	Available	Available	Available	Available	0	0	0	0	0	0	0	0	0	0	0	0	0	0	0	0	0	Aleiqar	Al Ahsa
Available	Available	Not Available	Available	Available	0	0	0	0	0	0	0	0	0	0	0	0	0	0	0	0	0	Ghumsaa	Al Ahsa
Available	Available	Available	Available	Available	0	0	0	0	1	0	0	0	0	0	0	0	0	0	0	0	0	Almunayzilh	Al Ahsa
Available	Available	Available	Available	Available	1	0	1	0	0	0	1	0	0	0	0	0	0	0	0	0	0	Altaraf	Al Ahsa
Available	Available	Available	Available	Available	0	0	1	0	0	0	1	0	0	0	0	0	0	0	0	0	0	Alfudul	Al Ahsa
Available	Available	Available	Available	Available	0	0	0	1	0	0	0	0	0	0	0	0	0	0	0	0	0	Altwaythir	Al Ahsa
Available	Available	Not Available	Available	Available	0	0	0	0	0	0	0	0	0	0	0	0	0	0	0	0	0	Abwthur	Al Ahsa
Available	Available	Available	Available	Available	1	0	0	0	0	0	1	0	0	0	0	0	0	0	0	0	0	Alhaliluh	Al Ahsa
Available	Available	Available	Available	Available	0	0	0	0	0	0	0	0	0	0	0	0	0	0	0	0	0	Almiqadaam	Al Ahsa
Available	Available	Available	Available	Available	0	0	1	1	0	1	1	0	1	0	0	0	0	0	0	0	0	Alkalabih	Al Ahsa
Available	Available	Available	Available	Available	2	0	1	1	0	0	1	0	1	0	0	0	0	0	0	0	0	Aleumran	Al Ahsa
Available	Available	Available	Available	Available	0	0	0	0	0	0	0	0	0	0	0	0	0	0	0	0	0	Aljabil	Al Ahsa
Available	Available	Not Available	Available	Available	0	0	0	0	0	0	0	0	0	0	0	0	0	0	0	0	0	Altaribayl	Al Ahsa
Available	Available	Available	Available	Available	0	0	0	0	0	0	0	0	0	0	0	0	0	0	0	0	0	Altahiimih	Al Ahsa
Available	Available	Not Available	Available	Available	0	0	0	0	0	0	0	0	0	0	0	0	0	0	0	0	0	Alshaharin	Al Ahsa
Available	Available	Available	Available	Available	0	0	0	0	0	0	0	0	0	0	0	0	0	0	0	0	0	Aldaaluh	Al Ahsa

## Public services at the populated area level

## Number of Agricultural, Social, Administrative and Public Services and Banking Finance 2-2

Cities and villages where public services are available (available or not)					General, financial and banking services					Social and development services								Agricultural services			Populated area	Emirate or governorate or municipality	
Internet network	Cell phone	Telephone network	Water network	Electricity	Commercial bank	Postman	Post office	Travel agency	Public library	Civil defence	Cooperative association	Cooperative association	Development committee	Development centre	Social security	Notary branch	Notary	Court	Agricultural fund	Agricultural branch			Agricultural directorate
Available	Available	Available	Available	Available	0	0	1	0	0	0	1	0	1	0	0	0	0	0	0	0	0	Almansuruh	Al Ahsa
Available	Available	Not Available	Available	Available	0	0	0	0	0	0	0	0	0	0	0	0	0	0	0	0	0	Alearamiuh	Al Ahsa
Available	Available	Available	Available	Available	3	0	1	0	1	1	1	0	1	1	0	0	1	1	0	0	0	Aljafr	Al Ahsa
Available	Available	Available	Available	Available	1	0	1	1	1	1	1	1	1	0	0	0	0	0	0	0	0	Alqaruh	Al Ahsa
Available	Available	Available	Available	Available	0	0	0	0	0	0	0	0	0	0	0	0	0	0	0	0	0	Farij Alraml	Al Ahsa
Available	Available	Available	Available	Available	0	0	0	0	0	0	0	0	0	0	0	0	0	0	0	0	0	Juduh	Judah
Available	Available	Available	Available	Available	0	1	1	0	0	0	0	0	0	0	0	0	0	1	0	0	0	Euryeruh	Urayarah
Available	Available	Available	Available	Available	0	0	0	0	0	0	0	0	0	0	0	0	0	0	0	0	0	Matalie	Urayarah
Available	Available	Not Available	Not Available	Available	0	0	0	0	0	0	0	0	0	0	0	0	0	0	0	0	0	Alnajbiuh	Urayarah
Available	Available	Not Available	Not Available	Available	0	0	0	0	0	0	0	0	0	0	0	0	0	0	0	0	0	Ama Alhamam	Urayarah
Not Available	Available	Available	Available	Available	0	0	0	0	0	1	0	0	0	0	0	0	0	0	0	0	0	Yabrin	Yabreen
Not Available	Not Available	Not Available	Not Available	Available	0	0	0	0	0	0	0	0	0	0	0	0	0	0	0	0	0	Hjaruh Alqibaliaat	Yabreen
Not Available	Available	Not Available	Available	Available	0	0	0	0	0	0	0	0	0	0	0	0	0	0	0	0	0	Hjaruh Almitaqu	Yabreen
Not Available	Available	Available	Available	Available	0	0	0	0	0	0	0	0	0	0	0	0	0	0	0	0	0	Hjarah Alkhana	Alkhen
Not Available	Not Available	Not Available	Not Available	Available	0	0	0	0	0	0	0	0	0	0	0	0	0	0	0	0	0	Hijrat Alebdalih	Alkhen
Not Available	Not Available	Not Available	Available	Available	0	0	0	0	0	0	0	0	0	0	0	0	0	0	0	0	0	Bade Zamie	Alkhen
Not Available	Not Available	Not Available	Not Available	Available	0	0	0	0	0	0	0	0	0	0	0	0	0	0	0	0	0	Hjarah Alkhana	Alkhen
Available	Available	Available	Available	Available	0	0	0	0	0	0	0	0	0	0	0	0	0	0	0	0	0	Hjaruh Alhafayir	Al Hufayr



## Public services at the populated area level

## Number of Agricultural, Social, Administrative and Public Services and Banking Finance 2-2

Cities and villages where public services are available (available or not)					General, financial and banking services					Social and development services								Agricultural services			Populated area	Emirate or governorate or municipality	
Internet network	Cell phone	Telephone network	Water network	Electricity	Commercial bank	Postman	Post office	Travel agency	Public library	Civil defence	Cooperative association	Cooperative association	Development committee	Development centre	Social security	Notary branch	Notary	Court	Agricultural fund	Agricultural branch			Agricultural directorate
Not Available	Not Available	Not Available	Not Available	Available	0	0	0	0	0	0	0	0	0	0	0	0	0	0	0	0	0	Hajruh Biir Aleazib	Al Hufayr
Not Available	Not Available	Not Available	Not Available	Available	0	0	0	0	0	0	0	0	0	0	0	0	0	0	0	0	0	Alrafieuh	Al Hufayr
Not Available	Not Available	Not Available	Not Available	Available	0	0	0	0	0	0	0	0	0	0	0	0	0	0	0	0	0	Sultanuh	Al Hufayr
Available	Available	Available	Available	Available	0	0	0	0	0	0	0	0	0	0	0	0	0	0	0	0	0	Alghawibuh	Ghouaibe
Available	Available	Available	Available	Available	0	0	0	0	0	0	0	0	0	0	0	0	0	0	0	0	0	Sudah	Ghouaibe
Not Available	Not Available	Not Available	Available	Available	0	0	0	0	0	0	0	0	0	0	0	0	0	0	0	0	0	Eajayib	Ghouaibe
Available	Available	Not Available	Available	Available	0	0	0	0	0	0	0	0	0	0	0	0	0	0	0	0	0	Aleusla'	Ghouaibe
Available	Available	Not Available	Available	Available	0	0	0	0	0	0	0	0	0	0	0	0	0	0	0	0	0	Am Rbiea	Umm Rebeia
Not Available	Available	Available	Available	Available	0	0	0	0	0	0	0	0	0	0	0	0	0	0	0	0	0	Hijrat Umm Athlh	Umm Athela
Available	Available	Available	Not Available	Available	0	0	0	0	0	0	0	0	0	0	0	0	0	0	0	0	0	Hajaruh Burkan	Umm Athela
Available	Available	Available	Available	Available	2	0	1	3	1	1	1	1	1	0	0	0	1	1	0	0	0	Aleuyun	Al Oyun
Available	Available	Not Available	Not Available	Available	0	0	0	0	0	0	0	0	0	0	0	0	0	0	0	0	0	Alqitar	Al Oyun
Available	Available	Available	Available	Available	0	0	1	0	0	0	0	0	0	0	0	0	0	0	0	0	0	Almarah	Al Oyun
Available	Available	Not Available	Available	Available	0	0	0	0	0	0	0	0	0	0	0	0	0	0	0	0	0	Aleudih	Al Oyun
Available	Available	Available	Available	Available	0	0	0	0	0	0	0	0	0	0	0	0	0	0	0	0	0	Aljurn	Al Oyun
Available	Available	Available	Available	Available	0	0	0	0	0	0	0	0	0	0	0	0	0	0	0	0	0	Alwazih	Al Oyun
Available	Available	Available	Available	Available	0	0	0	0	0	0	0	0	0	0	0	0	0	0	0	0	0	Aleadiliuh	Udhailiyah
Not Available	Not Available	Not Available	Not Available	Available	0	0	0	0	0	0	0	0	0	0	0	0	0	0	0	0	0	Alnaayifiuh	Udhailiyah

## Public services at the populated area level

## Number of Agricultural, Social, Administrative and Public Services and Banking Finance 2-2

Cities and villages where public services are available (available or not)					General, financial and banking services					Social and development services									Agricultural services			Populated area	Emirate or governorate or municipality
Internet network	Cell phone	Telephone network	Water network	Electricity	Commercial bank	Postman	Post office	Travel agency	Public library	Civil defence	Cooperative association	Cooperative association	Development committee	Development centre	Social security	Notary branch	Notary	Court	Agricultural fund	Agricultural branch	Agricultural directorate		
Available	Available	Available	Available	Available	0	0	1	0	0	1	0	0	0	0	0	0	1	1	0	0	0	Harid	Hardh
Available	Available	Available	Available	Available	0	0	0	0	0	0	0	0	0	0	0	0	0	0	0	0	0	Harad (Nadek)	Hardh
Available	Available	Available	Available	Available	0	1	1	0	0	1	0	0	0	0	0	0	0	0	0	0	0	Haris	Haris
Available	Available	Available	Not Available	Available	0	0	0	0	0	0	0	0	0	0	0	0	0	0	0	0	0	Al-Heny Hijra	Haris
Available	Available	Available	Available	Available	0	1	0	0	0	0	0	0	0	0	0	0	0	0	0	0	0	Fadilah Hijrah	Fadhila
Not Available	Not Available	Not Available	Not Available	Available	0	0	0	0	0	0	0	0	0	0	0	0	0	0	0	0	0	Hijra Al-Ahmadiyah	Fadhila
Available	Available	Not Available	Available	Available	0	0	0	0	0	0	0	0	0	0	0	0	0	0	0	0	0	Al Zaydiyah	Al Zaydiyah
Available	Available	Available	Available	Available	0	0	0	0	0	1	0	0	0	0	0	0	0	0	0	0	0	Umm Al Arrad	Umm Al Arrad
Available	Available	Available	Available	Available	0	0	0	0	0	0	0	0	0	0	0	0	0	0	0	0	0	Hijrah Al Seeh	Hijrah Al Seeh
Available	Available	Available	Available	Available	0	0	0	0	0	0	0	0	0	0	0	0	0	0	0	0	0	Hijrah Al-Tawilah	Al Taweylah
Available	Available	Not Available	Available	Available	0	0	0	0	0	0	0	0	0	0	0	0	0	0	0	0	0	Shajah	Shajah
Available	Available	Available	Available	Available	0	0	1	0	0	0	0	0	0	0	0	0	0	0	0	0	0	Muraytiba	Muraytiba
Available	Available	Not Available	Available	Available	0	0	0	0	0	0	0	0	0	0	0	0	0	0	0	0	0	Uqair	Uqair
Available	Available	Not Available	Available	Available	0	0	0	0	0	1	0	0	0	0	0	0	0	0	0	0	0	Al Dahw	Al Dahw
Not Available	Not Available	Available	Available	Available	0	0	0	0	0	0	0	0	0	0	0	0	0	0	0	0	0	Hijrah Al-Salmiyah	As Salimiyyah
Available	Available	Available	Available	Available	14	0	1	14	1	7	2	0	0	1	1	0	1	1	1	1	0	Hafar Al-Batin	Hafar Al Batin
Available	Available	Available	Available	Available	0	0	0	0	0	0	0	0	0	0	0	0	0	0	0	0	0	Prince Mishaal Farms	Hafar Al Batin
Available	Available	Available	Available	Available	0	0	0	0	0	0	0	0	0	0	0	0	0	0	0	0	0	Umm Oshr (the	Hafar Al Batin

## Public services at the populated area level

## Number of Agricultural, Social, Administrative and Public Services and Banking Finance 2-2

Cities and villages where public services are available (available or not)					General, financial and banking services					Social and development services								Agricultural services			Populated area	Emirate or governorate or municipality	
Internet network	Cell phone	Telephone network	Water network	Electricity	Commercial bank	Postman	Post office	Travel agency	Public library	Civil defence	Cooperative association	Cooperative association	Development committee	Development centre	Social security	Notary branch	Notary	Court	Agricultural fund	Agricultural branch			Agricultural directorate
Not Available	Not Available	Available	Available	Available	0	0	0	0	0	0	0	0	0	0	0	0	0	0	0	0	0	Darb Al-Ibil	Hafar Al Batin
Available	Available	Available	Available	Available	1	0	1	0	1	1	0	0	1	0	0	0	1	0	0	0	0	Al Qaisumah	Al Qaisumah
Available	Available	Available	Available	Available	0	0	1	0	0	1	0	0	0	0	0	0	0	0	0	0	0	Al Qalt	Al Qalt
Available	Available	Available	Available	Available	0	0	0	0	0	0	0	0	0	0	0	0	0	0	0	0	0	Al Metyahat Al	Al Metyahat Al
Available	Available	Available	Available	Available	1	0	1	0	0	1	0	0	0	0	0	0	0	0	0	0	0	Ar Ruqi	Ar Ruqi
Available	Available	Available	Available	Available	0	0	1	0	0	1	0	0	0	0	0	0	0	0	0	0	0	As Sadawi	As Sadawi
Available	Available	Available	Available	Available	0	0	0	0	0	0	0	0	0	0	0	0	0	0	0	0	0	Al Nadhim	Al Nadhim
Available	Available	Available	Available	Available	0	1	0	0	0	0	0	0	0	0	0	0	0	0	0	0	0	Umm Qulayb	Umm Qulayb
Available	Available	Available	Available	Available	0	0	1	0	0	1	0	0	0	0	0	0	1	0	0	0	0	Thebea	Thebea
Available	Available	Not Available	Available	Available	0	0	1	0	0	1	0	0	0	0	0	0	1	1	0	0	0	As Saera	As Saera
Available	Available	Not Available	Available	Available	0	0	0	0	0	0	0	0	0	0	0	0	0	0	0	0	0	Al Hamatiyat	Al Hamatiyat
Available	Available	Available	Available	Available	0	0	1	0	0	0	0	0	0	0	0	0	0	0	0	0	0	Samoudah	Samoudah
Available	Available	Available	Available	Available	0	0	0	0	0	0	0	0	0	0	0	0	0	0	0	0	0	As Sufayri	As Sufayri
Available	Available	Available	Available	Available	0	0	1	0	0	0	0	0	0	0	0	0	0	0	0	0	0	Hijrah Al Naifiyah	An Naifiyah
Available	Available	Available	Available	Available	0	0	0	0	0	0	0	0	0	0	0	0	0	0	0	0	0	UmmOshr (the	Hijrah Umm Ashra
Available	Available	Not Available	Available	Available	0	0	0	0	0	0	0	0	0	0	0	0	0	0	0	0	0	Al Faw Ash Shamli	Al Faw Ash Shamli
Available	Available	Not Available	Available	Available	0	0	0	0	0	0	0	0	0	0	0	0	0	0	0	0	0	Salmaniya	Salmaniya
Available	Available	Available	Available	Available	0	0	0	0	0	0	0	0	0	0	0	0	0	0	0	0	0	Um Kedad	Um Kedad

## Public services at the populated area level

## Number of Agricultural, Social, Administrative and Public Services and Banking Finance 2-2

Cities and villages where public services are available (available or not)					General, financial and banking services					Social and development services									Agricultural services			Populated area	Emirate or governorate or municipality
Internet network	Cell phone	Telephone network	Water network	Electricity	Commercial bank	Postman	Post office	Travel agency	Public library	Civil defence	Cooperative association	Cooperative association	Development committee	Development centre	Social security	Notary branch	Notary	Court	Agricultural fund	Agricultural branch	Agricultural directorate		
Available	Available	Not Available	Available	Available	0	0	0	0	0	0	0	0	0	0	0	0	0	0	0	0	0	Hijra Al Tali'a Farm	Um Kedad
Available	Available	Available	Available	Available	0	0	1	0	0	0	0	0	0	0	0	0	0	0	0	0	0	Manakh	Manakh
Available	Available	Not Available	Available	Available	0	0	1	0	0	0	0	0	0	0	0	0	0	0	0	0	0	Al Hairaa	Al Hira
Available	Available	Not Available	Available	Available	0	1	0	0	0	0	0	0	0	0	0	0	0	0	0	0	0	Marj Allsoban	Marj Allsoban
Available	Available	Available	Available	Available	0	0	1	0	0	0	0	0	0	0	0	0	0	0	0	0	0	Khobaira	Khobaira
Available	Available	Available	Available	Available	15	0	1	37	0	5	1	0	1	0	0	0	1	1	0	0	0	Jubail	Al Jubayl
Available	Available	Available	Available	Available	14	0	1	0	0	1	1	0	0	0	0	0	0	0	0	0	0	Jubail Industrial City	Al Jubayl
Not Available	Available	Available	Not Available	Available	0	0	0	0	0	0	0	0	0	0	0	0	0	0	0	0	0	Ras Al KheirRadio	Al Jubayl
Available	Available	Available	Available	Available	0	0	1	0	0	1	0	1	0	0	0	0	0	0	0	0	0	Desalination Plant	Al Jubayl
Available	Not Available	Not Available	Available	Available	0	0	0	0	0	0	0	0	0	0	0	0	0	0	0	0	0	Gomsin	Jaww Smeen
Not Available	Available	Not Available	Not Available	Available	0	0	0	0	0	0	0	0	0	0	0	0	0	0	0	0	0	Jannah	Jina Island
Not Available	Not Available	Available	Available	Available	0	0	0	0	0	1	0	0	0	0	0	0	0	0	0	0	0	Abu Hadrabah	Abu Hadriya
Available	Available	Available	Available	Available	18	0	3	21	1	3	3	1	3	1	1	0	1	2	1	1	0	Qatif	Al Qatif
Available	Available	Available	Available	Available	0	0	0	0	0	0	0	0	1	0	0	0	0	0	0	0	0	At Tawbi	Al Qatif
Available	Available	Available	Available	Available	0	0	1	0	0	0	0	0	0	0	0	0	0	0	0	0	0	Al Khuwaildiyah	Al Qatif
Available	Available	Available	Available	Available	0	0	0	0	0	0	1	0	0	0	0	0	0	0	0	0	0	Al Jarudiyah	Al Qatif
Available	Available	Available	Available	Available	0	0	0	0	0	0	0	0	1	0	0	0	0	0	0	0	0	Halat Mahish	Al Qatif
Available	Available	Available	Available	Available	1	0	1	0	0	1	1	0	0	0	0	0	0	0	0	0	0	Umm Al Hamam	Al Qatif

## Public services at the populated area level

## Number of Agricultural, Social, Administrative and Public Services and Banking Finance 2-2

Cities and villages where public services are available (available or not)					General, financial and banking services					Social and development services									Agricultural services			Populated area	Emirate or governorate or municipality
Internet network	Cell phone	Telephone network	Water network	Electricity	Commercial bank	Postman	Post office	Travel agency	Public library	Civil defence	Cooperative association	Cooperative association	Development committee	Development centre	Social security	Notary branch	Notary	Court	Agricultural fund	Agricultural branch	Agricultural directorate		
Available	Available	Available	Available	Available	0	0	1	0	0	1	1	0	0	0	0	0	0	0	0	0	0	Al Jish	Al Qatif
Available	Available	Available	Available	Available	0	0	0	0	0	0	0	0	1	0	0	0	0	0	0	0	0	Al Melaha	Al Qatif
Available	Available	Available	Available	Available	1	0	1	0	0	1	1	0	0	0	0	0	0	0	0	0	0	Al Awamiyah	Al Qatif
Available	Available	Available	Available	Available	1	0	1	0	0	1	1	0	0	0	0	0	0	0	0	0	0	Al Qudaih	Al Qatif
Available	Available	Available	Available	Available	0	0	0	0	0	1	1	0	1	0	0	0	0	0	0	0	0	Darin	Al Qatif
Available	Available	Available	Available	Available	0	0	0	0	0	0	0	0	0	0	0	0	0	0	0	0	0	Al Zour	Al Qatif
Available	Available	Available	Available	Available	1	0	1	1	0	1	1	0	0	0	0	0	0	0	0	0	0	Anak	Al Qatif
Available	Available	Available	Available	Available	3	0	1	0	0	1	1	0	0	0	0	0	0	0	0	0	0	Tarout	Al Qatif
Available	Available	Available	Available	Available	8	0	1	8	0	1	1	0	0	0	0	0	0	0	0	0	0	Saihat	Saihat
Available	Available	Available	Available	Available	6	0	1	1	0	1	1	2	1	0	0	0	0	0	0	0	0	Safwa	Safwa
Available	Available	Available	Available	Available	0	0	0	0	0	0	0	0	0	0	0	0	0	0	0	0	0	Al Sufairah Village	Safwa
Available	Available	Available	Available	Available	0	0	0	0	0	0	0	0	0	0	0	0	0	0	0	0	0	Al Khatrashiya	Safwa
Available	Available	Available	Available	Available	0	0	0	0	0	1	0	0	0	0	0	0	0	0	0	0	0	Abu Maan	Safwa
Available	Available	Not Available	Available	Available	0	0	0	0	0	0	0	0	0	0	0	0	0	0	0	0	0	Al Ruwayha	Safwa
Available	Available	Available	Available	Available	0	0	1	0	0	1	1	0	1	0	0	0	0	0	0	0	0	Al Awjam	Safwa
Available	Available	Available	Available	Available	0	0	0	0	0	1	1	0	0	0	0	0	0	0	0	0	0	An Nabiya	An Nabiya
Available	Available	Available	Available	Available	1	0	1	0	0	1	1	0	1	0	0	0	0	0	0	0	0	Umm As Sahik	Umm As Sahak
Available	Available	Available	Available	Available	54	0	6	111	1	7	7	0	1	0	0	0	2	3	0	0	0	Khobar	Al Khubar

## Public services at the populated area level

## Number of Agricultural, Social, Administrative and Public Services and Banking Finance 2-2

Cities and villages where public services are available (available or not)					General, financial and banking services					Social and development services								Agricultural services			Populated area	Emirate or governorate or municipality	
Internet network	Cell phone	Telephone network	Water network	Electricity	Commercial bank	Postman	Post office	Travel agency	Public library	Civil defence	Cooperative association	Cooperative association	Development committee	Development centre	Social security	Notary branch	Notary	Court	Agricultural fund	Agricultural branch			Agricultural directorate
Available	Available	Available	Available	Available	8	0	1	12	0	1	0	0	1	0	0	0	0	0	0	0	0	Thuqbah	Al Khubar
Available	Available	Available	Available	Available	2	0	0	0	0	1	0	0	0	0	0	0	0	0	0	0	0	Saudi Center for King King Fahd Causeway	King Fahd Causeway
Available	Available	Available	Available	Available	5	0	1	5	0	2	2	0	1	0	1	0	1	1	0	0	0	Al Khafji	Al Khafji
Available	Available	Available	Available	Available	0	0	1	0	0	1	0	0	0	0	0	0	0	0	0	0	0	Al Khafgy Outlet	Al Khafji
Available	Available	Available	Not Available	Available	0	0	1	0	0	1	0	0	0	0	0	0	0	0	0	0	0	As Saffaniyah	As Saffaniyah
Available	Available	Available	Available	Available	1	0	0	0	0	0	0	0	0	0	0	0	0	0	0	0	0	Tanaqib	As Saffaniyah
Available	Available	Available	Available	Available	0	0	0	0	0	0	0	0	0	0	0	0	0	0	0	0	0	Ras Mishaab	As Saffaniyah
Available	Available	Not Available	Not Available	Available	0	0	0	0	0	0	0	0	0	0	0	0	0	0	0	0	0	Hijrah Al Bagsah	As Saffaniyah
Available	Available	Not Available	Available	Available	0	0	0	0	0	0	0	0	0	0	0	0	0	0	0	0	0	Abtrak Al Kabrit	Abtrak Al Kabrit
Available	Available	Available	Available	Available	6	0	1	7	0	2	1	0	1	1	0	0	1	1	0	0	0	Rahimah	Ras Tannurah
Available	Available	Available	Not Available	Available	0	0	0	0	0	0	0	0	0	0	0	0	0	0	0	0	0	Ghazlan (Ghazlan	Ras Tannurah
Not Available	Available	Not Available	Not Available	Available	0	0	0	0	0	0	0	0	0	0	0	0	0	0	0	0	0	Shi'ab Farms	Ras Tannurah
Available	Available	Available	Available	Available	4	0	1	2	1	2	0	0	1	0	0	0	1	1	0	0	0	Abqaiq	Buqayq
Available	Available	Available	Available	Available	0	0	0	0	0	0	0	0	0	0	0	0	0	0	0	0	0	Ain Dar No. 1	Buqayq
Available	Available	Available	Available	Available	0	0	0	0	0	0	0	0	0	0	0	0	0	0	0	0	0	Al Kadadiyah Eastern	Buqayq
Available	Available	Not Available	Available	Available	0	0	0	0	0	0	0	0	0	0	0	0	0	0	0	0	0	Karhash	Buqayq
Available	Available	Not Available	Not Available	Available	0	0	0	0	0	0	0	0	0	0	0	0	0	0	0	0	0	Al Salibiyah	Buqayq
Available	Available	Not Available	Available	Available	0	0	0	0	0	0	0	0	0	0	0	0	0	0	0	0	0	Al-Alyha	Buqayq

## Public services at the populated area level

## Number of Agricultural, Social, Administrative and Public Services and Banking Finance 2-2

Cities and villages where public services are available (available or not)					General, financial and banking services					Social and development services								Agricultural services			Populated area	Emirate or governorate or municipality	
Internet network	Cell phone	Telephone network	Water network	Electricity	Commercial bank	Postman	Post office	Travel agency	Public library	Civil defence	Cooperative association	Cooperative association	Development committee	Development centre	Social security	Notary branch	Notary	Court	Agricultural fund	Agricultural branch			Agricultural directorate
Available	Available	Not Available	Available	Available	0	0	0	0	0	0	0	0	0	0	0	0	0	0	0	0	0	Al Thamamah	Buqayq
Not Available	Available	Not Available	Available	Available	0	0	0	0	0	0	0	0	0	0	0	0	0	0	0	0	0	Al Kadadiyah	Buqayq
Not Available	Not Available	Available	Not Available	Available	0	0	0	0	0	0	0	0	0	0	0	0	0	0	0	0	0	Maldan	Buqayq
Not Available	Available	Not Available	Available	Available	0	0	0	0	0	0	0	0	0	0	0	0	0	0	0	0	0	Khur Tuaib	Buqayq
Not Available	Available	Not Available	Not Available	Available	0	0	0	0	0	0	0	0	0	0	0	0	0	0	0	0	0	Usayfirat	Buqayq
Not Available	Available	Not Available	Not Available	Available	0	0	0	0	0	0	0	0	0	0	0	0	0	0	0	0	0	Shahil	Buqayq
Not Available	Available	Not Available	Not Available	Available	0	0	0	0	0	0	0	0	0	0	0	0	0	0	0	0	0	Shuhaylaa	Buqayq
Not Available	Available	Not Available	Not Available	Available	0	0	0	0	0	0	0	0	0	0	0	0	0	0	0	0	0	Shari'	Buqayq
Not Available	Not Available	Available	Not Available	Available	0	0	0	0	0	0	0	0	0	0	0	0	0	0	0	0	0	Al Rafiyah	Buqayq
Not Available	Available	Not Available	Not Available	Available	0	0	0	0	0	0	0	0	0	0	0	0	0	0	0	0	0	Hijrah Al Zuman	Buqayq
Not Available	Available	Not Available	Available	Available	0	0	1	0	0	0	0	0	0	0	0	0	0	0	0	0	0	Mutrebah	Buqayq
Not Available	Available	Not Available	Not Available	Available	0	0	0	0	0	0	0	0	0	0	0	0	0	0	0	0	0	Al Falehiyah	Buqayq
Not Available	Available	Not Available	Not Available	Available	0	0	0	0	0	0	0	0	0	0	0	0	0	0	0	0	0	Al Mohamediya	Buqayq
Not Available	Available	Not Available	Available	Available	0	0	0	0	0	0	0	0	0	0	0	0	0	0	0	0	0	Al Wadiha	Buqayq
Not Available	Available	Not Available	Available	Available	0	0	0	0	0	0	0	0	0	0	0	0	0	0	0	0	0	Abu Kolah	Buqayq
Available	Available	Not Available	Available	Available	0	0	0	0	0	0	0	0	0	0	0	0	0	0	0	0	0	Al Jawiyah	Buqayq
Not Available	Available	Not Available	Not Available	Available	0	0	0	0	0	0	0	0	0	0	0	0	0	0	0	0	0	Ruwailan	Buqayq
Not Available	Available	Not Available	Not Available	Available	0	0	0	0	0	0	0	0	0	0	0	0	0	0	0	0	0	Al Zaghibiyah	Buqayq

## Public services at the populated area level

## Number of Agricultural, Social, Administrative and Public Services and Banking Finance 2-2

Cities and villages where public services are available (available or not)					General, financial and banking services					Social and development services								Agricultural services			Populated area	Emirate or governorate or municipality	
Internet network	Cell phone	Telephone network	Water network	Electricity	Commercial bank	Postman	Post office	Travel agency	Public library	Civil defence	Cooperative association	Cooperative association	Development committee	Development centre	Social security	Notary branch	Notary	Court	Agricultural fund	Agricultural branch			Agricultural directorate
Not Available	Available	Not Available	Not Available	Available	0	0	0	0	0	0	0	0	0	0	0	0	0	0	0	0	0	Al Nasbiyah	Buqayq
Not Available	Not Available	Available	Not Available	Available	0	0	0	0	0	0	0	0	0	0	0	0	0	0	0	0	0	Hijrah Junaih	Buqayq
Not Available	Available	Not Available	Not Available	Available	0	0	0	0	0	0	0	0	0	0	0	0	0	0	0	0	0	Al Jabriyah	Buqayq
Available	Available	Available	Available	Available	0	1	0	0	0	0	0	0	0	0	0	0	0	0	0	0	0	Yakrib	Yakrib
Available	Available	Not Available	Available	Available	0	0	0	0	0	0	0	0	0	0	0	0	0	0	0	0	0	Qusaiba	Yakrib
Available	Available	Not Available	Not Available	Available	0	0	0	0	0	0	0	0	0	0	0	0	0	0	0	0	0	Az Zughayn	Yakrib
Available	Available	Available	Available	Available	1	0	0	0	0	0	0	0	0	0	0	0	0	0	0	0	0	New Ain Dar	New Ain Dar
Not Available	Available	Not Available	Available	Available	0	0	0	0	0	0	0	0	0	0	0	0	0	0	0	0	0	Dumaigh	New Ain Dar
Available	Available	Not Available	Available	Available	0	0	0	0	0	0	0	0	0	0	0	0	0	0	0	0	0	Al Rajha	Al Rajha
Available	Available	Not Available	Available	Available	0	0	0	0	0	0	0	0	0	0	0	0	0	0	0	0	0	Foudah	Foudah
Available	Available	Available	Available	Available	0	0	0	0	0	1	0	0	0	0	0	0	0	0	0	0	0	Ain Dar Al Balad (Old	New Ain Dar Town
Available	Available	Available	Available	Available	0	0	0	0	0	0	0	0	0	0	0	0	0	0	0	0	0	Al Dughaimiyah	Al Dughaimiyah
Available	Available	Not Available	Available	Available	0	0	1	0	0	1	0	0	0	0	0	0	0	0	0	1	0	Salasil	Salasil
Available	Available	Available	Available	Available	0	0	1	0	0	1	0	0	0	0	0	0	0	0	0	0	0	Al Fardaniya	Al Fardaniya
Not Available	Available	Not Available	Available	Available	0	0	0	0	0	0	0	0	0	0	0	0	0	0	0	0	0	Khor Ummadhyabeh	Khor Ummadhyabeh
Available	Available	Not Available	Available	Available	0	0	0	0	0	0	0	0	0	0	0	0	0	0	0	0	0	Hijrah Al Gaishiyah	Aljashiah
Available	Available	Available	Available	Available	4	0	1	3	0	1	1	0	1	0	0	0	1	1	0	0	0	Nariya	Al Nuayriyah
Not Available	Not Available	Not Available	Available	Available	0	0	0	0	0	0	0	0	0	0	0	0	0	0	0	0	0	Anqir	Al Nuayriyah



## Public services at the populated area level

## Number of Agricultural, Social, Administrative and Public Services and Banking Finance 2-2

Cities and villages where public services are available (available or not)					General, financial and banking services					Social and development services								Agricultural services			Populated area	Emirate or governorate or municipality	
Internet network	Cell phone	Telephone network	Water network	Electricity	Commercial bank	Postman	Post office	Travel agency	Public library	Civil defence	Cooperative association	Cooperative association	Development committee	Development centre	Social security	Notary branch	Notary	Court	Agricultural fund	Agricultural branch			Agricultural directorate
Available	Available	Available	Available	Available	2	0	1	0	0	1	0	0	0	0	1	0	1	1	0	1	0	As Sarrar	As Sarrar
Available	Available	Available	Available	Available	0	0	1	0	0	1	1	0	1	1	0	0	0	1	0	1	0	Mulayjah	Mulayjah
Available	Available	Available	Available	Available	0	0	1	0	0	1	0	0	0	0	0	0	0	0	0	0	0	Hanidh	Hanidh
Not Available	Available	Not Available	Available	Available	0	0	0	0	0	0	0	0	0	0	0	0	0	0	0	0	0	Uqair	Hanidh
Not Available	Available	Not Available	Available	Available	0	0	0	0	0	0	0	0	0	0	0	0	0	0	0	0	0	Hadiyah	Hanidh
Available	Available	Available	Available	Available	0	1	0	0	0	0	0	0	0	0	0	0	0	0	0	0	0	Al Qalib	Al Qalib
Not Available	Available	Not Available	Available	Available	0	0	0	0	0	0	0	0	0	0	0	0	0	0	0	0	0	Umm Al Gherban	Al Qalib
Not Available	Available	Not Available	Available	Available	0	0	0	0	0	0	0	0	0	0	0	0	0	0	0	0	0	Al Fahdah	Al Qalib
Not Available	Available	Not Available	Not Available	Available	0	0	0	0	0	0	0	0	0	0	0	0	0	0	0	0	0	Sihmah	Al Qalib
Available	Available	Available	Available	Available	0	0	1	0	0	0	0	0	0	0	0	0	0	0	0	0	0	Atieq	Atieq
Available	Available	Available	Available	Available	0	1	0	0	0	0	0	0	0	0	0	0	0	0	0	0	0	Al Kahfa	Al Kahfa
Available	Available	Not Available	Available	Available	0	0	0	0	0	0	0	0	0	0	0	0	0	0	0	0	0	Al Hasi	Al Hasi
Available	Available	Not Available	Available	Available	0	0	1	0	0	0	0	0	0	0	0	0	0	0	0	0	0	Al Sahaf	Al Sahaf
Not Available	Available	Not Available	Available	Available	0	0	0	0	0	0	0	0	0	0	0	0	0	0	0	0	0	Masikah	Al Sahaf
Not Available	Not Available	Not Available	Not Available	Available	0	0	0	0	0	0	0	0	0	0	0	0	0	0	0	0	0	Ali Dakhil Farm	Al Sahaf
Not Available	Available	Not Available	Available	Available	0	0	0	0	0	0	0	0	0	0	0	0	0	0	0	0	0	Al Masif	Al Sahaf
Not Available	Available	Available	Available	Available	0	0	0	0	0	0	0	0	0	0	0	0	0	0	0	0	0	Thaj	Thaj
Available	Available	Not Available	Available	Available	0	0	0	0	0	0	0	0	0	0	0	0	0	0	0	0	0	Juhayzah	Thaj

## Public services at the populated area level

## Number of Agricultural, Social, Administrative and Public Services and Banking Finance 2-2

Cities and villages where public services are available (available or not)					General, financial and banking services					Social and development services								Agricultural services			Populated area	Emirate or governorate or municipality	
Internet network	Cell phone	Telephone network	Water network	Electricity	Commercial bank	Postman	Post office	Travel agency	Public library	Civil defence	Cooperative association	Cooperative association	Development committee	Development centre	Social security	Notary branch	Notary	Court	Agricultural fund	Agricultural branch			Agricultural directorate
Available	Available	Available	Available	Available	0	0	0	0	0	0	0	0	0	0	0	0	0	0	0	0	0	Al Wanan	Al Wanan
Not Available	Available	Available	Available	Available	0	0	0	0	0	0	0	0	0	0	0	0	0	0	0	0	0	Al Uyaynah	Al Uyaynah
Available	Available	Available	Available	Available	0	0	1	0	0	0	0	0	0	0	0	0	0	0	0	0	0	Az Zughayn	Az Zughayn
Available	Available	Available	Available	Available	0	0	1	0	0	0	0	0	0	0	0	0	0	0	0	0	0	Anta'	Nataa
Available	Available	Not Available	Available	Available	0	0	0	0	0	0	0	0	0	0	0	0	0	0	0	0	0	Salmaniya	As Sulimaniyah
Available	Available	Available	Available	Available	0	0	0	0	0	0	0	0	0	0	0	0	0	0	0	0	0	Al Naqirah	Al Niqirah
Available	Available	Not Available	Not Available	Available	0	0	0	0	0	0	0	0	0	0	0	0	0	0	0	0	0	Al-Heliesah	Al-Heliesah
Not Available	Available	Available	Available	Available	0	1	0	0	0	0	0	0	0	0	0	0	0	0	0	0	0	Shifiyah	Shifiyah
Not Available	Available	Not Available	Available	Available	0	0	1	0	0	0	0	0	0	0	0	0	0	0	0	0	0	Mighati	Mighati
Available	Available	Not Available	Available	Available	0	0	0	0	0	0	0	0	0	0	0	0	0	0	0	0	0	Omm ol Sawad	Omm ol Sawad
Available	Available	Not Available	Available	Available	0	0	0	0	0	0	0	0	0	0	0	0	0	0	0	0	0	Al Hinnah	Al Hinnah
Available	Available	Not Available	Available	Available	0	0	0	0	0	0	0	0	0	0	0	0	0	0	0	0	0	Maliha	Al Malaiha
Not Available	Available	Not Available	Available	Available	0	0	1	0	0	0	0	0	0	0	0	0	0	0	0	0	0	Ghanwa	Ghanwa
Not Available	Not Available	Not Available	Not Available	Available	0	0	0	0	0	0	0	0	0	0	0	0	0	0	0	0	0	Abou Mreka	Abou Mreka
Not Available	Available	Not Available	Available	Available	0	1	0	0	0	0	0	0	0	0	0	0	0	0	0	0	0	Araj	Araj
Available	Available	Available	Available	Available	2	0	1	0	0	1	1	0	0	0	1	0	1	1	1	1	0	Qaryat al-Ulya	Qaryah Al Ulya
Available	Available	Not Available	Available	Available	0	0	0	0	0	0	0	0	0	0	0	0	0	0	0	0	0	Al Sufla Village	Qaryah Al Ulya
Not Available	Not Available	Not Available	Not Available	Available	0	0	0	0	0	0	0	0	0	0	0	0	0	0	0	0	0	Hijrah Shulaiwih bin	Qaryah Al Ulya

## Public services at the populated area level

## Number of Agricultural, Social, Administrative and Public Services and Banking Finance 2-2


Cities and villages where public services are available (available or not)					General, financial and banking services					Social and development services								Agricultural services			Populated area	Emirate or governorate or municipality	
Internet network	Cell phone	Telephone network	Water network	Electricity	Commercial bank	Postman	Post office	Travel agency	Public library	Civil defence	Cooperative association	Cooperative association	Development committee	Development centre	Social security	Notary branch	Notary	Court	Agricultural fund	Agricultural branch			Agricultural directorate
Available	Available	Not Available	Available	Available	0	0	0	0	0	0	0	0	0	0	0	0	0	0	0	0	0	Qaswan	Qaryah Al Ulya
Available	Available	Not Available	Available	Available	0	0	0	0	0	0	0	0	0	0	0	0	0	0	0	0	0	Hijrah Motlaq Shafy	Qaryah Al Ulya
Available	Available	Not Available	Available	Available	0	0	0	0	0	0	0	0	0	0	0	0	0	0	0	0	0	Qalmah Khalid	Qaryah Al Ulya
Available	Available	Available	Available	Available	0	0	1	0	0	1	1	0	0	0	1	0	1	1	0	0	0	Al Rofayah	Al Rofayah
Available	Available	Available	Available	Available	0	0	1	0	0	1	0	0	0	0	0	0	0	0	0	0	0	Al Lahabah	Al Lahabah
Available	Available	Available	Available	Available	0	1	0	0	0	1	0	0	0	0	0	0	0	0	0	0	0	Ash Shayyit	Ash Shayyit
Available	Available	Available	Available	Available	0	0	0	0	0	0	0	0	0	0	0	0	0	0	0	0	0	Salalah	Ash Shayyit
Available	Available	Available	Available	Available	0	0	1	0	0	0	0	0	0	0	0	0	0	0	0	0	0	Mishalah	Mishalah
Available	Available	Available	Available	Available	0	0	0	0	0	0	0	0	0	0	0	0	0	0	0	0	0	Al Adhriyyah	Al Adhriyyah
Available	Available	Available	Available	Available	0	0	1	0	0	0	0	0	0	0	0	0	0	0	0	0	0	Al Chehya	Al Chehya
Available	Available	Available	Available	Available	0	0	1	0	0	0	0	0	0	0	0	0	0	0	0	0	0	Al Farridah	Al Farridah
Available	Available	Available	Available	Available	0	0	1	0	0	0	0	0	0	0	0	0	0	0	0	0	0	Ash Shamiyah	Ash Shamiyah
Available	Available	Not Available	Available	Available	0	0	0	0	0	0	0	0	0	0	0	0	0	0	0	0	0	Al Lisafah	Al Lisafah
Available	Available	Available	Available	Available	0	0	0	0	0	0	0	0	0	0	0	0	0	0	0	0	0	Umm Ash Shafallah	Umm Ash Shafallah
Available	Available	Available	Available	Available	0	0	1	0	0	0	0	0	0	0	0	0	0	0	0	0	0	Umm Aklaa	Umm Aklaa
Available	Available	Available	Available	Available	0	0	1	0	0	0	0	0	0	0	0	0	0	0	0	0	0	Al Qaraa	Radifat Al Qaraa
Available	Available	Available	Available	Available	0	1	1	0	0	0	0	0	0	0	0	0	0	0	0	0	0	Um Ghor	Um Ghor
Available	Available	Available	Available	Available	0	0	0	0	0	0	0	0	0	0	0	0	0	0	0	0	0	Al Mahwa	Al Mahwa

## Public services at the populated area level

## Number of Agricultural, Social, Administrative and Public Services and Banking Finance 2-2

Cities and villages where public services are available (available or not)					General, financial and banking services					Social and development services									Agricultural services			Populated area	Emirate or governorate or municipality
Internet network	Cell phone	Telephone network	Water network	Electricity	Commercial bank	Postman	Post office	Travel agency	Public library	Civil defence	Cooperative association	Cooperative association	Development committee	Development centre	Social security	Notary branch	Notary	Court	Agricultural fund	Agricultural branch	Agricultural directorate		
Available	Available	Available	Available	Available	0	0	0	0	0	0	0	0	0	0	0	0	0	0	0	0	0	Mutrebah	Mutrebah
Available	Available	Available	Available	Available	0	0	1	0	0	0	0	0	0	0	0	0	0	0	0	0	0	Al Buwaybat	Al Buwaybat
Available	Available	Available	Available	Available	0	0	0	0	0	1	0	0	0	0	0	0	0	0	0	0	0	Abu Qamis	Al Udayd
Available	Available	Not Available	Available	Not Available	0	0	0	0	0	0	0	0	0	0	0	0	0	0	0	0	0	Al Adid Outlet	Udayd
Available	Available	Not Available	Available	Available	0	0	0	0	0	0	0	0	0	0	0	0	0	0	0	0	0	Inpak	Inpak
Available	Available	Available	Available	Available	1	0	1	0	0	1	0	0	0	0	0	0	0	0	0	0	0	Salwah	Salwah
Available	Available	Not Available	Not Available	Available	0	0	0	0	0	0	0	0	0	0	0	0	0	0	0	0	0	hijrah Al Sikk	Salwah
Available	Available	Available	Available	Available	0	0	0	0	0	0	0	0	0	0	0	0	0	0	0	0	0	Hijrah Al Mihdar	Salwah
Available	Available	Not Available	Not Available	Available	0	0	0	0	0	0	0	0	0	0	0	0	0	0	0	0	0	Hijrah Al Jiban Al	Salwah
Available	Available	Available	Available	Available	0	0	1	1	0	2	0	0	1	0	0	0	0	0	0	0	0	Al Bathaa	Al Bathaa
Not Available	Not Available	Not Available	Not Available	Available	0	0	0	0	0	0	0	0	0	0	0	0	0	0	0	0	0	Hijrah Wasi'	Wasee'
Not Available	Not Available	Not Available	Not Available	Not Available	0	0	0	0	0	0	0	0	0	0	0	0	0	0	0	0	0	Aradah	Aradah

The sixteenth services guide 2017\_Region Eastern Region



الهيئة العامة للإحصاء  
General Authority for Statistics

