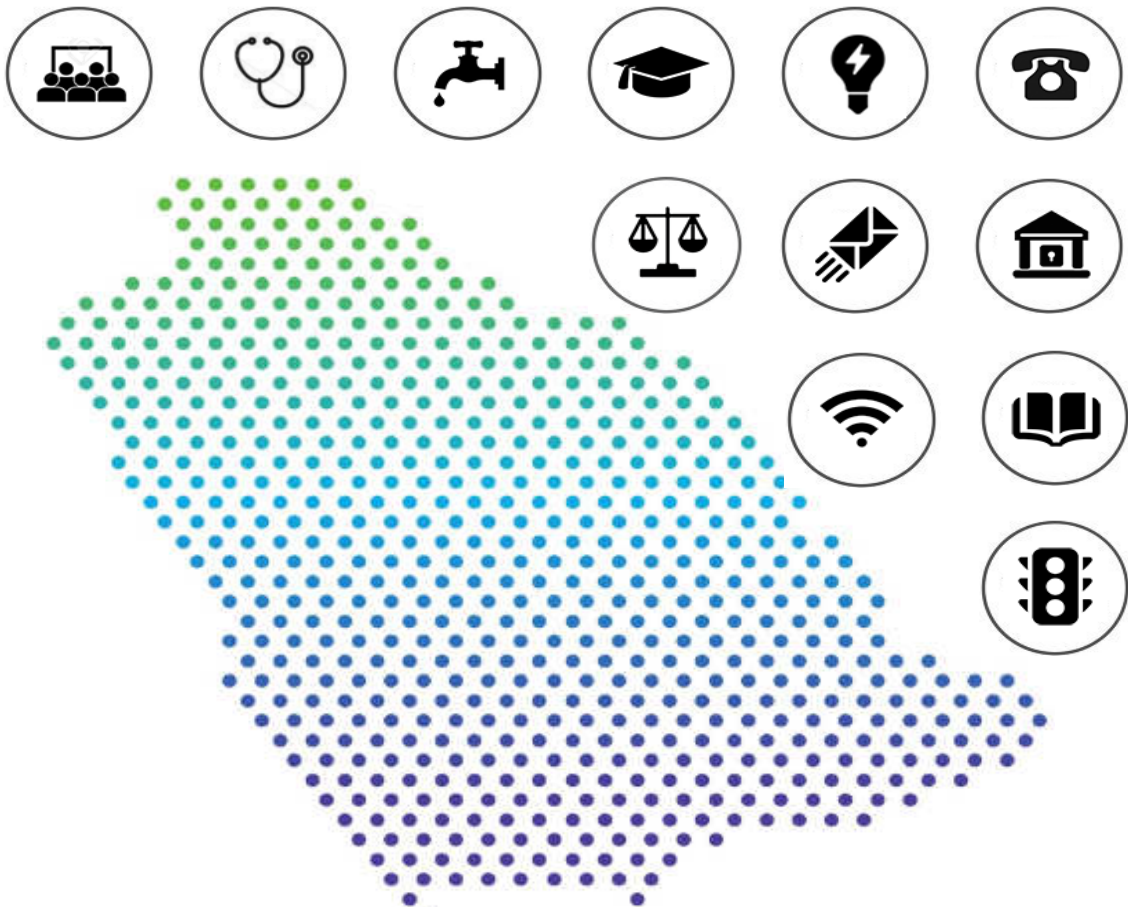





الهيئة العامة للإحصاء
General Authority for Statistics

The Sixteenth Services Guide 2017

Al-Qaseem Region



December 2017





الهيئة العامة للإحصاء
General Authority for Statistics



Table of Contents

Serial number	Topic	Page number
1	Table of contents	4
2	Index of the publishing tables	5-9
3	Preface	10
4	Metadata for the services guide	11 -20
5	Publishing tables	21



Index of the Publishing Tables

Table number	Title	Page number
1	Data on the number of public service establishments at the administrative level	22
2	Main economic indicators of institutions by economic activity at the level of the region for the year 2015	23
3	Number of population (Saudi / non - Saudi), gender and number of housing units at the governorate level	24
4	Educational services at the governorate level Data on male education in the public sector	26
5	Educational services at the governorate level Data on female education in the public sector	28
6	Educational services at the governorate level Indicators of male education in the public sector	30
7	Educational services at the governorate level Indicators of female education in the public sector	31
8	Educational services at the governorate level Data on male education in the private sector	32
9	Educational services at the governorate level Data on female education in the private sector	33
10	Educational services at the governorate level Indicators of male education in the private sector	34
11	Educational services at the governorate level Indicators of female education in the private sector	35
12	Educational services at the governorate level Other education data for males in the public sector	36





Table number	Title	Page number
13	Educational services at the governorate level Other education data for females in the public sector	38
14	Educational services at the governorate level Indicators of other education for males in the public sector	40
15	Educational services at the governorate level Indicators of other education for females in the public sector	42
16	Educational services at the governorate level Other education data for males and females in the private sector	44
17	Higher education services at the governorate level Public and private universities and their branches	45
18	Higher education services at the governorate level Public and private colleges and high institutes	46
19	Health services at the governorate level Public and private hospitals	47
20	Health services at the governorate level Public primary care centers and private clinics	48
21	Health services at the governorate level Ambulance and Red Crescent Centers	49
22	Public services at the governorate level Number of agricultural, social, administrative, public and financial services in cities and villages	50
23	Educational services at the municipalities level Data on male education in the public sector	52
24	Educational services at the municipalities level Data on female education in the public sector	63



Table number	Title	Page number
25	Educational services at the municipalities level Data on male education in the private sector	74
26	Educational services at the municipalities level Data on female education in the private sector	75
27	Educational services at the municipalities level Other education data for males in the public sector	76
28	Educational services at the municipalities level Other education data for females in the public sector	81
29	Educational services at the the municipalities level Other education data for males and females in the private sector	86
30	Health services at the municipalities level Public primary care centers and private clinics	87
31	Health services at the municipalities level Ambulance and Red Crescent Centers	95
32	Public services at the municipalities level Number of agricultural, social, administrative, public and financial services in cities and villages	97
33	Geographical data at the populated area level	115
34	Educational services at the populated area level Kindergarten stage	163
35	Educational services at the populated area level Primary Stage 1-2	167
36	Educational services at the populated area level Primary Stage 2-2	195
37	Educational services at the populated area level Intermediate Stage 1-2	196





Table number	Title	Page number
38	Educational services at the populated area level Intermediate Stage 2-2	213
39	Educational services at the populated area level Secondary Stage 1-3	215
40	Educational services at the populated area level Secondary Stage 2-3	227
41	Educational services at the populated area level Secondary Stage 3-3	229
42	Educational services at the populated area level Literacy and Adults Education Stage 1 - 2	230
43	Educational services at the populated area level Literacy and Adults Education Stage 2 - 2	237
44	Educational services at the populated area level Institutes	238
45	Educational services at the populated area level Special education - Primary stage 1 -2	239
46	Educational services at the populated area level Special education - Primary stage 2 -2	244
47	Educational services at the populated area level Special education - Intermediate stage 1-2	245
48	Educational services at the populated area level Special education - Intermediate stage 2-2	249
49	Educational services at the populated area level Special education - Secondary stage 1-2	250





Table number	Title	Page number
50	Educational services at the populated area level Special education - Secondary stage 2-2	253
51	Health services at the populated area level Public Hospitals, Primary Care Centers, Ambulance and Red Crescent Centers	254
52	Health services at the populated area level Hospitals, private clinics and specialized medical centers	260
53	Higher education services at the populated area level Public and private universities	261
54	Higher education services at the populated area level Colleges and public and private high institutes	262
55	Public services at the populated area level Number of Agricultural, Social, Administrative, Public and Financial Services1-2	263
56	Public services at the populated area level Number of Agricultural, Social, Administrative, Public and Financial Services2-2	290





Preface

One of the most important responsibilities entrusted to the General Authority for Statistics (GaStat) is to provide a wide range of statistical data and indicators through conducting surveys, researches and statistical studies in the population, social, economic fields. The Authority also coordinates with the government entities to collect and prepare the statistical information related to the activities of those entities and they provide the Authority with it on a regular basis as required by the system of GaStat.

GaStat, represented by the Government Services Statistics Department and the Geographical Statistics Department, have issued a series of Services Guides since the issuance of the Royal Decree No. 3 and / 26301 dated 30/11/1401H which indicate that the General Authority for Statistics (GaStat) has to issue the Services Guide for the cities and villages of the Kingdom of Saudi Arabia to be a unified official reference for all ministries, departments, and governmental institutions.

GaStat is pleased to provide the Services Guide for the cities and villages of the Kingdom of Saudi Arabia, the sixteenth edition, which reflects the data related to the educational, health, administrative, social, security services, judiciary, agricultural, banking, lending funds and public services for the year 1436/1437 H, which is the reference year of this guide. The guide's data shall be a useful reference for all beneficiaries and shall meet the requirements of planners, researchers and those concerned with the distribution of the public and private services at the Kingdom's level.





Metadata for the Services Guide

First: Descriptive introduction for the services guide:

The Royal Decree No. 3 // 26301 dated 30/11/1401 H indicates that the General Authority for Statistics (GaStat) has to issue a Services Guide for the cities and villages of the Kingdom of Saudi Arabia to be a unified official reference for all ministries, departments, and government institutions. It aims at providing essential data for planners, development policy makers and decision makers. The Authority works on preparing, publishing, and improving this Guide, also it makes the necessary amendments and updates it to meet the new changes, requirements and the actual needs in accordance with the achievement of the Kingdom's Vision 2030 in all sectors from the essential data included in the Guide.

The Guides takes the administrative division of the Kingdom of Saudi Arabia according to the regions system issued by Royal Decree No. 92 / dated 27/8/1412 H (administrative regions, governorates, municipalities) as a general framework for the distribution and classification of data in 4 main groups including (the geographic dimension, general and higher education, health services, public and administrative services) available in the cities and villages of the Kingdom of Saudi Arabia.

The Services Guide for the cities and villages of the Kingdom of Saudi Arabia is the result of the service inventory survey in villages and cities which is one of the field surveys for the government departments that provide the service in the Kingdom of Saudi Arabia. And it is an inventory of all available services in the populated area (cities - villages) distributed by the administrative division of the Kingdom of Saudi Arabia.





Second: Objectives of preparing the services guide:

The services guide in the cities and villages of the Kingdom of Saudi Arabia aims at a number of objectives, most importantly:

- 1-Providing a database about the most important service establishments at the level of the Kingdom's regions
- 2-Providing a database about the provided educational services (Education and higher education public and private) at the level of the governorates, municipalities and populated areas in different regions of the Kingdom.
- 3-Providing a database about the provided health services (hospitals, public primary care centers, ambulances and red crescent centers and private hospitals and clinics) at the level of the governorates, municipalities and populated areas in different regions of the Kingdom.
- 4-Providing database about the administrative and public services at the level of the governorates, municipalities and populated areas in different regions of the Kingdom.
- 5- Providing geographical databases and information for each populated area with a certified service and a distance of one kilometer from the administrative unit (emirate, governorate or municipality) which is associated with the populated area, direction and type of road where the populated area and the administrative unit are linked, as well as data about the nearest populated area with educational services or health for the populated areas that do not have any of these services.



Third: Benefits of the services guide:

The importance of issuing the services guide in the cities and villages of the Kingdom is to find a guide that contains data and information unified and officially documented and with high degree of accuracy for all services available in the cities and villages of the Kingdom to be a unified reference for all ministries and government entities and institutions and others. It is also considering as an official document for decision makers in the various sectors in the planning and distribution of services field. A number of government entities are taking the guide as a main and important reference on which they rely on whether in a direct or indirect way to set the future plans for the work and tasks required by them, also to distribute the service facilities in the cities and villages of the Kingdom.

Forth: Periodicity of the services guide:

The first services guide in the cities and villages of the Kingdom of Saudi Arabia was issued in 1402 H, and the guide is issued every three years.



Fifth: Data source for the services guide:

The services guide in the cities and villages of the Kingdom of Saudi Arabia depends on the data and information related to the services from its main sources, represented in the administrative records of the various governmental entities. This data is automatically collected and stored in databases to be processed, monitored, recorded and classified according to the populated area and the administrative subordination.

Sixth: Data reference for the services guide:

The reference year for the data of the services guide (the sixteenth edition) is the financial year of 1436/1437H (2016).

Seventh: Scope of the services guide:

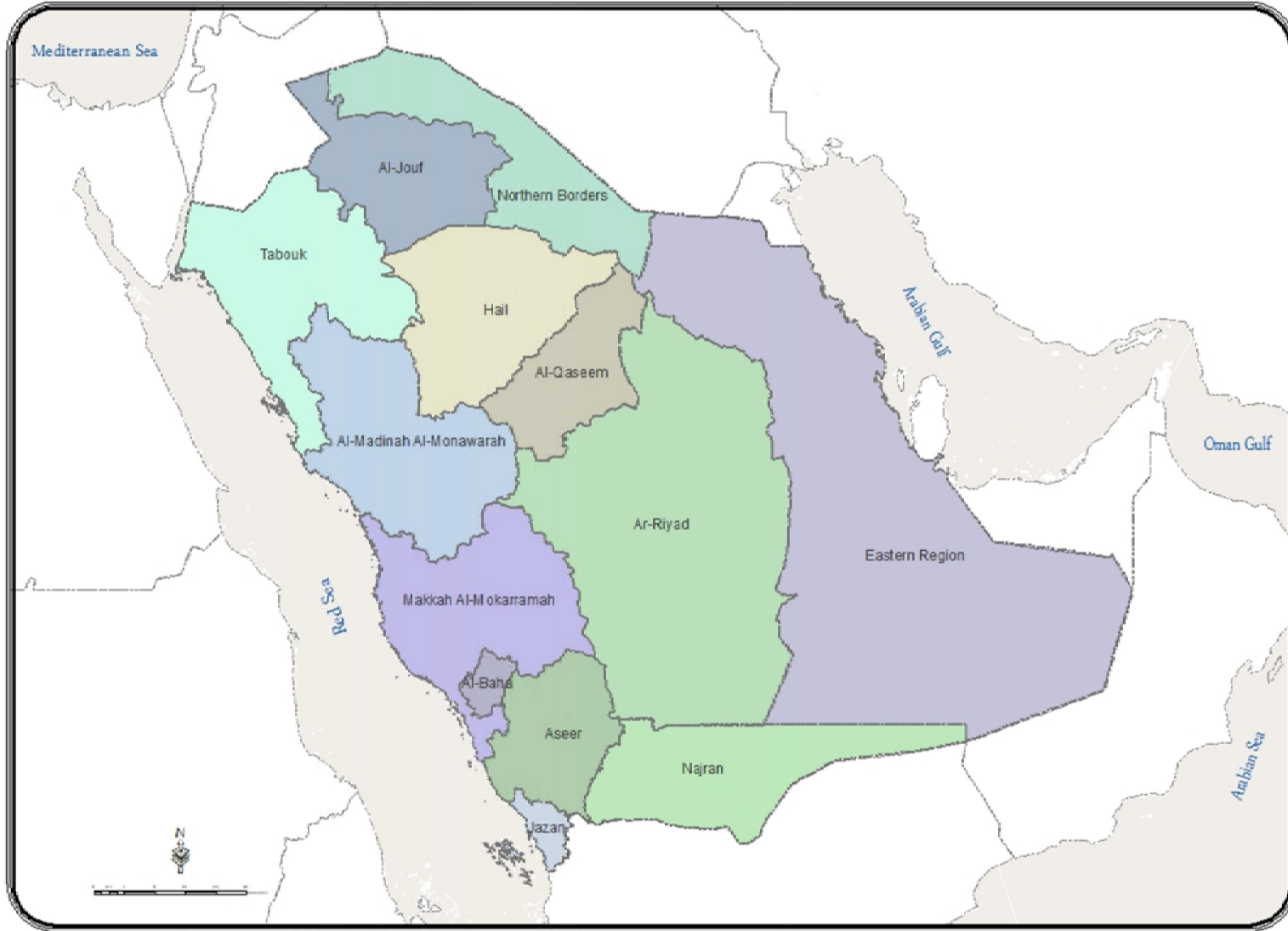
The services guide covers all regions of the Kingdom of Saudi Arabia. And it includes all administrative divisions of these regions from emirates, governorates, municipalities and populated areas.

According to the administrative division of the Kingdom, the administrative region is divided into a number of governorates, the number of which varies from one region to another. The governorate is divided into municipalities. The municipalities are administratively linked to the governorate or the emirate of the region. The emirate, the governorate or the municipality includes a number of populated areas (cities, villages, farms, water resources and desert) which are administratively linked to them.

Serial number	Name of the administrative region
1	Riyadh Region
2	Makkah Region
3	ALMadina Region
4	ALQassim Region
5	The Eastern Region
6	Aseer Region
7	Tabuk Region

Serial number	Name of the administrative region
8	Hail Region
9	Northern Borders Region
10	Jazan Region
11	Najran Region
12	ALBahah Region
13	ALJuf Region





A map showing the distribution of regions of the Kingdom of Saudi Arabia



Eightieth: Entities and authorities related to the information and data sources of the services guide:

Data and information included in the services guide reflect a number of services provided by the governmental entities and authorities related to these data in the Kingdom.

- Ministry of Interior
- Ministry of Education
- Ministry of Health
- Ministry of Communications and Information Technology
- Ministry of Justice
- Ministry of Finance
- Ministry of Environment, Water and Agriculture
- Ministry of Commerce and Industry
- Ministry of Culture and Information
- Ministry of Labour
- Ministry of Islamic Affairs, Endowments, Da`wah, and Guidance
- Ministry of Transport
- Ministry of Municipal and Rural Affairs
- General Presidency of the Promotion of Virtue and the Prevention of Vices
- General Sport Authority
- Saudi Industrial Property Authority
- Public Pension Agency
- Saudi Post
- Technical and Vocational Training Corporation
- General Organization for Social Insurance
- Saudi Arabian Monetary Authority
- Social Development Bank
- Agricultural Development Fund
- Real Estate Development Fund
- Saudi Industrial Development Fund
- General Authority of Civil Aviation
- Saudi Commission for Tourism and National Heritage





Ninth: Distribution and classification of data and information within the services guide:

The services guide is issued in thirteen publications, each of which covers data from one of the 13 administrative regions in the Kingdom. The distribution and classification of data and information within each publication is based on the administrative division of the Kingdom issued by the Ministry of the Interior according to the regional system (administrative region- governorate- municipality) which is issued by the Royal Decree No. A / 92 dated 27/8/1412 H, where each guide contains data for each populated area (village- city) according to the subordination of the populated area of the emirate or governorate or municipality. The data are represented in the name of the populated area, geographical data and information, educational and health services, and data related to the availability of the public and administrative services.

Tenth: Contents of the services guide:

The services guide includes multiple and varied data and information related to the available services in the cities and villages of the Kingdom, as follows:

1. An introduction which includes the objective of the services guide, its periodicity and contents.
2. Data at the level of the administrative region which includes the population, main economic indicators according to the economic activity, public service establishments, such as: airports, dams, main roads, hotels, chamber of commerce, industrial cities, productive factories, cities, sports stadiums, youth houses, sport and literary clubs, mosques, Imams (an Islamic leadership position, it is most commonly used as the title of a worship leader of a mosque), Mu'addhin (the person appointed at a mosque to lead and recite the call to prayer) and mosques' servants.
3. Aggregate data at the governorate level which include the total educational, health, agricultural, administrative, social and public services, as well as some educational and health indicators.
4. Aggregate data at the municipalities level which include the total educational, health, agricultural, administrative, social and public services.
5. Geographical data and information which include: name of the populated area and the distance by one kilometer from the administrative unit (emirate, governorate or municipality) which is associated with the populated area, direction and type of road where the populated area and the administrative unit are linked, as well as data about the nearest populated area with educational services or health for the populated areas that do not have any of these services.
6. population number of the governorates and municipalities for each administrative region.
7. Educational services which include: public and private higher education services, public and private education services with its different stages from the kindergarten stage, elementary, intermediate, secondary, schools of Quran memorization, schools of adults' education and literacy. As well as health, agriculture, industrial, technical and commercial educational services, in addition to the institutes and





schools of the special needs education. The number also includes the ownership of buildings of the educational entity (owned/rented) in the general education.

8. Health services which include: hospitals, primary health care centers, private hospitals and clinics. These include the number of doctors and nursing staff (males / females) as well as the number of beds of the hospitals and the services of the Saudi Red Crescent, including the number of paramedics and the number of ambulances.

9. Public and administrative services which include:

- a) Number of the administrative services (emirate, governorate, municipalities, traffic, police, passports departments, departments of the civil affairs, centers of the General Presidency of the Promotion of Virtue and Prevention of Vices, secretariats of municipality, office of municipality services, Ministry of transport's branches, branches of water directorate, Ministry of Finance's branches, Public Pension Agency's branches, General Organization for Social Insurance's branches, education's departments and offices (males-females), health affairs directorates, Real Estate Development Fund, Industrial Development Fund, Social Development Fund (AL-Tasleef).
- b) Number of the agricultural services (agricultural directorates and branches, Agricultural Development Fund)
- c) Number of social and development service (notaries, courts, Ministry of Justice's branches, social security's offices, Civil Defense, social development centers, development committees, charity association, cooperative association).
- d) Number of public and finance services (commercial banks, post services, travel and tourism agencies).
- e) Public services in terms of availability which include: telecommunication, water and electricity services.

Eleventh: Terms related to the services guide:

- Administrative Region: Part of the Kingdom of Saudi Arabia that is administered by a government body which is directly affiliated with the Ministry of Interior such as Riyadh and Makkah ... etc. And each administrative region has a capital city.
- Governorate: Part of the region, the first-level of the subdivisions and reports directly to region, such as Al-Kharj Governorate of Riyadh Region.
- Municipality: The administrative entity that reports to a governorate such as al-Dilam municipality of Al-Kharj Governorate; Others report directly to the emirate headquarter such as Irqah which reports directly to Riyadh.
- Populated area: A static population cluster such as a city, village or a farm, or non-static like cluster around a water source.
- Distance, direction and type of road: distance in kilometers and direction of each populated area, and the type of road leading to the administrative unit that is associated with the Emirate of the administrative region directly, or the governorate or the municipality.





- nearest city or village with education or health: the nearest populated area with educational service for the public education stages, and the closest populated area with health service (primary health care center, public hospital).
- Data of distance, direction and type of road for all the emirates of the administrative regions, related to Riyadh the capital city.
- Doctors by gender (males, females) including dentists, nursing staff (males, females) by gender, and it does not include (the midwife).
- When there is number (0) in the field of male teachers or female teachers in the stages of public education, it means that there are no teachers (male or female) available for full-time teaching at this stage, and the teaching process is held by other teachers who are working other educational stages, and if the number (0) is found in the classrooms' field for the secondary stage (courses system) for males and females, it means that there are lecture halls to rotate students' presence during the day.
- General education includes international education in the populated area.
- The number of administrative and public services includes the number of the branches and offices of the government entities including the separated females' offices that are not within the branches.
- Public services are considered in terms of availability and are not included as a number for the services in the populated area, including (public electricity, public water network, fixed line, mobile phone, internet network).
- Data about the municipalities services within the urban area of cities included within these cities.
- Data about the housing and population for the administrative region, governorates and municipalities based on the General Population and Housing Census 1431 H (2010).

Twelfth: Main results and indicators of the services guide:

- **Distribution of services to different geographical and administrative components:**

The services guide in Cities and Villages provides a clear indication of the distribution of government and private services to all governorates, municipalities and populated area in the Kingdom of Saudi Arabia.

- **Average of the educational services:**

Indicators that measure the average class size and the average number of students per teacher according to each educational stage at the level of governorates or municipalities.

- **Possession's percentage of the educational buildings:**

An indicator that measures the percentage of the educational buildings rented or owned by the educational entities at the municipalities level.



Thirteenth: Equations of measuring the indicators of the educational and health services:

- **Educational services:**

$$\text{Average class size} = \frac{\text{Number of students of the educational stage}}{\text{Number of classes of the educational stage}}$$

$$\text{Average number of students per teacher} = \frac{\text{Number of students of the educational stage}}{\text{Number of teachers of the educational stage}}$$

$$\text{Possession of the educational buildings} = \frac{\text{Number of public schools rented or owned}}{\text{Total number of the public schools}} \times 100$$

$$\text{Average class size per 1000 persons} = \frac{\text{Number of public schools rented or owned}}{\text{Total population number in the governorate or the municipality}} \times 1000$$

- **Health services:**

$$\text{Average bed number per 1000 persons} = \frac{\text{Total number of beds in the hospitals}}{\text{Total population number in the governorate or the municipality}} \times 1000$$

$$\text{Doctors average number per 1000 persons} = \frac{\text{Total number of doctors in the hospitals}}{\text{Total population number in the governorate or the municipality}} \times 1000$$





Total number of nursing in the hospitals

Nursing average number per 1000 persons = _____ X 1000

Total population number in the governorate or the municipality

Total number of doctors in care centers and clinics

Doctors average number per 10,000 persons = _____ X 10,000

Total population number in the governorate or the municipality

Total number of nursing in care centers and clinics

Nursing average number per 10,000 persons = _____ X 10,000

Total population number in the governorate or the municipality

Fourteenth: Growth rates:

It is possible to review the population growth rates in each Kingdom's region, and can be used with the population data available in the guide to build the indicators of services at the level of regions or

Administrative region	Annual average population growth rate
Riyadh region	2.703
Makkah region	2.806
ALMadina region	2.523
ALQassem region	2.361
The Eastern region	2.517
Aseer region	2.180
Tabuk region	2.165

Administrative region	Annual average population growth rate
Hail region	2.228
Northern Borders region	2.171
Jazan region	2.235
Najran region	2.264
ALBaha region	2.152
ALJuf region	2.267
Total	2.563

governorates or municipalities.

Source: Average Population Growth Rates for Regions between 2010-2016, Department of the Population and Vital Statistics.



Publishing tables



Public service establishments at the level of the administrative region

Number																				
Roads Lengths	Mosque servants	Mu'addhin	Imam	Mosques for Eid prayer	Mosques	Literary clubs	Sports clubs	Youth houses	Sports stadiums	Sport cities	Productive factories	Industrial cities	Chamber of commerce	Museums	Hotels*	Dams	Airports	Municipalities	Governorates	Region
6195	1317	3554	4562	345	5017	1	14	2	0	1	294	1	10	6	6	14	1	154	12	Al Qaseem
6195	1317	3554	4562	345	5017	1	14	2	0	1	294	1	10	6	6	14	1	154	12	Total

* Number of hotels according to the new classification approved by the Saudi Commission for Tourism

The sixteenth services guide 2017_Region Al Qaseem

The most important economic indicators of institutions by economic activity at the level of the region for the year 2015 *

Operating surplus	Operating expenditures	Operating revenues	Economic activity
7282281	5621917	13694185	Agriculture, forestry and fishing
423342	101343	548229	Mining and quarrying
10267961	12585317	24688560	Manufacturing
414244	438511	998024	Electricity, gas, steam and air conditioning supply
72658	72870	169482	Water supply; sewerage, waste management and
4055681	3452635	8856913	Construction
10318863	22836081	35686563	Wholesale and retail trade activities
2031789	2117503	4709893	Transportation and storage
920895	1883371	3475254	Accommodation and food services
1108292	1105742	2385644	Information and communication
2974141	1748291	5556247	Financial and insurance activities
668771	561396	1470344	Real estate activities
240793	404320	781239	Professional activities
1113550	1561957	3176478	Administrative and support service activities
36651	189337	393845	Education
667606	479748	1402461	Human health and social work activities
176227	111746	323736	Arts, entertainment and recreation
157235	347232	704546	Other services
42930980	55619317	109021643	Total

* Source: Economic Survey of Institutions 2015

Table (03 - 1)

Number of Population according to Nationality (Saudi - Non-Saudi), Gender and Number of Housing at Governorate Level *

Population number									Number of dwellings	Governorate
Total			Non-Saudi			Saudi				
Total	Females	Males	Total	Females	Males	Total	Females	Males		
590312	251173	339139	144356	33958	110398	445956	217215	228741	97523	Buraydah
163729	70033	93696	44961	10981	33980	118768	59052	59716	27457	Unayzah
109551	48821	60730	25260	6634	18626	84291	42187	42104	18084	Ar Rass
44043	18967	25076	9684	2018	7666	34359	16949	17410	8063	Al Midhnab
57621	23435	34186	16276	2788	13488	41345	20647	20698	9673	Al Bukayriyah
57164	22716	34448	15127	2139	12988	42037	20577	21460	9332	Al Badai
39763	18103	21660	6241	1272	4969	33522	16831	16691	6099	Al Asyah
46429	21550	24879	4738	598	4140	41691	20952	20739	7751	An Nabhaniyah
26544	10450	16094	8233	1302	6931	18311	9148	9163	4540	Uyun Al Jiwa
24975	10874	14101	5507	1069	4438	19468	9805	9663	4389	Riyadh Al Khabra
10605	4719	5886	1408	219	1189	9197	4500	4697	1752	Ash Shimasiyah
20675	9690	10985	2406	350	2056	18269	9340	8929	3534	Uqlat As Suqur
24447	11434	13013	3170	636	2534	21277	10798	10479	4014	Dariyah

The sixteenth services guide 2017_Region Al Qaseem

Number of Population according to Nationality (Saudi - Non-Saudi), Gender and Number of Housing at Governorate Level *

Population number									Number of dwellings	Governorate
Total			Non-Saudi			Saudi				
Total	Females	Males	Total	Females	Males	Total	Females	Males		
1215858	521965	693893	287367	63964	223403	928491	458001	470490	202211	Total

* Based on the data of the general census of the population and housing 1431 H (2010)

Educational services at the governorate level

Males education in the public sector *

Secondary						Intermediate						Primary						Total population	Emirate or governorate
Schools		Number				Schools		Number				Schools		Number					
Rented	Owned	Teachers	Students	Classes	Schools	Rented	Owned	Teachers	Students	Classes	Schools	Rented	Owned	Teachers	Students	Classes	Schools		
9	48	1164	12560	293	57	12	87	1418	14970	613	99	40	148	2617	31085	1671	188	590312	Buraydah
4	13	306	3698	46	17	3	19	307	3996	150	22	4	39	602	8328	393	43	163729	Unayzah
0	9	224	2334	30	9	1	16	273	2563	100	17	1	28	517	4875	271	29	109551	Ar Rass
0	7	95	711	39	7	3	9	138	1078	48	12	3	17	252	2066	143	20	44043	Al Midhnab
3	5	136	1282	39	8	2	9	148	1372	54	11	2	16	268	2729	158	18	57621	Al Bukayriyah
0	6	98	1000	25	6	1	11	139	1275	62	12	1	15	229	2660	132	16	57164	Al Badai
0	4	98	1007	29	4	1	10	111	921	48	11	4	15	180	1807	124	19	39763	Al Asyah
0	11	136	1341	50	11	0	22	175	1547	78	22	14	28	386	2758	276	42	46429	An Nabhaniyah
0	3	61	642	25	3	0	8	86	728	33	8	1	13	157	1409	97	14	26544	Uyun Al Jiwa
0	4	72	651	27	4	0	6	82	731	34	6	0	14	139	1529	102	14	24975	Riyadh Al Khabra
0	2	33	215	11	2	0	4	33	205	11	4	0	7	70	402	42	7	10605	Ash Shimasiyah
0	3	61	581	23	3	0	8	84	560	28	8	2	15	146	1085	107	17	20675	Uqlat As Suqur
0	7	94	626	29	7	1	9	81	749	35	10	9	24	291	1284	200	33	24447	Dariyah

The sixteenth services guide 2017_Region Al Qaseem

Educational services at the governorate level

Males education in the public sector *

Secondary						Intermediate						Primary						Total population	Emirate or governorate
Schools		Number				Schools		Number				Schools		Number					
Rented	Owned	Teachers	Students	Classes	Schools	Rented	Owned	Teachers	Students	Classes	Schools	Rented	Owned	Teachers	Students	Classes	Schools		
16	122	2578	26648	666	138	24	218	3075	30695	1294	242	81	379	5854	62017	3716	460	1215858	Total

* Includes general education+Quran memorization+Secondary school(courses)

Educational services at the governorate level

Females education in the public sector *

Secondary						Intermediate						Primary						Total population	Emirate or governorate
Schools		Number				Schools		Number				Schools		Number					
Rented	Owned	Teachers	Students	Classes	Schools	Rented	Owned	Teachers	Students	Classes	Schools	Rented	Owned	Teachers	Students	Classes	Schools		
4	70	1652	14011	383	74	16	96	1815	14907	576	112	76	117	3209	31056	1623	193	590312	Buraydah
5	10	391	4117	50	15	9	15	439	4372	149	24	20	29	819	7866	418	49	163729	Unayzah
1	12	346	2349	38	13	0	20	447	2584	102	20	3	38	850	5253	302	41	109551	Ar Rass
0	11	172	1065	47	11	0	14	169	1083	51	14	2	25	386	2030	167	27	44043	Al Midhnab
2	9	211	1182	53	11	2	10	177	1478	53	12	4	19	438	2660	173	23	57621	Al Bukayriyah
0	7	159	1300	41	7	2	10	202	1371	63	12	7	13	348	2547	167	20	57164	Al Badai
0	9	151	1002	48	9	2	11	143	945	46	13	11	10	307	1808	139	21	39763	Al Asyah
3	12	184	1013	69	15	5	18	200	1378	72	23	20	21	452	2973	255	41	46429	An Nabhaniyah
1	3	71	619	27	4	3	6	93	691	32	9	6	9	178	1266	93	15	26544	Uyun Al Jiwa
0	6	94	695	24	6	1	6	80	636	32	7	10	4	209	1446	94	14	24975	Riyadh Al Khabra
0	4	58	206	16	4	0	4	34	181	11	4	4	2	89	431	36	6	10605	Ash Shimasiyah
1	5	88	677	34	6	4	8	117	670	38	12	13	8	227	1072	126	21	20675	Uqlat As Suqur
0	7	116	656	31	7	1	7	63	610	30	8	17	14	298	1271	180	31	24447	Dariyah

The sixteenth services guide 2017_Region Al Qaseem

Educational services at the governorate level

Females education in the public sector *

Secondary						Intermediate						Primary						Total population	Emirate or governorate
Schools		Number				Schools		Number				Schools		Number					
Rented	Owned	Teachers	Students	Classes	Schools	Rented	Owned	Teachers	Students	Classes	Schools	Rented	Owned	Teachers	Students	Classes	Schools		
17	165	3693	28892	861	182	45	225	3979	30906	1255	270	193	309	7810	61679	3773	502	1215858	Total

* Includes general education+Quran memorization+Secondary school(courses)

The sixteenth services guide 2017_Region Al Qaseem

Educational services at the governorate level

Indicators of males education in the public sector

Secondary				Intermediate				Primary				Emirate or governorate
Students per teacher average	Students density average	Schools		Students per teacher average	Students density average	Schools		Students per teacher average	Students density average	School		
		Rented	Owned			Rented	Owned			Rented	Owned	
10.8	42.9	15.8	84.2	10.6	24.4	12.1	87.9	11.9	18.6	21.3	78.7	Buraydah
12.1	80.4	23.5	76.5	13	26.6	13.6	86.4	13.8	21.2	9.3	90.7	Unayzah
10.4	77.8	0	100	9.4	25.6	5.9	94.1	9.4	18	3.4	96.6	Ar Rass
7.5	18.2	0	100	7.8	22.5	25	75	8.2	14.4	15	85	Al Midhnab
9.4	32.9	37.5	62.5	9.3	25.4	18.2	81.8	10.2	17.3	11.1	88.9	Al Bukayriyah
10.2	40	0	100	9.2	20.6	8.3	91.7	11.6	20.2	6.3	93.8	Al Badai
10.3	34.7	0	100	8.3	19.2	9.1	90.9	10	14.6	21.1	78.9	Al Asyah
9.9	26.8	0	100	8.8	19.8	0	100	7.1	10	33.3	66.7	An Nabhaniyah
10.5	25.7	0	100	8.5	22.1	0	100	9	14.5	7.1	92.9	Uyun Al Jiwa
9	24.1	0	100	8.9	21.5	0	100	11	15	0	100	Riyadh Al Khabra
6.5	19.5	0	100	6.2	18.6	0	100	5.7	9.6	0	100	Ash Shimasiyah
9.5	25.3	0	100	6.7	20	0	100	7.4	10.1	11.8	88.2	Uqlat As Suqur
6.7	21.6	0	100	9.2	21.4	10	90	4.4	6.4	27.3	72.7	Dariyah
10.3	40.0	11.6	88.4	10.0	23.7	9.9	90.1	10.6	16.7	17.6	82.4	Total

Educational services at the governorate level

Indicators of females education in the public sector

Secondary				Intermediate				Primary				Emirate or governorate
Students per teacher average	Students density average	Schools		Students per teacher average	Students density average	null		Students per teacher average	Students density average	School		
		Rented	Owned			Rented	Owned			Rented	Owned	
8.5	36.6	5.4	94.6	8.2	25.9	14.3	85.7	9.7	19.1	39.4	60.6	Buraydah
10.5	82.3	33.3	66.7	10	29.3	37.5	62.5	9.6	18.8	40.8	59.2	Unayzah
6.8	61.8	7.7	92.3	5.8	25.3	0	100	6.2	17.4	7.3	92.7	Ar Rass
6.2	22.7	0	100	6.4	21.2	0	100	5.3	12.2	7.4	92.6	Al Midhnab
5.6	22.3	18.2	81.8	8.4	27.9	16.7	83.3	6.1	15.4	17.4	82.6	Al Bukayriyah
8.2	31.7	0	100	6.8	21.8	16.7	83.3	7.3	15.3	35	65	Al Badai
6.6	20.9	0	100	6.6	20.5	15.4	84.6	5.9	13	52.4	47.6	Al Asyah
5.5	14.7	20	80	6.9	19.1	21.7	78.3	6.6	11.7	48.8	51.2	An Nabhaniyah
8.7	22.9	25	75	7.4	21.6	33.3	66.7	7.1	13.6	40	60	Uyun Al Jiwa
7.4	29	0	100	8	19.9	14.3	85.7	6.9	15.4	71.4	28.6	Riyadh Al Khabra
3.6	12.9	0	100	5.3	16.5	0	100	4.8	12	66.7	33.3	Ash Shimasiyah
7.7	19.9	16.7	83.3	5.7	17.6	33.3	66.7	4.7	8.5	61.9	38.1	Uqlat As Suqur
5.7	21.2	0	100	9.7	20.3	12.5	87.5	4.3	7.1	54.8	45.2	Dariyah
7.8	33.6	9.3	90.7	7.8	24.6	16.7	83.3	7.9	16.3	38.4	61.6	Total

The sixteenth services guide 2017_Region Al Qaseem

Educational services at the governorate level

Males education in the private sector *

Secondary						Intermediate						Primary						Total population	Emirate or governorate
Schools		Number				Schools		Number				Schools		Number					
Rented	Owned	Teachers	Students	Classes	Schools	Rented	Owned	Teachers	Students	Classes	Schools	Rented	Owned	Teachers	Students	Classes	Schools		
11	1	257	1839	111	12	11	2	137	1162	78	13	14	2	420	4427	242	16	590312	Buraydah
2	0	16	155	6	2	3	0	21	151	10	3	3	0	46	658	35	3	163729	Unayzah
3	0	47	313	22	3	3	1	24	138	12	4	3	1	73	640	38	4	109551	Ar Rass
1	0	22	75	5	1	1	0	4	12	3	1	1	0	6	23	6	1	44043	Al Midhnab
2	0	43	323	16	2	2	0	10	96	5	2	2	0	26	264	13	2	57621	Al Bukayriyah
0	1	9	83	5	1	0	1	5	65	3	1	0	1	20	197	9	1	57164	Al Badai
19	2	394	2788	165	21	20	4	201	1624	111	24	23	4	591	6209	343	27	1022420	Total

* Includes general education+Quran memorization+International education+Secondary school (Courses)

Educational services at the governorate level

Females education in the private sector *

Secondary						Intermediate						Primary						Total population	Emirate or governorate
Schools		Number				Schools		Number				Schools		Number					
Rented	Owned	Teachers	Students	Classes	Schools	Rented	Owned	Teachers	Students	Classes	Schools	Rented	Owned	Teachers	Students	Classes	Schools		
8	2	177	1243	60	10	11	3	56	438	41	14	13	5	234	1568	121	18	590312	Buraydah
1	0	16	71	5	1	2	0	11	83	6	2	4	1	61	411	38	5	163729	Unayzah
2	2	61	320	25	4	3	1	25	130	11	4	3	2	64	419	31	5	109551	Ar Rass
1	0	9	29	5	1	1	0	7	8	3	1	0	1	6	51	4	1	44043	Al Midhnab
1	0	17	137	7	1	0	0	0	0	0	0	0	0	0	0	0	0	57621	Al Bukayriyah
0	1	8	63	4	1	0	1	7	68	2	1	1	1	21	208	12	2	57164	Al Badai
13	5	288	1863	106	18	17	5	106	727	63	22	21	10	386	2657	206	31	1022420	Total

* Includes general education+Quran memorization+International education+Secondary school (Courses)

Table (10 - 1)

Educational services at the governorate level

Indicators of males education in the private sector

Secondary				Intermediate				Primary				Emirate or governorate
Students per teacher average	Students density average	Schools percentage		Students per teacher average	Students density average	Schools percentage		Students per teacher average	Students density average	Schools percentage		
		Rented	Owned			Rented	Owned			Rented	Owned	
7.2	16.6	91.7	8.3	8.5	14.9	84.6	15.4	10.5	18.3	87.5	12.5	Buraydah
9.7	25.8	100	0	7.2	15.1	100	0	14.3	18.8	100	0	Unayzah
6.7	14.2	100	0	5.8	11.5	75	25	8.8	16.8	75	25	Ar Rass
3.4	15	100	0	3	4	100	0	3.8	3.8	100	0	Al Midhnab
7.5	20.2	100	0	9.6	19.2	100	0	10.2	20.3	100	0	Al Bukayriyah
9.2	16.6	0	100	13	21.7	0	100	9.9	21.9	0	100	Al Badai
7.1	16.9	90.5	9.5	8.1	14.6	83.3	16.7	10.5	18.1	85.2	14.8	Total

The sixteenth services guide 2017_Region Al Qaseem

Table (11 - 1)

Educational services at the governorate level

Indicators of females education in the private sector

Secondary				Intermediate				Primary				Emirate or governorate
Students per teacher average	Students density average	Schools percentage		Students per teacher average	Students density average	Schools percentage		Students per teacher average	Students density average	Schools percentage		
		Rented	Owned			Rented	Owned			Rented	Owned	
7	20.7	80	20	7.8	10.7	78.6	21.4	6.7	13	72.2	27.8	Buraydah
4.4	14.2	100	0	7.5	13.8	100	0	6.7	10.8	80	20	Unayzah
5.2	12.8	50	50	5.2	11.8	75	25	6.5	13.5	60	40	Ar Rass
3.2	5.8	100	0	1.1	2.7	100	0	8.5	12.8	0	100	Al Midhnab
8.1	19.6	100	0	0	0	0	0	0	0	0	0	Al Bukayriyah
7.9	15.8	0	100	9.7	34	0	100	9.9	17.3	50	50	Al Badai
6.5	17.6	72.2	27.8	6.9	11.5	77.3	22.7	6.9	12.9	67.7	32.3	Total

The sixteenth services guide 2017_Region Al Qaseem

Educational services at the governorate level

Other education data for males in the public sector

Other**						Special education						Institutes						Total population	Emirate or governorate
Schools*		Number				Schools		Number				Institutes		Number					
Rented	Owned	Teachers	Students	Classes	Schools	Rented	Owned	Teachers	Students	Classes	Schools	Rented	Owned	Teachers	Students	Classes	Institutes		
2	30	17	1603	113	32	1	67	364	592	254	68	0	5	169	1610	76	5	590312	Buraydah
0	8	1	256	23	8	0	10	85	134	48	10	0	3	95	465	32	3	163729	Unayzah
0	8	0	264	27	8	0	21	60	106	53	21	0	3	56	134	13	3	109551	Ar Rass
2	3	0	145	13	5	0	8	29	33	22	8	0	1	41	106	8	1	44043	Al Midhnab
0	7	0	220	21	7	1	11	43	51	38	12	0	2	27	143	9	2	57621	Al Bukayriyah
0	3	0	111	9	3	0	5	19	38	17	5	0	3	47	241	13	3	57164	Al Badai
2	3	0	46	14	5	1	10	37	48	29	11	0	0	0	0	0	0	39763	Al Asyah
2	6	0	91	19	8	3	9	33	54	40	12	0	0	0	0	0	0	46429	An Nabhaniyah
0	3	0	38	7	3	0	10	28	33	28	10	0	0	0	0	0	0	26544	Uyun Al Jiwa
0	0	0	0	0	0	0	6	14	15	15	6	0	1	27	201	8	1	24975	Riyadh Al Khabra
0	1	0	5	3	1	0	5	10	13	11	5	0	0	0	0	0	0	10605	Ash Shimasiyah
0	6	0	30	13	6	0	5	10	16	18	5	0	0	0	0	0	0	20675	Uqlat As Suqur
0	4	0	117	11	4	0	3	6	9	6	3	0	0	0	0	0	0	24447	Dariyah

The sixteenth services guide 2017_Region Al Qaseem

Educational services at the governorate level

Other education data for males in the public sector

Other**						Special education						Institutes				Total population	Emirate or governorate		
Schools*		Number				Schools		Number				Institutes		Number					
Rented	Owned	Teachers	Students	Classes	Schools	Rented	Owned	Teachers	Students	Classes	Schools	Rented	Owned	Teachers	Students			Classes	Institutes
8	82	18	2926	273	90	6	170	738	1142	579	176	0	18	462	2900	159	18	1215858	Total

* Representing public education schools with special education classes

** Includes intermediate schools (evening classes)-Secondary school (evening classes)-Adults education-Training

*** Represents the teachers (males) of the institutes of the special needs

Educational services at the governorate level

Other education data for females in the public sector

Other**						Special education						Institutes						Total population	Emirate or governorate
Schools*		Number				Schools		Number				Institutes		Number					
Rented	Owned	Teachers	Students	Classes	Schools	Rented	Owned	Teachers	Students	Classes	Schools	Rented	Owned	Teachers	Students	Classes	Institutes		
40	59	451	2684	335	99	1	22	178	326	99	23	0	0	0	0	0	0	590312	Buraydah
12	16	223	1007	114	28	1	6	46	83	27	7	0	0	0	0	0	0	163729	Unayzah
1	22	165	601	72	23	0	10	29	63	30	10	0	0	0	0	0	0	109551	Ar Rass
1	12	72	369	43	13	0	2	10	10	5	2	0	0	0	0	0	0	44043	Al Midhnab
6	14	66	320	60	20	0	5	16	36	18	5	0	0	0	0	0	0	57621	Al Bukayriyah
3	4	41	151	35	7	0	3	13	21	10	3	0	0	0	0	0	0	57164	Al Badai
1	6	42	203	22	7	0	3	11	14	10	3	0	0	0	0	0	0	39763	Al Asyah
2	9	23	130	31	11	0	0	0	0	0	0	0	0	0	0	0	0	46429	An Nabhaniyah
3	4	15	73	17	7	0	1	3	4	2	1	0	0	0	0	0	0	26544	Uyun Al Jiwa
4	2	27	172	18	6	0	3	12	18	7	3	0	0	0	0	0	0	24975	Riyadh Al Khabra
0	0	0	0	0	0	1	0	3	1	2	1	0	0	0	0	0	0	10605	Ash Shimasiyah
5	2	20	137	16	7	0	1	4	3	4	1	0	0	0	0	0	0	20675	Uqlat As Suqur
0	7	13	119	20	7	0	1	2	5	2	1	0	0	0	0	0	0	24447	Dariyah

The sixteenth services guide 2017_Region Al Qaseem

Educational services at the governorate level

Other education data for females in the public sector

Other**						Special education						Institutes				Total population	Emirate or governorate		
Schools*		Number				Schools		Number				Institutes		Number					
Rented	Owned	Teachers	Students	Classes	Schools	Rented	Owned	Teachers	Students	Classes	Schools	Rented	Owned	Teachers	Students			Classes	Institutes
78	157	1158	5966	783	235	3	57	327	584	216	60	0	0	0	0	0	0	1215858	Total

* Representing public education schools with special education classes

** Includes intermediate schools (evening classes)-Secondary school (evening classes)-Adults education-Training

*** Represents the teachers (males) of the institutes of the special needs

The sixteenth services guide 2017_Region Al Qaseem

Table (14 - 1)

Educational services at the governorate level

Other education indicators for males in the public sector

Other**				Special education				Institutes				Emirate or governorate
Students per teacher average	Students density average	Schools percentage		Students per teacher average	Students density average	Schools percentage*		Students per teacher average	Students density average	Institutes percentage		
		Rented	Owned			Rented	Owned			Rented	Owned	
94.3	14.2	6.2	93.8	1.6	2.3	1.5	98.5	9.5	21.2	0	100	Buraydah
256	11.1	0	100	1.6	2.8	0	100	4.9	14.5	0	100	Unayzah
0	9.8	0	100	1.8	2	0	100	2.4	10.3	0	100	Ar Rass
0	11.2	40	60	1.1	1.5	0	100	2.6	13.3	0	100	Al Midhnab
0	10.5	0	100	1.2	1.3	8.3	91.7	5.3	15.9	0	100	Al Bukayriyah
0	12.3	0	100	2	2.2	0	100	5.1	18.5	0	100	Al Badai
0	3.3	40	60	1.3	1.7	9.1	90.9	0	0	0	0	Al Asyah
0	4.8	25	75	1.6	1.4	25	75	0	0	0	0	An Nabhaniyah
0	5.4	0	100	1.2	1.2	0	100	0	0	0	0	Uyun Al Jiwa
0	0	0	0	1.1	1	0	100	7.4	25.1	0	100	Riyadh Al Khabra
0	1.7	0	100	1.3	1.2	0	100	0	0	0	0	Ash Shimasiyah
0	2.3	0	100	1.6	0.9	0	100	0	0	0	0	Uqlat As Suqur
0	10.6	0	100	1.5	1.5	0	100	0	0	0	0	Dariyah

The sixteenth services guide 2017_Region Al Qaseem

Educational services at the governorate level

Other education indicators for males in the public sector

Other**				Special education				Institutes				Emirate or governorate
Students per teacher average	Students density average	Schools percentage		Students per teacher average	Students density average	Schools percentage*		Students per teacher average	Students density average	Institutes percentage		
		Rented	Owned			Rented	Owned			Rented	Owned	
162.6	10.7	8.9	91.1	1.5	2	3.4	96.6	6.3	18.2	0	100	Total

* Representing public education schools with special education classes

**Includes intermediate schools (evening classes)-Secondary school (evening classes)-Adults

The sixteenth services guide 2017_Region Al Qaseem

Table (15 - 1)

Educational services at the governorate level

Other education indicators for females in the public sector

Other**				Special education				Institutes				Emirate or governorate
Students per teacher average	Students density average	Schools percentage		Students per teacher average	Students density average	Schools percentage*		Students per teacher average	Students density average	Institutes percentage		
		Rented	Owned			Rented	Owned			Rented	Owned	
6	8	40.4	59.6	1.8	3.3	4.3	95.7	0	0	0	0	Buraydah
4.5	8.8	42.9	57.1	1.8	3.1	14.3	85.7	0	0	0	0	Unayzah
3.6	8.3	4.3	95.7	2.2	2.1	0	100	0	0	0	0	Ar Rass
5.1	8.6	7.7	92.3	1	2	0	100	0	0	0	0	Al Midhnab
4.8	5.3	30	70	2.3	2	0	100	0	0	0	0	Al Bukayriyah
3.7	4.3	42.9	57.1	1.6	2.1	0	100	0	0	0	0	Al Badai
4.8	9.2	14.3	85.7	1.3	1.4	0	100	0	0	0	0	Al Asyah
5.7	4.2	18.2	81.8	0	0	0	0	0	0	0	0	An Nabhaniyah
4.9	4.3	42.9	57.1	1.3	2	0	100	0	0	0	0	Uyun Al Jiwa
6.4	9.6	66.7	33.3	1.5	2.6	0	100	0	0	0	0	Riyadh Al Khabra
0	0	0	0	0.3	0.5	100	0	0	0	0	0	Ash Shimasiyah
6.9	0	71.4	28.6	0.8	0.8	0	100	0	0	0	0	Uqlat As Suqur
9.2	6	0	100	2.5	2.5	0	100	0	0	0	0	Dariyah

The sixteenth services guide 2017_Region Al Qaseem

Educational services at the governorate level

Other education indicators for females in the public sector

Other**				Special education				Institutes				Emirate or governorate
Students per teacher average	Students density average	Schools percentage		Students per teacher average	Students density average	Schools percentage*		Students per teacher average	Students density average	Institutes percentage		
		Rented	Owned			Rented	Owned			Rented	Owned	
5.2	7.6	33.2	66.8	1.8	2.7	5	95	0	0	0	0	Total

* Representing public education schools with special education classes

**Includes intermediate schools (evening classes)-Secondary school (evening classes)-Adults education-Training

Table (16 - 1)

Educational services at the governorate level

Other education data for males and females in the private sector

Other-females**						Others-males*						Emirate or governorate
Number						Number						
Students per teacher average	Students density average	Teachers	Students	Classes	Schools	Students per teacher average	Students density average	Teachers	Students	Classes	Schools	
4.6	5.5	215	985	179	27	0.0	9.2	0	277	30	9	Buraydah
5.0	10.4	87	435	42	5	0.0	0.0	0	0	0	0	Unayzah
3.4	3.7	54	181	49	6	0.0	13.1	0	118	9	3	Ar Rass
5.5	7.0	19	105	15	2	0.0	0.0	0	0	0	0	Al Midhnab
0.0	0.0	0	0	0	0	0.0	11.7	0	82	7	2	Al Bukayriyah
4.5	10.3	16	72	7	2	0.0	0.0	0	0	0	0	Al Badai
2.7	3.2	14	38	12	1	0.0	0.0	0	0	0	0	Al Asyah
4.5	6.1	405	1816	304	43	0.0	10.4	0	477	46	14	Total

* Includes intermediate school(evening classes)-Secondary school(evening classes)-Adults education

** Includes kindergarten-Literacy

Table (17 - 1)

Higher education services at the governorate level

Public and private universities and their branches

Private universities						Public universities						Emirate or governorate
Number						Number						
Teaching members		Students		Universities branches	Universities	Teaching members		Students		Universities branches	Universities	
Females	males	Females	males			Females	males	Females	males			
0	0	0	0	0	0	1629	2376	19602	13678	0	1	Buraydah
0	0	0	0	0	0	138	83	5537	2317	1	0	Unayzah
0	0	0	0	0	0	102	121	6580	3715	1	0	Ar Rass
0	0	0	0	0	0	40	14	1731	1288	1	0	Al Midhnab
0	0	0	0	0	0	60	13	1937	436	1	0	Al Bukayriyah
0	0	0	0	0	0	13	2	624	0	1	0	Al Badai
0	0	0	0	0	0	41	3	603	1015	1	0	Al Asyah
0	0	0	0	0	0	18	2	220	0	1	0	An Nabhaniyah
0	0	0	0	0	0	38	1	947	0	1	0	Uyun Al Jiwa
0	0	0	0	0	0	16	0	606	0	1	0	Riyadh Al Khabra
0	0	0	0	0	0	19	11	1441	1572	1	0	Uqlat As Suqur
0	0	0	0	0	0	25	9	351	0	1	0	Dariyah
0	0	0	0	0	0	2139	2635	40179	24021	11	1	Total

The sixteenth services guide 2017_Region Al Qaseem

Table (18 - 1)

Higher education services at the governorate level
public and private higher institutes and colleges

Private collages					Public higher institutes and collages					Emirate or governorate
Number					Number					
Teaching members		Students		Collages	Teaching members		Students		Higher institutes and collages	
Females	Males	Females	Males		Females	Males	Females	Males		
164	284	970	2259	4	38	326	755	6250	3	Buraydah
0	0	0	0	0	0	103	0	1314	1	Unayzah
0	0	0	0	0	28	76	502	2232	2	Ar Rass
0	37	0	263	1	0	0	0	0	0	Al Bukayriyah
164	321	970	2522	5	66	505	1257	9796	6	Total

The sixteenth services guide 2017_Region Al Qaseem

Table (19 - 1)

Health services at the governorate level

Public and private hospitals

Nursing total	Doctors total	Beds total	Private hospitals								Public hospitals								Total population	Emirate or governorate
			Number								Number									
			Nursing			Doctors			Beds	Hospitals	Nursing			Doctors			Beds	Hospitals		
			Total	Females	Males	Total	Females	Males			Total	Females	Males	Total	Females	Males				
2624	1033	1738	451	389	62	193	68	125	263	3	2173	1607	566	840	254	586	1475	6	590312	Buraydah
817	296	424	79	58	21	56	36	20	80	1	738	688	50	240	62	178	344	2	163729	Unayzah
370	135	250	0	0	0	0	0	0	0	0	370	261	109	135	30	105	250	1	109551	Ar Rass
118	58	130	0	0	0	0	0	0	0	0	118	86	32	58	9	49	130	1	44043	Al Midhnab
180	72	135	0	0	0	0	0	0	0	0	180	110	70	72	19	53	135	1	57621	Al Bukayriyah
166	41	120	0	0	0	0	0	0	0	0	166	117	49	41	11	30	120	1	57164	Al Badai
137	53	100	0	0	0	0	0	0	0	0	137	69	68	53	15	38	100	2	39763	Al Asyah
50	21	50	0	0	0	0	0	0	0	0	50	27	23	21	3	18	50	1	46429	An Nabhaniyah
113	44	50	0	0	0	0	0	0	0	0	113	80	33	44	9	35	50	1	26544	Uyun Al Jiwa
70	21	50	0	0	0	0	0	0	0	0	70	40	30	21	2	19	50	1	24975	Riyadh Al Khabra
42	24	50	0	0	0	0	0	0	0	0	42	28	14	24	6	18	50	1	20675	Uqlat As Suqur
38	23	50	0	0	0	0	0	0	0	0	38	26	12	23	4	19	50	1	24447	Dariyah
4725	1821	3147	530	447	83	249	104	145	343	4	4195	3139	1056	1572	424	1148	2804	19	1205253	Total

The sixteenth services guide 2017_Region Al Qaseem

Health services at the governorate level

Public primary care centres and private clinics

Nursing total	Doctors total	Private clinics							Public primary care centres							Total population	Emirate or governorate
		Number							Number								
		Nursing			Doctors			Clinics	Nursing			Doctors			Primary care centres		
		Total	Females	Males	Total	Females	Males		Total	Females	Males	Total	Females	Males			
813	695	475	431	44	460	208	252	55	338	210	128	235	98	137	61	590312	Buraydah
287	188	137	130	7	129	48	81	12	150	117	33	59	27	32	17	163729	Unayzah
217	164	119	113	6	117	42	75	14	98	74	24	47	19	28	13	109551	Ar Rass
63	38	14	10	4	12	4	8	2	49	32	17	26	10	16	10	44043	Al Midhnab
78	52	21	20	1	21	7	14	2	57	28	29	31	13	18	8	57621	Al Bukayriyah
45	33	11	11	0	17	6	11	3	34	20	14	16	8	8	7	57164	Al Badai
28	16	0	0	0	0	0	0	0	28	13	15	16	6	10	8	39763	Al Asyah
54	40	0	0	0	0	0	0	0	54	39	15	40	12	28	15	46429	An Nabhaniyah
35	22	7	7	0	6	3	3	2	28	15	13	16	5	11	5	26544	Uyun Al Jiwa
26	20	5	5	0	2	1	1	1	21	14	7	18	8	10	5	24975	Riyadh Al Khabra
11	10	0	0	0	0	0	0	0	11	7	4	10	2	8	3	10605	Ash Shimasiyah
25	22	0	0	0	4	1	3	1	25	16	9	18	5	13	8	20675	Uqlat As Suqur
32	22	7	7	0	4	1	3	1	25	24	1	18	5	13	9	24447	Dariyah
1714	1322	796	734	62	772	321	451	93	918	609	309	550	218	332	169	1215858	Total

Health services at the governorate level

Ambulance and Red Crescent Centres

Paramedics	Ambulances	Red Crescent Centres	Total population	Emirate or governorate
84	12	6	590312	Buraydah
24	4	2	163729	Unayzah
15	2	1	109551	Ar Rass
24	4	2	44043	Al Midhnab
12	2	1	57621	Al Bukayriyah
13	2	1	57164	Al Badai
22	4	2	39763	Al Asyah
10	2	1	46429	An Nabhaniyah
11	2	1	26544	Uyun Al Jiwa
13	2	1	24975	Riyadh Al Khabra
20	4	2	10605	Ash Shimasiyah
22	4	2	20675	Uqlat As Suqur
10	2	1	24447	Dariyah
280	46	23	1215858	Total

Public services at the governorate level

Number of agricultural, social, administrative, public and financial services in cities and villages

Number of cities and villages that have public services					Administrative services																				General, financial and banking services				Social and development services							Agricultural services			Emirate or governorate										
(Available-Unavailable)																																																	
Internet network	Cell phone	Telephone network	Water network	Electricity	Security control	Security point	Health affairs	Industrial fund	Real-estate fund	Social development fund	Labour office	Water branch	Financial branch	Transport branch	Females education office	Males education office	Females education administration	Males education administration	Office of Municipal Services	Municipality	Secretariat of municipality	Pensions	Social insurance	Awqaf (mortmain)	Center of promotion of virtue	Civil affairs	Passport department	Traffic centers	Police station	Police centre	Commercial bank	Postman	Post office	Travel agency	Public library	Civil defence	Charity association	Cooperative association	Development committee	Development Centre	Social security	Notary branch	Notary	Court	Agricultural fund	Agricultural branch	Agricultural Directorate		
101	112	50	44	114	0	0	1	0	1	1	2	1	1	1	3	4	1	1	7	12	1	1	1	6	24	2	2	3	10	9	54	18	14	64	1	8	27	7	17	2	1	1	4	11	1	3	1	Buraydah	
11	13	7	7	13	0	0	0	0	0	0	1	1	0	0	1	1	1	1	0	1	0	0	0	2	4	1	1	1	0	1	18	0	6	19	1	1	7	2	1	1	1	0	1	1	0	1	Unayzah		
28	28	7	3	28	0	0	0	0	0	1	1	1	1	0	1	1	1	1	1	2	0	1	0	2	3	1	1	2	1	1	10	2	2	11	1	2	6	1	2	0	1	0	1	2	1	1	0	Ar Rass	
17	26	11	14	26	0	0	0	0	0	0	1	1	0	0	1	1	1	0	0	1	0	0	0	1	1	1	1	1	1	1	6	2	1	1	1	1	4	1	1	0	2	0	1	1	1	1	0	Al Midhhab	
21	21	7	9	25	0	0	0	0	0	0	1	1	0	0	1	1	1	1	2	2	0	0	0	2	3	1	1	1	1	1	7	3	3	3	2	1	5	2	2	0	1	0	1	1	1	1	0	Al Bukayriyah	
4	11	4	3	11	0	0	0	0	0	0	1	1	0	0	1	1	0	0	0	1	0	0	0	1	1	1	1	1	0	1	2	1	1	3	1	1	3	1	1	0	1	0	1	1	0	1	0	Al Badai	
20	21	16	17	22	0	0	0	0	0	0	0	1	0	0	1	1	0	0	0	2	0	0	0	2	2	0	1	2	1	2	2	0	4	4	2	0	3	3	0	4	0	1	0	1	2	0	1	0	Al Asyah
69	92	8	11	92	0	0	0	0	0	0	0	1	0	0	1	1	0	0	4	2	0	0	0	1	3	1	0	1	3	2	0	4	6	0	0	2	4	0	3	0	0	0	1	2	0	2	0	An Nabhaniyah	
20	21	7	12	27	0	0	0	0	0	0	0	1	0	0	1	1	0	0	3	1	0	0	0	1	1	1	1	1	0	1	2	0	1	1	1	0	1	1	0	2	0	1	0	1	1	1	1	0	Uyun Al Jiwa
11	11	5	5	11	0	0	0	0	0	0	0	1	0	0	1	1	0	0	0	1	0	0	0	1	1	1	0	1	1	4	0	2	2	0	1	4	0	1	0	0	0	1	1	0	1	0	Riyadh Al Khabra		

Educational services at the level of municipalities

Males education in the public sector *

		Secondary						Intermediate						Primary						Governorate or municipality				
Students per teacher average	Students density average	Number				Schools		Students per teacher average	Students density average	Number				Schools		Students per teacher average	Students density average	Number				Schools		
		Teachers	Students	Classes	Schools	Rented	Owned			Teachers	Students	Classes	Schools	Rented	Owned			Teachers	Students		Classes	Schools	Rented	Owned
11.4	51.3	881	10001	195	39	9	30	11.3	25.5	1101	12463	488	67	12	55	13.0	20.5	2001	25920	1262	127	33	94	Buraydah
0.0	0.0	0	0	0	0	0	0	0.0	0.0	0	0	0	0	0	0	15.9	15.9	15	238	15	2	1	1	Ash Shiqah
13.7	31.3	16	219	7	1	0	1	10.8	22.9	17	183	8	2	0	2	10.9	14.7	31	337	23	3	0	3	Al Basr
3.7	13.7	11	41	3	1	0	1	8.8	14.7	5	44	3	1	0	1	4.4	12.5	17	75	6	1	0	1	Al Boutin
7.6	22.0	26	198	9	1	0	1	4.3	12.6	53	227	18	6	0	6	6.9	11.3	59	407	36	6	1	5	Al-Fuwara
0.0	0.0	0	0	0	0	0	0	0.0	0.0	0	0	0	0	0	0	9.5	9.5	6	57	6	1	0	1	Al Qaraa
6.9	20.7	9	62	3	1	0	1	7.7	15.3	6	46	3	1	0	1	10.3	17.2	10	103	6	1	0	1	At Tarafiyah As Sharqiyyah
8.2	23.3	17	140	6	1	0	1	6.0	16.8	14	84	5	1	0	1	8.9	13.3	21	186	14	2	0	2	Qusaiba
4.8	19.0	12	57	3	1	0	1	6.5	24.0	11	72	3	1	0	1	7.3	12.2	10	73	6	1	0	1	Mudarraaj
0.0	0.0	0	0	0	0	0	0	1.7	6.7	12	20	3	1	0	1	2.9	3.8	8	23	6	1	0	1	Mhir At Turmus
5.5	19.3	21	116	6	1	0	1	4.3	12.8	24	102	8	2	0	2	4.5	5.5	34	153	28	5	1	4	Sheri
4.2	22.3	16	67	3	1	0	1	22.7	22.7	3	68	3	1	0	1	4.5	6.7	43	194	29	5	0	5	Al Shubayka
10.1	38.2	19	191	5	1	0	1	11.8	26.0	11	130	5	1	0	1	4.5	8.1	43	194	24	4	0	4	Al Khashabi
0.0	0.0	0	0	0	0	0	0	7.8	20.7	8	62	3	1	0	1	11.3	24.8	11	124	5	1	0	1	Rabea

Educational services at the level of municipalities

Males education in the public sector *

		Secondary						Intermediate						Primary						Governorate or municipality				
Students per teacher average	Students density average	Number				Schools		Students per teacher average	Students density average	Number				Schools		Students per teacher average	Students density average	Number				Schools		
		Teachers	Students	Classes	Schools	Rented	Owned			Teachers	Students	Classes	Schools	Rented	Owned			Teachers	Students		Classes	Schools	Rented	Owned
0.0	0.0	0	0	0	0	0	0	0.0	0.0	0	0	0	0	0	0	6.6	10.6	8	53	5	1	0	1	Daesah
12.4	32.0	18	224	7	1	0	1	12.7	40.6	16	203	5	1	0	1	11.1	17.8	37	409	23	2	0	2	Al Malida
0.0	0.0	0	0	0	0	0	0	3.8	10.0	8	30	3	1	0	1	6.0	8.0	16	96	12	2	0	2	Al Ghamas
0.0	0.0	0	0	0	0	0	0	7.2	14.3	6	43	3	1	0	1	8.6	10.0	7	60	6	1	0	1	Dheras
0.0	0.0	0	0	0	0	0	0	0.0	0.0	0	0	0	0	0	0	4.5	4.5	6	27	6	1	0	1	Talha
9.5	23.8	15	143	6	1	0	1	7.2	17.9	20	143	8	2	0	2	9.4	13.6	32	300	22	3	1	2	Qasr Ibn Aqil
6.5	23.7	11	71	3	1	0	1	8.4	19.7	7	59	3	1	0	1	4.4	8.0	22	96	12	2	1	1	Ath Thamiriyah
6.7	22.3	10	67	3	1	0	1	9.0	21.0	7	63	3	1	0	1	7.3	14.5	12	87	6	1	0	1	Al Emar
7.9	28.6	18	143	5	1	0	1	8.1	20.2	15	121	6	1	0	1	6.9	10.6	37	255	24	3	0	3	Al Quwarah
15.3	29.3	23	352	12	1	0	1	12.5	30.8	32	401	13	2	0	2	15.9	27.3	50	793	29	4	1	3	Al Khobara'
11.0	28.6	13	143	5	1	0	1	7.6	22.8	15	114	5	1	0	1	18.9	22.7	12	227	10	1	0	1	Al Qorin
15.5	28.3	11	170	6	1	0	1	10.1	19.1	17	172	9	2	0	2	8.8	12.0	44	385	32	4	0	4	Al Dulaymiyah
9.1	25.8	17	155	6	1	0	1	12.0	24.0	10	120	5	1	0	1	8.5	11.8	25	213	18	3	1	2	Thebea
12.3	84.8	297	3648	43	16	4	12	13.1	26.8	301	3936	147	21	3	18	14.1	21.8	580	8184	376	40	4	36	Unayzah

Educational services at the level of municipalities

Males education in the public sector *

Secondary								Intermediate								Primary								Governorate or municipality
Students per teacher average	Students density average	Number				Schools		Students per teacher average	Students density average	Number				Schools		Students per teacher average	Students density average	Number				Schools		
		Teachers	Students	Classes	Schools	Rented	Owned			Teachers	Students	Classes	Schools	Rented	Owned			Teachers	Students	Classes	Schools	Rented	Owned	
5.6	16.7	9	50	3	1	0	1	10.0	20.0	6	60	3	1	0	1	8.6	15.4	9	77	5	1	0	1	Ar Rawghani
0.0	0.0	0	0	0	0	0	0	0.0	0.0	0	0	0	0	0	0	6.4	9.7	9	58	6	1	0	1	Wadi Al Junah
0.0	0.0	0	0	0	0	0	0	0.0	0.0	0	0	0	0	0	0	2.3	1.5	4	9	6	1	0	1	Al Awshaziyah
10.3	100.2	205	2105	21	8	0	8	9.8	26.2	230	2250	86	13	1	12	10.8	20.7	394	4251	205	18	0	18	Ar Rass
12.1	25.4	19	229	9	1	0	1	8.7	24.1	25	217	9	2	0	2	5.7	10.7	70	396	37	6	0	6	Dakhna
0.0	0.0	0	0	0	0	0	0	7.2	32.5	9	65	2	1	0	1	7.4	14.8	10	74	5	1	0	1	Al Dahla
0.0	0.0	0	0	0	0	0	0	3.4	10.3	9	31	3	1	0	1	4.7	7.0	9	42	6	1	0	1	Al-Shanana
0.0	0.0	0	0	0	0	0	0	0.0	0.0	0	0	0	0	0	0	3.9	6.8	21	82	12	2	0	2	Al Matiya
0.0	0.0	0	0	0	0	0	0	0.0	0.0	0	0	0	0	0	0	2.3	5.0	13	30	6	1	1	0	Alghaidaniah
7.5	14.4	48	359	25	3	0	3	8.8	26.7	91	802	30	6	3	3	9.2	16.5	181	1666	101	13	3	10	Al Midhhab
8.0	24.0	9	72	3	1	0	1	6.5	17.3	8	52	3	1	0	1	5.7	12.3	13	74	6	1	0	1	Rawdat Alhsso
0.0	0.0	0	0	0	0	0	0	2.8	9.3	10	28	3	1	0	1	3.5	7.0	10	35	5	1	0	1	Al Muraba'a
11.1	33.2	15	166	5	1	0	1	3.9	11.7	9	35	3	1	0	1	4.8	6.3	8	38	6	1	0	1	Al Kharma
0.0	0.0	0	0	0	0	0	0	5.7	17.0	9	51	3	1	0	1	7.8	11.7	9	70	6	1	0	1	Al Kharma Al Shimaliah

Educational services at the level of municipalities

Males education in the public sector *

		Secondary						Intermediate						Primary						Governorate or municipality				
Students per teacher average	Students density average	Number				Schools		Students per teacher average	Students density average	Number				Schools		Students per teacher average	Students density average	Number				Schools		
		Teachers	Students	Classes	Schools	Rented	Owned			Teachers	Students	Classes	Schools	Rented	Owned			Teachers	Students		Classes	Schools	Rented	Owned
0.0	0.0	0	0	0	0	0	0	0.0	0.0	0	0	0	0	0	0	4.8	7.2	9	43	6	1	0	1	Samoudah
6.0	18.0	9	54	3	1	0	1	6.0	14.0	7	42	3	1	0	1	5.1	6.8	8	41	6	1	0	1	Rabik
4.3	20.0	14	60	3	1	0	1	17.0	22.7	4	68	3	1	0	1	7.1	14.1	14	99	7	1	0	1	Al Malqa
9.1	55.8	55	502	9	3	1	2	11.7	30.6	55	642	21	3	1	2	12.4	19.9	141	1751	88	8	1	7	Al Bukayriyah
14.9	39.8	24	358	9	1	1	0	11.4	35.8	25	286	8	1	0	1	12.7	22.6	16	203	9	1	0	1	Al Halaliyah
7.3	18.3	10	73	4	1	1	0	10.5	28.0	8	84	3	1	1	0	11.2	19.6	14	157	8	1	0	1	Al Chehya
11.6	24.8	17	198	8	1	0	1	7.1	19.8	25	178	9	2	0	2	8.2	14.6	41	335	23	3	1	2	Al-Fuwayliq
5.6	15.8	17	95	6	1	0	1	6.1	13.8	9	55	4	1	0	1	3.5	7.0	12	42	6	1	0	1	Kahla
4.3	18.7	13	56	3	1	0	1	11.8	19.7	5	59	3	1	0	1	9.7	19.3	12	116	6	1	0	1	Dhalfa'a
0.0	0.0	0	0	0	0	0	0	0.0	0.0	0	0	0	0	0	0	1.8	3.0	10	18	6	1	0	1	Al Artawiy
0.0	0.0	0	0	0	0	0	0	2.5	10.0	12	30	3	1	0	1	3.6	6.7	11	40	6	1	0	1	Mishash Jurud
0.0	0.0	0	0	0	0	0	0	4.2	12.7	9	38	3	1	0	1	6.1	11.2	11	67	6	1	0	1	Saq
10.9	43.4	88	955	22	5	0	5	9.6	21.6	128	1229	57	10	1	9	12.8	22.4	200	2558	114	13	1	12	Al Badai
0.0	0.0	0	0	0	0	0	0	3.7	7.3	6	22	3	1	0	1	3.0	4.5	9	27	6	1	0	1	Dhema

Educational services at the level of municipalities

Males education in the public sector *

		Secondary						Intermediate						Primary						Governorate or municipality				
Students per teacher average	Students density average	Number				Schools		Students per teacher average	Students density average	Number				Schools		Students per teacher average	Students density average	Number				Schools		
		Teachers	Students	Classes	Schools	Rented	Owned			Teachers	Students	Classes	Schools	Rented	Owned			Teachers	Students		Classes	Schools	Rented	Owned
0.0	0.0	0	0	0	0	0	0	0.0	0.0	0	0	0	0	0	0	4.4	6.7	9	40	6	1	0	1	Ulaba
4.5	15.0	10	45	3	1	0	1	4.8	12.0	5	24	2	1	0	1	3.2	5.8	11	35	6	1	0	1	Al Ahmadiyah
8.5	0.0	27	230	0	1	0	1	10.4	23.9	46	478	20	3	0	3	7.5	9.8	34	256	26	4	0	4	Al Asyah
10.8	19.5	20	215	11	1	0	1	16.7	27.8	10	167	6	1	0	1	10.6	16.4	28	296	18	2	0	2	Khusaybah
7.3	26.8	22	161	6	1	0	1	7.5	20.0	8	60	3	1	0	1	13.6	20.3	9	122	6	1	0	1	Aba Alworood
0.0	0.0	0	0	0	0	0	0	5.9	14.8	10	59	4	1	0	1	16.4	21.8	8	131	6	1	0	1	Dhaida
0.0	0.0	0	0	0	0	0	0	2.6	6.0	7	18	3	1	0	1	4.9	5.7	7	34	6	1	0	1	Hunaydhl
0.0	0.0	0	0	0	0	0	0	0.0	0.0	0	0	0	0	0	0	4.8	7.2	9	43	6	1	0	1	Tarif Al Asyah
0.0	0.0	0	0	0	0	0	0	0.0	0.0	0	0	0	0	0	0	15.9	21.2	8	127	6	1	0	1	Al Burud
0.0	0.0	0	0	0	0	0	0	9.4	22.0	7	66	3	1	0	1	10.9	14.5	8	87	6	1	0	1	Al Tanouma
0.0	0.0	0	0	0	0	0	0	1.8	6.0	10	18	3	1	0	1	9.5	9.5	6	57	6	1	0	1	Al Jialah
0.0	0.0	0	0	0	0	0	0	6.8	13.7	6	41	3	1	0	1	10.4	13.8	8	83	6	1	0	1	Al Bandariyah
0.0	0.0	0	0	0	0	0	0	0.0	0.0	0	0	0	0	0	0	2.0	1.0	3	6	6	1	1	0	Al Baaethah
13.8	33.4	29	401	12	1	0	1	2.0	4.7	7	14	3	1	1	0	10.9	21.7	52	565	26	4	3	1	Qeba

Educational services at the level of municipalities

Males education in the public sector *

		Secondary						Intermediate						Primary						Governorate or municipality				
Students per teacher average	Students density average	Number				Schools		Students per teacher average	Students density average	Number				Schools		Students per teacher average	Students density average	Number				Schools		
		Teachers	Students	Classes	Schools	Rented	Owned			Teachers	Students	Classes	Schools	Rented	Owned			Teachers	Students		Classes	Schools	Rented	Owned
12.8	29.8	14	179	6	1	0	1	6.1	20.6	27	165	8	2	0	2	9.1	13.8	35	317	23	3	1	2	An Nabhaniyah
0.0	0.0	0	0	0	0	0	0	3.4	11.3	10	34	3	1	0	1	7.8	8.5	13	102	12	2	0	2	Thadig
11.8	26.2	40	472	18	3	0	3	11.5	27.8	41	473	17	4	0	4	9.8	14.8	115	1123	76	10	7	3	Abanat
0.0	0.0	0	0	0	0	0	0	0.0	0.0	0	0	0	0	0	0	5.3	2.7	3	16	6	1	0	1	Allaghafya
0.0	0.0	0	0	0	0	0	0	6.8	13.7	6	41	3	1	0	1	3.7	8.7	14	52	6	1	0	1	Al Qaisumah
0.0	0.0	0	0	0	0	0	0	0.0	0.0	0	0	0	0	0	0	6.0	7.0	7	42	6	1	0	1	Al Petra
7.6	20.3	8	61	3	1	0	1	9.2	15.3	5	46	3	1	0	1	8.5	15.7	11	94	6	1	0	1	Al Raudah
0.0	0.0	0	0	0	0	0	0	3.8	7.7	6	23	3	1	0	1	8.4	7.0	5	42	6	1	0	1	Ataa
7.7	20.5	16	123	6	1	0	1	3.0	9.0	9	27	3	1	0	1	4.7	5.5	7	33	6	1	1	0	Atti
7.6	30.3	12	91	3	1	0	1	24.3	24.3	3	73	3	1	0	1	2.2	7.3	13	29	4	1	1	0	Al Hamjaha
0.0	0.0	0	0	0	0	0	0	0.0	0.0	0	0	0	0	0	0	3.3	3.3	7	23	7	1	0	1	Khadraa
0.0	0.0	0	0	0	0	0	0	0.0	0.0	0	0	0	0	0	0	2.9	3.8	8	23	6	1	0	1	Alhunayniyah
0.0	0.0	0	0	0	0	0	0	9.3	24.2	13	121	5	1	0	1	8.2	15.1	13	106	7	1	0	1	Marmuthah
0.0	0.0	0	0	0	0	0	0	0.0	0.0	0	0	0	0	0	0	4.8	6.3	8	38	6	1	0	1	Az Zuhairiyah

Educational services at the level of municipalities

Males education in the public sector *

		Secondary						Intermediate						Primary						Governorate or municipality				
Students per teacher average	Students density average	Number				Schools		Students per teacher average	Students density average	Number				Schools		Students per teacher average	Students density average	Number				Schools		
		Teachers	Students	Classes	Schools	Rented	Owned			Teachers	Students	Classes	Schools	Rented	Owned			Teachers	Students		Classes	Schools	Rented	Owned
0.0	0.0	0	0	0	0	0	0	0.0	0.0	0	0	0	0	0	0	1.0	2.0	8	8	4	1	0	1	Al Sulaibi
12.2	36.5	12	146	4	1	0	1	19.3	30.8	8	154	5	1	0	1	9.6	17.2	18	172	10	1	0	1	Gerzawia
0.0	0.0	0	0	0	0	0	0	5.3	12.3	7	37	3	1	0	1	0.0	0.0	0	0	0	0	0	0	Ar Rakna
2.4	12.0	10	24	2	1	0	1	12.5	16.7	4	50	3	1	0	1	3.4	4.5	8	27	6	1	0	1	Rafayi Alluhaib
0.0	0.0	0	0	0	0	0	0	10.0	6.7	2	20	3	1	0	1	1.6	3.0	11	18	6	1	0	1	Al Khatim
0.0	0.0	0	0	0	0	0	0	0.0	0.0	0	0	0	0	0	0	4.0	2.7	4	16	6	1	1	0	Mutrebah
0.0	0.0	0	0	0	0	0	0	0.0	0.0	0	0	0	0	0	0	8.7	4.3	3	26	6	1	1	0	Al Basiri
0.0	0.0	0	0	0	0	0	0	0.0	0.0	0	0	0	0	0	0	0.0	0.8	0	5	6	1	1	0	Al Baaja'a
10.0	33.3	10	100	3	1	0	1	9.3	21.7	7	65	3	1	0	1	3.4	5.7	10	34	6	1	0	1	Al Badi'ah
0.0	0.0	0	0	0	0	0	0	0.0	0.0	0	0	0	0	0	0	5.3	5.3	6	32	6	1	0	1	'Urayfijan Sahooq
0.0	0.0	0	0	0	0	0	0	4.9	13.0	8	39	3	1	0	1	4.0	6.7	10	40	6	1	0	1	At Tarfiyah Al Gharbiya
10.4	29.0	14	145	5	1	0	1	18.5	27.8	6	111	4	1	0	1	7.8	13.6	14	109	8	1	0	1	Al Ghadiyaa and Salamat
0.0	0.0	0	0	0	0	0	0	6.4	15.0	7	45	3	1	0	1	12.7	19.0	9	114	6	1	0	1	Fyadah
0.0	0.0	0	0	0	0	0	0	0.0	0.0	0	0	0	0	0	0	4.6	5.3	7	32	6	1	0	1	Modhayfer

Educational services at the level of municipalities

Males education in the public sector *

		Secondary						Intermediate						Primary						Governorate or municipality				
Students per teacher average	Students density average	Number				Schools		Students per teacher average	Students density average	Number				Schools		Students per teacher average	Students density average	Number				Schools		
		Teachers	Students	Classes	Schools	Rented	Owned			Teachers	Students	Classes	Schools	Rented	Owned			Teachers	Students		Classes	Schools	Rented	Owned
0.0	0.0	0	0	0	0	0	0	0.0	0.0	0	0	0	0	0	0	5.9	7.8	8	47	6	1	0	1	Rafayi Al Hajrah
0.0	0.0	0	0	0	0	0	0	3.8	7.7	6	23	3	1	0	1	3.0	3.5	7	21	6	1	0	1	Al-Afouhayd
0.0	0.0	0	0	0	0	0	0	0.0	0.0	0	0	0	0	0	0	4.3	3.4	4	17	5	1	1	0	Doubah
11.9	30.1	38	451	15	1	0	1	11.6	31.2	35	406	13	2	0	2	12.5	24.2	58	726	30	3	0	3	Uyun Al Jiwa
8.2	17.7	13	106	6	1	0	1	7.9	14.2	9	71	5	1	0	1	5.8	8.1	21	121	15	2	1	1	Al Sulbiya
0.0	0.0	0	0	0	0	0	0	0.0	0.0	0	0	0	0	0	0	8.1	10.8	8	65	6	1	0	1	Ghaf Al Gwaa
0.0	0.0	0	0	0	0	0	0	9.3	23.2	15	139	6	2	0	2	11.2	17.3	17	190	11	2	0	2	Awthal
8.5	21.3	10	85	4	1	0	1	6.6	17.7	8	53	3	1	0	1	11.4	17.2	9	103	6	1	0	1	At Tar'eq
0.0	0.0	0	0	0	0	0	0	4.9	13.0	8	39	3	1	0	1	6.5	13.0	12	78	6	1	0	1	Kabd
0.0	0.0	0	0	0	0	0	0	0.0	0.0	0	0	0	0	0	0	4.6	6.2	8	37	6	1	0	1	Rawd Al Jawa
0.0	0.0	0	0	0	0	0	0	1.8	6.7	11	20	3	1	0	1	3.1	4.6	18	55	12	2	0	2	Al-Makhram
0.0	0.0	0	0	0	0	0	0	0.0	0.0	0	0	0	0	0	0	5.7	6.8	6	34	5	1	0	1	Al Kadadiyah
11.6	27.9	41	475	17	2	0	2	10.3	23.2	52	534	23	3	0	3	12.7	19.0	91	1157	61	7	0	7	Riyadh Al Khabra
0.0	0.0	0	0	0	0	0	0	0.0	0.0	0	0	0	0	0	0	2.8	2.8	6	17	6	1	0	1	Al Matiwi Al Shemli

Educational services at the level of municipalities

Males education in the public sector *

Secondary								Intermediate								Primary								Governorate or municipality
Students per teacher average	Students density average	Number				Schools		Students per teacher average	Students density average	Number				Schools		Students per teacher average	Students density average	Number				Schools		
		Teachers	Students	Classes	Schools	Rented	Owned			Teachers	Students	Classes	Schools	Rented	Owned			Teachers	Students	Classes	Schools	Rented	Owned	
3.9	13.4	17	67	5	1	0	1	3.0	9.0	9	27	3	1	0	1	12.4	10.3	5	62	6	1	0	1	Al Nemriah
0.0	0.0	0	0	0	0	0	0	9.8	19.7	6	59	3	1	0	1	14.1	21.2	9	127	6	1	0	1	Al Seeh and Al Hijaziyah
7.8	21.8	14	109	5	1	0	1	7.4	22.2	15	111	5	1	0	1	5.9	7.2	28	166	23	4	0	4	Subaih
6.5	19.5	33	215	11	2	0	2	7.7	24.3	19	146	6	2	0	2	5.8	11.6	50	291	25	4	0	4	Ash Shimasiyah
0.0	0.0	0	0	0	0	0	0	3.6	14.5	8	29	2	1	0	1	3.6	4.5	14	50	11	2	0	2	Umm Hazim
0.0	0.0	0	0	0	0	0	0	5.0	10.0	6	30	3	1	0	1	10.2	10.2	6	61	6	1	0	1	An Nabaqiyah
0.0	0.0	0	0	0	0	0	0	0.0	0.0	0	0	0	0	0	0	4.5	4.8	13	58	12	2	2	0	Uqlat As Suqur
0.0	0.0	0	0	0	0	0	0	0.0	0.0	0	0	0	0	0	0	4.3	4.3	6	26	6	1	0	1	Al Jafn
0.0	0.0	0	0	0	0	0	0	0.0	0.0	0	0	0	0	0	0	4.4	3.7	5	22	6	1	0	1	Al Trfawi
0.0	0.0	0	0	0	0	0	0	2.3	7.0	9	21	3	1	0	1	3.0	5.0	10	30	6	1	0	1	Kotn
0.0	0.0	0	0	0	0	0	0	9.6	25.7	8	77	3	1	0	1	7.3	14.6	14	102	7	1	0	1	Embary
13.9	25.5	11	153	6	1	0	1	8.7	26.0	9	78	3	1	0	1	6.6	9.4	17	113	12	2	0	2	Al Mahlani
0.0	0.0	0	0	0	0	0	0	3.9	11.7	9	35	3	1	0	1	7.5	12.0	8	60	5	1	0	1	Dhwgan Al Rkaya
7.0	25.2	18	126	5	1	0	1	12.3	28.7	7	86	3	1	0	1	12.4	19.8	8	99	5	1	0	1	Al Hsuniah

Educational services at the level of municipalities

Males education in the public sector *

		Secondary						Intermediate						Primary						Governorate or municipality				
Students per teacher average	Students density average	Number				Schools		Students per teacher average	Students density average	Number				Schools		Students per teacher average	Students density average	Number				Schools		
		Teachers	Students	Classes	Schools	Rented	Owned			Teachers	Students	Classes	Schools	Rented	Owned			Teachers	Students		Classes	Schools	Rented	Owned
0.0	0.0	0	0	0	0	0	0	3.9	13.0	10	39	3	1	0	1	9.1	12.2	8	73	6	1	0	1	Al Neqrah
0.0	0.0	0	0	0	0	0	0	0.0	0.0	0	0	0	0	0	0	4.7	2.8	3	14	5	1	0	1	Al Humaieiah
0.0	0.0	0	0	0	0	0	0	0.0	0.0	0	0	0	0	0	0	3.5	6.3	11	38	6	1	0	1	Al Amaer
0.0	0.0	0	0	0	0	0	0	0.0	0.0	0	0	0	0	0	0	3.8	5.0	4	15	3	1	0	1	Shakran Al Hajir
9.4	25.2	32	302	12	1	0	1	7.0	22.4	32	224	10	2	0	2	11.2	15.5	39	435	28	3	0	3	Uglat
7.3	21.4	32	235	11	2	0	2	7.1	18.9	40	284	15	4	1	3	4.6	6.7	170	787	117	19	5	14	Dariyah
0.0	0.0	0	0	0	0	0	0	8.3	19.3	7	58	3	1	0	1	5.2	11.2	13	67	6	1	0	1	Maska
7.2	26.3	11	79	3	1	0	1	12.7	38.0	6	76	2	1	0	1	6.5	11.8	22	142	12	2	0	2	Al Smoryh
8.4	23.0	11	92	4	1	0	1	9.7	21.8	9	87	4	1	0	1	4.5	9.0	12	54	6	1	0	1	Salam
0.0	0.0	0	0	0	0	0	0	0.0	0.0	0	0	0	0	0	0	5.2	7.8	9	47	6	1	0	1	Al Matiwi Al-Janoubi
4.2	12.7	9	38	3	1	0	1	6.0	12.0	6	36	3	1	0	1	5.3	7.0	8	42	6	1	0	1	Badai Al Dhabtan
4.3	15.4	18	77	5	1	0	1	16.8	26.8	8	134	5	1	0	1	2.1	3.2	9	19	6	1	0	1	Al-Aqer
8.1	35.0	13	105	3	1	0	1	14.8	24.7	5	74	3	1	0	1	5.0	5.8	7	35	6	1	0	1	Al Dhaheriyah
0.0	0.0	0	0	0	0	0	0	0.0	0.0	0	0	0	0	0	0	2.8	2.3	5	14	6	1	1	0	Harmoula

Educational services at the level of municipalities

Males education in the public sector *

		Secondary						Intermediate						Primary						Governorate or municipality				
Students per teacher average	Students density average	Number				Schools		Students per teacher average	Students density average	Number				Schools		Students per teacher average	Students density average	Number				Schools		
		Teachers	Students	Classes	Schools	Rented	Owned			Teachers	Students	Classes	Schools	Rented	Owned			Teachers	Students		Classes	Schools	Rented	Owned
0.0	0.0	0	0	0	0	0	0	0.0	0.0	0	0	0	0	0	0	2.8	4.0	17	48	12	2	1	1	Faydat Ar Rishiyah
0.0	0.0	0	0	0	0	0	0	0.0	0.0	0	0	0	0	0	0	1.8	1.5	5	9	6	1	1	0	Laym
0.0	0.0	0	0	0	0	0	0	0.0	0.0	0	0	0	0	0	0	2.0	2.0	6	12	6	1	1	0	Al Qaiyah
0.0	0.0	0	0	0	0	0	0	0.0	0.0	0	0	0	0	0	0	1.0	1.6	8	8	5	1	0	1	Soaynin
10.3	40.0	2578	26648	666	138	16	122	10.0	23.7	3075	30695	1294	242	24	218	10.6	16.7	5854	62017	3716	460	81	379	Total

* Includes general education+Quran memorization+Secondary school(courses)

Educational services at the level of municipalities

Females education in the public sector *

		Secondary						Intermediate						Primary						Governorate or municipality				
Students per teacher average	Students density average	Number				Schools		Students per teacher average	Students density average	Number				Schools		Students per teacher average	Students density average	Number				Schools		
		Teachers	Students	Classes	Schools	Rented	Owned			Teachers	Students	Classes	Schools	Rented	Owned			Teachers	Students		Classes	Schools	Rented	Owned
9.8	46.9	1120	10981	234	45	3	42	9.1	28.0	1349	12257	437	72	11	61	11.1	21.7	2344	26120	1201	125	47	78	Buraydah
10.3	0.0	33	340	0	1	0	1	0.0	0.0	0	0	0	0	0	0	4.7	7.8	10	47	6	1	1	0	Ash Shiqah
3.5	14.2	37	128	9	2	0	2	6.0	17.3	23	138	8	2	0	2	8.3	15.4	37	308	20	3	1	2	Al Basr
3.4	7.4	11	37	5	1	0	1	4.2	15.3	11	46	3	1	0	1	5.2	8.7	10	52	6	1	0	1	Al Boutin
6.6	26.2	36	236	9	2	1	1	3.7	14.7	63	235	16	6	1	5	3.4	8.3	118	396	48	8	4	4	Al-Fuwara
1.6	9.3	17	28	3	1	0	1	4.4	11.7	8	35	3	1	0	1	5.6	10.3	11	62	6	1	0	1	Al Qaraa
2.3	9.2	20	46	5	1	0	1	13.0	32.5	5	65	2	1	0	1	4.3	7.8	22	94	12	2	1	1	At Tarafiyah As Sharqiyyah
6.9	21.8	19	131	6	1	0	1	6.4	25.8	16	103	4	1	0	1	7.8	15.7	26	204	13	2	1	1	Qusaiba
4.5	11.6	13	58	5	1	0	1	6.6	17.7	8	53	3	1	0	1	7.1	11.8	10	71	6	1	0	1	Mudarraaj
2.0	5.6	14	28	5	1	0	1	3.3	7.7	7	23	3	1	0	1	1.9	3.2	10	19	6	1	1	0	Mhir At Turmus
7.2	21.6	15	108	5	1	0	1	4.3	15.0	21	90	6	2	1	1	2.7	4.8	65	173	36	6	5	1	Sheri
3.1	10.5	27	84	8	2	0	2	3.6	13.9	27	97	7	3	0	3	4.2	6.5	42	175	27	5	2	3	Al Shubayka
4.6	21.3	28	128	6	1	0	1	3.2	13.0	33	104	8	2	0	2	2.8	7.5	64	181	24	4	1	3	Al Khashabi
5.7	14.8	13	74	5	1	0	1	5.9	19.7	10	59	3	1	0	1	8.1	20.3	15	122	6	1	0	1	Rabea

Educational services at the level of municipalities

Females education in the public sector *

		Secondary						Intermediate						Primary						Governorate or municipality				
Students per teacher average	Students density average	Number				Schools		Students per teacher average	Students density average	Number				Schools		Students per teacher average	Students density average	Number				Schools		
		Teachers	Students	Classes	Schools	Rented	Owned			Teachers	Students	Classes	Schools	Rented	Owned			Teachers	Students		Classes	Schools	Rented	Owned
8.9	32.4	29	259	8	1	0	1	13.9	35.9	18	251	7	1	0	1	13.2	27.4	27	356	13	2	2	0	Al Malida
3.4	9.6	14	48	5	1	0	1	3.1	11.3	11	34	3	1	0	1	3.1	6.5	25	78	12	2	1	1	Al Ghamas
3.1	9.8	16	49	5	1	0	1	5.3	21.3	12	64	3	1	0	1	18.8	15.7	5	94	6	1	0	1	Dheras
0.0	0.0	0	0	0	0	0	0	0.8	4.0	15	12	3	1	1	0	2.6	4.3	10	26	6	1	1	0	Talha
3.0	17.1	62	188	11	2	0	2	4.5	18.3	37	165	9	2	0	2	4.0	12.9	78	310	24	5	1	4	Qasr Ibn Aqil
3.3	10.4	16	52	5	1	0	1	5.7	9.5	10	57	6	2	0	2	4.8	9.3	25	121	13	2	0	2	Ath Thamiyah
3.7	11.8	16	59	5	1	0	1	7.7	18.0	7	54	3	1	0	1	4.6	10.7	28	128	12	2	0	2	Al Emar
14.1	28.2	12	169	6	1	0	1	8.6	27.6	16	138	5	1	0	1	7.0	13.9	40	278	20	3	2	1	Al Quwarah
9.9	24.5	37	367	15	2	0	2	10.5	32.2	40	418	13	3	1	2	11.9	24.9	65	773	31	4	0	4	Al Khobara'
7.4	20.8	17	125	6	1	0	1	9.1	21.2	14	127	6	1	0	1	8.5	17.0	30	255	15	2	1	1	Al Qorin
15.0	27.9	13	195	7	1	0	1	4.1	16.5	44	181	11	3	1	2	7.2	12.9	54	387	30	4	2	2	Al Dulaymiyah
5.5	18.6	17	93	5	1	0	1	10.1	25.3	10	101	4	1	0	1	5.9	9.4	38	226	24	4	2	2	Thebea
10.5	82.3	391	4117	50	15	5	10	10.0	29.4	428	4298	146	23	8	15	9.8	19.3	787	7740	402	46	18	28	Unayzah
0.0	0.0	0	0	0	0	0	0	6.7	24.7	11	74	3	1	1	0	5.8	10.7	11	64	6	1	0	1	Ar Rawghani

Educational services at the level of municipalities

Females education in the public sector *

		Secondary						Intermediate						Primary						Governorate or municipality				
Students per teacher average	Students density average	Number				Schools		Students per teacher average	Students density average	Number				Schools		Students per teacher average	Students density average	Number				Schools		
		Teachers	Students	Classes	Schools	Rented	Owned			Teachers	Students	Classes	Schools	Rented	Owned			Teachers	Students		Classes	Schools	Rented	Owned
0.0	0.0	0	0	0	0	0	0	0.0	0.0	0	0	0	0	0	0	4.1	6.8	10	41	6	1	1	0	Wadi Al Junah
0.0	0.0	0	0	0	0	0	0	0.0	0.0	0	0	0	0	0	0	1.9	5.3	11	21	4	1	1	0	Wadi Abu Ali
7.4	96.3	275	2023	21	10	1	9	6.1	26.8	370	2250	84	15	0	15	6.5	19.5	711	4612	237	30	0	30	Ar Rass
9.2	26.7	26	240	9	1	0	1	6.2	22.9	33	206	9	2	0	2	6.0	10.4	64	386	37	6	2	4	Dakhna
1.9	13.7	22	41	3	1	0	1	4.9	18.0	11	54	3	1	0	1	8.7	18.8	13	113	6	1	0	1	Al Dahla
2.0	9.0	23	45	5	1	0	1	3.2	16.0	15	48	3	1	0	1	2.5	9.8	20	49	5	1	0	1	Al-Shanana
0.0	0.0	0	0	0	0	0	0	1.4	8.7	18	26	3	1	0	1	2.3	6.5	34	78	12	2	1	1	Al Matiya
0.0	0.0	0	0	0	0	0	0	0.0	0.0	0	0	0	0	0	0	1.9	3.0	8	15	5	1	0	1	Alghaidaniah
8.1	29.8	103	835	28	6	0	6	8.1	24.2	104	846	35	8	0	8	6.3	14.4	264	1665	116	18	1	17	Al Midhnab
13.5	18.0	4	54	3	1	0	1	2.3	14.0	18	42	3	1	0	1	4.4	11.7	16	70	6	1	0	1	Rawdat Alhsso
0.0	0.0	0	0	0	0	0	0	0.0	0.0	0	0	0	0	0	0	1.1	3.6	16	18	5	1	0	1	Al Muraba'a
3.1	9.3	9	28	3	1	0	1	3.5	11.7	10	35	3	1	0	1	2.9	5.8	12	35	6	1	0	1	Al Kharma
4.0	8.8	11	44	5	1	0	1	5.8	15.3	8	46	3	1	0	1	2.6	5.5	23	60	11	2	1	1	Al Kharma Al Shimaliah
0.0	0.0	0	0	0	0	0	0	3.2	14.5	9	29	2	1	0	1	3.0	6.5	24	72	11	2	0	2	Samoudah

Educational services at the level of municipalities

Females education in the public sector *

		Secondary						Intermediate						Primary						Governorate or municipality				
Students per teacher average	Students density average	Number				Schools		Students per teacher average	Students density average	Number				Schools		Students per teacher average	Students density average	Number				Schools		
		Teachers	Students	Classes	Schools	Rented	Owned			Teachers	Students	Classes	Schools	Rented	Owned			Teachers	Students		Classes	Schools	Rented	Owned
2.0	16.3	24	49	3	1	0	1	5.0	8.3	5	25	3	1	0	1	2.2	5.2	14	31	6	1	0	1	Rabik
2.6	11.0	21	55	5	1	0	1	4.0	30.0	15	60	2	1	0	1	4.6	13.2	17	79	6	1	0	1	Al Malqa
7.4	38.6	89	656	17	4	0	4	9.8	35.4	94	921	26	5	0	5	6.7	18.8	243	1619	86	10	1	9	Al Bukayriyah
5.4	19.0	21	114	6	1	0	1	10.1	25.2	15	151	6	1	0	1	8.6	23.6	33	283	12	1	0	1	Al Halaliyah
3.0	14.4	24	72	5	1	0	1	6.9	24.3	14	97	4	1	1	0	4.3	9.6	43	183	19	3	1	2	Al Chehya
6.1	18.4	27	166	9	2	0	2	5.5	20.6	30	165	8	2	0	2	7.2	14.7	45	324	22	3	2	1	Al-Fuwayliq
3.6	12.5	21	75	6	1	1	0	18.3	18.3	3	55	3	1	0	1	3.1	7.3	14	44	6	1	0	1	Kahla
3.4	10.8	16	54	5	1	0	1	3.7	16.0	13	48	3	1	0	1	4.8	15.2	19	91	6	1	0	1	Dhalfa'a
0.0	0.0	0	0	0	0	0	0	0.0	0.0	0	0	0	0	0	0	1.7	4.2	15	25	6	1	0	1	Mishash Jurud
0.0	0.0	0	0	0	0	0	0	0.0	0.0	0	0	0	0	0	0	2.3	4.0	7	16	4	1	0	1	Al Faydh
0.0	0.0	0	0	0	0	0	0	0.0	0.0	0	0	0	0	0	0	1.2	1.0	5	6	6	1	0	1	Al Najbah
3.5	9.0	13	45	5	1	1	0	5.1	13.7	8	41	3	1	1	0	4.9	11.5	14	69	6	1	0	1	Saq
8.5	34.9	147	1255	36	6	0	6	7.4	23.0	177	1309	57	10	1	9	8.1	16.5	304	2461	149	17	5	12	Al Badai
0.0	0.0	0	0	0	0	0	0	0.0	0.0	0	0	0	0	0	0	3.0	5.0	10	30	6	1	1	0	Dhema

Educational services at the level of municipalities

Females education in the public sector *

		Secondary						Intermediate						Primary						Governorate or municipality				
Students per teacher average	Students density average	Number				Schools		Students per teacher average	Students density average	Number				Schools		Students per teacher average	Students density average	Number				Schools		
		Teachers	Students	Classes	Schools	Rented	Owned			Teachers	Students	Classes	Schools	Rented	Owned			Teachers	Students		Classes	Schools	Rented	Owned
3.8	9.0	12	45	5	1	0	1	2.4	9.7	12	29	3	1	0	1	1.5	4.0	16	24	6	1	0	1	Ulaba
0.0	0.0	0	0	0	0	0	0	2.5	11.0	13	33	3	1	1	0	1.8	5.3	18	32	6	1	1	0	Al Ahmadiyah
4.6	17.0	33	153	9	2	0	2	9.1	22.8	15	137	6	2	0	2	4.3	9.7	56	243	25	4	1	3	Al Asyah
12.8	32.0	15	192	6	1	0	1	11.3	28.2	15	169	6	1	0	1	6.0	14.9	45	268	18	2	1	1	Khusaybah
7.8	15.6	10	78	5	1	0	1	6.0	22.0	11	66	3	1	0	1	8.3	16.5	16	132	8	1	1	0	Aba Alworood
4.9	16.8	17	84	5	1	0	1	9.3	24.7	8	74	3	1	0	1	3.8	7.9	25	95	12	2	2	0	Dhaida
0.0	0.0	0	0	0	0	0	0	2.4	7.3	9	22	3	1	0	1	3.0	7.0	14	42	6	1	0	1	Hunaydhl
0.0	0.0	0	0	0	0	0	0	2.2	7.3	10	22	3	1	0	1	2.6	6.2	12	31	5	1	0	1	Tarif Al Asyah
0.0	0.0	0	0	0	0	0	0	0.0	0.0	0	0	0	0	0	0	3.6	9.7	16	58	6	1	1	0	Al Burud
4.6	14.6	16	73	5	1	0	1	8.3	25.0	9	75	3	1	0	1	5.2	19.0	22	114	6	1	0	1	Al Tanouma
2.2	8.3	15	33	4	1	0	1	2.8	10.3	11	31	3	1	0	1	5.0	9.2	11	55	6	1	1	0	Al Jialah
3.1	9.4	15	47	5	1	0	1	3.5	9.3	8	28	3	1	0	1	8.0	13.3	10	80	6	1	0	1	Al Bandariyah
0.0	0.0	0	0	0	0	0	0	0.0	0.0	0	0	0	0	0	0	1.0	1.2	6	6	5	1	1	0	Al Baaethah
11.4	38.0	30	342	9	1	0	1	6.8	24.7	47	321	13	3	2	1	9.2	19.0	74	684	36	5	3	2	Qeba

Educational services at the level of municipalities

Females education in the public sector *

		Secondary						Intermediate						Primary						Governorate or municipality				
Students per teacher average	Students density average	Number				Schools		Students per teacher average	Students density average	Number				Schools		Students per teacher average	Students density average	Number				Schools		
		Teachers	Students	Classes	Schools	Rented	Owned			Teachers	Students	Classes	Schools	Rented	Owned			Teachers	Students		Classes	Schools	Rented	Owned
10.1	26.8	16	161	6	1	0	1	8.9	26.6	15	133	5	1	0	1	7.0	14.0	40	279	20	3	0	3	An Nabhaniyah
1.9	5.4	14	27	5	1	1	0	2.1	5.2	15	31	6	2	2	0	3.5	6.9	24	83	12	2	2	0	Thadig
13.5	21.1	25	337	16	3	1	2	11.0	36.9	47	517	14	4	0	4	10.3	18.2	129	1327	73	11	5	6	Abanat
0.8	4.7	17	14	3	1	0	1	3.8	7.7	6	23	3	1	0	1	1.7	3.4	10	17	5	1	0	1	Allaghafya
0.0	0.0	0	0	0	0	0	0	3.1	9.3	9	28	3	1	0	1	5.2	8.7	10	52	6	1	0	1	Al Qaisumah
2.8	10.3	11	31	3	1	0	1	7.4	12.3	5	37	3	1	0	1	6.0	11.0	11	66	6	1	0	1	Al Petra
2.0	9.3	14	28	3	1	0	1	7.0	11.7	5	35	3	1	0	1	5.3	13.2	15	79	6	1	0	1	Al Raudah
0.0	0.0	0	0	0	0	0	0	2.3	6.0	8	18	3	1	0	1	3.6	7.8	13	47	6	1	0	1	Ataa
4.3	13.6	16	68	5	1	0	1	4.8	8.0	5	24	3	1	0	1	2.6	6.5	15	39	6	1	1	0	Atti
4.2	12.6	15	63	5	1	0	1	12.8	21.3	5	64	3	1	0	1	5.8	10.7	11	64	6	1	0	1	Al Hamjaha
0.0	0.0	0	0	0	0	0	0	0.0	0.0	0	0	0	0	0	0	4.1	4.8	7	29	6	1	1	0	Alhunayniyah
0.0	0.0	0	0	0	0	0	0	0.0	0.0	0	0	0	0	0	0	7.7	12.8	10	77	6	1	1	0	Marmuthah
0.0	0.0	0	0	0	0	0	0	0.0	0.0	0	0	0	0	0	0	2.2	4.7	13	28	6	1	1	0	Az Zuhairiyah
1.7	6.0	18	30	5	1	0	1	4.1	14.5	7	29	2	1	0	1	6.2	6.2	5	31	5	1	0	1	Al Sulaibi

Educational services at the level of municipalities

Females education in the public sector *

		Secondary						Intermediate						Primary						Governorate or municipality				
Students per teacher average	Students density average	Number				Schools		Students per teacher average	Students density average	Number				Schools		Students per teacher average	Students density average	Number				Schools		
		Teachers	Students	Classes	Schools	Rented	Owned			Teachers	Students	Classes	Schools	Rented	Owned			Teachers	Students		Classes	Schools	Rented	Owned
0.0	0.0	0	0	0	0	0	0	7.1	35.3	15	106	3	1	0	1	20.9	18.6	8	167	9	1	0	1	Gerzawia
0.0	0.0	0	0	0	0	0	0	6.7	15.7	7	47	3	1	0	1	4.0	8.0	12	48	6	1	0	1	Ar Rakna
4.3	10.4	12	52	5	1	1	0	7.5	15.0	6	45	3	1	1	0	2.3	4.5	12	27	6	1	1	0	Rafayi Alluhaib
0.0	0.0	0	0	0	0	0	0	0.0	0.0	0	0	0	0	0	0	2.4	4.0	10	24	6	1	1	0	Al Khatim
0.0	0.0	0	0	0	0	0	0	1.9	6.3	10	19	3	1	1	0	2.2	3.3	9	20	6	1	1	0	Al Basiri
0.0	0.0	0	0	0	0	0	0	2.7	6.3	7	19	3	1	1	0	2.7	6.8	15	41	6	1	1	0	Al Badi'ah
5.3	13.8	13	69	5	1	0	1	3.3	10.0	9	30	3	1	0	1	3.6	8.3	14	50	6	1	0	1	'Urayfijan Sahuq
4.6	10.2	11	51	5	1	0	1	5.9	13.7	7	41	3	1	0	1	2.3	6.0	13	30	5	1	1	0	At Tarfiyah Al Gharbiya
41.0	27.3	2	82	3	1	0	1	11.0	44.0	12	132	3	1	0	1	13.8	27.7	12	166	6	1	0	1	Al Ghadiyaa and Salamat
0.0	0.0	0	0	0	0	0	0	0.0	0.0	0	0	0	0	0	0	10.9	16.3	9	98	6	1	0	1	Fyadah
0.0	0.0	0	0	0	0	0	0	0.0	0.0	0	0	0	0	0	0	8.3	4.2	3	25	6	1	1	0	Modhayfer
0.0	0.0	0	0	0	0	0	0	0.0	0.0	0	0	0	0	0	0	3.0	3.0	6	18	6	1	1	0	Rafayi Al Hajrah
0.0	0.0	0	0	0	0	0	0	0.0	0.0	0	0	0	0	0	0	2.6	3.8	9	23	6	1	1	0	Al-Afouhayd
0.0	0.0	0	0	0	0	0	0	0.0	0.0	0	0	0	0	0	0	2.6	3.0	7	18	6	1	1	0	Doubah

Educational services at the level of municipalities

Females education in the public sector *

		Secondary						Intermediate						Primary						Governorate or municipality				
Students per teacher average	Students density average	Number				Schools		Students per teacher average	Students density average	Number				Schools		Students per teacher average	Students density average	Number				Schools		
		Teachers	Students	Classes	Schools	Rented	Owned			Teachers	Students	Classes	Schools	Rented	Owned			Teachers	Students		Classes	Schools	Rented	Owned
12.4	30.9	30	371	12	1	0	1	7.4	22.6	43	317	14	3	1	2	10.5	20.6	59	617	30	4	1	3	Uyun Al Jiwa
7.2	20.2	14	101	5	1	1	0	18.8	25.0	4	75	3	1	1	0	5.3	9.2	19	101	11	2	1	1	Al Sulbiya
0.0	0.0	0	0	0	0	0	0	7.4	24.7	10	74	3	1	0	1	5.1	12.8	15	77	6	1	0	1	Ghaf Al Gwaa
5.3	16.8	16	84	5	1	0	1	9.1	30.3	10	91	3	1	0	1	13.8	27.5	12	165	6	1	0	1	Awthal
5.7	12.6	11	63	5	1	0	1	8.1	21.7	8	65	3	1	0	1	10.5	17.5	10	105	6	1	0	1	At Tar'eq
0.0	0.0	0	0	0	0	0	0	5.7	19.0	10	57	3	1	0	1	3.8	8.2	13	49	6	1	0	1	Kabd
0.0	0.0	0	0	0	0	0	0	0.0	0.0	0	0	0	0	0	0	4.3	8.7	12	52	6	1	0	1	Rawd Al Jawa
0.0	0.0	0	0	0	0	0	0	1.5	4.0	8	12	3	1	1	0	2.9	4.6	25	73	16	3	3	0	Al-Makhram
0.0	0.0	0	0	0	0	0	0	0.0	0.0	0	0	0	0	0	0	2.1	4.5	13	27	6	1	1	0	Al Kadadiyah
10.3	46.1	49	507	11	3	0	3	9.7	23.8	49	475	20	3	0	3	9.8	22.8	112	1094	48	6	2	4	Riyadh Al Khabra
0.0	0.0	0	0	0	0	0	0	0.0	0.0	0	0	0	0	0	0	0.9	2.0	14	12	6	1	1	0	Al Matiwi Al Shemli
2.0	11.3	17	34	3	1	0	1	8.0	8.0	3	24	3	1	0	1	4.4	8.8	12	53	6	1	1	0	Al Nemriah
3.8	12.2	16	61	5	1	0	1	7.0	18.7	8	56	3	1	0	1	5.0	10.8	24	119	11	2	2	0	Al Seeh and Al Hijaziyah
7.8	18.6	12	93	5	1	0	1	4.1	13.5	20	81	6	2	1	1	3.6	7.3	47	168	23	4	4	0	Subaih

Educational services at the level of municipalities

Females education in the public sector *

		Secondary						Intermediate						Primary						Governorate or municipality				
Students per teacher average	Students density average	Number				Schools		Students per teacher average	Students density average	Number				Schools		Students per teacher average	Students density average	Number				Schools		
		Teachers	Students	Classes	Schools	Rented	Owned			Teachers	Students	Classes	Schools	Rented	Owned			Teachers	Students		Classes	Schools	Rented	Owned
4.8	22.5	28	135	6	2	0	2	7.0	22.4	16	112	5	2	0	2	7.3	17.5	43	315	18	3	3	0	Ash Shimasiyah
1.5	5.8	19	29	5	1	0	1	4.4	11.7	8	35	3	1	0	1	1.7	4.6	32	55	12	2	1	1	Umm Hazim
3.8	8.4	11	42	5	1	0	1	3.4	11.3	10	34	3	1	0	1	4.4	10.2	14	61	6	1	0	1	An Nabaqiyah
0.0	0.0	0	0	0	0	0	0	0.0	0.0	0	0	0	0	0	0	1.8	2.4	38	69	29	5	5	0	Uqlat As Suqur
0.0	0.0	0	0	0	0	0	0	2.8	8.3	9	25	3	1	0	1	2.2	3.7	10	22	6	1	0	1	Al Jafn
0.0	0.0	0	0	0	0	0	0	1.3	3.3	8	10	3	1	1	0	2.3	3.1	16	37	12	2	2	0	Al Trfawi
0.0	0.0	0	0	0	0	0	0	2.8	8.3	9	25	3	1	0	1	2.4	5.2	13	31	6	1	0	1	Kotn
3.5	9.0	13	45	5	1	0	1	5.6	16.7	9	50	3	1	0	1	6.8	12.5	11	75	6	1	0	1	Embary
20.3	24.4	6	122	5	1	0	1	16.8	28.0	5	84	3	1	0	1	4.3	6.6	17	73	11	2	1	1	Al Mahlani
0.0	0.0	0	0	0	0	0	0	3.1	11.3	11	34	3	1	0	1	3.5	7.6	11	38	5	1	0	1	Dhwgan Al Rkaya
7.3	14.6	10	73	5	1	0	1	6.5	21.7	10	65	3	1	0	1	8.6	15.8	11	95	6	1	1	0	Al Hsuniah
5.1	14.4	14	72	5	1	0	1	4.2	14.0	10	42	3	1	0	1	3.9	9.2	14	55	6	1	1	0	Al Neqrah
0.0	0.0	0	0	0	0	0	0	0.0	0.0	0	0	0	0	0	0	2.8	3.7	8	22	6	1	1	0	Al Humaeileah
4.9	15.6	16	78	5	1	1	0	4.4	16.0	11	48	3	1	1	0	4.0	8.8	11	44	5	1	1	0	Al Amaer

Educational services at the level of municipalities

Females education in the public sector *

		Secondary						Intermediate						Primary						Governorate or municipality				
Students per teacher average	Students density average	Number				Schools		Students per teacher average	Students density average	Number				Schools		Students per teacher average	Students density average	Number				Schools		
		Teachers	Students	Classes	Schools	Rented	Owned			Teachers	Students	Classes	Schools	Rented	Owned			Teachers	Students		Classes	Schools	Rented	Owned
0.0	0.0	0	0	0	0	0	0	0.0	0.0	0	0	0	0	0	0	3.4	4.0	7	24	6	1	1	0	Shakran Al Hajir
9.9	31.9	29	287	9	1	0	1	8.2	26.1	35	287	11	3	2	1	8.1	22.1	60	487	22	3	0	3	Uglat
8.6	25.9	24	207	8	1	0	1	14.9	26.0	14	208	8	1	0	1	4.1	6.4	167	691	108	19	12	7	Dariyah
5.0	13.3	8	40	3	1	0	1	2.2	8.7	12	26	3	1	0	1	6.1	14.3	14	86	6	1	0	1	Maska
2.3	13.4	29	67	5	1	0	1	24.3	36.5	3	73	2	1	0	1	9.1	19.4	15	136	7	1	0	1	Al Smoryh
10.3	27.3	8	82	3	1	0	1	9.6	25.7	8	77	3	1	0	1	5.3	9.7	11	58	6	1	0	1	Salam
0.0	0.0	0	0	0	0	0	0	0.0	0.0	0	0	0	0	0	0	5.2	9.5	11	57	6	1	0	1	Al Matiwi Al-Janoubi
1.6	9.0	17	27	3	1	0	1	2.9	8.7	9	26	3	1	0	1	3.2	6.3	12	38	6	1	0	1	Badai Al Dhabtran
9.9	21.5	13	129	6	1	0	1	26.3	21.0	4	105	5	1	0	1	2.2	4.0	11	24	6	1	0	1	Al-Aqer
6.1	34.7	17	104	3	1	0	1	19.8	26.3	4	79	3	1	0	1	3.3	7.2	13	43	6	1	1	0	Al Dhaheriyah
0.0	0.0	0	0	0	0	0	0	0.0	0.0	0	0	0	0	0	0	2.0	2.8	7	14	5	1	1	0	Harmoula
0.0	0.0	0	0	0	0	0	0	0.0	0.0	0	0	0	0	0	0	3.1	3.9	15	47	12	2	2	0	Faydat Ar Rishiyah
0.0	0.0	0	0	0	0	0	0	1.8	5.3	9	16	3	1	1	0	2.1	3.5	10	21	6	1	1	0	Al Qaiyah
0.0	0.0	0	0	0	0	0	0	0.0	0.0	0	0	0	0	0	0	4.7	9.3	12	56	6	1	0	1	Soaynin

Educational services at the level of municipalities

Females education in the public sector *

		Secondary						Intermediate						Primary						Governorate or municipality				
Students per teacher average	Students density average	Number				Schools		Students per teacher average	Students density average	Number				Schools		Students per teacher average	Students density average	Number				Schools		
		Teachers	Students	Classes	Schools	Rented	Owned			Teachers	Students	Classes	Schools	Rented	Owned			Teachers	Students		Classes	Schools	Rented	Owned
7.8	33.6	3693	28892	861	182	17	165	7.8	24.6	3979	30906	1255	270	45	225	7.9	16.4	7810	61679	3773	502	193	309	Total

* Includes general education+Quran memorization+Secondary school(courses)

Educational services at the level of municipalities

Males education in the private sector *

Secondary								Intermediate								Primary								Governorate or municipality
Students per teacher average	Students density average	Number				Schools		Students per teacher average	Students density average	Number				Schools		Students per teacher average	Students density average	Number				Schools		
		Teachers	Students	Classes	Schools	Rented	Owned			Teachers	Students	Classes	Schools	Rented	Owned			Teachers	Students	Classes	Schools	Rented	Owned	
7.16	16.57	257	1839	111	12	11	1	8.5	14.9	137	1162	78	13	11	2	10.5	18.3	420	4427	242	16	14	2	Buraydah
9.69	25.83	16	155	6	2	2	0	7.2	15.1	21	151	10	3	3	0	14.3	18.8	46	658	35	3	3	0	Unayzah
6.66	14.23	47	313	22	3	3	0	5.8	11.5	24	138	12	4	3	1	8.8	16.8	73	640	38	4	3	1	Ar Rass
3.41	15.0	22	75	5	1	1	0	3.0	4.0	4	12	3	1	1	0	3.8	3.8	6	23	6	1	1	0	Al Midhhab
7.51	20.19	43	323	16	2	2	0	9.6	19.2	10	96	5	2	2	0	10.2	20.3	26	264	13	2	2	0	Al Bukayriyah
9.22	16.6	9	83	5	1	0	1	13.0	21.7	5	65	3	1	0	1	9.9	21.9	20	197	9	1	0	1	Al Badai
7.1	16.9	394	2788	165	21	19	2	8.1	14.6	201	1624	111	24	20	4	10.5	18.1	591	6209	343	27	23	4	Total

* Includes general education+Quran memorization+International education+Secondary school

The sixteenth services guide 2017_Region Al Qaseem

Educational services at the level of municipalities

Females education in the private sector *

Secondary								Intermediate								Primary								Governorate or municipality
Students per teacher average	Students density average	Number				Schools		Students per teacher average	Students density average	Number				Schools		Students per teacher average	Students density average	Number				Schools		
		Teachers	Students	Classes	Schools	Rented	Owned			Teachers	Students	Classes	Schools	Rented	Owned			Teachers	Students	Classes	Schools	Rented	Owned	
7.02	20.72	177	1243	60	10	8	2	7.8	10.7	56	438	41	14	11	3	6.7	13.0	234	1568	121	18	13	5	Buraydah
4.44	14.2	16	71	5	1	1	0	7.5	13.8	11	83	6	2	2	0	6.7	10.8	61	411	38	5	4	1	Unayzah
5.25	12.8	61	320	25	4	2	2	5.2	11.8	25	130	11	4	3	1	6.5	13.5	64	419	31	5	3	2	Ar Rass
3.22	5.8	9	29	5	1	1	0	1.1	2.7	7	8	3	1	1	0	8.5	12.8	6	51	4	1	0	1	Al Midhnab
8.06	19.57	17	137	7	1	1	0	0.0	0.0	0	0	0	0	0	0	0.0	0.0	0	0	0	0	0	0	Al Bukayriyah
7.88	15.75	8	63	4	1	0	1	9.7	34.0	7	68	2	1	0	1	9.9	17.3	21	208	12	2	1	1	Al Badai
6.5	17.6	288	1863	106	18	13	5	6.9	11.5	106	727	63	22	17	5	6.9	12.9	386	2657	206	31	21	10	Total

* Includes general education+Quran memorization+International education+Secondary school

The sixteenth services guide 2017_Region Al Qaseem

Table (27-1)

Educational services at the level of municipalities

Other education data for males in the public sector

Other**							Special education						Institutes						Governorate or municipality		
Students density average	Number				Schools		Number				Schools*		Students per teacher average	Students density average	Number					Institutes	
	Teachers	Students	Classes	Schools	Rented	Owned	Teachers***	Students	Classes	Schools	Rented	Owned			Teachers	Students	Classes	Institutes		Rented	Owned
18.6	16	1284	69	17	1	16	331	534	207	48	0	48	9.5	21.2	169	1610	76	5	0	5	Buraydah
17.7	0	106	6	1	0	1	0	0	0	0	0	0	0.0	0.0	0	0	0	0	0	0	Ash Shiqah
3.0	0	6	2	1	0	1	3	6	6	3	0	3	0.0	0.0	0	0	0	0	0	0	Al Boutin
4.0	0	32	8	3	1	2	4	5	5	3	1	2	0.0	0.0	0	0	0	0	0	0	Al-Fuwara
1.3	1	4	3	1	0	1	9	6	8	2	0	2	0.0	0.0	0	0	0	0	0	0	Qusaiba
1.0	0	2	2	1	0	1	0	0	0	0	0	0	0.0	0.0	0	0	0	0	0	0	Mudarraj
3.0	0	6	2	1	0	1	0	0	0	0	0	0	0.0	0.0	0	0	0	0	0	0	Mhir At Turmus
2.2	0	13	6	2	0	2	0	0	0	0	0	0	0.0	0.0	0	0	0	0	0	0	Sheri
0.0	0	0	0	0	0	0	6	19	10	3	0	3	0.0	0.0	0	0	0	0	0	0	Al Malida
2.0	0	4	2	1	0	1	0	0	0	0	0	0	0.0	0.0	0	0	0	0	0	0	Ath Thamiriyah
2.0	0	6	3	1	0	1	1	2	1	1	0	1	0.0	0.0	0	0	0	0	0	0	Al Quwarah
7.7	0	23	3	1	0	1	0	0	0	0	0	0	0.0	0.0	0	0	0	0	0	0	Al Khobara'
0.0	0	0	0	0	0	0	2	9	6	3	0	3	0.0	0.0	0	0	0	0	0	0	Al Qorin
0.0	0	0	0	0	0	0	3	1	1	1	0	1	0.0	0.0	0	0	0	0	0	0	Al Dulaymiyah

Table (27-2)

Educational services at the level of municipalities

Other education data for males in the public sector

Students density average	Other**						Special education						Institutes						Governorate or municipality		
	Number				Schools		Number				Schools*		Students per teacher average	Students density average	Number					Institutes	
	Teachers	Students	Classes	Schools	Rented	Owned	Teachers***	Students	Classes	Schools	Rented	Owned			Teachers	Students	Classes	Institutes		Rented	Owned
16.7	0	117	7	2	0	2	5	10	10	4	0	4	0.0	0.0	0	0	0	0	0	0	Thebea
11.1	1	256	23	8	0	8	85	134	48	10	0	10	4.9	14.5	95	465	32	3	0	3	Unayzah
9.4	0	225	24	7	0	7	57	102	51	19	0	19	2.4	10.3	56	134	13	3	0	3	Ar Rass
13.0	0	39	3	1	0	1	3	4	2	2	0	2	0.0	0.0	0	0	0	0	0	0	Dakhna
13.0	0	143	11	4	2	2	26	29	20	7	0	7	2.6	13.3	41	106	8	1	0	1	Al Midhhab
1.0	0	2	2	1	0	1	3	4	2	1	0	1	0.0	0.0	0	0	0	0	0	0	Al Malqa
11.7	0	105	9	3	0	3	28	37	28	7	1	6	5.3	15.9	27	143	9	2	0	2	Al Bukayriyah
17.5	0	105	6	2	0	2	7	8	6	2	0	2	0.0	0.0	0	0	0	0	0	0	Al-Fuwayliq
2.0	0	6	3	1	0	1	2	1	1	1	0	1	0.0	0.0	0	0	0	0	0	0	Kahla
0.0	0	0	0	0	0	0	4	1	1	1	0	1	0.0	0.0	0	0	0	0	0	0	Dhalfa'a
1.3	0	4	3	1	0	1	0	0	0	0	0	0	0.0	0.0	0	0	0	0	0	0	Mishash Jurud
0.0	0	0	0	0	0	0	2	4	2	1	0	1	0.0	0.0	0	0	0	0	0	0	Saq
12.3	0	111	9	3	0	3	16	29	12	3	0	3	5.1	18.5	47	241	13	3	0	3	Al Badai
0.0	0	0	0	0	0	0	3	9	5	2	0	2	0.0	0.0	0	0	0	0	0	0	Dhema

The sixteenth services guide 2017_Region Al Qaseem

Table (27-3)

Educational services at the level of municipalities

Other education data for males in the public sector

Other**							Special education						Institutes						Governorate or municipality		
Students density average	Number				Schools		Number				Schools*		Students per teacher average	Students density average	Number					Institutes	
	Teachers	Students	Classes	Schools	Rented	Owned	Teachers***	Students	Classes	Schools	Rented	Owned			Teachers	Students	Classes	Institutes		Rented	Owned
0.0	0	0	0	0	0	0	14	21	11	4	1	3	0.0	0.0	0	0	0	0	0	0	Al Asyah
4.5	0	27	6	2	0	2	0	0	0	0	0	0	0.0	0.0	0	0	0	0	0	0	Khusaybah
0.0	0	0	0	0	0	0	5	5	3	1	0	1	0.0	0.0	0	0	0	0	0	0	Aba Alwrood
0.0	0	0	0	0	0	0	4	4	3	1	0	1	0.0	0.0	0	0	0	0	0	0	Dhaida
0.0	0	0	0	0	0	0	5	8	4	3	0	3	0.0	0.0	0	0	0	0	0	0	Al Bandariyah
4.5	0	9	2	1	1	0	0	0	0	0	0	0	0.0	0.0	0	0	0	0	0	0	Al Baaethah
1.7	0	10	6	2	1	1	9	10	8	2	0	2	0.0	0.0	0	0	0	0	0	0	Qeba
0.0	0	0	0	0	0	0	11	22	16	5	1	4	0.0	0.0	0	0	0	0	0	0	An Nabhaniyah
4.3	0	13	3	2	0	2	2	5	4	1	1	0	0.0	0.0	0	0	0	0	0	0	Thadig
6.4	0	70	11	4	1	3	5	12	6	1	1	0	0.0	0.0	0	0	0	0	0	0	Abanat
2.5	0	5	2	1	0	1	0	0	0	0	0	0	0.0	0.0	0	0	0	0	0	0	Al Qaisumah
1.0	0	3	3	1	1	0	0	0	0	0	0	0	0.0	0.0	0	0	0	0	0	0	Al Hamjaha
0.0	0	0	0	0	0	0	5	9	10	3	0	3	0.0	0.0	0	0	0	0	0	0	Marmuthah
0.0	0	0	0	0	0	0	6	3	2	1	0	1	0.0	0.0	0	0	0	0	0	0	Gerzawia

The sixteenth services guide 2017_Region Al Qaseem

Table (27 - 4)

Educational services at the level of municipalities

Other education data for males in the public sector

Students density average	Other**						Special education						Institutes						Governorate or municipality		
	Number				Schools		Number				Schools*		Students per teacher average	Students density average	Number					Institutes	
	Teachers	Students	Classes	Schools	Rented	Owned	Teachers***	Students	Classes	Schools	Rented	Owned			Teachers	Students	Classes	Institutes		Rented	Owned
0.0	0	0	0	0	0	0	4	3	2	1	0	1	0.0	0.0	0	0	0	0	0	0	At Tarfiyah Al Gharbiya
3.5	0	7	2	1	0	1	19	18	15	5	0	5	0.0	0.0	0	0	0	0	0	0	Uyun Al Jiwa
7.7	0	23	3	1	0	1	2	5	3	2	0	2	0.0	0.0	0	0	0	0	0	0	Al Sulbiya
0.0	0	0	0	0	0	0	3	7	5	2	0	2	0.0	0.0	0	0	0	0	0	0	Kabd
4.0	0	8	2	1	0	1	4	3	5	1	0	1	0.0	0.0	0	0	0	0	0	0	Al Kadadiyah
0.0	0	0	0	0	0	0	11	13	13	5	0	5	7.4	25.1	27	201	8	1	0	1	Riyadh Al Khabra
0.0	0	0	0	0	0	0	3	2	2	1	0	1	0.0	0.0	0	0	0	0	0	0	Al Nemriah
0.0	0	0	0	0	0	0	6	7	6	3	0	3	0.0	0.0	0	0	0	0	0	0	Ash Shimasiyah
1.7	0	5	3	1	0	1	4	6	5	2	0	2	0.0	0.0	0	0	0	0	0	0	An Nabaqiyah
7.0	0	21	3	1	0	1	0	0	0	0	0	0	0.0	0.0	0	0	0	0	0	0	Uqlat As Suqur
1.5	0	3	2	1	0	1	0	0	0	0	0	0	0.0	0.0	0	0	0	0	0	0	Embary
1.0	0	4	4	2	0	2	2	6	10	3	0	3	0.0	0.0	0	0	0	0	0	0	Al Mahlani
0.5	0	1	2	1	0	1	0	0	0	0	0	0	0.0	0.0	0	0	0	0	0	0	Dhwgan Al Rkaya
0.0	0	0	0	0	0	0	3	5	5	1	0	1	0.0	0.0	0	0	0	0	0	0	Al Hsuniah

The sixteenth services guide 2017_Region Al Qaseem

Table (27- 5)

Educational services at the level of municipalities

Other education data for males in the public sector

Other**							Special education						Institutes						Governorate or municipality			
Students density average	Number				Schools		Number				Schools*		Students per teacher average	Students density average	Number					Institutes		
	Teachers	Students	Classes	Schools	Rented	Owned	Teachers***	Students	Classes	Schools	Rented	Owned			Teachers	Students	Classes	Institutes		Rented	Owned	
0.5	0	1	2	1	0	1	5	5	3	1	0	1	0.0	0.0	0	0	0	0	0	0	0	Uglat
12.7	0	114	9	3	0	3	6	9	6	3	0	3	0.0	0.0	0	0	0	0	0	0	0	Dariyah
1.5	0	3	2	1	0	1	0	0	0	0	0	0	0.0	0.0	0	0	0	0	0	0	0	Soaynin
10.7	18	2926	273	90	8	82	738	1142	579	176	6	170	6.3	18.2	462	2900	159	18	0	18	Total	

* Representing public education schools with special education classes

** Includes intermediate schools (evening classes)-Secondary school (evening classes)-Adults education-Training

*** Represents the teachers (males) of the institutes of the special needs

The sixteenth services guide 2017_Region Al Qaseem

Educational services at the level of municipalities

Other education data for females in the public sector

Students density average	Other**						Special education						Institutes						Governorate or municipality		
	Number				Schools		Number				Schools*		Students per teacher average	Students density average	Number					Institutes	
	Teachers	Students	Classes	Schools	Rented	Owned	Teachers***	Students	Classes	Schools	Rented	Owned			Teachers	Students	Classes	Institutes		Rented	Owned
8.4	369	2253	269	79	33	46	166	313	89	20	0	20	0.0	0.0	0	0	0	0	0	0	Buraydah
0.0	12	113	5	1	0	1	0	0	0	0	0	0	0.0	0.0	0	0	0	0	0	0	Ash Shiqah
5.7	7	40	7	2	0	2	4	3	5	1	0	1	0.0	0.0	0	0	0	0	0	0	Al-Fuwara
3.7	5	22	6	2	1	1	2	3	2	1	1	0	0.0	0.0	0	0	0	0	0	0	Qusaiba
6.8	1	41	6	2	0	2	0	0	0	0	0	0	0.0	0.0	0	0	0	0	0	0	Mudarraaj
0.0	6	4	3	1	0	1	0	0	0	0	0	0	0.0	0.0	0	0	0	0	0	0	Al Khashabi
0.0	5	22	2	1	1	0	0	0	0	0	0	0	0.0	0.0	0	0	0	0	0	0	Rabea
7.6	13	61	8	2	2	0	0	0	0	0	0	0	0.0	0.0	0	0	0	0	0	0	Al Malida
3.2	6	16	5	2	0	2	0	0	0	0	0	0	0.0	0.0	0	0	0	0	0	0	Ath Thamiriyah
0.0	4	14	3	1	0	1	0	0	0	0	0	0	0.0	0.0	0	0	0	0	0	0	Al Emar
3.0	6	15	5	2	1	1	0	0	0	0	0	0	0.0	0.0	0	0	0	0	0	0	Al Quwarah
8.0	6	72	9	2	0	2	0	0	0	0	0	0	0.0	0.0	0	0	0	0	0	0	Al Khobara'
0.0	6	9	3	1	1	0	0	0	0	0	0	0	0.0	0.0	0	0	0	0	0	0	Al Qorin
0.0	5	2	4	1	1	0	0	0	0	0	0	0	0.0	0.0	0	0	0	0	0	0	Al Dulaymiyah

Educational services at the level of municipalities

Other education data for females in the public sector

Other**							Special education						Institutes						Governorate or municipality		
Students density average	Number				Schools		Number				Schools*		Students per teacher average	Students density average	Number					Institutes	
	Teachers	Students	Classes	Schools	Rented	Owned	Teachers***	Students	Classes	Schools	Rented	Owned			Teachers	Students	Classes	Institutes		Rented	Owned
0.0	0	0	0	0	0	0	6	7	3	1	0	1	0.0	0.0	0	0	0	0	0	0	Thebea
9.0	221	1003	112	27	12	15	46	83	27	7	1	6	0.0	0.0	0	0	0	0	0	0	Unayzah
2.0	2	4	2	1	0	1	0	0	0	0	0	0	0.0	0.0	0	0	0	0	0	0	Ar Rawghani
8.8	154	578	66	20	1	19	29	63	30	10	0	10	0.0	0.0	0	0	0	0	0	0	Ar Rass
0.0	3	10	2	1	0	1	0	0	0	0	0	0	0.0	0.0	0	0	0	0	0	0	Dakhna
0.0	5	10	2	1	0	1	0	0	0	0	0	0	0.0	0.0	0	0	0	0	0	0	Al Dahla
0.0	3	3	2	1	0	1	0	0	0	0	0	0	0.0	0.0	0	0	0	0	0	0	Al Matiya
9.3	65	298	32	9	1	8	10	10	5	2	0	2	0.0	0.0	0	0	0	0	0	0	Al Midhnab
3.8	4	19	5	2	0	2	0	0	0	0	0	0	0.0	0.0	0	0	0	0	0	0	Rawdat Alhsso
5.8	0	23	4	1	0	1	0	0	0	0	0	0	0.0	0.0	0	0	0	0	0	0	Samoudah
0.0	3	29	2	1	0	1	0	0	0	0	0	0	0.0	0.0	0	0	0	0	0	0	Al Malqa
0.0	33	143	18	5	2	3	8	22	6	2	0	2	0.0	0.0	0	0	0	0	0	0	Al Bukayriyah
6.4	15	108	17	5	1	4	0	0	0	0	0	0	0.0	0.0	0	0	0	0	0	0	Al Halaliyah
3.2	6	19	6	3	0	3	0	0	0	0	0	0	0.0	0.0	0	0	0	0	0	0	Al Chehya

Educational services at the level of municipalities

Other education data for females in the public sector

Students density average	Other**						Special education						Institutes						Governorate or municipality		
	Number				Schools		Number				Schools*		Students per teacher average	Students density average	Number					Institutes	
	Teachers	Students	Classes	Schools	Rented	Owned	Teachers***	Students	Classes	Schools	Rented	Owned			Teachers	Students	Classes	Institutes		Rented	Owned
3.1	6	22	7	2	1	1	6	7	6	2	0	2	0.0	0.0	0	0	0	0	0	0	Al-Fuwayliq
0.0	5	5	2	1	1	0	2	7	6	1	0	1	0.0	0.0	0	0	0	0	0	0	Kahla
1.8	1	7	4	2	0	2	0	0	0	0	0	0	0.0	0.0	0	0	0	0	0	0	Dhalfa'a
3.0	0	9	3	1	0	1	0	0	0	0	0	0	0.0	0.0	0	0	0	0	0	0	Al Faydh
2.3	0	7	3	1	1	0	0	0	0	0	0	0	0.0	0.0	0	0	0	0	0	0	Saq
4.3	41	151	35	7	3	4	13	21	10	3	0	3	0.0	0.0	0	0	0	0	0	0	Al Badai
0.0	8	27	3	1	0	1	0	0	0	0	0	0	0.0	0.0	0	0	0	0	0	0	Al Asyah
0.0	10	39	3	1	0	1	7	12	7	2	0	2	0.0	0.0	0	0	0	0	0	0	Khusaybah
0.0	4	12	2	1	0	1	0	0	0	0	0	0	0.0	0.0	0	0	0	0	0	0	Aba Alwrood
0.0	4	9	2	1	1	0	0	0	0	0	0	0	0.0	0.0	0	0	0	0	0	0	Dhaida
0.0	4	7	3	1	0	1	0	0	0	0	0	0	0.0	0.0	0	0	0	0	0	0	Al Tanouma
12.1	12	109	9	2	0	2	4	2	3	1	0	1	0.0	0.0	0	0	0	0	0	0	Qeba
5.7	4	34	6	2	0	2	0	0	0	0	0	0	0.0	0.0	0	0	0	0	0	0	An Nabhaniyah
3.8	9	53	14	5	1	4	0	0	0	0	0	0	0.0	0.0	0	0	0	0	0	0	Abanat

Educational services at the level of municipalities

Other education data for females in the public sector

Other**							Special education						Institutes						Governorate or municipality		
Students density average	Number				Schools		Number				Schools*		Students per teacher average	Students density average	Number					Institutes	
	Teachers	Students	Classes	Schools	Rented	Owned	Teachers***	Students	Classes	Schools	Rented	Owned			Teachers	Students	Classes	Institutes		Rented	Owned
0.0	6	26	3	1	0	1	0	0	0	0	0	0	0.0	0.0	0	0	0	0	0	0	Al Raudah
2.0	2	10	5	2	0	2	0	0	0	0	0	0	0.0	0.0	0	0	0	0	0	0	Al Hamjaha
0.0	2	7	3	1	1	0	0	0	0	0	0	0	0.0	0.0	0	0	0	0	0	0	Marmuthah
0.0	6	26	5	2	1	1	3	4	2	1	0	1	0.0	0.0	0	0	0	0	0	0	Uyun Al Jiwa
2.0	0	10	5	2	0	2	0	0	0	0	0	0	0.0	0.0	0	0	0	0	0	0	Al Sulbiya
0.0	6	14	2	1	1	0	0	0	0	0	0	0	0.0	0.0	0	0	0	0	0	0	Awthal
0.0	3	19	4	1	1	0	0	0	0	0	0	0	0.0	0.0	0	0	0	0	0	0	Kabd
4.0	0	4	1	1	0	1	0	0	0	0	0	0	0.0	0.0	0	0	0	0	0	0	Al-Makhram
11.8	18	141	12	3	1	2	12	18	7	3	0	3	0.0	0.0	0	0	0	0	0	0	Riyadh Al Khabra
0.0	4	13	2	1	1	0	0	0	0	0	0	0	0.0	0.0	0	0	0	0	0	0	Al Nemriah
4.5	5	18	4	2	2	0	0	0	0	0	0	0	0.0	0.0	0	0	0	0	0	0	Subaih
0.0	0	0	0	0	0	0	3	1	2	1	1	0	0.0	0.0	0	0	0	0	0	0	Ash Shimasiyah
0.0	11	34	5	3	2	1	0	0	0	0	0	0	0.0	0.0	0	0	0	0	0	0	Uqlat As Suqur
0.0	2	6	2	1	1	0	0	0	0	0	0	0	0.0	0.0	0	0	0	0	0	0	Al Hsuniah

Educational services at the level of municipalities

Other education data for females in the public sector

Other**							Special education						Institutes						Governorate or municipality			
Students density average	Number				Schools		Number				Schools*		Students per teacher average	Students density average	Number					Institutes		
	Teachers	Students	Classes	Schools	Rented	Owned	Teachers***	Students	Classes	Schools	Rented	Owned			Teachers	Students	Classes	Institutes		Rented	Owned	
0.0	1	9	3	1	1	0	0	0	0	0	0	0	0.0	0.0	0	0	0	0	0	0	0	Al Neqrah
0.0	6	88	6	2	1	1	4	3	4	1	0	1	0.0	0.0	0	0	0	0	0	0	0	Uglat
8.5	10	85	10	3	0	3	2	5	2	1	0	1	0.0	0.0	0	0	0	0	0	0	0	Dariyah
6.0	0	12	2	1	0	1	0	0	0	0	0	0	0.0	0.0	0	0	0	0	0	0	0	Maska
3.2	3	16	5	2	0	2	0	0	0	0	0	0	0.0	0.0	0	0	0	0	0	0	0	Al Smoryh
0.0	0	6	3	1	0	1	0	0	0	0	0	0	0.0	0.0	0	0	0	0	0	0	0	Al Matiwi Al-Janoubi
7.6	1158	5966	783	235	78	157	327	584	216	60	3	57	0.0	0.0	0	0	0	0	0	0	0	Total

* Representing public education schools with special education classes

** Includes intermediate schools (evening classes)-Secondary school (evening classes)-Adults education-Training

*** Represents the teachers (males) of the institutes of the special needs

Educational services at the level of municipalities

Other education data for males and females in the private sector

Others-females**								Others-males*								Governorate or municipality
Students per teacher average	Students density average	Number						Students per teacher average	Students density average	Number						
		Teachers	Students	Classes	Schools	Schools				Teachers	Students	Classes	Schools	Schools		
						Rented	Owned							Rented	Owned	
4.6	5.5	215	985	179	27	25	2	.0	9.2	0	277	30	9	4	5	Buraydah
5.0	10.4	87	435	42	5	4	1	.0	.0	0	0	0	0	0	0	Unayzah
3.4	3.7	54	181	49	6	5	1	.0	13.1	0	118	9	3	1	2	Ar Rass
5.5	7.0	19	105	15	2	1	1	.0	.0	0	0	0	0	0	0	Al Midhnab
.0	.0	0	0	0	0	0	0	.0	11.7	0	82	7	2	2	0	Al Bukayriyah
4.5	10.3	16	72	7	2	1	1	.0	.0	0	0	0	0	0	0	Al Badai
2.7	3.2	14	38	12	1	0	1	.0	.0	0	0	0	0	0	0	Qeba
4.5	6.1	405	1816	304	43	36	7	.0	10.4	0	477	46	14	7	7	Total

* Includes intermediate school (evening classes)-Secondary school (evening classes)-Adults education

** Includes kindergarten-Literacy

Table (30 - 1)

Health services at the level of municipalities

Public primary care centres and private clinics

Nursing total	Doctors total	Private clinics							Public primary care centres							Total population	Governorate or municipality
		Number							Number								
		Nursing			Doctors			Clinics	Nursing			Doctors			Primary care centres		
		Total	Females	Males	Total	Females	Males		Total	Females	Males	Total	Females	Males			
704	623	475	431	44	460	208	252	55	229	139	90	163	73	90	34	470594	Buraydah
7	4	0	0	0	0	0	0	0	7	5	2	4	1	3	1	7428	Al Basr
4	2	0	0	0	0	0	0	0	4	2	2	2	1	1	1	3292	Al Boutin
14	9	0	0	0	0	0	0	0	14	8	6	9	3	6	4	12216	Al-Fuwara
4	1	0	0	0	0	0	0	0	4	3	1	1	0	1	1	1245	Al Qaraa
0	2	0	0	0	0	0	0	0	0	0	0	2	1	1	1	3040	At Tarafiyah As Sharqiyah
1	2	0	0	0	0	0	0	0	1	0	1	2	1	1	1	5539	Qusaiba
4	3	0	0	0	0	0	0	0	4	3	1	3	1	2	1	3285	Mudarraaj
4	1	0	0	0	0	0	0	0	4	3	1	1	0	1	1	883	Mhir At Turmus
5	4	0	0	0	0	0	0	0	5	4	1	4	1	3	1	4096	Sheri
5	2	0	0	0	0	0	0	0	5	3	2	2	1	1	1	4934	Al Shubayka
5	4	0	0	0	0	0	0	0	5	3	2	4	1	3	1	4915	Al Khashabi
0	2	0	0	0	0	0	0	0	0	0	0	2	1	1	1	2867	Rabea
0	0	0	0	0	0	0	0	0	0	0	0	0	0	0	1	9565	Al Malida

Table (30 - 2)

Health services at the level of municipalities

Public primary care centres and private clinics

Nursing total	Doctors total	Private clinics							Public primary care centres							Total population	Governorate or municipality
		Number							Number								
		Nursing			Doctors			Clinics	Nursing			Doctors			Primary care centres		
		Total	Females	Males	Total	Females	Males		Total	Females	Males	Total	Females	Males			
4	2	0	0	0	0	0	0	0	4	2	2	2	1	1	1	2281	Al Ghamas
4	3	0	0	0	0	0	0	0	4	2	2	3	2	1	1	1176	Dheras
4	4	0	0	0	0	0	0	0	4	2	2	4	1	3	1	9170	Qasr Ibn Aqil
3	3	0	0	0	0	0	0	0	3	2	1	3	1	2	1	2970	Ath Thamiriyah
6	5	0	0	0	0	0	0	0	6	6	0	5	2	3	1	3838	Al Emar
9	4	0	0	0	0	0	0	0	9	6	3	4	1	3	1	5799	Al Quwarah
9	5	0	0	0	0	0	0	0	9	6	3	5	2	3	2	10002	Al Khobara'
5	3	0	0	0	0	0	0	0	5	3	2	3	1	2	1	4747	Al Qorin
7	5	0	0	0	0	0	0	0	7	5	2	5	2	3	1	7690	Al Dulaymiyah
5	2	0	0	0	0	0	0	0	5	3	2	2	0	2	1	5634	Thebea
277	186	137	130	7	129	48	81	12	140	110	30	57	27	30	15	159254	Unayzah
9	2	0	0	0	0	0	0	0	9	7	2	2	0	2	1	1653	Ar Rawghani
1	0	0	0	0	0	0	0	0	1	0	1	0	0	0	1	480	Al Awshaziyah
185	140	104	98	6	102	36	66	13	81	61	20	38	17	21	10	95038	Ar Rass

Table (30 - 3)

Health services at the level of municipalities

Public primary care centres and private clinics

Nursing total	Doctors total	Private clinics							Public primary care centres							Total population	Governorate or municipality
		Number							Number								
		Nursing			Doctors			Clinics	Nursing			Doctors			Primary care centres		
		Total	Females	Males	Total	Females	Males		Total	Females	Males	Total	Females	Males			
25	20	15	15	0	15	6	9	1	10	7	3	5	2	3	1	9479	Dakhna
3	2	0	0	0	0	0	0	0	3	3	0	2	0	2	1	1730	Al Dahla
4	2	0	0	0	0	0	0	0	4	3	1	2	0	2	1	800	Al-Shanana
47	30	14	10	4	12	4	8	2	33	23	10	18	9	9	5	33861	Al Midhhab
3	2	0	0	0	0	0	0	0	3	2	1	2	0	2	1	2096	Rawdat Alhso
3	1	0	0	0	0	0	0	0	3	2	1	1	0	1	1	1850	Al Kharma
3	3	0	0	0	0	0	0	0	3	2	1	3	1	2	1	1901	Al Kharma Al Shimaliah
3	1	0	0	0	0	0	0	0	3	0	3	1	0	1	1	783	Rabik
4	1	0	0	0	0	0	0	0	4	3	1	1	0	1	1	1729	Al Malqa
41	32	21	20	1	21	7	14	2	20	11	9	11	6	5	3	30963	Al Bukayriyah
7	3	0	0	0	0	0	0	0	7	4	3	3	2	1	1	4396	Al Halaliyah
6	3	0	0	0	0	0	0	0	6	3	3	3	1	2	1	5691	Al Chehya
16	9	0	0	0	0	0	0	0	16	5	11	9	2	7	1	8533	Al-Fuwayliq
0	2	0	0	0	0	0	0	0	0	0	0	2	1	1	1	1227	Kahla

Table (30 - 4)

Health services at the level of municipalities

Public primary care centres and private clinics

Nursing total	Doctors total	Private clinics							Public primary care centres							Total population	Governorate or municipality
		Number							Number								
		Nursing			Doctors			Clinics	Nursing			Doctors			Primary care centres		
		Total	Females	Males	Total	Females	Males		Total	Females	Males	Total	Females	Males			
8	3	0	0	0	0	0	0	0	8	5	3	3	1	2	1	3254	Dhalfa'a
45	33	11	11	0	17	6	11	3	34	20	14	16	8	8	7	53354	Al Badai
7	4	0	0	0	0	0	0	0	7	4	3	4	2	2	1	7117	Al Asyah
5	3	0	0	0	0	0	0	0	5	2	3	3	2	1	1	5528	Khusaybah
2	2	0	0	0	0	0	0	0	2	0	2	2	1	1	1	3299	Aba Alworood
3	1	0	0	0	0	0	0	0	3	2	1	1	0	1	1	1936	Dhaida
4	2	0	0	0	0	0	0	0	4	2	2	2	0	2	1	917	Hunaydhl
2	1	0	0	0	0	0	0	0	2	1	1	1	0	1	1	854	Al Burud
1	1	0	0	0	0	0	0	0	1	0	1	1	0	1	1	2290	Al Tanouma
4	2	0	0	0	0	0	0	0	4	2	2	2	1	1	1	1955	Al Jialah
5	4	0	0	0	0	0	0	0	5	3	2	4	1	3	1	5857	An Nabhaniyah
3	1	0	0	0	0	0	0	0	3	2	1	1	0	1	1	1651	Thadig
13	13	0	0	0	0	0	0	0	13	11	2	13	5	8	1	16826	Abanat
3	1	0	0	0	0	0	0	0	3	2	1	1	0	1	1	752	Allaghafya

Table (30 - 5)

Health services at the level of municipalities

Public primary care centres and private clinics

Nursing total	Doctors total	Private clinics							Public primary care centres							Total population	Governorate or municipality
		Number							Number								
		Nursing			Doctors			Clinics	Nursing			Doctors			Primary care centres		
		Total	Females	Males	Total	Females	Males		Total	Females	Males	Total	Females	Males			
0	1	0	0	0	0	0	0	0	0	0	0	1	0	1	1	1825	Al Petra
3	1	0	0	0	0	0	0	0	3	2	1	1	0	1	1	1744	Al Raudah
3	1	0	0	0	0	0	0	0	3	2	1	1	0	1	1	1802	Ataa
4	4	0	0	0	0	0	0	0	4	3	1	4	1	3	1	1875	Atti
6	3	0	0	0	0	0	0	0	6	3	3	3	1	2	1	872	Al Hamjaha
3	1	0	0	0	0	0	0	0	3	2	1	1	0	1	1	496	Al Sulaibi
3	2	0	0	0	0	0	0	0	3	2	1	2	1	1	1	1348	Gerzawia
0	1	0	0	0	0	0	0	0	0	0	0	1	0	1	1	512	Rafayi Alluhaib
2	3	0	0	0	0	0	0	0	2	2	0	3	2	1	1	431	Al Basiri
2	2	0	0	0	0	0	0	0	2	2	0	2	1	1	1	956	'Urayfijan Sahooq
4	2	0	0	0	0	0	0	0	4	3	1	2	0	2	1	1128	At Tarfiyah Al Gharbiya
16	12	7	7	0	6	3	3	2	9	5	4	6	3	3	1	10706	Uyun Al Jiwa
4	3	0	0	0	0	0	0	0	4	2	2	3	1	2	1	2967	Al Sulbiya
6	3	0	0	0	0	0	0	0	6	3	3	3	1	2	1	4747	Awthal

Health services at the level of municipalities

Public primary care centres and private clinics

Nursing total	Doctors total	Private clinics							Public primary care centres							Total population	Governorate or municipality
		Number							Number								
		Nursing			Doctors			Clinics	Nursing			Doctors			Primary care centres		
		Total	Females	Males	Total	Females	Males		Total	Females	Males	Total	Females	Males			
5	2	0	0	0	0	0	0	0	5	3	2	2	0	2	1	2343	At Tar'eq
4	2	0	0	0	0	0	0	0	4	2	2	2	0	2	1	1853	Kabd
11	6	5	5	0	2	1	1	1	6	4	2	4	2	2	1	18751	Riyadh Al Khabra
5	4	0	0	0	0	0	0	0	5	3	2	4	1	3	1	483	Al Matiwi Al Shemli
2	1	0	0	0	0	0	0	0	2	1	1	1	0	1	1	1111	Al Nemriah
4	6	0	0	0	0	0	0	0	4	3	1	6	4	2	1	1477	Al Seeh and Al Hijaziyah
4	3	0	0	0	0	0	0	0	4	3	1	3	1	2	1	3153	Subaih
7	6	0	0	0	0	0	0	0	7	4	3	6	1	5	1	7065	Ash Shimasiyah
3	2	0	0	0	0	0	0	0	3	3	0	2	0	2	1	1462	Umm Hazim
1	2	0	0	0	0	0	0	0	1	0	1	2	1	1	1	2078	An Nabaqiyah
0	4	0	0	0	4	1	3	1	0	0	0	0	0	0	0	3694	Uqlat As Suqur
1	1	0	0	0	0	0	0	0	1	1	0	1	0	1	1	799	Al Jafn
2	1	0	0	0	0	0	0	0	2	1	1	1	0	1	1	623	Al Trfawi
6	1	0	0	0	0	0	0	0	6	3	3	1	0	1	1	999	Kotn

Table (30 - 7)

Health services at the level of municipalities

Public primary care centres and private clinics

Nursing total	Doctors total	Private clinics							Public primary care centres							Total population	Governorate or municipality
		Number							Number								
		Nursing			Doctors			Clinics	Nursing			Doctors			Primary care centres		
		Total	Females	Males	Total	Females	Males		Total	Females	Males	Total	Females	Males			
2	1	0	0	0	0	0	0	0	2	1	1	1	0	1	1	927	Embary
5	4	0	0	0	0	0	0	0	5	3	2	4	1	3	1	2454	Al Mahlani
0	2	0	0	0	0	0	0	0	0	0	0	2	1	1	1	1480	Al Hsuniah
3	2	0	0	0	0	0	0	0	3	2	1	2	0	2	1	1168	Al Neqrah
6	6	0	0	0	0	0	0	0	6	5	1	6	3	3	1	6660	Uglat
13	9	7	7	0	4	1	3	1	6	6	0	5	3	2	1	14100	Dariyah
2	1	0	0	0	0	0	0	0	2	2	0	1	0	1	1	1534	Maska
2	2	0	0	0	0	0	0	0	2	2	0	2	1	1	1	2480	Al Smoryh
2	1	0	0	0	0	0	0	0	2	2	0	1	0	1	1	733	Salam
2	1	0	0	0	0	0	0	0	2	2	0	1	0	1	1	327	Beqaya' Al-Janoubiya
2	2	0	0	0	0	0	0	0	2	2	0	2	0	2	1	811	Badai Al Dhabtan
4	3	0	0	0	0	0	0	0	4	3	1	3	1	2	1	411	Al-Aqer
3	2	0	0	0	0	0	0	0	3	3	0	2	0	2	1	421	Al Dhaheriyah
2	1	0	0	0	0	0	0	0	2	2	0	1	0	1	1	404	Al Qaiyah

Table (30 - 8)

Health services at the level of municipalities

Public primary care centres and private clinics

Nursing total	Doctors total	Private clinics							Public primary care centres							Total population	Governorate or municipality
		Number							Number								
		Nursing			Doctors			Clinics	Nursing			Doctors			Primary care centres		
		Total	Females	Males	Total	Females	Males		Total	Females	Males	Total	Females	Males			
1714	1322	796	734	62	772	321	451	93	918	609	309	550	218	332	169	1165470	Total

The sixteenth services guide 2017_Region Al Qaseem

Health services at the level of municipalities

Ambulance and Red Crescent Centres

Paramedics	Ambulances	Red Crescent Centres	Total population	Governorate or municipality
65	8	4	470594	Buraydah
10	2	1	1245	Al Qaraa
9	2	1	4096	Sheri
24	4	2	159254	Unayzah
15	2	1	95038	Ar Rass
12	2	1	33861	Al Midhnab
12	2	1	1729	Al Malqa
12	2	1	30963	Al Bukayriyah
13	2	1	53354	Al Badai
12	2	1	7117	Al Asyah
10	2	1	13265	Qeba
10	2	1	1825	Al Petra
11	2	1	1799	Al-Makhram
13	2	1	18751	Riyadh Al Khabra
9	2	1	7065	Ash Shimasiyah
11	2	1	1462	Umm Hazim

Health services at the level of municipalities

Ambulance and Red Crescent Centres

Paramedics	Ambulances	Red Crescent Centres	Total population	Governorate or municipality
11	2	1	1168	Al Neqrah
11	2	1	6660	Uglat
10	2	1	14100	Dariyah
280	46	23	923346	Total

The sixteenth services guide 2017_Region Al Qaseem

Table (32 - 1)

Public services at the level of municipalities

Number of agricultural, social, administrative, public and financial services in cities and villages

Number of cities and villages that have public services					Administrative services																				General, financial and banking services					Social and development services							Agricultural services			Governorate or municipality													
(Available-Unavailable)																																																					
Internet network	Cell phone	Telephone network	Water network	Electricity	Security control	Security point	Health affairs	Industrial fund	Real-estate fund	Social development fund	Labour office	Water branch	Financial branch	Transport branch	Females education office	Males education office	Females education administration	Males education administration	Office of Municipal Services	Municipality	Secretariat of municipality	Pensions	Social insurance	Awqaf (mortmain)	Center of promotion of virtue	Civil affairs	Passport department	Traffic centers	Police station	Police centre	Commercial bank	Postman	Post office	Travel agency	Public library	Civil defence	Charity/Association	Cooperative association	Development committee	Development Centre	Social security	Notary branch	Notary	Court	Agricultural fund	Agricultural branch	Agricultural Directorate						
5	5	4	5	5	0	0	1	0	1	1	2	1	1	1	1	2	1	1	0	2	1	1	1	2	11	2	2	2	1	4	50	9	2	64	1	2	17	4	7	1	1	1	2	4	1	1	1	Buraydah					
1	1	1	1	1	0	0	0	0	0	0	0	0	0	0	0	0	0	0	0	0	0	0	0	0	0	0	0	0	0	0	0	0	1	0	0	0	0	0	0	0	0	0	0	0	0	0	0	0	0	0	Ash Shiqah		
4	6	5	3	6	0	0	0	0	0	0	0	0	0	0	1	0	0	0	0	1	0	0	0	0	1	0	0	0	0	1	0	0	1	0	0	1	0	1	0	1	0	0	0	0	0	0	0	0	0	0	0	Al Basr	
4	4	1	1	4	0	0	0	0	0	0	0	0	0	0	0	0	0	0	0	1	0	0	0	1	1	0	0	0	0	1	0	1	0	0	0	1	1	1	0	0	0	0	0	0	0	0	0	1	0	0	Al Boutin		
9	9	1	0	9	0	0	0	0	0	0	0	0	0	0	1	1	0	0	0	1	0	0	0	1	1	0	0	0	1	0	1	1	1	0	1	0	1	0	0	0	0	0	0	0	1	0	1	0	0	0	Al-Fuwara		
3	3	2	2	3	0	0	0	0	0	0	0	0	0	0	0	0	0	0	0	0	0	0	0	0	0	0	0	0	0	0	0	0	0	0	0	0	0	0	0	0	0	0	0	0	0	0	0	0	0	0	0	Al Qaraa	
3	3	1	1	3	0	0	0	0	0	0	0	0	0	0	0	0	0	0	1	0	0	0	0	0	1	0	0	0	0	0	0	0	1	0	0	0	0	0	0	0	0	0	0	0	0	0	0	0	0	0	0	0	At Tarafiyah As Sharqiyyah
1	1	1	1	1	0	0	0	0	0	0	0	0	0	0	0	1	0	0	0	1	0	0	0	1	1	0	0	1	1	0	0	0	0	0	0	1	0	0	0	0	0	0	0	1	1	0	0	0	0	0	0	Qusaiba	
1	1	1	1	2	0	0	0	0	0	0	0	0	0	0	0	0	0	0	1	0	0	0	0	0	0	0	0	0	1	0	0	0	0	0	0	0	0	0	0	1	0	0	0	0	0	0	0	0	0	0	0	0	Mudarraaj

Table (32 - 8)

Public services at the level of municipalities

Number of agricultural, social, administrative, public and financial services in cities and villages

Number of cities and villages that have public services					Administrative services																							General, financial and banking services				Social and development services						Agricultural services			Governorate or municipality																														
(Available-Unavailable)																																																																							
Internet network	Cell phone	Telephone network	Water network	Electricity	Security control	Security point	Health affairs	Industrial fund	Real-estate fund	Social development fund	Labour office	Water branch	Financial branch	Transport branch	Females education office	Males education office	Females education administration	Males education administration	Office of Municipal Services	Municipality	Secretariat of municipality	Pensions	Social insurance	Awqaf (mortmain)	Center of promotion of virtue	Civil affairs	Passport department	Traffic centers	Police station	Police centre	Commercial bank	Postman	Post office	Travel agency	Public library	Civil defence	Charity/Association	Cooperative association	Development committee	Development Centre	Social security	Notary branch	Notary	Court	Agricultural fund	Agricultural branch	Agricultural Directorate																								
0	1	1	0	1	0	0	0	0	0	0	0	0	0	0	0	0	0	0	0	0	0	0	0	0	0	0	0	0	0	0	0	0	0	0	0	0	0	0	0	0	0	0	0	0	0	0	0	0	0	0	0	0	0	0	0	0	0	0	0	0	0	Al Ahmadiyah									
4	4	3	3	4	0	0	0	0	0	0	0	1	0	0	1	1	0	0	0	1	0	0	0	0	1	1	0	1	1	0	1	2	0	1	2	0	0	1	2	0	0	0	1	0	1	1	1	0	1	0	0	0	0	0	0	0	1	0	0	0	0	Al Asyah									
1	1	1	1	1	0	0	0	0	0	0	0	0	0	0	0	0	0	0	0	0	0	0	0	0	0	0	0	0	0	0	0	0	0	0	0	0	0	0	0	0	0	0	0	0	0	0	0	0	0	0	0	0	0	0	0	0	0	0	0	0	0	0	0	0	0	0	Khusaybah				
2	2	2	2	2	0	0	0	0	0	0	0	0	0	0	0	0	0	0	0	0	0	0	0	0	0	0	0	0	0	1	0	0	0	1	0	0	0	1	0	0	1	0	0	0	0	0	0	0	0	0	0	0	0	0	0	0	0	0	0	0	0	0	0	0	0	0	0	Aba Alwrood			
3	3	1	1	3	0	0	0	0	0	0	0	0	0	0	0	0	0	0	0	0	0	0	0	0	0	0	0	0	0	0	0	0	0	0	0	0	0	0	0	0	0	1	0	0	0	0	0	0	0	0	0	0	0	0	0	0	0	0	0	0	0	0	0	0	0	0	0	0	Dhaida		
0	1	1	1	1	0	0	0	0	0	0	0	0	0	0	0	0	0	0	0	0	0	0	0	0	0	0	0	0	0	0	0	0	0	0	0	0	0	0	0	0	0	0	0	0	0	0	0	0	0	0	0	0	0	0	0	0	0	0	0	0	0	0	0	0	0	0	0	0	0	Hunaydh	
2	2	2	2	2	0	0	0	0	0	0	0	0	0	0	0	0	0	0	0	0	0	0	0	0	0	0	0	0	0	0	0	0	0	0	0	0	0	0	0	0	0	0	0	0	0	0	0	0	0	0	0	0	0	0	0	0	0	0	0	0	0	0	0	0	0	0	0	0	0	Tarif Al Asyah	
1	1	1	1	1	0	0	0	0	0	0	0	0	0	0	0	0	0	0	0	0	0	0	0	0	0	0	0	0	0	0	0	0	0	0	0	0	0	0	0	0	0	0	0	0	0	0	0	0	0	0	0	0	0	0	0	0	0	0	0	0	0	0	0	0	0	0	0	0	0	Al Burud	
1	1	1	1	1	0	0	0	0	0	0	0	0	0	0	0	0	0	0	0	0	0	0	0	0	0	0	0	0	0	0	0	0	0	0	0	0	0	0	0	0	0	0	0	0	0	0	0	0	0	0	0	0	0	0	0	0	0	0	0	0	0	0	0	0	0	0	0	0	0	0	Al Tanouma

Public services at the level of municipalities

Number of agricultural, social, administrative, public and financial services in cities and villages

Number of cities and villages that have public services					Administrative services																				General, financial and banking services					Social and development services							Agricultural services			Governorate or municipality													
(Available-Unavailable)																																																					
Internet network	Cell phone	Telephone network	Water network	Electricity	Security control	Security point	Health affairs	Industrial fund	Real-estate fund	Social development fund	Labour office	Water branch	Financial branch	Transport branch	Females education office	Males education office	Females education administration	Males education administration	Office of Municipal Services	Municipality	Secretariat of municipality	Pensions	Social insurance	Awqaf (mortmain)	Center of promotion of virtue	Civil affairs	Passport department	Traffic centers	Police station	Police centre	Commercial bank	Postman	Post office	Travel agency	Public library	Civil defence	Charity/Association	Cooperative association	Development committee	Development Centre	Social security	Notary branch	Notary	Court	Agricultural fund	Agricultural branch	Agricultural Directorate						
13	13	1	0	13	0	0	0	0	0	0	0	0	0	0	0	0	0	0	0	0	0	0	0	1	0	0	1	0	0	1	1	0	1	0	0	0	2	1	1	0	0	0	1	0	0	0	0	0	Uqlat As Suqur				
1	1	0	0	1	0	0	0	0	0	0	0	0	0	0	0	0	0	0	0	0	0	0	0	0	0	0	0	0	0	0	0	0	0	0	0	0	0	0	0	0	0	0	0	0	0	0	0	0	0	0	0	0	Al Jafn
2	2	0	0	2	0	0	0	0	0	0	0	0	0	0	0	0	0	0	0	0	0	0	0	0	0	0	0	0	0	0	0	0	0	0	0	0	0	0	0	0	0	0	0	0	0	0	0	0	0	0	0	Al Trfawi	
4	4	1	0	4	0	0	0	0	0	0	0	0	0	0	0	0	0	0	0	0	0	0	0	0	0	0	0	0	0	0	0	0	0	0	0	0	0	0	0	0	0	0	0	0	0	0	0	0	0	0	0	Kotn	
1	1	1	0	1	0	0	0	0	0	0	0	0	0	0	0	0	0	0	0	0	0	0	0	0	0	0	0	0	0	0	0	0	0	0	0	0	0	0	0	0	0	0	0	0	0	0	0	0	0	0	0	Embary	
2	2	1	0	2	0	0	0	0	0	0	0	0	0	0	0	0	0	0	1	0	0	0	0	0	0	0	0	0	0	0	0	0	0	0	0	0	0	0	0	0	0	0	0	0	0	0	0	0	0	0	0	Al Mahlani	
1	1	0	0	1	0	0	0	0	0	0	0	0	0	0	0	0	0	0	0	0	0	0	0	0	0	0	0	0	0	0	0	0	0	0	0	0	0	0	0	0	0	0	0	0	0	0	0	0	0	0	Dhwgan Al Rkaya		
1	1	0	0	1	0	0	0	0	0	0	0	0	0	0	0	0	0	0	0	0	0	0	0	0	0	0	0	0	0	0	0	0	0	0	0	0	0	0	0	0	0	0	0	0	0	0	0	0	0	0	Faydat Diban		
2	2	2	0	2	0	0	0	0	0	0	0	0	0	0	0	0	0	0	0	0	0	0	0	0	0	0	0	0	0	0	0	0	0	0	0	0	0	0	0	0	0	0	0	0	0	0	0	0	0	0	0	0	Al Hsuniah

Public services at the level of municipalities

Number of agricultural, social, administrative, public and financial services in cities and villages

Number of cities and villages that have public services (Available-Unavailable)		Administrative services																					General, financial and banking services				Social and development services					Agricultural services		Governorate or municipality																								
		Internet network	Cell phone	Telephone network	Water network	Electricity	Security control	Security point	Health affairs	Industrial fund	Real-estate fund	Social development fund	Labour office	Water branch	Financial branch	Transport branch	Females education office	Males education office	Females education administration	Males education administration	Office of Municipal Services	Municipality	Secretariat of municipality	Pensions	Social insurance	Awqaf (mortmain)	Center of promotion of virtue	Civil affairs	Passport department	Traffic centers	Police station	Police centre	Commercial bank		Postman	Post office	Travel agency	Public library	Civil defence	Charity/Association	Cooperative association	Development committee	Development Centre	Social security	Notary branch	Notary	Court	Agricultural fund	Agricultural branch	Agricultural Directorate								
1	1	1	1	1	1	0	0	0	0	0	0	0	0	0	0	0	0	0	0	0	0	0	0	0	0	0	0	0	0	0	0	0	0	0	0	0	0	0	0	0	0	0	0	0	0	0	0	0	0	0	0	0	0	0	0	0	Soaynin	
406	464	158	142	472	0	0	1	0	1	2	7	11	2	1	15	15	5	4	21	29	1	2	1	24	48		11	17	21	23	108	35	47	106	8	26	69	16	37	3	9	1	16	26	6	13	2	Total										

The sixteenth services guide 2017_Region Al Qaseem

Table (33 - 1)

Geographical data at the populated area level

The nearest city or village with a hospital					The nearest town or village that have a care center					The nearest town or village that have an education					Distance (Km) - type of road				Direction	Populated area	Emirate or governorate or municipality
Distance (Km) - type of road				City or village	Distance (Km) - type of road				City or village	Distance (Km) - type of road				City or village							
Sea route	Rough	Easy	asphalt		Sea route	Rough	Easy	asphalt		Sea route	Rough	Easy	asphalt		Sea route	Rough	Easy	asphalt			
0	0	0	0		0	0	0	0		0	0	0	0		0	0	0	375	North	Bariduh	Buraydah
0	0	0	25	Buraydah	0	0	0	0		0	0	0	0		0	0	0	25	Southwest	Matar Alqasim	Buraydah
0	0	0	7	Buraydah	0	0	0	7	Buraydah	0	0	0	1	Daesah	0	0	0	7	West	Khaba Alkayfuh	Buraydah
0	0	0	5	Buraydah	0	0	0	5	Buraydah	0	0	0	5	Buraydah	0	0	0	5	East	Alearifiuh	Buraydah
0	0	0	17	Buraydah	0	0	0	17	Buraydah	0	0	0	0		0	0	0	17	North	Alshaquh Aleulya	Ash Shiqah
0	0	0	10	Buraydah	0	0	0	0		0	0	0	0		0	0	0	10	West	Albasar	Al Basr
0	0	0	10	Buraydah	0	0	0	3	Al Basr	0	0	0	3	Al Basr	0	0	0	3	East	Alnakhalat	Al Basr
0	0	0	12	Buraydah	0	0	0	2	Al Basr	0	0	0	2	Al Basr	0	0	0	2	East	Almansaa	Al Basr
0	0	0	13	Buraydah	0	0	0	4	Al Basr	0	0	0	0		0	0	0	4	Southwest	Aleaql	Al Basr
0	0	0	12	Buraydah	0	0	0	4	Al Basr	0	0	0	3	Al Basr	0	0	0	4	South	Almawiyuh	Al Basr

The sixteenth services guide 2017_Region Al Qaseem

Table (33 - 2)

Geographical data at the populated area level

The nearest city or village with a hospital					The nearest town or village that have a care center					The nearest town or village that have an education					Distance (Km) - type of road				Direction	Populated area	Emirate or governorate or municipality
Distance (Km) - type of road				City or village	Distance (Km) - type of road				City or village	Distance (Km) - type of road				City or village							
Sea route	Rough	Easy	asphalt		Sea route	Rough	Easy	asphalt		Sea route	Rough	Easy	asphalt		Sea route	Rough	Easy	asphalt			
0	0	0	18	Buraydah	0	0	0	14	Al Malida	0	0	0	0	0	0	0	14	South	Aljadidat	Al Basr	
0	0	0	31	Qusaiba	0	0	0	0	0	0	0	0	0	0	0	55	North	Albatin	Al Boutin		
0	0	13	24	Qusaiba	0	0	13	10	Al Boutin	0	0	13	10	Al Boutin	0	0	13	10	West	Farm of Gharb Albatin	Al Boutin
0	0	7	38	Qusaiba	0	0	7	7	Al Boutin	0	0	7	7	Al Boutin	0	0	7	7	North	Farm of Shrq Albatin	Al Boutin
0	0	0	23	Qusaiba	0	0	0	8	Al Boutin	0	0	0	8	Al Boutin	0	0	0	8	Northwest	Aldighmaniat	Al Boutin
0	0	0	55	An Nabhaniyah	0	0	0	0	0	0	0	0	0	0	0	186	Northwest	Alfawaruh	Al-Fuwara		
0	0	0	33	An Nabhaniyah	0	0	0	0	0	0	0	0	0	0	0	17	East	Marghan	Al-Fuwara		
0	0	0	49	An Nabhaniyah	0	0	0	12	Al-Fuwara	0	0	0	0	0	0	0	18	Northeast	Aleumuduh Alshamaliuh Waljanubiu	Al-Fuwara	
0	0	0	58	An Nabhaniyah	0	0	0	0	0	0	0	0	0	0	0	19	Southwest	Alnawmaniuh	Al-Fuwara		
0	0	0	80	An Nabhaniyah	0	0	0	0	0	0	0	0	0	0	0	35	Northwest	Alhabiriuh Waljarid Alshamaliu	Al-Fuwara		

The sixteenth services guide 2017_Region Al Qaseem

Table (33 - 3)

Geographical data at the populated area level

The nearest city or village with a hospital					The nearest town or village that have a care center					The nearest town or village that have an education					Distance (Km) - type of road				Direction	Populated area	Emirate or governorate or municipality
Distance (Km) - type of road				City or village	Distance (Km) - type of road				City or village	Distance (Km) - type of road				City or village							
Sea route	Rough	Easy	asphalt		Sea route	Rough	Easy	asphalt		Sea route	Rough	Easy	asphalt		Sea route	Rough	Easy	asphalt			
0	0	0	50	An Nabhaniyah	0	0	0	8	Al-Fuwara	0	0	0	8	Al-Fuwara	0	0	0	8	West	Alashyel	Al-Fuwara
0	0	0	62	An Nabhaniyah	0	0	0	7	Al-Fuwara	0	0	0	7	Al-Fuwara	0	0	0	7	East	Alhijruh	Al-Fuwara
0	0	0	90	An Nabhaniyah	0	0	0	22	Al-Fuwara	0	0	0	15	Al-Fuwara	0	0	0	35	Northeast	Alhamalih	Al-Fuwara
0	0	0	87	An Nabhaniyah	0	0	0	7	Al-Fuwara	0	0	0	5	Al-Fuwara	0	0	0	32	North	Alkharsha'	Al-Fuwara
0	0	0	15	Uyun Al Jiwa	0	0	0	0		0	0	0	0		0	0	0	24	Northwest	Alqurea'	Al Qaraa
0	0	0	18	Uyun Al Jiwa	0	0	0	4	Al Qaraa	0	0	0	4	Al Qaraa	0	0	0	4	West	Ghadaa	Al Qaraa
0	0	0	20	Buraydah	0	0	0	4	Al Qaraa	0	0	0	4	Al Qaraa	0	0	0	4	Southeast	Farm of Alqurea'	Al Qaraa
0	0	0	23	Buraydah	0	0	0	0		0	0	0	0		0	0	0	23	North	Altarafiat Alsharqia	At Tarafiyah As Sharqiyyah
0	0	0	37	Buraydah	0	0	0	14	At Tarafiyah As	0	0	0	14	At Tarafiyah As	0	0	0	14	East	Alsawida	At Tarafiyah As Sharqiyyah
0	0	0	12	Buraydah	0	0	0	12	Buraydah	0	0	0	0		0	0	0	22	Southeast	Hajrah Easilan	At Tarafiyah As Sharqiyyah

The sixteenth services guide 2017_Region Al Qaseem

Table (33 - 4)

Geographical data at the populated area level

The nearest city or village with a hospital					The nearest town or village that have a care center					The nearest town or village that have an education					Distance (Km) - type of road				Direction	Populated area	Emirate or governorate or municipality
Distance (Km) - type of road				City or village	Distance (Km) - type of road				City or village	Distance (Km) - type of road				City or village							
Sea route	Rough	Easy	asphalt		Sea route	Rough	Easy	asphalt		Sea route	Rough	Easy	asphalt		Sea route	Rough	Easy	asphalt			
0	0	0	0		0	0	0	0		0	0	0	0		0	0	0	110	Northwest	Qasiba' Aljadidih	Qusaiba
0	0	0	60	Qusaiba	0	0	0	0		0	0	0	0		0	0	0	115	North	Almudarij	Mudarrajj
0	0	0	120	Buraydah	0	0	15	0	Mudarrajj	0	0	15	0	Mudarrajj	0	0	15	0	North	Nadirah Umm Thamid	Mudarrajj
0	0	0	75	Qusaiba	0	0	0	0		0	0	0	0		0	0	0	135	North	Mahiir Altaramus	Mhir At Turmus
0	0	0	78	Qusaiba	0	0	0	0		0	0	0	0		0	0	0	125	Northwest	Sharaa	Sheri
0	0	0	87	Qusaiba	0	0	0	12	Mhir At Turmus	0	0	0	0		0	0	0	45	Northeast	Alhabiriuh	Sheri
0	0	0	78	Qusaiba	0	0	0	13	Sheri	0	0	0	0		0	0	0	13	South	Eazizuh Altaramus	Sheri
0	0	0	50	Qusaiba	0	0	0	12	Kabd	0	0	0	0		0	0	35	0	Southwest	Qalib Altaramus	Sheri
0	0	0	35	Al Quwarah	0	0	0	20	Kabd	0	0	0	0		0	0	20	20	Southwest	Hamaduh Altaramus	Sheri
0	0	0	68	Qusaiba	0	0	0	10	Sheri	0	0	0	0		0	0	0	10	East	Alkhafayat Watashmal Harah Aleunuz	Sheri

The sixteenth services guide 2017_Region Al Qaseem

Table (33 - 5)

Geographical data at the populated area level

The nearest city or village with a hospital					The nearest town or village that have a care center					The nearest town or village that have an education					Distance (Km) - type of road				Direction	Populated area	Emirate or governorate or municipality
Distance (Km) - type of road				City or village	Distance (Km) - type of road				City or village	Distance (Km) - type of road				City or village							
Sea route	Rough	Easy	asphalt		Sea route	Rough	Easy	asphalt		Sea route	Rough	Easy	asphalt		Sea route	Rough	Easy	asphalt			
0	0	0	50	Ar Rass	0	0	0	0		0	0	0	0		0	0	0	141	Southwest	Alshabikiuh	Al Shubayka
0	0	0	56	Ar Rass	0	0	0	6	Al Shubayka	0	0	0	6	Al Shubayka	0	0	0	6	East	Alhimaduh	Al Shubayka
0	0	0	65	Ar Rass	0	0	0	10	Al Shubayka	0	0	0	0		0	0	0	10	Southeast	Alrawdattayn	Al Shubayka
0	0	0	70	Ar Rass	0	0	0	15	Al Shubayka	0	0	0	5	Al Shubayka	0	0	0	15	East	Farm of Alwasita'	Al Shubayka
0	0	0	72	Ar Rass	0	0	0	18	Al Shubayka	0	0	0	5	Al Shubayka	0	0	0	18	East	Am Radahuh	Al Shubayka
0	0	0	75	Ar Rass	0	0	0	18	Al Shubayka	0	0	0	0		0	0	0	18	South	Fiadh and Farmsa	Al Shubayka
0	0	0	78	Ar Rass	0	0	0	23	Al Shubayka	0	0	0	0		0	0	0	23	West	Mubahil	Al Shubayka
0	0	0	100	Ar Rass	0	0	0	8	Al Dahla	0	0	0	2	Al Dahla	0	0	0	46	North	Alhijruh	Al Shubayka
0	0	0	100	Ar Rass	0	0	0	9	Al Dahla	0	0	0	9	Al Dahla	0	0	0	48	North	Alqahibiuh	Al Shubayka
0	0	0	70	Ar Rass	0	0	0	25	Al Shubayka	0	0	0	0		0	0	0	25	Southeast	Abwnkhlh	Al Shubayka

The sixteenth services guide 2017_Region Al Qaseem

Table (33 - 6)

Geographical data at the populated area level

The nearest city or village with a hospital				The nearest town or village that have a care center						The nearest town or village that have an education					Distance (Km) - type of road				Direction	Populated area	Emirate or governorate or municipality
Distance (Km) - type of road				City or village	Distance (Km) - type of road				City or village	Distance (Km) - type of road				City or village	Distance (Km) - type of road						
Sea route	Rough	Easy	asphalt		Sea route	Rough	Easy	asphalt		Sea route	Rough	Easy	asphalt		Sea route	Rough	Easy	asphalt			
0	0	0	70	Ar Rass	0	0	0	23	Al Shubayka	0	0	0	1	Al Shubayka	0	0	0	23	West	Am Ghalas	Al Shubayka
0	0	0	80	Ar Rass	0	0	0	26	Al Shubayka	0	0	0	10	Al Shubayka	0	0	0	26	West	Abriq Aleummal	Al Shubayka
0	0	0	90	Ar Rass	0	0	0	20	Al Khashabi	0	0	0	5	Abanat	0	0	0	40	North	Alshaeayfaniuh	Al Shubayka
0	0	0	55	Ar Rass	0	0	0	0		0	0	0	0		0	0	0	138	Southwest	Alkhashibi	Al Khashabi
0	0	0	60	Ar Rass	0	0	0	8	Al Khashabi	0	0	0	0		0	0	0	8	North	Alhimaduh and Farmsa	Al Khashabi
0	0	0	69	Ar Rass	0	0	0	11	Al Khashabi	0	0	0	0		0	0	0	11	South	Halaysah and Farmsa	Al Khashabi
0	0	0	58	Ar Rass	0	0	0	6	Al Khashabi	0	0	0	6	Al Khashabi	0	0	0	6	South	Alrafayie and Farmsa	Al Khashabi
0	0	0	68	Ar Rass	0	0	0	9	Al Khashabi	0	0	0	0		0	0	0	9	Southwest	Samahah and Farmsa	Al Khashabi
0	0	0	61	Ar Rass	0	0	0	9	Al Khashabi	0	0	0	9	Al Khashabi	0	0	0	9	East	Farm of Kayr	Al Khashabi
0	0	0	63	Ar Rass	0	0	0	8	Al Khashabi	0	0	0	8	Al Khashabi	0	0	0	8	East	Siadat and Farmsa	Al Khashabi

The sixteenth services guide 2017_Region Al Qaseem

Table (33 - 7)

Geographical data at the populated area level

The nearest city or village with a hospital					The nearest town or village that have a care center					The nearest town or village that have an education					Distance (Km) - type of road				Direction	Populated area	Emirate or governorate or municipality
Distance (Km) - type of road				City or village	Distance (Km) - type of road				City or village	Distance (Km) - type of road				City or village							
Sea route	Rough	Easy	asphalt		Sea route	Rough	Easy	asphalt		Sea route	Rough	Easy	asphalt		Sea route	Rough	Easy	asphalt			
0	0	0	61	Ar Rass	0	0	0	6	Al Khashabi	0	0	0	6	Al Khashabi	0	0	0	6	Northeast	Farm of Alshifa'	Al Khashabi
0	0	0	25	Buraydah	0	0	0	0		0	0	0	0		0	0	0	25	East	Alrabieih	Rabea
0	0	0	34	Buraydah	0	0	0	9	Rabea	0	0	0	9	Rabea	0	0	0	9	North	Alrakih	Rabea
0	0	0	29	Buraydah	0	0	0	4	Rabea	0	0	0	4	Rabea	0	0	0	4	North	Alruwayduh	Rabea
0	0	0	7	Buraydah	0	0	0	4	Dheras	0	0	0	0		0	0	0	7	Southwest	Aldaaisuh	Daesah
0	0	0	21	Buraydah	0	0	0	0		0	0	0	0		0	0	0	21	West	Almalida'	Al Malida
0	0	0	23	Buraydah	0	0	0	0		0	0	0	0		0	0	0	23	Southwest	Alghamas	Al Ghamas
0	0	0	25	Buraydah	0	0	0	3	Al Ghamas	0	0	0	0		0	0	0	3	South	Aleaqilat	Al Ghamas
0	0	0	8	Buraydah	0	0	0	3	Dheras	0	0	0	1	Dheras	0	0	0	8	Southwest	Khaba Rudan	Khub Rudan
0	0	0	8	Buraydah	0	0	0	0		0	0	0	0		0	0	0	8	West	Daras	Dheras

The sixteenth services guide 2017_Region Al Qaseem

Geographical data at the populated area level

The nearest city or village with a hospital					The nearest town or village that have a care center					The nearest town or village that have an education					Distance (Km) - type of road				Direction	Populated area	Emirate or governorate or municipality
Distance (Km) - type of road				City or village	Distance (Km) - type of road				City or village	Distance (Km) - type of road				City or village							
Sea route	Rough	Easy	asphalt		Sea route	Rough	Easy	asphalt		Sea route	Rough	Easy	asphalt		Sea route	Rough	Easy	asphalt			
0	0	0	7	Buraydah	0	0	0	2	Dheras	0	0	0	2	Dheras	0	0	0	2	Northeast	Khaba/Alhuluwh	Dheras
0	0	0	75	Qusaiba	0	0	0	13	Mudarraaj	0	0	0	0		0	0	0	118	North	Fiad Talha	Talha
0	0	0	15	Ar Rass	0	0	0	0		0	0	0	0		0	0	0	110	Southwest	Qasirabin Eaqil	Qasr Ibn Aqil
0	0	0	37	Ar Rass	0	0	0	12	Qasr Ibn Aqil	0	0	0	4	Qasr Ibn Aqil	0	0	0	12	Southwest	Khashibaa Alhudar Alqadim	Qasr Ibn Aqil
0	0	0	37	Ar Rass	0	0	0	20	Qasr Ibn Aqil	0	0	0	0		0	0	0	20	Southwest	Aleurda'	Qasr Ibn Aqil
0	0	0	40	Ar Rass	0	0	0	12	Qasr Ibn Aqil	0	0	0	12	Qasr Ibn Aqil	0	0	0	12	Southwest	Farm of Qasr Abn Eaqil	Qasr Ibn Aqil
0	0	0	20	Ar Rass	0	0	0	10	Qasr Ibn Aqil	0	0	0	10	Qasr Ibn Aqil	0	0	0	10	West	Qsraltah Alealawat	Qasr Ibn Aqil
0	0	0	40	Ar Rass	0	0	0	15	Qasr Ibn Aqil	0	0	0	0		0	0	0	15	Northwest	Farm of Easilih	Qasr Ibn Aqil
0	0	0	25	Ar Rass	0	0	0	8	Qasr Ibn Aqil	0	0	0	8	Qasr Ibn Aqil	0	0	0	8	Southwest	Rawdat Alhizm	Qasr Ibn Aqil
0	0	0	38	Ar Rass	0	0	0	19	Qasr Ibn Aqil	0	0	0	19	Qasr Ibn Aqil	0	0	0	19	Southwest	Aldiyria	Qasr Ibn Aqil

Table (33 - 9)

Geographical data at the populated area level

The nearest city or village with a hospital					The nearest town or village that have a care center					The nearest town or village that have an education					Distance (Km) - type of road				Direction	Populated area	Emirate or governorate or municipality
Distance (Km) - type of road				City or village	Distance (Km) - type of road				City or village	Distance (Km) - type of road				City or village							
Sea route	Rough	Easy	asphalt		Sea route	Rough	Easy	asphalt		Sea route	Rough	Easy	asphalt		Sea route	Rough	Easy	asphalt			
0	0	0	38	Ar Rass	0	0	0	19	Qasr Ibn Aqil	0	0	0	6	Qasr Ibn Aqil	0	0	0	19	Southwest	Almahash Almuhamadayuh	Qasr Ibn Aqil
0	0	0	45	Ar Rass	0	0	0	20	Qasr Ibn Aqil	0	0	0	7	Qasr Ibn Aqil	0	0	0	20	Southwest	Althaamiriu	Qasr Ibn Aqil
0	0	0	49	Ar Rass	0	0	0	16	Qasr Ibn Aqil	0	0	0	8	Qasr Ibn Aqil	0	0	0	16	South	Alrafieuh and Farms	Qasr Ibn Aqil
0	0	0	55	Ar Rass	0	0	0	25	Qasr Ibn Aqil	0	0	0	0		0	0	0	25	Northwest	Aldawha	Qasr Ibn Aqil
0	0	0	53	Ar Rass	0	0	0	25	Qasr Ibn Aqil	0	0	0	12	Qasr Ibn Aqil	0	0	0	25	Southwest	Hayi Aljamieia	Qasr Ibn Aqil
0	0	0	45	Ar Rass	0	0	0	20	Qasr Ibn Aqil	0	0	0	5	Abanat	0	0	0	20	South	Aljurdania	Qasr Ibn Aqil
0	0	0	10	Al Midhnab	0	0	0	0		0	0	0	0		0	0	0	55	Southeast	Althaamiriu	Ath Thamiriyah
0	0	0	12	Al Midhnab	0	0	0	4	Ath Thamiriya h	0	0	0	4	Ath Thamiriyah	0	0	0	4	Northwest	Am Alkharasie	Ath Thamiriyah
0	0	0	12	Al Midhnab	0	0	0	2	Ath Thamiriya h	0	0	0	2	Ath Thamiriyah	0	0	0	2	West	Eawaysa	Ath Thamiriyah
0	0	0	16	Al Midhnab	0	0	0	6	Ath Thamiriya h	0	0	0	6	Ath Thamiriyah	0	0	0	6	North	Southern Aleayir	Ath Thamiriyah

The sixteenth services guide 2017_Region Al Qaseem

Table (33 - 10)

Geographical data at the populated area level

The nearest city or village with a hospital					The nearest town or village that have a care center					The nearest town or village that have an education					Distance (Km) - type of road				Direction	Populated area	Emirate or governorate or municipality
Distance (Km) - type of road				City or village	Distance (Km) - type of road				City or village	Distance (Km) - type of road				City or village							
Sea route	Rough	Easy	asphalt		Sea route	Rough	Easy	asphalt		City or village	Sea route	Rough	Easy		asphalt	City or village	Sea route	Rough	Easy	asphalt	
0	0	0	18	Al Midhnab	0	0	0	8	Ath Thamiriya h	0	0	0	8	Ath Thamiriyah	0	0	0	8	North	Alhuqaba'	Ath Thamiriyah
0	0	0	18	Al Midhnab	0	0	0	8	Ath Thamiriya h	0	0	0	0	0	0	0	8	North	Northern Aleayir	Ath Thamiriyah	
0	0	0	15	Al Midhnab	0	0	0	8	Ath Thamiriya h	0	0	0	8	Ath Thamiriyah	0	0	0	8	West	Farm of 'Abu Khshbh	Ath Thamiriyah
0	0	0	40	Al Midhnab	0	0	0	0	0	0	0	0	0	0	0	95	South	Aleamar	Al Emar		
0	0	0	35	Al Midhnab	0	0	0	6	Al Emar	0	0	0	6	Al Emar	0	0	0	6	Northeast	Alrawabiu	Al Emar
0	0	0	0	0	0	0	0	0	0	0	0	0	0	0	90	North	Alqawaruh	Al Quwarah			
0	0	0	20	Qusaiba	0	0	0	17	Al Quwarah	0	0	0	17	Al Quwarah	0	0	0	17	North	Farm of Alqawwarat - Western North	Al Quwarah
0	0	0	15	Qusaiba	0	0	5	10	Al Quwarah	0	0	5	10	Al Quwarah	0	0	5	10	East	Farm of Alqawwarat Eastern South	Al Quwarah
0	0	0	15	Qusaiba	0	0	0	12	Al Quwarah	0	0	0	12	Al Quwarah	0	0	0	12	East	Alebdly	Al Quwarah
0	0	0	7	Al Bukayriya h	0	0	0	0	0	0	0	0	0	0	0	60	West	Alkhubara'	Al Khobara'		

The sixteenth services guide 2017_Region Al Qaseem

Geographical data at the populated area level

The nearest city or village with a hospital					The nearest town or village that have a care center					The nearest town or village that have an education					Distance (Km) - type of road				Direction	Populated area	Emirate or governorate or municipality
Distance (Km) - type of road				City or village	Distance (Km) - type of road				City or village	Distance (Km) - type of road				City or village							
Sea route	Rough	Easy	asphalt		Sea route	Rough	Easy	asphalt		Sea route	Rough	Easy	asphalt		Sea route	Rough	Easy	asphalt			
0	0	0	5	Riyadh Al Khabra	0	0	0	0		0	0	0	0		0	0	0	2	West	Alsahaabin	Al Khobara'
0	0	0	8	Al Bukayriyah	0	0	0	2	Al Khobara'	0	0	0	2	Al Khobara'	0	0	0	2	North	Farm of Alkhubara' Alshamaliuh	Al Khobara'
0	0	0	6	Riyadh Al Khabra	0	0	0	2	Al Khobara'	0	0	0	2	Al Khobara'	0	0	0	2	South	Farm of Alkhubara' Aljanubiuh	Al Khobara'
0	0	0	22	Ar Rass	0	0	0	0		0	0	0	0		0	0	0	100	West	Alqarin	Al Qorin
0	0	1	21	Ar Rass	0	0	1	1	Al Qorin	0	0	1	1	Al Qorin	0	0	1	1	West	Farm of Alqarin	Al Qorin
0	0	0	25	Riyadh Al Khabra	0	0	0	0		0	0	0	0		0	0	0	100	West	Aldalimih	Al Dulaymiyah
0	0	0	38	Riyadh Al Khabra	0	0	0	13	Al Dulaymiyah	0	0	0	0		0	0	0	13	Northwest	Almasak	Al Dulaymiyah
0	0	0	50	Riyadh Al Khabra	0	0	0	25	Al Dulaymiyah	0	0	0	0		0	0	0	25	Northwest	Drimihuh	Al Dulaymiyah
0	0	0	55	Riyadh Al Khabra	0	0	0	30	Al Dulaymiyah	0	0	0	7	Al Dulaymiyah	0	0	0	30	Northwest	Drimihuh Alshamaliuh	Al Dulaymiyah
0	0	0	60	Riyadh Al Khabra	0	0	0	35	Al Dulaymiyah	0	0	0	12	Al Dulaymiyah	0	0	0	35	Northwest	Alrafayie Waltarfayuh	Al Dulaymiyah

Table (33 - 12)

Geographical data at the populated area level

The nearest city or village with a hospital					The nearest town or village that have a care center					The nearest town or village that have an education					Distance (Km) - type of road				Direction	Populated area	Emirate or governorate or municipality
Distance (Km) - type of road				City or village	Distance (Km) - type of road				City or village	Distance (Km) - type of road				City or village							
Sea route	Rough	Easy	asphalt		Sea route	Rough	Easy	asphalt		City or village	Sea route	Rough	Easy		asphalt	City or village	Sea route	Rough	Easy	asphalt	
0	0	0	54	Riyadh Al Khabra	0	0	0	29	Al Dulaymiyah	0	0	0	4	Al Dulaymiyah	0	0	0	29	Northwest	Farm of Drimihh	Al Dulaymiyah
0	0	0	50	Riyadh Al Khabra	0	0	0	0		0	0	0	0		0	0	0	123	West	Alhdybih	Thebea
0	0	0	60	Riyadh Al Khabra	0	0	0	10	Thebea	0	0	0	0		0	0	0	10	Northwest	Farm of Alsamar	Thebea
0	0	0	0		0	0	0	0		0	0	0	0		0	0	0	28	Southwest	Eanizah	Unayzah
0	0	0	11	Unayzah	0	0	0	2	Unayzah	0	0	0	0		0	0	0	11	Southwest	Alhafiruh	Unayzah
0	0	0	10	Unayzah	0	0	0	0		0	0	0	0		0	0	0	10	West	Aleawnih	Unayzah
0	0	0	23	Unayzah	0	0	0	23	Unayzah	0	0	0	0		0	0	0	23	Southwest	Aldalaeuh	Unayzah
0	0	0	5	Unayzah	0	0	0	5	Unayzah	0	0	0	5	Unayzah	0	0	0	5	Southwest	Farm of Janub Almadinat Walbarbik	Unayzah
0	0	0	25	Unayzah	0	0	0	25	Unayzah	0	0	0	15	Unayzah	0	0	0	25	Northwest	Farm of Alshaeib	Unayzah
0	0	0	15	Unayzah	0	0	0	15	Unayzah	0	0	0	15	Unayzah	0	0	0	15	Northwest	Farm of Al mudawih	Unayzah

The sixteenth services guide 2017_Region Al Qaseem

Table (33 - 13)

Geographical data at the populated area level

The nearest city or village with a hospital					The nearest town or village that have a care center					The nearest town or village that have an education					Distance (Km) - type of road				Direction	Populated area	Emirate or governorate or municipality
Distance (Km) - type of road				City or village	Distance (Km) - type of road				City or village	Distance (Km) - type of road				City or village							
Sea route	Rough	Easy	asphalt		Sea route	Rough	Easy	asphalt		Sea route	Rough	Easy	asphalt		Sea route	Rough	Easy	asphalt	Direction	Populated area	Emirate or governorate or municipality
0	0	0	6	Unayzah	0	0	0	6	Unayzah	0	0	0	0		0	0	0	6	North	Farm of Alwahlan Wadimashih	Unayzah
0	0	0	8	Unayzah	0	0	0	0		0	0	0	0		0	0	0	8	Northwest	Alruwghanaa	Ar Rawghani
0	0	0	7	Unayzah	0	0	0	3	Ar Rawghani	0	0	0	0		0	0	0	7	Northwest	Wadi Aljanah	Wadi Al Junah
0	0	0	10	Unayzah	0	0	0	7	Ar Rawghani	0	0	0	0		0	0	0	10	Northeast	Wadi Abwaelii	Wadi Abu Ali
0	0	0	17	Unayzah	0	0	0	0		0	0	0	0		0	0	0	17	West	Aleushaziuh	Al Awshaziyah
0	0	0	17	Unayzah	0	0	0	12	Al Awshaziya h	0	0	0	12	Al Awshaziyah	0	0	0	12	Southeast	Alrafieuh	Al Awshaziyah
0	0	0	0		0	0	0	0		0	0	0	0		0	0	0	90	West	Alrasu	Ar Rass
0	0	0	3	Ar Rass	0	0	0	3	Ar Rass	0	0	0	3	Ar Rass	0	0	0	3	South	Farm of Bahjih	Ar Rass
0	0	0	10	Ar Rass	0	0	0	10	Ar Rass	0	0	0	10	Ar Rass	0	0	0	10	Northeast	Alhajnawi	Ar Rass
0	0	0	3	Ar Rass	0	0	0	0		0	0	0	3	Ar Rass	0	0	0	3	South	Aleabiluh	Ar Rass

The sixteenth services guide 2017_Region Al Qaseem

Table (33 - 14)

Geographical data at the populated area level

The nearest city or village with a hospital					The nearest town or village that have a care center					The nearest town or village that have an education					Distance (Km) - type of road				Direction	Populated area	Emirate or governorate or municipality
Distance (Km) - type of road				City or village	Distance (Km) - type of road				City or village	Distance (Km) - type of road				City or village							
Sea route	Rough	Easy	asphalt		Sea route	Rough	Easy	asphalt		Sea route	Rough	Easy	asphalt		Sea route	Rough	Easy	asphalt			
0	0	0	12	Ar Rass	0	0	0	12	Ar Rass	0	0	0	12	Ar Rass	0	0	0	12	East	Aleqilat and Farmsa	Ar Rass
0	0	0	20	Ar Rass	0	0	0	7	Al-Shanana	0	0	0	7	Al-Shanana	0	0	0	20	Southwest	Farm of Alqawei	Ar Rass
0	0	0	20	Ar Rass	0	0	0	6	Al-Shanana	0	0	0	6	Al-Shanana	0	0	0	20	Southwest	Qarih WaFarm of 'Abu Hamra	Ar Rass
0	0	0	60	Ar Rass	0	0	0	0		0	0	0	0		0	0	0	60	South	Dakhnh	Dakhna
0	0	0	68	Ar Rass	0	0	0	8	Dakhna	0	0	0	0		0	0	0	8	North	Fidat Dakhnih	Dakhna
0	0	0	80	Ar Rass	0	0	0	10	Dakhna	0	0	0	2	Dakhna	0	0	0	10	North	Farm of Fidat Dakhnah	Dakhna
0	0	0	85	Ar Rass	0	0	0	13	Dakhna	0	0	0	0		0	0	0	13	Southwest	Alrafayie and Farmsa	Dakhna
0	0	0	85	Ar Rass	0	0	0	12	Dakhna	0	0	0	12	Dakhna	0	0	0	12	Southwest	Harifat Dareih	Dakhna
0	0	0	85	Ar Rass	0	0	0	10	Dakhna	0	0	0	10	Dakhna	0	0	0	10	Southeast	Ghurab	Dakhna
0	0	0	85	Ar Rass	0	0	0	13	Dakhna	0	0	0	13	Dakhna	0	0	0	13	Southeast	Farm of Tallaba	Dakhna

The sixteenth services guide 2017_Region Al Qaseem

Geographical data at the populated area level

The nearest city or village with a hospital					The nearest town or village that have a care center					The nearest town or village that have an education					Distance (Km) - type of road				Direction	Populated area	Emirate or governorate or municipality
Distance (Km) - type of road				City or village	Distance (Km) - type of road				City or village	Distance (Km) - type of road				City or village							
Sea route	Rough	Easy	asphalt		Sea route	Rough	Easy	asphalt		Sea route	Rough	Easy	asphalt		Sea route	Rough	Easy	asphalt			
0	0	0	87	Ar Rass	0	0	0	15	Dakhna	0	0	0	0		0	0	0	15	Northwest	Mfriq Alshabikiih	Dakhna
0	0	0	90	Ar Rass	0	0	0	17	Dakhna	0	0	0	1	Dakhna	0	0	0	17	Northwest	Almuhabir and Farmsa	Dakhna
0	0	0	70	Ar Rass	0	0	0	6	Dakhna	0	0	0	6	Dakhna	0	0	0	6	Southeast	Sabilih	Dakhna
0	0	0	71	Ar Rass	0	0	0	2	Al Dahla	0	0	0	2	Al Dahla	0	0	0	71	Southwest	Alkharisha'	Al Khourishaa
0	0	0	63	Ar Rass	0	0	0	3	Al Dahla	0	0	0	3	Al Dahla	0	0	0	3	Northeast	Farm of Alkhrysha'	Al Khourishaa
0	0	0	71	Ar Rass	0	0	0	0		0	0	0	0		0	0	0	71	Southwest	Aldahluh	Al Dahla
0	0	0	67	Ar Rass	0	0	0	7	Al Dahla	0	0	0	7	Al Dahla	0	0	0	7	Southeast	Farm of Aldahlih	Al Dahla
0	0	0	7	Ar Rass	0	0	0	0		0	0	0	0		0	0	0	7	Southwest	Alshannanuh	Al-Shanana
0	0	0	10	Ar Rass	0	0	0	4	Al-Shanana	0	0	0	5	Al-Shanana	0	0	0	10	Southwest	Almatiuh	Al Matiya
0	0	0	12	Ar Rass	0	0	0	4	Al-Shanana	0	0	0	4	Al-Shanana	0	0	0	2	Southeast	Farm of Almatiuh	Al Matiya

Geographical data at the populated area level

The nearest city or village with a hospital					The nearest town or village that have a care center					The nearest town or village that have an education					Distance (Km) - type of road				Direction	Populated area	Emirate or governorate or municipality
Distance (Km) - type of road				City or village	Distance (Km) - type of road				City or village	Distance (Km) - type of road				City or village							
Sea route	Rough	Easy	asphalt		Sea route	Rough	Easy	asphalt		Sea route	Rough	Easy	asphalt		Sea route	Rough	Easy	asphalt			
0	0	0	15	Ar Rass	0	0	0	7	Al-Shanana	0	0	0	7	Al-Shanana	0	0	0	16	West	Alqawei	Al Matiya
0	0	0	24	Ar Rass	0	0	0	10	Al Khashabi	0	0	0	0		0	0	0	16	Southwest	Farm of Nafjih	Al Matiya
0	0	0	30	Ar Rass	0	0	0	10	Al-Shanana	0	0	0	0		0	0	0	17	Southeast	Farm of Eashira	Al Matiya
0	0	0	80	Ar Rass	0	0	0	19	Dakhna	0	0	0	0		0	0	0	80	South	Alghidaniuh	Alghaidaniah
0	0	0	0		0	0	0	0		0	0	0	0		0	0	0	65	South	Almudhanib	Al Midhnab
0	0	0	21	Al Midhnab	0	0	0	21	Al Midhnab	0	0	0	1	Al Midhnab	0	0	0	21	Northwest	Almukili	Al Midhnab
0	0	0	19	Al Midhnab	0	0	0	19	Al Midhnab	0	0	0	0		0	0	0	19	Northwest	Altalaeat and Farmsa	Al Midhnab
0	0	0	22	Al Midhnab	0	0	0	22	Al Midhnab	0	0	0	0		0	0	0	22	West	Hulah Saeidan	Al Midhnab
0	0	0	19	Al Midhnab	0	0	0	3	Rawdat Alhsso	0	0	0	0		0	0	0	19	Southeast	Alrahymih	Al Midhnab
0	0	0	6	Al Midhnab	0	0	0	6	Al Midhnab	0	0	0	0		0	0	0	6	West	Eulwat Aleibad	Al Midhnab

The sixteenth services guide 2017_Region Al Qaseem

Geographical data at the populated area level

The nearest city or village with a hospital					The nearest town or village that have a care center					The nearest town or village that have an education					Distance (Km) - type of road				Direction	Populated area	Emirate or governorate or municipality
Distance (Km) - type of road				City or village	Distance (Km) - type of road				City or village	Distance (Km) - type of road				City or village							
Sea route	Rough	Easy	asphalt		Sea route	Rough	Easy	asphalt		Sea route	Rough	Easy	asphalt		Sea route	Rough	Easy	asphalt			
0	0	0	25	Al Midhnab	0	0	0	25	Al Midhnab	0	0	0	6	Al Midhnab	0	0	0	25	West	Baldat Musharaf	Al Midhnab
0	0	0	67	Al Midhnab	0	0	0	7	Al Kharma	0	0	0	0		0	0	0	67	Southwest	Khariman Alshamali	Al Midhnab
0	0	0	70	Al Midhnab	0	0	0	10	Al Kharma	0	0	0	0		0	0	0	70	Southwest	Alsaalihih	Al Midhnab
0	0	0	75	Al Midhnab	0	0	0	20	Al Kharma	0	0	0	0		0	0	0	75	Southwest	Khariman Alashqr	Al Midhnab
0	0	0	15	Al Midhnab	0	0	0	0		0	0	0	0		0	0	0	15	East	Ruduh Alhusu	Rawdat Alhsso
0	0	0	17	Al Midhnab	0	0	0	2	Rawdat Alhsso	0	0	0	2	Rawdat Alhsso	0	0	0	2	East	Almawsham	Rawdat Alhsso
0	0	0	17	Al Midhnab	0	0	0	17	Al Midhnab	0	0	0	0		0	0	0	17	South	Almurabae	Al Muraba'a
0	0	0	13	Al Midhnab	0	0	0	13	Al Midhnab	0	0	0	4	Al Muraba'a	0	0	0	4	North	Almufid	Al Muraba'a
0	0	0	45	Al Midhnab	0	0	0	0		0	0	0	0		0	0	0	45	West	Alkhurama' Aljanubia	Al Kharma
0	0	0	40	Al Midhnab	0	0	0	0		0	0	0	0		0	0	0	40	South	Alkhurma'Alishim alih	Al Kharma Al Shimaliah

Geographical data at the populated area level

The nearest city or village with a hospital					The nearest town or village that have a care center					The nearest town or village that have an education					Distance (Km) - type of road				Direction	Populated area	Emirate or governorate or municipality
Distance (Km) - type of road				City or village	Distance (Km) - type of road				City or village	Distance (Km) - type of road				City or village							
Sea route	Rough	Easy	asphalt		Sea route	Rough	Easy	asphalt		Sea route	Rough	Easy	asphalt		Sea route	Rough	Easy	asphalt			
0	0	0	48	Al Midhnab	0	0	0	8	Al Kharma Al Shimaliah	0	0	0	8	Al Kharma Al Shimaliah	0	0	0	8	Northwest	Faradah	Al Kharma Al Shimaliah
0	0	0	49	Al Midhnab	0	0	0	2	Al Kharma Al Shimaliah	0	0	0	2	Al Kharma Al Shimaliah	0	0	0	2	Northwest	Alramhiuh	Al Kharma Al Shimaliah
0	0	0	41	Al Midhnab	0	0	0	2	Al Kharma Al Shimaliah	0	0	0	0		0	0	0	2	Northwest	Farm of Alkhurma Alshamaliuh Algharbia	Al Kharma Al Shimaliah
0	0	0	48	Al Midhnab	0	0	0	8	Al Kharma Al Shimaliah	0	0	0	8	Al Kharma Al Shimaliah	0	0	0	8	Northwest	Alnaasirih	Al Kharma Al Shimaliah
0	0	0	50	Al Midhnab	0	0	0	2	Al Kharma Al Shimaliah	0	0	0	2	Al Kharma Al Shimaliah	0	0	0	2	Northeast	Aleimash	Al Kharma Al Shimaliah
0	0	0	64	Al Midhnab	0	0	0	2	Rabik	0	0	0	2	Rabik	0	0	0	30	West	Alrabaqih	Al Kharma Al Shimaliah
0	0	0	110	Al Midhnab	0	0	0	10	Rabik	0	0	0	0		0	0	0	110	West	Samudh	Samoudah
0	0	0	101	Al Midhnab	0	0	0	15	Rabik	0	0	0	0		0	0	0	6	South	Am Talihuh	Samoudah
0	0	0	67	Al Midhnab	0	0	0	0		0	0	0	0		0	0	0	67	West	Alrabiq	Rabik
0	0	0	92	Al Midhnab	0	0	0	0		0	0	0	0		0	0	0	92	Southwest	Almilqa'	Al Malqa

Geographical data at the populated area level

The nearest city or village with a hospital					The nearest town or village that have a care center					The nearest town or village that have an education					Distance (Km) - type of road				Direction	Populated area	Emirate or governorate or municipality
Distance (Km) - type of road				City or village	Distance (Km) - type of road				City or village	Distance (Km) - type of road				City or village							
Sea route	Rough	Easy	asphalt		Sea route	Rough	Easy	asphalt		Sea route	Rough	Easy	asphalt		Sea route	Rough	Easy	asphalt	Direction	Populated area	Emirate or governorate or municipality
0	0	0	0		0	0	0	0		0	0	0	0		0	0	0	35	West	Albikiriuh	Al Bukayriyah
0	0	0	3	Al Bukayriyah	0	0	0	3	Al Bukayriyah	0	0	0	0		0	0	0	3	North	Amhat Aldhiyahib	Al Bukayriyah
0	0	0	12	Al Bukayriyah	0	0	0	12	Al Bukayriyah	0	0	0	12	Al Bukayriyah	0	0	0	12	Southeast	Farm of Albukiriuh Alsharqih	Al Bukayriyah
0	0	0	45	Al Bukayriyah	0	0	0	15	Al Chehya	0	0	0	15	Al Chehya	0	0	0	45	Northwest	Farm of Albkryrh Alshamaliuh	Al Bukayriyah
0	0	0	3	Al Bukayriyah	0	0	0	0		0	0	0	0		0	0	0	3	South	Alhalalih	Al Halaliyah
0	0	0	8	Al Bukayriyah	0	0	0	5	Al Halaliyah	0	0	0	5	Al Halaliyah	0	0	0	5	East	Farm of Alhilih	Al Halaliyah
0	0	0	15	Al Bukayriyah	0	0	0	0		0	0	0	0		0	0	0	15	North	Alshiyhiuh	Al Chehya
0	0	0	30	Al Bukayriyah	0	0	0	7	Al Chehya	0	0	0	0		0	0	0	7	Northwest	Farm of Alshiyhiuh	Al Chehya
0	0	0	65	Al Bukayriyah	0	0	0	0		0	0	0	0		0	0	0	65	Northwest	Alfwylq	Al-Fuwayliq
0	0	0	110	Al Bukayriyah	0	0	0	45	Al-Fuwayliq	0	0	0	45	Al-Fuwayliq	0	0	0	45	West	Aalthaabith	Al-Fuwayliq

The sixteenth services guide 2017_Region Al Qaseem

Geographical data at the populated area level

The nearest city or village with a hospital					The nearest town or village that have a care center					The nearest town or village that have an education					Distance (Km) - type of road				Direction	Populated area	Emirate or governorate or municipality
Distance (Km) - type of road				City or village	Distance (Km) - type of road				City or village	Distance (Km) - type of road				City or village							
Sea route	Rough	Easy	asphalt		Sea route	Rough	Easy	asphalt		Sea route	Rough	Easy	asphalt		Sea route	Rough	Easy	asphalt			
0	0	9	106	Al Bukayriyah	0	0	9	40	Al-Fuwayliq	0	0	9	40	Al-Fuwayliq	0	0	9	40	West	Am Aleirad	Al-Fuwayliq
0	0	0	130	Al Bukayriyah	0	0	0	0	0	0	0	0	0	0	0	130	Northwest	Kahalal	Kahla		
0	0	0	131	Al Bukayriyah	0	0	0	1	Kahla	0	0	0	1	Kahla	0	0	0	1	Southwest	Alrafieuh	Kahla
0	0	0	25	Al Bukayriyah	0	0	0	0	0	0	0	0	0	0	0	25	Northeast	Aldilfaeuh	Dhalfa'a		
0	0	0	27	Al Bukayriyah	0	0	0	2	Dhalfa'a	0	0	0	2	Dhalfa'a	0	0	0	2	West	Farm of Aldilfaeih	Dhalfa'a
0	0	0	122	Al Bukayriyah	0	0	0	10	Kahla	0	0	0	0	0	0	0	122	Northwest	Alartawy	Al Artawiy	
0	0	0	115	Al Bukayriyah	0	0	0	25	Kahla	0	0	0	0	0	0	0	115	Northwest	Mashash Jurud	Mishash Jurud	
0	0	5	95	Al Bukayriyah	0	0	5	20	Kahla	0	0	5	5	Mishash Jurud	0	0	5	5	East	Jarithum	Mishash Jurud
0	0	1	104	Al Bukayriyah	0	0	1	6	Kahla	0	0	1	6	Mishash Jurud	0	0	1	6	East	Easilh	Mishash Jurud
0	0	0	117	Al Bukayriyah	0	0	0	30	Kahla	0	0	0	2	Mishash Jurud	0	0	0	2	Southwest	Alealya'	Mishash Jurud

The sixteenth services guide 2017_Region Al Qaseem

Geographical data at the populated area level

The nearest city or village with a hospital					The nearest town or village that have a care center					The nearest town or village that have an education					Distance (Km) - type of road				Direction	Populated area	Emirate or governorate or municipality
Distance (Km) - type of road				City or village	Distance (Km) - type of road				City or village	Distance (Km) - type of road				City or village							
Sea route	Rough	Easy	asphalt		Sea route	Rough	Easy	asphalt		Sea route	Rough	Easy	asphalt		Sea route	Rough	Easy	asphalt			
0	0	7	118	Al Bukayriyah	0	0	7	33	Kahla	0	0	7	3	Mishash Jurud	0	0	7	3	Southwest	Farm of Alradiha	Mishash Jurud
0	0	0	124	Al Bukayriyah	0	0	0	10	Kahla	0	0	0	0	0	0	0	124	Northwest	Alfayduh	Al Faydh	
0	0	0	120	Al Bukayriyah	0	0	0	14	Kahla	0	0	0	0	0	0	0	120	Northwest	Alnajaba	Al Najbah	
0	0	0	40	Al Bukayriyah	0	0	0	25	Al-Fuwayliq	0	0	0	0	0	0	0	40	Northwest	Saq	Saq	
0	0	20	30	Al Bukayriyah	0	0	20	20	Al-Fuwayliq	0	0	20	0	Saq	0	0	20	0	North	Farm of Saq	Saq
0	0	0	0		0	0	0	0		0	0	0	0		0	0	0	60	Southwest	Albadayie	Al Badai
0	0	0	15	Al Badai	0	0	0	1	Al Badai	0	0	0	0		0	0	0	15	Southwest	Aldihlat and Farmsa	Al Badai
0	0	0	17	Al Badai	0	0	0	0		0	0	0	0		0	0	0	17	Southwest	Aleabdaliuh and Farmsa	Al Badai
0	0	0	15	Al Badai	0	0	0	15	Al Badai	0	0	0	15	Al Badai	0	0	0	15	Southeast	Farm of Janub Shrq Albadayie	Al Badai
0	0	0	10	Al Badai	0	0	0	10	Al Badai	0	0	0	10	Al Badai	0	0	0	10	South	Al'Abraq	Al Abraq

Geographical data at the populated area level

The nearest city or village with a hospital					The nearest town or village that have a care center					The nearest town or village that have an education					Distance (Km) - type of road				Direction	Populated area	Emirate or governorate or municipality
Distance (Km) - type of road				City or village	Distance (Km) - type of road				City or village	Distance (Km) - type of road				City or village							
Sea route	Rough	Easy	asphalt		Sea route	Rough	Easy	asphalt		Sea route	Rough	Easy	asphalt		Sea route	Rough	Easy	asphalt	Direction	Populated area	Emirate or governorate or municipality
0	0	0	65	Al Badai	0	0	0	10	Rabik	0	0	0	65	Dhema	0	0	0	65	South	Dahima' Alqdyimih	Dhema
0	0	0	50	Al Badai	0	0	0	25	Rabik	0	0	0	0	0	0	0	50	North	Dahima' Aljadidih	Dhema	
0	0	0	53	Al Badai	0	0	0	7	Rabik	0	0	0	7	Rabik	0	0	0	19	North	Alsamar	Dhema
0	0	0	55	Al Badai	0	0	0	14	Al Kharma Al Shimaliah	0	0	0	0	0	0	0	55	South	Ealba'	Ulaba	
0	0	0	60	Al Badai	0	0	0	14	Al Kharma Al Shimaliah	0	0	0	4	Ulaba	0	0	0	4	South	Farm of Ealba'	Ulaba
0	0	0	23	Al Badai	0	0	0	23	Al Badai	0	0	0	0	0	0	0	23	South	Alahmdy	Al Ahmadiyah	
0	0	0	0		0	0	0	0		0	0	0	0	0	0	0	65	Northeast	Eayan Bin Fuhayd	Al Asyah	
0	0	0	2	Al Asyah	0	0	0	2	Al Asyah	0	0	0	2	Al Asyah	0	0	0	2	Northeast	Alburqa'	Al Asyah
0	0	0	3	Al Asyah	0	0	0	3	Al Asyah	0	0	0	3	Al Asyah	0	0	0	3	West	Alsiyh	Al Asyah
0	0	0	20	Al Asyah	0	0	0	20	Al Asyah	0	0	0	20	Al Asyah	0	0	0	20	Southwest	Masharifuh	Al Asyah

Geographical data at the populated area level

The nearest city or village with a hospital					The nearest town or village that have a care center					The nearest town or village that have an education					Distance (Km) - type of road				Direction	Populated area	Emirate or governorate or municipality
Distance (Km) - type of road				City or village	Distance (Km) - type of road				City or village	Distance (Km) - type of road				City or village							
Sea route	Rough	Easy	asphalt		Sea route	Rough	Easy	asphalt		Sea route	Rough	Easy	asphalt		Sea route	Rough	Easy	asphalt			
0	0	0	15	Al Asyah	0	0	0	0		0	0	0	0		0	0	0	15	Northwest	Khasibuh	Khusaybah
0	0	0	25	Al Asyah	0	0	0	0		0	0	0	0		0	0	0	25	Northwest	Abana Alwurud	Aba Alworood
0	0	0	22	Al Asyah	0	0	0	3	Hunaydhl	0	0	0	3	Hunaydhl	0	0	0	5	Southeast	Alsiyq	Aba Alworood
0	0	0	49	Al Asyah	0	0	0	0		0	0	0	0		0	0	0	49	Northwest	Daydah	Dhaida
0	0	0	65	Al Asyah	0	0	0	17	Dhaida	0	0	0	17	Dhaida	0	0	0	17	Northwest	Qulban Alshiyabaniih	Dhaida
0	0	0	58	Al Asyah	0	0	0	9	Dhaida	0	0	0	9	Dhaida	0	0	0	9	Northwest	Alsaeruh	Dhaida
0	0	0	25	Al Asyah	0	0	0	0		0	0	0	0		0	0	0	25	Northwest	Hnyzil	Hunaydhl
0	0	0	7	Al Asyah	0	0	0	7	Al Asyah	0	0	0	0		0	0	0	7	Northwest	Tarif	Tarif Al Asyah
0	0	0	7	Al Asyah	0	0	0	7	Al Asyah	0	0	0	2	Tarif Al Asyah	0	0	0	2	East	Alhifrayuh	Tarif Al Asyah
0	0	0	19	Al Asyah	0	0	0	0		0	0	0	0		0	0	0	19	Northwest	Alburud	Al Burud

Table (33 - 24)

Geographical data at the populated area level

The nearest city or village with a hospital					The nearest town or village that have a care center					The nearest town or village that have an education					Distance (Km) - type of road				Direction	Populated area	Emirate or governorate or municipality
Distance (Km) - type of road				City or village	Distance (Km) - type of road				City or village	Distance (Km) - type of road				City or village							
Sea route	Rough	Easy	asphalt		Sea route	Rough	Easy	asphalt		Sea route	Rough	Easy	asphalt		Sea route	Rough	Easy	asphalt			
0	0	0	10	Al Asyah	0	0	0	0		0	0	0	0		0	0	0	10	Northwest	Altanawumuh	Al Tanouma
0	0	0	12	Al Asyah	0	0	0	0		0	0	0	0		0	0	0	12	South	Aljaealuh	Al Jialah
0	0	0	14	Al Asyah	0	0	0	3	Al Jialah	0	0	0	3	Al Jialah	0	0	0	3	East	Mutywaa	Al Jialah
0	0	0	14	Al Asyah	0	0	0	10	Al Jialah	0	0	0	0		0	0	0	14	South	Albundrih	Al Bandariyah
0	0	0	35	Qeba	0	0	0	35	Qeba	0	0	0	0		0	0	0	62	Northeast	Albueaythuh	Al Baaethah
0	0	0	0		0	0	0	0		0	0	0	0		0	0	0	83	Northeast	Qabah	Qeba
0	0	0	25	Qeba	0	0	0	25	Qeba	0	0	0	0		0	0	0	25	Southeast	Altiraq	Qeba
0	0	20	20	Qeba	0	0	20	20	Qeba	0	0	20	20	Qeba	0	0	20	20	South	Alnaqe	Qeba
0	0	0	0		0	0	0	0		0	0	0	0		0	0	0	150	West	Alnubhaniuh	An Nabhaniyah
0	0	0	3	An Nabhaniyah	0	0	0	3	An Nabhaniyah	0	0	0	3	An Nabhaniyah	0	0	0	3	Southwest	Alsaqrub	An Nabhaniyah

The sixteenth services guide 2017_Region Al Qaseem

Geographical data at the populated area level

The nearest city or village with a hospital					The nearest town or village that have a care center					The nearest town or village that have an education					Distance (Km) - type of road				Direction	Populated area	Emirate or governorate or municipality
Distance (Km) - type of road				City or village	Distance (Km) - type of road				City or village	Distance (Km) - type of road				City or village	Distance (Km) - type of road						
Sea route	Rough	Easy	asphalt		Sea route	Rough	Easy	asphalt		Sea route	Rough	Easy	asphalt		Sea route	Rough	Easy	asphalt			
0	0	0	46	An Nabhaniyah	0	0	0	0		0	0	0	0		0	0	0	46	West	Thadij	Thadig
0	0	0	56	An Nabhaniyah	0	0	0	10	Thadig	0	0	0	0		0	0	0	10	South	Thawayadaj	Thadig
0	0	0	90	An Nabhaniyah	0	0	0	0		0	0	0	0		0	0	0	90	West	Dalie Rashid	Abanat
0	0	6	90	An Nabhaniyah	0	0	0	6	Abanat	0	0	0	6	Abanat	0	0	0	6	Northwest	Taleah Rashid	Abanat
0	0	0	96	An Nabhaniyah	0	0	0	6	Abanat	0	0	0	6	Abanat	0	0	0	6	South	Alwisaq	Abanat
0	0	0	100	An Nabhaniyah	0	0	0	9	Abanat	0	0	0	2	Abanat	0	0	0	9	South	Alnaaeimuh	Abanat
0	0	0	110	An Nabhaniyah	0	0	0	15	Abanat	0	0	0	0		0	0	0	15	South	Aleamuduh	Abanat
0	0	25	90	An Nabhaniyah	0	0	0	25	Abanat	0	0	12	0	Abanat	0	0	0	25	Southeast	Kufiyet	Abanat
0	0	0	110	An Nabhaniyah	0	0	0	15	Abanat	0	0	0	1	Abanat	0	0	0	15	South	Alnuwyasfuh	Abanat
0	0	0	105	An Nabhaniyah	0	0	0	13	Abanat	0	0	0	4	Abanat	0	0	0	13	South	Alsahhaf	Abanat

The sixteenth services guide 2017_Region Al Qaseem

Geographical data at the populated area level

The nearest city or village with a hospital					The nearest town or village that have a care center					The nearest town or village that have an education					Distance (Km) - type of road				Direction	Populated area	Emirate or governorate or municipality
Distance (Km) - type of road				City or village	Distance (Km) - type of road				City or village	Distance (Km) - type of road				City or village							
Sea route	Rough	Easy	asphalt		Sea route	Rough	Easy	asphalt		Sea route	Rough	Easy	asphalt		Sea route	Rough	Easy	asphalt			
0	0	24	90	An Nabhaniyah	0	0	24	0	Abanat	0	0	15	0	Abanat	0	0	24	0	Southeast	Masharifuh Emudan	Abanat
0	0	0	100	An Nabhaniyah	0	0	0	10	Abanat	0	0	0	5	Abanat	0	0	0	10	Southeast	Alzaahirih	Abanat
0	0	0	103	An Nabhaniyah	0	0	0	12	Abanat	0	0	0	12	Abanat	0	0	0	12	Southeast	Alzaahirih Aljanubih	Abanat
0	0	0	96	An Nabhaniyah	0	0	0	6	Abanat	0	0	0	6	Abanat	0	0	0	6	East	Aljarariuh Aljanubih	Abanat
0	0	0	98	An Nabhaniyah	0	0	0	8	Abanat	0	0	0	0		0	0	0	8	Northeast	Aljarariuh Alshamaliuh	Abanat
0	0	0	105	An Nabhaniyah	0	0	0	15	Abanat	0	0	0	15	Abanat	0	0	0	15	Northeast	Alakhydar	Abanat
0	0	0	106	An Nabhaniyah	0	0	0	16	Abanat	0	0	0	0		0	0	0	16	North	Fiduh Alsalamat	Abanat
0	0	0	117	An Nabhaniyah	0	0	0	17	Abanat	0	0	0	17	Marmuthah	0	0	0	17	North	Alkharisha'	Abanat
0	0	0	110	An Nabhaniyah	0	0	0	20	Abanat	0	0	0	0		0	0	0	20	Northwest	Aleazimih	Abanat
0	0	0	120	An Nabhaniyah	0	0	0	30	Abanat	0	0	0	30	Al Ghadiyaa and Salamat	0	0	0	30	Northwest	Alnaqruh Waldalimuh	Abanat

Geographical data at the populated area level

The nearest city or village with a hospital					The nearest town or village that have a care center					The nearest town or village that have an education					Distance (Km) - type of road				Direction	Populated area	Emirate or governorate or municipality
Distance (Km) - type of road				City or village	Distance (Km) - type of road				City or village	Distance (Km) - type of road				City or village							
Sea route	Rough	Easy	asphalt		Sea route	Rough	Easy	asphalt		Sea route	Rough	Easy	asphalt		Sea route	Rough	Easy	asphalt			
0	0	0	125	An Nabhaniyah	0	0	0	35	Abanat	0	0	0	35	Abanat	0	0	0	35	Northwest	Badayie Alradaafin	Abanat
0	0	0	125	An Nabhaniyah	0	0	0	35	Abanat	0	0	0	35	Fyadah	0	0	0	35	West	Abu Qalibat	Abanat
0	0	0	100	An Nabhaniyah	0	0	0	9	Abanat	0	0	0	0		0	0	0	9	South	Abu Talah	Abanat
0	0	0	105	An Nabhaniyah	0	0	0	12	Abanat	0	0	0	3	Abanat	0	0	0	12	Southwest	Muhidih	Abanat
0	0	0	102	An Nabhaniyah	0	0	0	12	Abanat	0	0	0	12	Abanat	0	0	0	12	Southwest	Aljahfuh	Abanat
0	0	0	102	An Nabhaniyah	0	0	0	12	Abanat	0	0	0	3	Abanat	0	0	0	12	Southwest	Alfireuh	Abanat
0	0	0	105	An Nabhaniyah	0	0	0	15	Abanat	0	0	0	5	Abanat	0	0	0	15	Southwest	Qaradih	Abanat
0	0	0	124	An Nabhaniyah	0	0	0	34	Abanat	0	0	0	6	Fyadah	0	0	0	34	West	Fiduh Alshaeb	Abanat
0	0	0	139	An Nabhaniyah	0	0	0	49	Abanat	0	0	0	35	Rafayi Al Hajrah	0	0	0	49	Southwest	Mashash Rakian	Abanat
0	0	0	124	An Nabhaniyah	0	0	0	34	Abanat	0	0	0	6	Fyadah	0	0	0	34	Southwest	Alkhanquh	Abanat

Geographical data at the populated area level

The nearest city or village with a hospital					The nearest town or village that have a care center					The nearest town or village that have an education					Distance (Km) - type of road				Direction	Populated area	Emirate or governorate or municipality
Distance (Km) - type of road				City or village	Distance (Km) - type of road				City or village	Distance (Km) - type of road				City or village							
Sea route	Rough	Easy	asphalt		Sea route	Rough	Easy	asphalt		Sea route	Rough	Easy	asphalt		Sea route	Rough	Easy	asphalt			
0	0	0	131	An Nabhaniyah	0	0	0	35	Abanat	0	0	0	0		0	0	0	35	Southwest	Daminuh	Abanat
0	0	0	131	An Nabhaniyah	0	0	26	15	Abanat	0	0	0	5	Abanat	0	0	26	15	South	Am Safih	Abanat
0	0	0	134	An Nabhaniyah	0	0	0	8	Rafayi Alluhaib	0	0	0	8	Rafayi Alluhaib	0	0	0	44	South	Aldiyriuh	Abanat
0	0	0	154	An Nabhaniyah	0	0	0	5	Rafayi Alluhaib	0	0	0	5	Rafayi Alluhaib	0	0	0	64	South	Badayie Allahib	Abanat
0	0	0	113	An Nabhaniyah	0	0	0	5	Al Hamjaha	0	0	0	5	Al Hamjaha	0	0	0	23	East	Samudh	Abanat
0	0	0	120	An Nabhaniyah	0	0	0	7	Al Hamjaha	0	0	0	7	Al Hamjaha	0	0	0	30	East	Masharifuh	Abanat
0	0	0	124	An Nabhaniyah	0	0	0	15	Al Hamjaha	0	0	0	0		0	0	0	34	East	Alddath	Abanat
0	0	0	128	An Nabhaniyah	0	0	0	25	Al Hamjaha	0	0	0	3	Abanat	0	0	0	38	East	Alsuwitiuh	Abanat
0	0	0	134	An Nabhaniyah	0	0	0	35	Al Hamjaha	0	0	0	0		0	0	0	44	East	Alasamr	Abanat
0	0	0	134	An Nabhaniyah	0	0	0	41	Al Hamjaha	0	0	0	6	Abanat	0	0	0	44	Northeast	Alhimaduh	Abanat

Geographical data at the populated area level

The nearest city or village with a hospital					The nearest town or village that have a care center					The nearest town or village that have an education					Distance (Km) - type of road				Direction	Populated area	Emirate or governorate or municipality
Distance (Km) - type of road				City or village	Distance (Km) - type of road				City or village	Distance (Km) - type of road				City or village							
Sea route	Rough	Easy	asphalt		Sea route	Rough	Easy	asphalt		Sea route	Rough	Easy	asphalt		Sea route	Rough	Easy	asphalt			
0	0	0	160	An Nabhaniyah	0	0	0	9	An Nabhaniyah	0	0	0	4	Abanat	0	0	0	70	Northeast	Alwadim	Abanat
0	0	0	16	An Nabhaniyah	0	0	0	16	An Nabhaniyah	0	0	0	0		0	0	0	70	Northeast	Alnnasifuh	Abanat
0	0	0	148	An Nabhaniyah	0	0	0	15	An Nabhaniyah	0	0	0	6	Abanat	0	0	0	58	Northeast	Sawiquh	Abanat
0	0	0	160	An Nabhaniyah	0	0	0	16	An Nabhaniyah	0	0	0	7	Abanat	0	0	0	70	Northeast	Faradah	Abanat
0	0	0	161	An Nabhaniyah	0	0	0	18	An Nabhaniyah	0	0	0	8	Abanat	0	0	0	71	North	Alzafiri	Abanat
0	0	0	164	An Nabhaniyah	0	0	0	20	An Nabhaniyah	0	0	0	4	Abanat	0	0	0	74	North	Alshuhaba'	Abanat
0	0	0	167	An Nabhaniyah	0	0	0	6	An Al Petra	0	0	0	6	Al Petra	0	0	0	77	North	Jadea'	Abanat
0	0	0	170	An Nabhaniyah	0	0	0	6	An Al Petra	0	0	0	6	Al Petra	0	0	0	80	North	Almashnih	Abanat
0	0	0	172	An Nabhaniyah	0	0	0	5	An Al Petra	0	0	0	5	Al Petra	0	0	0	82	North	Mukhit	Abanat
0	0	0	94	An Nabhaniyah	0	0	0	4	An Abanat	0	0	0	0		0	0	0	4	Northwest	Abaalhias	Abanat

The sixteenth services guide 2017_Region Al Qaseem

Geographical data at the populated area level

The nearest city or village with a hospital					The nearest town or village that have a care center					The nearest town or village that have an education					Distance (Km) - type of road				Direction	Populated area	Emirate or governorate or municipality
Distance (Km) - type of road				City or village	Distance (Km) - type of road				City or village	Distance (Km) - type of road				City or village							
Sea route	Rough	Easy	asphalt		Sea route	Rough	Easy	asphalt		Sea route	Rough	Easy	asphalt		Sea route	Rough	Easy	asphalt			
0	0	0	93	An Nabhaniyah	0	0	0	3	Abanat	0	0	0	3	Abanat	0	0	0	3	Northeast	Abwatrafa	Abanat
0	0	0	90	An Nabhaniyah	0	0	0	0		0	0	0	0		0	0	0	90	Southeast	Allaghafih	Allaghafya
0	0	0	20	An Nabhaniyah	0	0	0	20	An Nabhaniyah	0	0	0	0		0	0	0	20	Southeast	Alqisumuh	Al Qaisumah
0	0	0	15	An Nabhaniyah	0	0	0	0		0	0	0	0		0	0	0	15	Northwest	Albitra'	Al Petra
0	0	0	95	An Nabhaniyah	0	0	0	5	Al Petra	0	0	0	5	Al Petra	0	0	0	5	West	Farm of Al'Abtar	Al Petra
0	0	0	25	An Nabhaniyah	0	0	0	0		0	0	0	0		0	0	0	25	West	Alruwduh	Al Raudah
0	0	0	30	An Nabhaniyah	0	0	0	6	Al Raudah	0	0	0	6	Al Raudah	0	0	0	6	Northwest	Farm of Alruwdih	Al Raudah
0	0	0	57	An Nabhaniyah	0	0	0	0		0	0	0	0		0	0	0	57	Southwest	Eata'	Ataa
0	0	0	77	An Nabhaniyah	0	0	0	20	Ataa	0	0	0	3	Az Zuhairiyah	0	0	0	20	Southeast	Mahayuwa	Ataa
0	0	0	50	An Nabhaniyah	0	0	0	0		0	0	0	0		0	0	0	50	Southwest	Eati	Atti

The sixteenth services guide 2017_Region Al Qaseem

Geographical data at the populated area level

The nearest city or village with a hospital					The nearest town or village that have a care center					The nearest town or village that have an education					Distance (Km) - type of road				Direction	Populated area	Emirate or governorate or municipality
Distance (Km) - type of road				City or village	Distance (Km) - type of road				City or village	Distance (Km) - type of road				City or village							
Sea route	Rough	Easy	asphalt		Sea route	Rough	Easy	asphalt		Sea route	Rough	Easy	asphalt		Sea route	Rough	Easy	asphalt			
0	0	0	60	An Nabhaniyah	0	0	0	0		0	0	0	0		0	0	0	60	South	Alhamajuh	Al Hamjaha
0	0	0	65	An Nabhaniyah	0	0	0	10	Al Hamjaha	0	0	0	0		0	0	0	65	South	Khadira'	Khadraa
0	0	0	70	An Nabhaniyah	0	0	0	15	Al Hamjaha	0	0	0	0		0	0	0	70	South	Alhaninuh	Alhunayniyah
0	0	0	80	An Nabhaniyah	0	0	0	10	Al Hamjaha	0	0	0	6	Alhunayniyah	0	0	0	6	North	Am Artaa	Alhunayniyah
0	0	0	80	An Nabhaniyah	0	0	0	10	Abanat	0	0	0	0		0	0	0	80	Southwest	Almarmuthuh	Marmuthah
0	0	0	83	An Nabhaniyah	0	0	0	14	Abanat	0	0	0	3	Marmuthah	0	0	0	3	North	Almarmuthuh Alshamaliuh	Marmuthah
0	0	0	55	An Nabhaniyah	0	0	0	32	Al Hamjaha	0	0	0	0		0	0	0	55	South	Alzahirayuh	Az Zuhairiyah
0	0	0	50	An Nabhaniyah	0	0	0	0		0	0	0	0		0	0	0	50	South	Alsalihi	Al Sulaibi
0	0	0	95	An Nabhaniyah	0	0	0	0		0	0	0	0		0	0	0	95	Southwest	Aljirdhawih	Gerzawia
0	0	0	99	An Nabhaniyah	0	0	0	9	Gerzawia	0	0	0	9	Gerzawia	0	0	0	9	Southeast	Am Qabie	Gerzawia

The sixteenth services guide 2017_Region Al Qaseem

Geographical data at the populated area level

The nearest city or village with a hospital					The nearest town or village that have a care center					The nearest town or village that have an education					Distance (Km) - type of road				Direction	Populated area	Emirate or governorate or municipality
Distance (Km) - type of road				City or village	Distance (Km) - type of road				City or village	Distance (Km) - type of road				City or village							
Sea route	Rough	Easy	asphalt		Sea route	Rough	Easy	asphalt		Sea route	Rough	Easy	asphalt		Sea route	Rough	Easy	asphalt			
0	0	0	95	An Nabhaniyah	0	0	0	5	Gerzawia	0	0	0	5	Gerzawia	0	0	0	5	Southeast	Am Barqih	Gerzawia
0	0	0	118	An Nabhaniyah	0	0	0	55	Abanat	0	0	0	0	0	0	0	118	Southwest	Alrukunuh	Ar Rakna	
0	0	0	125	Ar Rass	0	0	0	0	0	0	0	0	0	0	0	112	South	Rfayie Allahib	Rafayi Alluhaib		
0	0	0	71	An Nabhaniyah	0	0	0	18	Allaghafya	0	0	0	0	0	0	0	71	Southwest	Alkhatim	Al Khatim	
0	0	0	100	An Nabhaniyah	0	0	0	10	At Tarfiyah Al	0	0	0	0	0	0	0	100	Southwest	Mutaribuh	Mutrebah	
0	0	0	190	An Nabhaniyah	0	0	0	0	0	0	0	0	0	0	0	190	South	Albasiri	Al Basiri		
0	0	0	180	An Nabhaniyah	0	0	0	7	Al Basiri	0	0	0	0	0	0	0	180	West	Albaeja'	Al Baaja'a	
0	0	0	70	Uglat	0	0	0	7	`Urayfijan Sahuq	0	0	0	0	0	0	0	150	Southwest	Albadieuh	Al Badi'ah	
0	0	0	80	Uglat	0	0	0	25	`Urayfijan Sahuq	0	0	0	13	Al Badi'ah	0	0	0	13	North	Dart Eakkash	Al Badi'ah
0	0	0	80	Uglat	0	0	0	0	0	0	0	0	0	0	0	180	Southwest	Earifjan Sahuq	`Urayfijan Sahuq		

Geographical data at the populated area level

The nearest city or village with a hospital					The nearest town or village that have a care center					The nearest town or village that have an education					Distance (Km) - type of road				Direction	Populated area	Emirate or governorate or municipality
Distance (Km) - type of road				City or village	Distance (Km) - type of road				City or village	Distance (Km) - type of road				City or village							
Sea route	Rough	Easy	asphalt		Sea route	Rough	Easy	asphalt		Sea route	Rough	Easy	asphalt		Sea route	Rough	Easy	asphalt			
0	0	0	130	An Nabhaniyah	0	0	0	0	Att	0	0	0	0	Att	0	0	0	130	Southwest	Altarafayh Algharbiuh	At Tarfiyah Al Gharbiya
0	0	0	95	An Nabhaniyah	0	0	0	30	Att	0	0	0	0	Att	0	0	0	95	Southwest	Alghadya' Walsalamat	Al Ghadiyaa and Salamat
0	0	0	100	An Nabhaniyah	0	0	0	37	Att	0	0	0	0	Att	0	0	0	100	Southwest	Fiadah	Fyadah
0	0	0	60	An Nabhaniyah	0	0	0	14	Al Hamjaha	0	0	0	0	Al Hamjaha	0	0	0	60	South	Muzifir	Modhayfer
0	0	0	100	An Nabhaniyah	0	0	0	10	Abanat	0	0	0	2	Abanat	0	0	0	100	Southwest	Wadi Alnakhil	Wadi el Nakhil
0	0	0	50	An Nabhaniyah	0	0	0	10	Al Hamjaha	0	0	0	10	Al Hamjaha	0	0	0	50	South	Rafayie Alhamimih	Rafayi Al Humaimah
0	0	0	110	An Nabhaniyah	0	0	0	40	Abanat	0	0	0	0	Abanat	0	0	0	110	Southwest	Rafayie Alhajrih	Rafayi Al Hajrah
0	0	0	115	An Nabhaniyah	0	0	0	40	Abanat	0	0	0	0	Abanat	0	0	0	5	East	Mazuna	Rafayi Al Hajrah
0	0	0	30	Uglat	0	0	0	30	Uglat	0	0	0	0	Uglat	0	0	0	90	West	Alafyhad	Al-Afouhayd
0	0	0	25	Uglat	0	0	0	25	Uglat	0	0	0	0	Uglat	0	0	0	100	West	Dubih	Doubah

Geographical data at the populated area level

The nearest city or village with a hospital				The nearest town or village that have a care center					The nearest town or village that have an education					Distance (Km) - type of road				Direction	Populated area	Emirate or governorate or municipality	
Distance (Km) - type of road				City or village	Distance (Km) - type of road				City or village	Distance (Km) - type of road				City or village	Distance (Km) - type of road						
Sea route	Rough	Easy	asphalt		Sea route	Rough	Easy	asphalt		Sea route	Rough	Easy	asphalt		Sea route	Rough	Easy				asphalt
0	0	0	0		0	0	0	0		0	0	0	0		0	0	0	40	Northwest	Euyun Aljawa'	Uyun Al Jiwa
0	0	1	2	Uyun Al Jiwa	0	0	1	2	Uyun Al Jiwa	0	0	1	2	Uyun Al Jiwa	0	0	1	2	Southeast	Farm of Alhadayh	Uyun Al Jiwa
0	0	0	8	Uyun Al Jiwa	0	0	0	8	Uyun Al Jiwa	0	0	0	0		0	0	0	8	Southwest	Farm of Almalida' Alshamaliuh	Uyun Al Jiwa
0	0	0	4	Uyun Al Jiwa	0	0	0	4	Uyun Al Jiwa	0	0	0	4	Uyun Al Jiwa	0	0	0	4	Southeast	Farm of Aleuyun Tariq Bariduh	Uyun Al Jiwa
0	0	0	1	Uyun Al Jiwa	0	0	0	1	Uyun Al Jiwa	0	0	0	1	Uyun Al Jiwa	0	0	0	1	Northeast	Farm of Almaleab	Uyun Al Jiwa
0	0	0	3	Uyun Al Jiwa	0	0	0	3	Uyun Al Jiwa	0	0	0	3	Uyun Al Jiwa	0	0	0	3	Northwest	Farm of Alqate	Uyun Al Jiwa
0	0	0	80	Uyun Al Jiwa	0	0	0	0		0	0	0	0		0	0	0	80	Northwest	Alsalabayuh	Al Sulbiya
0	0	6	80	Uyun Al Jiwa	0	0	6	0	Al Sulbiya	0	0	6	0	Al Sulbiya	0	0	6	0	Southwest	Alhafnuh	Al Sulbiya
0	0	0	95	Uyun Al Jiwa	0	0	0	15	Al Sulbiya	0	0	0	0		0	0	0	15	South	Alqarayin	Al Sulbiya
0	0	12	80	Uyun Al Jiwa	0	0	12	0	Al Sulbiya	0	0	12	0	Al Sulbiya	0	0	12	0	Southwest	Alharat Algharbia	Al Sulbiya

Geographical data at the populated area level

The nearest city or village with a hospital					The nearest town or village that have a care center					The nearest town or village that have an education					Distance (Km) - type of road				Direction	Populated area	Emirate or governorate or municipality
Distance (Km) - type of road				City or village	Distance (Km) - type of road				City or village	Distance (Km) - type of road				City or village							
Sea route	Rough	Easy	asphalt		Sea route	Rough	Easy	asphalt		Sea route	Rough	Easy	asphalt		Sea route	Rough	Easy	asphalt			
0	0	0	7	Uyun Al Jiwa	0	0	0	7	Uyun Al Jiwa	0	0	0	0		0	0	0	7	North	Ghaf Aljawa'	Ghaf Al Gwaa
0	0	0	8	Uyun Al Jiwa	0	0	0	8	Uyun Al Jiwa	0	0	8	0	Ghaf Al Gwaa	0	0	8	0	Northwest	Farm of Alghaf Alshamaliih Alsharqiuh	Ghaf Al Gwaa
0	0	0	10	Uyun Al Jiwa	0	0	0	0		0	0	0	0		0	0	0	10	East	Awthal	Awthal
0	0	0	19	Uyun Al Jiwa	0	0	0	9	Awthal	0	0	0	0		0	0	0	9	Northeast	Project of Arrajihii	Awthal
0	0	0	17	Uyun Al Jiwa	0	0	0	4	Awthal	0	0	0	4	Awthal	0	0	0	4	South	Farm of Awthal	Awthal
0	0	0	40	Uyun Al Jiwa	0	0	0	0		0	0	0	0		0	0	0	40	Northwest	Altiraq	At Tar'eq
0	0	0	36	Uyun Al Jiwa	0	0	0	4	At Tar'eq	0	0	0	4	At Tar'eq	0	0	0	4	South	Masharifuh	At Tar'eq
0	0	0	28	Uyun Al Jiwa	0	0	0	6	At Tar'eq	0	0	0	6	At Tar'eq	0	0	0	6	Southwest	Muqtae Sarih	At Tar'eq
0	0	0	46	Uyun Al Jiwa	0	0	0	6	At Tar'eq	0	0	0	6	At Tar'eq	0	0	0	6	North	Fidah Bin Hamid	At Tar'eq
0	0	0	46	Qusaiba	0	0	0	0		0	0	0	0		0	0	0	50	Northwest	Kabad	Kabd

Geographical data at the populated area level

The nearest city or village with a hospital					The nearest town or village that have a care center					The nearest town or village that have an education					Distance (Km) - type of road				Direction	Populated area	Emirate or governorate or municipality
Distance (Km) - type of road				City or village	Distance (Km) - type of road				City or village	Distance (Km) - type of road				City or village							
Sea route	Rough	Easy	asphalt		Sea route	Rough	Easy	asphalt		Sea route	Rough	Easy	asphalt		Sea route	Rough	Easy	asphalt			
0	0	0	53	Qusaiba	0	0	0	7	Kabd	0	0	0	7	Kabd	0	0	0	7	North	Farm of Kabad	Kabd
0	0	0	7	Uyun Al Jiwa	0	0	0	5	Uyun Al Jiwa	0	0	0	0		0	0	0	5	Northwest	Rud Aljawa'	Rawd Al Jawa
0	0	0	16	Uyun Al Jiwa	0	0	0	2	Uyun Al Jiwa	0	0	0	2	Rawd Al Jawa	0	0	0	2	West	Farm of Alruwd (Algharbiat Waljanubiat)	Rawd Al Jawa
0	0	0	55	Uyun Al Jiwa	0	0	0	20	Kabd	0	0	0	0		0	0	0	55	North	Almakhram	Al-Makhram
0	0	0	71	Uyun Al Jiwa	0	0	0	16	Kabd	0	0	0	0		0	0	7	5	North	Farm of Almuhrim Alsharqih	Al-Makhram
0	0	0	70	Uyun Al Jiwa	0	0	0	21	Al Sulbiya	0	0	0	0		0	0	0	15	Northwest	Fidat Yukalib	Al-Makhram
0	0	0	92	Qusaiba	0	0	0	15	Sheri	0	0	0	0		0	0	0	135	North	Alkadadia	Al Kadadiyah
0	0	0	0		0	0	0	0		0	0	0	0		0	0	0	65	West	Riad Alkhubara'	Riyadh Al Khabra
0	0	0	2	Riyadh Al Khabra	0	0	0	2	Riyadh Al Khabra	0	0	0	0		0	0	0	2	East	Alnafid	Riyadh Al Khabra
0	0	0	140	Al Bukayriyah	0	0	0	0		0	0	0	0		0	0	0	160	Northwest	Almatiwu Alshamaliu	Al Matiwu Al Shemli

Geographical data at the populated area level

The nearest city or village with a hospital					The nearest town or village that have a care center					The nearest town or village that have an education					Distance (Km) - type of road				Direction	Populated area	Emirate or governorate or municipality
Distance (Km) - type of road				City or village	Distance (Km) - type of road				City or village	Distance (Km) - type of road				City or village							
Sea route	Rough	Easy	asphalt		Sea route	Rough	Easy	asphalt		Sea route	Rough	Easy	asphalt		Sea route	Rough	Easy	asphalt			
0	0	0	149	Al Bukayriyah	0	0	0	2	Al Matiwi Al Shemli	0	0	0	2	Al Matiwi Al Shemli	0	0	0	2	Southwest	Alaalya'	Al Matiwi Al Shemli
0	0	0	140	Al Bukayriyah	0	0	0	1	Al Matiwi Al Shemli	0	0	0	1	Al Matiwi Al Shemli	0	0	0	1	North	Farm of Almatywii	Al Matiwi Al Shemli
0	0	0	27	Simira	0	0	0	0		0	0	0	0		0	0	0	160	West	Alnamriuh	Al Nemriah
0	0	0	40	Riyadh Al Khabra	0	0	0	0		0	0	0	0		0	0	0	40	West	Alsiyh Walhajaziuh	Al Seeh and Al Hijaziyah
0	0	0	10	An Nabhaniyah	0	0	0	0		0	0	0	0		0	0	0	65	West	Sabih	Subaih
0	0	0	4	An Nabhaniyah	0	0	0	5	Subaih	0	0	0	0		0	0	0	5	Northeast	Nabiha Walshanana	Subaih
0	0	0	16	An Nabhaniyah	0	0	0	8	Subaih	0	0	0	0		0	0	0	8	North	Shaeb Alhumur	Subaih
0	0	0	15	An Nabhaniyah	0	0	0	9	Subaih	0	0	0	0		0	0	0	9	East	Qarituh	Subaih
0	0	0	35	Buraydah	0	0	0	0		0	0	0	0		0	0	0	35	East	Alshamasiih	Ash Shimasiyah
0	0	0	45	Buraydah	0	0	0	15	Ash Shimasiyah	0	0	0	0		0	0	0	15	Southeast	Alburjasiat	Ash Shimasiyah

Geographical data at the populated area level

The nearest city or village with a hospital					The nearest town or village that have a care center					The nearest town or village that have an education					Distance (Km) - type of road				Direction	Populated area	Emirate or governorate or municipality
Distance (Km) - type of road				City or village	Distance (Km) - type of road				City or village	Distance (Km) - type of road				City or village							
Sea route	Rough	Easy	asphalt		Sea route	Rough	Easy	asphalt		City or village	Sea route	Rough	Easy		asphalt	City or village	Sea route	Rough	Easy	asphalt	
0	0	22	45	Buraydah	0	0	22	10	Ash Shimasiyah	0	0	3	10	Ash Shimasiyah	0	0	22	10	Southeast	Am Sahun	Ash Shimasiyah
0	0	0	35	Buraydah	0	0	0	35	Ash Shimasiyah	0	0	0	18	Ash Shimasiyah	0	0	0	35	South	Alrikibin	Ash Shimasiyah
0	0	0	60	Buraydah	0	0	0	45	Ash Shimasiyah	0	0	0	5	Umm Hazim	0	0	0	45	South	Alssarut	Ash Shimasiyah
0	0	0	50	Buraydah	0	0	0	28	Ash Shimasiyah	0	0	0	8	Ash Shimasiyah	0	0	0	28	South	Am Sidra	Ash Shimasiyah
0	0	0	40	Al Midhnab	0	0	0	0		0	0	0	0		0	0	0	83	South	Am Huzm	Umm Hazim
0	0	0	35	Al Midhnab	0	0	0	35	Al Midhnab	0	0	0	0		0	0	0	40	West	Am Talihuh	Umm Hazim
0	0	0	35	Al Asyah	0	0	0	0		0	0	0	0		0	0	0	20	North	Alnabqih	An Nabaqiyah
0	0	0	5	Uglat	0	0	0	5	Uglat	0	0	0	5	Uglat	0	0	0	210	West	Eaqalah Alsuqur	Uqlat As Suqur
0	0	0	40	Uglat	0	0	0	32	Uglat	0	0	0	0		0	0	0	32	Southeast	Almaylih	Uqlat As Suqur
0	0	0	70	Uglat	0	0	0	12	Al Neqrah	0	0	0	7	Al Jafn	0	0	0	70	West	Aljifanayh	Uqlat As Suqur

Geographical data at the populated area level

The nearest city or village with a hospital					The nearest town or village that have a care center					The nearest town or village that have an education					Distance (Km) - type of road				Direction	Populated area	Emirate or governorate or municipality
Distance (Km) - type of road				City or village	Distance (Km) - type of road				City or village	Distance (Km) - type of road				City or village							
Sea route	Rough	Easy	asphalt		Sea route	Rough	Easy	asphalt		City or village	Sea route	Rough	Easy		asphalt	City or village	Sea route	Rough	Easy	asphalt	
0	0	0	42	Uglat	0	0	0	18	Al Hsuniah	0	0	0	10	Al Humacilea h	0	0	0	42	West	Dim	Uqlat As Suqur
0	0	0	26	Uglat	0	0	0	5	Embary	0	0	0	5	Embary	0	0	0	26	North	Alwasita'	Uqlat As Suqur
0	0	0	36	Uglat	0	0	0	16	Al Mahlani	0	0	0	0		0	0	0	36	Northeast	Eamayir Eiqab	Uqlat As Suqur
0	0	0	76	Uglat	0	0	0	25	`Urayfijan Sahuq	0	0	0	0		0	0	0	76	Southwest	Tawal Jubirh	Uqlat As Suqur
0	0	10	25	Uglat	0	0	0	30	Uglat	0	0	0	15	Dhwgan Al Rkaya	0	0	0	30	South	Muhidih	Uqlat As Suqur
0	0	10	76	Uglat	0	0	20	0	Al Basiri	0	0	0	0		0	0	10	76	South	Fiduh Sahuq	Uqlat As Suqur
0	0	0	60	Uglat	0	0	0	10	At Tarfiyah Al	0	0	0	0		0	0	0	40	South	Shaeb Alddarah	Uqlat As Suqur
0	0	0	30	Uglat	0	0	0	15	Al Trfawi	0	0	0	10	Shakran Al Hajir	0	0	0	30	Northwest	Abu Hamadh	Uqlat As Suqur
0	0	0	35	Uglat	0	0	0	35	Uglat	0	0	0	35	Uglat	0	0	0	35	Southwest	Almahwaa	Uqlat As Suqur
0	0	78	0	Uglat	0	0	0	56	`Urayfijan Sahuq	0	0	0	0		0	0	0	78	Southwest	Alqalib	Uqlat As Suqur

Table (33 - 40)

Geographical data at the populated area level

The nearest city or village with a hospital					The nearest town or village that have a care center					The nearest town or village that have an education					Distance (Km) - type of road				Direction	Populated area	Emirate or governorate or municipality
Distance (Km) - type of road				City or village	Distance (Km) - type of road				City or village	Distance (Km) - type of road				City or village							
Sea route	Rough	Easy	asphalt		Sea route	Rough	Easy	asphalt		City or village	Sea route	Rough	Easy		asphalt	City or village	Sea route	Rough	Easy	asphalt	
0	0	0	60	Uglat	0	0	0	0		0	0	0	0		0	0	0	160	West	Aljafn Walruduhuh	Al Jafn
0	0	0	25	Uglat	0	0	0	0		0	0	0	0		0	0	0	170	West	Altarafawi	Al Trfawi
0	0	0	40	Uglat	0	0	0	15	Al Trfawi	0	0	0	0		0	0	0	15	Northeast	Jadid	Al Trfawi
0	0	0	30	Uglat	0	0	0	0		0	0	0	0		0	0	0	140	West	Albakruh	Kotn
0	0	0	40	Uglat	0	0	0	10	Kotn	0	0	0	10	Kotn	0	0	0	10	Northeast	Alsamira'	Kotn
0	0	0	40	Uglat	0	0	0	10	Kotn	0	0	0	10	Kotn	0	0	0	10	Northeast	Altwal	Kotn
0	0	0	47	Uglat	0	0	0	10	Kotn	0	0	0	10	Kotn	0	0	0	10	Northeast	Alwisaq	Kotn
0	0	0	40	Uglat	0	0	0	0		0	0	0	0		0	0	0	155	West	Ambary	Embary
0	0	0	45	Uglat	0	0	0	0		0	0	0	0		0	0	0	155	West	Almahalanaa	Al Mahlani
0	0	0	50	Uglat	0	0	0	5	Al Mahlani	0	0	0	5	Al Mahlani	0	0	0	5	Northeast	Alshabakiah	Al Mahlani

The sixteenth services guide 2017_Region Al Qaseem

Table (33 - 41)

Geographical data at the populated area level

The nearest city or village with a hospital					The nearest town or village that have a care center					The nearest town or village that have an education					Distance (Km) - type of road				Direction	Populated area	Emirate or governorate or municipality
Distance (Km) - type of road				City or village	Distance (Km) - type of road				City or village	Distance (Km) - type of road				City or village							
Sea route	Rough	Easy	asphalt		Sea route	Rough	Easy	asphalt		Sea route	Rough	Easy	asphalt		Sea route	Rough	Easy	asphalt			
0	0	0	20	Uglat	0	0	0	20	Uglat	0	0	0	0		0	0	0	165	West	Dhuqan Alrikaya	Dhwgan Al Rkaya
0	0	0	47	Uglat	0	0	0	47	Uglat	0	0	0	14	Al Amaer	0	0	0	175	Northwest	Fiduh Dhiban	Faydat Diban
0	0	0	50	Uglat	0	0	0	0		0	0	0	0		0	0	0	200	West	Alhisuniuh	Al Hsuniah
0	0	0	54	Uglat	0	0	0	4	Al Hsuniah	0	0	0	4	Al Hsuniah	0	0	0	4	West	Alhamimuh Shrq Aljafn	Al Hsuniah
0	0	0	100	Uglat	0	0	0	0		0	0	0	0		0	0	0	235	West	Alnaqruh	Al Neqrah
0	0	0	110	Uglat	0	0	0	10	Al Neqrah	0	0	0	10	Al Neqrah	0	0	0	10	West	Alhamimuh Gharb Alnaqrih	Al Neqrah
0	0	0	60	Uglat	0	0	0	45	Al Hsuniah	0	0	0	0		0	0	0	200	West	Alhamiliuh	Al Humaeileah
0	0	0	30	Uglat	0	0	0	30	Uglat	0	0	0	0		0	0	0	175	West	Aleamayir	Al Amaer
0	0	0	55	Uglat	0	0	0	20	Al Trfawi	0	0	0	0		0	0	0	180	West	Shuqran Alhajir	Shakran Al Hajir
0	0	0	0		0	0	0	0		0	0	0	0		0	0	0	215	Northwest	Aleaqla	Uglat

The sixteenth services guide 2017_Region Al Qaseem

Table (33 - 42)

Geographical data at the populated area level

The nearest city or village with a hospital					The nearest town or village that have a care center					The nearest town or village that have an education					Distance (Km) - type of road				Direction	Populated area	Emirate or governorate or municipality
Distance (Km) - type of road				City or village	Distance (Km) - type of road				City or village	Distance (Km) - type of road				City or village							
Sea route	Rough	Easy	asphalt		Sea route	Rough	Easy	asphalt		Sea route	Rough	Easy	asphalt		Sea route	Rough	Easy	asphalt			
0	0	0	15	Uglat	0	0	0	15	Uglat	0	0	0	15	Uglat	0	0	0	15	West	Shuqran Alkhaymih	Uglat
0	0	0	0		0	0	0	0		0	0	0	0		0	0	0	150	Southwest	Darih	Dariyah
0	0	0	5	Dariyah	0	0	0	5	Dariyah	0	0	0	0		0	0	0	5	Northeast	Alrimathih	Dariyah
0	0	0	12	Dariyah	0	0	0	12	Dariyah	0	0	0	0		0	0	0	12	Southeast	Tafilh	Dariyah
0	0	0	20	Dariyah	0	0	0	20	Dariyah	0	0	0	0		0	0	0	20	Southeast	Hulih	Dariyah
0	0	0	8	Dariyah	0	0	0	8	Dariyah	0	0	0	0		0	0	0	8	Southwest	Alhawawih	Dariyah
0	0	0	20	Dariyah	0	0	0	20	Dariyah	0	0	0	0		0	0	0	20	Southwest	Hwyslh	Dariyah
0	0	0	60	Dariyah	0	0	0	60	Dariyah	0	0	0	0		0	0	0	60	West	Jafrah	Dariyah
0	0	0	64	Dariyah	0	0	0	64	Dariyah	0	0	0	4	Dariyah	0	0	0	64	West	Sadahah	Dariyah
0	0	0	75	Dariyah	0	0	0	10	Al Dhaheriyah	0	0	0	10	Al Dhaheriyah	0	0	0	75	West	Aldabeih	Dariyah

The sixteenth services guide 2017_Region Al Qaseem

Geographical data at the populated area level

The nearest city or village with a hospital					The nearest town or village that have a care center					The nearest town or village that have an education					Distance (Km) - type of road				Direction	Populated area	Emirate or governorate or municipality
Distance (Km) - type of road				City or village	Distance (Km) - type of road				City or village	Distance (Km) - type of road				City or village							
Sea route	Rough	Easy	asphalt		Sea route	Rough	Easy	asphalt		Sea route	Rough	Easy	asphalt		Sea route	Rough	Easy	asphalt			
0	0	0	4	Dariyah	0	0	0	4	Dariyah	0	0	0	4	Dariyah	0	0	0	4	West	Badayie Aldabeih	Dariyah
0	0	0	75	Dariyah	0	0	0	10	Al Dhaheriya h	0	0	0	0	Dariyah	0	0	0	75	West	Alrafayie Alnajaj	Dariyah
0	0	0	80	Dariyah	0	0	0	30	Al Dhaheriya h	0	0	0	0	Dariyah	0	0	0	80	West	Badayie Alhamayiyn	Dariyah
0	0	0	70	Dariyah	0	0	0	10	Al Dhaheriya h	0	0	0	0	Dariyah	0	0	0	70	Northwest	Almandisuh	Dariyah
0	0	0	60	Dariyah	0	0	0	15	Al-Aqer	0	0	0	3	Soaynin	0	0	0	60	Northwest	Badarih Wa'Um Khatun	Dariyah
0	0	0	50	Dariyah	0	0	0	13	Al-Aqer	0	0	0	0	Dariyah	0	0	0	50	North	Alghabih	Dariyah
0	0	0	140	Dariyah	0	0	0	15	Al-Aqer	0	0	0	15	Al-Aqer	0	0	0	140	North	Alquayeiuh	Dariyah
0	0	0	50	Dariyah	0	0	0	6	Al-Aqer	0	0	0	0	Dariyah	0	0	0	50	North	Riman	Dariyah
0	0	0	30	Dariyah	0	0	0	10	Al-Aqer	0	0	0	2	Dariyah	0	0	0	30	North	Alrayiysiuh Walsaalihih	Dariyah
0	0	0	40	Dariyah	0	0	0	7	Al-Aqer	0	0	0	2	Dariyah	0	0	0	40	North	Ruduh Riman	Dariyah

Geographical data at the populated area level

The nearest city or village with a hospital					The nearest town or village that have a care center					The nearest town or village that have an education					Distance (Km) - type of road				Direction	Populated area	Emirate or governorate or municipality
Distance (Km) - type of road				City or village	Distance (Km) - type of road				City or village	Distance (Km) - type of road				City or village							
Sea route	Rough	Easy	asphalt		Sea route	Rough	Easy	asphalt		Sea route	Rough	Easy	asphalt		Sea route	Rough	Easy	asphalt			
0	0	0	60	Dariyah	0	0	0	6	Rafayi Alluhaib	0	0	0	0		0	0	0	60	North	Aljurthmaa Farm of Aljarathmii	Dariyah
0	0	0	35	Dariyah	0	0	0	10	Al-Aqer	0	0	0	10	Dariyah	0	0	0	35	Northwest	Mashrifat Ryman	Dariyah
0	0	0	30	Dariyah	0	0	0	15	Al-Aqer	0	0	0	10	Dariyah	0	0	0	30	Northwest	Hamaduh Najakh Alshamalii	Dariyah
0	0	0	25	Dariyah	0	0	0	12	Al-Aqer	0	0	0	0		0	0	0	25	Northwest	Najakh Aljanubi	Dariyah
0	0	0	30	Dariyah	0	0	0	15	Al Smoryh	0	0	0	3	Dariyah	0	0	0	30	Northwest	Am Salam	Dariyah
0	0	0	25	Dariyah	0	0	0	25	Dariyah	0	0	0	0		0	0	0	25	West	Eidah	Dariyah
0	0	0	25	Dariyah	0	0	0	10	Salam	0	0	0	10	Salam	0	0	0	25	East	Baynah	Dariyah
0	0	0	35	Dariyah	0	0	0	8	Salam	0	0	0	0		0	0	0	35	East	Harmul	Dariyah
0	0	0	28	Dariyah	0	0	0	8	Salam	0	0	0	2	Dariyah	0	0	0	28	Northeast	Alkhalidih	Dariyah
0	0	0	25	Dariyah	0	0	0	7	Salam	0	0	0	2	Dariyah	0	0	0	25	Northeast	Shuqara'	Dariyah

Geographical data at the populated area level

The nearest city or village with a hospital					The nearest town or village that have a care center					The nearest town or village that have an education					Distance (Km) - type of road				Direction	Populated area	Emirate or governorate or municipality
Distance (Km) - type of road				City or village	Distance (Km) - type of road				City or village	Distance (Km) - type of road				City or village							
Sea route	Rough	Easy	asphalt		Sea route	Rough	Easy	asphalt		Sea route	Rough	Easy	asphalt		Sea route	Rough	Easy	asphalt			
0	0	0	40	Dariyah	0	0	0	8	Salam	0	0	0	2	Dariyah	0	0	0	40	Northeast	Alfayizia	Dariyah
0	0	0	35	Dariyah	0	0	0	20	Salam	0	0	0	0		0	0	0	35	Northeast	Aldaaruh	Dariyah
0	0	0	45	Dariyah	0	0	0	20	Salam	0	0	0	15	Dariyah	0	0	0	45	Northeast	Takhafah	Dariyah
0	0	0	115	Dariyah	0	0	0	10	Al Qaiyah	0	0	0	0		0	0	0	115	West	Alradam	Dariyah
0	0	0	100	Dariyah	0	0	0	30	Al Dhaheriya h	0	0	0	0		0	0	0	100	West	Alshamata'	Dariyah
0	0	0	12	Dariyah	0	0	0	0		0	0	0	0		0	0	0	12	North	Maskah	Maska
0	50	0	15	Dariyah	0	0	0	20	Al Smoryh	0	0	0	20	Al Smoryh	0	0	0	25	West	Farm of Umm Alradamah	Maska
0	0	0	27	Dariyah	0	0	0	10	Al Smoryh	0	0	0	10	Al Smoryh	0	0	0	15	West	Farm of Umm Almbash	Maska
0	0	0	37	Dariyah	0	0	0	25	Al Smoryh	0	0	0	25	Al Smoryh	0	0	0	35	West	Am Laj	Maska
0	0	0	49	Dariyah	0	0	0	30	Al Smoryh	0	0	0	30	Al Smoryh	0	0	0	37	West	Alnakhila	Maska

Geographical data at the populated area level

The nearest city or village with a hospital					The nearest town or village that have a care center					The nearest town or village that have an education					Distance (Km) - type of road				Direction	Populated area	Emirate or governorate or municipality
Distance (Km) - type of road				City or village	Distance (Km) - type of road				City or village	Distance (Km) - type of road				City or village							
Sea route	Rough	Easy	asphalt		Sea route	Rough	Easy	asphalt		Sea route	Rough	Easy	asphalt		Sea route	Rough	Easy	asphalt			
0	0	0	20	Dariyah	0	0	0	0		0	0	0	0		0	0	0	20	North	Alsameuriuh	Al Smoryh
0	0	0	26	Dariyah	0	0	0	6	Al Smoryh	0	0	0	6	Al Smoryh	0	0	0	6	Northeast	Samyer	Al Smoryh
0	0	0	30	Dariyah	0	0	0	6	Al Smoryh	0	0	0	6	Al Smoryh	0	0	0	6	North	Am Eamyр	Al Smoryh
0	0	0	23	Dariyah	0	0	0	3	Al Smoryh	0	0	0	3	Al Smoryh	0	0	0	3	Southeast	Rafayie Alsameurih	Al Smoryh
0	0	0	35	Dariyah	0	0	0	0		0	0	0	0		0	0	0	35	South	Salam	Salam
0	0	0	39	Dariyah	0	0	0	4	Salam	0	0	0	4	Salam	0	0	0	4	West	Aleumuduh	Salam
0	0	0	3	Dariyah	0	0	0	3	Dariyah	0	0	0	0		0	0	0	3	West	Almatiwu	Al Matiwi Al-Janoubi
0	0	0	40	Dariyah	0	0	0	0		0	0	0	11	Badai Al Dhabtan	0	0	0	40	East	Bqiea' Aljanubiih	Beqaya' Al-Janoubiya
0	0	0	30	Dariyah	0	0	0	0		0	0	0	0		0	0	0	30	East	Badayie Aldabtan	Badai Al Dhabtan
0	0	0	70	Dariyah	0	0	0	0		0	0	0	0		0	0	0	70	North	Aleaqir	Al-Aqer

Table (33 - 47)

Geographical data at the populated area level

The nearest city or village with a hospital					The nearest town or village that have a care center					The nearest town or village that have an education					Distance (Km) - type of road				Direction	Populated area	Emirate or governorate or municipality
Distance (Km) - type of road				City or village	Distance (Km) - type of road				City or village	Distance (Km) - type of road				City or village							
Sea route	Rough	Easy	asphalt		Sea route	Rough	Easy	asphalt		Sea route	Rough	Easy	asphalt		Sea route	Rough	Easy	asphalt	Direction	Populated area	Emirate or governorate or municipality
0	0	0	160	An Nabhaniyah	0	0	0	6	Al-Aqer	0	0	0	6	Al-Aqer	0	0	0	6	West	Shawfan Camp	Al-Aqer
0	0	0	75	Dariyah	0	0	0	0		0	0	0	0		0	0	0	75	North	Alzaahirih	Al Dhaheriyah
0	0	0	55	Dariyah	0	0	0	18	Maska	0	0	0	0		0	0	0	55	East	Harmuluh	Harmoula
0	0	0	58	Dariyah	0	0	0	18	Maska	0	0	0	2	Harmoula	0	0	0	2	West	Alhamaja	Harmoula
0	0	0	70	Dariyah	0	0	0	18	Maska	0	0	0	15	Harmoula	0	0	0	15	Northwest	Alsalsiuh	Harmoula
0	0	0	88	Dariyah	0	0	0	14	Al Dhaheriya h	0	0	0	0		0	0	0	88	North	Fiduh Alriyshiuh	Faydat Ar Rishiyah
0	0	0	45	Dariyah	0	0	0	8	Al Dhaheriya h	0	0	0	7	Faydat Ar Rishiyah	0	0	0	7	South	Muhamat Alhijarih	Faydat Ar Rishiyah
0	0	0	85	Dariyah	0	0	0	5	Al Dhaheriya h	0	0	0	5	Faydat Ar Rishiyah	0	0	0	5	Southwest	Bdinih	Faydat Ar Rishiyah
0	0	0	80	Dariyah	0	0	0	5	Al Dhaheriya h	0	0	0	5	Faydat Ar Rishiyah	0	0	0	5	Northwest	Hamaduh Bin Majala	Faydat Ar Rishiyah
0	0	0	30	Dariyah	0	0	0	20	Al-Aqer	0	0	0	0		0	0	0	30	Northwest	Rashiduh	Faydat Ar Rishiyah

The sixteenth services guide 2017_Region Al Qaseem

Table (33 - 48)

Geographical data at the populated area level

The nearest city or village with a hospital					The nearest town or village that have a care center					The nearest town or village that have an education					Distance (Km) - type of road				Direction	Populated area	Emirate or governorate or municipality
Distance (Km) - type of road				City or village	Distance (Km) - type of road				City or village	Distance (Km) - type of road				City or village							
Sea route	Rough	Easy	asphalt		Sea route	Rough	Easy	asphalt		Sea route	Rough	Easy	asphalt		Sea route	Rough	Easy	asphalt			
0	0	0	35	Dariyah	0	0	0	20	Al-Aqer	0	0	0	20	Al-Aqer	0	0	0	35	Northwest	Altawiluh	Faydat Ar Rishiyah
0	0	0	30	Dariyah	0	0	0	20	Maska	0	0	0	0		0	0	0	30	East	Lim	Laym
0	0	0	35	Dariyah	0	0	0	20	Maska	0	0	0	3	Laym	0	0	0	3	North	Alslibuh Alqahr	Laym
0	0	0	94	Dariyah	0	0	0	0		0	0	0	0		0	0	0	94	West	Alqaeih	Al Qaiyah
0	0	0	105	Dariyah	0	0	0	8	Al Qaiyah	0	0	0	8	Al Qaiyah	0	0	0	8	North	Am Salamah	Al Qaiyah
0	0	0	85	Dariyah	0	0	0	25	Al-Aqer	0	0	0	0		0	0	0	85	North	Saeinin	Soaynin

The sixteenth services guide 2017_Region Al Qaseem

Table (34 - 1)

Educational services at the populated area level

Kindergarten school

Kindergarten- Special education						Kindergarten- International						Private kindergarten						Public kindergarten						Gender	Populated area	Emirate or governorate or municipality
Number						Number						Number						Number								
Rented buildings	Owned buildings	Teachers/females	Students	Classes	Schools	Rented buildings	Owned buildings	Teachers/females	Students	Classes	Schools	Rented buildings	Owned buildings	Teachers/females	Students	Classes	Schools	Rented buildings	Owned buildings	Teachers/females	Students	Classes	Schools			
0	1	10	6	2	1	5	0	64	323	51	5	16	2	137	450	112	18	26	23	331	1668	168	49	Males - Females	Bariduh	Buraydah
0	0	0	0	0	0	0	0	0	0	0	0	0	0	0	0	0	0	0	1	12	113	5	1	Males - Females	Alshaquh Aleulya	Ash Shiqah
0	0	0	0	0	0	0	0	0	0	0	0	0	0	0	0	0	0	0	1	7	29	4	1	Males - Females	Alfawaruh	Al-Fuwara
0	0	0	0	0	0	0	0	0	0	0	0	0	0	0	0	0	0	1	0	5	13	3	1	Males - Females	Qasiba' Aljadidih	Qusaiba
0	0	0	0	0	0	0	0	0	0	0	0	0	0	0	0	0	0	0	1	1	30	3	1	Males - Females	Almudarij	Mudarraaj
0	0	0	0	0	0	0	0	0	0	0	0	0	0	0	0	0	0	0	1	6	4	3	1	Males - Females	Alkhashibi	Al Khashabi
0	0	0	0	0	0	0	0	0	0	0	0	0	0	0	0	0	0	1	0	5	22	2	1	Males - Females	Alrabieih	Rabea
0	0	0	0	0	0	0	0	0	0	0	0	0	0	0	0	0	0	1	0	13	41	5	1	Males - Females	Almalida'	Al Malida
0	0	0	0	0	0	0	0	0	0	0	0	0	0	0	0	0	0	0	1	6	13	3	1	Males - Females	Althaamiruh	Ath Thamiriyah
0	0	0	0	0	0	0	0	0	0	0	0	0	0	0	0	0	0	0	1	4	14	3	1	Males - Females	Aleamar	Al Emar
0	0	0	0	0	0	0	0	0	0	0	0	0	0	0	0	0	0	1	0	6	7	2	1	Males - Females	Alqawaruh	Al Quwarah
0	0	0	0	0	0	0	0	0	0	0	0	0	0	0	0	0	0	0	1	6	39	5	1	Males - Females	Alkhubara'	Al Khobara'
0	0	0	0	0	0	0	0	0	0	0	0	0	0	0	0	0	0	1	0	6	9	3	1	Males - Females	Alqarin	Al Qorin
0	0	0	0	0	0	0	0	0	0	0	0	0	0	0	0	0	0	1	0	5	2	4	1	Males - Females	Aldalimih	Al Dulaymiyah
1	0	5	2	3	1	0	1	35	217	17	1	4	0	52	218	25	4	8	9	166	770	75	17	Males - Females	Eanizah	Unayzah
0	0	0	0	0	0	0	0	0	0	0	0	0	0	0	0	0	0	1	0	5	14	3	1	Males - Females	Alhafiruh	Unayzah
0	0	0	0	0	0	1	0	1	18	4	1	4	1	53	163	45	5	1	16	118	445	55	17	Males - Females	Alrasu	Ar Rass
0	0	0	0	0	0	0	0	0	0	0	0	0	0	0	0	0	0	0	1	3	10	2	1	Males - Females	Daknhh	Dakhna
0	0	0	0	0	0	0	0	0	0	0	0	0	0	0	0	0	0	0	1	5	10	2	1	Males - Females	Aldahluh	Al Dahla

The sixteenth services guide 2017_Region Al Qaseem

Table (34 - 2)

Educational services at the populated area level

Kindergarten school

Kindergarten- Special education						Kindergarten- International						Private kindergarten						Public kindergarten						Gender	Populated area	Emirate or governorate or municipality
Number						Number						Number						Number								
Rented buildings	Owned buildings	Teachers/females	Students	Classes	Schools	Rented buildings	Owned buildings	Teachers/females	Students	Classes	Schools	Rented buildings	Owned buildings	Teachers/females	Students	Classes	Schools	Rented buildings	Owned buildings	Teachers/females	Students	Classes	Schools			
0	0	0	0	0	0	0	0	0	0	0	0	0	0	0	0	0	0	0	1	3	3	2	1	Males - Females	Farm of Nafjih	Al Matiya
0	0	0	0	0	0	0	0	0	0	0	0	1	1	19	105	15	2	1	4	41	193	19	5	Males - Females	Almudhanib	Al Midhnab
0	0	0	0	0	0	0	0	0	0	0	0	0	0	0	0	0	0	0	1	4	14	2	1	Males - Females	Ruduh Alhusu	Rawdat Alhsso
0	0	0	0	0	0	0	0	0	0	0	0	0	0	0	0	0	0	0	1	3	29	2	1	Males - Females	Almilqa'	Al Malqa
0	0	0	0	0	0	0	0	0	0	0	0	0	0	0	0	0	0	2	3	33	143	18	5	Males - Females	Albikirih	Al Bukayriyah
0	0	0	0	0	0	0	0	0	0	0	0	0	0	0	0	0	0	1	3	15	83	13	4	Males - Females	Alhalalih	Al Halaliyah
0	0	0	0	0	0	0	0	0	0	0	0	0	0	0	0	0	0	0	2	6	14	4	2	Males - Females	Alshiyhiuh	Al Chehya
0	0	0	0	0	0	0	0	0	0	0	0	0	0	0	0	0	0	1	0	6	5	4	1	Males - Females	Alfwylq	Al-Fuwayliq
0	0	0	0	0	0	0	0	0	0	0	0	0	0	0	0	0	0	1	0	5	5	2	1	Males - Females	Kalahah	Kahla
0	0	0	0	0	0	0	0	0	0	0	0	0	0	0	0	0	0	0	1	1	3	1	1	Males - Females	Aldilfaeuh	Dhalfa'a
0	0	0	0	0	0	0	0	0	0	0	0	1	1	16	72	7	2	3	1	35	88	26	4	Males - Females	Albadayie	Al Badai
0	0	0	0	0	0	0	0	0	0	0	0	0	0	0	0	0	0	0	1	8	27	3	1	Males - Females	Eayan Bin Fuhayd	Al Asyah
0	0	0	0	0	0	0	0	0	0	0	0	0	0	0	0	0	0	0	1	10	39	3	1	Males - Females	Khasibuh	Khusaybah
0	0	0	0	0	0	0	0	0	0	0	0	0	0	0	0	0	0	0	1	4	12	2	1	Males - Females	Abana Alwurud	Aba Alworood
0	0	0	0	0	0	0	0	0	0	0	0	0	0	0	0	0	0	1	0	4	9	2	1	Males - Females	Daydah	Dhaida
0	0	0	0	0	0	0	0	0	0	0	0	0	0	0	0	0	0	0	1	4	7	3	1	Males - Females	Altanawumuh	Al Tanouma
0	0	0	0	0	0	0	0	0	0	0	0	0	0	0	0	0	0	0	1	7	65	3	1	Males - Females	Qabah	Qeba
0	0	0	0	0	0	0	0	0	0	0	0	0	1	14	38	12	1	0	0	0	0	0	0	Males - Females	Alnaqe	Qeba
0	0	0	0	0	0	0	0	0	0	0	0	0	0	0	0	0	0	0	1	4	18	2	1	Males - Females	Alnubhaniuh	An Nabhaniyah

The sixteenth services guide 2017_Region Al Qaseem

Table (34 - 3)

Educational services at the populated area level

Kindergarten school

Kindergarten- Special education						Kindergarten- International						Private kindergarten						Public kindergarten						Gender	Populated area	Emirate or governorate or municipality
Number						Number						Number						Number								
Rented buildings	Owned buildings	Teachers/females	Students	Classes	Schools	Rented buildings	Owned buildings	Teachers/females	Students	Classes	Schools	Rented buildings	Owned buildings	Teachers/females	Students	Classes	Schools	Rented buildings	Owned buildings	Teachers/females	Students	Classes	Schools			
0	0	0	0	0	0	0	0	0	0	0	0	0	0	0	0	0	0	1	0	4	14	2	1	Males - Females	Dalie Rashid	Abanat
0	0	0	0	0	0	0	0	0	0	0	0	0	0	0	0	0	0	0	1	3	8	2	1	Males - Females	Abu Talah	Abanat
0	0	0	0	0	0	0	0	0	0	0	0	0	0	0	0	0	0	0	1	2	10	3	1	Males - Females	Alasamr	Abanat
0	0	0	0	0	0	0	0	0	0	0	0	0	0	0	0	0	0	0	1	6	26	3	1	Males - Females	Alruwduh	Al Raudah
0	0	0	0	0	0	0	0	0	0	0	0	0	0	0	0	0	0	0	1	2	7	3	1	Males - Females	Alhamajuh	Al Hamjaha
0	0	0	0	0	0	0	0	0	0	0	0	0	0	0	0	0	0	1	0	2	7	3	1	Males - Females	Almarmuthuh	Marmuthah
0	0	0	0	0	0	0	0	0	0	0	0	0	0	0	0	0	0	1	1	6	26	5	2	Males - Females	Euyun Aljawa'	Uyun Al Jiwa
0	0	0	0	0	0	0	0	0	0	0	0	0	0	0	0	0	0	0	1	0	4	2	1	Males - Females	Alsabayuh	Al Sulbiya
0	0	0	0	0	0	0	0	0	0	0	0	0	0	0	0	0	0	1	0	6	14	2	1	Males - Females	Awthal	Awthal
0	0	0	0	0	0	0	0	0	0	0	0	0	0	0	0	0	0	1	0	3	19	4	1	Males - Females	Kabad	Kabd
0	0	0	0	0	0	0	0	0	0	0	0	0	0	0	0	0	0	0	2	14	123	8	2	Males - Females	Riad Alkhubara'	Riyadh Al Khabra
0	0	0	0	0	0	0	0	0	0	0	0	0	0	0	0	0	0	1	0	4	13	2	1	Males - Females	Alnamriuh	Al Nemriah
0	0	0	0	0	0	0	0	0	0	0	0	0	0	0	0	0	0	1	0	5	2	2	1	Males - Females	Sabih	Subaih
0	0	0	0	0	0	0	0	0	0	0	0	0	0	0	0	0	0	2	1	11	34	5	3	Males - Females	Eaqalah Alsuqur	Uqlat As Suqur
0	0	0	0	0	0	0	0	0	0	0	0	0	0	0	0	0	0	1	0	2	6	2	1	Males - Females	Alhisuniuh	Al Hsuniah
0	0	0	0	0	0	0	0	0	0	0	0	0	0	0	0	0	0	1	0	1	9	3	1	Males - Females	Alnaqrub	Al Neqrah
0	0	0	0	0	0	0	0	0	0	0	0	0	0	0	0	0	0	1	1	6	88	6	2	Males - Females	Aleaqla	Uqlat
0	0	0	0	0	0	0	0	0	0	0	0	0	0	0	0	0	0	0	2	10	58	6	2	Males - Females	Darih	Dariyah
0	0	0	0	0	0	0	0	0	0	0	0	0	0	0	0	0	0	0	1	3	10	2	1	Males - Females	Alsameuriuh	Al Smoryh

The sixteenth services guide 2017_Region Al Qaseem

Table (34 - 4)

Educational services at the populated area level

Kindergarten school

Kindergarten- Special education						Kindergarten- International						Private kindergarten						Public kindergarten						Gender	Populated area	Emirate or governorate or municipality
Number						Number						Number						Number								
Rented buildings	Owned buildings	Teachers/females	Students	Classes	Schools	Rented buildings	Owned buildings	Teachers/females	Students	Classes	Schools	Rented buildings	Owned buildings	Teachers/females	Students	Classes	Schools	Rented buildings	Owned buildings	Teachers/females	Students	Classes	Schools			
0	0	0	0	0	0	0	0	0	0	0	0	0	0	0	0	0	0	0	1	0	6	3	1	Males - Females	Almatiwu	Al Matiwi Al-Janoubi

The sixteenth services guide 2017_Region Al Qaseem

Educational services at the populated area level

Primary school 1-2

Primary Quran memorization						Private primary						General primary						Gender	Populated area	Emirate or governorate or municipality
Number						Number						Number								
Rented buildings	Owned buildings	Teachers	Students	Classes	Schools	Rented buildings	Owned buildings	Teachers	Students	Classes	Schools	Rented buildings	Owned buildings	Teachers	Students	Classes	Schools			
2	14	222	2968	175	16	8	1	163	1486	98	9	31	78	1764	22753	1075	109	Males	Bariduh	Buraydah
0	12	322	3153	168	12	9	4	144	742	70	13	46	65	1999	22741	1020	111	Females		
0	0	0	0	0	0	0	0	0	0	0	0	0	1	7	89	6	1	Males	Matar Alqasim	Buraydah
0	0	0	0	0	0	0	0	0	0	0	0	0	1	11	70	6	1	Females		
0	0	0	0	0	0	0	0	0	0	0	0	1	1	15	238	15	2	Males	Alshaquh Aleulya	Ash Shiqah
0	0	0	0	0	0	0	0	0	0	0	0	1	0	10	47	6	1	Females		
0	0	0	0	0	0	0	0	0	0	0	0	0	1	16	236	11	1	Males	Albasar	Al Basr
0	0	0	0	0	0	0	0	0	0	0	0	1	0	14	217	8	1	Females		
0	0	0	0	0	0	0	0	0	0	0	0	0	1	6	48	6	1	Males	Aleaqul	Al Basr
0	0	0	0	0	0	0	0	0	0	0	0	0	1	10	58	6	1	Females		
0	0	0	0	0	0	0	0	0	0	0	0	0	1	9	53	6	1	Males	Aljadidat	Al Basr
0	0	0	0	0	0	0	0	0	0	0	0	0	1	13	33	6	1	Females		
0	0	0	0	0	0	0	0	0	0	0	0	0	1	17	75	6	1	Males	Albatin	Al Boutin
0	0	0	0	0	0	0	0	0	0	0	0	0	1	10	52	6	1	Females		
0	1	9	92	6	1	0	0	0	0	0	0	1	0	12	104	6	1	Males	Alfawaruh	Al-Fuwara
1	0	14	80	6	1	0	0	0	0	0	0	0	2	30	111	12	2	Females		
0	0	0	0	0	0	0	0	0	0	0	0	0	1	6	82	6	1	Males	Marghan	Al-Fuwara
0	0	0	0	0	0	0	0	0	0	0	0	0	1	12	67	6	1	Females		

Educational services at the populated area level

Primary school 1-2

Primary Quran memorization						Private primary						General primary						Gender	Populated area	Emirate or governorate or municipality
Number						Number						Number								
Rented buildings	Owned buildings	Teachers	Students	Classes	Schools	Rented buildings	Owned buildings	Teachers	Students	Classes	Schools	Rented buildings	Owned buildings	Teachers	Students	Classes	Schools			
0	0	0	0	0	0	0	0	0	0	0	0	0	1	11	46	6	1	Males	Aleumuduh Alshamaliuh	Al-Fuwara
0	0	0	0	0	0	0	0	0	0	0	0	1	0	16	29	6	1	Females	Waljanubiu	
0	0	0	0	0	0	0	0	0	0	0	0	0	1	9	27	6	1	Males	Alnawmaniu	Al-Fuwara
0	0	0	0	0	0	0	0	0	0	0	0	0	1	15	38	6	1	Females		
0	0	0	0	0	0	0	0	0	0	0	0	0	1	12	56	6	1	Males	Alhabiriu	Waljarid
0	0	0	0	0	0	0	0	0	0	0	0	2	0	31	71	12	2	Females		
0	0	0	0	0	0	0	0	0	0	0	0	0	1	6	57	6	1	Males	Alqurea'	Al Qaraa
0	0	0	0	0	0	0	0	0	0	0	0	0	1	11	62	6	1	Females		
0	0	0	0	0	0	0	0	0	0	0	0	0	1	10	103	6	1	Males	Altarafiat Alsharqia	At Tarafiyyah As Sharqiyyah
0	0	0	0	0	0	0	0	0	0	0	0	0	1	13	72	6	1	Females		
0	0	0	0	0	0	0	0	0	0	0	0	0	0	0	0	0	0	Males	Hajrah Easilan	At Tarafiyyah As Sharqiyyah
0	0	0	0	0	0	0	0	0	0	0	0	1	0	9	22	6	1	Females		
0	0	0	0	0	0	0	0	0	0	0	0	0	2	21	186	14	2	Males	Qasiba' Aljadidih	Qusaiba
0	0	0	0	0	0	0	0	0	0	0	0	1	1	26	204	13	2	Females		
0	0	0	0	0	0	0	0	0	0	0	0	0	1	10	73	6	1	Males	Almudarij	Mudarra
0	0	0	0	0	0	0	0	0	0	0	0	0	1	10	71	6	1	Females		
0	0	0	0	0	0	0	0	0	0	0	0	0	1	8	23	6	1	Males	Mahiir Altaramus	Mhir At Turmus
0	0	0	0	0	0	0	0	0	0	0	0	1	0	10	19	6	1	Females		

Educational services at the populated area level

Primary school 1-2

Primary Quran memorization						Private primary						General primary						Gender	Populated area	Emirate or governorate or municipality
Number						Number						Number								
Rented buildings	Owned buildings	Teachers	Students	Classes	Schools	Rented buildings	Owned buildings	Teachers	Students	Classes	Schools	Rented buildings	Owned buildings	Teachers	Students	Classes	Schools			
0	0	0	0	0	0	0	0	0	0	0	0	0	1	12	94	6	1	Males	Sharaa	Sheri
0	0	0	0	0	0	0	0	0	0	0	0	0	1	17	63	6	1	Females		
0	0	0	0	0	0	0	0	0	0	0	0	1	0	4	6	4	1	Males	Alhabirih	Sheri
0	0	0	0	0	0	0	0	0	0	0	0	1	0	8	10	6	1	Females		
0	0	0	0	0	0	0	0	0	0	0	0	0	1	2	9	6	1	Males	Eazizuh Altaramus	Sheri
0	0	0	0	0	0	0	0	0	0	0	0	1	0	11	13	6	1	Females		
0	0	0	0	0	0	0	0	0	0	0	0	0	1	11	32	6	1	Males	Qalib Altaramus	Sheri
0	0	0	0	0	0	0	0	0	0	0	0	1	0	9	33	6	1	Females		
0	0	0	0	0	0	0	0	0	0	0	0	0	1	5	12	6	1	Males	Hamaduh Altaramus	Sheri
0	0	0	0	0	0	0	0	0	0	0	0	1	0	8	14	6	1	Females		
0	0	0	0	0	0	0	0	0	0	0	0	0	0	0	0	0	0	Males	Alkhafayat Watashmal Harah	Sheri
0	0	0	0	0	0	0	0	0	0	0	0	1	0	12	40	6	1	Females		
0	0	0	0	0	0	0	0	0	0	0	0	0	1	12	81	6	1	Males	Alshabikiuh	Al Shubayka
0	0	0	0	0	0	0	0	0	0	0	0	0	1	14	101	6	1	Females		
0	0	0	0	0	0	0	0	0	0	0	0	0	1	9	31	5	1	Males	Alrawdatayn	Al Shubayka
0	0	0	0	0	0	0	0	0	0	0	0	0	1	9	9	5	1	Females		
0	0	0	0	0	0	0	0	0	0	0	0	0	1	5	18	6	1	Males	Fiadh and Farmsa	Al Shubayka
0	0	0	0	0	0	0	0	0	0	0	0	1	0	5	24	4	1	Females		

Educational services at the populated area level

Primary school 1-2

Primary Quran memorization						Private primary						General primary						Gender	Populated area	Emirate or governorate or municipality
Number						Number						Number								
Rented buildings	Owned buildings	Teachers	Students	Classes	Schools	Rented buildings	Owned buildings	Teachers	Students	Classes	Schools	Rented buildings	Owned buildings	Teachers	Students	Classes	Schools			
0	0	0	0	0	0	0	0	0	0	0	0	0	1	8	36	6	1	Males	Mubahil	Al Shubayka
0	0	0	0	0	0	0	0	0	0	0	0	1	0	7	27	6	1	Females		
0	0	0	0	0	0	0	0	0	0	0	0	0	1	9	28	6	1	Males	Abwnkhlh	Al Shubayka
0	0	0	0	0	0	0	0	0	0	0	0	0	1	7	14	6	1	Females		
0	0	0	0	0	0	0	0	0	0	0	0	0	1	11	78	6	1	Males	Alkhashibi	Al Khashabi
0	0	0	0	0	0	0	0	0	0	0	0	0	1	17	95	6	1	Females		
0	0	0	0	0	0	0	0	0	0	0	0	0	1	10	44	6	1	Males	Alhimaduh and Farmsa	Al Khashabi
0	0	0	0	0	0	0	0	0	0	0	0	1	0	12	20	6	1	Females		
0	0	0	0	0	0	0	0	0	0	0	0	0	1	11	19	6	1	Males	Halaysah and Farmsa	Al Khashabi
0	0	0	0	0	0	0	0	0	0	0	0	0	1	18	21	6	1	Females		
0	0	0	0	0	0	0	0	0	0	0	0	0	1	11	53	6	1	Males	Samahah and Farmsa	Al Khashabi
0	0	0	0	0	0	0	0	0	0	0	0	0	1	17	45	6	1	Females		
0	0	0	0	0	0	0	0	0	0	0	0	0	1	11	124	5	1	Males	Alrabieih	Rabea
0	0	0	0	0	0	0	0	0	0	0	0	0	1	15	122	6	1	Females		
0	0	0	0	0	0	0	0	0	0	0	0	0	1	8	53	5	1	Males	Aldaeisuh	Daesah
0	0	0	0	0	0	0	0	0	0	0	0	0	0	0	0	0	0	Females		
0	1	0	89	9	1	0	0	0	0	0	0	0	1	37	320	14	1	Males	Almalida'	Al Malida
0	0	0	0	0	0	0	0	0	0	0	0	2	0	27	356	13	2	Females		

Educational services at the populated area level

Primary school 1-2

Primary Quran memorization						Private primary						General primary						Gender	Populated area	Emirate or governorate or municipality
Number						Number						Number								
Rented buildings	Owned buildings	Teachers	Students	Classes	Schools	Rented buildings	Owned buildings	Teachers	Students	Classes	Schools	Rented buildings	Owned buildings	Teachers	Students	Classes	Schools			
0	0	0	0	0	0	0	0	0	0	0	0	0	1	8	50	6	1	Males	Alghamas	Al Ghamas
0	0	0	0	0	0	0	0	0	0	0	0	0	1	11	47	6	1	Females		
0	0	0	0	0	0	0	0	0	0	0	0	0	1	8	46	6	1	Males	Aleaqilat	Al Ghamas
0	0	0	0	0	0	0	0	0	0	0	0	1	0	14	31	6	1	Females		
0	0	0	0	0	0	0	0	0	0	0	0	0	1	7	60	6	1	Males	Daras	Dheras
0	0	0	0	0	0	0	0	0	0	0	0	0	1	5	94	6	1	Females		
0	0	0	0	0	0	0	0	0	0	0	0	0	1	6	27	6	1	Males	Fiad Talha	Talha
0	0	0	0	0	0	0	0	0	0	0	0	1	0	10	26	6	1	Females		
0	0	0	0	0	0	0	0	0	0	0	0	0	1	19	203	10	1	Males	Qasirabin Eqil	Qasr Ibn Aqil
0	1	14	20	4	1	0	0	0	0	0	0	0	2	30	218	11	2	Females		
0	0	0	0	0	0	0	0	0	0	0	0	0	1	8	82	6	1	Males	Aleurda'	Qasr Ibn Aqil
0	0	0	0	0	0	0	0	0	0	0	0	0	1	22	57	6	1	Females		
0	0	0	0	0	0	0	0	0	0	0	0	0	0	0	0	0	0	Males	Farm of Easilih	Qasr Ibn Aqil
0	0	0	0	0	0	0	0	0	0	0	0	1	0	12	15	3	1	Females		
0	0	0	0	0	0	0	0	0	0	0	0	1	0	5	15	6	1	Males	Aldawha	Qasr Ibn Aqil
0	0	0	0	0	0	0	0	0	0	0	0	0	0	0	0	0	0	Females		
0	0	0	0	0	0	0	0	0	0	0	0	0	1	12	70	6	1	Males	AlthaamiriuH	Ath Thamiriyah
0	1	7	25	7	1	0	0	0	0	0	0	0	1	18	96	6	1	Females		

Educational services at the populated area level

Primary school 1-2

Primary Quran memorization						Private primary						General primary						Gender	Populated area	Emirate or governorate or municipality
Number						Number						Number								
Rented buildings	Owned buildings	Teachers	Students	Classes	Schools	Rented buildings	Owned buildings	Teachers	Students	Classes	Schools	Rented buildings	Owned buildings	Teachers	Students	Classes	Schools			
0	0	0	0	0	0	0	0	0	0	0	0	1	0	10	26	6	1	Males	Northern Aleayir	Ath Thamiriyah
0	0	0	0	0	0	0	0	0	0	0	0	0	0	0	0	0	0	Females		
0	0	0	0	0	0	0	0	0	0	0	0	0	1	12	87	6	1	Males	Aleamar	Al Emar
0	0	0	0	0	0	0	0	0	0	0	0	0	2	28	128	12	2	Females		
0	1	8	42	8	1	0	0	0	0	0	0	0	2	29	213	16	2	Males	Alqawaruh	Al Quwarah
1	0	13	36	6	1	0	0	0	0	0	0	1	1	27	242	14	2	Females		
0	1	9	149	8	1	0	0	0	0	0	0	1	1	32	529	15	2	Males	Alkhubara'	Al Khobara'
0	1	14	145	7	1	0	0	0	0	0	0	0	2	37	527	18	2	Females		
0	0	0	0	0	0	0	0	0	0	0	0	0	1	9	115	6	1	Males	Alsahaabin	Al Khobara'
0	0	0	0	0	0	0	0	0	0	0	0	0	1	14	101	6	1	Females		
0	0	0	0	0	0	0	0	0	0	0	0	0	1	12	227	10	1	Males	Alqarin	Al Qorin
0	0	0	0	0	0	0	0	0	0	0	0	1	1	30	255	15	2	Females		
0	1	7	68	8	1	0	0	0	0	0	0	0	1	23	228	12	1	Males	Aldalimih	Al Dulaymiyah
0	0	0	0	0	0	0	0	0	0	0	0	1	1	33	304	18	2	Females		
0	0	0	0	0	0	0	0	0	0	0	0	0	1	7	38	6	1	Males	Almasak	Al Dulaymiyah
0	0	0	0	0	0	0	0	0	0	0	0	0	1	10	39	6	1	Females		
0	0	0	0	0	0	0	0	0	0	0	0	0	1	7	51	6	1	Males	Drimihuh	Al Dulaymiyah
0	0	0	0	0	0	0	0	0	0	0	0	1	0	11	44	6	1	Females		

Educational services at the populated area level

Primary school 1-2

Primary Quran memorization						Private primary						General primary						Gender	Populated area	Emirate or governorate or municipality
Number						Number						Number								
Rented buildings	Owned buildings	Teachers	Students	Classes	Schools	Rented buildings	Owned buildings	Teachers	Students	Classes	Schools	Rented buildings	Owned buildings	Teachers	Students	Classes	Schools			
0	0	0	0	0	0	0	0	0	0	0	0	1	1	18	168	12	2	Males	Aldhiybih	Thebea
0	1	4	36	6	1	0	0	0	0	0	0	1	1	26	165	12	2	Females		
0	0	0	0	0	0	0	0	0	0	0	0	0	1	7	45	6	1	Males	Farm of Alsamar	Thebea
0	0	0	0	0	0	0	0	0	0	0	0	1	0	8	25	6	1	Females		
0	3	71	1062	48	3	2	0	25	181	16	2	3	30	480	6893	304	33	Males	Eanizah	Unayzah
1	3	102	1208	59	4	3	1	39	139	21	4	16	23	649	6338	325	39	Females		
0	0	0	0	0	0	0	0	0	0	0	0	0	1	8	90	6	1	Males	Alhafiruh	Unayzah
0	0	0	0	0	0	0	0	0	0	0	0	0	1	11	72	6	1	Females		
0	0	0	0	0	0	0	0	0	0	0	0	0	1	8	80	6	1	Males	Aleawnih	Unayzah
0	0	0	0	0	0	0	0	0	0	0	0	0	1	14	68	6	1	Females		
0	0	0	0	0	0	0	0	0	0	0	0	1	0	5	24	6	1	Males	Aldalaeuh	Unayzah
0	0	0	0	0	0	0	0	0	0	0	0	0	0	0	0	0	0	Females		
0	0	0	0	0	0	0	0	0	0	0	0	0	1	8	35	6	1	Males	Farm of Alwahlan	Unayzah
0	0	0	0	0	0	0	0	0	0	0	0	1	0	11	54	6	1	Females		
0	0	0	0	0	0	0	0	0	0	0	0	0	1	9	77	5	1	Males	Alruwghanaa	Ar Rawghani
0	0	0	0	0	0	0	0	0	0	0	0	0	1	11	64	6	1	Females		
0	0	0	0	0	0	0	0	0	0	0	0	0	1	9	58	6	1	Males	Wadi Aljanah	Wadi Al Junah
0	0	0	0	0	0	0	0	0	0	0	0	1	0	10	41	6	1	Females		

Educational services at the populated area level

Primary school 1-2

Primary Quran memorization						Private primary						General primary						Gender	Populated area	Emirate or governorate or municipality
Number						Number						Number								
Rented buildings	Owned buildings	Teachers	Students	Classes	Schools	Rented buildings	Owned buildings	Teachers	Students	Classes	Schools	Rented buildings	Owned buildings	Teachers	Students	Classes	Schools			
0	0	0	0	0	0	0	0	0	0	0	0	0	0	0	0	0	0	Males	Wadi Abwaelii	Wadi Abu Ali
0	0	0	0	0	0	0	0	0	0	0	0	1	0	11	21	4	1	Females		
0	0	0	0	0	0	0	0	0	0	0	0	0	1	4	9	6	1	Males	Aleushaziuh	Al Awshaziyah
0	0	0	0	0	0	0	0	0	0	0	0	0	0	0	0	0	0	Females		
0	1	23	281	13	1	2	1	62	527	32	3	0	17	371	3970	192	17	Males	Alrasu	Ar Rass
0	3	60	321	22	3	2	2	46	298	25	4	0	27	651	4291	215	27	Females		
0	1	9	50	8	1	0	0	0	0	0	0	0	2	29	192	12	2	Males	Dakhnh	Dakhna
0	1	11	49	7	1	0	0	0	0	0	0	0	2	22	201	12	2	Females		
0	0	0	0	0	0	0	0	0	0	0	0	0	1	11	68	6	1	Males	Fidat Dakhnih	Dakhna
0	0	0	0	0	0	0	0	0	0	0	0	1	0	9	48	6	1	Females		
0	0	0	0	0	0	0	0	0	0	0	0	0	1	10	62	5	1	Males	Alrafayie and Farmsa	Dakhna
0	0	0	0	0	0	0	0	0	0	0	0	0	1	10	44	6	1	Females		
0	0	0	0	0	0	0	0	0	0	0	0	0	1	11	24	6	1	Males	Mfriq Alshabikiih	Dakhna
0	0	0	0	0	0	0	0	0	0	0	0	1	0	12	44	6	1	Females		
0	0	0	0	0	0	0	0	0	0	0	0	0	1	10	74	5	1	Males	Aldahluh	Al Dahla
0	0	0	0	0	0	0	0	0	0	0	0	0	1	13	113	6	1	Females		
0	0	0	0	0	0	0	0	0	0	0	0	0	1	9	42	6	1	Males	Alshannanuh	Al-Shanana
0	0	0	0	0	0	0	0	0	0	0	0	0	1	20	49	5	1	Females		

Educational services at the populated area level

Primary school 1-2

Primary Quran memorization						Private primary						General primary						Gender	Populated area	Emirate or governorate or municipality
Number						Number						Number								
Rented buildings	Owned buildings	Teachers	Students	Classes	Schools	Rented buildings	Owned buildings	Teachers	Students	Classes	Schools	Rented buildings	Owned buildings	Teachers	Students	Classes	Schools			
0	0	0	0	0	0	0	0	0	0	0	0	0	1	12	45	6	1	Males	Farm of Nafjih	Al Matiya
0	0	0	0	0	0	0	0	0	0	0	0	0	1	17	37	6	1	Females		
0	0	0	0	0	0	0	0	0	0	0	0	0	1	9	37	6	1	Males	Farm of Eashira	Al Matiya
0	0	0	0	0	0	0	0	0	0	0	0	1	0	17	41	6	1	Females		
0	0	0	0	0	0	0	0	0	0	0	0	1	0	13	30	6	1	Males	Alghidaniuh	Alghaidaniah
0	0	0	0	0	0	0	0	0	0	0	0	0	1	8	15	5	1	Females		
0	1	23	170	11	1	1	0	6	23	6	1	2	5	117	1319	60	7	Males	Almudhanib	Al Midhnab
0	2	40	256	18	2	0	1	6	51	4	1	0	10	154	1219	63	10	Females		
0	0	0	0	0	0	0	0	0	0	0	0	0	1	7	27	6	1	Males	Altalaeat and Farmsa	Al Midhnab
0	0	0	0	0	0	0	0	0	0	0	0	0	1	13	24	6	1	Females		
0	0	0	0	0	0	0	0	0	0	0	0	0	0	0	0	0	0	Males	Hulah Saeidan	Al Midhnab
0	0	0	0	0	0	0	0	0	0	0	0	1	0	9	16	6	1	Females		
0	0	0	0	0	0	0	0	0	0	0	0	0	1	8	41	6	1	Males	Alrahymih	Al Midhnab
0	0	0	0	0	0	0	0	0	0	0	0	0	0	0	0	0	0	Females		
0	0	0	0	0	0	0	0	0	0	0	0	0	0	0	0	0	0	Males	Eulwat Aleibad	Al Midhnab
0	0	0	0	0	0	0	0	0	0	0	0	0	1	10	24	6	1	Females		
0	0	0	0	0	0	0	0	0	0	0	0	0	1	7	24	6	1	Males	Khariman Alshamali	Al Midhnab
0	0	0	0	0	0	0	0	0	0	0	0	0	1	15	18	6	1	Females		

Educational services at the populated area level

Primary school 1-2

Primary Quran memorization						Private primary						General primary						Gender	Populated area	Emirate or governorate or municipality
Number						Number						Number								
Rented buildings	Owned buildings	Teachers	Students	Classes	Schools	Rented buildings	Owned buildings	Teachers	Students	Classes	Schools	Rented buildings	Owned buildings	Teachers	Students	Classes	Schools			
0	0	0	0	0	0	0	0	0	0	0	0	1	0	9	34	6	1	Males	Alsaalihih	Al Midhnab
0	0	0	0	0	0	0	0	0	0	0	0	0	1	12	74	6	1	Females		
0	0	0	0	0	0	0	0	0	0	0	0	0	1	10	51	6	1	Males	Khariman Alashqr	Al Midhnab
0	0	0	0	0	0	0	0	0	0	0	0	0	1	11	34	5	1	Females		
0	0	0	0	0	0	0	0	0	0	0	0	0	1	13	74	6	1	Males	Ruduh Alhusu	Rawdat Alhssso
0	0	0	0	0	0	0	0	0	0	0	0	0	1	16	70	6	1	Females		
0	0	0	0	0	0	0	0	0	0	0	0	0	1	10	35	5	1	Males	Almurabae	Al Muraba'a
0	0	0	0	0	0	0	0	0	0	0	0	0	1	16	18	5	1	Females		
0	0	0	0	0	0	0	0	0	0	0	0	0	1	8	38	6	1	Males	Alkhurama' Aljanubia	Al Kharma
0	0	0	0	0	0	0	0	0	0	0	0	0	1	12	35	6	1	Females		
0	0	0	0	0	0	0	0	0	0	0	0	0	1	9	70	6	1	Males	Alkhurma'Alishimalih	Al Kharma Al Shimaliah
0	0	0	0	0	0	0	0	0	0	0	0	0	1	12	43	6	1	Females		
0	0	0	0	0	0	0	0	0	0	0	0	0	0	0	0	0	0	Males	Farm of Alkhurma Alshamaliuh Algharbia	Al Kharma Al Shimaliah
0	0	0	0	0	0	0	0	0	0	0	0	1	0	11	17	5	1	Females		
0	0	0	0	0	0	0	0	0	0	0	0	0	1	9	43	6	1	Males	Samudh	Samoudah
0	0	0	0	0	0	0	0	0	0	0	0	0	1	12	40	5	1	Females		
0	0	0	0	0	0	0	0	0	0	0	0	0	0	0	0	0	0	Males	Am Talihuh	Samoudah
0	0	0	0	0	0	0	0	0	0	0	0	0	1	12	32	6	1	Females		

Educational services at the populated area level

Primary school 1-2

Primary Quran memorization						Private primary						General primary						Gender	Populated area	Emirate or governorate or municipality
Number						Number						Number								
Rented buildings	Owned buildings	Teachers	Students	Classes	Schools	Rented buildings	Owned buildings	Teachers	Students	Classes	Schools	Rented buildings	Owned buildings	Teachers	Students	Classes	Schools			
0	0	0	0	0	0	0	0	0	0	0	0	0	1	8	41	6	1	Males	Alrabiq	Rabik
0	0	0	0	0	0	0	0	0	0	0	0	0	1	14	31	6	1	Females		
0	0	0	0	0	0	0	0	0	0	0	0	0	1	14	99	7	1	Males	Almilqa'	Al Malqa
0	0	0	0	0	0	0	0	0	0	0	0	0	1	17	79	6	1	Females		
0	1	25	268	18	1	2	0	26	264	13	2	1	5	107	1447	64	6	Males	Albikiriuh	Al Bukayriyah
1	1	38	225	14	2	0	0	0	0	0	0	0	8	205	1394	72	8	Females		
0	0	0	0	0	0	0	0	0	0	0	0	0	1	9	36	6	1	Males	Amhat Aldhiyabih	Al Bukayriyah
0	0	0	0	0	0	0	0	0	0	0	0	0	0	0	0	0	0	Females		
0	0	0	0	0	0	0	0	0	0	0	0	0	1	16	203	9	1	Males	Alhalalih	Al Halaliyah
0	0	0	0	0	0	0	0	0	0	0	0	0	1	33	283	12	1	Females		
0	0	0	0	0	0	0	0	0	0	0	0	0	1	14	157	8	1	Males	Alshiyhiuh	Al Chehya
0	1	15	49	8	1	0	0	0	0	0	0	0	1	18	118	6	1	Females		
0	0	0	0	0	0	0	0	0	0	0	0	0	0	0	0	0	0	Males	Farm of Alshiyhih	Al Chehya
0	0	0	0	0	0	0	0	0	0	0	0	1	0	10	16	5	1	Females		
0	1	15	83	8	1	0	0	0	0	0	0	1	1	26	252	15	2	Males	Alfwylq	Al-Fuwayliq
1	0	15	91	8	1	0	0	0	0	0	0	1	1	30	233	14	2	Females		
0	0	0	0	0	0	0	0	0	0	0	0	0	1	12	42	6	1	Males	Kahalah	Kahla
0	0	0	0	0	0	0	0	0	0	0	0	0	1	14	44	6	1	Females		

Educational services at the populated area level

Primary school 1-2

Primary Quran memorization						Private primary						General primary						Gender	Populated area	Emirate or governorate or municipality
Number						Number						Number								
Rented buildings	Owned buildings	Teachers	Students	Classes	Schools	Rented buildings	Owned buildings	Teachers	Students	Classes	Schools	Rented buildings	Owned buildings	Teachers	Students	Classes	Schools			
0	0	0	0	0	0	0	0	0	0	0	0	0	1	12	116	6	1	Males	Aldilfaeuh	Dhalfa'a
0	0	0	0	0	0	0	0	0	0	0	0	0	1	19	91	6	1	Females		
0	0	0	0	0	0	0	0	0	0	0	0	0	1	10	18	6	1	Males	Alartawy	Al Artawiy
0	0	0	0	0	0	0	0	0	0	0	0	0	0	0	0	0	0	Females		
0	0	0	0	0	0	0	0	0	0	0	0	0	1	11	40	6	1	Males	Mashash Jurud	Mishash Jurud
0	0	0	0	0	0	0	0	0	0	0	0	0	1	15	25	6	1	Females		
0	0	0	0	0	0	0	0	0	0	0	0	0	0	0	0	0	0	Males	Alfayduh	Al Faydh
0	0	0	0	0	0	0	0	0	0	0	0	0	1	7	16	4	1	Females		
0	0	0	0	0	0	0	0	0	0	0	0	0	0	0	0	0	0	Males	Alnajaba	Al Najbah
0	0	0	0	0	0	0	0	0	0	0	0	0	1	5	6	6	1	Females		
0	0	0	0	0	0	0	0	0	0	0	0	0	1	11	67	6	1	Males	Saq	Saq
0	0	0	0	0	0	0	0	0	0	0	0	0	1	14	69	6	1	Females		
1	1	36	339	18	2	0	1	20	197	9	1	0	9	144	1955	85	9	Males	Albadayie	Al Badai
1	1	38	324	22	2	1	1	21	208	12	2	4	8	219	1839	101	12	Females		
0	0	0	0	0	0	0	0	0	0	0	0	0	1	8	118	6	1	Males	Aldihlat and Farmsa	Al Badai
0	0	0	0	0	0	0	0	0	0	0	0	0	1	20	143	11	1	Females		
0	0	0	0	0	0	0	0	0	0	0	0	0	1	12	146	5	1	Males	Aleabdaliuh and Farmsa	Al Badai
0	1	11	42	7	1	0	0	0	0	0	0	0	1	16	113	8	1	Females		

Educational services at the populated area level

Primary school 1-2

Primary Quran memorization						Private primary						General primary						Gender	Populated area	Emirate or governorate or municipality
Number						Number						Number								
Rented buildings	Owned buildings	Teachers	Students	Classes	Schools	Rented buildings	Owned buildings	Teachers	Students	Classes	Schools	Rented buildings	Owned buildings	Teachers	Students	Classes	Schools			
0	0	0	0	0	0	0	0	0	0	0	0	0	1	9	27	6	1	Males	Dahima' Aljadidih	Dhema
0	0	0	0	0	0	0	0	0	0	0	0	1	0	10	30	6	1	Females		
0	0	0	0	0	0	0	0	0	0	0	0	0	1	9	40	6	1	Males	Ealba'	Ulaba
0	0	0	0	0	0	0	0	0	0	0	0	0	1	16	24	6	1	Females		
0	0	0	0	0	0	0	0	0	0	0	0	0	1	11	35	6	1	Males	Alahmdy	Al Ahmadiyah
0	0	0	0	0	0	0	0	0	0	0	0	1	0	18	32	6	1	Females		
0	1	8	82	8	1	0	0	0	0	0	0	0	3	26	174	18	3	Males	Eayan Bin Fuhayd	Al Asyah
0	1	11	94	8	1	0	0	0	0	0	0	1	2	45	149	17	3	Females		
0	1	9	78	8	1	0	0	0	0	0	0	0	1	19	218	10	1	Males	Khasibuh	Khusaybah
0	0	0	0	0	0	0	0	0	0	0	0	1	1	45	268	18	2	Females		
0	0	0	0	0	0	0	0	0	0	0	0	0	1	9	122	6	1	Males	Abana Alwurud	Aba Alworood
0	0	0	0	0	0	0	0	0	0	0	0	1	0	16	132	8	1	Females		
0	0	0	0	0	0	0	0	0	0	0	0	0	1	8	131	6	1	Males	Daydah	Dhaida
1	0	5	20	6	1	0	0	0	0	0	0	1	0	20	75	6	1	Females		
0	0	0	0	0	0	0	0	0	0	0	0	0	1	7	34	6	1	Males	Hnyzil	Hunaydhl
0	0	0	0	0	0	0	0	0	0	0	0	0	1	14	42	6	1	Females		
0	0	0	0	0	0	0	0	0	0	0	0	0	1	9	43	6	1	Males	Tarif	Tarif Al Asyah
0	0	0	0	0	0	0	0	0	0	0	0	0	1	12	31	5	1	Females		

Educational services at the populated area level

Primary school 1-2

Primary Quran memorization						Private primary						General primary						Gender	Populated area	Emirate or governorate or municipality
Number						Number						Number								
Rented buildings	Owned buildings	Teachers	Students	Classes	Schools	Rented buildings	Owned buildings	Teachers	Students	Classes	Schools	Rented buildings	Owned buildings	Teachers	Students	Classes	Schools			
0	0	0	0	0	0	0	0	0	0	0	0	0	1	8	127	6	1	Males	Alburud	Al Burud
0	0	0	0	0	0	0	0	0	0	0	0	1	0	16	58	6	1	Females		
0	0	0	0	0	0	0	0	0	0	0	0	0	1	8	87	6	1	Males	Altanawumuh	Al Tanouma
0	0	0	0	0	0	0	0	0	0	0	0	0	1	22	114	6	1	Females		
0	0	0	0	0	0	0	0	0	0	0	0	0	1	6	57	6	1	Males	Aljaealuh	Al Jialah
0	0	0	0	0	0	0	0	0	0	0	0	1	0	11	55	6	1	Females		
0	0	0	0	0	0	0	0	0	0	0	0	0	1	8	83	6	1	Males	Albundrih	Al Bandariyah
0	0	0	0	0	0	0	0	0	0	0	0	0	1	10	80	6	1	Females		
0	0	0	0	0	0	0	0	0	0	0	0	1	0	3	6	6	1	Males	Albueaythuh	Al Baaethah
0	0	0	0	0	0	0	0	0	0	0	0	1	0	6	6	5	1	Females		
1	0	10	101	6	1	0	0	0	0	0	0	1	1	36	434	14	2	Males	Qabah	Qeba
0	1	11	99	7	1	0	0	0	0	0	0	2	1	51	564	24	3	Females		
0	0	0	0	0	0	0	0	0	0	0	0	1	0	6	30	6	1	Males	Altiraq	Qeba
0	0	0	0	0	0	0	0	0	0	0	0	1	0	12	21	5	1	Females		
0	0	0	0	0	0	0	0	0	0	0	0	1	2	35	317	23	3	Males	Alnubhaniuh	An Nabhaniyah
0	1	7	40	8	1	0	0	0	0	0	0	0	2	33	239	12	2	Females		
0	0	0	0	0	0	0	0	0	0	0	0	0	1	6	69	6	1	Males	Thadij	Thadig
0	0	0	0	0	0	0	0	0	0	0	0	1	0	12	50	6	1	Females		

Educational services at the populated area level

Primary school 1-2

Primary Quran memorization						Private primary						General primary						Gender	Populated area	Emirate or governorate or municipality
Number						Number						Number								
Rented buildings	Owned buildings	Teachers	Students	Classes	Schools	Rented buildings	Owned buildings	Teachers	Students	Classes	Schools	Rented buildings	Owned buildings	Teachers	Students	Classes	Schools			
0	0	0	0	0	0	0	0	0	0	0	0	0	1	7	33	6	1	Males	Thawayadaj	Thadig
0	0	0	0	0	0	0	0	0	0	0	0	1	0	12	33	6	1	Females		
1	0	9	61	7	1	0	0	0	0	0	0	2	0	33	335	18	2	Males	Dalie Rashid	Abanat
0	0	0	0	0	0	0	0	0	0	0	0	1	1	30	396	13	2	Females		
0	0	0	0	0	0	0	0	0	0	0	0	0	1	7	67	6	1	Males	Aleamuduh	Abanat
0	0	0	0	0	0	0	0	0	0	0	0	1	0	10	72	6	1	Females		
0	0	0	0	0	0	0	0	0	0	0	0	0	0	0	0	0	0	Males	Aljarariuh Alshamaliuh	Abanat
0	0	0	0	0	0	0	0	0	0	0	0	0	1	11	84	5	1	Females		
0	0	0	0	0	0	0	0	0	0	0	0	1	0	7	51	6	1	Males	Fiduh Alsalamat	Abanat
0	0	0	0	0	0	0	0	0	0	0	0	1	0	10	55	6	1	Females		
0	0	0	0	0	0	0	0	0	0	0	0	0	0	0	0	0	0	Males	Aleazimih	Abanat
0	0	0	0	0	0	0	0	0	0	0	0	0	1	9	32	6	1	Females		
0	0	0	0	0	0	0	0	0	0	0	0	1	0	19	254	12	1	Males	Abu Talah	Abanat
0	0	0	0	0	0	0	0	0	0	0	0	0	1	16	259	9	1	Females		
0	0	0	0	0	0	0	0	0	0	0	0	1	0	10	66	6	1	Males	Daminuh	Abanat
0	0	0	0	0	0	0	0	0	0	0	0	1	0	10	72	6	1	Females		
0	0	0	0	0	0	0	0	0	0	0	0	1	0	5	3	5	1	Males	Alddath	Abanat
0	0	0	0	0	0	0	0	0	0	0	0	0	0	0	0	0	0	Females		

Educational services at the populated area level

Primary school 1-2

Primary Quran memorization						Private primary						General primary						Gender	Populated area	Emirate or governorate or municipality
Number						Number						Number								
Rented buildings	Owned buildings	Teachers	Students	Classes	Schools	Rented buildings	Owned buildings	Teachers	Students	Classes	Schools	Rented buildings	Owned buildings	Teachers	Students	Classes	Schools			
0	0	0	0	0	0	0	0	0	0	0	0	0	1	11	73	6	1	Males	Alasamr	Abanat
0	0	0	0	0	0	0	0	0	0	0	0	0	1	15	58	6	1	Females		
0	0	0	0	0	0	0	0	0	0	0	0	0	1	14	213	10	1	Males	Alnnasifuh	Abanat
0	0	0	0	0	0	0	0	0	0	0	0	1	0	8	210	10	1	Females		
0	0	0	0	0	0	0	0	0	0	0	0	0	0	0	0	0	0	Males	Abaalhias	Abanat
0	0	0	0	0	0	0	0	0	0	0	0	0	1	10	89	6	1	Females		
0	0	0	0	0	0	0	0	0	0	0	0	0	1	3	16	6	1	Males	Allaghafih	Allaghafya
0	0	0	0	0	0	0	0	0	0	0	0	0	1	10	17	5	1	Females		
0	0	0	0	0	0	0	0	0	0	0	0	0	1	14	52	6	1	Males	Alqisumuh	Al Qaisumah
0	0	0	0	0	0	0	0	0	0	0	0	0	1	10	52	6	1	Females		
0	0	0	0	0	0	0	0	0	0	0	0	0	1	7	42	6	1	Males	Albitra'	Al Petra
0	0	0	0	0	0	0	0	0	0	0	0	0	1	11	66	6	1	Females		
0	0	0	0	0	0	0	0	0	0	0	0	0	1	11	94	6	1	Males	Alruwduh	Al Raudah
0	0	0	0	0	0	0	0	0	0	0	0	0	1	15	79	6	1	Females		
0	0	0	0	0	0	0	0	0	0	0	0	0	1	5	42	6	1	Males	Eata'	Ataa
0	0	0	0	0	0	0	0	0	0	0	0	0	1	13	47	6	1	Females		
0	0	0	0	0	0	0	0	0	0	0	0	1	0	7	33	6	1	Males	Eati	Atti
0	0	0	0	0	0	0	0	0	0	0	0	1	0	15	39	6	1	Females		

Educational services at the populated area level

Primary school 1-2

Primary Quran memorization						Private primary						General primary						Gender	Populated area	Emirate or governorate or municipality
Number						Number						Number								
Rented buildings	Owned buildings	Teachers	Students	Classes	Schools	Rented buildings	Owned buildings	Teachers	Students	Classes	Schools	Rented buildings	Owned buildings	Teachers	Students	Classes	Schools			
0	0	0	0	0	0	0	0	0	0	0	0	1	0	13	29	4	1	Males	Alhamajuh	Al Hamjaha
0	0	0	0	0	0	0	0	0	0	0	0	0	1	11	64	6	1	Females		
0	0	0	0	0	0	0	0	0	0	0	0	0	1	7	23	7	1	Males	Khadira'	Khadraa
0	0	0	0	0	0	0	0	0	0	0	0	0	0	0	0	0	0	Females		
0	0	0	0	0	0	0	0	0	0	0	0	0	1	8	23	6	1	Males	Alhaninuh	Alhunayniyah
0	0	0	0	0	0	0	0	0	0	0	0	1	0	7	29	6	1	Females		
0	0	0	0	0	0	0	0	0	0	0	0	0	1	13	106	7	1	Males	Almarmuthuh	Marmuthah
0	0	0	0	0	0	0	0	0	0	0	0	1	0	10	77	6	1	Females		
0	0	0	0	0	0	0	0	0	0	0	0	0	1	8	38	6	1	Males	Alzahirayuh	Az Zuhairiyah
0	0	0	0	0	0	0	0	0	0	0	0	1	0	13	28	6	1	Females		
0	0	0	0	0	0	0	0	0	0	0	0	0	1	8	8	4	1	Males	Alsalibi	Al Sulaibi
0	0	0	0	0	0	0	0	0	0	0	0	0	1	5	31	5	1	Females		
0	0	0	0	0	0	0	0	0	0	0	0	0	1	18	172	10	1	Males	Aljirdhawih	Gerzawia
0	0	0	0	0	0	0	0	0	0	0	0	0	1	8	167	9	1	Females		
0	0	0	0	0	0	0	0	0	0	0	0	0	0	0	0	0	0	Males	Alrukunuh	Ar Rakna
0	0	0	0	0	0	0	0	0	0	0	0	0	1	12	48	6	1	Females		
0	0	0	0	0	0	0	0	0	0	0	0	0	1	8	27	6	1	Males	Rfayie Allahib	Rafayi Alluhaib
0	0	0	0	0	0	0	0	0	0	0	0	1	0	12	27	6	1	Females		

Educational services at the populated area level

Primary school 1-2

Primary Quran memorization						Private primary						General primary						Gender	Populated area	Emirate or governorate or municipality
Number						Number						Number								
Rented buildings	Owned buildings	Teachers	Students	Classes	Schools	Rented buildings	Owned buildings	Teachers	Students	Classes	Schools	Rented buildings	Owned buildings	Teachers	Students	Classes	Schools			
0	0	0	0	0	0	0	0	0	0	0	0	0	1	11	18	6	1	Males	Alkhatim	Al Khatim
0	0	0	0	0	0	0	0	0	0	0	0	1	0	10	24	6	1	Females		
0	0	0	0	0	0	0	0	0	0	0	0	1	0	4	16	6	1	Males	Mutaribuh	Mutrebah
0	0	0	0	0	0	0	0	0	0	0	0	0	0	0	0	0	0	Females		
0	0	0	0	0	0	0	0	0	0	0	0	1	0	3	26	6	1	Males	Albasiri	Al Basiri
0	0	0	0	0	0	0	0	0	0	0	0	1	0	9	20	6	1	Females		
0	0	0	0	0	0	0	0	0	0	0	0	1	0	0	5	6	1	Males	Albaeja'	Al Baaja'a
0	0	0	0	0	0	0	0	0	0	0	0	0	0	0	0	0	0	Females		
0	0	0	0	0	0	0	0	0	0	0	0	0	1	10	34	6	1	Males	Albadieuh	Al Badi'ah
0	0	0	0	0	0	0	0	0	0	0	0	1	0	15	41	6	1	Females		
0	0	0	0	0	0	0	0	0	0	0	0	0	1	6	32	6	1	Males	Earifjan Sahuq	`Urayfijan Sahuq
0	0	0	0	0	0	0	0	0	0	0	0	0	1	14	50	6	1	Females		
0	0	0	0	0	0	0	0	0	0	0	0	0	1	10	40	6	1	Males	Altarafayh Algharbiuh	At Tarfiyah Al Gharbiya
0	0	0	0	0	0	0	0	0	0	0	0	1	0	13	30	5	1	Females		
0	0	0	0	0	0	0	0	0	0	0	0	0	1	14	109	8	1	Males	Alghadya' Walsalamat	Al Ghadiyaa and Salamat
0	0	0	0	0	0	0	0	0	0	0	0	0	1	12	166	6	1	Females		
0	0	0	0	0	0	0	0	0	0	0	0	0	1	9	114	6	1	Males	Fiadah	Fyadah
0	0	0	0	0	0	0	0	0	0	0	0	0	1	9	98	6	1	Females		

Educational services at the populated area level

Primary school 1-2

Primary Quran memorization						Private primary						General primary						Gender	Populated area	Emirate or governorate or municipality
Number						Number						Number								
Rented buildings	Owned buildings	Teachers	Students	Classes	Schools	Rented buildings	Owned buildings	Teachers	Students	Classes	Schools	Rented buildings	Owned buildings	Teachers	Students	Classes	Schools			
0	0	0	0	0	0	0	0	0	0	0	0	0	1	7	32	6	1	Males	Muzifir	Modhayfer
0	0	0	0	0	0	0	0	0	0	0	0	1	0	3	25	6	1	Females		
0	0	0	0	0	0	0	0	0	0	0	0	0	1	8	47	6	1	Males	Rafayie Alhajrih	Rafayi Al Hajrah
0	0	0	0	0	0	0	0	0	0	0	0	0	0	0	0	0	0	Females		
0	0	0	0	0	0	0	0	0	0	0	0	0	0	0	0	0	0	Males	Mazuna	Rafayi Al Hajrah
0	0	0	0	0	0	0	0	0	0	0	0	1	0	6	18	6	1	Females		
0	0	0	0	0	0	0	0	0	0	0	0	0	1	7	21	6	1	Males	Alafyhad	Al-Afouhayd
0	0	0	0	0	0	0	0	0	0	0	0	1	0	9	23	6	1	Females		
0	0	0	0	0	0	0	0	0	0	0	0	1	0	4	17	5	1	Males	Dubih	Doubah
0	0	0	0	0	0	0	0	0	0	0	0	1	0	7	18	6	1	Females		
0	1	22	242	12	1	0	0	0	0	0	0	0	2	36	484	18	2	Males	Euyun Aljawa'	Uyun Al Jiwa
0	1	15	131	6	1	0	0	0	0	0	0	0	2	33	429	18	2	Females		
0	0	0	0	0	0	0	0	0	0	0	0	0	0	0	0	0	0	Males	Farm of Almalida'	Uyun Al Jiwa
0	0	0	0	0	0	0	0	0	0	0	0	1	0	11	57	6	1	Females		
0	0	0	0	0	0	0	0	0	0	0	0	0	1	12	104	10	1	Males	Alsabayuh	Al Sulbiya
0	0	0	0	0	0	0	0	0	0	0	0	0	1	13	91	6	1	Females		
0	0	0	0	0	0	0	0	0	0	0	0	1	0	9	17	5	1	Males	Alqarayin	Al Sulbiya
0	0	0	0	0	0	0	0	0	0	0	0	1	0	6	10	5	1	Females		

Educational services at the populated area level

Primary school 1-2

Primary Quran memorization						Private primary						General primary						Gender	Populated area	Emirate or governorate or municipality
Number						Number						Number								
Rented buildings	Owned buildings	Teachers	Students	Classes	Schools	Rented buildings	Owned buildings	Teachers	Students	Classes	Schools	Rented buildings	Owned buildings	Teachers	Students	Classes	Schools			
0	0	0	0	0	0	0	0	0	0	0	0	0	1	8	65	6	1	Males	Ghaf Aljawa'	Ghaf Al Gwaa
0	0	0	0	0	0	0	0	0	0	0	0	0	1	15	77	6	1	Females		
0	0	0	0	0	0	0	0	0	0	0	0	0	1	7	111	5	1	Males	Awthal	Awthal
0	0	0	0	0	0	0	0	0	0	0	0	0	1	12	165	6	1	Females		
0	0	0	0	0	0	0	0	0	0	0	0	0	1	10	79	6	1	Males	Project of Arrajihii	Awthal
0	0	0	0	0	0	0	0	0	0	0	0	0	0	0	0	0	0	Females		
0	0	0	0	0	0	0	0	0	0	0	0	0	1	9	103	6	1	Males	Altiraq	At Tar'eq
0	0	0	0	0	0	0	0	0	0	0	0	0	1	10	105	6	1	Females		
0	0	0	0	0	0	0	0	0	0	0	0	0	1	12	78	6	1	Males	Kabad	Kabd
0	0	0	0	0	0	0	0	0	0	0	0	0	1	13	49	6	1	Females		
0	0	0	0	0	0	0	0	0	0	0	0	0	1	8	37	6	1	Males	Rud Aljawa'	Rawd Al Jawa
0	0	0	0	0	0	0	0	0	0	0	0	0	1	12	52	6	1	Females		
0	0	0	0	0	0	0	0	0	0	0	0	0	1	8	27	6	1	Males	Almakhram	Al-Makhram
0	0	0	0	0	0	0	0	0	0	0	0	1	0	8	23	5	1	Females		
0	0	0	0	0	0	0	0	0	0	0	0	0	0	0	0	0	0	Males	Farm of Almukhrim Alsharqiu (Aeiujat)	Al-Makhram
0	0	0	0	0	0	0	0	0	0	0	0	1	0	9	11	5	1	Females		
0	0	0	0	0	0	0	0	0	0	0	0	0	1	10	28	6	1	Males	Fidat Yukalib	Al-Makhram
0	0	0	0	0	0	0	0	0	0	0	0	1	0	8	39	6	1	Females		

Educational services at the populated area level

Primary school 1-2

Primary Quran memorization						Private primary						General primary						Gender	Populated area	Emirate or governorate or municipality
Number						Number						Number								
Rented buildings	Owned buildings	Teachers	Students	Classes	Schools	Rented buildings	Owned buildings	Teachers	Students	Classes	Schools	Rented buildings	Owned buildings	Teachers	Students	Classes	Schools			
0	0	0	0	0	0	0	0	0	0	0	0	0	1	6	34	5	1	Males	Alkadadia	Al Kadadiyah
0	0	0	0	0	0	0	0	0	0	0	0	1	0	13	27	6	1	Females		
0	1	22	242	16	1	0	0	0	0	0	0	0	5	61	857	39	5	Males	Riad Alkhubara'	Riyadh Al Khabra
0	1	21	157	9	1	0	0	0	0	0	0	2	3	91	937	39	5	Females		
0	0	0	0	0	0	0	0	0	0	0	0	0	1	8	58	6	1	Males	Alnafid	Riyadh Al Khabra
0	0	0	0	0	0	0	0	0	0	0	0	0	0	0	0	0	0	Females		
0	0	0	0	0	0	0	0	0	0	0	0	0	1	6	17	6	1	Males	Almatiwu Alshamaliu	Al Matiwi Al Shemli
0	0	0	0	0	0	0	0	0	0	0	0	1	0	14	12	6	1	Females		
0	0	0	0	0	0	0	0	0	0	0	0	0	1	5	62	6	1	Males	Alnamriuh	Al Nemriah
0	0	0	0	0	0	0	0	0	0	0	0	1	0	12	53	6	1	Females		
0	0	0	0	0	0	0	0	0	0	0	0	0	1	9	127	6	1	Males	Alsiyh Walhajaziuh	Al Seeh and Al Hijaziyah
0	0	0	0	0	0	0	0	0	0	0	0	2	0	24	119	11	2	Females		
0	0	0	0	0	0	0	0	0	0	0	0	0	1	7	53	6	1	Males	Sabih	Subaih
0	0	0	0	0	0	0	0	0	0	0	0	1	0	13	47	5	1	Females		
0	0	0	0	0	0	0	0	0	0	0	0	0	1	5	24	6	1	Males	Nabiha Walshanana	Subaih
0	0	0	0	0	0	0	0	0	0	0	0	1	0	8	29	6	1	Females		
0	0	0	0	0	0	0	0	0	0	0	0	0	1	8	40	5	1	Males	Shaeb Alhumur	Subaih
0	0	0	0	0	0	0	0	0	0	0	0	1	0	15	54	6	1	Females		

Educational services at the populated area level

Primary school 1-2

Primary Quran memorization						Private primary						General primary						Gender	Populated area	Emirate or governorate or municipality
Number						Number						Number								
Rented buildings	Owned buildings	Teachers	Students	Classes	Schools	Rented buildings	Owned buildings	Teachers	Students	Classes	Schools	Rented buildings	Owned buildings	Teachers	Students	Classes	Schools			
0	0	0	0	0	0	0	0	0	0	0	0	0	1	8	49	6	1	Males	Qarituh	Subaih
0	0	0	0	0	0	0	0	0	0	0	0	1	0	11	38	6	1	Females		
0	1	13	89	7	1	0	0	0	0	0	0	0	2	28	178	12	2	Males	Alshamasieh	Ash Shimasiah
1	0	10	119	6	1	0	0	0	0	0	0	2	0	33	196	12	2	Females		
0	0	0	0	0	0	0	0	0	0	0	0	0	1	9	24	6	1	Males	Alburjasiat	Ash Shimasiah
0	0	0	0	0	0	0	0	0	0	0	0	0	0	0	0	0	0	Females		
0	0	0	0	0	0	0	0	0	0	0	0	0	1	7	30	5	1	Males	Am Huzm	Umm Hazim
0	0	0	0	0	0	0	0	0	0	0	0	0	1	20	37	6	1	Females		
0	0	0	0	0	0	0	0	0	0	0	0	0	1	7	20	6	1	Males	Am Talihuh	Umm Hazim
0	0	0	0	0	0	0	0	0	0	0	0	1	0	12	18	6	1	Females		
0	0	0	0	0	0	0	0	0	0	0	0	0	1	6	61	6	1	Males	Alnabqih	An Nabaqiyah
0	0	0	0	0	0	0	0	0	0	0	0	0	1	14	61	6	1	Females		
0	0	0	0	0	0	0	0	0	0	0	0	0	0	0	0	0	0	Males	Almaylih	Uqlat As Suqur
0	0	0	0	0	0	0	0	0	0	0	0	1	0	6	18	6	1	Females		
0	0	0	0	0	0	0	0	0	0	0	0	0	0	0	0	0	0	Males	Eamayir Eiqab	Uqlat As Suqur
0	0	0	0	0	0	0	0	0	0	0	0	1	0	8	10	5	1	Females		
0	0	0	0	0	0	0	0	0	0	0	0	1	0	8	38	6	1	Males	Tawal Jubirh	Uqlat As Suqur
0	0	0	0	0	0	0	0	0	0	0	0	1	0	9	15	6	1	Females		

Educational services at the populated area level

Primary school 1-2

Primary Quran memorization						Private primary						General primary						Gender	Populated area	Emirate or governorate or municipality
Number						Number						Number								
Rented buildings	Owned buildings	Teachers	Students	Classes	Schools	Rented buildings	Owned buildings	Teachers	Students	Classes	Schools	Rented buildings	Owned buildings	Teachers	Students	Classes	Schools			
0	0	0	0	0	0	0	0	0	0	0	0	1	0	5	20	6	1	Males	Fiduh Sahuq	Uqlat As Suqur
0	0	0	0	0	0	0	0	0	0	0	0	0	0	0	0	0	0	Females		
0	0	0	0	0	0	0	0	0	0	0	0	0	0	0	0	0	0	Males	Shaeb Alddarah	Uqlat As Suqur
0	0	0	0	0	0	0	0	0	0	0	0	1	0	9	19	6	1	Females		
0	0	0	0	0	0	0	0	0	0	0	0	0	0	0	0	0	0	Males	Alqalib	Uqlat As Suqur
0	0	0	0	0	0	0	0	0	0	0	0	1	0	6	7	6	1	Females		
0	0	0	0	0	0	0	0	0	0	0	0	0	1	6	26	6	1	Males	Aljafn Walruduhuh	Al Jafn
0	0	0	0	0	0	0	0	0	0	0	0	0	1	10	22	6	1	Females		
0	0	0	0	0	0	0	0	0	0	0	0	0	1	5	22	6	1	Males	Altarafawi	Al Trfawi
0	0	0	0	0	0	0	0	0	0	0	0	1	0	8	19	6	1	Females		
0	0	0	0	0	0	0	0	0	0	0	0	0	0	0	0	0	0	Males	Jadid	Al Trfawi
0	0	0	0	0	0	0	0	0	0	0	0	1	0	8	18	6	1	Females		
0	0	0	0	0	0	0	0	0	0	0	0	0	1	10	30	6	1	Males	Albakruh	Kotn
0	0	0	0	0	0	0	0	0	0	0	0	0	1	13	31	6	1	Females		
0	0	0	0	0	0	0	0	0	0	0	0	0	1	14	102	7	1	Males	Ambary	Embary
0	0	0	0	0	0	0	0	0	0	0	0	0	1	11	75	6	1	Females		
0	0	0	0	0	0	0	0	0	0	0	0	0	2	17	113	12	2	Males	Almalhanaa	Al Mahlani
0	0	0	0	0	0	0	0	0	0	0	0	1	1	17	73	11	2	Females		

Educational services at the populated area level

Primary school 1-2

Primary Quran memorization						Private primary						General primary						Gender	Populated area	Emirate or governorate or municipality
Number						Number						Number								
Rented buildings	Owned buildings	Teachers	Students	Classes	Schools	Rented buildings	Owned buildings	Teachers	Students	Classes	Schools	Rented buildings	Owned buildings	Teachers	Students	Classes	Schools			
0	0	0	0	0	0	0	0	0	0	0	0	0	1	8	60	5	1	Males	Dhuqan Alrikaya	Dhwgan Al Rkaya
0	0	0	0	0	0	0	0	0	0	0	0	0	1	11	38	5	1	Females		
0	0	0	0	0	0	0	0	0	0	0	0	0	1	8	99	5	1	Males	Alhisuniuh	Al Hsuniah
0	0	0	0	0	0	0	0	0	0	0	0	1	0	11	95	6	1	Females		
0	0	0	0	0	0	0	0	0	0	0	0	0	1	8	73	6	1	Males	Alnaqruh	Al Neqrah
0	0	0	0	0	0	0	0	0	0	0	0	1	0	14	55	6	1	Females		
0	0	0	0	0	0	0	0	0	0	0	0	0	1	3	14	5	1	Males	Alhamiliuh	Al Humaeileah
0	0	0	0	0	0	0	0	0	0	0	0	1	0	8	22	6	1	Females		
0	0	0	0	0	0	0	0	0	0	0	0	0	1	11	38	6	1	Males	Aleamayir	Al Amaer
0	0	0	0	0	0	0	0	0	0	0	0	1	0	11	44	5	1	Females		
0	0	0	0	0	0	0	0	0	0	0	0	0	1	4	15	3	1	Males	Shuqran Alhajir	Shakran Al Hajir
0	0	0	0	0	0	0	0	0	0	0	0	1	0	7	24	6	1	Females		
0	1	11	97	6	1	0	0	0	0	0	0	0	2	28	338	22	2	Males	Aleaqla	Uglat
0	1	16	96	6	1	0	0	0	0	0	0	0	2	44	391	16	2	Females		
0	1	9	65	8	1	0	0	0	0	0	0	0	2	35	250	13	2	Males	Darih	Dariyah
0	1	12	58	7	1	0	0	0	0	0	0	0	2	28	207	12	2	Females		
0	0	0	0	0	0	0	0	0	0	0	0	0	1	10	42	6	1	Males	Alrimathiuh	Dariyah
0	0	0	0	0	0	0	0	0	0	0	0	1	0	10	31	6	1	Females		

Educational services at the populated area level

Primary school 1-2

Primary Quran memorization						Private primary						General primary						Gender	Populated area	Emirate or governorate or municipality
Number						Number						Number								
Rented buildings	Owned buildings	Teachers	Students	Classes	Schools	Rented buildings	Owned buildings	Teachers	Students	Classes	Schools	Rented buildings	Owned buildings	Teachers	Students	Classes	Schools			
0	0	0	0	0	0	0	0	0	0	0	0	0	1	6	19	6	1	Males	Tafilh	Dariyah
0	0	0	0	0	0	0	0	0	0	0	0	1	0	7	23	6	1	Females		
0	0	0	0	0	0	0	0	0	0	0	0	1	0	8	28	6	1	Males	Hulih	Dariyah
0	0	0	0	0	0	0	0	0	0	0	0	1	0	10	35	6	1	Females		
0	0	0	0	0	0	0	0	0	0	0	0	0	1	8	26	6	1	Males	Alhawawih	Dariyah
0	0	0	0	0	0	0	0	0	0	0	0	0	0	0	0	0	0	Females		
0	0	0	0	0	0	0	0	0	0	0	0	0	1	6	10	6	1	Males	Hwyslh	Dariyah
0	0	0	0	0	0	0	0	0	0	0	0	1	0	8	9	6	1	Females		
0	0	0	0	0	0	0	0	0	0	0	0	1	0	7	13	6	1	Males	Jafrah	Dariyah
0	0	0	0	0	0	0	0	0	0	0	0	1	0	8	12	5	1	Females		
0	0	0	0	0	0	0	0	0	0	0	0	0	0	0	0	0	0	Males	Alrafayie Alnajaj	Dariyah
0	0	0	0	0	0	0	0	0	0	0	0	1	0	8	26	6	1	Females		
0	0	0	0	0	0	0	0	0	0	0	0	1	0	4	9	6	1	Males	Badayie Alhamayiyn	Dariyah
0	0	0	0	0	0	0	0	0	0	0	0	1	0	7	3	3	1	Females		
0	0	0	0	0	0	0	0	0	0	0	0	0	0	0	0	0	0	Males	Almandisuh	Dariyah
0	0	0	0	0	0	0	0	0	0	0	0	1	0	7	17	6	1	Females		
0	0	0	0	0	0	0	0	0	0	0	0	0	1	10	65	6	1	Males	Alghabih	Dariyah
0	0	0	0	0	0	0	0	0	0	0	0	0	1	10	55	5	1	Females		

Educational services at the populated area level

Primary school 1-2

Primary Quran memorization						Private primary						General primary						Gender	Populated area	Emirate or governorate or municipality
Number						Number						Number								
Rented buildings	Owned buildings	Teachers	Students	Classes	Schools	Rented buildings	Owned buildings	Teachers	Students	Classes	Schools	Rented buildings	Owned buildings	Teachers	Students	Classes	Schools			
0	0	0	0	0	0	0	0	0	0	0	0	0	1	10	104	7	1	Males	Riman	Dariyah
0	0	0	0	0	0	0	0	0	0	0	0	0	1	11	67	6	1	Females		
0	0	0	0	0	0	0	0	0	0	0	0	1	0	10	26	6	1	Males	Aljurthmaa Farm of Aljarathmii	Dariyah
0	0	0	0	0	0	0	0	0	0	0	0	0	1	11	40	5	1	Females		
0	0	0	0	0	0	0	0	0	0	0	0	0	1	7	25	6	1	Males	Najakh Aljanubi	Dariyah
0	0	0	0	0	0	0	0	0	0	0	0	1	0	4	29	6	1	Females		
0	0	0	0	0	0	0	0	0	0	0	0	0	1	7	8	6	1	Males	Eidah	Dariyah
0	0	0	0	0	0	0	0	0	0	0	0	0	0	0	0	0	0	Females		
0	0	0	0	0	0	0	0	0	0	0	0	0	1	9	36	6	1	Males	Harmul	Dariyah
0	0	0	0	0	0	0	0	0	0	0	0	1	0	6	16	5	1	Females		
0	0	0	0	0	0	0	0	0	0	0	0	0	1	11	34	6	1	Males	Aldaruh	Dariyah
0	0	0	0	0	0	0	0	0	0	0	0	0	1	5	22	6	1	Females		
0	0	0	0	0	0	0	0	0	0	0	0	0	1	7	17	6	1	Males	Alradam	Dariyah
0	0	0	0	0	0	0	0	0	0	0	0	1	0	6	23	6	1	Females		
0	0	0	0	0	0	0	0	0	0	0	0	1	0	6	10	5	1	Males	Alshamata'	Dariyah
0	0	0	0	0	0	0	0	0	0	0	0	1	0	9	18	6	1	Females		
0	0	0	0	0	0	0	0	0	0	0	0	0	1	13	67	6	1	Males	Maskah	Maska
0	0	0	0	0	0	0	0	0	0	0	0	0	1	14	86	6	1	Females		

Educational services at the populated area level

Primary school 1-2

Primary Quran memorization						Private primary						General primary						Gender	Populated area	Emirate or governorate or municipality
Number						Number						Number								
Rented buildings	Owned buildings	Teachers	Students	Classes	Schools	Rented buildings	Owned buildings	Teachers	Students	Classes	Schools	Rented buildings	Owned buildings	Teachers	Students	Classes	Schools			
0	1	7	29	6	1	0	0	0	0	0	0	0	1	15	113	6	1	Males	Alsameuriuh	Al Smoryh
0	0	0	0	0	0	0	0	0	0	0	0	0	1	15	136	7	1	Females		
0	0	0	0	0	0	0	0	0	0	0	0	0	1	12	54	6	1	Males	Salam	Salam
0	0	0	0	0	0	0	0	0	0	0	0	0	1	11	58	6	1	Females		
0	0	0	0	0	0	0	0	0	0	0	0	0	1	9	47	6	1	Males	Almatiwu	Al Matiwi Al-Janoubi
0	0	0	0	0	0	0	0	0	0	0	0	0	1	11	57	6	1	Females		
0	0	0	0	0	0	0	0	0	0	0	0	0	1	8	42	6	1	Males	Badayie Aldabtan	Badai Al Dhabtan
0	0	0	0	0	0	0	0	0	0	0	0	0	1	12	38	6	1	Females		
0	0	0	0	0	0	0	0	0	0	0	0	0	1	9	19	6	1	Males	Aleqir	Al-Aqer
0	0	0	0	0	0	0	0	0	0	0	0	0	1	11	24	6	1	Females		
0	0	0	0	0	0	0	0	0	0	0	0	0	1	7	35	6	1	Males	Alzaahirih	Al Dhaheriyah
0	0	0	0	0	0	0	0	0	0	0	0	1	0	13	43	6	1	Females		
0	0	0	0	0	0	0	0	0	0	0	0	1	0	5	14	6	1	Males	Harmuluh	Harmoula
0	0	0	0	0	0	0	0	0	0	0	0	1	0	7	14	5	1	Females		
0	0	0	0	0	0	0	0	0	0	0	0	0	1	9	27	6	1	Males	Fiduh Alriyshiuh	Faydat Ar Rishiyah
0	0	0	0	0	0	0	0	0	0	0	0	1	0	7	20	6	1	Females		
0	0	0	0	0	0	0	0	0	0	0	0	1	0	8	21	6	1	Males	Rashiduh	Faydat Ar Rishiyah
0	0	0	0	0	0	0	0	0	0	0	0	1	0	8	27	6	1	Females		

Educational services at the populated area level

Primary school 1-2

Primary Quran memorization						Private primary						General primary						Gender	Populated area	Emirate or governorate or municipality
Number						Number						Number								
Rented buildings	Owned buildings	Teachers	Students	Classes	Schools	Rented buildings	Owned buildings	Teachers	Students	Classes	Schools	Rented buildings	Owned buildings	Teachers	Students	Classes	Schools			
0	0	0	0	0	0	0	0	0	0	0	0	1	0	5	9	6	1	Males	Lim	Laym
0	0	0	0	0	0	0	0	0	0	0	0	0	0	0	0	0	0	Females		
0	0	0	0	0	0	0	0	0	0	0	0	1	0	6	12	6	1	Males	Alqaeih	Al Qaiyah
0	0	0	0	0	0	0	0	0	0	0	0	1	0	10	21	6	1	Females		
0	0	0	0	0	0	0	0	0	0	0	0	0	1	8	8	5	1	Males	Saeinin	Soaynin
0	0	0	0	0	0	0	0	0	0	0	0	0	1	12	56	6	1	Females		

The sixteenth services guide 2017_Region Al Qaseem

Educational services at the populated area level

Primary school 2-2

International primary						Primary private Quran memorization						Gender	Populated area	Emirate or governorate or municipality
Number						Number								
Rented buildings	Owned buildings	Teachers	Students	Classes	Schools	Rented buildings	Owned buildings	Teachers	Students	Classes	Schools			
6	1	257	2941	144	7	0	0	0	0	0	0	Males	Bariduh	Buraydah
4	1	90	826	51	5	0	0	0	0	0	0	Females		
1	0	21	477	19	1	0	0	0	0	0	0	Males	Eanizah	Unayzah
1	0	22	272	17	1	0	0	0	0	0	0	Females		
1	0	11	113	6	1	0	0	0	0	0	0	Males	Alrasu	Ar Rass
1	0	18	121	6	1	0	0	0	0	0	0	Females		

The sixteenth services guide 2017_Region Al Qaseem

Table (37-1)

Educational services at the populated area level

Intermediate school 1-2

Evening Private intermediate						Private Intermediate						Evening Intermediate						General Intermediate						Gender	Populated area	Emirate or governorate or municipality
Number						Number						Number						Number								
Rented buildings	Owned buildings	Teachers	Students	Classes	Schools	Rented buildings	Owned buildings	Teachers	Students	Classes	Schools	Rented buildings	Owned buildings	Teachers	Students	Classes	Schools	Rented buildings	Owned buildings	Teachers	Students	Classes	Schools			
1	3	0	27	13	4	5	1	37	370	24	6	0	3	0	273	10	3	12	47	995	11434	441	59	Males	Bariduh	Buraydah
0	0	0	0	0	0	8	2	30	279	28	10	0	0	0	0	0	0	10	53	1171	10863	377	63	Females		
0	0	0	0	0	0	0	0	0	0	0	0	0	0	0	0	0	0	0	1	8	31	3	1	Males	Matar Alqasim	Buraydah
0	0	0	0	0	0	0	0	0	0	0	0	0	0	0	0	0	0	0	1	10	36	3	1	Females		
0	0	0	0	0	0	0	0	0	0	0	0	0	0	0	0	0	0	0	1	11	152	5	1	Males	Albasar	Al Basr
0	0	0	0	0	0	0	0	0	0	0	0	0	0	0	0	0	0	0	1	11	120	5	1	Females		
0	0	0	0	0	0	0	0	0	0	0	0	0	0	0	0	0	0	0	0	0	0	0	0	Males	Aleaql	Al Basr
0	0	0	0	0	0	0	0	0	0	0	0	0	0	0	0	0	0	0	1	12	18	3	1	Females		
0	0	0	0	0	0	0	0	0	0	0	0	0	0	0	0	0	0	0	1	6	31	3	1	Males	Aljadidat	Al Basr
0	0	0	0	0	0	0	0	0	0	0	0	0	0	0	0	0	0	0	0	0	0	0	0	Females		
0	0	0	0	0	0	0	0	0	0	0	0	0	0	0	0	0	0	0	1	5	44	3	1	Males	Albatin	Al Boutin
0	0	0	0	0	0	0	0	0	0	0	0	0	0	0	0	0	0	0	1	11	46	3	1	Females		
0	0	0	0	0	0	0	0	0	0	0	0	0	1	0	21	3	1	0	1	8	76	3	1	Males	Alfawaruh	Al-Fuwara
0	0	0	0	0	0	0	0	0	0	0	0	0	0	0	0	0	0	0	1	10	88	3	1	Females		
0	0	0	0	0	0	0	0	0	0	0	0	0	0	0	0	0	0	0	1	10	33	3	1	Males	Marghan	Al-Fuwara
0	0	0	0	0	0	0	0	0	0	0	0	0	0	0	0	0	0	0	1	10	37	3	1	Females		
0	0	0	0	0	0	0	0	0	0	0	0	0	0	0	0	0	0	0	1	8	13	3	1	Males	Alaumuduh	Al-Fuwara
0	0	0	0	0	0	0	0	0	0	0	0	0	0	0	0	0	0	1	0	11	31	3	1	Females	Alshamaliuh	

The sixteenth services guide 2017_Region Al Qaseem

Table (37-2)

Educational services at the populated area level

Intermediate school 1-2

Evening Private intermediate						Private Intermediate						Evening Intermediate						General Intermediate						Gender	Populated area	Emirate or governorate or municipality
Number						Number						Number						Number								
Rented buildings	Owned buildings	Teachers	Students	Classes	Schools	Rented buildings	Owned buildings	Teachers	Students	Classes	Schools	Rented buildings	Owned buildings	Teachers	Students	Classes	Schools	Rented buildings	Owned buildings	Teachers	Students	Classes	Schools			
0	0	0	0	0	0	0	0	0	0	0	0	0	0	0	0	0	0	0	1	9	19	3	1	Males	Alnawmanieh	Al-Fuwara
0	0	0	0	0	0	0	0	0	0	0	0	0	0	0	0	0	0	0	1	9	10	2	1	Females		
0	0	0	0	0	0	0	0	0	0	0	0	0	0	0	0	0	0	0	1	10	45	3	1	Males	Alhabirih	Al-Fuwara
0	0	0	0	0	0	0	0	0	0	0	0	0	0	0	0	0	0	0	1	15	44	2	1	Females		
0	0	0	0	0	0	0	0	0	0	0	0	0	0	0	0	0	0	0	0	0	0	0	0	Males	Alqurea'	Al Qaraa
0	0	0	0	0	0	0	0	0	0	0	0	0	0	0	0	0	0	0	1	8	35	3	1	Females		
0	0	0	0	0	0	0	0	0	0	0	0	0	0	0	0	0	0	0	1	6	46	3	1	Males	Altarafiat	At Tarafiyah As Sharqiyyah
0	0	0	0	0	0	0	0	0	0	0	0	0	0	0	0	0	0	0	1	5	65	2	1	Females		
0	0	0	0	0	0	0	0	0	0	0	0	0	0	0	0	0	0	0	1	14	84	5	1	Males	Qasiba' Aljadidih	Qusaiba
0	0	0	0	0	0	0	0	0	0	0	0	0	0	0	0	0	0	0	1	16	103	4	1	Females		
0	0	0	0	0	0	0	0	0	0	0	0	0	0	0	0	0	0	0	1	11	72	3	1	Males	Almudarij	Mudarraaj
0	0	0	0	0	0	0	0	0	0	0	0	0	0	0	0	0	0	0	1	8	53	3	1	Females		
0	0	0	0	0	0	0	0	0	0	0	0	0	0	0	0	0	0	0	1	12	20	3	1	Males	Mahiir Altaramus	Mhir At Turmus
0	0	0	0	0	0	0	0	0	0	0	0	0	0	0	0	0	0	0	1	7	23	3	1	Females		
0	0	0	0	0	0	0	0	0	0	0	0	0	0	0	0	0	0	0	1	15	73	5	1	Males	Sharaa	Sheri
0	0	0	0	0	0	0	0	0	0	0	0	0	0	0	0	0	0	0	1	9	79	3	1	Females		
0	0	0	0	0	0	0	0	0	0	0	0	0	0	0	0	0	0	0	0	0	0	0	0	Males	Eazizuh Altaramus	Sheri
0	0	0	0	0	0	0	0	0	0	0	0	0	0	0	0	0	0	1	0	12	11	3	1	Females		

The sixteenth services guide 2017_Region Al Qaseem

Table (37-3)

Educational services at the populated area level

Intermediate school 1-2

Evening Private intermediate						Private Intermediate						Evening Intermediate						General Intermediate						Gender	Populated area	Emirate or governorate or municipality
Number						Number						Number						Number								
Rented buildings	Owned buildings	Teachers	Students	Classes	Schools	Rented buildings	Owned buildings	Teachers	Students	Classes	Schools	Rented buildings	Owned buildings	Teachers	Students	Classes	Schools	Rented buildings	Owned buildings	Teachers	Students	Classes	Schools			
0	0	0	0	0	0	0	0	0	0	0	0	0	0	0	0	0	0	0	1	9	29	3	1	Males	Qalib Altaramus	Sheri
0	0	0	0	0	0	0	0	0	0	0	0	0	0	0	0	0	0	0	0	0	0	0	0	Females		
0	0	0	0	0	0	0	0	0	0	0	0	0	0	0	0	0	0	0	1	3	68	3	1	Males	Alshabikiuh	Al Shubayka
0	0	0	0	0	0	0	0	0	0	0	0	0	0	0	0	0	0	0	1	9	79	3	1	Females		
0	0	0	0	0	0	0	0	0	0	0	0	0	0	0	0	0	0	0	0	0	0	0	0	Males	Alrawdatayn	Al Shubayka
0	0	0	0	0	0	0	0	0	0	0	0	0	0	0	0	0	0	0	1	8	1	1	1	Females		
0	0	0	0	0	0	0	0	0	0	0	0	0	0	0	0	0	0	0	0	0	0	0	0	Males	Abwnkhlh	Al Shubayka
0	0	0	0	0	0	0	0	0	0	0	0	0	0	0	0	0	0	0	1	10	17	3	1	Females		
0	0	0	0	0	0	0	0	0	0	0	0	0	0	0	0	0	0	0	1	11	130	5	1	Males	Alkhashibi	Al Khashabi
0	0	0	0	0	0	0	0	0	0	0	0	0	0	0	0	0	0	0	1	12	86	5	1	Females		
0	0	0	0	0	0	0	0	0	0	0	0	0	0	0	0	0	0	0	0	0	0	0	0	Males	Halaysah and Farmsa	Al Khashabi
0	0	0	0	0	0	0	0	0	0	0	0	0	0	0	0	0	0	0	1	21	18	3	1	Females		
0	0	0	0	0	0	0	0	0	0	0	0	0	0	0	0	0	0	0	1	8	62	3	1	Males	Alrabieih	Rabea
0	0	0	0	0	0	0	0	0	0	0	0	0	0	0	0	0	0	0	1	10	59	3	1	Females		
0	0	0	0	0	0	0	0	0	0	0	0	0	0	0	0	0	0	0	1	16	203	5	1	Males	Almalida'	Al Malida
0	0	0	0	0	0	0	0	0	0	0	0	0	0	0	0	0	0	0	1	18	251	7	1	Females		
0	0	0	0	0	0	0	0	0	0	0	0	0	0	0	0	0	0	0	0	0	0	0	0	Males	Alghamas	Al Ghamas
0	0	0	0	0	0	0	0	0	0	0	0	0	0	0	0	0	0	0	1	11	34	3	1	Females		

The sixteenth services guide 2017_Region Al Qaseem

Table (37-4)

Educational services at the populated area level

Intermediate school 1-2

Evening Private intermediate						Private Intermediate						Evening Intermediate						General Intermediate						Gender	Populated area	Emirate or governorate or municipality
Number						Number						Number						Number								
Rented buildings	Owned buildings	Teachers	Students	Classes	Schools	Rented buildings	Owned buildings	Teachers	Students	Classes	Schools	Rented buildings	Owned buildings	Teachers	Students	Classes	Schools	Rented buildings	Owned buildings	Teachers	Students	Classes	Schools			
0	0	0	0	0	0	0	0	0	0	0	0	0	0	0	0	0	0	0	1	8	30	3	1	Males	Aleaqilat	Al Ghamas
0	0	0	0	0	0	0	0	0	0	0	0	0	0	0	0	0	0	0	0	0	0	0	0	Females		
0	0	0	0	0	0	0	0	0	0	0	0	0	0	0	0	0	0	0	1	6	43	3	1	Males	Daras	Dheras
0	0	0	0	0	0	0	0	0	0	0	0	0	0	0	0	0	0	0	1	12	64	3	1	Females		
0	0	0	0	0	0	0	0	0	0	0	0	0	0	0	0	0	0	0	0	0	0	0	0	Males	Fiad Talha	Talha
0	0	0	0	0	0	0	0	0	0	0	0	0	0	0	0	0	0	1	0	15	12	3	1	Females		
0	0	0	0	0	0	0	0	0	0	0	0	0	0	0	0	0	0	0	1	11	104	5	1	Males	Qasirabin Eqil	Qasr Ibn Aqil
0	0	0	0	0	0	0	0	0	0	0	0	0	0	0	0	0	0	0	1	18	131	6	1	Females		
0	0	0	0	0	0	0	0	0	0	0	0	0	0	0	0	0	0	0	1	9	39	3	1	Males	Aleurda'	Qasr Ibn Aqil
0	0	0	0	0	0	0	0	0	0	0	0	0	0	0	0	0	0	0	1	19	34	3	1	Females		
0	0	0	0	0	0	0	0	0	0	0	0	0	0	0	0	0	0	0	1	7	59	3	1	Males	Althaamirih	Ath Thamiriyah
0	0	0	0	0	0	0	0	0	0	0	0	0	0	0	0	0	0	0	1	8	46	3	1	Females		
0	0	0	0	0	0	0	0	0	0	0	0	0	0	0	0	0	0	0	1	7	63	3	1	Males	Aleamar	Al Emar
0	0	0	0	0	0	0	0	0	0	0	0	0	0	0	0	0	0	0	1	7	54	3	1	Females		
0	0	0	0	0	0	0	0	0	0	0	0	0	0	0	0	0	0	0	1	15	121	6	1	Males	Alqawaruh	Al Quwarah
0	0	0	0	0	0	0	0	0	0	0	0	0	0	0	0	0	0	0	1	16	138	5	1	Females		
0	0	0	0	0	0	0	0	0	0	0	0	0	0	0	0	0	0	0	1	25	328	10	1	Males	Alkhubara'	Al Khobara'
0	0	0	0	0	0	0	0	0	0	0	0	0	0	0	0	0	0	1	0	16	259	7	1	Females		

The sixteenth services guide 2017_Region Al Qaseem

Table (37- 5)

Educational services at the populated area level

Intermediate school 1-2

Evening Private intermediate						Private Intermediate						Evening Intermediate						General Intermediate						Gender	Populated area	Emirate or governorate or municipality				
Number						Number						Number						Number												
Rented buildings	Owned buildings	Teachers	Students	Classes	Schools	Rented buildings	Owned buildings	Teachers	Students	Classes	Schools	Rented buildings	Owned buildings	Teachers	Students	Classes	Schools	Rented buildings	Owned buildings	Teachers	Students	Classes	Schools							
0	0	0	0	0	0	0	0	0	0	0	0	0	0	0	0	0	0	0	0	0	0	0	0	0	0	0	0	Males	Alsahaabin	Al Khobara'
0	0	0	0	0	0	0	0	0	0	0	0	0	0	0	0	0	0	0	1	12	86	3	1	Females						
0	0	0	0	0	0	0	0	0	0	0	0	0	0	0	0	0	0	0	1	15	114	5	1	Males	Alqarin	Al Qorin				
0	0	0	0	0	0	0	0	0	0	0	0	0	0	0	0	0	0	0	1	14	127	6	1	Females						
0	0	0	0	0	0	0	0	0	0	0	0	0	0	0	0	0	0	0	1	13	148	6	1	Males	Aldalimih	Al Dulaymiyah				
0	0	0	0	0	0	0	0	0	0	0	0	0	0	0	0	0	0	0	1	19	133	5	1	Females						
0	0	0	0	0	0	0	0	0	0	0	0	0	0	0	0	0	0	0	0	0	0	0	0	Males	Almasak	Al Dulaymiyah				
0	0	0	0	0	0	0	0	0	0	0	0	0	0	0	0	0	0	0	1	12	20	3	1	Females						
0	0	0	0	0	0	0	0	0	0	0	0	0	0	0	0	0	0	0	1	4	24	3	1	Males	Drimihuh	Al Dulaymiyah				
0	0	0	0	0	0	0	0	0	0	0	0	0	0	0	0	0	0	1	0	13	28	3	1	Females						
0	0	0	0	0	0	0	0	0	0	0	0	0	1	0	22	3	1	0	1	10	120	5	1	Males	Aldhiybih	Thebea				
0	0	0	0	0	0	0	0	0	0	0	0	0	0	0	0	0	0	0	1	10	101	4	1	Females						
0	0	0	0	0	0	2	0	10	60	6	2	0	3	0	85	9	3	3	15	271	3529	130	18	Males	Eanizah	Unayzah				
0	0	0	0	0	0	1	0	2	30	3	1	0	0	0	0	0	0	6	13	371	3663	122	19	Females						
0	0	0	0	0	0	0	0	0	0	0	0	0	0	0	0	0	0	0	1	6	60	3	1	Males	Alhafiruh	Unayzah				
0	0	0	0	0	0	0	0	0	0	0	0	0	0	0	0	0	0	0	0	0	0	0	0	Females						
0	0	0	0	0	0	0	0	0	0	0	0	0	0	0	0	0	0	0	0	0	0	0	0	Males	Aleawnih	Unayzah				
0	0	0	0	0	0	0	0	0	0	0	0	0	0	0	0	0	0	0	1	10	80	3	1	Females						

The sixteenth services guide 2017_Region Al Qaseem

Table (37- 6)

Educational services at the populated area level

Intermediate school 1-2

Evening Private intermediate						Private Intermediate						Evening Intermediate						General Intermediate						Gender	Populated area	Emirate or governorate or municipality
Number						Number						Number						Number								
Rented buildings	Owned buildings	Teachers	Students	Classes	Schools	Rented buildings	Owned buildings	Teachers	Students	Classes	Schools	Rented buildings	Owned buildings	Teachers	Students	Classes	Schools	Rented buildings	Owned buildings	Teachers	Students	Classes	Schools			
0	0	0	0	0	0	0	0	0	0	0	0	0	0	0	0	0	0	0	0	0	0	0	0	Males	Farm of Alwahan	Unayzah
0	0	0	0	0	0	0	0	0	0	0	0	0	0	0	0	0	0	1	0	9	26	3	1	Females	Wadimashih	
0	0	0	0	0	0	0	0	0	0	0	0	0	0	0	0	0	0	0	1	6	60	3	1	Males	Alruwghanaa	Ar Rawghani
0	0	0	0	0	0	0	0	0	0	0	0	0	0	0	0	0	0	1	0	11	74	3	1	Females		
0	1	0	9	1	1	2	1	21	131	9	3	0	2	0	66	6	2	1	11	218	2135	80	12	Males	Alrasu	Ar Rass
0	0	0	0	0	0	2	1	25	112	9	3	0	0	0	0	0	0	0	13	335	2127	75	13	Females		
0	0	0	0	0	0	0	0	0	0	0	0	0	0	0	0	0	0	0	1	14	183	6	1	Males	Dakhnh	Dakhna
0	0	0	0	0	0	0	0	0	0	0	0	0	0	0	0	0	0	0	1	23	180	6	1	Females		
0	0	0	0	0	0	0	0	0	0	0	0	0	0	0	0	0	0	0	1	9	65	2	1	Males	Aldahluh	Al Dahla
0	0	0	0	0	0	0	0	0	0	0	0	0	0	0	0	0	0	0	1	11	54	3	1	Females		
0	0	0	0	0	0	0	0	0	0	0	0	0	0	0	0	0	0	0	1	9	31	3	1	Males	Alshannanuh	Al-Shanana
0	0	0	0	0	0	0	0	0	0	0	0	0	0	0	0	0	0	0	1	15	48	3	1	Females		
0	0	0	0	0	0	0	0	0	0	0	0	0	0	0	0	0	0	0	0	0	0	0	0	Males	Farm of Nafjih	Al Matiya
0	0	0	0	0	0	0	0	0	0	0	0	0	0	0	0	0	0	0	1	18	26	3	1	Females		
0	0	0	0	0	0	1	0	4	12	3	1	1	1	0	64	6	2	1	2	59	679	20	3	Males	Almudhanib	Al Midhnab
0	0	0	0	0	0	1	0	7	8	3	1	0	0	0	0	0	0	0	5	77	662	23	5	Females		
0	0	0	0	0	0	0	0	0	0	0	0	0	0	0	0	0	0	1	0	7	34	3	1	Males	Alsaalihih	Al Midhnab
0	0	0	0	0	0	0	0	0	0	0	0	0	0	0	0	0	0	0	1	10	56	3	1	Females		

The sixteenth services guide 2017_Region Al Qaseem

Table (37-7)

Educational services at the populated area level

Intermediate school 1-2

Evening Private intermediate						Private Intermediate						Evening Intermediate						General Intermediate						Gender	Populated area	Emirate or governorate or municipality
Number						Number						Number						Number								
Rented buildings	Owned buildings	Teachers	Students	Classes	Schools	Rented buildings	Owned buildings	Teachers	Students	Classes	Schools	Rented buildings	Owned buildings	Teachers	Students	Classes	Schools	Rented buildings	Owned buildings	Teachers	Students	Classes	Schools			
0	0	0	0	0	0	0	0	0	0	0	0	0	0	0	0	0	0	1	0	8	31	3	1	Males	Khariman Alashqr	Al Midhnb
0	0	0	0	0	0	0	0	0	0	0	0	0	0	0	0	0	0	0	1	5	22	3	1	Females		
0	0	0	0	0	0	0	0	0	0	0	0	0	0	0	0	0	0	0	1	8	52	3	1	Males	Ruduh Alhusu	Rawdat Alhssso
0	0	0	0	0	0	0	0	0	0	0	0	0	0	0	0	0	0	0	1	18	42	3	1	Females		
0	0	0	0	0	0	0	0	0	0	0	0	0	0	0	0	0	0	0	1	10	28	3	1	Males	Almurabae	Al Muraba'a
0	0	0	0	0	0	0	0	0	0	0	0	0	0	0	0	0	0	0	0	0	0	0	0	Females		
0	0	0	0	0	0	0	0	0	0	0	0	0	0	0	0	0	0	0	1	9	35	3	1	Males	Alkhurama'	Al Kharma
0	0	0	0	0	0	0	0	0	0	0	0	0	0	0	0	0	0	0	1	10	35	3	1	Females		
0	0	0	0	0	0	0	0	0	0	0	0	0	0	0	0	0	0	0	1	9	51	3	1	Males	Alkhurma'Alishima	Al Kharma Al Shimaliah
0	0	0	0	0	0	0	0	0	0	0	0	0	0	0	0	0	0	0	1	8	46	3	1	Females		
0	0	0	0	0	0	0	0	0	0	0	0	0	0	0	0	0	0	0	0	0	0	0	0	Males	Samudh	Samoudah
0	0	0	0	0	0	0	0	0	0	0	0	0	0	0	0	0	0	0	1	9	29	2	1	Females		
0	0	0	0	0	0	0	0	0	0	0	0	0	0	0	0	0	0	0	1	7	42	3	1	Males	Alrabiq	Rabik
0	0	0	0	0	0	0	0	0	0	0	0	0	0	0	0	0	0	0	1	5	25	3	1	Females		
0	0	0	0	0	0	0	0	0	0	0	0	0	0	0	0	0	0	0	1	4	68	3	1	Males	Almilqa'	Al Malqa
0	0	0	0	0	0	0	0	0	0	0	0	0	0	0	0	0	0	0	1	15	60	2	1	Females		
1	0	0	9	2	1	2	0	10	96	5	2	0	1	0	12	3	1	1	1	42	505	14	2	Males	Albikirih	Al Bukayriyah
0	0	0	0	0	0	0	0	0	0	0	0	0	0	0	0	0	0	0	4	77	810	20	4	Females		

The sixteenth services guide 2017_Region Al Qaseem

Educational services at the populated area level

Intermediate school 1-2

Evening Private intermediate						Private Intermediate						Evening Intermediate						General Intermediate						Gender	Populated area	Emirate or governorate or municipality
Number						Number						Number						Number								
Rented buildings	Owned buildings	Teachers	Students	Classes	Schools	Rented buildings	Owned buildings	Teachers	Students	Classes	Schools	Rented buildings	Owned buildings	Teachers	Students	Classes	Schools	Rented buildings	Owned buildings	Teachers	Students	Classes	Schools			
0	0	0	0	0	0	0	0	0	0	0	0	0	0	0	0	0	0	0	1	25	286	8	1	Males	Alhalalih	Al Halaliyah
0	0	0	0	0	0	0	0	0	0	0	0	0	0	0	0	0	0	0	1	15	151	6	1	Females		
0	0	0	0	0	0	0	0	0	0	0	0	0	0	0	0	0	0	1	0	8	84	3	1	Males	Alshiyhiuh	Al Chehya
0	0	0	0	0	0	0	0	0	0	0	0	0	0	0	0	0	0	1	0	14	97	4	1	Females		
0	0	0	0	0	0	0	0	0	0	0	0	0	1	0	15	3	1	0	1	16	141	6	1	Males	Alfwylq	Al-Fuwayliq
0	0	0	0	0	0	0	0	0	0	0	0	0	0	0	0	0	0	0	1	17	127	5	1	Females		
0	0	0	0	0	0	0	0	0	0	0	0	0	0	0	0	0	0	0	1	9	55	4	1	Males	Kahalah	Kahla
0	0	0	0	0	0	0	0	0	0	0	0	0	0	0	0	0	0	0	1	3	55	3	1	Females		
0	0	0	0	0	0	0	0	0	0	0	0	0	0	0	0	0	0	0	1	5	59	3	1	Males	Aldilfaeuh	Dhalfa'a
0	0	0	0	0	0	0	0	0	0	0	0	0	0	0	0	0	0	0	1	13	48	3	1	Females		
0	0	0	0	0	0	0	0	0	0	0	0	0	0	0	0	0	0	0	1	12	30	3	1	Males	Mashash Jurud	Mishash Jurud
0	0	0	0	0	0	0	0	0	0	0	0	0	0	0	0	0	0	0	0	0	0	0	0	Females		
0	0	0	0	0	0	0	0	0	0	0	0	0	0	0	0	0	0	0	1	9	38	3	1	Males	Saq	Saq
0	0	0	0	0	0	0	0	0	0	0	0	0	0	0	0	0	0	1	0	8	41	3	1	Females		
0	0	0	0	0	0	0	1	5	65	3	1	0	1	0	25	3	1	1	7	107	1000	46	8	Males	Albadayie	Al Badai
0	0	0	0	0	0	0	1	7	68	2	1	0	0	0	0	0	0	1	6	128	1025	44	7	Females		
0	0	0	0	0	0	0	0	0	0	0	0	0	0	0	0	0	0	0	0	0	0	0	0	Males	Aldihlat and Farmsa	Al Badai
0	0	0	0	0	0	0	0	0	0	0	0	0	0	0	0	0	0	0	1	13	56	3	1	Females		

Table (37-9)

Educational services at the populated area level

Intermediate school 1-2

Evening Private intermediate						Private Intermediate						Evening Intermediate						General Intermediate						Gender	Populated area	Emirate or governorate or municipality
Number						Number						Number						Number								
Rented buildings	Owned buildings	Teachers	Students	Classes	Schools	Rented buildings	Owned buildings	Teachers	Students	Classes	Schools	Rented buildings	Owned buildings	Teachers	Students	Classes	Schools	Rented buildings	Owned buildings	Teachers	Students	Classes	Schools			
0	0	0	0	0	0	0	0	0	0	0	0	0	0	0	0	0	0	0	1	10	81	5	1	Males	Aleabdaliuh and Farmsa	Al Badai
0	0	0	0	0	0	0	0	0	0	0	0	0	0	0	0	0	0	0	1	18	78	4	1	Females		
0	0	0	0	0	0	0	0	0	0	0	0	0	0	0	0	0	0	0	1	6	22	3	1	Males	Dahima' Aljadidih	Dhema
0	0	0	0	0	0	0	0	0	0	0	0	0	0	0	0	0	0	0	0	0	0	0	0	Females		
0	0	0	0	0	0	0	0	0	0	0	0	0	0	0	0	0	0	0	0	0	0	0	0	Males	Ealba'	Ulaba
0	0	0	0	0	0	0	0	0	0	0	0	0	0	0	0	0	0	0	1	12	29	3	1	Females		
0	0	0	0	0	0	0	0	0	0	0	0	0	0	0	0	0	0	0	1	5	24	2	1	Males	Alahmdy	Al Ahmadiyah
0	0	0	0	0	0	0	0	0	0	0	0	0	0	0	0	0	0	1	0	13	33	3	1	Females		
0	0	0	0	0	0	0	0	0	0	0	0	0	0	0	0	0	0	0	2	40	439	17	2	Males	Eayan Bin Fuhayd	Al Asyah
0	0	0	0	0	0	0	0	0	0	0	0	0	0	0	0	0	0	0	1	10	87	3	1	Females		
0	0	0	0	0	0	0	0	0	0	0	0	0	1	0	15	3	1	0	1	10	167	6	1	Males	Khasibuh	Khusaybah
0	0	0	0	0	0	0	0	0	0	0	0	0	0	0	0	0	0	0	1	15	169	6	1	Females		
0	0	0	0	0	0	0	0	0	0	0	0	0	0	0	0	0	0	0	1	8	60	3	1	Males	Abana Alwurud	Aba Alworood
0	0	0	0	0	0	0	0	0	0	0	0	0	0	0	0	0	0	0	1	11	66	3	1	Females		
0	0	0	0	0	0	0	0	0	0	0	0	0	0	0	0	0	0	0	1	10	59	4	1	Males	Daydah	Dhaida
0	0	0	0	0	0	0	0	0	0	0	0	0	0	0	0	0	0	0	1	8	74	3	1	Females		
0	0	0	0	0	0	0	0	0	0	0	0	0	0	0	0	0	0	0	1	7	18	3	1	Males	Hnyzil	Hunaydh
0	0	0	0	0	0	0	0	0	0	0	0	0	0	0	0	0	0	0	1	9	22	3	1	Females		

The sixteenth services guide 2017_Region Al Qaseem

Educational services at the populated area level

Intermediate school 1-2

Evening Private intermediate						Private Intermediate						Evening Intermediate						General Intermediate						Gender	Populated area	Emirate or governorate or municipality
Number						Number						Number						Number								
Rented buildings	Owned buildings	Teachers	Students	Classes	Schools	Rented buildings	Owned buildings	Teachers	Students	Classes	Schools	Rented buildings	Owned buildings	Teachers	Students	Classes	Schools	Rented buildings	Owned buildings	Teachers	Students	Classes	Schools			
0	0	0	0	0	0	0	0	0	0	0	0	0	0	0	0	0	0	0	0	0	0	0	0	Males	Tarif	Tarif Al Asyah
0	0	0	0	0	0	0	0	0	0	0	0	0	0	0	0	0	0	0	1	10	22	3	1	Females		
0	0	0	0	0	0	0	0	0	0	0	0	0	0	0	0	0	0	0	1	7	66	3	1	Males	Altanawumuh	Al Tanouma
0	0	0	0	0	0	0	0	0	0	0	0	0	0	0	0	0	0	0	1	9	75	3	1	Females		
0	0	0	0	0	0	0	0	0	0	0	0	0	0	0	0	0	0	0	1	10	18	3	1	Males	Aljaealuh	Al Jialah
0	0	0	0	0	0	0	0	0	0	0	0	0	0	0	0	0	0	0	1	11	31	3	1	Females		
0	0	0	0	0	0	0	0	0	0	0	0	0	0	0	0	0	0	0	1	6	41	3	1	Males	Albundrih	Al Bandariyah
0	0	0	0	0	0	0	0	0	0	0	0	0	0	0	0	0	0	0	1	8	28	3	1	Females		
0	0	0	0	0	0	0	0	0	0	0	0	0	0	0	0	0	0	0	0	0	0	0	0	Males	Qabah	Qeba
0	0	0	0	0	0	0	0	0	0	0	0	0	0	0	0	0	0	1	0	26	261	7	1	Females		
0	0	0	0	0	0	0	0	0	0	0	0	0	0	0	0	0	0	1	0	7	14	3	1	Males	Altiraq	Qeba
0	0	0	0	0	0	0	0	0	0	0	0	0	0	0	0	0	0	1	0	9	11	3	1	Females		
0	0	0	0	0	0	0	0	0	0	0	0	0	0	0	0	0	0	0	2	27	165	8	2	Males	Alnubhaniuh	An Nabhaniyah
0	0	0	0	0	0	0	0	0	0	0	0	0	0	0	0	0	0	0	1	15	133	5	1	Females		
0	0	0	0	0	0	0	0	0	0	0	0	0	0	0	0	0	0	0	1	10	34	3	1	Males	Thadij	Thadig
0	0	0	0	0	0	0	0	0	0	0	0	0	0	0	0	0	0	1	0	5	25	3	1	Females		
0	0	0	0	0	0	0	0	0	0	0	0	0	0	0	0	0	0	0	0	0	0	0	0	Males	Thawayadaj	Thadig
0	0	0	0	0	0	0	0	0	0	0	0	0	0	0	0	0	0	1	0	10	6	3	1	Females		

Educational services at the populated area level

Intermediate school 1-2

Evening Private intermediate						Private Intermediate						Evening Intermediate						General Intermediate						Gender	Populated area	Emirate or governorate or municipality
Number						Number						Number						Number								
Rented buildings	Owned buildings	Teachers	Students	Classes	Schools	Rented buildings	Owned buildings	Teachers	Students	Classes	Schools	Rented buildings	Owned buildings	Teachers	Students	Classes	Schools	Rented buildings	Owned buildings	Teachers	Students	Classes	Schools			
0	0	0	0	0	0	0	0	0	0	0	0	0	1	0	46	3	1	0	1	16	224	5	1	Males	Dalie Rashid	Abanat
0	0	0	0	0	0	0	0	0	0	0	0	0	0	0	0	0	0	0	1	6	278	5	1	Females		
0	0	0	0	0	0	0	0	0	0	0	0	0	0	0	0	0	0	0	1	10	128	5	1	Males	Abu Talah	Abanat
0	0	0	0	0	0	0	0	0	0	0	0	0	0	0	0	0	0	0	1	17	135	3	1	Females		
0	0	0	0	0	0	0	0	0	0	0	0	0	0	0	0	0	0	0	1	4	29	3	1	Males	Alasamr	Abanat
0	0	0	0	0	0	0	0	0	0	0	0	0	0	0	0	0	0	0	1	13	30	3	1	Females		
0	0	0	0	0	0	0	0	0	0	0	0	0	0	0	0	0	0	0	1	11	92	4	1	Males	Alnnasifuh	Abanat
0	0	0	0	0	0	0	0	0	0	0	0	0	0	0	0	0	0	0	1	11	74	3	1	Females		
0	0	0	0	0	0	0	0	0	0	0	0	0	0	0	0	0	0	0	0	0	0	0	0	Males	Allaghafih	Allaghafya
0	0	0	0	0	0	0	0	0	0	0	0	0	0	0	0	0	0	0	1	6	23	3	1	Females		
0	0	0	0	0	0	0	0	0	0	0	0	0	0	0	0	0	0	0	1	6	41	3	1	Males	Alqisumuh	Al Qaisumah
0	0	0	0	0	0	0	0	0	0	0	0	0	0	0	0	0	0	0	1	9	28	3	1	Females		
0	0	0	0	0	0	0	0	0	0	0	0	0	0	0	0	0	0	0	0	0	0	0	0	Males	Albitra'	Al Petra
0	0	0	0	0	0	0	0	0	0	0	0	0	0	0	0	0	0	0	1	5	37	3	1	Females		
0	0	0	0	0	0	0	0	0	0	0	0	0	0	0	0	0	0	0	1	5	46	3	1	Males	Alruwduh	Al Raudah
0	0	0	0	0	0	0	0	0	0	0	0	0	0	0	0	0	0	0	1	5	35	3	1	Females		
0	0	0	0	0	0	0	0	0	0	0	0	0	0	0	0	0	0	0	1	6	23	3	1	Males	Eata'	Ataa
0	0	0	0	0	0	0	0	0	0	0	0	0	0	0	0	0	0	0	1	8	18	3	1	Females		

Educational services at the populated area level

Intermediate school 1-2

Evening Private intermediate						Private Intermediate						Evening Intermediate						General Intermediate						Gender	Populated area	Emirate or governorate or municipality
Number						Number						Number						Number								
Rented buildings	Owned buildings	Teachers	Students	Classes	Schools	Rented buildings	Owned buildings	Teachers	Students	Classes	Schools	Rented buildings	Owned buildings	Teachers	Students	Classes	Schools	Rented buildings	Owned buildings	Teachers	Students	Classes	Schools			
0	0	0	0	0	0	0	0	0	0	0	0	0	0	0	0	0	0	0	1	9	27	3	1	Males	Eati	Atti
0	0	0	0	0	0	0	0	0	0	0	0	0	0	0	0	0	0	0	1	5	24	3	1	Females		
0	0	0	0	0	0	0	0	0	0	0	0	0	0	0	0	0	0	0	1	3	73	3	1	Males	Alhamajuh	Al Hamjaha
0	0	0	0	0	0	0	0	0	0	0	0	0	0	0	0	0	0	0	1	5	64	3	1	Females		
0	0	0	0	0	0	0	0	0	0	0	0	0	0	0	0	0	0	0	1	13	121	5	1	Males	Almarmuthuh	Marmuthah
0	0	0	0	0	0	0	0	0	0	0	0	0	0	0	0	0	0	0	0	0	0	0	0	Females		
0	0	0	0	0	0	0	0	0	0	0	0	0	0	0	0	0	0	0	0	0	0	0	0	Males	Alsalibi	Al Sulaibi
0	0	0	0	0	0	0	0	0	0	0	0	0	0	0	0	0	0	0	1	7	29	2	1	Females		
0	0	0	0	0	0	0	0	0	0	0	0	0	0	0	0	0	0	0	1	8	154	5	1	Males	Aljirdhawih	Gerzawia
0	0	0	0	0	0	0	0	0	0	0	0	0	0	0	0	0	0	0	1	15	106	3	1	Females		
0	0	0	0	0	0	0	0	0	0	0	0	0	0	0	0	0	0	0	1	7	37	3	1	Males	Alrukunuh	Ar Rakna
0	0	0	0	0	0	0	0	0	0	0	0	0	0	0	0	0	0	0	1	7	47	3	1	Females		
0	0	0	0	0	0	0	0	0	0	0	0	0	0	0	0	0	0	0	1	4	50	3	1	Males	Rfayie Allahib	Rafayi Alluhaib
0	0	0	0	0	0	0	0	0	0	0	0	0	0	0	0	0	0	1	0	6	45	3	1	Females		
0	0	0	0	0	0	0	0	0	0	0	0	0	0	0	0	0	0	0	1	2	20	3	1	Males	Alkhatim	Al Khatim
0	0	0	0	0	0	0	0	0	0	0	0	0	0	0	0	0	0	0	0	0	0	0	0	Females		
0	0	0	0	0	0	0	0	0	0	0	0	0	0	0	0	0	0	0	0	0	0	0	0	Males	Albasiri	Al Basiri
0	0	0	0	0	0	0	0	0	0	0	0	0	0	0	0	0	0	1	0	10	19	3	1	Females		

Educational services at the populated area level

Intermediate school 1-2

Evening Private intermediate						Private Intermediate						Evening Intermediate						General Intermediate						Gender	Populated area	Emirate or governorate or municipality
Number						Number						Number						Number								
Rented buildings	Owned buildings	Teachers	Students	Classes	Schools	Rented buildings	Owned buildings	Teachers	Students	Classes	Schools	Rented buildings	Owned buildings	Teachers	Students	Classes	Schools	Rented buildings	Owned buildings	Teachers	Students	Classes	Schools			
0	0	0	0	0	0	0	0	0	0	0	0	0	0	0	0	0	0	0	1	7	65	3	1	Males	Albadieuh	Al Badi'ah
0	0	0	0	0	0	0	0	0	0	0	0	0	0	0	0	0	0	1	0	7	19	3	1	Females		
0	0	0	0	0	0	0	0	0	0	0	0	0	0	0	0	0	0	0	0	0	0	0	0	Males	Earifjan Sahuq	`Urayfijan Sahuq
0	0	0	0	0	0	0	0	0	0	0	0	0	0	0	0	0	0	0	1	9	30	3	1	Females		
0	0	0	0	0	0	0	0	0	0	0	0	0	0	0	0	0	0	0	1	8	39	3	1	Males	Altarafayh	At Tarfiyah Al
0	0	0	0	0	0	0	0	0	0	0	0	0	0	0	0	0	0	0	1	7	41	3	1	Females	Algharbiuh	Gharbiya
0	0	0	0	0	0	0	0	0	0	0	0	0	0	0	0	0	0	0	1	6	111	4	1	Males	Alghadya'	Al Ghadiyaa and
0	0	0	0	0	0	0	0	0	0	0	0	0	0	0	0	0	0	0	1	12	132	3	1	Females	Walsalamat	Salamat
0	0	0	0	0	0	0	0	0	0	0	0	0	0	0	0	0	0	0	1	7	45	3	1	Males	Fiadah	Fyadah
0	0	0	0	0	0	0	0	0	0	0	0	0	0	0	0	0	0	0	0	0	0	0	0	Females		
0	0	0	0	0	0	0	0	0	0	0	0	0	0	0	0	0	0	0	1	6	23	3	1	Males	Alafyhad	Al-Afouhayd
0	0	0	0	0	0	0	0	0	0	0	0	0	0	0	0	0	0	0	0	0	0	0	0	Females		
0	0	0	0	0	0	0	0	0	0	0	0	0	0	0	0	0	0	0	1	21	332	10	1	Males	Euyun Aljawa'	Uyun Al Jiwa
0	0	0	0	0	0	0	0	0	0	0	0	0	0	0	0	0	0	0	1	24	230	8	1	Females		
0	0	0	0	0	0	0	0	0	0	0	0	0	0	0	0	0	0	0	0	0	0	0	0	Males	Farm of Almalida'	Uyun Al Jiwa
0	0	0	0	0	0	0	0	0	0	0	0	0	0	0	0	0	0	1	0	9	35	3	1	Females	Alshamaliuh	
0	0	0	0	0	0	0	0	0	0	0	0	0	0	0	0	0	0	0	1	9	71	5	1	Males	Alsalabayuh	Al Sulbiya
0	0	0	0	0	0	0	0	0	0	0	0	0	0	0	0	0	0	1	0	4	75	3	1	Females		

Educational services at the populated area level

Intermediate school 1-2

Evening Private intermediate						Private Intermediate						Evening Intermediate						General Intermediate						Gender	Populated area	Emirate or governorate or municipality
Number						Number						Number						Number								
Rented buildings	Owned buildings	Teachers	Students	Classes	Schools	Rented buildings	Owned buildings	Teachers	Students	Classes	Schools	Rented buildings	Owned buildings	Teachers	Students	Classes	Schools	Rented buildings	Owned buildings	Teachers	Students	Classes	Schools			
0	0	0	0	0	0	0	0	0	0	0	0	0	0	0	0	0	0	0	0	0	0	0	0	Males	Ghaf Aljawa'	Ghaf Al Gwaa
0	0	0	0	0	0	0	0	0	0	0	0	0	0	0	0	0	0	0	1	10	74	3	1	Females		
0	0	0	0	0	0	0	0	0	0	0	0	0	0	0	0	0	0	0	1	8	82	3	1	Males	Awthal	Awthal
0	0	0	0	0	0	0	0	0	0	0	0	0	0	0	0	0	0	0	1	10	91	3	1	Females		
0	0	0	0	0	0	0	0	0	0	0	0	0	0	0	0	0	0	0	1	7	57	3	1	Males	Project of Arrajihii	Awthal
0	0	0	0	0	0	0	0	0	0	0	0	0	0	0	0	0	0	0	0	0	0	0	0	Females		
0	0	0	0	0	0	0	0	0	0	0	0	0	0	0	0	0	0	0	1	8	53	3	1	Males	Altiraq	At Tar'eq
0	0	0	0	0	0	0	0	0	0	0	0	0	0	0	0	0	0	0	1	8	65	3	1	Females		
0	0	0	0	0	0	0	0	0	0	0	0	0	0	0	0	0	0	0	1	8	39	3	1	Males	Kabad	Kabd
0	0	0	0	0	0	0	0	0	0	0	0	0	0	0	0	0	0	0	1	10	57	3	1	Females		
0	0	0	0	0	0	0	0	0	0	0	0	0	0	0	0	0	0	0	1	11	20	3	1	Males	Fidat Yukalib	Al-Makhrum
0	0	0	0	0	0	0	0	0	0	0	0	0	0	0	0	0	0	1	0	8	12	3	1	Females		
0	0	0	0	0	0	0	0	0	0	0	0	0	0	0	0	0	0	0	2	36	427	17	2	Males	Riad Alkhubara'	Riyadh Al Khabra
0	0	0	0	0	0	0	0	0	0	0	0	0	0	0	0	0	0	0	2	37	399	15	2	Females		
0	0	0	0	0	0	0	0	0	0	0	0	0	0	0	0	0	0	0	1	9	27	3	1	Males	Alnamriuh	Al Nemriah
0	0	0	0	0	0	0	0	0	0	0	0	0	0	0	0	0	0	0	1	3	24	3	1	Females		
0	0	0	0	0	0	0	0	0	0	0	0	0	0	0	0	0	0	0	1	6	59	3	1	Males	Alsiyh Walhajaziuh	Al Seeh and Al Hijaziyah
0	0	0	0	0	0	0	0	0	0	0	0	0	0	0	0	0	0	0	1	8	56	3	1	Females		

Educational services at the populated area level

Intermediate school 1-2

Evening Private intermediate						Private Intermediate						Evening Intermediate						General Intermediate						Gender	Populated area	Emirate or governorate or municipality
Number						Number						Number						Number								
Rented buildings	Owned buildings	Teachers	Students	Classes	Schools	Rented buildings	Owned buildings	Teachers	Students	Classes	Schools	Rented buildings	Owned buildings	Teachers	Students	Classes	Schools	Rented buildings	Owned buildings	Teachers	Students	Classes	Schools			
0	0	0	0	0	0	0	0	0	0	0	0	0	0	0	0	0	0	0	1	15	111	5	1	Males	Sabih	Subaih
0	0	0	0	0	0	0	0	0	0	0	0	0	0	0	0	0	0	0	1	10	56	3	1	Females		
0	0	0	0	0	0	0	0	0	0	0	0	0	0	0	0	0	0	0	0	0	0	0	0	Males	Shaeb Alhumur	Subaih
0	0	0	0	0	0	0	0	0	0	0	0	0	0	0	0	0	0	1	0	10	25	3	1	Females		
0	0	0	0	0	0	0	0	0	0	0	0	0	0	0	0	0	0	0	1	9	93	3	1	Males	Alshamasiuh	Ash Shimasiyah
0	0	0	0	0	0	0	0	0	0	0	0	0	0	0	0	0	0	0	1	7	63	2	1	Females		
0	0	0	0	0	0	0	0	0	0	0	0	0	0	0	0	0	0	0	1	8	29	2	1	Males	Am Huzm	Umm Hazim
0	0	0	0	0	0	0	0	0	0	0	0	0	0	0	0	0	0	0	1	8	35	3	1	Females		
0	0	0	0	0	0	0	0	0	0	0	0	0	0	0	0	0	0	0	1	6	30	3	1	Males	Alnabqih	An Nabaqiyah
0	0	0	0	0	0	0	0	0	0	0	0	0	0	0	0	0	0	0	1	10	34	3	1	Females		
0	0	0	0	0	0	0	0	0	0	0	0	0	1	0	21	3	1	0	0	0	0	0	0	Males	Eaqalah Alsuqur	Uqlat As Suqur
0	0	0	0	0	0	0	0	0	0	0	0	0	0	0	0	0	0	0	0	0	0	0	0	Females		
0	0	0	0	0	0	0	0	0	0	0	0	0	0	0	0	0	0	0	0	0	0	0	0	Males	Aljafn Walruduhuh	Al Jafn
0	0	0	0	0	0	0	0	0	0	0	0	0	0	0	0	0	0	0	1	9	25	3	1	Females		
0	0	0	0	0	0	0	0	0	0	0	0	0	0	0	0	0	0	0	0	0	0	0	0	Males	Altarafawi	Al Trfawi
0	0	0	0	0	0	0	0	0	0	0	0	0	0	0	0	0	0	1	0	8	10	3	1	Females		
0	0	0	0	0	0	0	0	0	0	0	0	0	0	0	0	0	0	0	1	9	21	3	1	Males	Albakruh	Kotn
0	0	0	0	0	0	0	0	0	0	0	0	0	0	0	0	0	0	0	1	9	25	3	1	Females		

Educational services at the populated area level

Intermediate school 1-2

Evening Private intermediate						Private Intermediate						Evening Intermediate						General Intermediate						Gender	Populated area	Emirate or governorate or municipality
Number						Number						Number						Number								
Rented buildings	Owned buildings	Teachers	Students	Classes	Schools	Rented buildings	Owned buildings	Teachers	Students	Classes	Schools	Rented buildings	Owned buildings	Teachers	Students	Classes	Schools	Rented buildings	Owned buildings	Teachers	Students	Classes	Schools			
0	0	0	0	0	0	0	0	0	0	0	0	0	0	0	0	0	0	0	1	8	77	3	1	Males	Ambary	Embary
0	0	0	0	0	0	0	0	0	0	0	0	0	0	0	0	0	0	0	1	9	50	3	1	Females		
0	0	0	0	0	0	0	0	0	0	0	0	0	0	0	0	0	0	0	1	9	78	3	1	Males	Almahalanaa	Al Mahlani
0	0	0	0	0	0	0	0	0	0	0	0	0	0	0	0	0	0	0	1	5	84	3	1	Females		
0	0	0	0	0	0	0	0	0	0	0	0	0	0	0	0	0	0	0	1	9	35	3	1	Males	Dhuqan Alrikaya	Dhwgan Al Rkaya
0	0	0	0	0	0	0	0	0	0	0	0	0	0	0	0	0	0	0	1	11	34	3	1	Females		
0	0	0	0	0	0	0	0	0	0	0	0	0	0	0	0	0	0	0	1	7	86	3	1	Males	Alhisuniuh	Al Hsuniah
0	0	0	0	0	0	0	0	0	0	0	0	0	0	0	0	0	0	0	1	10	65	3	1	Females		
0	0	0	0	0	0	0	0	0	0	0	0	0	0	0	0	0	0	0	1	10	39	3	1	Males	Alnaqruh	Al Neqrah
0	0	0	0	0	0	0	0	0	0	0	0	0	0	0	0	0	0	0	1	10	42	3	1	Females		
0	0	0	0	0	0	0	0	0	0	0	0	0	0	0	0	0	0	0	0	0	0	0	0	Males	Aleamayir	Al Amaer
0	0	0	0	0	0	0	0	0	0	0	0	0	0	0	0	0	0	1	0	11	48	3	1	Females		
0	0	0	0	0	0	0	0	0	0	0	0	0	0	0	0	0	0	0	1	22	183	7	1	Males	Aleaqla	Uglat
0	0	0	0	0	0	0	0	0	0	0	0	0	0	0	0	0	0	1	1	26	240	8	2	Females		
0	0	0	0	0	0	0	0	0	0	0	0	0	1	0	26	3	1	0	1	19	172	6	1	Males	Darih	Dariyah
0	0	0	0	0	0	0	0	0	0	0	0	0	0	0	0	0	0	0	1	14	208	8	1	Females		
0	0	0	0	0	0	0	0	0	0	0	0	0	0	0	0	0	0	0	1	7	33	3	1	Males	Alghabih	Dariyah
0	0	0	0	0	0	0	0	0	0	0	0	0	0	0	0	0	0	0	0	0	0	0	0	Females		

Educational services at the populated area level

Intermediate school 1-2

Evening Private intermediate						Private Intermediate						Evening Intermediate						General Intermediate						Gender	Populated area	Emirate or governorate or municipality
Number						Number						Number						Number								
Rented buildings	Owned buildings	Teachers	Students	Classes	Schools	Rented buildings	Owned buildings	Teachers	Students	Classes	Schools	Rented buildings	Owned buildings	Teachers	Students	Classes	Schools	Rented buildings	Owned buildings	Teachers	Students	Classes	Schools			
0	0	0	0	0	0	0	0	0	0	0	0	0	0	0	0	0	0	0	1	6	35	3	1	Males	Alradam	Dariyah
0	0	0	0	0	0	0	0	0	0	0	0	0	0	0	0	0	0	0	0	0	0	0	0	Females		
0	0	0	0	0	0	0	0	0	0	0	0	0	0	0	0	0	0	0	1	7	58	3	1	Males	Maskah	Maska
0	0	0	0	0	0	0	0	0	0	0	0	0	0	0	0	0	0	0	1	12	26	3	1	Females		
0	0	0	0	0	0	0	0	0	0	0	0	0	0	0	0	0	0	0	1	6	76	2	1	Males	Alsameuriuh	Al Smoryh
0	0	0	0	0	0	0	0	0	0	0	0	0	0	0	0	0	0	0	1	3	73	2	1	Females		
0	0	0	0	0	0	0	0	0	0	0	0	0	0	0	0	0	0	0	1	9	87	4	1	Males	Salam	Salam
0	0	0	0	0	0	0	0	0	0	0	0	0	0	0	0	0	0	0	1	8	77	3	1	Females		
0	0	0	0	0	0	0	0	0	0	0	0	0	0	0	0	0	0	0	1	6	36	3	1	Males	Badayie Aldabtan	Badai Al Dhabtan
0	0	0	0	0	0	0	0	0	0	0	0	0	0	0	0	0	0	0	1	9	26	3	1	Females		
0	0	0	0	0	0	0	0	0	0	0	0	0	0	0	0	0	0	0	1	8	134	5	1	Males	Aleqir	Al-Aqer
0	0	0	0	0	0	0	0	0	0	0	0	0	0	0	0	0	0	0	1	4	105	5	1	Females		
0	0	0	0	0	0	0	0	0	0	0	0	0	0	0	0	0	0	0	1	5	74	3	1	Males	Alzaahirih	Al Dhaheriyah
0	0	0	0	0	0	0	0	0	0	0	0	0	0	0	0	0	0	0	1	4	79	3	1	Females		
0	0	0	0	0	0	0	0	0	0	0	0	0	0	0	0	0	0	0	0	0	0	0	0	Males	Alqaeih	Al Qaiyah
0	0	0	0	0	0	0	0	0	0	0	0	0	0	0	0	0	0	1	0	9	16	3	1	Females		

The sixteenth services guide 2017_Region Al Qaseem

Educational services at the populated area level

Intermediate school 2-2

International Intermediate						Intermediate private Quran						Intermediate Quran memorization						Gender	Populated area	Emirate or governorate or municipality
Number						Number						Number								
Rented buildings	Owned buildings	Teachers	Students	Classes	Schools	Rented buildings	Owned buildings	Teachers	Students	Classes	Schools	Rented buildings	Owned buildings	Teachers	Students	Classes	Schools			
6	1	100	792	54	7	0	0	0	0	0	0	0	6	90	956	42	6	Males	Bariduh	Buraydah
3	1	26	159	13	4	0	0	0	0	0	0	1	7	168	1358	57	8	Females		
0	0	0	0	0	0	0	0	0	0	0	0	0	1	8	41	3	1	Males	Alfawaruh	Al-Fuwara
0	0	0	0	0	0	0	0	0	0	0	0	0	1	8	25	3	1	Females		
0	0	0	0	0	0	0	0	0	0	0	0	0	0	0	0	0	0	Males	Althaamirih	Ath Thamiriyah
0	0	0	0	0	0	0	0	0	0	0	0	0	1	2	11	3	1	Females		
0	0	0	0	0	0	0	0	0	0	0	0	0	1	7	73	3	1	Males	Alkhubara'	Al Khobara'
0	0	0	0	0	0	0	0	0	0	0	0	0	1	12	73	3	1	Females		
1	0	11	91	4	1	0	0	0	0	0	0	0	2	24	347	14	2	Males	Eanizah	Unayzah
1	0	9	53	3	1	0	0	0	0	0	0	1	1	38	529	18	2	Females		
1	0	3	7	3	1	0	0	0	0	0	0	0	1	12	115	6	1	Males	Alrasu	Ar Rass
1	0	0	18	2	1	0	0	0	0	0	0	0	2	35	123	9	2	Females		
0	0	0	0	0	0	0	0	0	0	0	0	0	1	11	34	3	1	Males	Dakhnh	Dakhna
0	0	0	0	0	0	0	0	0	0	0	0	0	1	10	26	3	1	Females		
0	0	0	0	0	0	0	0	0	0	0	0	0	1	17	58	4	1	Males	Almudhanib	Al Midhnab
0	0	0	0	0	0	0	0	0	0	0	0	0	1	12	106	6	1	Females		
0	0	0	0	0	0	0	0	0	0	0	0	0	1	13	137	7	1	Males	Albikiriuh	Al Bukayriyah
0	0	0	0	0	0	0	0	0	0	0	0	0	1	17	111	6	1	Females		

The sixteenth services guide 2017_Region Al Qaseem

Educational services at the populated area level

Intermediate school 2-2

International Intermediate						Intermediate private Quran						Intermediate Quran memorization						Gender	Populated area	Emirate or governorate or municipality
Number						Number						Number								
Rented buildings	Owned buildings	Teachers	Students	Classes	Schools	Rented buildings	Owned buildings	Teachers	Students	Classes	Schools	Rented buildings	Owned buildings	Teachers	Students	Classes	Schools			
0	0	0	0	0	0	0	0	0	0	0	0	0	1	9	37	3	1	Males	Alfwylq	Al-Fuwayliq
0	0	0	0	0	0	0	0	0	0	0	0	0	1	13	38	3	1	Females		
0	0	0	0	0	0	0	0	0	0	0	0	0	1	11	148	6	1	Males	Albadayie	Al Badai
0	0	0	0	0	0	0	0	0	0	0	0	0	1	18	150	6	1	Females		
0	0	0	0	0	0	0	0	0	0	0	0	0	1	6	39	3	1	Males	Eayan Bin Fuhayd	Al Asyah
0	0	0	0	0	0	0	0	0	0	0	0	0	1	5	50	3	1	Females		
0	0	0	0	0	0	0	0	0	0	0	0	0	0	0	0	0	0	Males	Qabah	Qeba
0	0	0	0	0	0	0	0	0	0	0	0	0	1	12	49	3	1	Females		
0	0	0	0	0	0	0	0	0	0	0	0	0	1	14	74	3	1	Males	Euyun Aljawa'	Uyun Al Jiwa
0	0	0	0	0	0	0	0	0	0	0	0	0	1	10	52	3	1	Females		
0	0	0	0	0	0	0	0	0	0	0	0	0	1	16	107	6	1	Males	Riad Alkhubara'	Riyadh Al Khabra
0	0	0	0	0	0	0	0	0	0	0	0	0	1	12	76	5	1	Females		
0	0	0	0	0	0	0	0	0	0	0	0	0	1	10	53	3	1	Males	Alshamasieh	Ash Shimasiyah
0	0	0	0	0	0	0	0	0	0	0	0	0	1	9	49	3	1	Females		
0	0	0	0	0	0	0	0	0	0	0	0	0	1	10	41	3	1	Males	Aleaqla	Uglat
0	0	0	0	0	0	0	0	0	0	0	0	1	0	9	47	3	1	Females		
0	0	0	0	0	0	0	0	0	0	0	0	1	0	8	44	3	1	Males	Darih	Dariyah
0	0	0	0	0	0	0	0	0	0	0	0	0	0	0	0	0	0	Females		

Educational services at the populated area level

Secondary School 1-2

Private Secondary						Evening General Secondary						General Secondary						Gender	Populated area	Emirate or governorate or municipality
Number						Number						Number								
Rented buildings	Owned buildings	Teachers	Students	Classes	Schools	Rented buildings	Owned buildings	Teachers	Students	Classes	Schools	Rented buildings	Owned buildings	Teachers	Students	Classes	Schools			
8	1	230	1710	101	9	0	3	0	823	27	3	9	12	406	4175	176	21	Males	Bariduh	Buraydah
8	2	177	1243	60	10	0	0	0	0	0	0	3	25	668	5419	200	28	Females		
0	0	0	0	0	0	0	1	0	106	6	1	0	0	0	0	0	0	Males	Alshaquh Aleulya	Ash Shiqah
0	0	0	0	0	0	0	0	0	0	0	0	0	0	0	0	0	0	Females		
0	0	0	0	0	0	0	0	0	0	0	0	0	1	16	219	7	1	Males	Albasar	Al Basr
0	0	0	0	0	0	0	0	0	0	0	0	0	1	19	103	6	1	Females		
0	0	0	0	0	0	0	0	0	0	0	0	0	0	0	0	0	0	Males	Aleaqul	Al Basr
0	0	0	0	0	0	0	0	0	0	0	0	0	1	18	25	3	1	Females		
0	0	0	0	0	0	0	0	0	0	0	0	0	1	11	41	3	1	Males	Albatin	Al Boutin
0	0	0	0	0	0	0	0	0	0	0	0	0	1	11	37	5	1	Females		
0	0	0	0	0	0	0	0	0	0	0	0	0	1	26	198	9	1	Males	Alfawaruh	Al-Fuwara
0	0	0	0	0	0	0	0	0	0	0	0	0	1	22	197	6	1	Females		
0	0	0	0	0	0	0	0	0	0	0	0	0	0	0	0	0	0	Males	Alhabirih Waljarid	Al-Fuwara
0	0	0	0	0	0	0	0	0	0	0	0	1	0	14	39	3	1	Females		
0	0	0	0	0	0	0	0	0	0	0	0	0	0	0	0	0	0	Males	Alqurea'	Al Qaraa
0	0	0	0	0	0	0	0	0	0	0	0	0	1	17	28	3	1	Females		
0	0	0	0	0	0	0	0	0	0	0	0	0	1	9	62	3	1	Males	Altarafiat Alsharqia	At Tarafiyyah As Sharqiyyah
0	0	0	0	0	0	0	0	0	0	0	0	0	1	20	46	5	1	Females		

The sixteenth services guide 2017_Region Al Qaseem

Educational services at the populated area level

Secondary School 1-2

Private Secondary						Evening General Secondary						General Secondary						Gender	Populated area	Emirate or governorate or municipality
Number						Number						Number								
Rented buildings	Owned buildings	Teachers	Students	Classes	Schools	Rented buildings	Owned buildings	Teachers	Students	Classes	Schools	Rented buildings	Owned buildings	Teachers	Students	Classes	Schools			
0	0	0	0	0	0	0	0	0	0	0	0	0	1	17	140	6	1	Males	Qasiba' Aljadidih	Qusaiba
0	0	0	0	0	0	0	0	0	0	0	0	0	1	19	131	6	1	Females		
0	0	0	0	0	0	0	0	0	0	0	0	0	1	12	57	3	1	Males	Almudarij	Mudarraaj
0	0	0	0	0	0	0	0	0	0	0	0	0	1	13	58	5	1	Females		
0	0	0	0	0	0	0	0	0	0	0	0	0	0	0	0	0	0	Males	Mahiir Altaramus	Mhir At Turmus
0	0	0	0	0	0	0	0	0	0	0	0	0	1	14	28	5	1	Females		
0	0	0	0	0	0	0	0	0	0	0	0	0	1	21	116	6	1	Males	Sharaa	Sheri
0	0	0	0	0	0	0	0	0	0	0	0	0	1	15	108	5	1	Females		
0	0	0	0	0	0	0	0	0	0	0	0	0	1	16	67	3	1	Males	Alshabikiuh	Al Shubayka
0	0	0	0	0	0	0	0	0	0	0	0	0	1	17	58	5	1	Females		
0	0	0	0	0	0	0	0	0	0	0	0	0	0	0	0	0	0	Males	Abwnkhlh	Al Shubayka
0	0	0	0	0	0	0	0	0	0	0	0	0	1	10	26	3	1	Females		
0	0	0	0	0	0	0	0	0	0	0	0	0	1	19	191	5	1	Males	Alkhashibi	Al Khashabi
0	0	0	0	0	0	0	0	0	0	0	0	0	1	28	128	6	1	Females		
0	0	0	0	0	0	0	0	0	0	0	0	0	0	0	0	0	0	Males	Alrabieih	Rabea
0	0	0	0	0	0	0	0	0	0	0	0	0	1	13	74	5	1	Females		
0	0	0	0	0	0	0	0	0	0	0	0	0	1	18	224	7	1	Males	Almalida'	Al Malida
0	0	0	0	0	0	0	0	0	0	0	0	0	1	29	259	8	1	Females		

Educational services at the populated area level

Secondary School 1-2

Private Secondary						Evening General Secondary						General Secondary						Gender	Populated area	Emirate or governorate or municipality
Number						Number						Number								
Rented buildings	Owned buildings	Teachers	Students	Classes	Schools	Rented buildings	Owned buildings	Teachers	Students	Classes	Schools	Rented buildings	Owned buildings	Teachers	Students	Classes	Schools			
0	0	0	0	0	0	0	0	0	0	0	0	0	0	0	0	0	0	Males	Alghamas	Al Ghamas
0	0	0	0	0	0	0	0	0	0	0	0	0	1	14	48	5	1	Females		
0	0	0	0	0	0	0	0	0	0	0	0	0	0	0	0	0	0	Males	Daras	Dheras
0	0	0	0	0	0	0	0	0	0	0	0	0	1	16	49	5	1	Females		
0	0	0	0	0	0	0	0	0	0	0	0	0	1	15	143	6	1	Males	Qasirabin Eqil	Qasr Ibn Aqil
0	0	0	0	0	0	0	0	0	0	0	0	0	1	37	118	6	1	Females		
0	0	0	0	0	0	0	0	0	0	0	0	0	0	0	0	0	0	Males	Aleurda'	Qasr Ibn Aqil
0	0	0	0	0	0	0	0	0	0	0	0	0	1	25	70	5	1	Females		
0	0	0	0	0	0	0	0	0	0	0	0	0	1	11	71	3	1	Males	Althaamirih	Ath Thamiriyah
0	0	0	0	0	0	0	0	0	0	0	0	0	1	16	52	5	1	Females		
0	0	0	0	0	0	0	0	0	0	0	0	0	1	10	67	3	1	Males	Aleamar	Al Emar
0	0	0	0	0	0	0	0	0	0	0	0	0	1	16	59	5	1	Females		
0	0	0	0	0	0	0	0	0	0	0	0	0	1	18	143	5	1	Males	Alqawaruh	Al Quwarah
0	0	0	0	0	0	0	0	0	0	0	0	0	1	12	169	6	1	Females		
0	0	0	0	0	0	0	1	0	23	3	1	0	1	23	352	12	1	Males	Alkhubara'	Al Khobara'
0	0	0	0	0	0	0	0	0	0	0	0	0	1	24	309	10	1	Females		
0	0	0	0	0	0	0	0	0	0	0	0	0	0	0	0	0	0	Males	Alsahaabin	Al Khobara'
0	0	0	0	0	0	0	0	0	0	0	0	0	1	13	58	5	1	Females		

Educational services at the populated area level

Secondary School 1-2

Private Secondary						Evening General Secondary						General Secondary						Gender	Populated area	Emirate or governorate or municipality
Number						Number						Number								
Rented buildings	Owne d buildings	Teachers	Students	Classes	Schools	Rented buildings	Owne d buildings	Teachers	Students	Classes	Schools	Rented buildings	Owne d buildings	Teachers	Students	Classes	Schools			
0	0	0	0	0	0	0	0	0	0	0	0	0	1	13	143	5	1	Males	Alqarin	Al Qorin
0	0	0	0	0	0	0	0	0	0	0	0	0	1	17	125	6	1	Females		
0	0	0	0	0	0	0	0	0	0	0	0	0	1	11	170	6	1	Males	Aldalimih	Al Dulaymiyah
0	0	0	0	0	0	0	0	0	0	0	0	0	1	13	195	7	1	Females		
0	0	0	0	0	0	0	1	0	95	4	1	0	1	17	155	6	1	Males	Aldhiybih	Thebea
0	0	0	0	0	0	0	0	0	0	0	0	0	1	17	93	5	1	Females		
1	0	14	84	6	1	0	3	0	163	10	3	4	2	94	602	40	6	Males	Eanizah	Unayzah
1	0	16	71	5	1	0	0	0	0	0	0	5	1	116	759	41	6	Females		
0	0	0	0	0	0	0	0	0	0	0	0	0	1	9	50	3	1	Males	Alruwghanaa	Ar Rawghani
0	0	0	0	0	0	0	0	0	0	0	0	0	0	0	0	0	0	Females		
3	0	47	313	22	3	0	2	0	106	8	2	0	2	42	505	18	2	Males	Alrasu	Ar Rass
2	2	61	320	25	4	0	0	0	0	0	0	1	2	83	452	18	3	Females		
0	0	0	0	0	0	0	1	0	39	3	1	0	1	19	229	9	1	Males	Dakhnh	Dakhna
0	0	0	0	0	0	0	0	0	0	0	0	0	1	26	240	9	1	Females		
0	0	0	0	0	0	0	0	0	0	0	0	0	0	0	0	0	0	Males	Aldahluh	Al Dahla
0	0	0	0	0	0	0	0	0	0	0	0	0	1	22	41	3	1	Females		
0	0	0	0	0	0	0	0	0	0	0	0	0	0	0	0	0	0	Males	Alshannanuh	Al-Shanana
0	0	0	0	0	0	0	0	0	0	0	0	0	1	23	45	5	1	Females		

Educational services at the populated area level

Secondary School 1-2

Private Secondary						Evening General Secondary						General Secondary						Gender	Populated area	Emirate or governorate or municipality
Number						Number						Number								
Rented buildings	Owned buildings	Teachers	Students	Classes	Schools	Rented buildings	Owned buildings	Teachers	Students	Classes	Schools	Rented buildings	Owned buildings	Teachers	Students	Classes	Schools			
1	0	22	75	5	1	0	1	0	78	3	1	0	2	42	333	22	2	Males	Almudhanib	Al Midhnab
1	0	9	29	5	1	0	0	0	0	0	0	0	2	44	535	17	2	Females		
0	0	0	0	0	0	0	0	0	0	0	0	0	0	0	0	0	0	Males	Alsaalihih	Al Midhnab
0	0	0	0	0	0	0	0	0	0	0	0	0	1	7	39	3	1	Females		
0	0	0	0	0	0	0	0	0	0	0	0	0	0	0	0	0	0	Males	Khariman Alashqr	Al Midhnab
0	0	0	0	0	0	0	0	0	0	0	0	0	1	15	33	5	1	Females		
0	0	0	0	0	0	0	0	0	0	0	0	0	1	9	72	3	1	Males	Ruduh Alhusu	Rawdat Alhsso
0	0	0	0	0	0	0	0	0	0	0	0	0	1	4	54	3	1	Females		
0	0	0	0	0	0	0	0	0	0	0	0	0	1	15	166	5	1	Males	Alkhurama' Aljanubia	Al Kharma
0	0	0	0	0	0	0	0	0	0	0	0	0	1	9	28	3	1	Females		
0	0	0	0	0	0	0	0	0	0	0	0	0	0	0	0	0	0	Males	Alkhurma'Alishimalih	Al Kharma Al Shimaliah
0	0	0	0	0	0	0	0	0	0	0	0	0	1	11	44	5	1	Females		
0	0	0	0	0	0	0	0	0	0	0	0	0	1	9	54	3	1	Males	Alrabiq	Rabik
0	0	0	0	0	0	0	0	0	0	0	0	0	1	24	49	3	1	Females		
0	0	0	0	0	0	0	0	0	0	0	0	0	1	14	60	3	1	Males	Almilqa'	Al Malqa
0	0	0	0	0	0	0	0	0	0	0	0	0	1	21	55	5	1	Females		
2	0	43	323	16	2	0	1	0	31	3	1	1	0	17	154	6	1	Males	Albikiriuh	Al Bukayriyah
1	0	17	137	7	1	0	0	0	0	0	0	0	2	48	362	14	2	Females		

The sixteenth services guide 2017_Region Al Qaseem

Educational services at the populated area level

Secondary School 1-2

Private Secondary						Evening General Secondary						General Secondary						Gender	Populated area	Emirate or governorate or municipality
Number						Number						Number								
Rented buildings	Owne d buildings	Teachers	Students	Classes	Schools	Rented buildings	Owne d buildings	Teachers	Students	Classes	Schools	Rented buildings	Owne d buildings	Teachers	Students	Classes	Schools			
0	0	0	0	0	0	0	0	0	0	0	0	1	0	24	358	9	1	Males	Alhalalih	Al Halaliyah
0	0	0	0	0	0	0	0	0	0	0	0	0	1	21	114	6	1	Females		
0	0	0	0	0	0	0	0	0	0	0	0	1	0	10	73	4	1	Males	Alshiyhiuh	Al Chehya
0	0	0	0	0	0	0	0	0	0	0	0	0	1	24	72	5	1	Females		
0	0	0	0	0	0	0	1	0	90	3	1	0	1	17	198	8	1	Males	Alfwylq	Al-Fuwayliq
0	0	0	0	0	0	0	0	0	0	0	0	0	1	17	124	6	1	Females		
0	0	0	0	0	0	0	0	0	0	0	0	0	1	17	95	6	1	Males	Kahalah	Kahla
0	0	0	0	0	0	0	0	0	0	0	0	1	0	21	75	6	1	Females		
0	0	0	0	0	0	0	0	0	0	0	0	0	1	13	56	3	1	Males	Aldilfaeuh	Dhalfa'a
0	0	0	0	0	0	0	0	0	0	0	0	0	1	16	54	5	1	Females		
0	0	0	0	0	0	0	0	0	0	0	0	0	0	0	0	0	0	Males	Saq	Saq
0	0	0	0	0	0	0	0	0	0	0	0	1	0	13	45	5	1	Females		
0	1	9	83	5	1	0	1	0	74	3	1	0	2	38	400	15	2	Males	Albadayie	Al Badai
0	1	8	63	4	1	0	0	0	0	0	0	0	3	86	630	26	3	Females		
0	0	0	0	0	0	0	0	0	0	0	0	0	1	16	111	4	1	Males	Aleabdaliuh and Farmsa	Al Badai
0	0	0	0	0	0	0	0	0	0	0	0	0	1	25	135	7	1	Females		
0	0	0	0	0	0	0	0	0	0	0	0	0	0	0	0	0	0	Males	Ealba'	Ulaba
0	0	0	0	0	0	0	0	0	0	0	0	0	1	12	45	5	1	Females		

Educational services at the populated area level

Secondary School 1-2

Private Secondary						Evening General Secondary						General Secondary						Gender	Populated area	Emirate or governorate or municipality
Number						Number						Number								
Rented buildings	Owne d buildings	Teachers	Students	Classes	Schools	Rented buildings	Owne d buildings	Teachers	Students	Classes	Schools	Rented buildings	Owne d buildings	Teachers	Students	Classes	Schools			
0	0	0	0	0	0	0	0	0	0	0	0	0	1	10	45	3	1	Males	Alahmdy	Al Ahmadiyah
0	0	0	0	0	0	0	0	0	0	0	0	0	0	0	0	0	0	Females		
0	0	0	0	0	0	0	0	0	0	0	0	0	0	0	0	0	0	Males	Eayan Bin Fuhayd	Al Asyah
0	0	0	0	0	0	0	0	0	0	0	0	0	1	20	100	6	1	Females		
0	0	0	0	0	0	0	0	0	0	0	0	0	1	20	215	11	1	Males	Khasibuh	Khusaybah
0	0	0	0	0	0	0	0	0	0	0	0	0	1	15	192	6	1	Females		
0	0	0	0	0	0	0	0	0	0	0	0	0	1	22	161	6	1	Males	Abana Alwurud	Aba Alworood
0	0	0	0	0	0	0	0	0	0	0	0	0	1	10	78	5	1	Females		
0	0	0	0	0	0	0	0	0	0	0	0	0	0	0	0	0	0	Males	Daydah	Dhaida
0	0	0	0	0	0	0	0	0	0	0	0	0	1	17	84	5	1	Females		
0	0	0	0	0	0	0	0	0	0	0	0	0	0	0	0	0	0	Males	Altanawumuh	Al Tanouma
0	0	0	0	0	0	0	0	0	0	0	0	0	1	16	73	5	1	Females		
0	0	0	0	0	0	0	0	0	0	0	0	0	0	0	0	0	0	Males	Aljaealuh	Al Jialah
0	0	0	0	0	0	0	0	0	0	0	0	0	1	15	33	4	1	Females		
0	0	0	0	0	0	0	0	0	0	0	0	0	0	0	0	0	0	Males	Albundrih	Al Bandariyah
0	0	0	0	0	0	0	0	0	0	0	0	0	1	15	47	5	1	Females		
0	0	0	0	0	0	0	0	0	0	0	0	0	1	29	401	12	1	Males	Qabah	Qeba
0	0	0	0	0	0	0	0	0	0	0	0	0	1	30	342	9	1	Females		

Educational services at the populated area level

Secondary School 1-2

Private Secondary						Evening General Secondary						General Secondary						Gender	Populated area	Emirate or governorate or municipality
Number						Number						Number								
Rented buildings	Owned buildings	Teachers	Students	Classes	Schools	Rented buildings	Owned buildings	Teachers	Students	Classes	Schools	Rented buildings	Owned buildings	Teachers	Students	Classes	Schools			
0	0	0	0	0	0	0	0	0	0	0	0	0	1	14	179	6	1	Males	Alnubhaniuh	An Nabhaniyah
0	0	0	0	0	0	0	0	0	0	0	0	0	1	16	161	6	1	Females		
0	0	0	0	0	0	0	0	0	0	0	0	0	0	0	0	0	0	Males	Thadij	Thadig
0	0	0	0	0	0	0	0	0	0	0	0	1	0	14	27	5	1	Females		
0	0	0	0	0	0	0	0	0	0	0	0	0	1	18	274	10	1	Males	Dalie Rashid	Abanat
0	0	0	0	0	0	0	0	0	0	0	0	0	1	17	164	6	1	Females		
0	0	0	0	0	0	0	0	0	0	0	0	0	1	8	103	5	1	Males	Abu Talah	Abanat
0	0	0	0	0	0	0	0	0	0	0	0	1	0	3	122	5	1	Females		
0	0	0	0	0	0	0	0	0	0	0	0	0	1	14	95	3	1	Males	Alasamr	Abanat
0	0	0	0	0	0	0	0	0	0	0	0	0	1	5	51	5	1	Females		
0	0	0	0	0	0	0	0	0	0	0	0	0	0	0	0	0	0	Males	Allaghafih	Allaghafya
0	0	0	0	0	0	0	0	0	0	0	0	0	1	17	14	3	1	Females		
0	0	0	0	0	0	0	0	0	0	0	0	0	0	0	0	0	0	Males	Albitra'	Al Petra
0	0	0	0	0	0	0	0	0	0	0	0	0	1	11	31	3	1	Females		
0	0	0	0	0	0	0	0	0	0	0	0	0	1	8	61	3	1	Males	Alruwduh	Al Raudah
0	0	0	0	0	0	0	0	0	0	0	0	0	1	14	28	3	1	Females		
0	0	0	0	0	0	0	0	0	0	0	0	0	1	16	123	6	1	Males	Eati	Atti
0	0	0	0	0	0	0	0	0	0	0	0	0	1	16	68	5	1	Females		

Educational services at the populated area level

Secondary School 1-2

Private Secondary						Evening General Secondary						General Secondary						Gender	Populated area	Emirate or governorate or municipality
Number						Number						Number								
Rented buildings	Owned buildings	Teachers	Students	Classes	Schools	Rented buildings	Owned buildings	Teachers	Students	Classes	Schools	Rented buildings	Owned buildings	Teachers	Students	Classes	Schools			
0	0	0	0	0	0	0	0	0	0	0	0	0	1	12	91	3	1	Males	Alhamajuh	Al Hamjaha
0	0	0	0	0	0	0	0	0	0	0	0	0	1	15	63	5	1	Females		
0	0	0	0	0	0	0	0	0	0	0	0	0	0	0	0	0	0	Males	Alslibi	Al Sulaibi
0	0	0	0	0	0	0	0	0	0	0	0	0	1	18	30	5	1	Females		
0	0	0	0	0	0	0	0	0	0	0	0	0	1	12	146	4	1	Males	Aljirdhawih	Gerzawia
0	0	0	0	0	0	0	0	0	0	0	0	0	0	0	0	0	0	Females		
0	0	0	0	0	0	0	0	0	0	0	0	0	1	10	24	2	1	Males	Rfayie Allahib	Rafayi Alluhaib
0	0	0	0	0	0	0	0	0	0	0	0	1	0	12	52	5	1	Females		
0	0	0	0	0	0	0	0	0	0	0	0	0	1	10	100	3	1	Males	Albadieuh	Al Badi'ah
0	0	0	0	0	0	0	0	0	0	0	0	0	0	0	0	0	0	Females		
0	0	0	0	0	0	0	0	0	0	0	0	0	0	0	0	0	0	Males	Earifjan Sahuq	`Urayfijan Sahuq
0	0	0	0	0	0	0	0	0	0	0	0	0	1	13	69	5	1	Females		
0	0	0	0	0	0	0	0	0	0	0	0	0	0	0	0	0	0	Males	Altarafayh Algharbiuh	At Tarfiyah Al Gharbiya
0	0	0	0	0	0	0	0	0	0	0	0	0	1	11	51	5	1	Females		
0	0	0	0	0	0	0	0	0	0	0	0	0	1	14	145	5	1	Males	Alghadya' Walsalamat	Al Ghadiyaa and Salamat
0	0	0	0	0	0	0	0	0	0	0	0	0	1	2	82	3	1	Females		
0	0	0	0	0	0	0	0	0	0	0	0	0	1	38	451	15	1	Males	Euyun Aljawa'	Uyun Al Jiwa
0	0	0	0	0	0	0	0	0	0	0	0	0	1	30	371	12	1	Females		

The sixteenth services guide 2017_Region Al Qaseem

Educational services at the populated area level

Secondary School 1-2

Private Secondary						Evening General Secondary						General Secondary						Gender	Populated area	Emirate or governorate or municipality
Number						Number						Number								
Rented buildings	Owned buildings	Teachers	Students	Classes	Schools	Rented buildings	Owned buildings	Teachers	Students	Classes	Schools	Rented buildings	Owned buildings	Teachers	Students	Classes	Schools			
0	0	0	0	0	0	0	0	0	0	0	0	0	1	13	106	6	1	Males	Alsabayuh	Al Sulbiya
0	0	0	0	0	0	0	0	0	0	0	0	1	0	14	101	5	1	Females		
0	0	0	0	0	0	0	0	0	0	0	0	0	0	0	0	0	0	Males	Awthal	Awthal
0	0	0	0	0	0	0	0	0	0	0	0	0	1	16	84	5	1	Females		
0	0	0	0	0	0	0	0	0	0	0	0	0	1	10	85	4	1	Males	Altiraq	At Tar'eq
0	0	0	0	0	0	0	0	0	0	0	0	0	1	11	63	5	1	Females		
0	0	0	0	0	0	0	0	0	0	0	0	0	2	41	475	17	2	Males	Riad Alkhubara'	Riyadh Al Khabra
0	0	0	0	0	0	0	0	0	0	0	0	0	1	14	257	8	1	Females		
0	0	0	0	0	0	0	0	0	0	0	0	0	1	17	67	5	1	Males	Alnamriuh	Al Nemriah
0	0	0	0	0	0	0	0	0	0	0	0	0	1	17	34	3	1	Females		
0	0	0	0	0	0	0	0	0	0	0	0	0	0	0	0	0	0	Males	Alsiyh Walhajziuh	Al Seeh and Al Hijaziyah
0	0	0	0	0	0	0	0	0	0	0	0	0	1	16	61	5	1	Females		
0	0	0	0	0	0	0	0	0	0	0	0	0	1	14	109	5	1	Males	Sabih	Subaih
0	0	0	0	0	0	0	0	0	0	0	0	0	1	12	93	5	1	Females		
0	0	0	0	0	0	0	0	0	0	0	0	0	1	22	170	8	1	Males	Alshamasuih	Ash Shimasiyah
0	0	0	0	0	0	0	0	0	0	0	0	0	1	16	80	3	1	Females		
0	0	0	0	0	0	0	0	0	0	0	0	0	0	0	0	0	0	Males	Am Huzm	Umm Hazim
0	0	0	0	0	0	0	0	0	0	0	0	0	1	19	29	5	1	Females		

The sixteenth services guide 2017_Region Al Qaseem

Educational services at the populated area level

Secondary School 1-2

Private Secondary						Evening General Secondary						General Secondary						Gender	Populated area	Emirate or governorate or municipality
Number						Number						Number								
Rented buildings	Owned buildings	Teachers	Students	Classes	Schools	Rented buildings	Owned buildings	Teachers	Students	Classes	Schools	Rented buildings	Owned buildings	Teachers	Students	Classes	Schools			
0	0	0	0	0	0	0	0	0	0	0	0	0	0	0	0	0	0	Males	Alnabqih	An Nabaqiyah
0	0	0	0	0	0	0	0	0	0	0	0	0	1	11	42	5	1	Females		
0	0	0	0	0	0	0	0	0	0	0	0	0	0	0	0	0	0	Males	Ambary	Embary
0	0	0	0	0	0	0	0	0	0	0	0	0	1	13	45	5	1	Females		
0	0	0	0	0	0	0	0	0	0	0	0	0	1	11	153	6	1	Males	Almahalanaa	Al Mahlani
0	0	0	0	0	0	0	0	0	0	0	0	0	1	6	122	5	1	Females		
0	0	0	0	0	0	0	0	0	0	0	0	0	1	18	126	5	1	Males	Alhisuniah	Al Hsuniah
0	0	0	0	0	0	0	0	0	0	0	0	0	1	10	73	5	1	Females		
0	0	0	0	0	0	0	0	0	0	0	0	0	0	0	0	0	0	Males	Alnaqruh	Al Neqrah
0	0	0	0	0	0	0	0	0	0	0	0	0	1	14	72	5	1	Females		
0	0	0	0	0	0	0	0	0	0	0	0	0	0	0	0	0	0	Males	Aleamayir	Al Amaer
0	0	0	0	0	0	0	0	0	0	0	0	1	0	16	78	5	1	Females		
0	0	0	0	0	0	0	0	0	0	0	0	0	1	32	302	12	1	Males	Aleaqla	Uglat
0	0	0	0	0	0	0	0	0	0	0	0	0	1	29	287	9	1	Females		
0	0	0	0	0	0	0	1	0	81	3	1	0	1	21	197	8	1	Males	Darih	Dariyah
0	0	0	0	0	0	0	0	0	0	0	0	0	1	24	207	8	1	Females		
0	0	0	0	0	0	0	0	0	0	0	0	0	1	11	38	3	1	Males	Alradam	Dariyah
0	0	0	0	0	0	0	0	0	0	0	0	0	0	0	0	0	0	Females		

The sixteenth services guide 2017_Region Al Qaseem

Educational services at the populated area level

Secondary School 1-2

Private Secondary						Evening General Secondary						General Secondary						Gender	Populated area	Emirate or governorate or municipality
Number						Number						Number								
Rented buildings	Owne d buildings	Teachers	Students	Classes	Schools	Rented buildings	Owne d buildings	Teachers	Students	Classes	Schools	Rented buildings	Owne d buildings	Teachers	Students	Classes	Schools			
0	0	0	0	0	0	0	0	0	0	0	0	0	0	0	0	0	0	Males	Maskah	Maska
0	0	0	0	0	0	0	0	0	0	0	0	0	1	8	40	3	1	Females		
0	0	0	0	0	0	0	0	0	0	0	0	0	1	11	79	3	1	Males	Alsameuriuh	Al Smoryh
0	0	0	0	0	0	0	0	0	0	0	0	0	1	29	67	5	1	Females		
0	0	0	0	0	0	0	0	0	0	0	0	0	1	11	92	4	1	Males	Salam	Salam
0	0	0	0	0	0	0	0	0	0	0	0	0	1	8	82	3	1	Females		
0	0	0	0	0	0	0	0	0	0	0	0	0	1	9	38	3	1	Males	Badayie Aldabtan	Badai Al Dhabtan
0	0	0	0	0	0	0	0	0	0	0	0	0	1	17	27	3	1	Females		
0	0	0	0	0	0	0	0	0	0	0	0	0	1	18	77	5	1	Males	Aleaqir	Al-Aqer
0	0	0	0	0	0	0	0	0	0	0	0	0	1	13	129	6	1	Females		
0	0	0	0	0	0	0	0	0	0	0	0	0	1	13	105	3	1	Males	Alzaahirih	Al Dhaheriyah
0	0	0	0	0	0	0	0	0	0	0	0	0	1	17	104	3	1	Females		

The sixteenth services guide 2017_Region Al Qaseem

Educational services at the populated area level

Secondary School 2-3

Secondary private Quran memorization						Secondary Quran memorization						Evening Private secondary						Gender	Populated area	Emirate or governorate or municipality
Number						Number						Number								
Rented buildings	Owned buildings	Teachers	Students	Classes	Schools	Rented buildings	Owned buildings	Teachers	Students	Classes	Schools	Rented buildings	Owned buildings	Teachers	Students	Classes	Schools			
0	0	0	0	0	0	0	2	42	479	19	2	3	2	0	250	17	5	Males	Bariduh	Buraydah
0	0	0	0	0	0	0	4	85	924	34	4	0	0	0	0	0	0	Females		
0	0	0	0	0	0	0	1	10	22	3	1	0	0	0	0	0	0	Males	Eanizah	Unayzah
0	0	0	0	0	0	0	1	22	220	9	1	0	0	0	0	0	0	Females		
0	0	0	0	0	0	0	1	7	65	3	1	1	1	0	109	8	2	Males	Alrasu	Ar Rass
0	0	0	0	0	0	0	1	20	48	3	1	0	0	0	0	0	0	Females		
0	0	0	0	0	0	0	1	6	26	3	1	0	0	0	0	0	0	Males	Almudhanib	Al Midhnab
0	0	0	0	0	0	0	1	11	66	3	1	0	0	0	0	0	0	Females		
0	0	0	0	0	0	0	1	9	87	3	1	1	0	0	73	5	1	Males	Albikiriuh	Al Bukayriyah
0	0	0	0	0	0	0	1	13	65	3	1	0	0	0	0	0	0	Females		
0	0	0	0	0	0	0	0	0	0	0	0	0	0	0	0	0	0	Males	Alfwylq	Al-Fuwayliq
0	0	0	0	0	0	0	1	10	42	3	1	0	0	0	0	0	0	Females		
0	0	0	0	0	0	0	1	7	67	3	1	0	0	0	0	0	0	Males	Albadayie	Al Badai
0	0	0	0	0	0	0	1	11	92	3	1	0	0	0	0	0	0	Females		
0	0	0	0	0	0	0	0	0	0	0	0	0	0	0	0	0	0	Males	Eayan Bin Fuhayd	Al Asyah
0	0	0	0	0	0	0	1	13	53	3	1	0	0	0	0	0	0	Females		
0	0	0	0	0	0	0	0	0	0	0	0	0	0	0	0	0	0	Males	Riad Alkhubara'	Riyadh Al Khabra
0	0	0	0	0	0	0	1	15	76	3	1	0	0	0	0	0	0	Females		

Table (40 - 2)

Educational services at the populated area level

Secondary School 2-3

Secondary private Quran memorization						Secondary Quran memorization						Evening Private secondary						Gender	Populated area	Emirate or governorate or municipality
Number						Number						Number								
Rented buildings	Owned buildings	Teachers	Students	Classes	Schools	Rented buildings	Owned buildings	Teachers	Students	Classes	Schools	Rented buildings	Owned buildings	Teachers	Students	Classes	Schools			
0	0	0	0	0	0	0	1	11	45	3	1	0	0	0	0	0	0	Males	Alshamasiuh	Ash Shimasiyah
0	0	0	0	0	0	0	1	12	55	3	1	0	0	0	0	0	0	Females		

The sixteenth services guide 2017_Region Al Qaseem

Educational services at the populated area level

Secondary School 3-3

International Secondary						Private Secondary (Courses)						General Secondary(Courses)						Gender	Populated area	Emirate or governorate or municipality
Number						Number						Number								
Rented buildings	Owned buildings	Teachers	Students	Classes	Schools	Rented buildings	Owned buildings	Teachers	Students	Classes	Schools	Rented buildings	Owned buildings	Teachers	Students	Classes	Schools			
3	0	27	129	10	3	0	0	0	0	0	0	0	16	433	5347	0	16	Males	Bariduh	Buraydah
0	0	0	0	0	0	0	0	0	0	0	0	0	13	367	4638	0	13	Females		
0	0	0	0	0	0	0	0	0	0	0	0	0	0	0	0	0	0	Males	Alshaquh Aleulya	Ash Shiqah
0	0	0	0	0	0	0	0	0	0	0	0	0	1	33	340	0	1	Females		
0	0	0	0	0	0	1	0	2	71	0	1	0	9	193	3024	0	9	Males	Eanizah	Unayzah
0	0	0	0	0	0	0	0	0	0	0	0	0	8	253	3138	0	8	Females		
0	0	0	0	0	0	0	0	0	0	0	0	0	5	156	1535	0	5	Males	Alrasu	Ar Rass
0	0	0	0	0	0	0	0	0	0	0	0	0	6	172	1523	0	6	Females		
0	0	0	0	0	0	0	0	0	0	0	0	0	0	0	0	0	0	Males	Almudhanib	Al Midhnab
0	0	0	0	0	0	0	0	0	0	0	0	0	1	26	162	0	1	Females		
0	0	0	0	0	0	0	0	0	0	0	0	0	1	29	261	0	1	Males	Albikiriuh	Al Bukayriyah
0	0	0	0	0	0	0	0	0	0	0	0	0	1	28	229	0	1	Females		
0	0	0	0	0	0	0	0	0	0	0	0	0	1	27	377	0	1	Males	Albadayie	Al Badai
0	0	0	0	0	0	0	0	0	0	0	0	0	1	25	398	0	1	Females		
0	0	0	0	0	0	0	0	0	0	0	0	0	1	27	230	0	1	Males	Eayan Bin Fuhayd	Al Asyah
0	0	0	0	0	0	0	0	0	0	0	0	0	0	0	0	0	0	Females		
0	0	0	0	0	0	0	0	0	0	0	0	0	0	0	0	0	0	Males	Riad Alkhubara'	Riyadh Al Khabra
0	0	0	0	0	0	0	0	0	0	0	0	0	1	20	174	0	1	Females		

Educational services at the populated area level

Literacy and adult education 1-2

Intermediate adults education				Literacy				Gender	Populated area	Emirate or governorate or municipality
Number				Number						
Teachers	Students	Classes	Schools	Teachers	Students	Classes	Schools			
0	0	0	0	16	188	32	11	Males	Bariduh	Buraydah
9	29	5	2	9	478	90	27	Females		
0	0	0	0	0	6	2	1	Males	Albatin	Al Boutin
0	0	0	0	0	0	0	0	Females		
0	0	0	0	0	4	2	1	Males	Alfawaruh	Al-Fuwara
0	0	0	0	0	11	3	1	Females		
0	0	0	0	0	7	3	1	Males	Marghan	Al-Fuwara
0	0	0	0	0	0	0	0	Females		
0	0	0	0	1	4	3	1	Males	Qasiba' Aljadidih	Qusaiba
0	0	0	0	0	9	3	1	Females		
0	0	0	0	0	2	2	1	Males	Almudarij	Mudarraaj
0	0	0	0	0	11	3	1	Females		
0	0	0	0	0	6	2	1	Males	Mahiir Altaramus	Mhir At Turmus
0	0	0	0	0	0	0	0	Females		
0	0	0	0	0	9	3	1	Males	Sharaa	Sheri
0	0	0	0	0	0	0	0	Females		
0	0	0	0	0	4	3	1	Males	Qalib Altaramus	Sheri
0	0	0	0	0	0	0	0	Females		

Educational services at the populated area level

Literacy and adult education 1-2

Intermediate adults education				Literacy				Gender	Populated area	Emirate or governorate or municipality
Number				Number						
Teachers	Students	Classes	Schools	Teachers	Students	Classes	Schools			
0	0	0	0	0	0	0	0	Males	Almalida'	Al Malida
0	0	0	0	0	20	3	1	Females		
0	0	0	0	0	4	2	1	Males	Althaamirih	Ath Thamiriyah
0	0	0	0	0	3	2	1	Females		
0	0	0	0	0	6	3	1	Males	Alqawaruh	Al Quwarah
0	0	0	0	0	8	3	1	Females		
0	0	0	0	0	0	0	0	Males	Alkhubara'	Al Khobara'
0	0	0	0	0	33	4	1	Females		
0	0	0	0	1	8	4	2	Males	Eanizah	Unayzah
9	24	3	1	25	130	26	7	Females		
0	0	0	0	0	0	0	0	Males	Alruwghanaa	Ar Rawghani
0	0	0	0	2	4	2	1	Females		
0	0	0	0	0	53	10	3	Males	Alrasu	Ar Rass
16	46	3	1	2	31	3	1	Females		
0	0	0	0	0	1	2	1	Males	Almudhanib	Al Midhnab
9	28	3	1	7	51	7	2	Females		
0	0	0	0	0	0	0	0	Males	Ruduh Alhusu	Rawdat Alhsso
0	0	0	0	0	5	3	1	Females		

The sixteenth services guide 2017_Region Al Qaseem

Educational services at the populated area level

Literacy and adult education 1-2

Intermediate adults education				Literacy				Gender	Populated area	Emirate or governorate or municipality
Number				Number						
Teachers	Students	Classes	Schools	Teachers	Students	Classes	Schools			
0	0	0	0	0	0	0	0	Males	Am Talihuh	Samoudah
0	0	0	0	0	23	4	1	Females		
0	0	0	0	0	2	2	1	Males	Almilqa'	Al Malqa
0	0	0	0	0	0	0	0	Females		
0	0	0	0	0	62	3	1	Males	Albikiriuh	Al Bukayriyah
0	0	0	0	0	0	0	0	Females		
0	0	0	0	0	0	0	0	Males	Alhalalih	Al Halaliyah
0	0	0	0	0	25	4	1	Females		
0	0	0	0	0	0	0	0	Males	Alshiyhiuh	Al Chehya
0	0	0	0	0	5	2	1	Females		
0	0	0	0	0	0	0	0	Males	Alfwylq	Al-Fuwayliq
0	0	0	0	0	17	3	1	Females		
0	0	0	0	0	6	3	1	Males	Kahalah	Kahla
0	0	0	0	0	0	0	0	Females		
0	0	0	0	0	0	0	0	Males	Aldilfaeuh	Dhalfa'a
0	0	0	0	0	4	3	1	Females		
0	0	0	0	0	4	3	1	Males	Mashash Jurud	Mishash Jurud
0	0	0	0	0	0	0	0	Females		

The sixteenth services guide 2017_Region Al Qaseem

Table (42 - 4)

Educational services at the populated area level

Literacy and adult education 1-2

Intermediate adults education				Literacy				Gender	Populated area	Emirate or governorate or municipality
Number				Number						
Teachers	Students	Classes	Schools	Teachers	Students	Classes	Schools			
0	0	0	0	0	0	0	0	Males	Alfayduh	Al Faydh
0	0	0	0	0	9	3	1	Females		
0	0	0	0	0	0	0	0	Males	Saq	Saq
0	0	0	0	0	7	3	1	Females		
0	0	0	0	0	12	3	1	Males	Albadayie	Al Badai
0	0	0	0	0	18	3	1	Females		
0	0	0	0	0	0	0	0	Males	Aleabdaliuh and Farmsa	Al Badai
0	0	0	0	0	33	4	1	Females		
0	0	0	0	0	12	3	1	Males	Khasibuh	Khusaybah
0	0	0	0	0	0	0	0	Females		
0	0	0	0	0	9	2	1	Males	Albueaythuh	Al Baaethah
0	0	0	0	0	0	0	0	Females		
0	0	0	0	0	6	3	1	Males	Qabah	Qeba
0	0	0	0	5	44	6	1	Females		
0	0	0	0	0	4	3	1	Males	Altiraq	Qeba
0	0	0	0	0	0	0	0	Females		
0	0	0	0	0	0	0	0	Males	Alnubhaniuh	An Nabhaniyah
0	0	0	0	0	16	4	1	Females		

The sixteenth services guide 2017_Region Al Qaseem

Educational services at the populated area level

Literacy and adult education 1-2

Intermediate adults education				Literacy				Gender	Populated area	Emirate or governorate or municipality
Number				Number						
Teachers	Students	Classes	Schools	Teachers	Students	Classes	Schools			
0	0	0	0	0	5	1	1	Males	Thadij	Thadig
0	0	0	0	0	0	0	0	Females		
0	0	0	0	0	8	2	1	Males	Thawayadaj	Thadig
0	0	0	0	0	0	0	0	Females		
0	0	0	0	0	12	3	1	Males	Dalie Rashid	Abanat
0	0	0	0	0	10	3	1	Females		
0	0	0	0	0	6	2	1	Males	Daminuh	Abanat
0	0	0	0	0	0	0	0	Females		
0	0	0	0	0	6	3	1	Males	Alnnasifuh	Abanat
0	0	0	0	0	11	4	1	Females		
0	0	0	0	0	5	2	1	Males	Alqisumuh	Al Qaisumah
0	0	0	0	0	0	0	0	Females		
0	0	0	0	0	3	3	1	Males	Alhamajuh	Al Hamjaha
0	0	0	0	0	3	2	1	Females		
0	0	0	0	0	7	2	1	Males	Euyun Aljawa'	Uyun Al Jiwa
0	0	0	0	0	0	0	0	Females		
0	0	0	0	0	23	3	1	Males	Alsabayuh	Al Sulbiya
0	0	0	0	0	6	3	1	Females		

The sixteenth services guide 2017_Region Al Qaseem

Educational services at the populated area level

Literacy and adult education 1-2

Intermediate adults education				Literacy				Gender	Populated area	Emirate or governorate or municipality
Number				Number						
Teachers	Students	Classes	Schools	Teachers	Students	Classes	Schools			
0	0	0	0	0	0	0	0	Males	Farm of Al mukhrim Alsharqih (Aeiujat)	Al-Makhram
0	0	0	0	0	4	1	1	Females		
0	0	0	0	0	8	2	1	Males	Alkadadia	Al Kadadiyah
0	0	0	0	0	0	0	0	Females		
0	0	0	0	0	0	0	0	Males	Riad Alkhubara'	Riyadh Al Khabra
0	0	0	0	4	18	4	1	Females		
0	0	0	0	0	0	0	0	Males	Sabih	Subaih
0	0	0	0	0	16	2	1	Females		
0	0	0	0	0	5	3	1	Males	Alnabqih	An Nabaqiyah
0	0	0	0	0	0	0	0	Females		
0	0	0	0	0	3	2	1	Males	Ambary	Embary
0	0	0	0	0	0	0	0	Females		
0	0	0	0	0	4	4	2	Males	Almahalanaa	Al Mahlani
0	0	0	0	0	0	0	0	Females		
0	0	0	0	0	1	2	1	Males	Dhuqan Alrikaya	Dhwgan Al Rkaya
0	0	0	0	0	0	0	0	Females		
0	0	0	0	0	1	2	1	Males	Aleaqla	Uglat
0	0	0	0	0	0	0	0	Females		

Table (42-7)

Educational services at the populated area level

Literacy and adult education 1-2

Intermediate adults education				Literacy				Gender	Populated area	Emirate or governorate or municipality
Number				Number						
Teachers	Students	Classes	Schools	Teachers	Students	Classes	Schools			
0	0	0	0	0	7	3	1	Males	Darih	Dariyah
0	0	0	0	0	27	4	1	Females		
0	0	0	0	0	0	0	0	Males	Maskah	Maska
0	0	0	0	0	12	2	1	Females		
0	0	0	0	0	0	0	0	Males	Alsameuriuh	Al Smoryh
0	0	0	0	0	6	3	1	Females		
0	0	0	0	0	3	2	1	Males	Saeinin	Soaynin
0	0	0	0	0	0	0	0	Females		

The sixteenth services guide 2017_Region Al Qaseem

Table (43 - 1)

Educational services at the populated area level

Literacy and adult education 2-2

Secondary private adults education				Secondary adults education				Private intermediate adults education				Gender	Populated area	Emirate or governorate or municipality
Number				Number				Number						
Teachers	Students	Classes	Schools	Teachers	Students	Classes	Schools	Teachers	Students	Classes	Schools			
0	0	0	0	0	0	0	0	0	0	0	0	Males	Bariduh	Buraydah
7	199	11	2	20	78	6	1	7	13	5	2	Females		
0	0	0	0	0	0	0	0	0	0	0	0	Males	Eanizah	Unayzah
0	0	0	0	16	65	5	1	0	0	0	0	Females		
0	0	0	0	0	0	0	0	0	0	0	0	Males	Alrasu	Ar Rass
0	0	0	0	18	56	5	1	0	0	0	0	Females		
0	0	0	0	0	0	0	0	0	0	0	0	Males	Almudhanib	Al Midh nab
0	0	0	0	8	26	3	1	0	0	0	0	Females		
0	0	0	0	0	0	0	0	0	0	0	0	Males	Albadayie	Al Badai
0	0	0	0	6	12	2	1	0	0	0	0	Females		

The sixteenth services guide 2017_Region Al Qaseem

Table (44 - 1)

Educational services at the populated area level

Institutes

Scientific Institute- Secondary						Scientific Institute- Intermediate						Industrial and vocational institutes						Gender	Populated area	Emirate or governorate or municipality
Number						Number						Number								
Rented buildings	Owned buildings	Teachers	Students	Classes	Institutes	Rented buildings	Owned buildings	Teachers	Students	Classes	Institutes	Rented buildings	Owned buildings	Teachers	Students	Classes	Institutes			
0	2	73	722	26	2	0	2	38	695	26	2	0	1	58	193	24	1	Males	Bariduh	Buraydah
0	0	0	0	0	0	0	0	0	0	0	0	0	0	0	0	0	0	Females		
0	1	3	69	4	1	0	1	17	90	5	1	0	1	75	306	23	1	Males	Eanizah	Unayzah
0	0	0	0	0	0	0	0	0	0	0	0	0	0	0	0	0	0	Females		
0	1	10	34	3	1	0	1	18	32	3	1	0	1	28	68	7	1	Males	Alrasu	Ar Rass
0	0	0	0	0	0	0	0	0	0	0	0	0	0	0	0	0	0	Females		
0	0	0	0	0	0	0	0	0	0	0	0	0	1	41	106	8	1	Males	Almudhanib	Al Midhnab
0	0	0	0	0	0	0	0	0	0	0	0	0	0	0	0	0	0	Females		
0	1	5	74	5	1	0	1	22	69	4	1	0	0	0	0	0	0	Males	Albikiriuh	Al Bukayriyah
0	0	0	0	0	0	0	0	0	0	0	0	0	0	0	0	0	0	Females		
0	1	4	44	3	1	0	1	16	88	4	1	0	1	27	109	6	1	Males	Albadayie	Al Badai
0	0	0	0	0	0	0	0	0	0	0	0	0	0	0	0	0	0	Females		
0	0	0	0	0	0	0	0	0	0	0	0	0	1	27	201	8	1	Males	Riad Alkhubara'	Riyadh Al Khabra
0	0	0	0	0	0	0	0	0	0	0	0	0	0	0	0	0	0	Females		

The sixteenth services guide 2017_Region Al Qaseem

Educational services at the populated area level

Special education - primary school 1 - 2

Intellectual disability- Primary						Amal-Primary						Noor-Primary						Gender	Populated area	Emirate or governorate or municipality
Number																				
Rented buildings	Owned buildings	Teachers	Students	Classes	Schools	Rented buildings	Owned buildings	Teachers	Students	Classes	Schools	Rented buildings	Owned buildings	Teachers	Students	Classes	Schools			
0	9	106	138	54	9	0	2	22	20	7	2	0	1	15	14	6	1	Males	Bariduh	Buraydah
0	4	50	55	21	4	0	0	0	0	0	0	0	1	8	12	8	1	Females		
0	1	2	3	2	1	0	0	0	0	0	0	0	0	0	0	0	0	Males	Albatin	Al Boutin
0	0	0	0	0	0	0	0	0	0	0	0	0	0	0	0	0	0	Females		
0	1	2	1	1	1	0	0	0	0	0	0	0	0	0	0	0	0	Males	Alfawaruh	Al-Fuwara
0	1	4	3	5	1	0	0	0	0	0	0	0	0	0	0	0	0	Females		
0	1	7	3	5	1	0	0	0	0	0	0	0	0	0	0	0	0	Males	Qasiba' Aljadidih	Qusaiba
1	0	2	3	2	1	0	0	0	0	0	0	0	0	0	0	0	0	Females		
0	1	6	9	6	1	0	0	0	0	0	0	0	0	0	0	0	0	Males	Almalida'	Al Malida
0	0	0	0	0	0	0	0	0	0	0	0	0	0	0	0	0	0	Females		
0	1	1	4	3	1	0	0	0	0	0	0	0	0	0	0	0	0	Males	Alqarin	Al Qorin
0	0	0	0	0	0	0	0	0	0	0	0	0	0	0	0	0	0	Females		
0	1	3	1	1	1	0	0	0	0	0	0	0	0	0	0	0	0	Males	Drimihuh	Al Dulaymiyah
0	0	0	0	0	0	0	0	0	0	0	0	0	0	0	0	0	0	Females		
0	1	3	1	2	1	0	0	0	0	0	0	0	0	0	0	0	0	Males	Aldhiybih	Thebea
0	1	6	7	3	1	0	0	0	0	0	0	0	0	0	0	0	0	Females		
0	2	34	70	20	2	0	1	10	11	6	1	0	1	6	3	4	1	Males	Eanizah	Unayzah
0	2	24	53	15	2	0	1	2	5	3	1	0	0	0	0	0	0	Females		

Educational services at the populated area level

Special education - primary school 1 - 2

Intellectual disability- Primary						Amal-Primary						Noor-Primary						Gender	Populated area	Emirate or governorate or municipality
Number																				
Rented buildings	Owned buildings	Teachers	Students	Classes	Schools	Rented buildings	Owned buildings	Teachers	Students	Classes	Schools	Rented buildings	Owned buildings	Teachers	Students	Classes	Schools			
0	3	16	33	11	3	0	1	4	8	5	1	0	1	7	3	3	1	Males	Alrasu	Ar Rass
0	1	16	23	6	1	0	1	3	2	4	1	0	1	0	1	2	1	Females		
0	1	1	2	1	1	0	0	0	0	0	0	0	0	0	0	0	0	Males	Dakhnh	Dakhna
0	0	0	0	0	0	0	0	0	0	0	0	0	0	0	0	0	0	Females		
0	1	5	5	5	1	0	0	0	0	0	0	0	0	0	0	0	0	Males	Almudhanib	Al Midhnab
0	1	8	8	4	1	0	0	0	0	0	0	0	0	0	0	0	0	Females		
0	1	3	4	2	1	0	0	0	0	0	0	0	0	0	0	0	0	Males	Almilqa'	Al Malqa
0	0	0	0	0	0	0	0	0	0	0	0	0	0	0	0	0	0	Females		
1	1	12	18	9	2	0	0	0	0	0	0	0	0	0	0	0	0	Males	Albikirih	Al Bukayriyah
0	0	0	0	0	0	0	0	0	0	0	0	0	0	0	0	0	0	Females		
0	1	7	5	4	1	0	0	0	0	0	0	0	0	0	0	0	0	Males	Alfwylq	Al-Fuwayliq
0	1	5	5	5	1	0	0	0	0	0	0	0	1	1	2	1	1	Females		
0	1	2	1	1	1	0	0	0	0	0	0	0	0	0	0	0	0	Males	Kahalah	Kahla
0	1	2	7	6	1	0	0	0	0	0	0	0	0	0	0	0	0	Females		
0	1	4	1	1	1	0	0	0	0	0	0	0	0	0	0	0	0	Males	Aldilfaeuh	Dhalfa'a
0	0	0	0	0	0	0	0	0	0	0	0	0	0	0	0	0	0	Females		
0	1	9	12	6	1	0	0	0	0	0	0	0	0	0	0	0	0	Males	Albadayie	Al Badai
0	1	4	12	5	1	0	0	0	0	0	0	0	0	0	0	0	0	Females		

Educational services at the populated area level

Special education - primary school 1 - 2

Intellectual disability- Primary						Amal-Primary						Noor-Primary						Gender	Populated area	Emirate or governorate or municipality	
Number																					
Rented buildings	Owned buildings	Teachers	Students	Classes	Schools	Rented buildings	Owned buildings	Teachers	Students	Classes	Schools	Rented buildings	Owned buildings	Teachers	Students	Classes	Schools				
0	1	2	6	3	1	0	0	0	0	0	0	0	0	0	0	0	0	0	Males	Dahima' Aljadidih	Dhema
0	0	0	0	0	0	0	0	0	0	0	0	0	0	0	0	0	0	0	Females		
0	1	6	10	4	1	0	0	0	0	0	0	0	0	0	0	0	0	0	Males	Eayan Bin Fuhayd	Al Asyah
0	0	0	0	0	0	0	0	0	0	0	0	0	0	0	0	0	0	0	Females		
0	0	0	0	0	0	0	0	0	0	0	0	0	0	0	0	0	0	0	Males	Khasibuh	Khusaybah
0	1	5	10	6	1	0	0	0	0	0	0	0	0	0	0	0	0	0	Females		
0	1	4	4	3	1	0	0	0	0	0	0	0	0	0	0	0	0	0	Males	Daydah	Dhaida
0	0	0	0	0	0	0	0	0	0	0	0	0	0	0	0	0	0	0	Females		
0	1	3	1	1	1	0	0	0	0	0	0	0	0	0	0	0	0	0	Males	Albundrih	Al Bandariyah
0	0	0	0	0	0	0	0	0	0	0	0	0	0	0	0	0	0	0	Females		
0	1	6	7	5	1	0	0	0	0	0	0	0	0	0	0	0	0	0	Males	Qabah	Qeba
0	1	4	2	3	1	0	0	0	0	0	0	0	0	0	0	0	0	0	Females		
0	2	5	9	7	2	0	0	0	0	0	0	0	0	0	0	0	0	0	Males	Alnubhaniuh	An Nabhaniyah
0	0	0	0	0	0	0	0	0	0	0	0	0	0	0	0	0	0	0	Females		
1	0	2	5	4	1	0	0	0	0	0	0	0	0	0	0	0	0	0	Males	Thawayadaj	Thadig
0	0	0	0	0	0	0	0	0	0	0	0	0	0	0	0	0	0	0	Females		
1	0	5	12	6	1	0	0	0	0	0	0	0	0	0	0	0	0	0	Males	Dalie Rashid	Abanat
0	0	0	0	0	0	0	0	0	0	0	0	0	0	0	0	0	0	0	Females		

Educational services at the populated area level

Special education - primary school 1 - 2

Intellectual disability- Primary						Amal-Primary						Noor-Primary						Gender	Populated area	Emirate or governorate or municipality	
Number																					
Rented buildings	Owned buildings	Teachers	Students	Classes	Schools	Rented buildings	Owned buildings	Teachers	Students	Classes	Schools	Rented buildings	Owned buildings	Teachers	Students	Classes	Schools				
0	1	3	4	5	1	0	0	0	0	0	0	0	0	0	0	0	0	0	Males	Almarmuthuh	Marmuthah
0	0	0	0	0	0	0	0	0	0	0	0	0	0	0	0	0	0	0	Females		
0	0	0	0	0	0	0	1	6	3	2	1	0	0	0	0	0	0	0	Males	Aljirdhawih	Gerzawia
0	0	0	0	0	0	0	0	0	0	0	0	0	0	0	0	0	0	0	Females		
0	1	4	3	2	1	0	0	0	0	0	0	0	0	0	0	0	0	0	Males	Altarafayh Algharbiuh	At Tarfiyah Al Gharbiya
0	0	0	0	0	0	0	0	0	0	0	0	0	0	0	0	0	0	0	Females		
0	2	10	7	8	2	0	0	0	0	0	0	0	0	0	0	0	0	0	Males	Euyun Aljawa'	Uyun Al Jiwa
0	1	3	4	2	1	0	0	0	0	0	0	0	0	0	0	0	0	0	Females		
0	1	1	2	2	1	0	0	0	0	0	0	0	0	0	0	0	0	0	Males	Alsalabayuh	Al Sulbiya
0	0	0	0	0	0	0	0	0	0	0	0	0	0	0	0	0	0	0	Females		
0	2	3	7	5	2	0	0	0	0	0	0	0	0	0	0	0	0	0	Males	Kabad	Kabd
0	0	0	0	0	0	0	0	0	0	0	0	0	0	0	0	0	0	0	Females		
0	1	4	3	5	1	0	0	0	0	0	0	0	0	0	0	0	0	0	Males	Alkadadia	Al Kadadiyah
0	0	0	0	0	0	0	0	0	0	0	0	0	0	0	0	0	0	0	Females		
0	1	5	4	4	1	0	0	0	0	0	0	0	0	0	0	0	0	0	Males	Riad Alkhubara'	Riyadh Al Khabra
0	1	8	10	4	1	0	0	0	0	0	0	0	0	0	0	0	0	0	Females		
0	1	3	2	2	1	0	0	0	0	0	0	0	0	0	0	0	0	0	Males	Alnamriuh	Al Nemriah
0	0	0	0	0	0	0	0	0	0	0	0	0	0	0	0	0	0	0	Females		

Educational services at the populated area level

Special education - primary school 1 - 2

Intellectual disability- Primary						Amal-Primary						Noor-Primary						Gender	Populated area	Emirate or governorate or municipality	
Number																					
Rented buildings	Owned buildings	Teachers	Students	Classes	Schools	Rented buildings	Owned buildings	Teachers	Students	Classes	Schools	Rented buildings	Owned buildings	Teachers	Students	Classes	Schools				
0	1	2	2	2	1	0	0	0	0	0	0	0	0	0	0	0	0	0	Males	Alshamasiuh	Ash Shimasiyah
1	0	3	1	2	1	0	0	0	0	0	0	0	0	0	0	0	0	0	Females		
0	1	0	2	2	1	0	0	0	0	0	0	0	0	0	0	0	0	0	Males	Alnabqih	An Nabaqiyah
0	0	0	0	0	0	0	0	0	0	0	0	0	0	0	0	0	0	0	Females		
0	1	1	3	5	1	0	0	0	0	0	0	0	0	0	0	0	0	0	Males	Almahalanaa	Al Mahlani
0	0	0	0	0	0	0	0	0	0	0	0	0	0	0	0	0	0	0	Females		
0	1	3	5	5	1	0	0	0	0	0	0	0	0	0	0	0	0	0	Males	Alhisuniuh	Al Hsuniah
0	0	0	0	0	0	0	0	0	0	0	0	0	0	0	0	0	0	0	Females		
0	1	5	5	3	1	0	0	0	0	0	0	0	0	0	0	0	0	0	Males	Aleaqla	Uglat
0	1	4	3	4	1	0	0	0	0	0	0	0	0	0	0	0	0	0	Females		
0	1	3	3	3	1	0	0	0	0	0	0	0	0	0	0	0	0	0	Males	Darih	Dariyah
0	1	2	5	2	1	0	0	0	0	0	0	0	0	0	0	0	0	0	Females		

The sixteenth services guide 2017_Region Al Qaseem

Educational services at the populated area level

Special education - primary school 2 - 2

Multiple disabilities- Primary						Autism-Primary						Hearing impaired-Primary						Gender	Populated area	Emirate or governorate or municipality
Number																				
Rented buildings	Owned buildings	Teachers	Students	Classes	Schools	Rented buildings	Owned buildings	Teachers	Students	Classes	Schools	Rented buildings	Owned buildings	Teachers	Students	Classes	Schools			
0	1	8	3	3	1	0	3	13	24	15	3	0	2	15	23	25	2	Males	Bariduh	Buraydah
0	0	0	0	0	0	0	0	0	0	0	0	0	1	17	24	9	1	Females		
0	0	0	0	0	0	0	1	1	2	4	1	0	0	0	0	0	0	Males	Aldhiybih	Thebea
0	0	0	0	0	0	0	0	0	0	0	0	0	0	0	0	0	0	Females		
0	0	0	0	0	0	0	1	1	3	3	1	0	0	0	0	0	0	Males	Eanizah	Unayzah
0	0	0	0	0	0	0	0	0	0	0	0	0	0	0	0	0	0	Females		
0	1	0	2	1	1	0	1	5	5	4	1	0	1	3	5	4	1	Males	Alrasu	Ar Rass
0	0	0	0	0	0	0	1	3	2	1	1	0	0	0	0	0	0	Females		
0	1	2	8	2	1	0	0	0	0	0	0	0	1	6	1	2	1	Males	Almudhanib	Al Midhnab
0	0	0	0	0	0	0	0	0	0	0	0	0	1	2	2	1	1	Females		
0	0	0	0	0	0	0	1	1	2	6	1	0	1	1	1	2	1	Males	Albikiriuh	Al Bukayriyah
0	0	0	0	0	0	0	0	0	0	0	0	0	0	0	0	0	0	Females		

The sixteenth services guide 2017_Region Al Qaseem

Educational services at the populated area level

Special education - Intermediate school 1-2

Intellectual disability- Intermediate						Amal-Intermediate						Noor-Intermediate						Gender	Populated area	Emirate or governorate or municipality
Number																				
Rented buildings	Owned buildings	Teachers	Students	Classes	Schools	Rented buildings	Owned buildings	Teachers	Students	Classes	Schools	Rented buildings	Owned buildings	Teachers	Students	Classes	Schools			
0	10	69	89	32	10	0	3	9	19	10	3	0	0	0	0	0	0	Males	Bariduh	Buraydah
0	4	18	50	13	4	0	1	3	10	7	1	0	1	7	7	3	1	Females		
0	1	0	1	2	1	0	0	0	0	0	0	0	0	0	0	0	0	Males	Albatin	Al Boutin
0	0	0	0	0	0	0	0	0	0	0	0	0	0	0	0	0	0	Females		
0	1	1	3	2	1	0	0	0	0	0	0	0	0	0	0	0	0	Males	Alfawaruh	Al-Fuwara
0	0	0	0	0	0	0	0	0	0	0	0	0	0	0	0	0	0	Females		
0	1	0	4	1	1	0	0	0	0	0	0	0	0	0	0	0	0	Males	Almalida'	Al Malida
0	0	0	0	0	0	0	0	0	0	0	0	0	0	0	0	0	0	Females		
0	1	1	2	1	1	0	0	0	0	0	0	0	0	0	0	0	0	Males	Alqawaruh	Al Quwarah
0	0	0	0	0	0	0	0	0	0	0	0	0	0	0	0	0	0	Females		
0	1	1	2	1	1	0	0	0	0	0	0	0	0	0	0	0	0	Males	Alqarin	Al Qorin
0	0	0	0	0	0	0	0	0	0	0	0	0	0	0	0	0	0	Females		
0	1	0	1	1	1	0	0	0	0	0	0	0	0	0	0	0	0	Males	Aldhiybih	Thebea
0	0	0	0	0	0	0	0	0	0	0	0	0	0	0	0	0	0	Females		
0	1	10	20	4	1	0	0	0	0	0	0	0	1	3	1	2	1	Males	Eanizah	Unayzah
0	1	6	3	3	1	0	0	0	0	0	0	0	0	0	0	0	0	Females		
0	0	0	0	0	0	0	1	8	2	1	1	0	0	0	0	0	0	Males	Alrasu	Ar Rass
0	1	2	13	3	1	0	0	0	0	0	0	0	1	0	2	2	1	Females		

Educational services at the populated area level

Special education - Intermediate school 1-2

Intellectual disability- Intermediate						Amal-Intermediate						Noor-Intermediate						Gender	Populated area	Emirate or governorate or municipality	
Number																					
Rented buildings	Owned buildings	Teachers	Students	Classes	Schools	Rented buildings	Owned buildings	Teachers	Students	Classes	Schools	Rented buildings	Owned buildings	Teachers	Students	Classes	Schools				
0	1	2	2	1	1	0	0	0	0	0	0	0	0	0	0	0	0	0	Males	Dakhnh	Dakhna
0	0	0	0	0	0	0	0	0	0	0	0	0	0	0	0	0	0	0	Females		
0	1	5	4	3	1	0	0	0	0	0	0	0	0	0	0	0	0	0	Males	Almudhanib	Al Midhnab
0	0	0	0	0	0	0	0	0	0	0	0	0	0	0	0	0	0	0	Females		
0	1	7	12	3	1	0	0	0	0	0	0	0	0	0	0	0	0	0	Males	Albikiriuh	Al Bukayriyah
0	1	4	14	3	1	0	0	0	0	0	0	0	0	0	0	0	0	0	Females		
0	1	0	3	2	1	0	0	0	0	0	0	0	0	0	0	0	0	0	Males	Alfwylq	Al-Fuwayliq
0	0	0	0	0	0	0	0	0	0	0	0	0	0	0	0	0	0	0	Females		
0	1	2	4	2	1	0	0	0	0	0	0	0	0	0	0	0	0	0	Males	Saq	Saq
0	0	0	0	0	0	0	0	0	0	0	0	0	0	0	0	0	0	0	Females		
0	1	4	5	3	1	0	0	0	0	0	0	0	0	0	0	0	0	0	Males	Albadayie	Al Badai
0	1	5	3	2	1	0	0	0	0	0	0	0	0	0	0	0	0	0	Females		
0	1	1	3	2	1	0	0	0	0	0	0	0	0	0	0	0	0	0	Males	Dahima' Aljadidih	Dhema
0	0	0	0	0	0	0	0	0	0	0	0	0	0	0	0	0	0	0	Females		
1	1	4	5	5	2	0	0	0	0	0	0	0	0	0	0	0	0	0	Males	Eayan Bin Fuhayd	Al Asyah
0	0	0	0	0	0	0	0	0	0	0	0	0	0	0	0	0	0	0	Females		
0	0	0	0	0	0	0	0	0	0	0	0	0	0	0	0	0	0	0	Males	Khasibuh	Khusaybah
0	1	2	2	1	1	0	0	0	0	0	0	0	0	0	0	0	0	0	Females		

The sixteenth services guide 2017_Region Al Qaseem

Educational services at the populated area level

Special education - Intermediate school 1-2

Intellectual disability- Intermediate						Amal-Intermediate						Noor-Intermediate						Gender	Populated area	Emirate or governorate or municipality	
Number																					
Rented buildings	Owned buildings	Teachers	Students	Classes	Schools	Rented buildings	Owned buildings	Teachers	Students	Classes	Schools	Rented buildings	Owned buildings	Teachers	Students	Classes	Schools				
0	1	5	5	3	1	0	0	0	0	0	0	0	0	0	0	0	0	0	Males	Abana Alwurud	Aba Alworood
0	0	0	0	0	0	0	0	0	0	0	0	0	0	0	0	0	0	0	Females		
0	1	2	4	2	1	0	0	0	0	0	0	0	0	0	0	0	0	0	Males	Albundrih	Al Bandariyah
0	0	0	0	0	0	0	0	0	0	0	0	0	0	0	0	0	0	0	Females		
1	1	3	12	6	2	0	0	0	0	0	0	0	0	0	0	0	0	0	Males	Alnubhaniuh	An Nabhaniyah
0	0	0	0	0	0	0	0	0	0	0	0	0	0	0	0	0	0	0	Females		
0	1	2	4	3	1	0	0	0	0	0	0	0	0	0	0	0	0	0	Males	Almarmuthuh	Marmuthah
0	0	0	0	0	0	0	0	0	0	0	0	0	0	0	0	0	0	0	Females		
0	1	3	4	2	1	0	0	0	0	0	0	0	0	0	0	0	0	0	Males	Euyun Aljawa'	Uyun Al Jiwa
0	0	0	0	0	0	0	0	0	0	0	0	0	0	0	0	0	0	0	Females		
0	1	1	3	1	1	0	0	0	0	0	0	0	0	0	0	0	0	0	Males	Alsalabayuh	Al Sulbiya
0	0	0	0	0	0	0	0	0	0	0	0	0	0	0	0	0	0	0	Females		
0	2	2	4	5	2	0	0	0	0	0	0	0	0	0	0	0	0	0	Males	Riad Alkhubara'	Riyadh Al Khabra
0	1	3	4	1	1	0	0	0	0	0	0	0	0	0	0	0	0	0	Females		
0	1	1	1	2	1	0	0	0	0	0	0	0	0	0	0	0	0	0	Males	Alshamasieh	Ash Shimasiah
0	0	0	0	0	0	0	0	0	0	0	0	0	0	0	0	0	0	0	Females		
0	1	4	4	3	1	0	0	0	0	0	0	0	0	0	0	0	0	0	Males	Alnabqih	An Nabaqiyah
0	0	0	0	0	0	0	0	0	0	0	0	0	0	0	0	0	0	0	Females		

Educational services at the populated area level

Special education - Intermediate school 1-2

Intellectual disability- Intermediate						Amal-Intermediate						Noor-Intermediate						Gender	Populated area	Emirate or governorate or municipality	
Number																					
Rented buildings	Owned buildings	Teachers	Students	Classes	Schools	Rented buildings	Owned buildings	Teachers	Students	Classes	Schools	Rented buildings	Owned buildings	Teachers	Students	Classes	Schools				
0	1	0	2	2	1	0	0	0	0	0	0	0	0	0	0	0	0	0	Males	Almahalanaa	Al Mahlani
0	0	0	0	0	0	0	0	0	0	0	0	0	0	0	0	0	0	0	Females		
0	1	2	3	2	1	0	0	0	0	0	0	0	0	0	0	0	0	0	Males	Darih	Dariyah
0	0	0	0	0	0	0	0	0	0	0	0	0	0	0	0	0	0	0	Females		

The sixteenth services guide 2017_Region Al Qaseem

Educational services at the populated area level

Special education - Intermediate school 2-2

Multiple disabilities- Intermediate						Autism-Intermediate						Hearing impaired-Intermediate						Gender	Populated area	Emirate or governorate or municipality
Number																				
Rented buildings	Owned buildings	Teachers	Students	Classes	Schools	Rented buildings	Owned buildings	Teachers	Students	Classes	Schools	Rented buildings	Owned buildings	Teachers	Students	Classes	Schools			
0	1	0	3	2	1	0	1	1	3	2	1	0	3	28	36	10	3	Males	Bariduh	Buraydah
0	0	0	0	0	0	0	0	0	0	0	0	0	1	5	17	3	1	Females		
0	0	0	0	0	0	0	0	0	0	0	0	0	1	8	7	5	1	Males	Eanizah	Unayzah
0	0	0	0	0	0	0	0	0	0	0	0	0	1	2	1	1	1	Females		
0	2	2	5	5	2	0	1	2	1	1	1	0	0	0	0	0	0	Males	Alrasu	Ar Rass
0	0	0	0	0	0	0	0	0	0	0	0	0	1	0	4	3	1	Females		
0	0	0	0	0	0	0	0	0	0	0	0	0	1	4	2	4	1	Males	Almudhanib	Al Midhnab
0	0	0	0	0	0	0	0	0	0	0	0	0	0	0	0	0	0	Females		
0	0	0	0	0	0	0	0	0	0	0	0	0	1	1	3	5	1	Males	Albikiriuh	Al Bukayriyah
0	0	0	0	0	0	0	0	0	0	0	0	0	0	0	0	0	0	Females		

The sixteenth services guide 2017_Region Al Qaseem

Educational services at the populated area level

Special education - Secondary school 1-2

Intellectual disability- Secondary						Amal-Secondary						Noor-Secondary						Gender	Populated area	Emirate or governorate or municipality
Number																				
Rented buildings	Owred buildings	Teachers	Students	Classes	Schools	Rented buildings	Owred buildings	Teachers	Students	Classes	Schools	Rented buildings	Owred buildings	Teachers	Students	Classes	Schools			
0	6	28	98	19	6	0	3	13	39	13	3	0	2	4	17	6	2	Males	Bariduh	Buraydah
0	3	18	111	15	3	0	1	17	5	2	1	0	1	9	6	4	1	Females		
0	1	1	2	2	1	0	0	0	0	0	0	0	0	0	0	0	0	Males	Albatin	Al Boutin
0	0	0	0	0	0	0	0	0	0	0	0	0	0	0	0	0	0	Females		
1	0	1	1	2	1	0	0	0	0	0	0	0	0	0	0	0	0	Males	Alfawaruh	Al-Fuwara
0	0	0	0	0	0	0	0	0	0	0	0	0	0	0	0	0	0	Females		
0	1	2	3	3	1	0	0	0	0	0	0	0	0	0	0	0	0	Males	Qasiba' Aljadidih	Qusaiba
0	0	0	0	0	0	0	0	0	0	0	0	0	0	0	0	0	0	Females		
0	1	0	6	3	1	0	0	0	0	0	0	0	0	0	0	0	0	Males	Almalida'	Al Malida
0	0	0	0	0	0	0	0	0	0	0	0	0	0	0	0	0	0	Females		
0	1	0	3	2	1	0	0	0	0	0	0	0	0	0	0	0	0	Males	Alqarin	Al Qorin
0	0	0	0	0	0	0	0	0	0	0	0	0	0	0	0	0	0	Females		
0	1	1	6	3	1	0	0	0	0	0	0	0	0	0	0	0	0	Males	Aldhiybih	Thebea
0	0	0	0	0	0	0	0	0	0	0	0	0	0	0	0	0	0	Females		
0	1	10	17	3	1	0	1	3	2	1	1	0	0	0	0	0	0	Males	Eanizah	Unayzah
0	1	7	19	2	1	0	0	0	0	0	0	0	0	0	0	0	0	Females		
0	2	4	25	5	2	0	1	0	2	2	1	0	1	1	2	2	1	Males	Alrasu	Ar Rass
0	1	3	10	3	1	0	0	0	0	0	0	0	1	0	2	3	1	Females		

Educational services at the populated area level

Special education - Secondary school 1-2

Intellectual disability- Secondary						Amal-Secondary						Noor-Secondary						Gender	Populated area	Emirate or governorate or municipality	
Number																					
Rented buildings	Owred buildings	Teachers	Students	Classes	Schools	Rented buildings	Owred buildings	Teachers	Students	Classes	Schools	Rented buildings	Owred buildings	Teachers	Students	Classes	Schools				
0	1	4	6	3	1	0	0	0	0	0	0	0	0	0	0	0	0	0	Males	Almudhanib	Al Midhnab
0	0	0	0	0	0	0	0	0	0	0	0	0	0	0	0	0	0	0	Females		
0	1	6	1	3	1	0	0	0	0	0	0	0	0	0	0	0	0	0	Males	Albikiriuh	Al Bukayriyah
0	1	4	8	3	1	0	0	0	0	0	0	0	0	0	0	0	0	0	Females		
0	1	3	12	3	1	0	0	0	0	0	0	0	0	0	0	0	0	0	Males	Albadayie	Al Badai
0	1	4	6	3	1	0	0	0	0	0	0	0	0	0	0	0	0	0	Females		
0	1	4	6	2	1	0	0	0	0	0	0	0	0	0	0	0	0	0	Males	Eayan Bin Fuhayd	Al Asyah
0	0	0	0	0	0	0	0	0	0	0	0	0	0	0	0	0	0	0	Females		
0	1	0	3	1	1	0	0	0	0	0	0	0	0	0	0	0	0	0	Males	Albundrih	Al Bandariyah
0	0	0	0	0	0	0	0	0	0	0	0	0	0	0	0	0	0	0	Females		
0	1	3	3	3	1	0	0	0	0	0	0	0	0	0	0	0	0	0	Males	Qabah	Qeba
0	0	0	0	0	0	0	0	0	0	0	0	0	0	0	0	0	0	0	Females		
0	1	3	1	3	1	0	0	0	0	0	0	0	0	0	0	0	0	0	Males	Alnubhaniuh	An Nabhaniyah
0	0	0	0	0	0	0	0	0	0	0	0	0	0	0	0	0	0	0	Females		
0	1	0	1	2	1	0	0	0	0	0	0	0	0	0	0	0	0	0	Males	Almarmuthuh	Marmuthah
0	0	0	0	0	0	0	0	0	0	0	0	0	0	0	0	0	0	0	Females		
0	2	6	7	5	2	0	0	0	0	0	0	0	0	0	0	0	0	0	Males	Euyun Aljawa'	Uyun Al Jiwa
0	0	0	0	0	0	0	0	0	0	0	0	0	0	0	0	0	0	0	Females		

Educational services at the populated area level

Special education - Secondary school 1-2

Intellectual disability- Secondary						Amal-Secondary						Noor-Secondary						Gender	Populated area	Emirate or governorate or municipality	
Number																					
Rented buildings	Owred buildings	Teachers	Students	Classes	Schools	Rented buildings	Owred buildings	Teachers	Students	Classes	Schools	Rented buildings	Owred buildings	Teachers	Students	Classes	Schools				
0	2	4	5	4	2	0	0	0	0	0	0	0	0	0	0	0	0	0	Males	Riad Alkhubara'	Riyadh Al Khabra
0	1	1	4	2	1	0	0	0	0	0	0	0	0	0	0	0	0	Females			
0	1	3	4	2	1	0	0	0	0	0	0	0	0	0	0	0	0	Males	Alshamasih	Ash Shimasiyah	
0	0	0	0	0	0	0	0	0	0	0	0	0	0	0	0	0	Females				
0	1	1	1	3	1	0	0	0	0	0	0	0	0	0	0	0	0	Males	Almahalanaa	Al Mahlani	
0	0	0	0	0	0	0	0	0	0	0	0	0	0	0	0	0	Females				
0	1	1	3	1	1	0	0	0	0	0	0	0	0	0	0	0	0	Males	Darih	Dariyah	
0	0	0	0	0	0	0	0	0	0	0	0	0	0	0	0	0	Females				

The sixteenth services guide 2017_Region Al Qaseem

Educational services at the populated area level

Special education - Secondary school 2-2

Multiple disabilities- Secondary						Autism-Secondary						Hearing impaired-Secondary						Gender	Populated area	Emirate or governorate or municipality
Number																				
Rented buildings	Owned buildings	Teachers	Students	Classes	Schools	Rented buildings	Owned buildings	Teachers	Students	Classes	Schools	Rented buildings	Owned buildings	Teachers	Students	Classes	Schools			
0	0	0	0	0	0	0	0	0	0	0	0	0	1	0	8	3	1	Males	Bariduh	Buraydah
0	0	0	0	0	0	0	0	0	0	0	0	0	1	4	10	2	1	Females		
0	1	2	3	2	1	0	1	3	2	2	1	0	1	0	4	3	1	Males	Alrasu	Ar Rass
0	0	0	0	0	0	0	0	0	0	0	0	0	1	2	4	3	1	Females		
0	0	0	0	0	0	0	0	0	0	0	0	0	1	0	3	1	1	Males	Almudhanib	Al Midhnab
0	0	0	0	0	0	0	0	0	0	0	0	0	0	0	0	0	0	Females		

The sixteenth services guide 2017_Region Al Qaseem

Health services at the populated area level

Public hospitals, Primary care centers, Ambulance centers and Red crescent

Ambulance and Red Crescent Centres			Primary care centres					Public hospitals						Populated area	Emirate or governorate or municipality
Number			Number					Number							
Ambulances	Paramedics	Ambulance centres	Female nurses	Male nurses	Female doctors	Male doctors	Centres	Female nurses	Male nurses	Female doctors	Male doctors	Beds	Hospitals		
8	65	4	139	79	73	85	32	1540	530	238	558	1375	4	Bariduh	Buraydah
0	0	0	0	11	0	5	1	0	0	0	0	0	0	Matar Alqasim	Buraydah
0	0	0	5	2	1	3	1	0	0	0	0	0	0	Albasar	Al Basr
0	0	0	2	2	1	1	1	0	0	0	0	0	0	Albatin	Al Boutin
0	0	0	5	3	2	4	1	0	0	0	0	0	0	Alfawaruh	Al-Fuwara
0	0	0	2	1	0	1	1	0	0	0	0	0	0	Marghan	Al-Fuwara
0	0	0	1	0	1	0	1	0	0	0	0	0	0	Alnawmanieh	Al-Fuwara
0	0	0	0	2	0	1	1	0	0	0	0	0	0	Alhabirih Waljarid	Al-Fuwara
2	10	1	3	1	0	1	1	0	0	0	0	0	0	Alqurea'	Al Qaraa
0	0	0	0	0	1	1	1	0	0	0	0	0	0	Altarafiat Alsharqia	At Tarafiyah As
0	0	0	0	1	1	1	1	13	14	6	9	50	1	Qasiba' Aljadidih	Qusaiba
0	0	0	3	1	1	2	1	0	0	0	0	0	0	Almudarij	Mudarraaj
0	0	0	3	1	0	1	1	0	0	0	0	0	0	Mahiir Altaramus	Mhir At Turmus
2	9	1	4	1	1	3	1	0	0	0	0	0	0	Sharaa	Sheri
0	0	0	3	2	1	1	1	0	0	0	0	0	0	Alshabikiuh	Al Shubayka
0	0	0	3	2	1	3	1	0	0	0	0	0	0	Alkhashibi	Al Khashabi
0	0	0	0	0	1	1	1	0	0	0	0	0	0	Alrabieih	Rabea
0	0	0	0	0	0	0	1	0	0	0	0	0	0	Almalida'	Al Malida
0	0	0	2	2	1	1	1	0	0	0	0	0	0	Alghamas	Al Ghamas

Health services at the populated area level

Public hospitals, Primary care centers, Ambulance centers and Red crescent

Ambulance and Red Crescent Centres			Primary care centres					Public hospitals						Populated area	Emirate or governorate or municipality
Number			Number					Number							
Ambulances	Paramedics	Ambulance centres	Female nurses	Male nurses	Female doctors	Male doctors	Centres	Female nurses	Male nurses	Female doctors	Male doctors	Beds	Hospitals		
0	0	0	2	2	2	1	1	0	0	0	0	0	0	Daras	Dheras
0	0	0	2	2	1	3	1	0	0	0	0	0	0	Qasirabin Eqil	Qasr Ibn Aqil
0	0	0	2	1	1	2	1	0	0	0	0	0	0	Althaamirih	Ath Thamiriyah
0	0	0	6	0	2	3	1	0	0	0	0	0	0	Aleamar	Al Emar
0	0	0	6	3	1	3	1	54	22	10	19	50	1	Alqawaruh	Al Quwarah
0	0	0	4	2	2	2	1	0	0	0	0	0	0	Alkhubara'	Al Khobara'
0	0	0	2	1	0	1	1	0	0	0	0	0	0	Alsahaabin	Al Khobara'
0	0	0	3	2	1	2	1	0	0	0	0	0	0	Alqarin	Al Qorin
0	0	0	5	2	2	3	1	0	0	0	0	0	0	Aldalimih	Al Dulaymiyah
0	0	0	3	2	0	2	1	0	0	0	0	0	0	Aldhiybih	Thebea
4	24	2	105	29	26	29	14	688	50	62	178	344	2	Eanizah	Unayzah
0	0	0	5	1	1	1	1	0	0	0	0	0	0	Aleawnih	Unayzah
0	0	0	7	2	0	2	1	0	0	0	0	0	0	Alruwghanaa	Ar Rawghani
0	0	0	0	1	0	0	1	0	0	0	0	0	0	Aleushaziuh	Al Awshaziyah
2	15	1	54	18	15	18	9	261	109	30	105	250	1	Alrasu	Ar Rass
0	0	0	7	2	2	3	1	0	0	0	0	0	0	Aleabiluh	Ar Rass
0	0	0	7	3	2	3	1	0	0	0	0	0	0	Dakhnh	Dakhna
0	0	0	3	0	0	2	1	0	0	0	0	0	0	Aldahluh	Al Dahla
0	0	0	3	1	0	2	1	0	0	0	0	0	0	Alshannanuh	Al-Shanana

Health services at the populated area level

Public hospitals, Primary care centers, Ambulance centers and Red crescent

Ambulance and Red Crescent Centres			Primary care centres					Public hospitals						Populated area	Emirate or governorate or municipality
Number			Number					Number							
Ambulances	Paramedics	Ambulance centres	Female nurses	Male nurses	Female doctors	Male doctors	Centres	Female nurses	Male nurses	Female doctors	Male doctors	Beds	Hospitals		
2	12	1	23	10	9	9	5	86	32	9	49	130	1	Almudhanib	Al Midhnab
0	0	0	2	1	0	2	1	0	0	0	0	0	0	Ruduh Alhusu	Rawdat Alhssso
0	0	0	2	1	0	1	1	0	0	0	0	0	0	Alkhurama' Aljanubia	Al Kharma
0	0	0	2	1	1	2	1	0	0	0	0	0	0	Alkhurma'Alishimalih	Al Kharma Al
0	0	0	0	3	0	1	1	0	0	0	0	0	0	Alrabiq	Rabik
2	12	1	3	1	0	1	1	0	0	0	0	0	0	Almilqa'	Al Malqa
2	12	1	11	9	6	5	3	110	70	19	53	135	1	Albikiiruh	Al Bukayriyah
0	0	0	4	3	2	1	1	0	0	0	0	0	0	Alhalalih	Al Halaliyah
0	0	0	3	3	1	2	1	0	0	0	0	0	0	Alshiyhiuh	Al Chehya
0	0	0	5	11	2	7	1	0	0	0	0	0	0	Alfwylq	Al-Fuwayliq
0	0	0	0	0	1	1	1	0	0	0	0	0	0	Kahalah	Kahla
0	0	0	5	3	1	2	1	0	0	0	0	0	0	Aldilfaeuh	Dhalfa'a
2	13	1	17	13	7	6	6	117	49	11	30	120	1	Albadayie	Al Badai
0	0	0	3	1	1	2	1	0	0	0	0	0	0	Aleabdaliuh and	Al Badai
2	12	1	4	3	2	2	1	48	52	9	24	50	1	Eayan Bin Fuhayd	Al Asyah
0	0	0	2	3	2	1	1	0	0	0	0	0	0	Khasibuh	Khusaybah
0	0	0	0	2	1	1	1	0	0	0	0	0	0	Abana Alwurud	Aba Alworood
0	0	0	2	1	0	1	1	0	0	0	0	0	0	Daydah	Dhaida
0	0	0	2	2	0	2	1	0	0	0	0	0	0	Hnyzil	Hunaydhl

Health services at the populated area level

Public hospitals, Primary care centers, Ambulance centers and Red crescent

Ambulance and Red Crescent Centres			Primary care centres					Public hospitals						Populated area	Emirate or governorate or municipality
Number			Number					Number							
Ambulances	Paramedics	Ambulance centres	Female nurses	Male nurses	Female doctors	Male doctors	Centres	Female nurses	Male nurses	Female doctors	Male doctors	Beds	Hospitals		
0	0	0	1	1	0	1	1	0	0	0	0	0	0	Alburud	Al Burud
0	0	0	0	1	0	1	1	0	0	0	0	0	0	Altanawumuh	Al Tanouma
0	0	0	2	2	1	1	1	0	0	0	0	0	0	Aljaealuh	Al Jialah
2	10	1	0	0	0	0	0	21	16	6	14	50	1	Qabah	Qeba
0	0	0	3	2	1	3	1	27	23	3	18	50	1	Alnubhaniuh	An Nabhaniyah
0	0	0	2	1	0	1	1	0	0	0	0	0	0	Thadij	Thadig
0	0	0	11	2	5	8	1	0	0	0	0	0	0	Dalie Rashid	Abanat
0	0	0	2	1	0	1	1	0	0	0	0	0	0	Allaghafih	Allaghafya
2	10	1	0	0	0	1	1	0	0	0	0	0	0	Albitra'	Al Petra
0	0	0	2	1	0	1	1	0	0	0	0	0	0	Alruwduh	Al Raudah
0	0	0	2	1	0	1	1	0	0	0	0	0	0	Eata'	Ataa
0	0	0	3	1	1	3	1	0	0	0	0	0	0	Eati	Atti
0	0	0	3	3	1	2	1	0	0	0	0	0	0	Alhamajuh	Al Hamjaha
0	0	0	2	1	0	1	1	0	0	0	0	0	0	Alsalibi	Al Sulaibi
0	0	0	2	1	1	1	1	0	0	0	0	0	0	Aljirdhawih	Gerzawia
0	0	0	0	0	0	1	1	0	0	0	0	0	0	Rfayie Allahib	Rafayi Alluhaib
0	0	0	2	0	2	1	1	0	0	0	0	0	0	Albasiri	Al Basiri
0	0	0	2	0	1	1	1	0	0	0	0	0	0	Earifjan Sahuq	`Urayfijan Sahuq
0	0	0	3	1	0	2	1	0	0	0	0	0	0	Altarafayh Algharbiuh	At Tarfayah Al

Health services at the populated area level

Public hospitals, Primary care centers, Ambulance centers and Red crescent

Ambulance and Red Crescent Centres			Primary care centres					Public hospitals						Populated area	Emirate or governorate or municipality
Number			Number					Number							
Ambulances	Paramedics	Ambulance centres	Female nurses	Male nurses	Female doctors	Male doctors	Centres	Female nurses	Male nurses	Female doctors	Male doctors	Beds	Hospitals		
0	0	0	5	4	3	3	1	80	33	9	35	50	1	Euyun Aljawa'	Uyun Al Jiwa
0	0	0	2	2	1	2	1	0	0	0	0	0	0	Alsabayuh	Al Sulbiya
0	0	0	3	3	1	2	1	0	0	0	0	0	0	Awthal	Awthal
0	0	0	3	2	0	2	1	0	0	0	0	0	0	Altiraq	At Tar'eq
0	0	0	2	2	0	2	1	0	0	0	0	0	0	Kabad	Kabd
2	11	1	0	0	0	0	0	0	0	0	0	0	0	Almakharam	Al-Makhram
2	13	1	4	2	2	2	1	40	30	2	19	50	1	Riad Alkhubara'	Riyadh Al Khabra
0	0	0	3	2	1	3	1	0	0	0	0	0	0	Almatiwu Alshamaliu	Al Matiwi Al Shemli
0	0	0	1	1	0	1	1	0	0	0	0	0	0	Alnamriuh	Al Nemriah
0	0	0	3	1	4	2	1	0	0	0	0	0	0	Alsiyh Walhajaziuh	Al Seeh and Al
0	0	0	3	1	1	2	1	0	0	0	0	0	0	Sabih	Subaih
0	0	0	4	3	1	5	1	0	0	0	0	0	0	Alshamasiah	Ash Shimasiah
2	9	1	0	0	0	0	0	0	0	0	0	0	0	Am Sidra	Ash Shimasiah
2	11	1	3	0	0	2	1	0	0	0	0	0	0	Am Huzm	Umm Hazim
0	0	0	0	1	1	1	1	0	0	0	0	0	0	Alnabqih	An Nabaqiyah
0	0	0	1	0	0	1	1	0	0	0	0	0	0	Aljafn Walruduhuh	Al Jafn
0	0	0	1	1	0	1	1	0	0	0	0	0	0	Altarafawi	Al Trfawi
0	0	0	3	3	0	1	1	0	0	0	0	0	0	Albakruh	Kotn
0	0	0	1	1	0	1	1	0	0	0	0	0	0	Ambary	Embary

Health services at the populated area level

Public hospitals, Primary care centers, Ambulance centers and Red crescent

Ambulance and Red Crescent Centres			Primary care centres					Public hospitals						Populated area	Emirate or governorate or municipality
Number			Number					Number							
Ambulances	Paramedics	Ambulance centres	Female nurses	Male nurses	Female doctors	Male doctors	Centres	Female nurses	Male nurses	Female doctors	Male doctors	Beds	Hospitals		
0	0	0	3	2	1	3	1	0	0	0	0	0	0	Almahalanaa	Al Mahlani
0	0	0	0	0	1	1	1	0	0	0	0	0	0	Alhisuniuh	Al Hsuniah
2	11	1	2	1	0	2	1	0	0	0	0	0	0	Alnaqruh	Al Neqrah
2	11	1	5	1	3	3	1	28	14	6	18	50	1	Aleaqla	Uglat
2	10	1	6	0	3	2	1	26	12	4	19	50	1	Darih	Dariyah
0	0	0	2	0	0	1	1	0	0	0	0	0	0	Maskah	Maska
0	0	0	2	0	1	1	1	0	0	0	0	0	0	Alsameuriuh	Al Smoryh
0	0	0	2	0	0	1	1	0	0	0	0	0	0	Salam	Salam
0	0	0	2	0	0	1	1	0	0	0	0	0	0	Bqiea' Aljanubiih	Beqaya' Al-Janoubiya
0	0	0	2	0	0	2	1	0	0	0	0	0	0	Badayie Aldabtan	Badai Al Dhabtan
0	0	0	3	1	1	2	1	0	0	0	0	0	0	Aleaqir	Al-Aqer
0	0	0	3	0	0	2	1	0	0	0	0	0	0	Alzaahirih	Al Dhaheriyah
0	0	0	2	0	0	1	1	0	0	0	0	0	0	Alqaeih	Al Qaiyah

The sixteenth services guide 2017_Region Al Qaseem

Table (52 - 1)

Health services at the populated area level

Private hospitals and clinics and specialized medical centres

Specialized public medical centres								Private clinics					Private hospitals						Populated area	Emirate or governorate or municipality
Number								Number					Number							
Ambulances	Paramedics	Female nurses	Male nurses	Female doctors	Male doctors	Beds	Specialized centre	Female nurses	Male nurses	Female doctors	Male doctors	Clinics	Female nurses	Male nurses	Female doctors	Male doctors	Beds	Hospitals		
0	0	0	0	0	0	0	0	431	44	208	252	55	389	62	68	125	263	3	Bariduh	Buraydah
0	0	0	0	0	0	0	0	130	7	48	81	12	58	21	36	20	80	1	Eanizah	Unayzah
0	0	0	0	0	0	0	0	98	6	36	66	13	0	0	0	0	0	0	Alrasu	Ar Rass
0	0	0	0	0	0	0	0	15	0	6	9	1	0	0	0	0	0	0	Dakhnh	Dakhna
0	0	0	0	0	0	0	0	10	4	4	8	2	0	0	0	0	0	0	Almudhanib	Al Midhnanb
0	0	0	0	0	0	0	0	20	1	7	14	2	0	0	0	0	0	0	Albikirih	Al Bukayriyah
0	0	0	0	0	0	0	0	11	0	6	11	3	0	0	0	0	0	0	Albadayie	Al Badai
0	0	0	0	0	0	0	0	7	0	3	3	2	0	0	0	0	0	0	Euyun Aljawa'	Uyun Al Jiwa
0	0	0	0	0	0	0	0	5	0	1	1	1	0	0	0	0	0	0	Riad Alkhubara'	Riyadh Al Khabra
0	0	0	0	0	0	0	0	0	0	1	3	1	0	0	0	0	0	0	Eaqalah Alsuqur	Uqlat As Suqur
0	0	0	0	0	0	0	0	7	0	1	3	1	0	0	0	0	0	0	Darih	Dariyah

The sixteenth services guide 2017_Region Al Qaseem

Higher education services at the populated area level

Public and private universities

Private universities branches					Public universities branches					Private universities					Public universities					Populated area	Emirate or governorate or municipality
Number					Number					Number					Number						
Female teaching members	Female students	Male teaching members	Male students	Branches	Female teaching members	Female students	Male teaching members	Male students	Branches	Female teaching members	Female students	Male teaching members	Male students	Universities	Female teaching members	Female students	Male teaching members	Male students	Universities		
0	0	0	0	0	0	0	0	0	0	0	0	0	0	0	1629	19602	2376	13678	1	Bariduh	Buraydah
0	0	0	0	0	138	5537	83	2317	1	0	0	0	0	0	0	0	0	0	0	Eanizah	Unayzah
0	0	0	0	0	102	6580	121	3715	1	0	0	0	0	0	0	0	0	0	0	Alrasu	Ar Rass
0	0	0	0	0	40	1731	14	1288	1	0	0	0	0	0	0	0	0	0	0	Almudhanib	Al Midhnab
0	0	0	0	0	60	1937	13	436	1	0	0	0	0	0	0	0	0	0	0	Albikiriuh	Al Bukayriyah
0	0	0	0	0	13	624	2	0	1	0	0	0	0	0	0	0	0	0	0	Albadayie	Al Badai
0	0	0	0	0	41	603	3	1015	1	0	0	0	0	0	0	0	0	0	0	Eayan Bin Fuhayd	Al Asyah
0	0	0	0	0	18	220	2	0	1	0	0	0	0	0	0	0	0	0	0	Alnubhaniuh	An Nabhaniyah
0	0	0	0	0	38	947	1	0	1	0	0	0	0	0	0	0	0	0	0	Euyun Aljawa'	Uyun Al Jiwa
0	0	0	0	0	16	606	0	0	1	0	0	0	0	0	0	0	0	0	0	Riad Alkhubara'	Riyadh Al Khabra
0	0	0	0	0	19	1441	11	1572	1	0	0	0	0	0	0	0	0	0	0	Aleaqla	Uglat
0	0	0	0	0	25	351	9	0	1	0	0	0	0	0	0	0	0	0	0	Darih	Dariyah

The sixteenth services guide 2017_Region Al Qaseem

Table (54 - 1)

Higher education services at the populated area level

public and private higher institutes and colleges

Public higher institutes						Private collages						Public collages						Populated area	Emirate or governorate or municipality
Number						Number						Number							
Female teaching members	Female students	Female institutes	Male teaching members	Male Students	Males institutes	Female teaching members	Female students	Females Collages	Male teaching members	Male Students	Males collages	Female teaching members	Female students	Females Collages	Male teaching members	Male Students	Males collages		
0	0	0	0	0	0	164	970	2	284	2259	2	38	755	1	326	6250	2	Bariduh	Buraydah
0	0	0	0	0	0	0	0	0	0	0	0	0	0	0	103	1314	1	Eanizah	Unayzah
0	0	0	0	0	0	0	0	0	0	0	0	28	502	1	76	2232	1	Alrasu	Ar Rass
0	0	0	0	0	0	0	0	0	37	263	1	0	0	0	0	0	0	Albikiaruh	Al Bukayriyah

The sixteenth services guide 2017_Region Al Qaseem

Public services at the populated area level

Number of Agricultural, Social, Administrative and Public Services and Banking Finance 1-2

Administrative services																								Populated area	Emirate or governorate or municipality		
Security control	Security point	Health affairs	Industrial fund	Real-estate fund	Social development fund	Labour office branch	Water branch	Financial branch	Transport branch	Females education office	Males education office	Females Education administration	Males education administration	Office of municipal services	Municipality centre	Secretariat of municipality	Pensions	Social Insurance	Awqaf (mortmain)	Center of promotion of virtue	Civil affairs	Passport department	Traffic centers			Police station	Police centre
0	0	1	0	1	1	2	1	1	1	1	1	1	1	0	2	1	1	1	2	11	2	1	2	0	4	Bariduh	Buraydah
0	0	0	0	0	0	0	0	0	0	0	1	0	0	0	0	0	0	0	0	0	0	1	0	1	0	Matar Alqasim	Buraydah
0	0	0	0	0	0	0	0	0	0	0	0	0	0	0	0	0	0	0	0	0	0	0	0	0	0	Khaba Alkayfuh	Buraydah
0	0	0	0	0	0	0	0	0	0	0	0	0	0	0	0	0	0	0	0	0	0	0	0	0	0	Alearifiuh	Buraydah
0	0	0	0	0	0	0	0	0	0	0	0	0	0	0	0	0	0	0	0	0	0	0	0	0	0	Alshaquh Aleulya	Ash Shiqah
0	0	0	0	0	0	0	0	0	0	1	0	0	0	0	1	0	0	0	0	1	0	0	0	0	1	Albasar	Al Basr
0	0	0	0	0	0	0	0	0	0	0	0	0	0	0	0	0	0	0	0	0	0	0	0	0	0	Alnakhalat	Al Basr
0	0	0	0	0	0	0	0	0	0	0	0	0	0	0	0	0	0	0	0	0	0	0	0	0	0	Almansaa	Al Basr
0	0	0	0	0	0	0	0	0	0	0	0	0	0	0	0	0	0	0	0	0	0	0	0	0	0	Aleaqul	Al Basr
0	0	0	0	0	0	0	0	0	0	0	0	0	0	0	0	0	0	0	0	0	0	0	0	0	0	Almawiyuh	Al Basr
0	0	0	0	0	0	0	0	0	0	0	0	0	0	0	0	0	0	0	0	0	0	0	0	0	0	Aljadidat	Al Basr
0	0	0	0	0	0	0	0	0	0	0	0	0	0	0	1	0	0	0	1	1	0	0	0	0	1	Albatin	Al Boutin
0	0	0	0	0	0	0	0	0	0	0	0	0	0	0	0	0	0	0	0	0	0	0	0	0	0	Farm of Gharb Albatin	Al Boutin
0	0	0	0	0	0	0	0	0	0	0	0	0	0	0	0	0	0	0	0	0	0	0	0	0	0	Farm of Shrq Albatin	Al Boutin
0	0	0	0	0	0	0	0	0	0	0	0	0	0	0	0	0	0	0	0	0	0	0	0	0	0	Aldighmaniat	Al Boutin
0	0	0	0	0	0	0	0	0	0	1	1	0	0	0	1	0	0	0	1	1	0	0	0	1	0	Alfawaruh	Al-Fuwara
0	0	0	0	0	0	0	0	0	0	0	0	0	0	0	0	0	0	0	0	0	0	0	0	0	0	Marghan	Al-Fuwara
0	0	0	0	0	0	0	0	0	0	0	0	0	0	0	0	0	0	0	0	0	0	0	0	0	0	Aleumuduh	Al-Fuwara

Public services at the populated area level

Number of Agricultural, Social, Administrative and Public Services and Banking Finance 1-2

Administrative services																								Populated area	Emirate or governorate or municipality			
Security control	Security point	Health affairs	Industrial fund	Real-estate fund	Social development fund	Labour office branch	Water branch	Financial branch	Transport branch	Females education office	Males education office	Females Education administration	Males education administration	Office of municipal services	Municipality centre	Secretariat of municipality	Pensions	Social Insurance	Awqaf (mortmain)	Center of promotion of virtue	Civil affairs	Passport department	Traffic centers			Police station	Police centre	
0	0	0	0	0	0	0	0	0	0	0	0	0	0	0	0	0	0	0	0	0	0	0	0	0	0	0	Alnawmanieh	Al-Fuwara
0	0	0	0	0	0	0	0	0	0	0	0	0	0	0	0	0	0	0	0	0	0	0	0	0	0	0	Alhabiriah Waljarid	Al-Fuwara
0	0	0	0	0	0	0	0	0	0	0	0	0	0	0	0	0	0	0	0	0	0	0	0	0	0	0	Alashyel	Al-Fuwara
0	0	0	0	0	0	0	0	0	0	0	0	0	0	0	0	0	0	0	0	0	0	0	0	0	0	0	Alhijruh	Al-Fuwara
0	0	0	0	0	0	0	0	0	0	0	0	0	0	0	0	0	0	0	0	0	0	0	0	0	0	0	Alhamalih	Al-Fuwara
0	0	0	0	0	0	0	0	0	0	0	0	0	0	0	0	0	0	0	0	0	0	0	0	0	0	0	Alkharsha'	Al-Fuwara
0	0	0	0	0	0	0	0	0	0	0	0	0	0	0	0	0	0	0	0	0	0	0	0	0	0	0	Alqurea'	Al Qaraa
0	0	0	0	0	0	0	0	0	0	0	0	0	0	0	0	0	0	0	0	0	0	0	0	0	0	0	Ghadaa	Al Qaraa
0	0	0	0	0	0	0	0	0	0	0	0	0	0	0	0	0	0	0	0	0	0	0	0	0	0	0	Farm of Alqurea'	Al Qaraa
0	0	0	0	0	0	0	0	0	0	0	0	0	0	1	0	0	0	0	0	1	0	0	0	0	0	0	Altarafiat Alsharqia	At Tarafiyah As
0	0	0	0	0	0	0	0	0	0	0	0	0	0	0	0	0	0	0	0	0	0	0	0	0	0	0	Alsawida	At Tarafiyah As
0	0	0	0	0	0	0	0	0	0	0	0	0	0	0	0	0	0	0	0	0	0	0	0	0	0	0	Hajrah Easilan	At Tarafiyah As
0	0	0	0	0	0	0	0	0	0	0	1	0	0	0	1	0	0	0	1	1	0	0	1	1	0	0	Qasiba' Aljadidih	Qusaiba
0	0	0	0	0	0	0	0	0	0	0	0	0	0	1	0	0	0	0	0	0	0	0	0	1	0	0	Almudarij	Mudarraaj
0	0	0	0	0	0	0	0	0	0	0	0	0	0	0	0	0	0	0	0	0	0	0	0	0	0	0	Nadirah Umm Thamid	Mudarraaj
0	0	0	0	0	0	0	0	0	0	0	0	0	0	0	0	0	0	0	0	0	0	0	0	0	0	0	Mahiir Altaramus	Mhir At Turmus
0	0	0	0	0	0	0	0	0	0	0	0	0	0	0	1	0	0	0	0	0	0	0	0	0	1	0	Sharaa	Sheri
0	0	0	0	0	0	0	0	0	0	0	0	0	0	0	0	0	0	0	0	0	0	0	0	0	0	0	Alhabiriah	Sheri

Public services at the populated area level

Number of Agricultural, Social, Administrative and Public Services and Banking Finance 1-2

Administrative services																								Populated area	Emirate or governorate or municipality			
Security control	Security point	Health affairs	Industrial fund	Real-estate fund	Social development fund	Labour office branch	Water branch	Financial branch	Transport branch	Females education office	Males education office	Females Education administration	Males education administration	Office of municipal services	Municipality centre	Secretariat of municipality	Pensions	Social Insurance	Awqaf (mortmain)	Center of promotion of virtue	Civil affairs	Passport department	Traffic centers			Police station	Police centre	
0	0	0	0	0	0	0	0	0	0	0	0	0	0	0	0	0	0	0	0	0	0	0	0	0	0	Eazizuh Altaramus	Sheri	
0	0	0	0	0	0	0	0	0	0	0	0	0	0	0	0	0	0	0	0	0	0	0	0	0	0	Qalib Altaramus	Sheri	
0	0	0	0	0	0	0	0	0	0	0	0	0	0	0	0	0	0	0	0	0	0	0	0	0	0	Hamaduh Altaramus	Sheri	
0	0	0	0	0	0	0	0	0	0	0	0	0	0	0	0	0	0	0	0	0	0	0	0	0	0	Alkhafayat Watashmal	Sheri	
0	0	0	0	0	0	0	0	0	0	0	0	0	0	0	0	0	0	0	0	1	1	0	0	0	1	0	Alshabikiuh	Al Shubayka
0	0	0	0	0	0	0	0	0	0	0	0	0	0	0	0	0	0	0	0	0	0	0	0	0	0	Alhimaduh	Al Shubayka	
0	0	0	0	0	0	0	0	0	0	0	0	0	0	0	0	0	0	0	0	0	0	0	0	0	0	Alrawdabayn	Al Shubayka	
0	0	0	0	0	0	0	0	0	0	0	0	0	0	0	0	0	0	0	0	0	0	0	0	0	0	Farm of Alwasita'	Al Shubayka	
0	0	0	0	0	0	0	0	0	0	0	0	0	0	0	0	0	0	0	0	0	0	0	0	0	0	Am Radahuh	Al Shubayka	
0	0	0	0	0	0	0	0	0	0	0	0	0	0	0	0	0	0	0	0	0	0	0	0	0	0	Fiadh and Farmsa	Al Shubayka	
0	0	0	0	0	0	0	0	0	0	0	0	0	0	0	0	0	0	0	0	0	0	0	0	0	0	Mubahil	Al Shubayka	
0	0	0	0	0	0	0	0	0	0	0	0	0	0	0	0	0	0	0	0	0	0	0	0	0	0	Alhijruh	Al Shubayka	
0	0	0	0	0	0	0	0	0	0	0	0	0	0	0	0	0	0	0	0	0	0	0	0	0	0	Alqahibiuh	Al Shubayka	
0	0	0	0	0	0	0	0	0	0	0	0	0	0	0	0	0	0	0	0	0	0	0	0	0	0	Abwnkhlh	Al Shubayka	
0	0	0	0	0	0	0	0	0	0	0	0	0	0	0	0	0	0	0	0	0	0	0	0	0	0	Am Ghalas	Al Shubayka	
0	0	0	0	0	0	0	0	0	0	0	0	0	0	0	0	0	0	0	0	0	0	0	0	0	0	Abriq Aleummal	Al Shubayka	
0	0	0	0	0	0	0	0	0	0	0	0	0	0	0	0	0	0	0	0	0	0	0	0	0	0	Alshaeayfaniuh	Al Shubayka	
0	0	0	0	0	0	0	0	0	0	0	0	0	0	1	0	0	0	0	0	0	0	0	0	0	1	0	Alkhashibi	Al Khashabi

Public services at the populated area level

Number of Agricultural, Social, Administrative and Public Services and Banking Finance 1-2

Administrative services																								Populated area	Emirate or governorate or municipality		
Security control	Security point	Health affairs	Industrial fund	Real-estate fund	Social development fund	Labour office branch	Water branch	Financial branch	Transport branch	Females education office	Males education office	Females Education administration	Males education administration	Office of municipal services	Municipality centre	Secretariat of municipality	Pensions	Social Insurance	Awqaf (mortmain)	Center of promotion of virtue	Civil affairs	Passport department	Traffic centers			Police station	Police centre
0	0	0	0	0	0	0	0	0	0	0	0	0	0	0	0	0	0	0	0	0	0	0	0	0	0	Alhimaduh and Farmsa	Al Khashabi
0	0	0	0	0	0	0	0	0	0	0	0	0	0	0	0	0	0	0	0	0	0	0	0	0	0	Halaysah and Farmsa	Al Khashabi
0	0	0	0	0	0	0	0	0	0	0	0	0	0	0	0	0	0	0	0	0	0	0	0	0	0	Alrafayie and Farmsa	Al Khashabi
0	0	0	0	0	0	0	0	0	0	0	0	0	0	0	0	0	0	0	0	0	0	0	0	0	0	Samahah and Farmsa	Al Khashabi
0	0	0	0	0	0	0	0	0	0	0	0	0	0	0	0	0	0	0	0	0	0	0	0	0	0	Farm of Kayr	Al Khashabi
0	0	0	0	0	0	0	0	0	0	0	0	0	0	0	0	0	0	0	0	0	0	0	0	0	0	Siadat and Farmsa	Al Khashabi
0	0	0	0	0	0	0	0	0	0	0	0	0	0	0	0	0	0	0	0	0	0	0	0	0	0	Farm of Alshifa'	Al Khashabi
0	0	0	0	0	0	0	0	0	0	0	0	0	0	1	0	0	0	0	0	1	0	0	0	0	0	Arabieih	Rabea
0	0	0	0	0	0	0	0	0	0	0	0	0	0	0	0	0	0	0	0	0	0	0	0	0	0	Alrakih	Rabea
0	0	0	0	0	0	0	0	0	0	0	0	0	0	0	0	0	0	0	0	0	0	0	0	0	0	Alruwayduh	Rabea
0	0	0	0	0	0	0	0	0	0	0	0	0	0	0	0	0	0	0	0	0	0	0	0	0	0	Aldaeisuh	Daesah
0	0	0	0	0	0	0	0	0	0	0	0	0	0	0	0	0	0	0	0	0	0	0	0	0	0	Almalida'	Al Malida
0	0	0	0	0	0	0	0	0	0	0	0	0	0	0	0	0	0	0	0	0	0	0	0	0	0	Alghamas	Al Ghamas
0	0	0	0	0	0	0	0	0	0	0	0	0	0	0	0	0	0	0	0	0	0	0	0	0	0	Aleaqilat	Al Ghamas
0	0	0	0	0	0	0	0	0	0	0	0	0	0	0	0	0	0	0	0	0	0	0	0	0	0	Khaba Rudan	Khub Rudan
0	0	0	0	0	0	0	0	0	0	0	0	0	0	0	0	0	0	0	0	0	0	0	0	0	0	Daras	Dheras
0	0	0	0	0	0	0	0	0	0	0	0	0	0	0	0	0	0	0	0	0	0	0	0	0	0	Khaba Alhuluwh	Dheras
0	0	0	0	0	0	0	0	0	0	0	0	0	0	0	0	0	0	0	0	0	0	0	0	0	0	Fiad Talha	Talha

The sixteenth services guide 2017_Region Al Qaseem

Public services at the populated area level

Number of Agricultural, Social, Administrative and Public Services and Banking Finance 1-2

Administrative services																								Populated area	Emirate or governorate or municipality			
Security control	Security point	Health affairs	Industrial fund	Real-estate fund	Social development fund	Labour office branch	Water branch	Financial branch	Transport branch	Females education office	Males education office	Females Education administration	Males education administration	Office of municipal services	Municipality centre	Secretariat of municipality	Pensions	Social Insurance	Awqaf (mortmain)	Center of promotion of virtue	Civil affairs	Passport department	Traffic centers			Police station	Police centre	
0	0	0	0	0	0	0	0	0	0	0	0	0	0	0	1	0	0	0	0	0	1	0	0	0	0	0	Qasirabin Eqail	Qasr Ibn Aqil
0	0	0	0	0	0	0	0	0	0	0	0	0	0	0	0	0	0	0	0	0	0	0	0	0	0	0	Khashibaa Alhudar	Qasr Ibn Aqil
0	0	0	0	0	0	0	0	0	0	0	0	0	0	0	0	0	0	0	0	0	0	0	0	0	0	0	Aleurda'	Qasr Ibn Aqil
0	0	0	0	0	0	0	0	0	0	0	0	0	0	0	0	0	0	0	0	0	0	0	0	0	0	0	Farm of Qasr Abn Eqail	Qasr Ibn Aqil
0	0	0	0	0	0	0	0	0	0	0	0	0	0	0	0	0	0	0	0	0	0	0	0	0	0	0	Qsralbtah Alealawat	Qasr Ibn Aqil
0	0	0	0	0	0	0	0	0	0	0	0	0	0	0	0	0	0	0	0	0	0	0	0	0	0	0	Farm of Easilih	Qasr Ibn Aqil
0	0	0	0	0	0	0	0	0	0	0	0	0	0	0	0	0	0	0	0	0	0	0	0	0	0	0	Rawdat Alhizm	Qasr Ibn Aqil
0	0	0	0	0	0	0	0	0	0	0	0	0	0	0	0	0	0	0	0	0	0	0	0	0	0	0	Aldiyria	Qasr Ibn Aqil
0	0	0	0	0	0	0	0	0	0	0	0	0	0	0	0	0	0	0	0	0	0	0	0	0	0	0	Almahash	Qasr Ibn Aqil
0	0	0	0	0	0	0	0	0	0	0	0	0	0	0	0	0	0	0	0	0	0	0	0	0	0	0	Althaamiruih	Qasr Ibn Aqil
0	0	0	0	0	0	0	0	0	0	0	0	0	0	0	0	0	0	0	0	0	0	0	0	0	0	0	Alrafieuh and Farmsa	Qasr Ibn Aqil
0	0	0	0	0	0	0	0	0	0	0	0	0	0	0	0	0	0	0	0	0	0	0	0	0	0	0	Aldawha	Qasr Ibn Aqil
0	0	0	0	0	0	0	0	0	0	0	0	0	0	0	0	0	0	0	0	0	0	0	0	0	0	0	Hayi Aljamieia	Qasr Ibn Aqil
0	0	0	0	0	0	0	0	0	0	0	0	0	0	0	0	0	0	0	0	0	0	0	0	0	0	0	Aljurdania	Qasr Ibn Aqil
0	0	0	0	0	0	0	0	0	0	0	0	0	0	0	0	0	0	0	0	0	0	0	0	0	0	0	Althaamiruih	Ath Thamiriyah
0	0	0	0	0	0	0	0	0	0	0	0	0	0	0	0	0	0	0	0	0	0	0	0	0	0	0	Am Alkharasie	Ath Thamiriyah
0	0	0	0	0	0	0	0	0	0	0	0	0	0	0	0	0	0	0	0	0	0	0	0	0	0	0	Eawaysa	Ath Thamiriyah
0	0	0	0	0	0	0	0	0	0	0	0	0	0	0	0	0	0	0	0	0	0	0	0	0	0	0	Southern Aleayir	Ath Thamiriyah

Public services at the populated area level

Number of Agricultural, Social, Administrative and Public Services and Banking Finance 1-2

Administrative services																								Populated area	Emirate or governorate or municipality			
Security control	Security point	Health affairs	Industrial fund	Real-estate fund	Social development fund	Labour office branch	Water branch	Financial branch	Transport branch	Females education office	Males education office	Females Education administration	Males education administration	Office of municipal services	Municipality centre	Secretariat of municipality	Pensions	Social Insurance	Awqaf (mortmain)	Center of promotion of virtue	Civil affairs	Passport department	Traffic centers			Police station	Police centre	
0	0	0	0	0	0	0	0	0	0	0	0	0	0	0	0	0	0	0	0	0	0	0	0	0	0	Alhuqaba'	Ath Thamiriyah	
0	0	0	0	0	0	0	0	0	0	0	0	0	0	0	0	0	0	0	0	0	0	0	0	0	0	Northern Aleayir	Ath Thamiriyah	
0	0	0	0	0	0	0	0	0	0	0	0	0	0	0	0	0	0	0	0	0	0	0	0	0	0	Farm of 'Abu Khshbh	Ath Thamiriyah	
0	0	0	0	0	0	0	0	0	0	0	0	0	0	0	1	0	0	0	0	0	1	0	0	0	0	1	Aleamar	Al Emar
0	0	0	0	0	0	0	0	0	0	0	0	0	0	0	0	0	0	0	0	0	0	0	0	0	0	Alrawabiu	Al Emar	
0	0	0	0	0	0	0	0	0	0	0	0	0	0	0	1	0	0	0	0	0	1	0	0	0	0	1	Alqawaruh	Al Quwarah
0	0	0	0	0	0	0	0	0	0	0	0	0	0	0	0	0	0	0	0	0	0	0	0	0	0	Farm of Alqawwarat -	Al Quwarah	
0	0	0	0	0	0	0	0	0	0	0	0	0	0	0	0	0	0	0	0	0	0	0	0	0	0	Farm of Alqawwarat	Al Quwarah	
0	0	0	0	0	0	0	0	0	0	0	0	0	0	0	0	0	0	0	0	0	0	0	0	0	0	Alebdlly	Al Quwarah	
0	0	0	0	0	0	0	0	0	0	0	0	0	0	0	1	0	0	0	0	0	1	0	0	0	0	1	Alkhubara'	Al Khobara'
0	0	0	0	0	0	0	0	0	0	0	0	0	0	0	1	0	0	0	0	0	0	0	0	0	0	0	Alsahaabin	Al Khobara'
0	0	0	0	0	0	0	0	0	0	0	0	0	0	0	0	0	0	0	0	0	0	0	0	0	0	Farm of Alkhubara'	Al Khobara'	
0	0	0	0	0	0	0	0	0	0	0	0	0	0	0	0	0	0	0	0	0	0	0	0	0	0	Farm of Alkhubara'	Al Khobara'	
0	0	0	0	0	0	0	0	0	0	0	0	0	0	0	1	0	0	0	0	0	0	0	0	0	1	0	Alqarin	Al Qorin
0	0	0	0	0	0	0	0	0	0	0	0	0	0	0	0	0	0	0	0	0	0	0	0	0	0	Farm of Alqarin	Al Qorin	
0	0	0	0	0	0	0	0	0	0	0	0	0	0	0	1	0	0	0	0	0	1	0	0	0	1	0	Aldalimih	Al Dulaymiyah
0	0	0	0	0	0	0	0	0	0	0	0	0	0	0	0	0	0	0	0	0	0	0	0	0	0	0	Almasak	Al Dulaymiyah
0	0	0	0	0	0	0	0	0	0	0	0	0	0	0	0	0	0	0	0	0	0	0	0	0	0	0	Drimihuh	Al Dulaymiyah

Public services at the populated area level

Number of Agricultural, Social, Administrative and Public Services and Banking Finance 1-2

Administrative services																								Populated area	Emirate or governorate or municipality			
Security control	Security point	Health affairs	Industrial fund	Real-estate fund	Social development fund	Labour office branch	Water branch	Financial branch	Transport branch	Females education office	Males education office	Females Education administration	Males education administration	Office of municipal services	Municipality centre	Secretariat of municipality	Pensions	Social Insurance	Awqaf (mortmain)	Center of promotion of virtue	Civil affairs	Passport department	Traffic centers			Police station	Police centre	
0	0	0	0	0	0	0	0	0	0	0	0	0	0	0	0	0	0	0	0	0	0	0	0	0	0	0	Drimihuh Alshamaliuh	Al Dulaymiyah
0	0	0	0	0	0	0	0	0	0	0	0	0	0	0	0	0	0	0	0	0	0	0	0	0	0	0	Alrafayie Waltarfayuh	Al Dulaymiyah
0	0	0	0	0	0	0	0	0	0	0	0	0	0	0	0	0	0	0	0	0	0	0	0	0	0	0	Farm of Drimihh	Al Dulaymiyah
0	0	0	0	0	0	0	0	0	0	0	0	0	0	1	0	0	0	0	0	0	1	0	0	0	1	0	Aldhiybih	Thebea
0	0	0	0	0	0	0	0	0	0	0	0	0	0	0	0	0	0	0	0	0	0	0	0	0	0	0	Farm of Alsamar	Thebea
0	0	0	0	0	1	1	1	0	0	1	1	1	1	0	1	0	0	0	2	4	1	1	1	0	1	0	Eanizah	Unayzah
0	0	0	0	0	0	0	0	0	0	0	0	0	0	0	0	0	0	0	0	0	0	0	0	0	0	0	Alhafiruh	Unayzah
0	0	0	0	0	0	0	0	0	0	0	0	0	0	0	0	0	0	0	0	0	0	0	0	0	0	0	Aleawnih	Unayzah
0	0	0	0	0	0	0	0	0	0	0	0	0	0	0	0	0	0	0	0	0	0	0	0	0	0	0	Aldalaeuh	Unayzah
0	0	0	0	0	0	0	0	0	0	0	0	0	0	0	0	0	0	0	0	0	0	0	0	0	0	0	Farm of Janub	Unayzah
0	0	0	0	0	0	0	0	0	0	0	0	0	0	0	0	0	0	0	0	0	0	0	0	0	0	0	Farm of Alshaeib	Unayzah
0	0	0	0	0	0	0	0	0	0	0	0	0	0	0	0	0	0	0	0	0	0	0	0	0	0	0	Farm of Almudawih	Unayzah
0	0	0	0	0	0	0	0	0	0	0	0	0	0	0	0	0	0	0	0	0	0	0	0	0	0	0	Farm of Alwahlian	Unayzah
0	0	0	0	0	0	0	0	0	0	0	0	0	0	0	0	0	0	0	0	0	0	0	0	0	0	0	Alruwghanaa	Ar Rawghani
0	0	0	0	0	0	0	0	0	0	0	0	0	0	0	0	0	0	0	0	0	0	0	0	0	0	0	Wadi Aljanah	Wadi Al Junah
0	0	0	0	0	0	0	0	0	0	0	0	0	0	0	0	0	0	0	0	0	0	0	0	0	0	0	Wadi Abwaelii	Wadi Abu Ali
0	0	0	0	0	0	0	0	0	0	0	0	0	0	0	0	0	0	0	0	0	0	0	0	0	0	0	Aleushaziuh	Al Awshaziyah
0	0	0	0	0	0	0	0	0	0	0	0	0	0	0	0	0	0	0	0	0	0	0	0	0	0	0	Alrafieuh	Al Awshaziyah

Public services at the populated area level

Number of Agricultural, Social, Administrative and Public Services and Banking Finance 1-2

Administrative services																								Populated area	Emirate or governorate or municipality		
Security control	Security point	Health affairs	Industrial fund	Real-estate fund	Social development fund	Labour office branch	Water branch	Financial branch	Transport branch	Females education office	Males education office	Females Education administration	Males education administration	Office of municipal services	Municipality centre	Secretariat of municipality	Pensions	Social Insurance	Awqaf (mortmain)	Center of promotion of virtue	Civil affairs	Passport department	Traffic centers			Police station	Police centre
0	0	0	0	0	1	1	1	1	0	1	1	1	1	0	1	0	1	0	1	2	1	1	1	0	1	Alrasu	Ar Rass
0	0	0	0	0	0	0	0	0	0	0	0	0	0	0	0	0	0	0	0	0	0	0	0	0	0	Farm of Bahjih	Ar Rass
0	0	0	0	0	0	0	0	0	0	0	0	0	0	0	0	0	0	0	0	0	0	0	0	0	0	Alhajnawi	Ar Rass
0	0	0	0	0	0	0	0	0	0	0	0	0	0	0	0	0	0	0	0	0	0	0	0	0	0	Aleabiluh	Ar Rass
0	0	0	0	0	0	0	0	0	0	0	0	0	0	0	0	0	0	0	0	0	0	0	0	0	0	Aleaqilat and Farmsa	Ar Rass
0	0	0	0	0	0	0	0	0	0	0	0	0	0	0	0	0	0	0	0	0	0	0	0	0	0	Farm of Alqawei	Ar Rass
0	0	0	0	0	0	0	0	0	0	0	0	0	0	0	0	0	0	0	0	0	0	0	0	0	0	Qarih WaFarm of 'Abu	Ar Rass
0	0	0	0	0	0	0	0	0	0	0	0	0	0	0	1	0	0	0	1	1	0	0	1	1	0	Dakhnh	Dakhna
0	0	0	0	0	0	0	0	0	0	0	0	0	0	0	0	0	0	0	0	0	0	0	0	0	0	Fidat Dakhnih	Dakhna
0	0	0	0	0	0	0	0	0	0	0	0	0	0	0	0	0	0	0	0	0	0	0	0	0	0	Farm of Fidat Dakhnah	Dakhna
0	0	0	0	0	0	0	0	0	0	0	0	0	0	0	0	0	0	0	0	0	0	0	0	0	0	Alrafayie and Farmsa	Dakhna
0	0	0	0	0	0	0	0	0	0	0	0	0	0	0	0	0	0	0	0	0	0	0	0	0	0	Harifat Dareih	Dakhna
0	0	0	0	0	0	0	0	0	0	0	0	0	0	0	0	0	0	0	0	0	0	0	0	0	0	Ghurab	Dakhna
0	0	0	0	0	0	0	0	0	0	0	0	0	0	0	0	0	0	0	0	0	0	0	0	0	0	Farm of Tallaba	Dakhna
0	0	0	0	0	0	0	0	0	0	0	0	0	0	1	0	0	0	0	0	0	0	0	0	0	0	Mfriq Alshabikiih	Dakhna
0	0	0	0	0	0	0	0	0	0	0	0	0	0	0	0	0	0	0	0	0	0	0	0	0	0	Almuhabir and Farmsa	Dakhna
0	0	0	0	0	0	0	0	0	0	0	0	0	0	0	0	0	0	0	0	0	0	0	0	0	0	Sabilih	Dakhna
0	0	0	0	0	0	0	0	0	0	0	0	0	0	0	0	0	0	0	0	0	0	0	0	0	0	Alkharisha'	Al Khourishaa

Public services at the populated area level

Number of Agricultural, Social, Administrative and Public Services and Banking Finance 1-2

Administrative services																								Populated area	Emirate or governorate or municipality			
Security control	Security point	Health affairs	Industrial fund	Real-estate fund	Social development fund	Labour office branch	Water branch	Financial branch	Transport branch	Females education office	Males education office	Females Education administration	Males education administration	Office of municipal services	Municipality centre	Secretariat of municipality	Pensions	Social Insurance	Awqaf (mortmain)	Center of promotion of virtue	Civil affairs	Passport department	Traffic centers			Police station	Police centre	
0	0	0	0	0	0	0	0	0	0	0	0	0	0	0	0	0	0	0	0	0	0	0	0	0	0	0	Farm of Alkhrysha'	Al Khourishaa
0	0	0	0	0	0	0	0	0	0	0	0	0	0	0	0	0	0	0	0	0	0	0	0	0	0	0	Aldahluh	Al Dahla
0	0	0	0	0	0	0	0	0	0	0	0	0	0	0	0	0	0	0	0	0	0	0	0	0	0	0	Farm of Aldahlih	Al Dahla
0	0	0	0	0	0	0	0	0	0	0	0	0	0	0	0	0	0	0	0	0	0	0	0	0	0	0	Alshannanuh	Al-Shanana
0	0	0	0	0	0	0	0	0	0	0	0	0	0	0	0	0	0	0	0	0	0	0	0	0	0	0	Almatiuh	Al Matiya
0	0	0	0	0	0	0	0	0	0	0	0	0	0	0	0	0	0	0	0	0	0	0	0	0	0	0	Farm of Almatiih	Al Matiya
0	0	0	0	0	0	0	0	0	0	0	0	0	0	0	0	0	0	0	0	0	0	0	0	0	0	0	Alqawei	Al Matiya
0	0	0	0	0	0	0	0	0	0	0	0	0	0	0	0	0	0	0	0	0	0	0	0	0	0	0	Farm of Nafjih	Al Matiya
0	0	0	0	0	0	0	0	0	0	0	0	0	0	0	0	0	0	0	0	0	0	0	0	0	0	0	Farm of Eashira	Al Matiya
0	0	0	0	0	0	0	0	0	0	0	0	0	0	0	0	0	0	0	0	0	0	0	0	0	0	0	Alghidaniuh	Alghaidaniah
0	0	0	0	0	1	1	1	0	0	1	1	1	0	0	1	0	0	0	1	1	1	1	1	1	0	1	Almudhanib	Al Midhnab
0	0	0	0	0	0	0	0	0	0	0	0	0	0	0	0	0	0	0	0	0	0	0	0	0	0	0	Almukili	Al Midhnab
0	0	0	0	0	0	0	0	0	0	0	0	0	0	0	0	0	0	0	0	0	0	0	0	0	0	0	Altalaeat and Farmsa	Al Midhnab
0	0	0	0	0	0	0	0	0	0	0	0	0	0	0	0	0	0	0	0	0	0	0	0	0	0	0	Hulah Saeidan	Al Midhnab
0	0	0	0	0	0	0	0	0	0	0	0	0	0	0	0	0	0	0	0	0	0	0	0	0	0	0	Alrahymih	Al Midhnab
0	0	0	0	0	0	0	0	0	0	0	0	0	0	0	0	0	0	0	0	0	0	0	0	0	0	0	Eulwat Aleibad	Al Midhnab
0	0	0	0	0	0	0	0	0	0	0	0	0	0	0	0	0	0	0	0	0	0	0	0	0	0	0	Baldat Musharaf	Al Midhnab
0	0	0	0	0	0	0	0	0	0	0	0	0	0	0	0	0	0	0	0	0	0	0	0	0	0	0	Khariman Alshamali	Al Midhnab

Public services at the populated area level

Number of Agricultural, Social, Administrative and Public Services and Banking Finance 1-2

Administrative services																								Populated area	Emirate or governorate or municipality			
Security control	Security point	Health affairs	Industrial fund	Real-estate fund	Social development fund	Labour office branch	Water branch	Financial branch	Transport branch	Females education office	Males education office	Females Education administration	Males education administration	Office of municipal services	Municipality centre	Secretariat of municipality	Pensions	Social Insurance	Awqaf (mortmain)	Center of promotion of virtue	Civil affairs	Passport department	Traffic centers			Police station	Police centre	
0	0	0	0	0	0	0	0	0	0	0	0	0	0	0	0	0	0	0	0	0	0	0	0	0	0	0	Alsaalih	Al Midhnab
0	0	0	0	0	0	0	0	0	0	0	0	0	0	0	0	0	0	0	0	0	0	0	0	0	0	0	Khariman Alashqr	Al Midhnab
0	0	0	0	0	0	0	0	0	0	0	0	0	0	0	0	0	0	0	0	0	0	0	0	0	0	0	Ruduh Alhusu	Rawdat Alhssso
0	0	0	0	0	0	0	0	0	0	0	0	0	0	0	0	0	0	0	0	0	0	0	0	0	0	0	Almawsham	Rawdat Alhssso
0	0	0	0	0	0	0	0	0	0	0	0	0	0	0	0	0	0	0	0	0	0	0	0	0	0	0	Almurabae	Al Muraba'a
0	0	0	0	0	0	0	0	0	0	0	0	0	0	0	0	0	0	0	0	0	0	0	0	0	0	0	Almufid	Al Muraba'a
0	0	0	0	0	0	0	0	0	0	0	0	0	0	0	0	0	0	0	0	0	0	0	0	0	0	0	Alkhurama' Aljanubia	Al Kharma
0	0	0	0	0	0	0	0	0	0	0	0	0	0	0	0	0	0	0	0	0	0	0	0	0	0	0	Alkhurma'Alshimalih	Al Kharma Al Shimaliah
0	0	0	0	0	0	0	0	0	0	0	0	0	0	0	0	0	0	0	0	0	0	0	0	0	0	0	Faradah	Al Kharma Al Shimaliah
0	0	0	0	0	0	0	0	0	0	0	0	0	0	0	0	0	0	0	0	0	0	0	0	0	0	0	Alramhiuh	Al Kharma Al Shimaliah
0	0	0	0	0	0	0	0	0	0	0	0	0	0	0	0	0	0	0	0	0	0	0	0	0	0	0	Farm of Alkhurma	Al Kharma Al Shimaliah
0	0	0	0	0	0	0	0	0	0	0	0	0	0	0	0	0	0	0	0	0	0	0	0	0	0	0	Alnaasirih	Al Kharma Al Shimaliah
0	0	0	0	0	0	0	0	0	0	0	0	0	0	0	0	0	0	0	0	0	0	0	0	0	0	0	Aleimash	Al Kharma Al Shimaliah
0	0	0	0	0	0	0	0	0	0	0	0	0	0	0	0	0	0	0	0	0	0	0	0	0	0	0	Alrabaqih	Al Kharma Al Shimaliah
0	0	0	0	0	0	0	0	0	0	0	0	0	0	0	0	0	0	0	0	0	0	0	0	0	0	0	Samudh	Samoudah
0	0	0	0	0	0	0	0	0	0	0	0	0	0	0	0	0	0	0	0	0	0	0	0	0	0	0	Am Talihuh	Samoudah
0	0	0	0	0	0	0	0	0	0	0	0	0	0	0	0	0	0	0	0	0	0	0	0	0	0	0	Alrabiq	Rabik
0	0	0	0	0	0	0	0	0	0	0	0	0	0	0	0	0	0	0	0	0	0	0	0	0	1	0	Almilqa'	Al Malqa

The sixteenth services guide 2017_Region Al Qaseem

Public services at the populated area level

Number of Agricultural, Social, Administrative and Public Services and Banking Finance 1-2

Administrative services																								Populated area	Emirate or governorate or municipality		
Security control	Security point	Health affairs	Industrial fund	Real-estate fund	Social development fund	Labour office branch	Water branch	Financial branch	Transport branch	Females education office	Males education office	Females Education administration	Males education administration	Office of municipal services	Municipality centre	Secretariat of municipality	Pensions	Social Insurance	Awqaf (mortmain)	Center of promotion of virtue	Civil affairs	Passport department	Traffic centers			Police station	Police centre
0	0	0	0	0	1	1	1	0	0	1	1	1	1	0	1	0	0	0	2	1	1	1	1	0	1	Albukirih	Al Bukayriyah
0	0	0	0	0	0	0	0	0	0	0	0	0	0	0	0	0	0	0	0	0	0	0	0	0	0	Amhat Aldhiyabih	Al Bukayriyah
0	0	0	0	0	0	0	0	0	0	0	0	0	0	0	0	0	0	0	0	0	0	0	0	0	0	Farm of Albukirih	Al Bukayriyah
0	0	0	0	0	0	0	0	0	0	0	0	0	0	0	0	0	0	0	0	0	0	0	0	0	0	Farm of Albkryh	Al Bukayriyah
0	0	0	0	0	0	0	0	0	0	0	0	0	0	0	0	0	0	0	0	0	1	0	0	0	0	Alhalalih	Al Halaliyah
0	0	0	0	0	0	0	0	0	0	0	0	0	0	0	0	0	0	0	0	0	0	0	0	0	0	Farm of Alhalalih	Al Halaliyah
0	0	0	0	0	0	0	0	0	0	0	0	0	0	1	0	0	0	0	0	0	0	0	0	0	0	Alshiyhiuh	Al Chehya
0	0	0	0	0	0	0	0	0	0	0	0	0	0	0	0	0	0	0	0	0	0	0	0	0	0	Farm of Alshiyhih	Al Chehya
0	0	0	0	0	0	0	0	0	0	0	0	0	0	0	1	0	0	0	0	1	0	0	0	1	0	Alfwylq	Al-Fuwayliq
0	0	0	0	0	0	0	0	0	0	0	0	0	0	0	0	0	0	0	0	0	0	0	0	0	0	Aalthaabith	Al-Fuwayliq
0	0	0	0	0	0	0	0	0	0	0	0	0	0	0	0	0	0	0	0	0	0	0	0	0	0	Am Aleirad	Al-Fuwayliq
0	0	0	0	0	0	0	0	0	0	0	0	0	0	1	0	0	0	0	0	0	0	0	0	0	0	Kahalal	Kahla
0	0	0	0	0	0	0	0	0	0	0	0	0	0	0	0	0	0	0	0	0	0	0	0	0	0	Alrafieuh	Kahla
0	0	0	0	0	0	0	0	0	0	0	0	0	0	0	0	0	0	0	0	0	0	0	0	0	0	Aldilfaeuh	Dhalfa'a
0	0	0	0	0	0	0	0	0	0	0	0	0	0	0	0	0	0	0	0	0	0	0	0	0	0	Farm of Aldilfaeih	Dhalfa'a
0	0	0	0	0	0	0	0	0	0	0	0	0	0	0	0	0	0	0	0	0	0	0	0	0	0	Alartawy	Al Artawiy
0	0	0	0	0	0	0	0	0	0	0	0	0	0	0	0	0	0	0	0	0	0	0	0	0	0	Mashash Jurud	Mishash Jurud
0	0	0	0	0	0	0	0	0	0	0	0	0	0	0	0	0	0	0	0	0	0	0	0	0	0	Jarithum	Mishash Jurud

Public services at the populated area level

Number of Agricultural, Social, Administrative and Public Services and Banking Finance 1-2

Administrative services																								Populated area	Emirate or governorate or municipality		
Security control	Security point	Health affairs	Industrial fund	Real-estate fund	Social development fund	Labour office branch	Water branch	Financial branch	Transport branch	Females education office	Males education office	Females Education administration	Males education administration	Office of municipal services	Municipality centre	Secretariat of municipality	Pensions	Social Insurance	Awqaf (mortmain)	Center of promotion of virtue	Civil affairs	Passport department	Traffic centers			Police station	Police centre
0	0	0	0	0	0	0	0	0	0	0	0	0	0	0	0	0	0	0	0	0	0	0	0	0	0	Easilh	Mishash Jurud
0	0	0	0	0	0	0	0	0	0	0	0	0	0	0	0	0	0	0	0	0	0	0	0	0	0	Alealya'	Mishash Jurud
0	0	0	0	0	0	0	0	0	0	0	0	0	0	0	0	0	0	0	0	0	0	0	0	0	0	Farm of Alradiha	Mishash Jurud
0	0	0	0	0	0	0	0	0	0	0	0	0	0	0	0	0	0	0	0	0	0	0	0	0	0	Alfayduh	Al Faydh
0	0	0	0	0	0	0	0	0	0	0	0	0	0	0	0	0	0	0	0	0	0	0	0	0	0	Alnajaba	Al Najbah
0	0	0	0	0	0	0	0	0	0	0	0	0	0	0	0	0	0	0	0	0	0	0	0	0	0	Saq	Saq
0	0	0	0	0	0	0	0	0	0	0	0	0	0	0	0	0	0	0	0	0	0	0	0	0	0	Farm of Saq	Saq
0	0	0	0	0	0	1	1	0	0	1	1	0	0	0	1	0	0	0	1	1	1	1	1	0	1	Albadayie	Al Badai
0	0	0	0	0	0	0	0	0	0	0	0	0	0	0	0	0	0	0	0	0	0	0	0	0	0	Aldihlat and Farmsa	Al Badai
0	0	0	0	0	0	0	0	0	0	0	0	0	0	0	0	0	0	0	0	0	0	0	0	0	0	Aleabdaliuh and Farmsa	Al Badai
0	0	0	0	0	0	0	0	0	0	0	0	0	0	0	0	0	0	0	0	0	0	0	0	0	0	Farm of Janub Shrq	Al Badai
0	0	0	0	0	0	0	0	0	0	0	0	0	0	0	0	0	0	0	0	0	0	0	0	0	0	Al'Abraq	Al Abraq
0	0	0	0	0	0	0	0	0	0	0	0	0	0	0	0	0	0	0	0	0	0	0	0	0	0	Dahima' Alqdymih	Dhema
0	0	0	0	0	0	0	0	0	0	0	0	0	0	0	0	0	0	0	0	0	0	0	0	0	0	Dahima' Aljadidih	Dhema
0	0	0	0	0	0	0	0	0	0	0	0	0	0	0	0	0	0	0	0	0	0	0	0	0	0	Alsamar	Dhema
0	0	0	0	0	0	0	0	0	0	0	0	0	0	0	0	0	0	0	0	0	0	0	0	0	0	Ealba'	Ulaba
0	0	0	0	0	0	0	0	0	0	0	0	0	0	0	0	0	0	0	0	0	0	0	0	0	0	Farm of Ealba'	Ulaba
0	0	0	0	0	0	0	0	0	0	0	0	0	0	0	0	0	0	0	0	0	0	0	0	0	0	Alahmdy	Al Ahmadiyah

The sixteenth services guide 2017_Region Al Qaseem

Public services at the populated area level

Number of Agricultural, Social, Administrative and Public Services and Banking Finance 1-2

Administrative services																								Populated area	Emirate or governorate or municipality		
Security control	Security point	Health affairs	Industrial fund	Real-estate fund	Social development fund	Labour office branch	Water branch	Financial branch	Transport branch	Females education office	Males education office	Females Education administration	Males education administration	Office of municipal services	Municipality centre	Secretariat of municipality	Pensions	Social Insurance	Awqaf (mortmain)	Center of promotion of virtue	Civil affairs	Passport department	Traffic centers			Police station	Police centre
0	0	0	0	0	0	0	1	0	0	1	1	0	0	0	1	0	0	0	1	1	0	1	1	0	1	Eayan Bin Fuhayd	Al Asyah
0	0	0	0	0	0	0	0	0	0	0	0	0	0	0	0	0	0	0	0	0	0	0	0	0	0	Alburqa'	Al Asyah
0	0	0	0	0	0	0	0	0	0	0	0	0	0	0	0	0	0	0	0	0	0	0	0	0	0	Alsiyh	Al Asyah
0	0	0	0	0	0	0	0	0	0	0	0	0	0	0	0	0	0	0	0	0	0	0	0	0	0	Masharifuh	Al Asyah
0	0	0	0	0	0	0	0	0	0	0	0	0	0	0	0	0	0	0	0	0	0	0	0	0	0	Khasibuh	Khusaybah
0	0	0	0	0	0	0	0	0	0	0	0	0	0	0	0	0	0	0	0	0	0	0	0	1	0	Abana Alwurud	Aba Alworood
0	0	0	0	0	0	0	0	0	0	0	0	0	0	0	0	0	0	0	0	0	0	0	0	0	0	Alsiyq	Aba Alworood
0	0	0	0	0	0	0	0	0	0	0	0	0	0	0	0	0	0	0	0	0	0	0	0	0	0	Daydah	Dhaida
0	0	0	0	0	0	0	0	0	0	0	0	0	0	0	0	0	0	0	0	0	0	0	0	0	0	Qulban Alshiyabaniih	Dhaida
0	0	0	0	0	0	0	0	0	0	0	0	0	0	0	0	0	0	0	0	0	0	0	0	0	0	Alsaeruh	Dhaida
0	0	0	0	0	0	0	0	0	0	0	0	0	0	0	0	0	0	0	0	0	0	0	0	0	0	Hnyzil	Hunaydhl
0	0	0	0	0	0	0	0	0	0	0	0	0	0	0	0	0	0	0	0	0	0	0	0	0	0	Tarif	Tarif Al Asyah
0	0	0	0	0	0	0	0	0	0	0	0	0	0	0	0	0	0	0	0	0	0	0	0	0	0	Alhifrayuh	Tarif Al Asyah
0	0	0	0	0	0	0	0	0	0	0	0	0	0	0	0	0	0	0	0	0	0	0	0	0	0	Alburud	Al Burud
0	0	0	0	0	0	0	0	0	0	0	0	0	0	0	0	0	0	0	0	0	0	0	0	0	0	Altanawumuh	Al Tanouma
0	0	0	0	0	0	0	0	0	0	0	0	0	0	0	0	0	0	0	0	0	0	0	0	0	0	Aljaealuh	Al Jialah
0	0	0	0	0	0	0	0	0	0	0	0	0	0	0	0	0	0	0	0	0	0	0	0	0	0	Mutywaa	Al Jialah
0	0	0	0	0	0	0	0	0	0	0	0	0	0	0	0	0	0	0	0	0	0	0	0	0	0	Albundrih	Al Bandariyah

Public services at the populated area level

Number of Agricultural, Social, Administrative and Public Services and Banking Finance 1-2

Administrative services																								Populated area	Emirate or governorate or municipality			
Security control	Security point	Health affairs	Industrial fund	Real-estate fund	Social development fund	Labour office branch	Water branch	Financial branch	Transport branch	Females education office	Males education office	Females Education administration	Males education administration	Office of municipal services	Municipality centre	Secretariat of municipality	Pensions	Social Insurance	Awqaf (mortmain)	Center of promotion of virtue	Civil affairs	Passport department	Traffic centers			Police station	Police centre	
0	0	0	0	0	0	0	0	0	0	0	0	0	0	0	0	0	0	0	0	0	0	0	0	0	0	0	Albueaythuh	Al Baathah
0	0	0	0	0	0	0	0	0	0	0	0	0	0	0	1	0	0	0	1	1	0	0	1	0	1	Qabah	Qeba	
0	0	0	0	0	0	0	0	0	0	0	0	0	0	0	0	0	0	0	0	0	0	0	0	0	0	Altiraq	Qeba	
0	0	0	0	0	0	0	0	0	0	0	0	0	0	0	0	0	0	0	0	0	0	0	0	0	0	Alnaqe	Qeba	
0	0	0	0	0	0	0	1	0	0	1	1	0	0	0	1	0	0	0	1	1	1	0	1	0	1	Alnubhaniuh	An Nabhaniyah	
0	0	0	0	0	0	0	0	0	0	0	0	0	0	0	0	0	0	0	0	0	0	0	0	0	0	Alsaqrh	An Nabhaniyah	
0	0	0	0	0	0	0	0	0	0	0	0	0	0	0	0	0	0	0	0	0	0	0	0	0	0	Thadij	Thadig	
0	0	0	0	0	0	0	0	0	0	0	0	0	0	0	0	0	0	0	0	0	0	0	0	0	0	Thawayadaj	Thadig	
0	0	0	0	0	0	0	0	0	0	0	0	0	0	0	1	0	0	0	0	1	0	0	0	0	1	Dalie Rashid	Abanat	
0	0	0	0	0	0	0	0	0	0	0	0	0	0	0	0	0	0	0	0	0	0	0	0	0	0	Taleah Rashid	Abanat	
0	0	0	0	0	0	0	0	0	0	0	0	0	0	0	0	0	0	0	0	0	0	0	0	0	0	Alwisaq	Abanat	
0	0	0	0	0	0	0	0	0	0	0	0	0	0	0	0	0	0	0	0	0	0	0	0	0	0	Alnaeimuh	Abanat	
0	0	0	0	0	0	0	0	0	0	0	0	0	0	0	0	0	0	0	0	0	0	0	0	0	0	Aleamuduh	Abanat	
0	0	0	0	0	0	0	0	0	0	0	0	0	0	0	0	0	0	0	0	0	0	0	0	0	0	Kufiyt	Abanat	
0	0	0	0	0	0	0	0	0	0	0	0	0	0	0	0	0	0	0	0	0	0	0	0	0	0	Alnuwasfuh	Abanat	
0	0	0	0	0	0	0	0	0	0	0	0	0	0	0	0	0	0	0	0	0	0	0	0	0	0	Alsahhaf	Abanat	
0	0	0	0	0	0	0	0	0	0	0	0	0	0	0	0	0	0	0	0	0	0	0	0	0	0	Masharifuh Emudan	Abanat	
0	0	0	0	0	0	0	0	0	0	0	0	0	0	0	0	0	0	0	0	0	0	0	0	0	0	Alzaahirih	Abanat	

Public services at the populated area level

Number of Agricultural, Social, Administrative and Public Services and Banking Finance 1-2

Administrative services																								Populated area	Emirate or governorate or municipality		
Security control	Security point	Health affairs	Industrial fund	Real-estate fund	Social development fund	Labour office branch	Water branch	Financial branch	Transport branch	Females education office	Males education office	Females Education administration	Males education administration	Office of municipal services	Municipality centre	Secretariat of municipality	Pensions	Social Insurance	Awqaf (mortmain)	Center of promotion of virtue	Civil affairs	Passport department	Traffic centers			Police station	Police centre
0	0	0	0	0	0	0	0	0	0	0	0	0	0	0	0	0	0	0	0	0	0	0	0	0	0	Alzaahiriuh Aljanubih	Abanat
0	0	0	0	0	0	0	0	0	0	0	0	0	0	0	0	0	0	0	0	0	0	0	0	0	0	Aljarariuh Aljanubih	Abanat
0	0	0	0	0	0	0	0	0	0	0	0	0	0	0	0	0	0	0	0	0	0	0	0	0	0	Aljarariuh Alshamaliuh	Abanat
0	0	0	0	0	0	0	0	0	0	0	0	0	0	0	0	0	0	0	0	0	0	0	0	0	0	Alakhydar	Abanat
0	0	0	0	0	0	0	0	0	0	0	0	0	0	0	0	0	0	0	0	0	0	0	0	0	0	Fiduh Alsalamat	Abanat
0	0	0	0	0	0	0	0	0	0	0	0	0	0	0	0	0	0	0	0	0	0	0	0	0	0	Alkharisha'	Abanat
0	0	0	0	0	0	0	0	0	0	0	0	0	0	0	0	0	0	0	0	0	0	0	0	0	0	Alezimih	Abanat
0	0	0	0	0	0	0	0	0	0	0	0	0	0	0	0	0	0	0	0	0	0	0	0	0	0	Alnaqrh Waldalimuh	Abanat
0	0	0	0	0	0	0	0	0	0	0	0	0	0	0	0	0	0	0	0	0	0	0	0	0	0	Badayie Alradaafin	Abanat
0	0	0	0	0	0	0	0	0	0	0	0	0	0	0	0	0	0	0	0	0	0	0	0	0	0	Abu Qalibat	Abanat
0	0	0	0	0	0	0	0	0	0	0	0	0	0	0	0	0	0	0	0	0	0	0	0	0	0	Abu Talah	Abanat
0	0	0	0	0	0	0	0	0	0	0	0	0	0	0	0	0	0	0	0	0	0	0	0	0	0	Muhidih	Abanat
0	0	0	0	0	0	0	0	0	0	0	0	0	0	0	0	0	0	0	0	0	0	0	0	0	0	Aljahfuh	Abanat
0	0	0	0	0	0	0	0	0	0	0	0	0	0	0	0	0	0	0	0	0	0	0	0	0	0	Alfireuh	Abanat
0	0	0	0	0	0	0	0	0	0	0	0	0	0	0	0	0	0	0	0	0	0	0	0	0	0	Qaradih	Abanat
0	0	0	0	0	0	0	0	0	0	0	0	0	0	0	0	0	0	0	0	0	0	0	0	0	0	Fiduh Alshaeb	Abanat
0	0	0	0	0	0	0	0	0	0	0	0	0	0	0	0	0	0	0	0	0	0	0	0	0	0	Mashash Rakian	Abanat
0	0	0	0	0	0	0	0	0	0	0	0	0	0	0	0	0	0	0	0	0	0	0	0	0	0	Alkhanquh	Abanat

Public services at the populated area level

Number of Agricultural, Social, Administrative and Public Services and Banking Finance 1-2

Administrative services																								Populated area	Emirate or governorate or municipality		
Security control	Security point	Health affairs	Industrial fund	Real-estate fund	Social development fund	Labour office branch	Water branch	Financial branch	Transport branch	Females education office	Males education office	Females Education administration	Males education administration	Office of municipal services	Municipality centre	Secretariat of municipality	Pensions	Social Insurance	Awqaf (mortmain)	Center of promotion of virtue	Civil affairs	Passport department	Traffic centers			Police station	Police centre
0	0	0	0	0	0	0	0	0	0	0	0	0	0	0	0	0	0	0	0	0	0	0	0	0	0	Daminuh	Abanat
0	0	0	0	0	0	0	0	0	0	0	0	0	0	0	0	0	0	0	0	0	0	0	0	0	0	Am Safih	Abanat
0	0	0	0	0	0	0	0	0	0	0	0	0	0	0	0	0	0	0	0	0	0	0	0	0	0	Aldiyriuh	Abanat
0	0	0	0	0	0	0	0	0	0	0	0	0	0	0	0	0	0	0	0	0	0	0	0	0	0	Badayie Allahib	Abanat
0	0	0	0	0	0	0	0	0	0	0	0	0	0	0	0	0	0	0	0	0	0	0	0	0	0	Samudh	Abanat
0	0	0	0	0	0	0	0	0	0	0	0	0	0	0	0	0	0	0	0	0	0	0	0	0	0	Masharifuh	Abanat
0	0	0	0	0	0	0	0	0	0	0	0	0	0	0	0	0	0	0	0	0	0	0	0	0	0	Alddath	Abanat
0	0	0	0	0	0	0	0	0	0	0	0	0	0	0	0	0	0	0	0	0	0	0	0	0	0	Alsuwitiuh	Abanat
0	0	0	0	0	0	0	0	0	0	0	0	0	0	0	0	0	0	0	0	0	0	0	0	0	0	Alasamr	Abanat
0	0	0	0	0	0	0	0	0	0	0	0	0	0	0	0	0	0	0	0	0	0	0	0	0	0	Alhimaduh	Abanat
0	0	0	0	0	0	0	0	0	0	0	0	0	0	0	0	0	0	0	0	0	0	0	0	0	0	Alwadim	Abanat
0	0	0	0	0	0	0	0	0	0	0	0	0	0	0	0	0	0	0	0	0	0	0	0	0	0	Alnnasifuh	Abanat
0	0	0	0	0	0	0	0	0	0	0	0	0	0	0	0	0	0	0	0	0	0	0	0	0	0	Sawiquh	Abanat
0	0	0	0	0	0	0	0	0	0	0	0	0	0	0	0	0	0	0	0	0	0	0	0	0	0	Faradah	Abanat
0	0	0	0	0	0	0	0	0	0	0	0	0	0	0	0	0	0	0	0	0	0	0	0	0	0	Alzafiri	Abanat
0	0	0	0	0	0	0	0	0	0	0	0	0	0	0	0	0	0	0	0	0	0	0	0	0	0	Alshuhaba'	Abanat
0	0	0	0	0	0	0	0	0	0	0	0	0	0	0	0	0	0	0	0	0	0	0	0	0	0	Jadea'	Abanat
0	0	0	0	0	0	0	0	0	0	0	0	0	0	0	0	0	0	0	0	0	0	0	0	0	0	Almashnih	Abanat

Public services at the populated area level

Number of Agricultural, Social, Administrative and Public Services and Banking Finance 1-2

Administrative services																								Populated area	Emirate or governorate or municipality		
Security control	Security point	Health affairs	Industrial fund	Real-estate fund	Social development fund	Labour office branch	Water branch	Financial branch	Transport branch	Females education office	Males education office	Females Education administration	Males education administration	Office of municipal services	Municipality centre	Secretariat of municipality	Pensions	Social Insurance	Awqaf (mortmain)	Center of promotion of virtue	Civil affairs	Passport department	Traffic centers			Police station	Police centre
0	0	0	0	0	0	0	0	0	0	0	0	0	0	0	0	0	0	0	0	0	0	0	0	0	0	Mukhit	Abanat
0	0	0	0	0	0	0	0	0	0	0	0	0	0	0	0	0	0	0	0	0	0	0	0	0	0	Abaalhias	Abanat
0	0	0	0	0	0	0	0	0	0	0	0	0	0	0	0	0	0	0	0	0	0	0	0	0	0	Abwatrafa	Abanat
0	0	0	0	0	0	0	0	0	0	0	0	0	0	0	0	0	0	0	0	0	0	0	0	0	0	Allaghafih	Allaghafya
0	0	0	0	0	0	0	0	0	0	0	0	0	0	0	0	0	0	0	0	0	0	0	0	0	0	Alqisumuh	Al Qaisumah
0	0	0	0	0	0	0	0	0	0	0	0	0	0	0	0	0	0	0	0	0	0	0	0	1	0	Albitra'	Al Petra
0	0	0	0	0	0	0	0	0	0	0	0	0	0	0	0	0	0	0	0	0	0	0	0	0	0	Farm of Al'Abtar	Al Petra
0	0	0	0	0	0	0	0	0	0	0	0	0	0	0	0	0	0	0	0	0	0	0	0	0	0	Alruwduh	Al Raudah
0	0	0	0	0	0	0	0	0	0	0	0	0	0	0	0	0	0	0	0	0	0	0	0	0	0	Farm of Alruwdih	Al Raudah
0	0	0	0	0	0	0	0	0	0	0	0	0	0	1	0	0	0	0	0	0	0	0	0	1	0	Eata'	Ataa
0	0	0	0	0	0	0	0	0	0	0	0	0	0	0	0	0	0	0	0	0	0	0	0	0	0	Mahayuwa	Ataa
0	0	0	0	0	0	0	0	0	0	0	0	0	0	1	0	0	0	0	0	1	0	0	0	0	0	Eati	Atti
0	0	0	0	0	0	0	0	0	0	0	0	0	0	0	0	0	0	0	0	0	0	0	0	1	0	Alhamajuh	Al Hamjaha
0	0	0	0	0	0	0	0	0	0	0	0	0	0	0	0	0	0	0	0	0	0	0	0	0	0	Khadira'	Khadraa
0	0	0	0	0	0	0	0	0	0	0	0	0	0	0	0	0	0	0	0	0	0	0	0	0	0	Alhaninuh	Alhunayniyah
0	0	0	0	0	0	0	0	0	0	0	0	0	0	0	0	0	0	0	0	0	0	0	0	0	0	Am Artaa	Alhunayniyah
0	0	0	0	0	0	0	0	0	0	0	0	0	0	0	0	0	0	0	0	0	0	0	0	0	0	Almarmuthuh	Marmuthah
0	0	0	0	0	0	0	0	0	0	0	0	0	0	0	0	0	0	0	0	0	0	0	0	0	0	Almarmuthuh	Marmuthah

Public services at the populated area level

Number of Agricultural, Social, Administrative and Public Services and Banking Finance 1-2

Administrative services																								Populated area	Emirate or governorate or municipality			
Security control	Security point	Health affairs	Industrial fund	Real-estate fund	Social development fund	Labour office branch	Water branch	Financial branch	Transport branch	Females education office	Males education office	Females Education administration	Males education administration	Office of municipal services	Municipality centre	Secretariat of municipality	Pensions	Social Insurance	Awqaf (mortmain)	Center of promotion of virtue	Civil affairs	Passport department	Traffic centers			Police station	Police centre	
0	0	0	0	0	0	0	0	0	0	0	0	0	0	0	0	0	0	0	0	0	0	0	0	0	0	0	Alzahirayuh	Az Zuhairiyah
0	0	0	0	0	0	0	0	0	0	0	0	0	0	1	0	0	0	0	0	0	0	0	0	0	0	0	Alsali	Al Sulaibi
0	0	0	0	0	0	0	0	0	0	0	0	0	0	0	0	0	0	0	0	0	0	0	0	0	0	0	Aljirdhawih	Gerzawia
0	0	0	0	0	0	0	0	0	0	0	0	0	0	0	0	0	0	0	0	0	0	0	0	0	0	0	Am Qabie	Gerzawia
0	0	0	0	0	0	0	0	0	0	0	0	0	0	0	0	0	0	0	0	0	0	0	0	0	0	0	Am Barqih	Gerzawia
0	0	0	0	0	0	0	0	0	0	0	0	0	0	0	0	0	0	0	0	0	0	0	0	0	0	0	Alrukunuh	Ar Rakna
0	0	0	0	0	0	0	0	0	0	0	0	0	0	0	0	0	0	0	0	0	0	0	0	0	0	0	Rfayie Allahib	Rafayi Alluhaib
0	0	0	0	0	0	0	0	0	0	0	0	0	0	0	0	0	0	0	0	0	0	0	0	0	0	0	Alkhatim	Al Khatim
0	0	0	0	0	0	0	0	0	0	0	0	0	0	0	0	0	0	0	0	0	0	0	0	0	0	0	Mutaribuh	Mutrebah
0	0	0	0	0	0	0	0	0	0	0	0	0	0	0	0	0	0	0	0	0	0	0	0	0	0	0	Albasiri	Al Basiri
0	0	0	0	0	0	0	0	0	0	0	0	0	0	0	0	0	0	0	0	0	0	0	0	0	0	0	Albaeja'	Al Baaja'a
0	0	0	0	0	0	0	0	0	0	0	0	0	0	0	0	0	0	0	0	0	0	0	0	0	0	0	Albadieuh	Al Badi'ah
0	0	0	0	0	0	0	0	0	0	0	0	0	0	0	0	0	0	0	0	0	0	0	0	0	0	0	Dart Eakkash	Al Badi'ah
0	0	0	0	0	0	0	0	0	0	0	0	0	0	0	0	0	0	0	0	0	0	0	0	0	0	0	Earifjan Sahuq	`Urayfjan Sahuq
0	0	0	0	0	0	0	0	0	0	0	0	0	0	1	0	0	0	0	0	0	0	0	0	0	0	0	Altarafayh Algharbiuh	At Tarfiyah Al Gharbiya
0	0	0	0	0	0	0	0	0	0	0	0	0	0	0	0	0	0	0	0	0	0	0	0	0	0	0	Alghadya' Walsalamat	Al Ghadiyaa and
0	0	0	0	0	0	0	0	0	0	0	0	0	0	0	0	0	0	0	0	0	0	0	0	0	0	0	Fiadah	Fyadah
0	0	0	0	0	0	0	0	0	0	0	0	0	0	0	0	0	0	0	0	0	0	0	0	0	0	0	Muzifir	Modhayfer

Public services at the populated area level

Number of Agricultural, Social, Administrative and Public Services and Banking Finance 1-2

Administrative services																								Populated area	Emirate or governorate or municipality			
Security control	Security point	Health affairs	Industrial fund	Real-estate fund	Social development fund	Labour office branch	Water branch	Financial branch	Transport branch	Females education office	Males education office	Females Education administration	Males education administration	Office of municipal services	Municipality centre	Secretariat of municipality	Pensions	Social Insurance	Awqaf (mortmain)	Center of promotion of virtue	Civil affairs	Passport department	Traffic centers			Police station	Police centre	
0	0	0	0	0	0	0	0	0	0	0	0	0	0	0	0	0	0	0	0	0	0	0	0	0	0	0	Wadi Alnakhil	Wadi el Nakhil
0	0	0	0	0	0	0	0	0	0	0	0	0	0	0	0	0	0	0	0	0	0	0	0	0	0	0	Rafayie Alhamimih	Rafayi Al Humaimah
0	0	0	0	0	0	0	0	0	0	0	0	0	0	0	0	0	0	0	0	0	0	0	0	0	0	0	Rafayie Alhajrih	Rafayi Al Hajrah
0	0	0	0	0	0	0	0	0	0	0	0	0	0	0	0	0	0	0	0	0	0	0	0	0	0	0	Mazuna	Rafayi Al Hajrah
0	0	0	0	0	0	0	0	0	0	0	0	0	0	0	0	0	0	0	0	0	0	0	0	0	0	0	Alafyhad	Al-Afouhayd
0	0	0	0	0	0	0	0	0	0	0	0	0	0	0	0	0	0	0	0	0	0	0	0	0	0	0	Dubih	Doubah
0	0	0	0	0	1	0	1	0	0	1	1	0	0	0	1	0	0	0	1	1	1	1	1	1	0	1	Euyun Aljawa'	Uyun Al Jiwa
0	0	0	0	0	0	0	0	0	0	0	0	0	0	0	0	0	0	0	0	0	0	0	0	0	0	0	Farm of Alhadayh	Uyun Al Jiwa
0	0	0	0	0	0	0	0	0	0	0	0	0	0	0	0	0	0	0	0	0	0	0	0	0	0	0	Farm of Almalida'	Uyun Al Jiwa
0	0	0	0	0	0	0	0	0	0	0	0	0	0	0	0	0	0	0	0	0	0	0	0	0	0	0	Farm of Aleuyun Tariq	Uyun Al Jiwa
0	0	0	0	0	0	0	0	0	0	0	0	0	0	0	0	0	0	0	0	0	0	0	0	0	0	0	Farm of Almaleab	Uyun Al Jiwa
0	0	0	0	0	0	0	0	0	0	0	0	0	0	0	0	0	0	0	0	0	0	0	0	0	0	0	Farm of Alqate	Uyun Al Jiwa
0	0	0	0	0	0	0	0	0	0	0	0	0	0	0	0	0	0	0	0	0	0	0	0	0	0	0	Alsabayuh	Al Sulbiya
0	0	0	0	0	0	0	0	0	0	0	0	0	0	0	0	0	0	0	0	0	0	0	0	0	0	0	Alhafnuh	Al Sulbiya
0	0	0	0	0	0	0	0	0	0	0	0	0	0	0	0	0	0	0	0	0	0	0	0	0	0	0	Alqarayin	Al Sulbiya
0	0	0	0	0	0	0	0	0	0	0	0	0	0	0	0	0	0	0	0	0	0	0	0	0	0	0	Alharat Algharbia	Al Sulbiya
0	0	0	0	0	0	0	0	0	0	0	0	0	0	0	0	0	0	0	0	0	0	0	0	0	0	0	Ghaf Aljawa'	Ghaf Al Gwaa
0	0	0	0	0	0	0	0	0	0	0	0	0	0	0	0	0	0	0	0	0	0	0	0	0	0	0	Farm of Alghaf	Ghaf Al Gwaa

The sixteenth services guide 2017_Region Al Qaseem

Public services at the populated area level

Number of Agricultural, Social, Administrative and Public Services and Banking Finance 1-2

Administrative services																								Populated area	Emirate or governorate or municipality			
Security control	Security point	Health affairs	Industrial fund	Real-estate fund	Social development fund	Labour office branch	Water branch	Financial branch	Transport branch	Females education office	Males education office	Females Education administration	Males education administration	Office of municipal services	Municipality centre	Secretariat of municipality	Pensions	Social Insurance	Awqaf (mortmain)	Center of promotion of virtue	Civil affairs	Passport department	Traffic centers			Police station	Police centre	
0	0	0	0	0	0	0	0	0	0	0	0	0	0	1	0	0	0	0	0	0	0	0	0	0	0	0	Awthal	Awthal
0	0	0	0	0	0	0	0	0	0	0	0	0	0	0	0	0	0	0	0	0	0	0	0	0	0	0	Project of Arrajihii	Awthal
0	0	0	0	0	0	0	0	0	0	0	0	0	0	0	0	0	0	0	0	0	0	0	0	0	0	0	Farm of Awthal	Awthal
0	0	0	0	0	0	0	0	0	0	0	0	0	0	1	0	0	0	0	0	0	0	0	0	0	0	0	Altiraq	At Tar'eq
0	0	0	0	0	0	0	0	0	0	0	0	0	0	0	0	0	0	0	0	0	0	0	0	0	0	0	Masharifuh	At Tar'eq
0	0	0	0	0	0	0	0	0	0	0	0	0	0	0	0	0	0	0	0	0	0	0	0	0	0	0	Muqtae Sarih	At Tar'eq
0	0	0	0	0	0	0	0	0	0	0	0	0	0	0	0	0	0	0	0	0	0	0	0	0	0	0	Fidah Bin Hamid	At Tar'eq
0	0	0	0	0	0	0	0	0	0	0	0	0	0	1	0	0	0	0	0	0	0	0	0	0	0	0	Kabad	Kabd
0	0	0	0	0	0	0	0	0	0	0	0	0	0	0	0	0	0	0	0	0	0	0	0	0	0	0	Farm of Kabad	Kabd
0	0	0	0	0	0	0	0	0	0	0	0	0	0	0	0	0	0	0	0	0	0	0	0	0	0	0	Rud Aljawa'	Rawd Al Jawa
0	0	0	0	0	0	0	0	0	0	0	0	0	0	0	0	0	0	0	0	0	0	0	0	0	0	0	Farm of Alruwd	Rawd Al Jawa
0	0	0	0	0	0	0	0	0	0	0	0	0	0	0	0	0	0	0	0	0	0	0	0	0	0	0	Almakharam	Al-Makhram
0	0	0	0	0	0	0	0	0	0	0	0	0	0	0	0	0	0	0	0	0	0	0	0	0	0	0	Farm of Almukhrim	Al-Makhram
0	0	0	0	0	0	0	0	0	0	0	0	0	0	0	0	0	0	0	0	0	0	0	0	0	0	0	Fidat Yukalib	Al-Makhram
0	0	0	0	0	0	0	0	0	0	0	0	0	0	0	0	0	0	0	0	0	0	0	0	0	0	0	Alkadadia	Al Kadadiyah
0	0	0	0	0	0	0	1	0	0	1	1	0	0	0	1	0	0	0	1	1	1	0	1	0	1	0	Riad Alkhubara'	Riyadh Al Khabra
0	0	0	0	0	0	0	0	0	0	0	0	0	0	0	0	0	0	0	0	0	0	0	0	0	0	0	Alnafid	Riyadh Al Khabra
0	0	0	0	0	0	0	0	0	0	0	0	0	0	0	0	0	0	0	0	0	0	0	0	0	0	0	Almatiwu Alshamaliu	Al Matiwi Al Shemli

Public services at the populated area level

Number of Agricultural, Social, Administrative and Public Services and Banking Finance 1-2

Administrative services																								Populated area	Emirate or governorate or municipality			
Security control	Security point	Health affairs	Industrial fund	Real-estate fund	Social development fund	Labour office branch	Water branch	Financial branch	Transport branch	Females education office	Males education office	Females Education administration	Males education administration	Office of municipal services	Municipality centre	Secretariat of municipality	Pensions	Social Insurance	Awqaf (mortmain)	Center of promotion of virtue	Civil affairs	Passport department	Traffic centers			Police station	Police centre	
0	0	0	0	0	0	0	0	0	0	0	0	0	0	0	0	0	0	0	0	0	0	0	0	0	0	0	Alealya'	Al Matiwi Al Shemli
0	0	0	0	0	0	0	0	0	0	0	0	0	0	0	0	0	0	0	0	0	0	0	0	0	0	0	Farm of Almatywii	Al Matiwi Al Shemli
0	0	0	0	0	0	0	0	0	0	0	0	0	0	0	0	0	0	0	0	0	0	0	0	0	0	0	Alnamriuh	Al Nemriah
0	0	0	0	0	0	0	0	0	0	0	0	0	0	0	0	0	0	0	0	0	0	0	0	0	0	0	Alsiyh Walhajaziuh	Al Seeh and Al
0	0	0	0	0	0	0	0	0	0	0	0	0	0	0	0	0	0	0	0	0	0	0	0	0	1	0	Sabih	Subaih
0	0	0	0	0	0	0	0	0	0	0	0	0	0	0	0	0	0	0	0	0	0	0	0	0	0	0	Nabiha Walshanana	Subaih
0	0	0	0	0	0	0	0	0	0	0	0	0	0	0	0	0	0	0	0	0	0	0	0	0	0	0	Shaeb Alhumur	Subaih
0	0	0	0	0	0	0	0	0	0	0	0	0	0	0	0	0	0	0	0	0	0	0	0	0	0	0	Qarituh	Subaih
0	0	0	0	0	0	0	1	0	0	1	0	0	0	0	1	0	0	0	1	1	0	0	1	0	1	0	Alshamasuih	Ash Shimasiyah
0	0	0	0	0	0	0	0	0	0	0	0	0	0	0	0	0	0	0	0	0	0	0	0	0	0	0	Alburjasiat	Ash Shimasiyah
0	0	0	0	0	0	0	0	0	0	0	0	0	0	0	0	0	0	0	0	0	0	0	0	0	0	0	Am Sahun	Ash Shimasiyah
0	0	0	0	0	0	0	0	0	0	0	0	0	0	0	0	0	0	0	0	0	0	0	0	0	0	0	Alrikibinh	Ash Shimasiyah
0	0	0	0	0	0	0	0	0	0	0	0	0	0	0	0	0	0	0	0	0	0	0	0	0	0	0	Alssarut	Ash Shimasiyah
0	0	0	0	0	0	0	0	0	0	0	0	0	0	0	0	0	0	0	0	0	0	0	0	0	0	0	Am Sidra	Ash Shimasiyah
0	0	0	0	0	0	0	0	0	0	0	0	0	0	0	0	0	0	0	0	0	0	0	0	0	0	0	Am Huzm	Umm Hazim
0	0	0	0	0	0	0	0	0	0	0	0	0	0	0	0	0	0	0	0	0	0	0	0	0	0	0	Am Talihuh	Umm Hazim
0	0	0	0	0	0	0	0	0	0	0	0	0	0	0	0	0	0	0	0	0	0	0	0	0	0	0	Alnabqih	An Nabaqiyah
0	0	0	0	0	0	0	0	0	0	0	0	0	0	0	0	0	0	0	1	0	0	1	0	0	1	0	Eaqalah Alsuqur	Uqlat As Suqur

The sixteenth services guide 2017_Region Al Qaseem

Public services at the populated area level

Number of Agricultural, Social, Administrative and Public Services and Banking Finance 1-2

Administrative services																								Populated area	Emirate or governorate or municipality		
Security control	Security point	Health affairs	Industrial fund	Real-estate fund	Social development fund	Labour office branch	Water branch	Financial branch	Transport branch	Females education office	Males education office	Females Education administration	Males education administration	Office of municipal services	Municipality centre	Secretariat of municipality	Pensions	Social Insurance	Awqaf (mortmain)	Center of promotion of virtue	Civil affairs	Passport department	Traffic centers			Police station	Police centre
0	0	0	0	0	0	0	0	0	0	0	0	0	0	0	0	0	0	0	0	0	0	0	0	0	0	Almaylih	Uqlat As Suqur
0	0	0	0	0	0	0	0	0	0	0	0	0	0	0	0	0	0	0	0	0	0	0	0	0	0	Aljifanayh	Uqlat As Suqur
0	0	0	0	0	0	0	0	0	0	0	0	0	0	0	0	0	0	0	0	0	0	0	0	0	0	Dim	Uqlat As Suqur
0	0	0	0	0	0	0	0	0	0	0	0	0	0	0	0	0	0	0	0	0	0	0	0	0	0	Alwasita'	Uqlat As Suqur
0	0	0	0	0	0	0	0	0	0	0	0	0	0	0	0	0	0	0	0	0	0	0	0	0	0	Eamayir Eiqab	Uqlat As Suqur
0	0	0	0	0	0	0	0	0	0	0	0	0	0	0	0	0	0	0	0	0	0	0	0	0	0	Tawal Jubirh	Uqlat As Suqur
0	0	0	0	0	0	0	0	0	0	0	0	0	0	0	0	0	0	0	0	0	0	0	0	0	0	Muhidih	Uqlat As Suqur
0	0	0	0	0	0	0	0	0	0	0	0	0	0	0	0	0	0	0	0	0	0	0	0	0	0	Fiduh Sahuq	Uqlat As Suqur
0	0	0	0	0	0	0	0	0	0	0	0	0	0	0	0	0	0	0	0	0	0	0	0	0	0	Shaeb Alddarah	Uqlat As Suqur
0	0	0	0	0	0	0	0	0	0	0	0	0	0	0	0	0	0	0	0	0	0	0	0	0	0	Abu Hamadh	Uqlat As Suqur
0	0	0	0	0	0	0	0	0	0	0	0	0	0	0	0	0	0	0	0	0	0	0	0	0	0	Almahwaa	Uqlat As Suqur
0	0	0	0	0	0	0	0	0	0	0	0	0	0	0	0	0	0	0	0	0	0	0	0	0	0	Alqalib	Uqlat As Suqur
0	0	0	0	0	0	0	0	0	0	0	0	0	0	0	0	0	0	0	0	0	0	0	0	0	0	Aljafn Walruduhuh	Al Jafn
0	0	0	0	0	0	0	0	0	0	0	0	0	0	0	0	0	0	0	0	0	0	0	0	0	0	Altarafawi	Al Trfawi
0	0	0	0	0	0	0	0	0	0	0	0	0	0	0	0	0	0	0	0	0	0	0	0	0	0	Jadid	Al Trfawi
0	0	0	0	0	0	0	0	0	0	0	0	0	0	0	0	0	0	0	0	0	0	0	0	0	0	Albakruh	Kotn
0	0	0	0	0	0	0	0	0	0	0	0	0	0	0	0	0	0	0	0	0	0	0	0	0	0	Alsamira'	Kotn
0	0	0	0	0	0	0	0	0	0	0	0	0	0	0	0	0	0	0	0	0	0	0	0	0	0	Altwal	Kotn

Public services at the populated area level

Number of Agricultural, Social, Administrative and Public Services and Banking Finance 1-2

Administrative services																								Populated area	Emirate or governorate or municipality			
Security control	Security point	Health affairs	Industrial fund	Real-estate fund	Social development fund	Labour office branch	Water branch	Financial branch	Transport branch	Females education office	Males education office	Females Education administration	Males education administration	Office of municipal services	Municipality centre	Secretariat of municipality	Pensions	Social Insurance	Awqaf (mortmain)	Center of promotion of virtue	Civil affairs	Passport department	Traffic centers			Police station	Police centre	
0	0	0	0	0	0	0	0	0	0	0	0	0	0	0	0	0	0	0	0	0	0	0	0	0	0	0	Alwisaq	Kotn
0	0	0	0	0	0	0	0	0	0	0	0	0	0	0	0	0	0	0	0	0	0	0	0	0	0	0	Ambary	Embary
0	0	0	0	0	0	0	0	0	0	0	0	0	0	1	0	0	0	0	0	0	0	0	0	0	0	0	Almahalanaa	Al Mahlani
0	0	0	0	0	0	0	0	0	0	0	0	0	0	0	0	0	0	0	0	0	0	0	0	0	0	0	Alshabakiah	Al Mahlani
0	0	0	0	0	0	0	0	0	0	0	0	0	0	0	0	0	0	0	0	0	0	0	0	0	0	0	Dhuqan Alrikaya	Dhwgan Al Rkaya
0	0	0	0	0	0	0	0	0	0	0	0	0	0	0	0	0	0	0	0	0	0	0	0	0	0	0	Fiduh Dhiban	Faydat Diban
0	0	0	0	0	0	0	0	0	0	0	0	0	0	0	0	0	0	0	0	0	0	0	0	0	0	0	Alhisuniuh	Al Hsuniah
0	0	0	0	0	0	0	0	0	0	0	0	0	0	0	0	0	0	0	0	0	0	0	0	0	0	0	Alhamimuh Shrq Aljafn	Al Hsuniah
0	0	0	0	0	0	0	0	0	0	0	0	0	0	1	0	0	0	0	0	0	1	0	0	0	1	0	Alnaqruh	Al Neqrah
0	0	0	0	0	0	0	0	0	0	0	0	0	0	0	0	0	0	0	0	0	0	0	0	0	0	0	Alhamimuh Gharb	Al Neqrah
0	0	0	0	0	0	0	0	0	0	0	0	0	0	0	0	0	0	0	0	0	0	0	0	0	0	0	Alhamiliuh	Al Humaeileah
0	0	0	0	0	0	0	0	0	0	0	0	0	0	0	0	0	0	0	0	0	0	0	0	0	0	0	Aleamayir	Al Amaer
0	0	0	0	0	0	0	0	0	0	0	0	0	0	0	0	0	0	0	0	0	0	0	0	0	0	0	Shuqran Alhajir	Shakran Al Hajir
0	0	0	0	0	0	0	0	0	0	1	1	0	0	0	1	0	0	0	0	1	0	0	1	0	0	0	Aleaqla	Uglat
0	0	0	0	0	0	0	0	0	0	0	0	0	0	0	0	0	0	0	0	0	0	0	0	0	0	0	Shuqran Alkhaymih	Uglat
0	0	0	0	0	0	0	0	0	0	1	1	0	0	0	1	0	0	0	1	1	0	1	1	0	1	0	Darih	Dariyah
0	0	0	0	0	0	0	0	0	0	0	0	0	0	0	0	0	0	0	0	0	0	0	0	0	0	0	Alrimathiuh	Dariyah
0	0	0	0	0	0	0	0	0	0	0	0	0	0	0	0	0	0	0	0	0	0	0	0	0	0	0	Tafilh	Dariyah

The sixteenth services guide 2017_Region Al Qaseem

Public services at the populated area level

Number of Agricultural, Social, Administrative and Public Services and Banking Finance 1-2

Administrative services																								Populated area	Emirate or governorate or municipality			
Security control	Security point	Health affairs	Industrial fund	Real-estate fund	Social development fund	Labour office branch	Water branch	Financial branch	Transport branch	Females education office	Males education office	Females Education administration	Males education administration	Office of municipal services	Municipality centre	Secretariat of municipality	Pensions	Social Insurance	Awqaf (mortmain)	Center of promotion of virtue	Civil affairs	Passport department	Traffic centers			Police station	Police centre	
0	0	0	0	0	0	0	0	0	0	0	0	0	0	0	0	0	0	0	0	0	0	0	0	0	0	Hulih	Dariyah	
0	0	0	0	0	0	0	0	0	0	0	0	0	0	0	0	0	0	0	0	0	0	0	0	0	0	0	Alhawawih	Dariyah
0	0	0	0	0	0	0	0	0	0	0	0	0	0	0	0	0	0	0	0	0	0	0	0	0	0	0	Hwyslh	Dariyah
0	0	0	0	0	0	0	0	0	0	0	0	0	0	0	0	0	0	0	0	0	0	0	0	0	0	0	Jafrah	Dariyah
0	0	0	0	0	0	0	0	0	0	0	0	0	0	0	0	0	0	0	0	0	0	0	0	0	0	0	Sadahah	Dariyah
0	0	0	0	0	0	0	0	0	0	0	0	0	0	0	0	0	0	0	0	0	0	0	0	0	0	0	Aldabeih	Dariyah
0	0	0	0	0	0	0	0	0	0	0	0	0	0	0	0	0	0	0	0	0	0	0	0	0	0	0	Badayie Aldabeih	Dariyah
0	0	0	0	0	0	0	0	0	0	0	0	0	0	0	0	0	0	0	0	0	0	0	0	0	0	0	Alrafayie Alnajaj	Dariyah
0	0	0	0	0	0	0	0	0	0	0	0	0	0	0	0	0	0	0	0	0	0	0	0	0	0	0	Badayie Alhamayiyn	Dariyah
0	0	0	0	0	0	0	0	0	0	0	0	0	0	0	0	0	0	0	0	0	0	0	0	0	0	0	Almandisuh	Dariyah
0	0	0	0	0	0	0	0	0	0	0	0	0	0	0	0	0	0	0	0	0	0	0	0	0	0	0	Badarih Wa'Um Khatun	Dariyah
0	0	0	0	0	0	0	0	0	0	0	0	0	0	0	0	0	0	0	0	0	0	0	0	0	0	0	Alghabih	Dariyah
0	0	0	0	0	0	0	0	0	0	0	0	0	0	0	0	0	0	0	0	0	0	0	0	0	0	0	Alquayeiuh	Dariyah
0	0	0	0	0	0	0	0	0	0	0	0	0	0	0	0	0	0	0	0	0	0	0	0	0	0	0	Riman	Dariyah
0	0	0	0	0	0	0	0	0	0	0	0	0	0	0	0	0	0	0	0	0	0	0	0	0	0	0	Alrayisiuh Walsaalihih	Dariyah
0	0	0	0	0	0	0	0	0	0	0	0	0	0	0	0	0	0	0	0	0	0	0	0	0	0	0	Ruduh Riman	Dariyah
0	0	0	0	0	0	0	0	0	0	0	0	0	0	0	0	0	0	0	0	0	0	0	0	0	0	0	Aljurthmaa Farm of	Dariyah
0	0	0	0	0	0	0	0	0	0	0	0	0	0	0	0	0	0	0	0	0	0	0	0	0	0	0	Mashrifat Ryman	Dariyah

The sixteenth services guide 2017_Region Al Qaseem

Public services at the populated area level

Number of Agricultural, Social, Administrative and Public Services and Banking Finance 1-2

Administrative services																								Populated area	Emirate or governorate or municipality			
Security control	Security point	Health affairs	Industrial fund	Real-estate fund	Social development fund	Labour office branch	Water branch	Financial branch	Transport branch	Females education office	Males education office	Females Education administration	Males education administration	Office of municipal services	Municipality centre	Secretariat of municipality	Pensions	Social Insurance	Awqaf (mortmain)	Center of promotion of virtue	Civil affairs	Passport department	Traffic centers			Police station	Police centre	
0	0	0	0	0	0	0	0	0	0	0	0	0	0	0	0	0	0	0	0	0	0	0	0	0	0	0	Hamaduh Najakh	Dariyah
0	0	0	0	0	0	0	0	0	0	0	0	0	0	0	0	0	0	0	0	0	0	0	0	0	0	0	Najakh Aljanubi	Dariyah
0	0	0	0	0	0	0	0	0	0	0	0	0	0	0	0	0	0	0	0	0	0	0	0	0	0	0	Am Salam	Dariyah
0	0	0	0	0	0	0	0	0	0	0	0	0	0	0	0	0	0	0	0	0	0	0	0	0	0	0	Eidah	Dariyah
0	0	0	0	0	0	0	0	0	0	0	0	0	0	0	0	0	0	0	0	0	0	0	0	0	0	0	Baynah	Dariyah
0	0	0	0	0	0	0	0	0	0	0	0	0	0	0	0	0	0	0	0	0	0	0	0	0	0	0	Harmul	Dariyah
0	0	0	0	0	0	0	0	0	0	0	0	0	0	0	0	0	0	0	0	0	0	0	0	0	0	0	Alkhalidih	Dariyah
0	0	0	0	0	0	0	0	0	0	0	0	0	0	0	0	0	0	0	0	0	0	0	0	0	0	0	Shuqara'	Dariyah
0	0	0	0	0	0	0	0	0	0	0	0	0	0	0	0	0	0	0	0	0	0	0	0	0	0	0	Alfayizia	Dariyah
0	0	0	0	0	0	0	0	0	0	0	0	0	0	0	0	0	0	0	0	0	0	0	0	0	0	0	Aldaaruh	Dariyah
0	0	0	0	0	0	0	0	0	0	0	0	0	0	0	0	0	0	0	0	0	0	0	0	0	0	0	Takhafah	Dariyah
0	0	0	0	0	0	0	0	0	0	0	0	0	0	0	0	0	0	0	0	0	0	0	0	0	0	0	Alradam	Dariyah
0	0	0	0	0	0	0	0	0	0	0	0	0	0	0	0	0	0	0	0	0	0	0	0	0	0	0	Alshamata'	Dariyah
0	0	0	0	0	0	0	0	0	0	0	0	0	0	0	0	0	0	0	0	0	0	0	0	0	0	0	Maskah	Maska
0	0	0	0	0	0	0	0	0	0	0	0	0	0	0	0	0	0	0	0	0	0	0	0	0	0	0	Farm of Umm	Maska
0	0	0	0	0	0	0	0	0	0	0	0	0	0	0	0	0	0	0	0	0	0	0	0	0	0	0	Farm of Umm Almhash	Maska
0	0	0	0	0	0	0	0	0	0	0	0	0	0	0	0	0	0	0	0	0	0	0	0	0	0	0	Am Laj	Maska
0	0	0	0	0	0	0	0	0	0	0	0	0	0	0	0	0	0	0	0	0	0	0	0	0	0	0	Alnakhila	Maska

Public services at the populated area level

Number of Agricultural, Social, Administrative and Public Services and Banking Finance 1-2

Administrative services																								Populated area	Emirate or governorate or municipality		
Security control	Security point	Health affairs	Industrial fund	Real-estate fund	Social development fund	Labour office branch	Water branch	Financial branch	Transport branch	Females education office	Males education office	Females Education administration	Males education administration	Office of municipal services	Municipality centre	Secretariat of municipality	Pensions	Social Insurance	Awqaf (mortmain)	Center of promotion of virtue	Civil affairs	Passport department	Traffic centers			Police station	Police centre
0	0	0	0	0	0	0	0	0	0	0	0	0	0	0	0	0	0	0	0	0	0	0	0	1	0	Alsameuriuh	Al Smoryh
0	0	0	0	0	0	0	0	0	0	0	0	0	0	0	0	0	0	0	0	0	0	0	0	0	0	Samyer	Al Smoryh
0	0	0	0	0	0	0	0	0	0	0	0	0	0	0	0	0	0	0	0	0	0	0	0	0	0	Am Eamyr	Al Smoryh
0	0	0	0	0	0	0	0	0	0	0	0	0	0	0	0	0	0	0	0	0	0	0	0	0	0	Rafayie Alsameurih	Al Smoryh
0	0	0	0	0	0	0	0	0	0	0	0	0	0	0	0	0	0	0	0	0	0	0	0	0	0	Salam	Salam
0	0	0	0	0	0	0	0	0	0	0	0	0	0	0	0	0	0	0	0	0	0	0	0	0	0	Aleumuduh	Salam
0	0	0	0	0	0	0	0	0	0	0	0	0	0	0	0	0	0	0	0	0	0	0	0	0	0	Almatiwui	Al Matiwi Al-Janoubi
0	0	0	0	0	0	0	0	0	0	0	0	0	0	0	0	0	0	0	0	0	0	0	0	0	0	Bqiea' Aljanubi	Beqaya' Al-Janoubiya
0	0	0	0	0	0	0	0	0	0	0	0	0	0	1	0	0	0	0	0	0	0	0	0	0	0	Badayie Aldabtan	Badai Al Dhabtan
0	0	0	0	0	0	0	0	0	0	0	0	0	0	1	0	0	0	0	1	1	0	0	0	0	0	Aleaqir	Al-Aqer
0	0	0	0	0	0	0	0	0	0	0	0	0	0	0	0	0	0	0	0	0	0	0	0	0	0	Shawfan Camp	Al-Aqer
0	0	0	0	0	0	0	0	0	0	0	0	0	0	0	1	0	0	0	1	0	0	0	0	1	0	Alzaahirih	Al Dhaheriyah
0	0	0	0	0	0	0	0	0	0	0	0	0	0	0	0	0	0	0	0	0	0	0	0	0	0	Harmuluh	Harmoula
0	0	0	0	0	0	0	0	0	0	0	0	0	0	0	0	0	0	0	0	0	0	0	0	0	0	Alhamaja	Harmoula
0	0	0	0	0	0	0	0	0	0	0	0	0	0	0	0	0	0	0	0	0	0	0	0	0	0	Alsalsiuh	Harmoula
0	0	0	0	0	0	0	0	0	0	0	0	0	0	0	0	0	0	0	0	0	0	0	0	0	0	Fiduh Alriyshiuh	Faydat Ar Rishiyah
0	0	0	0	0	0	0	0	0	0	0	0	0	0	0	0	0	0	0	0	0	0	0	0	0	0	Muhamat Alhijarih	Faydat Ar Rishiyah
0	0	0	0	0	0	0	0	0	0	0	0	0	0	0	0	0	0	0	0	0	0	0	0	0	0	Bdinih	Faydat Ar Rishiyah

The sixteenth services guide 2017_Region Al Qaseem

Public services at the populated area level

Number of Agricultural, Social, Administrative and Public Services and Banking Finance 1-2

Administrative services																								Populated area	Emirate or governorate or municipality			
Security control	Security point	Health affairs	Industrial fund	Real-estate fund	Social development fund	Labour office branch	Water branch	Financial branch	Transport branch	Females education office	Males education office	Females Education administration	Males education administration	Office of municipal services	Municipality centre	Secretariat of municipality	Pensions	Social Insurance	Awqaf (mortmain)	Center of promotion of virtue	Civil affairs	Passport department	Traffic centers			Police station	Police centre	
0	0	0	0	0	0	0	0	0	0	0	0	0	0	0	0	0	0	0	0	0	0	0	0	0	0	0	Hamaduh Bin Majala	Faydat Ar Rishiyah
0	0	0	0	0	0	0	0	0	0	0	0	0	0	0	0	0	0	0	0	0	0	0	0	0	0	0	Rashiduh	Faydat Ar Rishiyah
0	0	0	0	0	0	0	0	0	0	0	0	0	0	0	0	0	0	0	0	0	0	0	0	0	0	0	Altawiluh	Faydat Ar Rishiyah
0	0	0	0	0	0	0	0	0	0	0	0	0	0	0	0	0	0	0	0	0	0	0	0	0	0	0	Lim	Laym
0	0	0	0	0	0	0	0	0	0	0	0	0	0	0	0	0	0	0	0	0	0	0	0	0	0	0	Alslibuh Alqahr	Laym
0	0	0	0	0	0	0	0	0	0	0	0	0	0	0	0	0	0	0	0	0	0	0	0	0	0	0	Alqaeih	Al Qaiyah
0	0	0	0	0	0	0	0	0	0	0	0	0	0	0	0	0	0	0	0	0	0	0	0	0	0	0	Am Salamah	Al Qaiyah
0	0	0	0	0	0	0	0	0	0	0	0	0	0	0	0	0	0	0	0	0	0	0	0	0	0	0	Saeinin	Soaynin

The sixteenth services guide 2017_Region Al Qaseem

Public services at the populated area level

Number of Agricultural, Social, Administrative and Public Services and Banking Finance 2-2

Cities and villages where public services are available (available or not)					General, financial and banking services					Social and development services									Agricultural services			Populated area	Emirate or governorate or municipality
Internet network	Cell phone	Telephone network	Water network	Electricity	Commercial bank	Postman	Post office	Travel agency	Public library	Civil defence	Cooperative association	Cooperative association	Development committee	Development centre	Social security	Notary branch	Notary	Court	Agricultural fund	Agricultural branch	Agricultural directorate		
Available	Available	Available	Available	Available	50	9	1	64	1	1	17	4	7	1	1	1	2	4	1	1	1	Bariduh	Buraydah
Available	Available	Available	Available	Available	0	0	1	0	0	1	0	0	0	0	0	0	0	0	0	0	0	Matar Alqasim	Buraydah
Available	Available	Available	Available	Available	0	0	0	0	0	0	0	0	0	0	0	0	0	0	0	0	0	Khaba Alkayfuh	Buraydah
Available	Available	Not Available	Available	Available	0	0	0	0	0	0	0	0	0	0	0	0	0	0	0	0	0	Alearifuh	Buraydah
Available	Available	Available	Available	Available	0	0	1	0	0	0	0	0	0	0	0	0	0	0	0	0	0	Alshaquh Aleulya	Ash Shiqah
Available	Available	Available	Available	Available	0	0	1	0	0	0	1	0	1	0	0	0	0	0	0	0	0	Albasar	Al Basr
Available	Available	Available	Not Available	Available	0	0	0	0	0	0	0	0	0	0	0	0	0	0	0	0	0	Alnakhalat	Al Basr
Available	Available	Available	Not Available	Available	0	0	0	0	0	0	0	0	0	0	0	0	0	0	0	0	0	Almansaa	Al Basr
Available	Available	Available	Available	Available	0	0	0	0	0	0	0	0	0	0	0	0	0	0	0	0	0	Aleaqul	Al Basr
Not Available	Available	Available	Available	Available	0	0	0	0	0	0	0	0	0	0	0	0	0	0	0	0	0	Almawiyuh	Al Basr
Not Available	Available	Not Available	Not Available	Available	0	0	0	0	0	0	0	0	0	0	0	0	0	0	0	0	0	Aljadidat	Al Basr
Available	Available	Available	Available	Available	0	1	0	0	0	1	1	1	0	0	0	0	0	0	0	1	0	Albatin	Al Boutin
Available	Available	Not Available	Not Available	Available	0	0	0	0	0	0	0	0	0	0	0	0	0	0	0	0	0	Farm of Gharb	Al Boutin
Available	Available	Not Available	Not Available	Available	0	0	0	0	0	0	0	0	0	0	0	0	0	0	0	0	0	Farm of Shrq Albatin	Al Boutin
Available	Available	Not Available	Not Available	Available	0	0	0	0	0	0	0	0	0	0	0	0	0	0	0	0	0	Aldighmaniat	Al Boutin
Available	Available	Available	Not Available	Available	1	0	1	0	0	1	1	0	1	0	0	0	0	1	0	1	0	Alfawaruh	Al-Fuwara
Available	Available	Not Available	Not Available	Available	0	0	0	0	0	0	0	0	0	0	0	0	0	0	0	0	0	Marghan	Al-Fuwara
Available	Available	Not Available	Not Available	Available	0	0	0	0	0	0	0	0	0	0	0	0	0	0	0	0	0	Aleumuduh	Al-Fuwara

Public services at the populated area level

Number of Agricultural, Social, Administrative and Public Services and Banking Finance 2-2

Cities and villages where public services are available (available or not)					General, financial and banking services					Social and development services								Agricultural services			Populated area	Emirate or governorate or municipality	
Internet network	Cell phone	Telephone network	Water network	Electricity	Commercial bank	Postman	Post office	Travel agency	Public library	Civil defence	Cooperative association	Cooperative association	Development committee	Development centre	Social security	Notary branch	Notary	Court	Agricultural fund	Agricultural branch			Agricultural directorate
Available	Available	Not Available	Not Available	Available	0	1	0	0	0	0	0	0	0	0	0	0	0	0	0	0	0	Alnawmanih	Al-Fuwara
Available	Available	Not Available	Not Available	Available	0	0	0	0	0	0	0	0	0	0	0	0	0	0	0	0	0	Alhabirih	Al-Fuwara
Available	Available	Not Available	Not Available	Available	0	0	0	0	0	0	0	0	0	0	0	0	0	0	0	0	0	Alashyel	Al-Fuwara
Available	Available	Not Available	Not Available	Available	0	0	0	0	0	0	0	0	0	0	0	0	0	0	0	0	0	Alhijruh	Al-Fuwara
Available	Available	Not Available	Not Available	Available	0	0	0	0	0	0	0	0	0	0	0	0	0	0	0	0	0	Alhamalih	Al-Fuwara
Available	Available	Not Available	Not Available	Available	0	0	0	0	0	0	0	0	0	0	0	0	0	0	0	0	0	Alkharsha'	Al-Fuwara
Available	Available	Available	Available	Available	0	0	0	0	0	0	0	0	0	0	0	0	0	0	0	0	0	Alqurea'	Al Qaraa
Available	Available	Available	Available	Available	0	0	0	0	0	0	0	0	0	0	0	0	0	0	0	0	0	Ghadaa	Al Qaraa
Available	Available	Not Available	Not Available	Available	0	0	0	0	0	0	0	0	0	0	0	0	0	0	0	0	0	Farm of Alqurea'	Al Qaraa
Available	Available	Available	Available	Available	0	0	1	0	0	0	0	0	0	0	0	0	0	0	0	0	0	Altarafiat Alsharqia	At Tarafiyah As
Available	Available	Not Available	Not Available	Available	0	0	0	0	0	0	0	0	0	0	0	0	0	0	0	0	0	Alsawida	At Tarafiyah As
Available	Available	Not Available	Not Available	Available	0	0	0	0	0	0	0	0	0	0	0	0	0	0	0	0	0	Hajrah Easilan	At Tarafiyah As
Available	Available	Available	Available	Available	0	0	1	0	0	0	1	0	0	0	0	0	1	1	0	0	0	Qasiba' Aljadidih	Qusaiba
Available	Available	Available	Available	Available	0	0	0	0	0	0	0	0	1	0	0	0	0	0	0	0	0	Almudarij	Mudarraaj
Not Available	Not Available	Not Available	Not Available	Available	0	0	0	0	0	0	0	0	0	0	0	0	0	0	0	0	0	Nadirah Umm	Mudarraaj
Available	Available	Not Available	Available	Available	0	0	0	0	0	0	0	0	0	0	0	0	0	0	0	0	0	Mahiir Altaramus	Mhir At Turmus
Available	Available	Available	Available	Available	1	0	1	0	0	1	0	0	0	1	0	0	0	0	0	0	0	Sharaa	Sheri
Available	Available	Available	Not Available	Available	0	0	0	0	0	0	0	0	0	0	0	0	0	0	0	0	0	Alhabirih	Sheri

Public services at the populated area level

Number of Agricultural, Social, Administrative and Public Services and Banking Finance 2-2

Cities and villages where public services are available (available or not)					General, financial and banking services					Social and development services								Agricultural services			Populated area	Emirate or governorate or municipality	
Internet network	Cell phone	Telephone network	Water network	Electricity	Commercial bank	Postman	Post office	Travel agency	Public library	Civil defence	Cooperative association	Cooperative association	Development committee	Development centre	Social security	Notary branch	Notary	Court	Agricultural fund	Agricultural branch			Agricultural directorate
Available	Available	Not Available	Available	Available	0	0	0	0	0	0	0	0	0	0	0	0	0	0	0	0	0	Eazizuh Altaramus	Sheri
Available	Available	Not Available	Not Available	Available	0	0	0	0	0	0	0	0	0	0	0	0	0	0	0	0	0	Qalib Altaramus	Sheri
Available	Available	Not Available	Not Available	Available	0	0	0	0	0	0	0	0	0	0	0	0	0	0	0	0	0	Hamaduh Altaramus	Sheri
Available	Available	Not Available	Not Available	Available	0	0	0	0	0	0	0	0	0	0	0	0	0	0	0	0	0	Alkhafayat	Sheri
Available	Available	Not Available	Not Available	Available	0	0	0	0	0	0	1	0	0	0	0	0	0	1	0	0	0	Alshabikuih	Al Shubayka
Available	Available	Not Available	Not Available	Available	0	0	0	0	0	0	0	0	0	0	0	0	0	0	0	0	0	Alhimaduh	Al Shubayka
Available	Available	Not Available	Not Available	Available	0	0	0	0	0	0	0	0	0	0	0	0	0	0	0	0	0	Alrawdabayn	Al Shubayka
Available	Available	Not Available	Not Available	Available	0	0	0	0	0	0	0	0	0	0	0	0	0	0	0	0	0	Farm of Alwasita'	Al Shubayka
Available	Available	Not Available	Not Available	Available	0	0	0	0	0	0	0	0	0	0	0	0	0	0	0	0	0	Am Radahuh	Al Shubayka
Available	Available	Not Available	Not Available	Available	0	0	0	0	0	0	0	0	0	0	0	0	0	0	0	0	0	Fiadh and Farmsa	Al Shubayka
Available	Available	Not Available	Not Available	Available	0	0	0	0	0	0	0	0	0	0	0	0	0	0	0	0	0	Mubahil	Al Shubayka
Available	Available	Not Available	Not Available	Available	0	0	0	0	0	0	0	0	0	0	0	0	0	0	0	0	0	Alhijruh	Al Shubayka
Available	Available	Not Available	Not Available	Available	0	0	0	0	0	0	0	0	0	0	0	0	0	0	0	0	0	Alqahibiuh	Al Shubayka
Available	Available	Not Available	Available	Available	0	0	0	0	0	0	0	0	0	0	0	0	0	0	0	0	0	Abwnkhlh	Al Shubayka
Available	Available	Not Available	Not Available	Available	0	0	0	0	0	0	0	0	0	0	0	0	0	0	0	0	0	Am Ghalas	Al Shubayka
Available	Available	Not Available	Not Available	Available	0	0	0	0	0	0	0	0	0	0	0	0	0	0	0	0	0	Abriq Aleummal	Al Shubayka
Available	Available	Not Available	Not Available	Available	0	0	0	0	0	0	0	0	0	0	0	0	0	0	0	0	0	Alshaeeyfaniuh	Al Shubayka
Available	Available	Not Available	Not Available	Available	0	0	1	0	0	0	0	0	0	0	0	0	0	0	0	0	0	Alkhashibi	Al Khashabi

Public services at the populated area level

Number of Agricultural, Social, Administrative and Public Services and Banking Finance 2-2

Cities and villages where public services are available (available or not)					General, financial and banking services					Social and development services								Agricultural services			Populated area	Emirate or governorate or municipality	
Internet network	Cell phone	Telephone network	Water network	Electricity	Commercial bank	Postman	Post office	Travel agency	Public library	Civil defence	Cooperative association	Cooperative association	Development committee	Development centre	Social security	Notary branch	Notary	Court	Agricultural fund	Agricultural branch			Agricultural directorate
Available	Available	Not Available	Not Available	Available	0	0	0	0	0	0	0	0	0	0	0	0	0	0	0	0	0	Alhimaduh and	Al Khashabi
Available	Available	Not Available	Not Available	Available	0	0	0	0	0	0	0	0	0	0	0	0	0	0	0	0	0	Halaysah and Farmsa	Al Khashabi
Available	Available	Not Available	Not Available	Available	0	0	0	0	0	0	0	0	0	0	0	0	0	0	0	0	0	Alrafayie and Farmsa	Al Khashabi
Available	Available	Not Available	Available	Available	0	0	0	0	0	0	0	0	0	0	0	0	0	0	0	0	0	Samahah and Farmsa	Al Khashabi
Available	Available	Not Available	Not Available	Available	0	0	0	0	0	0	0	0	0	0	0	0	0	0	0	0	0	Farm of Kayr	Al Khashabi
Available	Available	Not Available	Available	Available	0	0	0	0	0	0	0	0	0	0	0	0	0	0	0	0	0	Siadat and Farmsa	Al Khashabi
Available	Available	Not Available	Not Available	Available	0	0	0	0	0	0	0	0	0	0	0	0	0	0	0	0	0	Farm of Alshifa'	Al Khashabi
Available	Available	Available	Available	Available	0	0	1	0	0	0	0	0	0	0	0	0	0	0	0	0	0	Alrabieih	Rabea
Not Available	Available	Not Available	Not Available	Available	0	0	0	0	0	0	0	0	0	0	0	0	0	0	0	0	0	Alrakih	Rabea
Available	Available	Not Available	Available	Available	0	0	0	0	0	0	0	0	0	0	0	0	0	0	0	0	0	Alruwayduh	Rabea
Available	Available	Available	Available	Available	0	0	0	0	0	0	0	0	0	0	0	0	0	0	0	0	0	Aldaeisuh	Daesah
Available	Available	Available	Available	Available	1	0	1	0	0	0	0	0	0	0	0	0	0	0	0	0	0	Almalida'	Al Malida
Available	Available	Available	Available	Available	0	0	1	0	0	0	0	0	0	0	0	0	0	0	0	0	0	Alghamas	Al Ghamas
Not Available	Available	Not Available	Not Available	Available	0	0	0	0	0	0	0	0	0	0	0	0	0	0	0	0	0	Aleaqilat	Al Ghamas
Not Available	Available	Available	Available	Available	0	0	0	0	0	0	0	0	0	0	0	0	0	0	0	0	0	Khaba Rudan	Khub Rudan
Available	Available	Available	Available	Available	0	0	0	0	0	0	0	0	0	0	0	0	0	0	0	0	0	Daras	Dheras
Available	Available	Available	Available	Available	0	0	0	0	0	0	0	0	0	0	0	0	0	0	0	0	0	Khaba Alhuluwh	Dheras
Available	Available	Not Available	Available	Available	0	0	0	0	0	0	0	0	1	0	0	0	0	0	0	0	0	Fiad Talha	Talha

Public services at the populated area level

Number of Agricultural, Social, Administrative and Public Services and Banking Finance 2-2

Cities and villages where public services are available (available or not)					General, financial and banking services					Social and development services								Agricultural services			Populated area	Emirate or governorate or municipality	
Internet network	Cell phone	Telephone network	Water network	Electricity	Commercial bank	Postman	Post office	Travel agency	Public library	Civil defence	Cooperative association	Cooperative association	Development committee	Development centre	Social security	Notary branch	Notary	Court	Agricultural fund	Agricultural branch			Agricultural directorate
Available	Available	Available	Available	Available	0	0	0	0	0	0	1	1	0	0	0	0	0	0	0	0	0	Qasirabin Eqil	Qasr Ibn Aqil
Not Available	Available	Not Available	Not Available	Available	0	0	0	0	0	0	0	0	0	0	0	0	0	0	0	0	0	Khashibaa Alhudar	Qasr Ibn Aqil
Available	Available	Not Available	Not Available	Available	0	0	0	0	0	0	0	0	0	0	0	0	0	0	0	0	0	Aleurda'	Qasr Ibn Aqil
Not Available	Available	Not Available	Not Available	Available	0	0	0	0	0	0	0	0	0	0	0	0	0	0	0	0	0	Farm of Qasr Abn	Qasr Ibn Aqil
Available	Available	Available	Available	Available	0	0	0	0	0	0	0	0	0	0	0	0	0	0	0	0	0	Qsralbtah Alealawat	Qasr Ibn Aqil
Not Available	Available	Not Available	Not Available	Available	0	0	0	0	0	0	0	0	0	0	0	0	0	0	0	0	0	Farm of Easilih	Qasr Ibn Aqil
Not Available	Available	Not Available	Not Available	Available	0	0	0	0	0	0	0	0	0	0	0	0	0	0	0	0	0	Rawdat Alhizm	Qasr Ibn Aqil
Available	Available	Not Available	Not Available	Available	0	0	0	0	0	0	0	0	0	0	0	0	0	0	0	0	0	Aldiyria	Qasr Ibn Aqil
Available	Available	Not Available	Not Available	Available	0	0	0	0	0	0	0	0	0	0	0	0	0	0	0	0	0	Almahash	Qasr Ibn Aqil
Available	Available	Not Available	Not Available	Available	0	0	0	0	0	0	0	0	0	0	0	0	0	0	0	0	0	Althaamirih	Qasr Ibn Aqil
Available	Available	Not Available	Not Available	Available	0	0	0	0	0	0	0	0	0	0	0	0	0	0	0	0	0	Alrafieuh and Farmsa	Qasr Ibn Aqil
Available	Available	Not Available	Not Available	Available	0	0	0	0	0	0	0	0	0	0	0	0	0	0	0	0	0	Aldawha	Qasr Ibn Aqil
Available	Available	Not Available	Not Available	Available	0	0	0	0	0	0	0	0	0	0	0	0	0	0	0	0	0	Hayi Aljamieia	Qasr Ibn Aqil
Available	Available	Not Available	Not Available	Available	0	0	0	0	0	0	0	0	0	0	0	0	0	0	0	0	0	Aljurdania	Qasr Ibn Aqil
Available	Available	Available	Available	Available	0	0	0	0	0	0	0	0	0	0	0	0	0	0	0	0	0	Althaamirih	Ath Thamiriyah
Not Available	Available	Not Available	Not Available	Available	0	0	0	0	0	0	0	0	0	0	0	0	0	0	0	0	0	Am Alkharasie	Ath Thamiriyah
Available	Available	Available	Available	Available	0	0	0	0	0	0	0	0	0	0	0	0	0	0	0	0	0	Eawaysa	Ath Thamiriyah
Available	Available	Available	Available	Available	0	0	0	0	0	0	0	0	0	0	0	0	0	0	0	0	0	Southern Aleayir	Ath Thamiriyah

Public services at the populated area level

Number of Agricultural, Social, Administrative and Public Services and Banking Finance 2-2

Cities and villages where public services are available (available or not)					General, financial and banking services					Social and development services								Agricultural services			Populated area	Emirate or governorate or municipality	
Internet network	Cell phone	Telephone network	Water network	Electricity	Commercial bank	Postman	Post office	Travel agency	Public library	Civil defence	Cooperative association	Cooperative association	Development committee	Development centre	Social security	Notary branch	Notary	Court	Agricultural fund	Agricultural branch			Agricultural directorate
Available	Available	Available	Available	Available	0	0	0	0	0	0	0	0	0	0	0	0	0	0	0	0	0	Alhuqaba'	Ath Thamiriyah
Available	Available	Available	Available	Available	0	0	0	0	0	0	0	0	0	0	0	0	0	0	0	0	0	Northern Aleayir	Ath Thamiriyah
Not Available	Available	Not Available	Not Available	Available	0	0	0	0	0	0	0	0	0	0	0	0	0	0	0	0	0	Farm of 'Abu Khshbh	Ath Thamiriyah
Available	Available	Available	Available	Available	0	0	1	0	0	0	1	0	1	0	0	0	0	1	0	0	0	Aleamar	Al Emar
Available	Available	Available	Not Available	Available	0	0	0	0	0	0	0	0	0	0	0	0	0	0	0	0	0	Alrawabiu	Al Emar
Available	Available	Available	Available	Available	1	0	1	0	0	0	1	0	1	0	0	0	1	1	0	0	0	Alqawaruh	Al Quwarah
Not Available	Not Available	Not Available	Not Available	Available	0	0	0	0	0	0	0	0	0	0	0	0	0	0	0	0	0	Farm of Alqawwarat -	Al Quwarah
Available	Available	Not Available	Not Available	Available	0	0	0	0	0	0	0	0	0	0	0	0	0	0	0	0	0	Farm of Alqawwarat	Al Quwarah
Available	Available	Not Available	Available	Available	0	0	0	0	0	0	0	0	0	0	0	0	0	0	0	0	0	Alebdly	Al Quwarah
Available	Available	Available	Available	Available	0	1	0	0	0	0	0	0	1	0	0	0	0	0	0	0	0	Alkhubara'	Al Khobara'
Available	Available	Available	Available	Available	0	1	0	0	0	1	0	0	0	0	0	0	0	0	0	0	0	Alsahaabin	Al Khobara'
Available	Available	Available	Available	Available	0	1	0	0	0	1	0	0	0	0	0	0	0	0	0	0	0	Farm of Alkhubara'	Al Khobara'
Available	Available	Available	Available	Available	0	1	0	0	0	1	0	0	0	0	0	0	0	0	0	0	0	Farm of Alkhubara'	Al Khobara'
Available	Available	Available	Not Available	Available	0	1	0	0	0	0	0	0	1	0	0	0	0	0	0	0	0	Alqarin	Al Qorin
Available	Available	Available	Not Available	Available	0	0	0	0	0	0	0	0	0	0	0	0	0	0	0	0	0	Farm of Alqarin	Al Qorin
Available	Available	Available	Not Available	Available	0	1	0	0	0	0	1	1	1	0	0	0	0	1	0	0	0	Aldalimih	Al Dulaymiyah
Available	Available	Available	Not Available	Available	0	0	0	0	0	0	0	0	0	0	0	0	0	0	0	0	0	Almasak	Al Dulaymiyah
Available	Available	Available	Not Available	Available	0	0	0	0	0	0	0	0	0	0	0	0	0	0	0	0	0	Drimihuh	Al Dulaymiyah

Public services at the populated area level

Number of Agricultural, Social, Administrative and Public Services and Banking Finance 2-2

Cities and villages where public services are available (available or not)					General, financial and banking services					Social and development services								Agricultural services			Populated area	Emirate or governorate or municipality		
Internet network	Cell phone	Telephone network	Water network	Electricity	Commercial bank	Postman	Post office	Travel agency	Public library	Civil defence	Cooperative association	Cooperative association	Development committee	Development centre	Social security	Notary branch	Notary	Court	Agricultural fund	Agricultural branch			Agricultural directorate	
Available	Available	Available	Not Available	Available	0	0	0	0	0	0	0	0	0	0	0	0	0	0	0	0	0	0	Drimihuh	Al Dulaymiyah
Available	Available	Available	Not Available	Available	0	0	0	0	0	0	0	0	0	0	0	0	0	0	0	0	0	0	Alrafayie	Al Dulaymiyah
Available	Available	Available	Not Available	Available	0	0	0	0	0	0	0	0	0	0	0	0	0	0	0	0	0	0	Farm of Drimihh	Al Dulaymiyah
Available	Available	Available	Not Available	Available	0	1	0	0	0	0	1	0	1	0	0	0	0	1	0	0	0	0	Aldhiybih	Thebea
Available	Available	Available	Not Available	Available	0	0	0	0	0	0	0	0	0	0	0	0	0	0	0	0	0	0	Farm of Alsamar	Thebea
Available	Available	Available	Available	Available	18	0	5	19	1	1	7	2	1	1	1	0	1	1	1	0	1	1	Eanizah	Unayzah
Available	Available	Available	Not Available	Available	0	0	0	0	0	0	0	0	0	0	0	0	0	0	0	0	0	0	Alhafiruh	Unayzah
Available	Available	Available	Available	Available	0	0	0	0	0	0	0	0	0	0	0	0	0	0	0	0	0	0	Aleawnih	Unayzah
Available	Available	Not Available	Available	Available	0	0	0	0	0	0	0	0	0	0	0	0	0	0	0	0	0	0	Aldalaeuh	Unayzah
Available	Available	Not Available	Not Available	Available	0	0	0	0	0	0	0	0	0	0	0	0	0	0	0	0	0	0	Farm of Janub	Unayzah
Available	Available	Not Available	Not Available	Available	0	0	0	0	0	0	0	0	0	0	0	0	0	0	0	0	0	0	Farm of Alshaeib	Unayzah
Available	Available	Not Available	Not Available	Available	0	0	0	0	0	0	0	0	0	0	0	0	0	0	0	0	0	0	Farm of Almudawih	Unayzah
Available	Available	Available	Available	Available	0	0	0	0	0	0	0	0	0	0	0	0	0	0	0	0	0	0	Farm of Alwahlan	Unayzah
Available	Available	Available	Available	Available	0	0	1	0	0	0	0	0	0	0	0	0	0	0	0	0	0	0	Alruwghanaa	Ar Rawghani
Available	Available	Available	Not Available	Available	0	0	0	0	0	0	0	0	0	0	0	0	0	0	0	0	0	0	Wadi Aljanah	Wadi Al Junah
Available	Available	Available	Available	Available	0	0	0	0	0	0	0	0	0	0	0	0	0	0	0	0	0	0	Wadi Abwaelii	Wadi Abu Ali
Not Available	Available	Not Available	Available	Available	0	0	0	0	0	0	0	0	0	0	0	0	0	0	0	0	0	0	Aleushaziuh	Al Awshaziyah
Not Available	Available	Not Available	Not Available	Available	0	0	0	0	0	0	0	0	0	0	0	0	0	0	0	0	0	0	Alrafieuh	Al Awshaziyah

Public services at the populated area level

Number of Agricultural, Social, Administrative and Public Services and Banking Finance 2-2

Cities and villages where public services are available (available or not)					General, financial and banking services					Social and development services								Agricultural services			Populated area	Emirate or governorate or municipality	
Internet network	Cell phone	Telephone network	Water network	Electricity	Commercial bank	Postman	Post office	Travel agency	Public library	Civil defence	Cooperative association	Cooperative association	Development committee	Development centre	Social security	Notary branch	Notary	Court	Agricultural fund	Agricultural branch			Agricultural directorate
Available	Available	Available	Available	Available	9	0	1	11	1	1	5	1	1	0	1	0	1	1	1	1	0	Alrasu	Ar Rass
Available	Available	Not Available	Not Available	Available	0	0	0	0	0	0	0	0	0	0	0	0	0	0	0	0	0	Farm of Bahjih	Ar Rass
Available	Available	Not Available	Not Available	Available	0	0	0	0	0	0	0	0	0	0	0	0	0	0	0	0	0	Alhajawi	Ar Rass
Available	Available	Not Available	Not Available	Available	0	0	0	0	0	0	0	0	0	0	0	0	0	0	0	0	0	Aleabiluh	Ar Rass
Available	Available	Not Available	Not Available	Available	0	0	0	0	0	0	0	0	0	0	0	0	0	0	0	0	0	Aleaqilat and Farmsa	Ar Rass
Available	Available	Not Available	Not Available	Available	0	0	0	0	0	0	0	0	0	0	0	0	0	0	0	0	0	Farm of Alqawei	Ar Rass
Available	Available	Not Available	Not Available	Available	0	0	0	0	0	0	0	0	0	0	0	0	0	0	0	0	0	Qarih WaFarm of	Ar Rass
Available	Available	Available	Available	Available	1	0	1	0	0	1	1	0	1	0	0	0	0	1	0	0	0	Dakhnh	Dakhna
Available	Available	Not Available	Not Available	Available	0	0	0	0	0	0	0	0	0	0	0	0	0	0	0	0	0	Fidat Dakhnih	Dakhna
Available	Available	Not Available	Not Available	Available	0	0	0	0	0	0	0	0	0	0	0	0	0	0	0	0	0	Farm of Fidat	Dakhna
Available	Available	Not Available	Not Available	Available	0	0	0	0	0	0	0	0	0	0	0	0	0	0	0	0	0	Alrafayie and Farmsa	Dakhna
Available	Available	Not Available	Not Available	Available	0	0	0	0	0	0	0	0	0	0	0	0	0	0	0	0	0	Harifat Dareih	Dakhna
Available	Available	Not Available	Not Available	Available	0	0	0	0	0	0	0	0	0	0	0	0	0	0	0	0	0	Ghurab	Dakhna
Available	Available	Not Available	Not Available	Available	0	0	0	0	0	0	0	0	0	0	0	0	0	0	0	0	0	Farm of Tallaba	Dakhna
Available	Available	Not Available	Not Available	Available	0	0	0	0	0	0	0	0	0	0	0	0	0	0	0	0	0	Mfriq Alshabikiih	Dakhna
Available	Available	Not Available	Not Available	Available	0	0	0	0	0	0	0	0	0	0	0	0	0	0	0	0	0	Almuhabir and	Dakhna
Available	Available	Not Available	Not Available	Available	0	0	0	0	0	0	0	0	0	0	0	0	0	0	0	0	0	Sabilih	Dakhna
Available	Available	Not Available	Not Available	Available	0	0	0	0	0	0	0	0	0	0	0	0	0	0	0	0	0	Alkharisha'	Al Khourishaa

Public services at the populated area level

Number of Agricultural, Social, Administrative and Public Services and Banking Finance 2-2

Cities and villages where public services are available (available or not)					General, financial and banking services					Social and development services								Agricultural services			Populated area	Emirate or governorate or municipality	
Internet network	Cell phone	Telephone network	Water network	Electricity	Commercial bank	Postman	Post office	Travel agency	Public library	Civil defence	Cooperative association	Cooperative association	Development committee	Development centre	Social security	Notary branch	Notary	Court	Agricultural fund	Agricultural branch			Agricultural directorate
Available	Available	Not Available	Not Available	Available	0	0	0	0	0	0	0	0	0	0	0	0	0	0	0	0	0	Farm of Alkhrysha'	Al Khourishaa
Available	Available	Not Available	Not Available	Available	0	1	0	0	0	0	0	0	0	0	0	0	0	0	0	0	0	Aldahluh	Al Dahla
Available	Available	Not Available	Not Available	Available	0	0	0	0	0	0	0	0	0	0	0	0	0	0	0	0	0	Farm of Aldahlih	Al Dahla
Available	Available	Available	Available	Available	0	0	0	0	0	0	0	0	0	0	0	0	0	0	0	0	0	Alshannanuh	Al-Shanana
Available	Available	Available	Not Available	Available	0	0	0	0	0	0	0	0	0	0	0	0	0	0	0	0	0	Almatiuh	Al Matiya
Available	Available	Not Available	Not Available	Available	0	0	0	0	0	0	0	0	0	0	0	0	0	0	0	0	0	Farm of Almatiih	Al Matiya
Available	Available	Available	Not Available	Available	0	0	0	0	0	0	0	0	0	0	0	0	0	0	0	0	0	Alqawei	Al Matiya
Available	Available	Available	Not Available	Available	0	0	0	0	0	0	0	0	0	0	0	0	0	0	0	0	0	Farm of Nafjih	Al Matiya
Available	Available	Available	Not Available	Available	0	1	0	0	0	0	0	0	0	0	0	0	0	0	0	0	0	Farm of Eashira	Al Matiya
Available	Available	Not Available	Not Available	Available	0	0	0	0	0	0	0	0	0	0	0	0	0	0	0	0	0	Alghidaniuh	Alghaidaniah
Available	Available	Available	Available	Available	6	0	1	1	1	1	4	1	1	0	1	0	1	1	1	1	0	Almudhanib	Al Midh nab
Available	Available	Available	Available	Available	0	0	0	0	0	0	0	0	0	0	0	0	0	0	0	0	0	Almukili	Al Midh nab
Available	Available	Not Available	Available	Available	0	0	0	0	0	0	0	0	0	0	0	0	0	0	0	0	0	Altaaeat and Farmsa	Al Midh nab
Not Available	Available	Not Available	Not Available	Available	0	0	0	0	0	0	0	0	0	0	0	0	0	0	0	0	0	Hulah Saeidan	Al Midh nab
Not Available	Available	Not Available	Not Available	Available	0	0	0	0	0	0	0	0	0	0	0	0	0	0	0	0	0	Alrahymih	Al Midh nab
Available	Available	Not Available	Not Available	Available	0	0	0	0	0	0	0	0	0	0	0	0	0	0	0	0	0	Eulwat Aleibad	Al Midh nab
Not Available	Available	Not Available	Not Available	Available	0	0	0	0	0	0	0	0	0	0	0	0	0	0	0	0	0	Baldat Musharaf	Al Midh nab
Available	Available	Not Available	Available	Available	0	0	0	0	0	0	0	0	0	0	0	0	0	0	0	0	0	Khariman Alshamali	Al Midh nab

Public services at the populated area level

Number of Agricultural, Social, Administrative and Public Services and Banking Finance 2-2

Cities and villages where public services are available (available or not)					General, financial and banking services					Social and development services								Agricultural services			Populated area	Emirate or governorate or municipality	
Internet network	Cell phone	Telephone network	Water network	Electricity	Commercial bank	Postman	Post office	Travel agency	Public library	Civil defence	Cooperative association	Cooperative association	Development committee	Development centre	Social security	Notary branch	Notary	Court	Agricultural fund	Agricultural branch			Agricultural directorate
Available	Available	Available	Available	Available	0	0	0	0	0	0	0	0	0	0	0	0	0	0	0	0	0	Alsaalih	Al Midhnaab
Available	Available	Not Available	Available	Available	0	0	0	0	0	0	0	0	0	0	0	0	0	0	0	0	0	Khariman Alashqr	Al Midhnaab
Available	Available	Available	Available	Available	0	0	0	0	0	0	0	0	0	0	0	0	0	0	0	0	0	Ruduh Alhusu	Rawdat Alhssso
Available	Available	Available	Not Available	Available	0	0	0	0	0	0	0	0	0	0	0	0	0	0	0	0	0	Almawsham	Rawdat Alhssso
Available	Available	Available	Available	Available	0	1	0	0	0	0	0	0	0	0	0	0	0	0	0	0	0	Almurabae	Al Muraba'a
Available	Available	Not Available	Not Available	Available	0	0	0	0	0	0	0	0	0	0	0	0	0	0	0	0	0	Almufid	Al Muraba'a
Available	Available	Available	Available	Available	0	0	0	0	0	0	0	0	0	0	0	0	0	0	0	0	0	Alkhurama' Aljanubia	Al Kharma
Available	Available	Available	Available	Available	0	0	0	0	0	0	0	0	0	0	0	0	0	0	0	0	0	Alkhurma'Alishimalih	Al Kharma Al
Not Available	Available	Not Available	Not Available	Available	0	0	0	0	0	0	0	0	0	0	0	0	0	0	0	0	0	Faradah	Al Kharma Al
Not Available	Available	Not Available	Not Available	Available	0	0	0	0	0	0	0	0	0	0	0	0	0	0	0	0	0	Alramhiuh	Al Kharma Al
Available	Available	Not Available	Not Available	Available	0	0	0	0	0	0	0	0	0	0	0	0	0	0	0	0	0	Farm of Alkhurma	Al Kharma Al
Available	Available	Not Available	Not Available	Available	0	0	0	0	0	0	0	0	0	0	0	0	0	0	0	0	0	Alnaasirih	Al Kharma Al
Not Available	Available	Not Available	Not Available	Available	0	0	0	0	0	0	0	0	0	0	0	0	0	0	0	0	0	Aleimash	Al Kharma Al
Not Available	Available	Not Available	Not Available	Available	0	0	0	0	0	0	0	0	0	0	0	0	0	0	0	0	0	Alrabaqih	Al Kharma Al
Not Available	Available	Available	Available	Available	0	1	0	0	0	0	0	0	0	0	1	0	0	0	0	0	0	Samudh	Samoudah
Not Available	Available	Not Available	Available	Available	0	0	0	0	0	0	0	0	0	0	0	0	0	0	0	0	0	Am Talihuh	Samoudah
Available	Available	Available	Available	Available	0	0	0	0	0	0	0	0	0	0	0	0	0	0	0	0	0	Alrabiq	Rabik
Available	Available	Available	Available	Available	0	0	0	0	0	0	0	0	0	0	0	0	0	0	0	0	0	Almilqa'	Al Malqa

Public services at the populated area level

Number of Agricultural, Social, Administrative and Public Services and Banking Finance 2-2

Cities and villages where public services are available (available or not)					General, financial and banking services					Social and development services								Agricultural services			Populated area	Emirate or governorate or municipality	
Internet network	Cell phone	Telephone network	Water network	Electricity	Commercial bank	Postman	Post office	Travel agency	Public library	Civil defence	Cooperative association	Cooperative association	Development committee	Development centre	Social security	Notary branch	Notary	Court	Agricultural fund	Agricultural branch			Agricultural directorate
Available	Available	Available	Available	Available	5	0	1	3	1	1	4	1	1	0	1	0	1	1	1	1	0	Albukirih	Al Bukayriyah
Available	Available	Available	Not Available	Available	0	0	0	0	0	0	0	0	0	0	0	0	0	0	0	0	0	Amhat Aldhiyah	Al Bukayriyah
Available	Available	Not Available	Not Available	Available	0	0	0	0	0	0	0	0	0	0	0	0	0	0	0	0	0	Farm of Albukirih	Al Bukayriyah
Available	Available	Not Available	Not Available	Available	0	0	0	0	0	0	0	0	0	0	0	0	0	0	0	0	0	Farm of Albkyryh	Al Bukayriyah
Available	Available	Available	Available	Available	1	1	0	0	1	0	0	0	0	0	0	0	0	0	0	0	0	Alhalalih	Al Halaliyah
Available	Available	Available	Available	Available	0	0	0	0	0	0	0	0	0	0	0	0	0	0	0	0	0	Farm of Alhalalih	Al Halaliyah
Available	Available	Available	Available	Available	1	0	1	0	0	0	0	1	1	0	0	0	0	0	0	0	0	Alshiyhiuh	Al Chehya
Available	Available	Not Available	Not Available	Available	0	0	0	0	0	0	0	0	0	0	0	0	0	0	0	0	0	Farm of Alshiyhiuh	Al Chehya
Available	Available	Available	Available	Available	0	0	1	0	0	0	1	0	0	0	0	0	0	0	0	0	0	Alfwylq	Al-Fuwayliq
Available	Available	Not Available	Not Available	Available	0	0	0	0	0	0	0	0	0	0	0	0	0	0	0	0	0	Aalthaabitih	Al-Fuwayliq
Available	Available	Not Available	Not Available	Available	0	0	0	0	0	0	0	0	0	0	0	0	0	0	0	0	0	Am Aleirad	Al-Fuwayliq
Available	Available	Not Available	Available	Available	0	1	0	0	0	0	0	0	0	0	0	0	0	0	0	0	0	Kahalal	Kahla
Available	Available	Not Available	Not Available	Available	0	0	0	0	0	0	0	0	0	0	0	0	0	0	0	0	0	Alrafieuh	Kahla
Available	Available	Available	Available	Available	0	0	0	0	0	0	0	0	0	0	0	0	0	0	0	0	0	Aldilfaeuh	Dhalfa'a
Available	Available	Not Available	Not Available	Available	0	0	0	0	0	0	0	0	0	0	0	0	0	0	0	0	0	Farm of Aldilfaeih	Dhalfa'a
Available	Available	Not Available	Not Available	Available	0	1	0	0	0	0	0	0	0	0	0	0	0	0	0	0	0	Alartawy	Al Artawiy
Available	Available	Not Available	Not Available	Available	0	0	0	0	0	0	0	0	0	0	0	0	0	0	0	0	0	Mashash Jurud	Mishash Jurud
Available	Available	Not Available	Not Available	Available	0	0	0	0	0	0	0	0	0	0	0	0	0	0	0	0	0	Jarithum	Mishash Jurud

Public services at the populated area level

Number of Agricultural, Social, Administrative and Public Services and Banking Finance 2-2

Cities and villages where public services are available (available or not)					General, financial and banking services					Social and development services								Agricultural services			Populated area	Emirate or governorate or municipality	
Internet network	Cell phone	Telephone network	Water network	Electricity	Commercial bank	Postman	Post office	Travel agency	Public library	Civil defence	Cooperative association	Cooperative association	Development committee	Development centre	Social security	Notary branch	Notary	Court	Agricultural fund	Agricultural branch			Agricultural directorate
Not Available	Not Available	Not Available	Not Available	Available	0	0	0	0	0	0	0	0	0	0	0	0	0	0	0	0	0	Easilh	Mishash Jurud
Not Available	Not Available	Not Available	Not Available	Available	0	0	0	0	0	0	0	0	0	0	0	0	0	0	0	0	0	Alealya'	Mishash Jurud
Not Available	Not Available	Not Available	Not Available	Available	0	0	0	0	0	0	0	0	0	0	0	0	0	0	0	0	0	Farm of Alradiha	Mishash Jurud
Available	Available	Not Available	Available	Available	0	0	0	0	0	0	0	0	0	0	0	0	0	0	0	0	0	Alfayduh	Al Faydh
Available	Available	Not Available	Not Available	Available	0	0	0	0	0	0	0	0	0	0	0	0	0	0	0	0	0	Alnajaba	Al Najbah
Available	Available	Not Available	Available	Available	0	0	0	0	0	0	0	0	0	0	0	0	0	0	0	0	0	Saq	Saq
Not Available	Not Available	Not Available	Not Available	Available	0	0	0	0	0	0	0	0	0	0	0	0	0	0	0	0	0	Farm of Saq	Saq
Available	Available	Available	Available	Available	2	0	1	3	1	1	3	1	1	0	1	0	1	1	0	1	0	Albadayie	Al Badai
Available	Available	Available	Available	Available	0	0	0	0	0	0	0	0	0	0	0	0	0	0	0	0	0	Aldihlat and Farmsa	Al Badai
Available	Available	Available	Available	Available	0	1	0	0	0	0	0	0	0	0	0	0	0	0	0	0	0	Aleabdaliuh and	Al Badai
Not Available	Available	Not Available	Not Available	Available	0	0	0	0	0	0	0	0	0	0	0	0	0	0	0	0	0	Farm of Janub Shrq	Al Badai
Not Available	Available	Not Available	Not Available	Available	0	0	0	0	0	0	0	0	0	0	0	0	0	0	0	0	0	Al'Abraq	Al Abraq
Not Available	Available	Not Available	Not Available	Available	0	0	0	0	0	0	0	0	0	0	0	0	0	0	0	0	0	Dahima' Alqdyimih	Dhema
Available	Available	Not Available	Not Available	Available	0	0	0	0	0	0	0	0	0	0	0	0	0	0	0	0	0	Dahima' Aljadidih	Dhema
Not Available	Available	Not Available	Not Available	Available	0	0	0	0	0	0	0	0	0	0	0	0	0	0	0	0	0	Alsamar	Dhema
Not Available	Available	Not Available	Not Available	Available	0	0	0	0	0	0	0	0	0	0	0	0	0	0	0	0	0	Ealba'	Ulaba
Not Available	Available	Not Available	Not Available	Available	0	0	0	0	0	0	0	0	0	0	0	0	0	0	0	0	0	Farm of Ealba'	Ulaba
Not Available	Available	Available	Not Available	Available	0	0	0	0	0	0	0	0	0	0	0	0	0	0	0	0	0	Alahmdy	Al Ahmadiyah

Public services at the populated area level

Number of Agricultural, Social, Administrative and Public Services and Banking Finance 2-2

Cities and villages where public services are available (available or not)					General, financial and banking services					Social and development services								Agricultural services			Populated area	Emirate or governorate or municipality	
Internet network	Cell phone	Telephone network	Water network	Electricity	Commercial bank	Postman	Post office	Travel agency	Public library	Civil defence	Cooperative association	Cooperative association	Development committee	Development centre	Social security	Notary branch	Notary	Court	Agricultural fund	Agricultural branch			Agricultural directorate
Available	Available	Available	Available	Available	2	0	1	2	0	1	2	0	0	0	1	0	1	1	0	1	0	Eayan Bin Fuhayd	Al Asyah
Available	Available	Available	Available	Available	0	0	0	0	0	0	0	0	0	0	0	0	0	0	0	0	0	Alburqa'	Al Asyah
Available	Available	Available	Available	Available	0	0	0	0	0	0	0	0	0	0	0	0	0	0	0	0	0	Alsiyh	Al Asyah
Available	Available	Not Available	Not Available	Available	0	0	0	0	0	0	0	0	0	0	0	0	0	0	0	0	0	Masharifuh	Al Asyah
Available	Available	Available	Available	Available	0	0	0	0	0	0	0	0	0	0	0	0	0	0	0	0	0	Khasibuh	Khusaybah
Available	Available	Available	Available	Available	0	0	1	0	0	1	0	0	1	0	0	0	0	0	0	0	0	Abana Alwurud	Aba Alworood
Available	Available	Available	Available	Available	0	0	0	0	0	0	0	0	0	0	0	0	0	0	0	0	0	Alsiyq	Aba Alworood
Available	Available	Available	Available	Available	0	0	0	0	0	0	0	0	1	0	0	0	0	0	0	0	0	Daydah	Dhaida
Available	Available	Not Available	Not Available	Available	0	0	0	0	0	0	0	0	0	0	0	0	0	0	0	0	0	Qulban Alshiyabaniih	Dhaida
Available	Available	Not Available	Not Available	Available	0	0	0	0	0	0	0	0	0	0	0	0	0	0	0	0	0	Alsaeruh	Dhaida
Not Available	Available	Available	Available	Available	0	0	0	0	0	0	0	0	0	0	0	0	0	0	0	0	0	Hnyzil	Hunaydhl
Available	Available	Available	Available	Available	0	0	0	0	0	0	0	0	0	0	0	0	0	0	0	0	0	Tarif	Tarif Al Asyah
Available	Available	Available	Available	Available	0	0	0	0	0	0	0	0	0	0	0	0	0	0	0	0	0	Alhifrayuh	Tarif Al Asyah
Available	Available	Available	Available	Available	0	0	0	0	0	0	0	0	0	0	0	0	0	0	0	0	0	Alburud	Al Burud
Available	Available	Available	Available	Available	0	0	0	0	0	0	0	0	0	0	0	0	0	0	0	0	0	Altanawumuh	Al Tanouma
Available	Available	Available	Available	Available	0	0	1	0	0	0	0	0	0	0	0	0	0	0	0	0	0	Aljaealuh	Al Jialah
Available	Available	Available	Available	Available	0	0	0	0	0	0	0	0	0	0	0	0	0	0	0	0	0	Mutywaa	Al Jialah
Available	Available	Not Available	Available	Available	0	0	0	0	0	0	0	0	0	0	0	0	0	0	0	0	0	Albundrih	Al Bandariyah

Public services at the populated area level

Number of Agricultural, Social, Administrative and Public Services and Banking Finance 2-2

Cities and villages where public services are available (available or not)					General, financial and banking services					Social and development services								Agricultural services			Populated area	Emirate or governorate or municipality	
Internet network	Cell phone	Telephone network	Water network	Electricity	Commercial bank	Postman	Post office	Travel agency	Public library	Civil defence	Cooperative association	Cooperative association	Development committee	Development centre	Social security	Notary branch	Notary	Court	Agricultural fund	Agricultural branch			Agricultural directorate
Available	Available	Not Available	Available	Available	0	0	0	0	0	0	0	0	0	0	0	0	0	0	0	0	0	Albueaythuh	Al Baaethah
Available	Available	Available	Not Available	Available	0	0	1	0	0	1	1	0	1	0	0	0	0	1	0	0	0	Qabah	Qeba
Available	Available	Available	Available	Available	0	0	0	0	0	0	0	0	0	0	0	0	0	0	0	0	0	Altiraq	Qeba
Not Available	Not Available	Not Available	Not Available	Available	0	0	0	0	0	0	0	0	1	0	0	0	0	0	0	0	0	Alnaqe	Qeba
Available	Available	Available	Available	Available	0	0	1	0	0	1	2	0	0	0	0	0	1	1	0	1	0	Alnubhaniuh	An Nabhaniyah
Available	Available	Not Available	Not Available	Available	0	0	0	0	0	0	0	0	0	0	0	0	0	0	0	0	0	Alsaqrh	An Nabhaniyah
Available	Available	Not Available	Not Available	Available	0	0	0	0	0	0	0	0	0	0	0	0	0	0	0	0	0	Thadij	Thadig
Available	Available	Not Available	Not Available	Available	0	0	0	0	0	0	0	0	0	0	0	0	0	0	0	0	0	Thawayadaj	Thadig
Available	Available	Not Available	Available	Available	0	0	1	0	0	1	0	0	1	0	0	0	0	1	0	0	0	Dalie Rashid	Abanat
Available	Available	Not Available	Not Available	Available	0	0	0	0	0	0	0	0	0	0	0	0	0	0	0	0	0	Taleah Rashid	Abanat
Available	Available	Not Available	Not Available	Available	0	0	0	0	0	0	0	0	0	0	0	0	0	0	0	0	0	Alwisaq	Abanat
Available	Available	Not Available	Not Available	Available	0	0	0	0	0	0	0	0	0	0	0	0	0	0	0	0	0	Alnaaeimuh	Abanat
Available	Available	Not Available	Not Available	Available	0	0	0	0	0	0	0	0	0	0	0	0	0	0	0	0	0	Aleamuduh	Abanat
Available	Available	Not Available	Not Available	Available	0	0	0	0	0	0	0	0	0	0	0	0	0	0	0	0	0	Kufiyt	Abanat
Available	Available	Not Available	Not Available	Available	0	0	0	0	0	0	0	0	0	0	0	0	0	0	0	0	0	Alnuwyasfuh	Abanat
Available	Available	Not Available	Not Available	Available	0	0	0	0	0	0	0	0	0	0	0	0	0	0	0	0	0	Alsahhaf	Abanat
Available	Available	Not Available	Not Available	Available	0	0	0	0	0	0	0	0	0	0	0	0	0	0	0	0	0	Masharifuh Emudan	Abanat
Available	Available	Not Available	Not Available	Available	0	0	0	0	0	0	0	0	0	0	0	0	0	0	0	0	0	Alzaahirih	Abanat

Public services at the populated area level

Number of Agricultural, Social, Administrative and Public Services and Banking Finance 2-2

Cities and villages where public services are available (available or not)					General, financial and banking services					Social and development services								Agricultural services			Populated area	Emirate or governorate or municipality	
Internet network	Cell phone	Telephone network	Water network	Electricity	Commercial bank	Postman	Post office	Travel agency	Public library	Civil defence	Cooperative association	Cooperative association	Development committee	Development centre	Social security	Notary branch	Notary	Court	Agricultural fund	Agricultural branch			Agricultural directorate
Available	Available	Not Available	Not Available	Available	0	0	0	0	0	0	0	0	0	0	0	0	0	0	0	0	0	Alzaahiriah	Abanat
Available	Available	Not Available	Not Available	Available	0	0	0	0	0	0	0	0	0	0	0	0	0	0	0	0	0	Aljarariah Aljanubiah	Abanat
Available	Available	Not Available	Not Available	Available	0	0	0	0	0	0	0	0	0	0	0	0	0	0	0	0	0	Aljarariah	Abanat
Available	Available	Not Available	Not Available	Available	0	0	0	0	0	0	0	0	0	0	0	0	0	0	0	0	0	Alakhydar	Abanat
Available	Available	Not Available	Not Available	Available	0	0	0	0	0	0	0	0	0	0	0	0	0	0	0	0	0	Fiduh Alsalamat	Abanat
Available	Available	Not Available	Not Available	Available	0	0	0	0	0	0	0	0	0	0	0	0	0	0	0	0	0	Alkharisha'	Abanat
Available	Available	Not Available	Not Available	Available	0	0	0	0	0	0	0	0	0	0	0	0	0	0	0	0	0	Alezimih	Abanat
Available	Available	Not Available	Not Available	Available	0	0	0	0	0	0	0	0	0	0	0	0	0	0	0	0	0	Alnaqruh	Abanat
Available	Available	Not Available	Not Available	Available	0	0	0	0	0	0	0	0	0	0	0	0	0	0	0	0	0	Badayie Alradaafin	Abanat
Not Available	Available	Not Available	Not Available	Available	0	0	0	0	0	0	0	0	0	0	0	0	0	0	0	0	0	Abu Qalibat	Abanat
Available	Available	Not Available	Not Available	Available	0	0	0	0	0	0	0	0	0	0	0	0	0	0	0	0	0	Abu Talah	Abanat
Available	Available	Not Available	Not Available	Available	0	0	0	0	0	0	0	0	0	0	0	0	0	0	0	0	0	Muhidih	Abanat
Available	Available	Not Available	Not Available	Available	0	0	0	0	0	0	0	0	0	0	0	0	0	0	0	0	0	Aljahfuh	Abanat
Available	Available	Not Available	Not Available	Available	0	0	0	0	0	0	0	0	0	0	0	0	0	0	0	0	0	Alfireuh	Abanat
Available	Available	Not Available	Available	Available	0	0	0	0	0	0	0	0	0	0	0	0	0	0	0	0	0	Qaradiah	Abanat
Available	Available	Not Available	Not Available	Available	0	0	0	0	0	0	0	0	0	0	0	0	0	0	0	0	0	Fiduh Alshaeb	Abanat
Available	Available	Not Available	Not Available	Available	0	0	0	0	0	0	0	0	0	0	0	0	0	0	0	0	0	Mashash Rakian	Abanat
Available	Available	Not Available	Not Available	Available	0	0	0	0	0	0	0	0	0	0	0	0	0	0	0	0	0	Alkhanqah	Abanat

Public services at the populated area level

Number of Agricultural, Social, Administrative and Public Services and Banking Finance 2-2

Cities and villages where public services are available (available or not)					General, financial and banking services					Social and development services								Agricultural services			Populated area	Emirate or governorate or municipality	
Internet network	Cell phone	Telephone network	Water network	Electricity	Commercial bank	Postman	Post office	Travel agency	Public library	Civil defence	Cooperative association	Cooperative association	Development committee	Development centre	Social security	Notary branch	Notary	Court	Agricultural fund	Agricultural branch			Agricultural directorate
Available	Available	Not Available	Not Available	Available	0	0	0	0	0	0	0	0	0	0	0	0	0	0	0	0	0	Daminuh	Abanat
Not Available	Available	Not Available	Not Available	Available	0	0	0	0	0	0	0	0	0	0	0	0	0	0	0	0	0	Am Safih	Abanat
Not Available	Available	Not Available	Not Available	Available	0	0	0	0	0	0	0	0	0	0	0	0	0	0	0	0	0	Aldiyriuh	Abanat
Not Available	Available	Not Available	Not Available	Available	0	0	0	0	0	0	0	0	0	0	0	0	0	0	0	0	0	Badayie Allahib	Abanat
Not Available	Available	Not Available	Not Available	Available	0	0	0	0	0	0	0	0	0	0	0	0	0	0	0	0	0	Samudh	Abanat
Not Available	Available	Not Available	Not Available	Available	0	0	0	0	0	0	0	0	0	0	0	0	0	0	0	0	0	Masharifuh	Abanat
Available	Available	Not Available	Available	Available	0	0	0	0	0	0	0	0	0	0	0	0	0	0	0	0	0	Alddath	Abanat
Available	Available	Not Available	Not Available	Available	0	0	0	0	0	0	0	0	0	0	0	0	0	0	0	0	0	Alsuwitih	Abanat
Available	Available	Available	Not Available	Available	0	0	0	0	0	0	0	0	0	0	0	0	0	0	0	0	0	Alasamr	Abanat
Not Available	Available	Not Available	Not Available	Available	0	0	0	0	0	0	0	0	0	0	0	0	0	0	0	0	0	Alhimaduh	Abanat
Not Available	Available	Not Available	Not Available	Available	0	0	0	0	0	0	0	0	0	0	0	0	0	0	0	0	0	Alwadim	Abanat
Available	Available	Not Available	Not Available	Available	0	0	0	0	0	0	0	0	0	0	0	0	0	0	0	0	0	Alnnasifuh	Abanat
Not Available	Available	Not Available	Not Available	Available	0	0	0	0	0	0	0	0	0	0	0	0	0	0	0	0	0	Sawiquh	Abanat
Not Available	Available	Not Available	Not Available	Available	0	0	0	0	0	0	0	0	0	0	0	0	0	0	0	0	0	Faradah	Abanat
Not Available	Available	Not Available	Not Available	Available	0	0	0	0	0	0	0	0	0	0	0	0	0	0	0	0	0	Alzafiri	Abanat
Not Available	Available	Not Available	Not Available	Available	0	0	0	0	0	0	0	0	0	0	0	0	0	0	0	0	0	Alshuhaba'	Abanat
Not Available	Available	Not Available	Not Available	Available	0	0	0	0	0	0	0	0	0	0	0	0	0	0	0	0	0	Jadea'	Abanat
Not Available	Available	Not Available	Not Available	Available	0	0	0	0	0	0	0	0	0	0	0	0	0	0	0	0	0	Almashnih	Abanat

Public services at the populated area level

Number of Agricultural, Social, Administrative and Public Services and Banking Finance 2-2

Cities and villages where public services are available (available or not)					General, financial and banking services					Social and development services								Agricultural services			Populated area	Emirate or governorate or municipality		
Internet network	Cell phone	Telephone network	Water network	Electricity	Commercial bank	Postman	Post office	Travel agency	Public library	Civil defence	Cooperative association	Cooperative association	Development committee	Development centre	Social security	Notary branch	Notary	Court	Agricultural fund	Agricultural branch			Agricultural directorate	
Not Available	Available	Not Available	Not Available	Available	0	0	0	0	0	0	0	0	0	0	0	0	0	0	0	0	0	Mukhit	Abanat	
Available	Available	Not Available	Not Available	Available	0	0	0	0	0	0	0	0	0	0	0	0	0	0	0	0	0	Abaalhias	Abanat	
Not Available	Available	Not Available	Not Available	Available	0	0	0	0	0	0	0	0	0	0	0	0	0	0	0	0	0	Abwatrafa	Abanat	
Available	Available	Not Available	Not Available	Available	0	1	0	0	0	0	0	0	0	0	0	0	0	0	0	0	1	0	Allaghafih	Allaghafya
Available	Available	Not Available	Not Available	Available	0	0	0	0	0	0	0	0	0	0	0	0	0	0	0	0	0	Alqisumuh	Al Qaisumah	
Available	Available	Available	Available	Available	0	0	0	0	0	0	0	0	0	0	0	0	0	0	0	0	0	Albitra'	Al Petra	
Not Available	Available	Not Available	Not Available	Available	0	0	0	0	0	0	0	0	0	0	0	0	0	0	0	0	0	Farm of Al'Abtar	Al Petra	
Available	Available	Available	Available	Available	0	0	0	0	0	0	0	0	0	0	0	0	0	0	0	0	0	Alruwduh	Al Raudah	
Not Available	Available	Not Available	Not Available	Available	0	0	0	0	0	0	0	0	0	0	0	0	0	0	0	0	0	Farm of Alruwdih	Al Raudah	
Available	Available	Available	Not Available	Available	0	0	0	0	0	0	0	0	0	0	0	0	0	0	0	0	0	Eata'	Ataa	
Available	Available	Not Available	Not Available	Available	0	0	0	0	0	0	0	0	0	0	0	0	0	0	0	0	0	Mahayuwa	Ataa	
Available	Available	Available	Not Available	Available	0	0	1	0	0	0	1	0	0	0	0	0	0	0	0	0	0	Eati	Atti	
Available	Available	Available	Available	Available	0	0	1	0	0	0	1	0	1	0	0	0	0	0	0	0	0	Alhamajuh	Al Hamjaha	
Available	Available	Not Available	Available	Available	0	1	0	0	0	0	0	0	0	0	0	0	0	0	0	0	0	Khadira'	Khadraa	
Available	Available	Not Available	Available	Available	0	0	0	0	0	0	0	0	1	0	0	0	0	0	0	0	0	Alhaninuh	Alhunayniyah	
Not Available	Available	Not Available	Not Available	Available	0	0	0	0	0	0	0	0	0	0	0	0	0	0	0	0	0	Am Artaa	Alhunayniyah	
Available	Available	Not Available	Not Available	Available	0	1	0	0	0	0	0	0	0	0	0	0	0	0	0	0	0	Almarmuthuh	Marmuthah	
Not Available	Available	Not Available	Not Available	Available	0	0	0	0	0	0	0	0	0	0	0	0	0	0	0	0	0	Almarmuthuh	Marmuthah	

Public services at the populated area level

Number of Agricultural, Social, Administrative and Public Services and Banking Finance 2-2

Cities and villages where public services are available (available or not)					General, financial and banking services					Social and development services								Agricultural services			Populated area	Emirate or governorate or municipality	
Internet network	Cell phone	Telephone network	Water network	Electricity	Commercial bank	Postman	Post office	Travel agency	Public library	Civil defence	Cooperative association	Cooperative association	Development committee	Development centre	Social security	Notary branch	Notary	Court	Agricultural fund	Agricultural branch			Agricultural directorate
Available	Available	Not Available	Available	Available	0	0	0	0	0	0	0	0	0	0	0	0	0	0	0	0	0	Alzahirayuh	Az Zuhairiyah
Available	Available	Not Available	Available	Available	0	1	0	0	0	0	0	0	0	0	0	0	0	0	0	0	0	Alsalibi	Al Sulaibi
Available	Available	Available	Not Available	Available	0	0	0	0	0	0	0	0	0	0	0	0	0	0	0	0	0	Aljirdhawih	Gerzawia
Not Available	Available	Not Available	Not Available	Available	0	0	0	0	0	0	0	0	0	0	0	0	0	0	0	0	0	Am Qabie	Gerzawia
Not Available	Available	Not Available	Not Available	Available	0	0	0	0	0	0	0	0	0	0	0	0	0	0	0	0	0	Am Barqih	Gerzawia
Available	Available	Not Available	Not Available	Available	0	0	1	0	0	0	0	0	0	0	0	0	0	0	0	0	0	Alrukunuh	Ar Rakna
Available	Available	Not Available	Not Available	Available	0	0	0	0	0	0	0	0	0	0	0	0	0	0	0	0	0	Rfayie Allahib	Rafayi Alluhaib
Available	Available	Not Available	Not Available	Available	0	0	0	0	0	0	0	0	0	0	0	0	0	0	0	0	0	Alkhatim	Al Khatim
Available	Available	Not Available	Not Available	Available	0	0	0	0	0	0	0	0	0	0	0	0	0	0	0	0	0	Mutaribuh	Mutrebah
Available	Available	Not Available	Not Available	Available	0	0	1	0	0	0	0	0	0	0	0	0	0	0	0	0	0	Albasiri	Al Basiri
Available	Available	Not Available	Not Available	Available	0	0	0	0	0	0	0	0	0	0	0	0	0	0	0	0	0	Albaeja'	Al Baaja'a
Available	Available	Not Available	Not Available	Available	0	0	0	0	0	0	0	0	0	0	0	0	0	0	0	0	0	Albadieuh	Al Badi'ah
Not Available	Available	Not Available	Not Available	Available	0	0	0	0	0	0	0	0	0	0	0	0	0	0	0	0	0	Dart Eakkash	Al Badi'ah
Available	Available	Not Available	Not Available	Available	0	0	0	0	0	0	0	0	0	0	0	0	0	0	0	0	0	Earifjan Sahuq	'Urayfijan Sahuq
Available	Available	Not Available	Not Available	Available	0	0	0	0	0	0	0	0	0	0	0	0	0	0	0	0	0	Altarafayh	At Tarfiyah Al
Available	Available	Not Available	Not Available	Available	0	0	0	0	0	0	0	0	0	0	0	0	0	0	0	0	0	Alghadya'	Al Ghadiyaa and
Available	Available	Not Available	Not Available	Available	0	0	0	0	0	0	0	0	0	0	0	0	0	0	0	0	0	Fiadah	Fyadah
Available	Available	Not Available	Not Available	Available	0	0	0	0	0	0	0	0	0	0	0	0	0	0	0	0	0	Muzifir	Modhayfer

Public services at the populated area level

Number of Agricultural, Social, Administrative and Public Services and Banking Finance 2-2

Cities and villages where public services are available (available or not)					General, financial and banking services					Social and development services									Agricultural services			Populated area	Emirate or governorate or municipality
Internet network	Cell phone	Telephone network	Water network	Electricity	Commercial bank	Postman	Post office	Travel agency	Public library	Civil defence	Cooperative association	Cooperative association	Development committee	Development centre	Social security	Notary branch	Notary	Court	Agricultural fund	Agricultural branch	Agricultural directorate		
Available	Available	Not Available	Not Available	Available	0	0	0	0	0	0	0	0	0	0	0	0	0	0	0	0	0	Wadi Alnakhil	Wadi el Nakhil
Available	Available	Not Available	Not Available	Available	0	0	0	0	0	0	0	0	0	0	0	0	0	0	0	0	0	Rafayie Alhamimih	Rafayi Al Humaimah
Available	Available	Not Available	Not Available	Available	0	0	0	0	0	0	0	0	0	0	0	0	0	0	0	0	0	Rafayie Alhajrih	Rafayi Al Hajrah
Available	Available	Not Available	Not Available	Available	0	0	0	0	0	0	0	0	0	0	0	0	0	0	0	0	0	Mazuna	Rafayi Al Hajrah
Available	Available	Not Available	Not Available	Available	0	0	0	0	0	0	0	0	0	0	0	0	0	0	0	0	0	Alafyhad	Al-Afouhayd
Available	Available	Not Available	Not Available	Available	0	0	0	0	0	0	0	0	0	0	0	0	0	0	0	0	0	Dubih	Doubah
Available	Available	Available	Available	Available	1	0	1	1	0	1	1	0	1	0	1	0	1	1	1	1	0	Euyun Aljawa'	Uyun Al Jiwa
Available	Available	Not Available	Not Available	Available	0	0	0	0	0	0	0	0	0	0	0	0	0	0	0	0	0	Farm of Alhadayh	Uyun Al Jiwa
Available	Available	Not Available	Not Available	Available	0	0	0	0	0	0	0	0	0	0	0	0	0	0	0	0	0	Farm of Almalida'	Uyun Al Jiwa
Available	Available	Not Available	Not Available	Available	0	0	0	0	0	0	0	0	0	0	0	0	0	0	0	0	0	Farm of Aleuyun	Uyun Al Jiwa
Available	Available	Not Available	Not Available	Available	0	0	0	0	0	0	0	0	0	0	0	0	0	0	0	0	0	Farm of Almaleab	Uyun Al Jiwa
Available	Available	Not Available	Not Available	Available	0	0	0	0	0	0	0	0	0	0	0	0	0	0	0	0	0	Farm of Alqate	Uyun Al Jiwa
Available	Available	Not Available	Available	Available	0	0	0	0	0	0	0	0	0	0	0	0	0	0	0	0	0	Alsabayuh	Al Sulbiya
Not Available	Available	Not Available	Not Available	Available	0	0	0	0	0	0	0	0	0	0	0	0	0	0	0	0	0	Alhafnuh	Al Sulbiya
Available	Available	Not Available	Available	Available	0	0	0	0	0	0	0	0	0	0	0	0	0	0	0	0	0	Alqarayin	Al Sulbiya
Not Available	Not Available	Not Available	Not Available	Available	0	0	0	0	0	0	0	0	0	0	0	0	0	0	0	0	0	Alharat Algharbia	Al Sulbiya
Available	Available	Available	Available	Available	0	0	0	0	0	0	0	0	0	0	0	0	0	0	0	0	0	Ghaf Aljawa'	Ghaf Al Gwaa
Available	Available	Not Available	Not Available	Available	0	0	0	0	0	0	0	0	0	0	0	0	0	0	0	0	0	Farm of Alghaf	Ghaf Al Gwaa

Public services at the populated area level

Number of Agricultural, Social, Administrative and Public Services and Banking Finance 2-2

Cities and villages where public services are available (available or not)					General, financial and banking services					Social and development services								Agricultural services			Populated area	Emirate or governorate or municipality	
Internet network	Cell phone	Telephone network	Water network	Electricity	Commercial bank	Postman	Post office	Travel agency	Public library	Civil defence	Cooperative association	Cooperative association	Development committee	Development centre	Social security	Notary branch	Notary	Court	Agricultural fund	Agricultural branch			Agricultural directorate
Available	Available	Available	Available	Available	1	0	0	0	0	0	0	0	0	0	0	0	0	0	0	0	0	Awthal	Awthal
Available	Available	Available	Not Available	Available	0	0	0	0	0	0	0	0	0	0	0	0	0	0	0	0	0	Project of Arrajihii	Awthal
Available	Available	Not Available	Not Available	Available	0	0	0	0	0	0	0	0	0	0	0	0	0	0	0	0	0	Farm of Awthal	Awthal
Available	Available	Available	Available	Available	0	0	0	0	0	0	0	0	0	0	0	0	0	0	0	0	0	Altiraq	At Tar'eq
Not Available	Not Available	Not Available	Not Available	Available	0	0	0	0	0	0	0	0	0	0	0	0	0	0	0	0	0	Masharifuh	At Tar'eq
Available	Available	Not Available	Not Available	Available	0	0	0	0	0	0	0	0	0	0	0	0	0	0	0	0	0	Muqtæ Sarih	At Tar'eq
Not Available	Not Available	Not Available	Not Available	Available	0	0	0	0	0	0	0	0	0	0	0	0	0	0	0	0	0	Fidah Bin Hamid	At Tar'eq
Available	Available	Available	Available	Available	0	0	0	0	0	0	0	0	1	0	0	0	0	0	0	0	0	Kabad	Kabd
Available	Available	Not Available	Not Available	Available	0	0	0	0	0	0	0	0	0	0	0	0	0	0	0	0	0	Farm of Kabad	Kabd
Available	Available	Available	Available	Available	0	0	0	0	0	0	0	0	0	0	0	0	0	0	0	0	0	Rud Aljawa'	Rawd Al Jawa
Not Available	Not Available	Not Available	Not Available	Available	0	0	0	0	0	0	0	0	0	0	0	0	0	0	0	0	0	Farm of Alruwd	Rawd Al Jawa
Not Available	Not Available	Not Available	Available	Available	0	0	0	0	0	0	0	0	0	0	0	0	0	0	0	0	0	Almakharam	Al-Makhram
Not Available	Not Available	Not Available	Available	Available	0	0	0	0	0	0	0	0	0	0	0	0	0	0	0	0	0	Farm of Almuhrim	Al-Makhram
Available	Available	Not Available	Available	Available	0	0	0	0	0	0	0	0	0	0	0	0	0	0	0	0	0	Fidat Yukalib	Al-Makhram
Available	Available	Not Available	Available	Available	0	0	0	0	0	0	0	0	0	0	0	0	0	0	0	0	0	Alkadadia	Al Kadadiyah
Available	Available	Available	Available	Available	4	0	1	2	0	1	4	0	1	0	0	0	1	1	0	1	0	Riad Alkhubara'	Riyadh Al Khabra
Available	Available	Available	Available	Available	0	0	0	0	0	0	0	0	0	0	0	0	0	0	0	0	0	Alnafid	Riyadh Al Khabra
Available	Available	Not Available	Available	Available	0	0	0	0	0	0	0	0	0	0	0	0	0	0	0	0	0	Almatiwu	Al Matiwi Al Shemli

Public services at the populated area level

Number of Agricultural, Social, Administrative and Public Services and Banking Finance 2-2

Cities and villages where public services are available (available or not)					General, financial and banking services					Social and development services									Agricultural services			Populated area	Emirate or governorate or municipality
Internet network	Cell phone	Telephone network	Water network	Electricity	Commercial bank	Postman	Post office	Travel agency	Public library	Civil defence	Cooperative association	Cooperative association	Development committee	Development centre	Social security	Notary branch	Notary	Court	Agricultural fund	Agricultural branch	Agricultural directorate		
Available	Available	Not Available	Available	Available	0	0	0	0	0	0	0	0	0	0	0	0	0	0	0	0	0	Alealya'	Al Matiwi Al Shemli
Available	Available	Not Available	Available	Available	0	0	0	0	0	0	0	0	0	0	0	0	0	0	0	0	0	Farm of Almatywii	Al Matiwi Al Shemli
Available	Available	Available	Not Available	Available	0	0	0	0	0	0	0	0	0	0	0	0	0	0	0	0	0	Alnamriuh	Al Nemriah
Available	Available	Available	Not Available	Available	0	0	0	0	0	0	0	0	0	0	0	0	0	0	0	0	0	Alsiyh Walhajaziuh	Al Seeh and Al
Available	Available	Available	Not Available	Available	0	0	1	0	0	0	0	0	0	0	0	0	0	0	0	0	0	Sabih	Subaih
Available	Available	Not Available	Not Available	Available	0	0	0	0	0	0	0	0	0	0	0	0	0	0	0	0	0	Nabiha Walshanana	Subaih
Available	Available	Not Available	Not Available	Available	0	0	0	0	0	0	0	0	0	0	0	0	0	0	0	0	0	Shaeb Alhumur	Subaih
Available	Available	Not Available	Not Available	Available	0	0	0	0	0	0	0	0	0	0	0	0	0	0	0	0	0	Qarituh	Subaih
Available	Available	Available	Available	Available	1	0	1	0	1	1	1	0	1	0	0	0	1	1	0	1	0	Alshamasieh	Ash Shimasiyah
Available	Available	Available	Available	Available	0	0	0	0	0	0	0	0	0	0	0	0	0	0	0	0	0	Alburjasiaat	Ash Shimasiyah
Available	Available	Not Available	Not Available	Available	0	0	0	0	0	0	0	0	0	0	0	0	0	0	0	0	0	Am Sahun	Ash Shimasiyah
Available	Available	Not Available	Not Available	Available	0	0	0	0	0	0	0	0	0	0	0	0	0	0	0	0	0	Alrikibinh	Ash Shimasiyah
Available	Available	Not Available	Not Available	Available	0	0	0	0	0	0	0	0	0	0	0	0	0	0	0	0	0	Alssarut	Ash Shimasiyah
Available	Available	Not Available	Not Available	Available	0	0	0	0	0	0	0	0	0	0	0	0	0	0	0	0	0	Am Sidra	Ash Shimasiyah
Available	Available	Available	Available	Available	0	0	0	0	0	0	0	0	0	0	0	0	0	0	0	0	0	Am Huzm	Umm Hazim
Available	Available	Not Available	Not Available	Available	0	0	0	0	0	0	0	0	0	0	0	0	0	0	0	0	0	Am Talihuh	Umm Hazim
Available	Available	Available	Not Available	Available	0	0	0	0	0	0	0	0	0	0	0	0	0	0	0	0	0	Alnabqih	An Nabaqiyah
Available	Available	Available	Not Available	Available	1	0	1	0	0	0	2	1	1	0	0	0	1	0	0	0	0	Eaqalah Alsuqur	Uqlat As Suqur

Public services at the populated area level

Number of Agricultural, Social, Administrative and Public Services and Banking Finance 2-2

Cities and villages where public services are available (available or not)					General, financial and banking services					Social and development services								Agricultural services			Populated area	Emirate or governorate or municipality	
Internet network	Cell phone	Telephone network	Water network	Electricity	Commercial bank	Postman	Post office	Travel agency	Public library	Civil defence	Cooperative association	Cooperative association	Development committee	Development centre	Social security	Notary branch	Notary	Court	Agricultural fund	Agricultural branch			Agricultural directorate
Available	Available	Not Available	Not Available	Available	0	0	0	0	0	0	0	0	0	0	0	0	0	0	0	0	0	Almaylih	Uqlat As Suqur
Available	Available	Not Available	Not Available	Available	0	0	0	0	0	0	0	0	0	0	0	0	0	0	0	0	0	Aljifanayh	Uqlat As Suqur
Available	Available	Not Available	Not Available	Available	0	0	0	0	0	0	0	0	0	0	0	0	0	0	0	0	0	Dim	Uqlat As Suqur
Available	Available	Not Available	Not Available	Available	0	0	0	0	0	0	0	0	0	0	0	0	0	0	0	0	0	Alwasita'	Uqlat As Suqur
Available	Available	Not Available	Not Available	Available	0	0	0	0	0	0	0	0	0	0	0	0	0	0	0	0	0	Eamayir Eiqab	Uqlat As Suqur
Available	Available	Not Available	Not Available	Available	0	0	0	0	0	0	0	0	0	0	0	0	0	0	0	0	0	Tawal Jubirh	Uqlat As Suqur
Available	Available	Not Available	Not Available	Available	0	0	0	0	0	0	0	0	0	0	0	0	0	0	0	0	0	Muhidih	Uqlat As Suqur
Available	Available	Not Available	Not Available	Available	0	0	0	0	0	0	0	0	0	0	0	0	0	0	0	0	0	Fiduh Sahuq	Uqlat As Suqur
Available	Available	Not Available	Not Available	Available	0	0	0	0	0	0	0	0	0	0	0	0	0	0	0	0	0	Shaeb Alddarah	Uqlat As Suqur
Available	Available	Not Available	Not Available	Available	0	0	0	0	0	0	0	0	0	0	0	0	0	0	0	0	0	Abu Hamadh	Uqlat As Suqur
Available	Available	Not Available	Not Available	Available	0	0	0	0	0	0	0	0	0	0	0	0	0	0	0	0	0	Almahwaa	Uqlat As Suqur
Available	Available	Not Available	Not Available	Available	0	0	0	0	0	0	0	0	0	0	0	0	0	0	0	0	0	Alqalib	Uqlat As Suqur
Available	Available	Not Available	Not Available	Available	0	0	0	0	0	0	0	0	0	0	0	0	0	0	0	0	0	Aljafn Walruduhuh	Al Jafn
Available	Available	Not Available	Not Available	Available	0	0	0	0	0	0	0	0	0	0	0	0	0	0	0	0	0	Altarafawi	Al Trfawi
Available	Available	Not Available	Not Available	Available	0	0	0	0	0	0	0	0	0	0	0	0	0	0	0	0	0	Jadid	Al Trfawi
Available	Available	Available	Not Available	Available	0	0	0	0	0	0	0	0	0	0	0	0	0	0	0	0	0	Albakruh	Kotn
Available	Available	Not Available	Not Available	Available	0	0	0	0	0	0	0	0	0	0	0	0	0	0	0	0	0	Alsamira'	Kotn
Available	Available	Not Available	Not Available	Available	0	0	0	0	0	0	0	0	0	0	0	0	0	0	0	0	0	Altwal	Kotn

Public services at the populated area level

Number of Agricultural, Social, Administrative and Public Services and Banking Finance 2-2

Cities and villages where public services are available (available or not)					General, financial and banking services					Social and development services								Agricultural services			Populated area	Emirate or governorate or municipality	
Internet network	Cell phone	Telephone network	Water network	Electricity	Commercial bank	Postman	Post office	Travel agency	Public library	Civil defence	Cooperative association	Cooperative association	Development committee	Development centre	Social security	Notary branch	Notary	Court	Agricultural fund	Agricultural branch			Agricultural directorate
Available	Available	Not Available	Not Available	Available	0	0	0	0	0	0	0	0	0	0	0	0	0	0	0	0	0	Alwisaq	Kotn
Available	Available	Available	Not Available	Available	0	0	0	0	0	0	0	0	0	0	0	0	0	0	0	0	0	Ambary	Embary
Available	Available	Available	Not Available	Available	0	0	0	0	0	0	0	0	0	0	0	0	0	0	0	0	0	Almahalanaa	Al Mahlani
Available	Available	Not Available	Not Available	Available	0	0	0	0	0	0	0	0	0	0	0	0	0	0	0	0	0	Alshabakiah	Al Mahlani
Available	Available	Not Available	Not Available	Available	0	0	0	0	0	0	0	0	0	0	0	0	0	0	0	0	0	Dhuqan Alrikaya	Dhwgan Al Rkaya
Available	Available	Not Available	Not Available	Available	0	0	0	0	0	0	0	0	0	0	0	0	0	0	0	0	0	Fiduh Dhiban	Faydat Diban
Available	Available	Available	Not Available	Available	0	0	0	0	0	0	0	0	0	0	0	0	0	0	0	0	0	Alhisunih	Al Hsuniah
Available	Available	Available	Not Available	Available	0	0	0	0	0	0	0	0	0	0	0	0	0	0	0	0	0	Alhamimuh Shrq	Al Hsuniah
Available	Available	Available	Not Available	Available	0	1	0	0	0	0	1	0	0	0	0	0	0	0	0	0	0	Alnaqrh	Al Neqrah
Available	Available	Available	Not Available	Available	0	0	0	0	0	0	0	0	0	0	0	0	0	0	0	0	0	Alhamimuh Gharb	Al Neqrah
Available	Available	Not Available	Not Available	Available	0	0	0	0	0	0	0	0	0	0	0	0	0	0	0	0	0	Alhamiliuh	Al Humaeileah
Available	Available	Not Available	Not Available	Available	0	0	0	0	0	0	0	0	0	0	0	0	0	0	0	0	0	Aleamayir	Al Amaer
Available	Available	Not Available	Not Available	Available	0	0	0	0	0	0	0	0	0	0	0	0	0	0	0	0	0	Shuqran Alhajir	Shakran Al Hajir
Available	Available	Available	Not Available	Available	0	0	1	0	0	1	0	0	0	0	0	0	0	1	0	0	0	Aleaqla	Uglat
Available	Available	Available	Not Available	Available	0	0	0	0	0	0	0	0	0	0	0	0	0	0	0	0	0	Shuqran Alkhaymih	Uglat
Available	Available	Available	Available	Available	1	0	1	0	0	1	1	0	1	0	0	0	1	1	0	0	0	Darih	Dariyah
Available	Available	Not Available	Available	Available	0	0	0	0	0	0	0	1	0	0	0	0	0	0	0	0	0	Alrimathih	Dariyah
Available	Available	Not Available	Not Available	Available	0	0	0	0	0	0	0	0	0	0	0	0	0	0	0	0	0	Tafilh	Dariyah

Public services at the populated area level

Number of Agricultural, Social, Administrative and Public Services and Banking Finance 2-2

Cities and villages where public services are available (available or not)					General, financial and banking services					Social and development services								Agricultural services			Populated area	Emirate or governorate or municipality	
Internet network	Cell phone	Telephone network	Water network	Electricity	Commercial bank	Postman	Post office	Travel agency	Public library	Civil defence	Cooperative association	Cooperative association	Development committee	Development centre	Social security	Notary branch	Notary	Court	Agricultural fund	Agricultural branch			Agricultural directorate
Available	Available	Not Available	Not Available	Available	0	0	0	0	0	0	0	0	0	0	0	0	0	0	0	0	0	Hulih	Dariyah
Available	Available	Not Available	Not Available	Available	0	0	0	0	0	0	0	0	0	0	0	0	0	0	0	0	0	Alhawawih	Dariyah
Available	Available	Not Available	Not Available	Available	0	0	0	0	0	0	0	0	0	0	0	0	0	0	0	0	0	Hwyslh	Dariyah
Available	Available	Not Available	Not Available	Available	0	0	0	0	0	0	0	0	0	0	0	0	0	0	0	0	0	Jafrah	Dariyah
Available	Available	Not Available	Not Available	Available	0	0	0	0	0	0	0	0	0	0	0	0	0	0	0	0	0	Sadahah	Dariyah
Available	Available	Not Available	Not Available	Available	0	0	0	0	0	0	0	0	0	0	0	0	0	0	0	0	0	Aldabeih	Dariyah
Available	Available	Not Available	Not Available	Available	0	0	0	0	0	0	0	0	0	0	0	0	0	0	0	0	0	Badayie Aldabeih	Dariyah
Available	Available	Not Available	Not Available	Available	0	0	0	0	0	0	0	0	0	0	0	0	0	0	0	0	0	Alrafayie Alnajaj	Dariyah
Available	Available	Available	Not Available	Available	0	0	0	0	0	0	0	0	0	0	0	0	0	0	0	0	0	Badayie Alhamayiyn	Dariyah
Available	Available	Available	Not Available	Available	0	0	0	0	0	0	0	0	0	0	0	0	0	0	0	0	0	Almandisuh	Dariyah
Not Available	Available	Available	Not Available	Available	0	0	0	0	0	0	0	0	0	0	0	0	0	0	0	0	0	Badarih Wa'Um	Dariyah
Available	Available	Not Available	Not Available	Available	0	0	0	0	0	0	0	0	0	0	0	0	0	0	0	0	0	Alghabih	Dariyah
Available	Available	Not Available	Not Available	Available	0	0	0	0	0	0	0	0	0	0	0	0	0	0	0	0	0	Alquayeiuh	Dariyah
Available	Available	Not Available	Not Available	Available	0	0	0	0	0	0	0	0	0	0	0	0	0	0	0	0	0	Riman	Dariyah
Available	Available	Not Available	Not Available	Available	0	0	0	0	0	0	0	0	0	0	0	0	0	0	0	0	0	Alrayisiuh	Dariyah
Available	Available	Not Available	Not Available	Available	0	0	0	0	0	0	0	0	0	0	0	0	0	0	0	0	0	Ruduh Riman	Dariyah
Available	Available	Not Available	Not Available	Available	0	0	0	0	0	0	0	0	0	0	0	0	0	0	0	0	0	Aljurthmaa Farm of	Dariyah
Not Available	Available	Not Available	Not Available	Available	0	0	0	0	0	0	0	0	0	0	0	0	0	0	0	0	0	Mashrifat Ryman	Dariyah

Public services at the populated area level

Number of Agricultural, Social, Administrative and Public Services and Banking Finance 2-2

Cities and villages where public services are available (available or not)					General, financial and banking services					Social and development services								Agricultural services			Populated area	Emirate or governorate or municipality	
Internet network	Cell phone	Telephone network	Water network	Electricity	Commercial bank	Postman	Post office	Travel agency	Public library	Civil defence	Cooperative association	Cooperative association	Development committee	Development centre	Social security	Notary branch	Notary	Court	Agricultural fund	Agricultural branch			Agricultural directorate
Available	Available	Not Available	Not Available	Available	0	0	0	0	0	0	0	0	0	0	0	0	0	0	0	0	0	Hamaduh Najakh	Dariyah
Available	Available	Not Available	Not Available	Available	0	0	0	0	0	0	0	0	0	0	0	0	0	0	0	0	0	Najakh Aljanubi	Dariyah
Available	Available	Not Available	Not Available	Available	0	0	0	0	0	0	0	0	0	0	0	0	0	0	0	0	0	Am Salam	Dariyah
Available	Available	Not Available	Not Available	Available	0	0	0	0	0	0	0	0	0	0	0	0	0	0	0	0	0	Eidah	Dariyah
Available	Available	Not Available	Not Available	Available	0	0	0	0	0	0	0	0	0	0	0	0	0	0	0	0	0	Baynah	Dariyah
Available	Available	Not Available	Not Available	Available	0	0	0	0	0	0	0	0	0	0	0	0	0	0	0	0	0	Harmul	Dariyah
Available	Available	Not Available	Not Available	Available	0	0	0	0	0	0	0	0	0	0	0	0	0	0	0	0	0	Alkhalidih	Dariyah
Available	Available	Not Available	Not Available	Available	0	0	0	0	0	0	0	0	0	0	0	0	0	0	0	0	0	Shuqara'	Dariyah
Available	Available	Not Available	Not Available	Available	0	0	0	0	0	0	0	0	0	0	0	0	0	0	0	0	0	Alfayizia	Dariyah
Available	Available	Not Available	Not Available	Available	0	0	0	0	0	0	0	0	0	0	0	0	0	0	0	0	0	Aldaruh	Dariyah
Available	Available	Not Available	Not Available	Available	0	0	0	0	0	0	0	0	0	0	0	0	0	0	0	0	0	Takhafah	Dariyah
Available	Available	Not Available	Not Available	Available	0	0	0	0	0	0	0	0	0	0	0	0	0	0	0	0	0	Alradam	Dariyah
Available	Available	Not Available	Not Available	Available	0	0	0	0	0	0	0	0	0	0	0	0	0	0	0	0	0	Alshamata'	Dariyah
Available	Available	Available	Not Available	Available	0	0	1	0	0	0	0	0	0	0	0	0	0	0	0	0	0	Maskah	Maska
Available	Available	Not Available	Not Available	Available	0	0	0	0	0	0	0	0	0	0	0	0	0	0	0	0	0	Farm of Umm	Maska
Available	Available	Not Available	Not Available	Available	0	0	0	0	0	0	0	0	0	0	0	0	0	0	0	0	0	Farm of Umm	Maska
Available	Available	Not Available	Not Available	Available	0	0	0	0	0	0	0	0	0	0	0	0	0	0	0	0	0	Am Laj	Maska
Available	Available	Not Available	Not Available	Available	0	0	0	0	0	0	0	0	0	0	0	0	0	0	0	0	0	Alnakhila	Maska

Public services at the populated area level

Number of Agricultural, Social, Administrative and Public Services and Banking Finance 2-2


Cities and villages where public services are available (available or not)					General, financial and banking services					Social and development services								Agricultural services			Populated area	Emirate or governorate or municipality	
Internet network	Cell phone	Telephone network	Water network	Electricity	Commercial bank	Postman	Post office	Travel agency	Public library	Civil defence	Cooperative association	Cooperative association	Development committee	Development centre	Social security	Notary branch	Notary	Court	Agricultural fund	Agricultural branch			Agricultural directorate
Available	Available	Available	Available	Available	0	0	1	0	0	0	0	0	0	0	0	0	0	0	0	0	0	Alsameuriuh	Al Smoryh
Available	Available	Not Available	Available	Available	0	0	0	0	0	0	0	0	0	0	0	0	0	0	0	0	0	Samyer	Al Smoryh
Available	Available	Not Available	Not Available	Available	0	0	0	0	0	0	0	0	0	0	0	0	0	0	0	0	0	Am Eamy	Al Smoryh
Available	Available	Not Available	Not Available	Available	0	0	0	0	0	0	0	0	0	0	0	0	0	0	0	0	0	Rafayie Alsameurih	Al Smoryh
Available	Available	Available	Available	Available	0	0	0	0	0	0	0	0	0	0	0	0	0	0	0	0	0	Salam	Salam
Available	Available	Available	Not Available	Available	0	0	0	0	0	0	0	0	0	0	0	0	0	0	0	0	0	Aleumuduh	Salam
Available	Available	Available	Not Available	Available	0	0	1	0	0	0	0	0	0	0	0	0	0	0	0	0	0	Almatiwu	Al Matiwi Al-Janoubi
Available	Available	Available	Available	Available	0	1	0	0	0	0	0	0	0	0	0	0	0	0	0	0	0	Bqiea' Aljanubiih	Beqaya' Al-Janoubiya
Available	Available	Available	Available	Available	0	1	0	0	0	0	0	0	0	0	0	0	0	0	0	0	0	Badayie Aldabtan	Badai Al Dhabtan
Available	Available	Not Available	Available	Available	0	0	0	0	0	0	0	0	0	0	0	0	0	0	0	0	0	Aleaqir	Al-Aqer
Available	Available	Not Available	Not Available	Available	0	0	0	0	0	0	0	0	0	0	0	0	0	0	0	0	0	Shawfan Camp	Al-Aqer
Available	Available	Available	Available	Available	0	1	0	0	0	0	0	0	0	0	0	0	0	0	0	0	0	Alzaahirih	Al Dhaheriyah
Available	Available	Available	Available	Available	0	0	0	0	0	0	0	0	0	0	0	0	0	0	0	0	0	Harmuluh	Harmoula
Available	Available	Available	Available	Available	0	0	0	0	0	0	0	0	0	0	0	0	0	0	0	0	0	Alhamaja	Harmoula
Available	Available	Not Available	Not Available	Available	0	0	0	0	0	0	0	0	0	0	0	0	0	0	0	0	0	Alsalsiuh	Harmoula
Available	Available	Available	Not Available	Available	0	0	0	0	0	0	0	0	0	0	0	0	0	0	0	0	0	Fiduh Alriyshiuh	Faydat Ar Rishiyah
Available	Available	Available	Not Available	Not Available	0	0	0	0	0	0	0	0	0	0	0	0	0	0	0	0	0	Muhamat Alhijarih	Faydat Ar Rishiyah
Available	Available	Not Available	Not Available	Not Available	0	0	0	0	0	0	0	0	0	0	0	0	0	0	0	0	0	Bdinih	Faydat Ar Rishiyah

Public services at the populated area level

Number of Agricultural, Social, Administrative and Public Services and Banking Finance 2-2

Cities and villages where public services are available (available or not)					General, financial and banking services					Social and development services									Agricultural services			Populated area	Emirate or governorate or municipality
Internet network	Cell phone	Telephone network	Water network	Electricity	Commercial bank	Postman	Post office	Travel agency	Public library	Civil defence	Cooperative association	Cooperative association	Development committee	Development centre	Social security	Notary branch	Notary	Court	Agricultural fund	Agricultural branch	Agricultural directorate		
Available	Available	Available	Not Available	Not Available	0	1	0	0	0	0	0	0	0	0	0	0	0	0	0	0	0	Hamaduh Bin Majala	Faydat Ar Rishiyah
Not Available	Available	Available	Not Available	Not Available	0	0	0	0	0	1	0	0	0	0	0	0	0	0	0	0	0	Rashiduh	Faydat Ar Rishiyah
Not Available	Available	Available	Not Available	Not Available	0	0	0	0	0	1	0	0	0	0	0	0	0	0	0	0	0	Altawiluh	Faydat Ar Rishiyah
Available	Available	Available	Available	Available	0	0	0	0	0	0	0	0	0	0	0	0	0	0	0	0	0	Lim	Laym
Available	Available	Not Available	Not Available	Available	0	0	0	0	0	0	0	0	0	0	0	0	0	0	0	0	0	Alslibuh Alqahr	Laym
Available	Available	Available	Available	Available	0	0	0	0	0	0	0	0	0	0	0	0	0	0	0	0	0	Alqaeih	Al Qaiyah
Available	Available	Not Available	Not Available	Available	0	0	0	0	0	0	0	0	0	0	0	0	0	0	0	0	0	Am Salamah	Al Qaiyah
Available	Available	Available	Available	Available	0	0	0	0	0	0	0	0	0	0	0	0	0	0	0	0	0	Saeinin	Soaynin

The sixteenth services guide 2017_Region Al Qaseem



الهيئة العامة للإحصاء
General Authority for Statistics

