



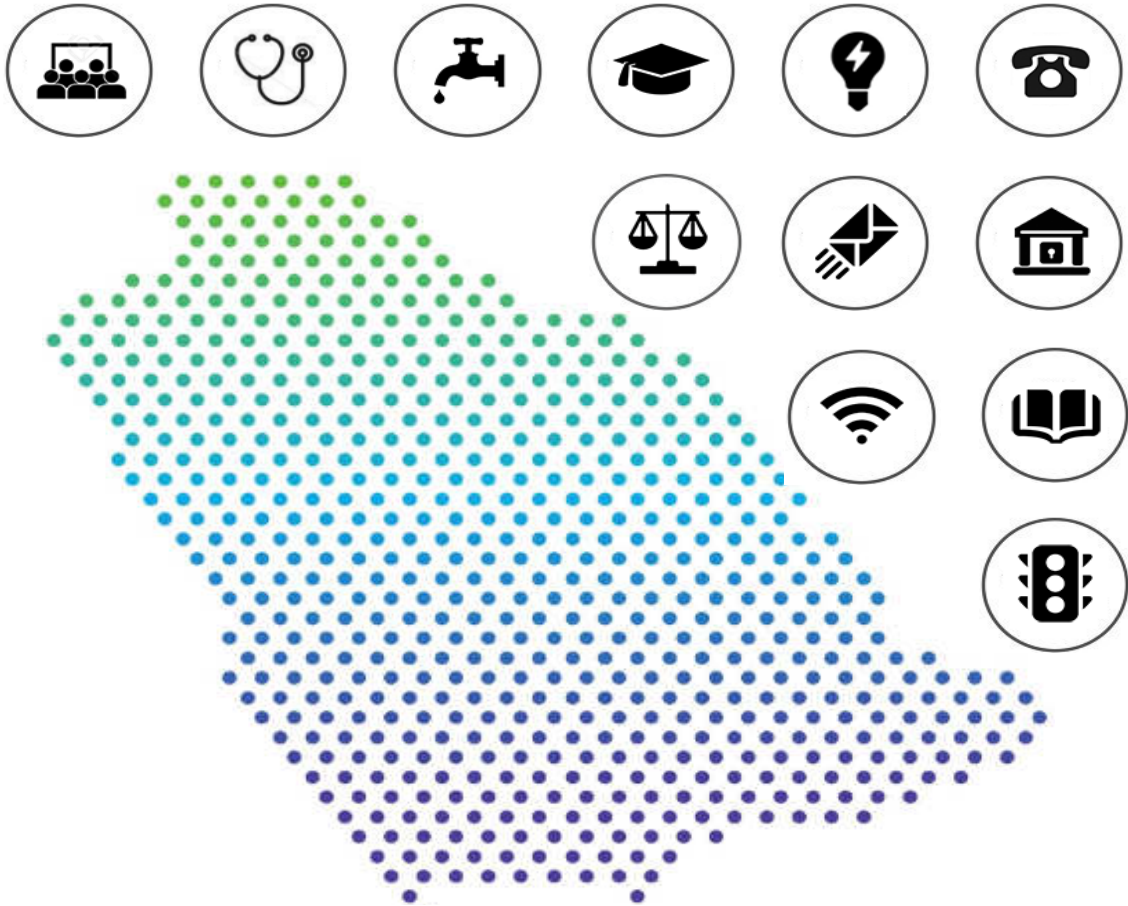
الهيئة العامة للإحصاء  
General Authority for Statistics

---


# The Sixteenth Services Guide 2017

## Al-Madinah Al-Monawarah Region

---



December 2017





الهيئة العامة للإحصاء  
General Authority for Statistics

## Table of Contents

Serial number	Topic	Page number
1	Table of contents	4
2	Index of the publishing tables	5-9
3	Preface	10
4	Metadata for the services guide	11 -20
5	Publishing tables	21



## Index of the Publishing Tables

Table number	Title	Page number
1	Data on the number of public service establishments at the administrative level	22
2	Main economic indicators of institutions by economic activity at the level of the region for the year 2015	23
3	Number of population (Saudi / non - Saudi), gender and number of housing units at the governorate level	24
4	Educational services at the governorate level Data on male education in the public sector	25
5	Educational services at the governorate level Data on female education in the public sector	26
6	Educational services at the governorate level Indicators of male education in the public sector	27
7	Educational services at the governorate level Indicators of female education in the public sector	28
8	Educational services at the governorate level Data on male education in the private sector	29
9	Educational services at the governorate level Data on female education in the private sector	30
10	Educational services at the governorate level Indicators of male education in the private sector	31
11	Educational services at the governorate level Indicators of female education in the private sector	32
12	Educational services at the governorate level Other education data for males in the public sector	33





Table number	Title	Page number
13	Educational services at the governorate level Other education data for females in the public sector	34
14	Educational services at the governorate level Indicators of other education for males in the public sector	35
15	Educational services at the governorate level Indicators of other education for females in the public sector	36
16	Educational services at the governorate level Other education data for males and females in the private sector	37
17	Higher education services at the governorate level Public and private universities and their branches	38
18	Higher education services at the governorate level Public and private colleges and high institutes	39
19	Health services at the governorate level Public and private hospitals	40
20	Health services at the governorate level Public primary care centers and private clinics	41
21	Health services at the governorate level Ambulance and Red Crescent Centers	42
22	Public services at the governorate level Number of agricultural, social, administrative, public and financial services in cities and villages	43
23	Educational services at the municipalities level Data on male education in the public sector	44
24	Educational services at the municipalities level Data on female education in the public sector	52



Table number	Title	Page number
25	Educational services at the municipalities level Data on male education in the private sector	59
26	Educational services at the municipalities level Data on female education in the private sector	60
27	Educational services at the municipalities level Other education data for males in the public sector	61
28	Educational services at the municipalities level Other education data for females in the public sector	64
29	Educational services at the the municipalities level Other education data for males and females in the private sector	68
30	Health services at the municipalities level Public primary care centers and private clinics	70
31	Health services at the municipalities level Ambulance and Red Crescent Centers	77
32	Public services at the municipalities level Number of agricultural, social, administrative, public and financial services in cities and villages	79
33	Geographical data at the populated area level	92
34	Educational services at the populated area level Kindergarten stage	178
35	Educational services at the populated area level Primary Stage 1-2	181
36	Educational services at the populated area level Primary Stage 2-2	208
37	Educational services at the populated area level Intermediate Stage 1-2	209





Table number	Title	Page number
38	Educational services at the populated area level Intermediate Stage 2-2	227
39	Educational services at the populated area level Secondary Stage 1-3	229
40	Educational services at the populated area level Secondary Stage 2-3	239
41	Educational services at the populated area level Secondary Stage 3-3	241
42	Educational services at the populated area level Literacy and Adults Education Stage 1 - 2	242
43	Educational services at the populated area level Literacy and Adults Education Stage 2 - 2	246
44	Educational services at the populated area level Institutes	247
45	Educational services at the populated area level Special education - Primary stage 1 -2	248
46	Educational services at the populated area level Special education - Primary stage 2 -2	251
47	Educational services at the populated area level Special education - Intermediate stage 1-2	253
48	Educational services at the populated area level Special education - Intermediate stage 2-2	255
49	Educational services at the populated area level Special education - Secondary stage 1-2	256





Table number	Title	Page number
50	Educational services at the populated area level Special education - Secondary stage 2-2	258
51	Health services at the populated area level Public Hospitals, Primary Care Centers, Ambulance and Red Crescent Centers	259
52	Health services at the populated area level Hospitals, private clinics and specialized medical centers	265
53	Higher education services at the populated area level Public and private universities	266
54	Higher education services at the populated area level Colleges and public and private high institutes	267
55	Public services at the populated area level Number of Agricultural, Social, Administrative, Public and Financial Services1-2	268
56	Public services at the populated area level Number of Agricultural, Social, Administrative, Public and Financial Services2-2	316





## Preface

One of the most important responsibilities entrusted to the General Authority for Statistics (GaStat) is to provide a wide range of statistical data and indicators through conducting surveys, researches and statistical studies in the population, social, economic fields. The Authority also coordinates with the government entities to collect and prepare the statistical information related to the activities of those entities and they provide the Authority with it on a regular basis as required by the system of GaStat.

GaStat, represented by the Government Services Statistics Department and the Geographical Statistics Department, have issued a series of Services Guides since the issuance of the Royal Decree No. 3 and / 26301 dated 30/11/1401H which indicate that the General Authority for Statistics (GaStat) has to issue the Services Guide for the cities and villages of the Kingdom of Saudi Arabia to be a unified official reference for all ministries, departments, and governmental institutions.

GaStat is pleased to provide the Services Guide for the cities and villages of the Kingdom of Saudi Arabia, the sixteenth edition, which reflects the data related to the educational, health, administrative, social, security services, judiciary, agricultural, banking, lending funds and public services for the year 1436/1437 H, which is the reference year of this guide. The guide's data shall be a useful reference for all beneficiaries and shall meet the requirements of planners, researchers and those concerned with the distribution of the public and private services at the Kingdom's level.





## Metadata for the Services Guide

### First: Descriptive introduction for the services guide:

The Royal Decree No. 3 // 26301 dated 30/11/1401 H indicates that the General Authority for Statistics (GaStat) has to issue a Services Guide for the cities and villages of the Kingdom of Saudi Arabia to be a unified official reference for all ministries, departments, and government institutions. It aims at providing essential data for planners, development policy makers and decision makers. The Authority works on preparing, publishing, and improving this Guide, also it makes the necessary amendments and updates it to meet the new changes, requirements and the actual needs in accordance with the achievement of the Kingdom's Vision 2030 in all sectors from the essential data included in the Guide.

The Guides takes the administrative division of the Kingdom of Saudi Arabia according to the regions system issued by Royal Decree No. 92 / dated 27/8/1412 H (administrative regions, governorates, municipalities) as a general framework for the distribution and classification of data in 4 main groups including (the geographic dimension, general and higher education, health services, public and administrative services) available in the cities and villages of the Kingdom of Saudi Arabia.

The Services Guide for the cities and villages of the Kingdom of Saudi Arabia is the result of the service inventory survey in villages and cities which is one of the field surveys for the government departments that provide the service in the Kingdom of Saudi Arabia. And it is an inventory of all available services in the populated area (cities - villages) distributed by the administrative division of the Kingdom of Saudi Arabia.





## Second: Objectives of preparing the services guide:

The services guide in the cities and villages of the Kingdom of Saudi Arabia aims at a number of objectives, most importantly:

- 1-Providing a database about the most important service establishments at the level of the Kingdom's regions
- 2-Providing a database about the provided educational services (Education and higher education public and private) at the level of the governorates, municipalities and populated areas in different regions of the Kingdom.
- 3-Providing a database about the provided health services (hospitals, public primary care centers, ambulances and red crescent centers and private hospitals and clinics) at the level of the governorates, municipalities and populated areas in different regions of the Kingdom.
- 4-Providing database about the administrative and public services at the level of the governorates, municipalities and populated areas in different regions of the Kingdom.
- 5- Providing geographical databases and information for each populated area with a certified service and a distance of one kilometer from the administrative unit (emirate, governorate or municipality) which is associated with the populated area, direction and type of road where the populated area and the administrative unit are linked, as well as data about the nearest populated area with educational services or health for the populated areas that do not have any of these services.



## Third: Benefits of the services guide:

The importance of issuing the services guide in the cities and villages of the Kingdom is to find a guide that contains data and information unified and officially documented and with high degree of accuracy for all services available in the cities and villages of the Kingdom to be a unified reference for all ministries and government entities and institutions and others. It is also considering as an official document for decision makers in the various sectors in the planning and distribution of services field. A number of government entities are taking the guide as a main and important reference on which they rely on whether in a direct or indirect way to set the future plans for the work and tasks required by them, also to distribute the service facilities in the cities and villages of the Kingdom.

## Forth: Periodicity of the services guide:

The first services guide in the cities and villages of the Kingdom of Saudi Arabia was issued in 1402 H, and the guide is issued every three years.



## Fifth: Data source for the services guide:

The services guide in the cities and villages of the Kingdom of Saudi Arabia depends on the data and information related to the services from its main sources, represented in the administrative records of the various governmental entities. This data is automatically collected and stored in databases to be processed, monitored, recorded and classified according to the populated area and the administrative subordination.

## Sixth: Data reference for the services guide:

The reference year for the data of the services guide (the sixteenth edition) is the financial year of 1436/1437H (2016).

## Seventh: Scope of the services guide:

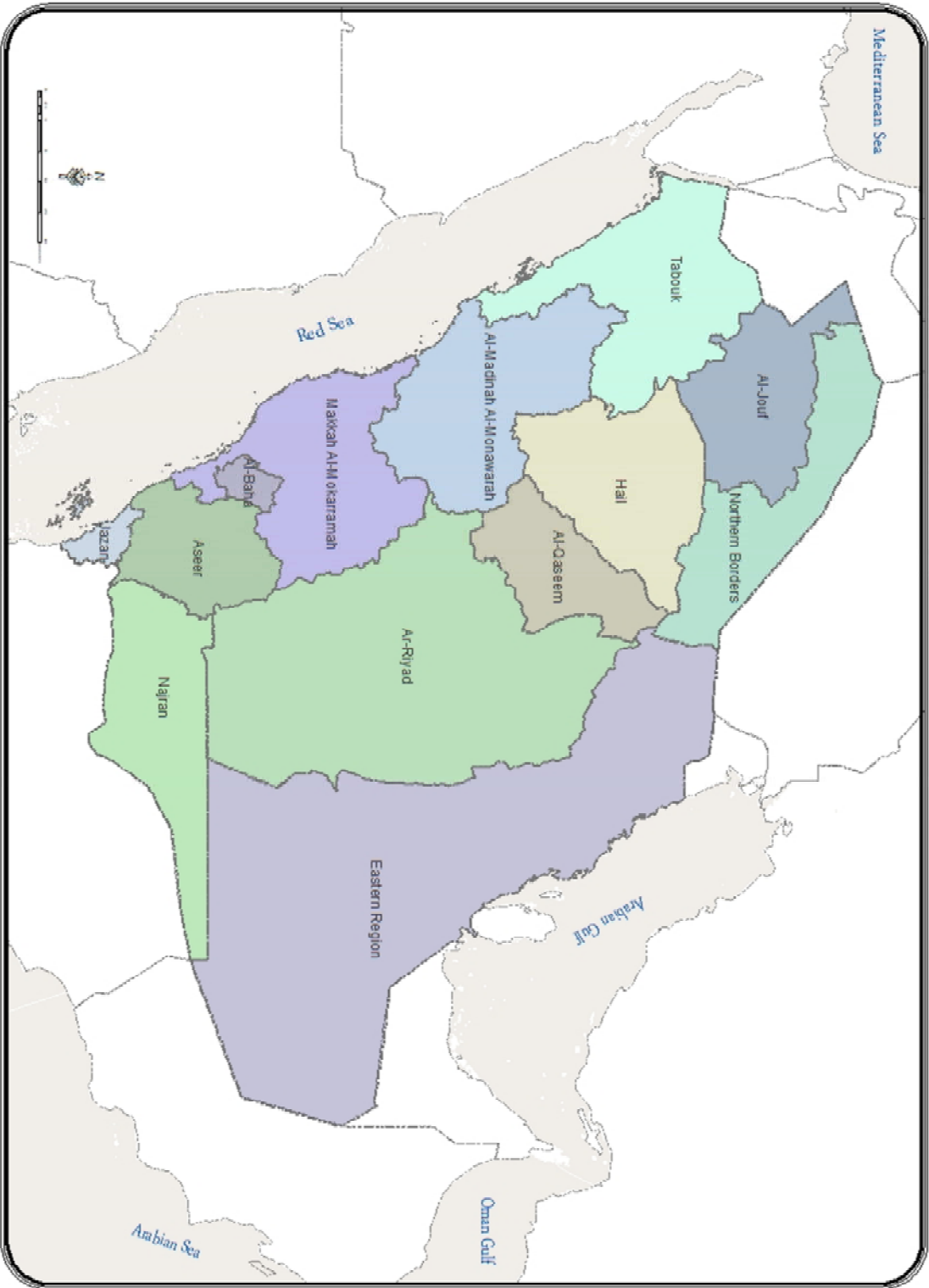
The services guide covers all regions of the Kingdom of Saudi Arabia. And it includes all administrative divisions of these regions from emirates, governorates, municipalities and populated areas.

According to the administrative division of the Kingdom, the administrative region is divided into a number of governorates, the number of which varies from one region to another. The governorate is divided into municipalities. The municipalities are administratively linked to the governorate or the emirate of the region. The emirate, the governorate or the municipality includes a number of populated areas (cities, villages, farms, water resources and desert) which are administratively linked to them.

Serial number	Name of the administrative region
1	Riyadh Region
2	Makkah Region
3	ALMadina Region
4	ALQassim Region
5	The Eastern Region
6	Aseer Region
7	Tabuk Region

Serial number	Name of the administrative region
8	Hail Region
9	Northern Borders Region
10	Jazan Region
11	Najran Region
12	ALBahah Region
13	ALJuf Region





A map showing the distribution of regions of the Kingdom of Saudi Arabia



## Eightieth: Entities and authorities related to the information and data sources of the services guide:

Data and information included in the services guide reflect a number of services provided by the governmental entities and authorities related to these data in the Kingdom.

- Ministry of Interior
- Ministry of Education
- Ministry of Health
- Ministry of Communications and Information Technology
- Ministry of Justice
- Ministry of Finance
- Ministry of Environment, Water and Agriculture
- Ministry of Commerce and Industry
- Ministry of Culture and Information
- Ministry of Labour
- Ministry of Islamic Affairs, Endowments, Da`wah, and Guidance
- Ministry of Transport
- Ministry of Municipal and Rural Affairs
- General Presidency of the Promotion of Virtue and the Prevention of Vices
- General Sport Authority
- Saudi Industrial Property Authority
- Public Pension Agency
- Saudi Post
- Technical and Vocational Training Corporation
- General Organization for Social Insurance
- Saudi Arabian Monetary Authority
- Social Development Bank
- Agricultural Development Fund
- Real Estate Development Fund
- Saudi Industrial Development Fund
- General Authority of Civil Aviation
- Saudi Commission for Tourism and National Heritage





## Ninth: Distribution and classification of data and information within the services guide:

The services guide is issued in thirteen publications, each of which covers data from one of the 13 administrative regions in the Kingdom. The distribution and classification of data and information within each publication is based on the administrative division of the Kingdom issued by the Ministry of the Interior according to the regional system (administrative region- governorate- municipality) which is issued by the Royal Decree No. A / 92 dated 27/8/1412 H, where each guide contains data for each populated area (village- city) according to the subordination of the populated area of the emirate or governorate or municipality. The data are represented in the name of the populated area, geographical data and information, educational and health services, and data related to the availability of the public and administrative services.

## Tenth: Contents of the services guide:

The services guide includes multiple and varied data and information related to the available services in the cities and villages of the Kingdom, as follows:

1. An introduction which includes the objective of the services guide, its periodicity and contents.
2. Data at the level of the administrative region which includes the population, main economic indicators according to the economic activity, public service establishments, such as: airports, dams, main roads, hotels, chamber of commerce, industrial cities, productive factories, cities, sports stadiums, youth houses, sport and literary clubs, mosques, Imams (an Islamic leadership position, it is most commonly used as the title of a worship leader of a mosque), Mu'addhin ( the person appointed at a mosque to lead and recite the call to prayer) and mosques' servants.
3. Aggregate data at the governorate level which include the total educational, health, agricultural, administrative, social and public services, as well as some educational and health indicators.
4. Aggregate data at the municipalities level which include the total educational, health, agricultural, administrative, social and public services.
5. Geographical data and information which include: name of the populated area and the distance by one kilometer from the administrative unit (emirate, governorate or municipality) which is associated with the populated area, direction and type of road where the populated area and the administrative unit are linked, as well as data about the nearest populated area with educational services or health for the populated areas that do not have any of these services.
6. population number of the governorates and municipalities for each administrative region.
7. Educational services which include: public and private higher education services, public and private education services with its different stages from the kindergarten stage, elementary, intermediate, secondary, schools of Quran memorization, schools of adults' education and literacy. As well as health, agriculture, industrial, technical and commercial educational services, in addition to the institutes and







schools of the special needs education. The number also includes the ownership of buildings of the educational entity (owned/rented) in the general education.

8. Health services which include: hospitals, primary health care centers, private hospitals and clinics. These include the number of doctors and nursing staff (males / females) as well as the number of beds of the hospitals and the services of the Saudi Red Crescent, including the number of paramedics and the number of ambulances.

9. Public and administrative services which include:

- a) Number of the administrative services (emirate, governorate, municipalities, traffic, police, passports departments, departments of the civil affairs, centers of the General Presidency of the Promotion of Virtue and Prevention of Vices, secretariats of municipality, office of municipality services, Ministry of transport's branches, branches of water directorate, Ministry of Finance's branches, Public Pension Agency's branches, General Organization for Social Insurance's branches, education's departments and offices (males-females), health affairs directorates, Real Estate Development Fund, Industrial Development Fund, Social Development Fund ( AL-Tasleef ).
- b) Number of the agricultural services (agricultural directorates and branches, Agricultural Development Fund)
- c) Number of social and development service (notaries, courts, Ministry of Justice's branches, social security's offices, Civil Defense, social development centers, development committees, charity association, cooperative association).
- d) Number of public and finance services (commercial banks, post services, travel and tourism agencies).
- e) Public services in terms of availability which include: telecommunication, water and electricity services.

## Eleventh: Terms related to the services guide:

- Administrative Region: Part of the Kingdom of Saudi Arabia that is administered by a government body which is directly affiliated with the Ministry of Interior such as Riyadh and Makkah ... etc. And each administrative region has a capital city.
- Governorate: Part of the region, the first-level of the subdivisions and reports directly to region, such as Al-Kharj Governorate of Riyadh Region.
- Municipality: The administrative entity that reports to a governorate such as al-Dilam municipality of Al-Kharj Governorate; Others report directly to the emirate headquarter such as Irqah which reports directly to Riyadh.
- Populated area: A static population cluster such as a city, village or a farm, or non-static like cluster around a water source.
- Distance, direction and type of road: distance in kilometers and direction of each populated area, and the type of road leading to the administrative unit that is associated with the Emirate of the administrative region directly, or the governorate or the municipality.





- nearest city or village with education or health: the nearest populated area with educational service for the public education stages, and the closest populated area with health service (primary health care center, public hospital).
- Data of distance, direction and type of road for all the emirates of the administrative regions, related to Riyadh the capital city.
- Doctors by gender (males, females) including dentists, nursing staff (males, females) by gender, and it does not include (the midwife).
- When there is number (0) in the field of male teachers or female teachers in the stages of public education, it means that there are no teachers (male or female) available for full-time teaching at this stage, and the teaching process is held by other teachers who are working other educational stages, and if the number (0) is found in the classrooms' field for the secondary stage (courses system) for males and females, it means that there are lecture halls to rotate students' presence during the day.
- General education includes international education in the populated area.
- The number of administrative and public services includes the number of the branches and offices of the government entities including the separated females' offices that are not within the branches.
- Public services are considered in terms of availability and are not included as a number for the services in the populated area, including (public electricity, public water network, fixed line, mobile phone, internet network).
- Data about the municipalities services within the urban area of cities included within these cities.
- Data about the housing and population for the administrative region, governorates and municipalities based on the General Population and Housing Census 1431 H (2010).

## Twelfth: Main results and indicators of the services guide:

- **Distribution of services to different geographical and administrative components:**

The services guide in Cities and Villages provides a clear indication of the distribution of government and private services to all governorates, municipalities and populated area in the Kingdom of Saudi Arabia.

- **Average of the educational services:**

Indicators that measure the average class size and the average number of students per teacher according to each educational stage at the level of governorates or municipalities.

- **Possession's percentage of the educational buildings:**

An indicator that measures the percentage of the educational buildings rented or owned by the educational entities at the municipalities level.



## Thirteenth: Equations of measuring the indicators of the educational and health services:

- **Educational services:**

$$\text{Average class size} = \frac{\text{Number of students of the educational stage}}{\text{Number of classes of the educational stage}}$$

$$\text{Average number of students per teacher} = \frac{\text{Number of students of the educational stage}}{\text{Number of teachers of the educational stage}}$$

$$\text{Possession of the educational buildings} = \frac{\text{Number of public schools rented or owned}}{\text{Total number of the public schools}} \times 100$$

$$\text{Average class size per 1000 persons} = \frac{\text{Number of public schools rented or owned}}{\text{Total population number in the governorate or the municipality}} \times 1000$$

- **Health services:**

$$\text{Average bed number per 1000 persons} = \frac{\text{Total number of beds in the hospitals}}{\text{Total population number in the governorate or the municipality}} \times 1000$$

$$\text{Doctors average number per 1000 persons} = \frac{\text{Total number of doctors in the hospitals}}{\text{Total population number in the governorate or the municipality}} \times 1000$$





Total number of nursing in the hospitals

Nursing average number per 1000 persons = \_\_\_\_\_ X 1000

Total population number in the governorate or the municipality

Total number of doctors in care centers and clinics

Doctors average number per 10,000 persons = \_\_\_\_\_ X 10,000

Total population number in the governorate or the municipality

Total number of nursing in care centers and clinics

Nursing average number per 10,000 persons = \_\_\_\_\_ X 10,000

Total population number in the governorate or the municipality

## Fourteenth: Growth rates:

It is possible to review the population growth rates in each Kingdom's region, and can be used with the population data available in the guide to build the indicators of services at the level of regions or

Administrative region	Annual average population growth rate
Riyadh region	2.703
Makkah region	2.806
ALMadina region	2.523
ALQassem region	2.361
The Eastern region	2.517
Aseer region	2.180
Tabuk region	2.165

Administrative region	Annual average population growth rate
Hail region	2.228
Northern Borders region	2.171
Jazan region	2.235
Najran region	2.264
ALBaha region	2.152
ALJuf region	2.267
Total	2.563

governorates or municipalities.

Source: Average Population Growth Rates for Regions between 2010-2016, Department of the Population and Vital Statistics.



# Publishing tables



## Public service establishments at the level of the administrative region

Number																				
Roads Lengths	Mosque servants	Mu'addhin	Imam	Mosques for Eid prayer	Mosques	Literary clubs	Sports clubs	Youth houses	Sports stadiums	Sport cities	Productive factories	Industrial cities	Chamber of commerce	Museums	Hotels*	Dams	Airports	Municipalities	Governorates	Region
5153	410	1683	2658	268	6635	1	8	1	0	1	261	1	12	1	344	31	3	101	8	Al Madinah Al
5153	410	1683	2658	268	6635	1	8	1	0	1	261	1	12	1	344	31	3	101	8	Total

\* Number of hotels according to the new classification approved by the Saudi Commission for Tourism

The sixteenth services guide 2017\_Region Al Madinah Al Munawwarah

**The most important economic indicators of institutions by economic activity at the level of the region for the year 2015 \***

Operating surplus	Operating expenditures	Operating revenues	Economic activity
4154627	3203046	7807882	Agriculture, forestry and fishing
6031507	1445963	7814118	Mining and quarrying
9660981	11862577	23287587	Manufacturing
369132	392160	892785	Electricity, gas, steam and air conditioning supply
110602	123496	275894	Water supply; sewerage, waste management and
3270401	2802948	7193054	Construction
9714934	20978766	32879003	Wholesale and retail trade activities
1091307	1121974	2502839	Transportation and storage
1469278	2919880	5385863	Accommodation and food services
4022258	3982464	8609647	Information and communication
1354855	792695	2524133	Financial and insurance activities
357215	307247	801403	Real estate activities
509738	854397	1651023	Professional activities
559638	744052	1536855	Administrative and support service activities
75136	316845	670714	Education
796827	578193	1688995	Human health and social work activities
187499	116216	340430	Arts, entertainment and recreation
189783	339358	722977	Other services
43925718	52882277	106585202	Total

\* Source: Economic Survey of Institutions 2015

Table (03 - 1)

### Number of Population according to Nationality (Saudi - Non-Saudi), Gender and Number of Housing at Governorate Level \*

Population number									Number of dwellings	Governorate
Total			Non-Saudi			Saudi				
Total	Females	Males	Total	Females	Males	Total	Females	Males		
1152991	513791	639200	393492	139743	253749	759499	374048	385451	194307	Al Madinah Al
270369	109661	160708	79681	18118	61563	190688	91543	99145	48128	Yanbu
55010	25398	29612	10680	1970	8710	44330	23428	20902	10866	Al Ula
59252	28040	31212	7574	1165	6409	51678	26875	24803	11248	Al Mahd
63174	29897	33277	6453	1405	5048	56721	28492	28229	12373	Badr
48592	23709	24883	5052	735	4317	43540	22974	20566	7943	Khaybar
55276	26530	28746	5100	748	4352	50176	25782	24394	10083	Al Hinakiyah
35382	17236	18146	3361	482	2879	32021	16754	15267	6865	Wadi Al Fara
30169	14407	15762	2994	420	2574	27175	13987	13188	5690	Al Is
1770215	788669	981546	514387	164786	349601	1255828	623883	631945	307503	Total

\* Based on the data of the general census of the population and housing 1431 H (2010)



## Educational services at the governorate level

## Males education in the public sector \*

Secondary						Intermediate						Primary						Total population	Emirate or governorate
Schools		Number				Schools		Number				Schools		Number					
Rented	Owned	Teachers	Students	Classes	Schools	Rented	Owned	Teachers	Students	Classes	Schools	Rented	Owned	Teachers	Students	Classes	Schools		
13	57	1963	25493	511	70	39	81	2361	29118	1069	120	75	114	3736	60075	2215	189	1152991	Al Madinah Al Munawwarah
2	19	531	4786	117	21	7	30	676	6994	276	37	11	49	1263	13506	624	60	270369	Yanbu
1	11	203	2038	50	12	4	12	147	1585	69	16	4	25	331	3185	212	29	55010	Al Ula
0	13	161	1652	63	13	0	35	282	1748	120	35	6	51	590	3358	351	57	59252	Al Mahd
1	7	126	1390	39	8	1	16	175	1608	73	17	5	23	310	3405	197	28	63174	Badr
0	8	126	1661	48	8	0	16	165	1617	71	16	6	20	239	2748	172	26	48592	Khaybar
0	8	118	1533	55	8	0	20	203	1828	83	20	7	26	366	3507	250	33	55276	Al Hinakiyah
0	7	102	1010	38	7	0	14	112	972	44	14	1	19	182	1911	127	20	35382	Wadi Al Fara
1	5	97	827	31	6	2	9	96	914	40	11	4	15	193	1578	121	19	30169	Al Is
18	135	3427	40390	952	153	53	233	4217	46384	1845	286	119	342	7210	93273	4269	461	1770215	Total

\* Includes general education+Quran memorization+Secondary school(courses)

## Educational services at the governorate level

## Females education in the public sector \*

Secondary						Intermediate						Primary						Total population	Emirate or governorate
Schools		Number				Schools		Number				Schools		Number					
Rented	Owned	Teachers	Students	Classes	Schools	Rented	Owned	Teachers	Students	Classes	Schools	Rented	Owned	Teachers	Students	Classes	Schools		
23	54	2343	26660	614	77	53	60	2692	29876	964	113	102	76	4478	62808	2156	178	1152991	Al Madinah Al Munawwarah
7	21	636	6461	160	28	12	25	648	7072	251	37	21	38	1265	14831	617	59	270369	Yanbu
3	7	183	1490	35	10	6	11	175	1423	74	17	18	10	448	3046	201	28	55010	Al Ula
2	12	162	1561	68	14	15	17	286	1729	104	32	32	20	522	3368	330	52	59252	Al Mahd
3	11	192	1582	65	14	2	17	193	1551	73	19	9	17	392	3415	193	26	63174	Badr
0	7	86	1526	39	7	4	8	129	1503	57	12	13	15	325	3074	191	28	48592	Khaybar
1	7	113	1547	40	8	10	9	175	1728	67	19	23	12	363	3264	206	35	55276	Al Hinakiyah
0	8	114	935	37	8	5	9	118	1033	46	14	12	9	240	1945	133	21	35382	Wadi Al Fara
5	2	122	903	31	7	8	3	101	871	38	11	14	3	243	1644	107	17	30169	Al Is
44	129	3951	42665	1089	173	115	159	4517	46786	1674	274	244	200	8276	97395	4134	444	1770215	Total

\* Includes general education+Quran memorization+Secondary school(courses)

The sixteenth services guide 2017\_Region Al Madinah Al Munawwarah

**Educational services at the governorate level**  
**Indicators of males education in the public sector**

Secondary				Intermediate				Primary				Emirate or governorate
Students per teacher average	Students density average	Schools		Students per teacher average	Students density average	Schools		Students per teacher average	Students density average	School		
		Rented	Owned			Rented	Owned			Rented	Owned	
13	49.9	18.6	81.4	12.3	27.2	32.5	67.5	16.1	27.1	39.7	60.3	Al Madinah Al
9	40.9	9.5	90.5	10.3	25.3	18.9	81.1	10.7	21.6	18.3	81.7	Yanbu
10	40.8	8.3	91.7	10.8	23	25	75	9.6	15	13.8	86.2	Al Ula
10.3	26.2	0	100	6.2	14.6	0	100	5.7	9.6	10.5	89.5	Al Mahd
11	35.6	12.5	87.5	9.2	22	5.9	94.1	11	17.3	17.9	82.1	Badr
13.2	34.6	0	100	9.8	22.8	0	100	11.5	16	23.1	76.9	Khaybar
13	27.9	0	100	9	22	0	100	9.6	14	21.2	78.8	Al Hinakiyah
9.9	26.6	0	100	8.7	22.1	0	100	10.5	15	5	95	Wadi Al Fara
8.5	26.7	16.7	83.3	9.5	22.9	18.2	81.8	8.2	13	21.1	78.9	Al Is
11.8	42.4	11.8	88.2	11.0	25.1	18.5	81.5	12.9	21.8	25.8	74.2	Total

The sixteenth services guide 2017\_Region Al Madinah Al Munawwarah

Table (07 - 1 )

## Educational services at the governorate level

## Indicators of females education in the public sector

Secondary				Intermediate				Primary				Emirate or governorate
Students per teacher average	Students density average	Schools		Students per teacher average	Students density average	null		Students per teacher average	Students density average	School		
		Rented	Owned			Rented	Owned			Rented	Owned	
11.4	43.4	29.9	70.1	11.1	31	46.9	53.1	14	29.1	57.3	42.7	Al Madinah Al
10.2	40.4	25	75	10.9	28.2	32.4	67.6	11.7	24	35.6	64.4	Yanbu
8.1	42.6	30	70	8.1	19.2	35.3	64.7	6.8	15.2	64.3	35.7	Al Ula
9.6	23	14.3	85.7	6	16.6	46.9	53.1	6.5	10.2	61.5	38.5	Al Mahd
8.2	24.3	21.4	78.6	8	21.2	10.5	89.5	8.7	17.7	34.6	65.4	Badr
17.7	39.1	0	100	11.7	26.4	33.3	66.7	9.5	16.1	46.4	53.6	Khaybar
13.7	38.7	12.5	87.5	9.9	25.8	52.6	47.4	9	15.8	65.7	34.3	Al Hinakiyah
8.2	25.3	0	100	8.8	22.5	35.7	64.3	8.1	14.6	57.1	42.9	Wadi Al Fara
7.4	29.1	71.4	28.6	8.6	22.9	72.7	27.3	6.8	15.4	82.4	17.6	Al Is
10.8	39.2	25.4	74.6	10.4	27.9	42.0	58.0	11.8	23.6	55.0	45.0	Total

The sixteenth services guide 2017\_Region Al Madinah Al Munawwarah

## Educational services at the governorate level

## Males education in the private sector \*

Secondary						Intermediate						Primary						Total population	Emirate or governorate
Schools		Number				Schools		Number				Schools		Number					
Rented	Owned	Teachers	Students	Classes	Schools	Rented	Owned	Teachers	Students	Classes	Schools	Rented	Owned	Teachers	Students	Classes	Schools		
10	7	386	4279	151	17	15	8	267	3392	158	23	18	10	628	8418	427	28	1152991	Al Madinah Al Munawwarah
6	3	184	1597	49	9	11	2	71	992	59	13	11	2	221	2725	150	13	270369	Yanbu
16	10	570	5876	200	26	26	10	338	4384	217	36	29	12	849	11143	577	41	1423360	Total

\* Includes general education+Quran memorization+International education+Secondary school (Courses)

## Educational services at the governorate level

## Females education in the private sector \*

Secondary						Intermediate						Primary						Total population	Emirate or governorate
Schools		Number				Schools		Number				Schools		Number					
Rented	Owned	Teachers	Students	Classes	Schools	Rented	Owned	Teachers	Students	Classes	Schools	Rented	Owned	Teachers	Students	Classes	Schools		
17	4	418	3614	167	21	21	4	210	2368	120	25	39	9	699	6768	421	48	1152991	Al Madinah Al Munawwarah
5	4	69	584	35	9	7	3	67	470	34	10	9	2	145	1883	111	11	270369	Yanbu
0	0	0	0	0	0	0	0	0	0	0	0	1	0	12	125	9	1	55010	Al Ula
22	8	487	4198	202	30	28	7	277	2838	154	35	49	11	856	8776	541	60	1478370	Total

\* Includes general education+Quran memorization+International education+Secondary school (Courses)

Table (10 - 1 )

## Educational services at the governorate level

## Indicators of males education in the private sector

Secondary				Intermediate				Primary				Emirate or governorate
Students per teacher average	Students density average	Schools percentage		Students per teacher average	Students density average	Schools percentage		Students per teacher average	Students density average	Schools percentage		
		Rented	Owned			Rented	Owned			Rented	Owned	
11.1	28.3	58.8	41.2	12.7	21.5	65.2	34.8	13.4	19.7	64.3	35.7	<b>Al Madinah Al Munawwarah</b>
8.7	32.6	66.7	33.3	14	16.8	84.6	15.4	12.3	18.2	84.6	15.4	<b>Yanbu</b>
10.3	29.4	61.5	38.5	13.0	20.2	72.2	27.8	13.1	19.3	70.7	29.3	<b>Total</b>

The sixteenth services guide 2017\_Region Al Madinah Al Munawwarah

Table (11 - 1 )

## Educational services at the governorate level

## Indicators of females education in the private sector

Secondary				Intermediate				Primary				Emirate or governorate
Students per teacher average	Students density average	Schools percentage		Students per teacher average	Students density average	Schools percentage		Students per teacher average	Students density average	Schools percentage		
		Rented	Owned			Rented	Owned			Rented	Owned	
8.6	21.6	81	19	11.3	19.7	84	16	9.7	16.1	81.3	18.8	Al Madinah Al Munawwarah
8.5	16.7	55.6	44.4	7	13.8	70	30	13	17	81.8	18.2	Yanbu
0	0	0	0	0	0	0	0	10.4	13.9	100	0	Al Ula
8.6	20.8	73.3	26.7	10.2	18.4	80.0	20.0	10.3	16.2	81.7	18.3	Total

The sixteenth services guide 2017\_Region Al Madinah Al Munawwarah



## Educational services at the governorate level

## Other education data for males in the public sector

Other**						Special education						Institutes						Total population	Emirate or governorate
Schools*		Number				Schools		Number				Institutes		Number					
Rented	Owned	Teachers	Students	Classes	Schools	Rented	Owned	Teachers	Students	Classes	Schools	Rented	Owned	Teachers	Students	Classes	Institutes		
2	36	0	2720	150	38	0	38	294	790	166	38	2	2	218	1310	77	4	1152991	Al Madinah Al Munawwarah
0	10	0	275	28	10	1	33	105	168	101	34	0	2	23	164	10	2	270369	Yanbu
0	3	0	231	12	3	1	10	43	128	32	11	0	1	33	185	34	1	55010	Al Ula
0	5	2	133	12	5	0	12	23	36	20	12	0	1	21	83	13	1	59252	Al Mahd
0	2	0	202	6	2	0	7	16	41	43	7	0	1	33	145	40	1	63174	Badr
0	3	0	114	7	3	0	11	30	52	37	11	0	0	0	0	0	0	48592	Khaybar
1	4	1	176	12	5	1	6	34	181	25	7	0	1	25	132	28	1	55276	Al Hinakiyah
0	2	0	12	4	2	0	4	9	11	14	4	0	2	44	616	21	2	35382	Wadi Al Fara
1	2	0	112	12	3	2	3	12	10	13	5	0	0	0	0	0	0	30169	Al Is
4	67	3	3975	243	71	5	124	566	1417	451	129	2	10	397	2635	223	12	1770215	Total

\* Representing public education schools with special education classes

\*\* Includes intermediate schools (evening classes)-Secondary school (evening classes)-Adults education-Training

\*\*\* Represents the teachers (males) of the institutes of the special needs

## Educational services at the governorate level

## Other education data for females in the public sector

Other**						Special education						Institutes						Total population	Emirate or governorate
Schools*		Number				Schools		Number				Institutes		Number					
Rented	Owned	Teachers	Students	Classes	Schools	Rented	Owned	Teachers	Students	Classes	Schools	Rented	Owned	Teachers	Students	Classes	Institutes		
24	46	481	5657	331	70	2	17	150	397	72	19	0	0	0	0	0	0	1152991	Al Madinah Al
10	24	177	898	119	34	5	20	82	144	74	25	0	0	0	0	0	0	270369	Yanbu
8	13	58	362	67	21	1	4	14	20	21	5	0	0	0	0	0	0	55010	Al Ula
4	12	43	316	40	16	1	2	9	9	7	3	0	0	0	0	0	0	59252	Al Mahd
4	6	31	180	25	10	0	0	0	0	0	0	0	0	0	0	0	0	63174	Badr
5	11	42	265	36	16	0	0	0	0	0	0	0	0	0	0	0	0	48592	Khaybar
6	9	41	516	51	15	0	3	18	17	5	3	0	0	0	0	0	0	55276	Al Hinakiyah
4	4	16	63	20	8	0	1	3	4	2	1	0	0	0	0	0	0	35382	Wadi Al Fara
3	1	10	47	10	4	1	1	4	5	6	2	0	0	0	0	0	0	30169	Al Is
68	126	899	8304	699	194	10	48	280	596	187	58	0	0	0	0	0	0	1770215	Total

\* Representing public education schools with special education classes

\*\* Includes intermediate schools (evening classes)-Secondary school (evening classes)-Adults education-Training

\*\*\* Represents the teachers (males) of the institutes of the special needs

The sixteenth services guide 2017\_Region Al Madinah Al Munawwarah

Table (14 - 1 )

## Educational services at the governorate level

## Other education indicators for males in the public sector

Other**				Special education				Institutes				Emirate or governorate
Students per theacher average	Students density average	Schools percentage		Students per theacher average	Students density average	Schools percentage*		Students per theacher average	Students density average	Institutes percentage		
		Rented	Owned			Rented	Owned			Rented	Owned	
0	18.1	5.3	94.7	2.7	4.8	0	100	6	17	50	50	Al Madinah Al Munawwarah
0	9.8	0	100	1.6	1.7	2.9	97.1	7.1	16.4	0	100	Yanbu
0	19.3	0	100	3	4	9.1	90.9	5.6	5.4	0	100	Al Ula
66.5	11.1	0	100	1.6	1.8	0	100	4	6.4	0	100	Al Mahd
0	33.7	0	100	2.6	1	0	100	4.4	3.6	0	100	Badr
0	16.3	0	100	1.7	1.4	0	100	0	0	0	0	Khaybar
176	14.7	20	80	5.3	7.2	14.3	85.7	5.3	4.7	0	100	Al Hinakiyah
0	3	0	100	1.2	0.8	0	100	14	29.3	0	100	Wadi Al Fara
0	9.3	33.3	66.7	0.8	0.8	40	60	0	0	0	0	Al Is
1,325	16.4	5.6	94.4	2.5	3.1	3.9	96.1	6.6	11.8	16.7	83.3	Total

\* Representing public education schools with special education classes

\*\*Includes intermediate schools (evening classes)-Secondary school (evening classes)-Adults

The sixteenth services guide 2017\_Region Al Madinah Al Munawwarah

## Educational services at the governorate level

## Other education indicators for females in the public sector

Other**				Special education				Institutes				Emirate or governorate
Students per theacher average	Students density average	Schools percentage		Students per theacher average	Students density average	Schools percentage*		Students per theacher average	Students density average	Institutes percentage		
		Rented	Owned			Rented	Owned			Rented	Owned	
11.8	17.1	34.3	65.7	2.6	5.5	10.5	89.5	0	0	0	0	Al Madinah Al Munawwarah
5.1	7.5	29.4	70.6	1.8	1.9	20	80	0	0	0	0	Yanbu
6.2	5.4	38.1	61.9	1.4	1	20	80	0	0	0	0	Al Ula
7.3	7.9	25	75	1	1.3	33.3	66.7	0	0	0	0	Al Mahd
5.8	0	40	60	0	0	0	0	0	0	0	0	Badr
6.3	7.4	31.2	68.8	0	0	0	0	0	0	0	0	Khaybar
12.6	10.1	40	60	0.9	3.4	0	100	0	0	0	0	Al Hinakiyah
3.9	3.2	50	50	1.3	2	0	100	0	0	0	0	Wadi Al Fara
4.7	4.7	75	25	1.3	0.8	50	50	0	0	0	0	Al Is
9.2	11.9	35.1	64.9	2.1	3.2	17.2	82.8	0	0	0	0	Total

\*Representing public education schools with special education classes

\*\*Includes intermediate schools (evening classes)-Secondary school (evening classes)-Adults education-Training

Table (16 - 1 )

## Educational services at the governorate level

## Other education data for males and females in the private sector

Other-females**						Others-males*						Emirate or governorate
Number						Number						
Students per teacher average	Students density average	Teachers	Students	Classes	Schools	Students per teacher average	Students density average	Teachers	Students	Classes	Schools	
4.2	5.3	570	2374	449	62	0.0	16.0	0	128	8	2	Al Madinah Al
4.8	6.7	270	1298	193	30	0.0	0.0	0	0	0	0	Yanbu
7.0	3.5	4	28	8	1	0.0	0.0	0	0	0	0	Al Ula
3.9	2.3	10	39	17	3	0.0	0.0	0	0	0	0	Badr
5.4	6.9	14	76	11	2	0.0	0.0	0	0	0	0	Khaybar
2.3	2.2	17	39	18	2	0.0	0.0	0	0	0	0	Al Hinakiyah
1.0	0.5	1	1	2	1	0.0	0.0	0	0	0	0	Al Is
4.4	5.5	886	3855	698	101	0.0	16.0	0	128	8	2	Total

\* Includes intermediate school(evening classes)-Secondary school(evening classes)-Adults education

\*\* Includes kindergarten-Literacy

Table (17 - 1 )

## Higher education services at the governorate level

## Public and private universities and their branches

Private universities						Public universities						Emirate or governorate
Number						Number						
Teaching members		Students		Universities branches	Universities	Teaching members		Students		Universities branches	Universities	
Females	males	Females	males			Females	males	Females	males			
23	30	748	722	0	2	2953	2543	31421	42534	0	2	Al Madinah Al
0	0	0	0	0	0	125	133	5129	3598	1	0	Yanbu
0	0	0	0	0	0	67	73	2653	2859	1	0	Al Ula
0	0	0	0	0	0	5	5	68	122	1	0	Al Mahd
0	0	0	0	0	0	10	13	404	310	1	0	Badr
0	0	0	0	0	0	25	18	705	408	1	0	Khaybar
0	0	0	0	0	0	25	0	435	0	1	0	Al Hinakiyah
23	30	748	722	0	2	3210	2785	40815	49831	6	2	Total

The sixteenth services guide 2017\_Region Al Madinah Al Munawwarah

Table (18 - 1 )

**Higher education services at the governorate level**  
**public and private higher institutes and colleges**

Private collages					Public higher institutes and collages					Emirate or governorate
Number					Number					
Teaching members		Students		Collages	Teaching members		Students		Higher institutes and collages	
Females	Males	Females	Males		Females	Males	Females	Males		
61	55	872	462	2	58	210	667	6410	3	Al Madinah Al Munawwarah
0	0	0	0	0	0	76	0	1170	1	Yanbu
61	55	872	462	2	58	286	667	7580	4	Total

The sixteenth services guide 2017\_Region Al Madinah Al Munawwarah

Table (19 - 1 )

## Health services at the governorate level

## Public and private hospitals

Nursing total	Doctors total	Beds total	Private hospitals								Public hospitals								Total population	Emirate or governorate
			Number								Number									
			Nursing			Doctors			Beds	Hospitals	Nursing			Doctors			Beds	Hospitals		
			Total	Females	Males	Total	Females	Males			Total	Females	Males	Total	Females	Males				
5779	2540	3115	851	725	126	487	108	379	845	8	4928	3779	1149	2053	574	1479	2270	10	1152991	Al Madinah Al
1144	543	882	192	141	51	152	32	120	190	4	952	827	125	391	130	261	692	3	270369	Yanbu
270	106	128	0	0	0	0	0	0	0	0	270	183	87	106	28	78	128	1	55010	Al Ula
95	60	50	0	0	0	0	0	0	0	0	95	63	32	60	17	43	50	1	59252	Al Mahd
82	53	50	0	0	0	0	0	0	0	0	82	56	26	53	12	41	50	1	63174	Badr
169	59	50	0	0	0	0	0	0	0	0	169	104	65	59	21	38	50	1	48592	Khaybar
145	70	100	0	0	0	0	0	0	0	0	145	87	58	70	14	56	100	2	55276	Al Hinakiyah
111	45	150	0	0	0	0	0	0	0	0	111	63	48	45	10	35	150	3	35382	Wadi Al Fara
80	37	50	0	0	0	0	0	0	0	0	80	65	15	37	7	30	50	1	30169	Al Is
7875	3513	4575	1043	866	177	639	140	499	1035	12	6832	5227	1605	2874	813	2061	3540	23	1770215	Total

The sixteenth services guide 2017\_Region Al Madinah Al Munawwarah



## Health services at the governorate level

## Public primary care centres and private clinics

Nursing total	Doctors total	Private clinics							Public primary care centres							Total population	Emirate or governorate
		Number							Number								
		Nursing			Doctors			Clinics	Nursing			Doctors			Primary care centres		
		Total	Females	Males	Total	Females	Males		Total	Females	Males	Total	Females	Males			
1219	1038	486	427	59	703	256	447	84	733	464	269	335	142	193	65	1152991	Al Madinah Al
218	147	57	53	4	72	22	50	18	161	107	54	75	26	49	21	270369	Yanbu
53	38	0	0	0	6	1	5	2	53	37	16	32	13	19	11	55010	Al Ula
84	103	21	11	10	54	12	42	3	63	27	36	49	7	42	21	59252	Al Mahd
53	47	6	6	0	13	6	7	4	47	17	30	34	9	25	12	63174	Badr
47	40	9	6	3	10	5	5	2	38	19	19	30	18	12	8	48592	Khaybar
87	52	14	9	5	19	7	12	3	73	30	43	33	10	23	19	55276	Al Hinakiyah
54	17	0	0	0	0	0	0	0	54	25	29	17	5	12	9	35382	Wadi Al Fara
33	22	0	0	0	0	0	0	0	33	26	7	22	6	16	10	30169	Al Is
1848	1504	593	512	81	877	309	568	116	1255	752	503	627	236	391	176	1770215	Total

The sixteenth services guide 2017\_Region Al Madinah Al Munawwarah

Table (21 - 1 )

## Health services at the governorate level

## Ambulance and Red Crescent Centres

Paramedics	Ambulances	Red Crescent Centres	Total population	Emirate or governorate
191	24	12	1152991	Al Madinah Al Munawwarah
33	6	3	270369	Yanbu
19	4	2	55010	Al Ula
12	2	1	59252	Al Mahd
33	7	3	63174	Badr
25	5	2	48592	Khaybar
32	7	3	55276	Al Hinakiyah
43	9	4	35382	Wadi Al Fara
10	2	1	30169	Al Is
398	66	31	1770215	Total

The sixteenth services guide 2017\_Region Al Madinah Al Munawwarah

## Public services at the governorate level

## Number of agricultural, social, administrative, public and financial services in cities and villages

Number of cities and villages that have public services		Administrative services																				General, financial and banking services				Social and development services						Agricultural services			Emirate or governorate														
(Available-Unavailable)		Internet network	Cell phone	Telephone network	Water network	Electricity	Security control	Security point	Health affairs	Industrial fund	Real-estate fund	Social development fund	Labour office	Water branch	Financial branch	Transport branch	Females education office	Males education office	Females education administration	Males education administration	Office of Municipal Services	Municipality	Secretariat of municipality	Pensions	Social insurance	Awqaf (mortmain)	Center of promotion of virtue	Civil affairs	Passport department	Traffic centers	Police station	Police centre	Commercial bank	Postman		Post office	Travel agency	Public library	Civil defence	Charity association	Cooperative association	Development committee	Development Centre	Social security	Notary branch	Notary	Court	Agricultural fund	Agricultural branch
44	76	29	16	77	1	0	1	0	1	1	3	1	1	1	3	4	1	1	2	12	1	1	1	2	16	2	3	3	9	12	70	4	11	74	1	26	26	6	2	2	2	1	5	6	1	1	1	Al Madinah Al Munawwarah	
131	143	45	24	146	1	1	0	0	1	1	1	2	1	1	0	1	0	1	1	2	0	1	1	1	5	1	5	1	2	3	15	0	3	32	1	11	6	4	3	2	1	0	1	1	1	2	0	Yanbu	
20	64	1	5	66	2	0	0	0	0	0	1	1	1	0	1	1	1	1	3	1	0	1	0	1	1	1	1	1	4	3	3	0	2	4	1	2	6	4	3	2	1	0	1	1	1	2	0	Al Ula	
28	47	19	2	61	0	0	0	0	0	0	1	1	1	0	0	1	1	1	3	3	0	0	0	0	2	2	1	1	1	6	1	1	2	1	6	0	2	1	1	0	1	1	2	1	1	0	Al Mahd		
94	225	29	11	239	3	1	1	0	0	0	1	2	0	0	1	1	0	0	3	2	0	0	0	2	4	1	1	2	5	2	2	1	3	1	1	4	6	1	6	3	1	0	1	1	0	1	0	Badr	
25	60	8	2	60	3	0	0	0	0	0	1	1	0	0	1	1	0	0	1	3	0	0	0	1	1	1	1	1	4	1	2	1	1	0	0	4	5	1	1	0	1	0	1	1	0	1	0	Khaybar	
48	52	14	1	53	0	0	0	0	0	0	1	1	0	0	1	1	0	0	3	3	0	0	0	1	2	1	1	1	7	1	2	2	2	0	1	3	5	0	2	0	1	0	2	2	1	1	0	Al Hinakiyah	
12	19	6	4	25	0	0	0	0	0	0	0	1	0	0	1	1	0	0	3	2	0	0	0	1	2	0	0	0	2	1	2	3	0	0	0	3	6	1	0	0	0	1	1	0	1	0	Wadi Al Fara		
91	116	6	3	96	4	0	0	0	0	0	0	1	0	0	0	1	0	0	1	2	0	0	0	1	1	0	0	1	3	1	1	0	2	0	0	2	4	1	6	2	1	0	1	1	0	1	0	Al Is	
493	802	157	68	823	14	2	2	0	2	2	9	11	4	2	8	12	3	4	20	30	1	3	2	12	34	8	13	11	42	25	98	13	25	111	6	57	70	18	25	12	9	1	14	16	5	11	1	Total	

## Educational services at the level of municipalities

## Males education in the public sector \*

		Secondary						Intermediate						Primary						Governorate or municipality				
Students per teacher average	Students density average	Number				Schools		Students per teacher average	Students density average	Number				Schools		Students per teacher average	Students density average	Number				Schools		
		Teachers	Students	Classes	Schools	Rented	Owned			Teachers	Students	Classes	Schools	Rented	Owned			Teachers	Students		Classes	Schools	Rented	Owned
13.3	52.9	1813	24061	455	60	12	48	12.8	27.8	2161	27768	998	99	35	64	16.7	28.3	3441	57502	2032	161	66	95	Al Madinah Al Munawwarah
6.0	18.0	12	72	4	1	0	1	10.0	23.3	7	70	3	1	0	1	7.3	10.9	18	131	12	2	0	2	Al Mulaayih
3.7	16.0	13	48	3	1	0	1	6.7	13.3	6	40	3	1	0	1	4.3	9.4	24	103	11	2	1	1	Al Mindassah
4.1	15.0	11	45	3	1	0	1	13.0	17.3	4	52	3	1	0	1	7.3	7.9	13	95	12	2	1	1	Shajwa
7.7	21.3	25	192	9	2	0	2	9.5	23.1	22	208	9	2	0	2	9.4	16.3	40	376	23	3	1	2	Al Furaysh
13.8	27.6	38	525	19	2	0	2	6.2	18.5	75	462	25	7	1	6	10.5	17.5	93	981	56	8	1	7	Abiar Al Mashi
11.1	30.6	33	367	12	2	1	1	8.4	24.5	41	343	14	4	1	3	12.9	17.2	48	620	36	5	2	3	As Suwadirah
10.2	30.5	18	183	6	1	0	1	5.2	15.7	18	94	6	2	0	2	5.9	12.4	21	124	10	2	0	2	Ad Dumayriyah
0.0	0.0	0	0	0	0	0	0	3.3	15.0	9	30	2	1	1	0	3.5	7.6	11	38	5	1	1	0	Khorab
0.0	0.0	0	0	0	0	0	0	2.4	7.3	9	22	3	1	1	0	2.9	7.3	15	44	6	1	1	0	Hazrah
0.0	0.0	0	0	0	0	0	0	0.0	0.0	0	0	0	0	0	0	2.1	2.8	8	17	6	1	1	0	Al Mesbaa
0.0	0.0	0	0	0	0	0	0	3.2	9.7	9	29	3	1	0	1	11.0	7.3	4	44	6	1	0	1	Dather
9.4	51.5	433	4068	79	14	2	12	11.3	27.0	525	5922	219	23	7	16	11.4	24.1	1004	11470	476	38	7	31	Yanbu
5.7	16.2	17	97	6	2	0	2	4.3	15.7	22	94	6	2	0	2	4.3	7.1	68	290	41	7	3	4	Yanbu Al Nakhal

The sixteenth services guide 2017\_Region Al Madinah Al Munawwarah

## Educational services at the level of municipalities

## Males education in the public sector \*

		Secondary						Intermediate						Primary						Governorate or municipality				
Students per teacher average	Students density average	Number				Schools		Students per teacher average	Students density average	Number				Schools		Students per teacher average	Students density average	Number				Schools		
		Teachers	Students	Classes	Schools	Rented	Owned			Teachers	Students	Classes	Schools	Rented	Owned			Teachers	Students		Classes	Schools	Rented	Owned
0.0	0.0	0	0	0	0	0	0	8.6	22.0	23	198	9	1	0	1	6.6	15.5	47	310	20	3	0	3	Al Jabriyah
7.3	18.7	23	168	9	1	0	1	10.0	22.5	18	180	8	1	0	1	14.5	26.8	24	349	13	1	0	1	Tala'at Naza
6.3	21.0	20	126	6	1	0	1	8.7	19.6	18	157	8	2	0	2	8.1	16.6	43	349	21	3	0	3	Rakho
0.0	0.0	0	0	0	0	0	0	5.4	17.2	19	103	6	2	0	2	9.8	12.8	26	255	20	3	1	2	Nabt
13.7	19.2	7	96	5	1	0	1	27.3	20.5	3	82	4	1	0	1	16.6	19.0	8	133	7	1	0	1	Khamal
8.2	19.2	21	173	9	1	0	1	6.8	19.5	23	156	8	2	0	2	9.2	17.7	29	266	15	2	0	2	Al Faqa'ali
5.8	19.3	10	58	3	1	0	1	4.0	9.3	7	28	3	1	0	1	0.0	0.0	0	0	0	0	0	0	Al Nabat
0.0	0.0	0	0	0	0	0	0	4.8	12.7	8	38	3	1	0	1	7.0	10.5	9	63	6	1	0	1	Al Heem
0.0	0.0	0	0	0	0	0	0	3.6	18.0	10	36	2	1	0	1	4.2	4.2	5	21	5	1	0	1	Al Sharjah
11.2	45.7	143	1598	35	7	0	7	11.1	25.4	94	1043	41	7	1	6	10.4	22.0	193	2003	91	9	0	9	Al Ula
6.7	0.0	22	147	0	1	0	1	12.4	23.0	13	161	7	2	1	1	11.2	12.0	30	337	28	5	1	4	Mogayra
12.6	18.8	9	113	6	1	1	0	8.0	16.0	6	48	3	1	1	0	10.6	12.3	7	74	6	1	1	0	Al Hajr
0.0	0.0	0	0	0	0	0	0	17.8	35.7	6	107	3	1	0	1	11.3	16.4	26	295	18	2	1	1	Al Atheeb
0.0	0.0	0	0	0	0	0	0	6.9	18.3	8	55	3	1	0	1	8.8	12.8	16	141	11	2	0	2	Shelal

The sixteenth services guide 2017\_Region Al Madinah Al Munawwarah

## Educational services at the level of municipalities

## Males education in the public sector \*

		Secondary						Intermediate						Primary						Governorate or municipality				
Students per teacher average	Students density average	Number				Schools		Students per teacher average	Students density average	Number				Schools		Students per teacher average	Students density average	Number				Schools		
		Teachers	Students	Classes	Schools	Rented	Owned			Teachers	Students	Classes	Schools	Rented	Owned			Teachers	Students		Classes	Schools	Rented	Owned
0.0	0.0	0	0	0	0	0	0	0.0	0.0	0	0	0	0	0	0	4.6	3.8	5	23	6	1	0	1	Al Bureikah
9.0	21.0	7	63	3	1	0	1	11.7	23.3	6	70	3	1	0	1	4.6	4.1	16	73	18	3	0	3	Al Najeel
0.0	0.0	0	0	0	0	0	0	0.0	0.0	0	0	0	0	0	0	2.5	1.3	6	15	12	2	0	2	Al Ward
5.6	18.7	10	56	3	1	0	1	16.3	16.3	3	49	3	1	0	1	9.8	16.3	10	98	6	1	0	1	Fadhla
5.1	20.3	12	61	3	1	0	1	6.0	10.0	5	30	3	1	0	1	5.9	8.3	14	83	10	2	0	2	Al Jadidah
0.0	0.0	0	0	0	0	0	0	3.7	7.3	6	22	3	1	1	0	5.4	7.2	8	43	6	1	1	0	Waqeer
15.3	37.2	39	595	16	3	0	3	8.3	18.9	82	681	36	8	0	8	8.0	14.1	183	1469	104	14	0	14	Al Mahd
10.0	25.9	31	311	12	1	0	1	7.5	16.6	33	249	15	4	0	4	6.7	13.0	70	467	36	6	0	6	Asuwayriqyeh
9.6	25.5	16	153	6	1	0	1	12.5	25.0	8	100	4	1	0	1	3.8	6.8	41	157	23	4	0	4	Aran
6.5	24.0	11	72	3	1	0	1	5.9	13.7	7	41	3	1	0	1	11.6	11.6	5	58	5	1	0	1	Sufaynah
13.3	18.6	7	93	5	1	0	1	5.8	10.3	16	93	9	3	0	3	2.7	4.7	77	210	45	8	5	3	Therb
0.0	0.0	0	0	0	0	0	0	4.5	13.5	18	81	6	2	0	2	4.7	7.0	18	84	12	2	0	2	Al-Harah
0.0	0.0	0	0	0	0	0	0	0.5	1.5	6	3	2	1	0	1	2.4	3.3	22	52	16	3	0	3	Hadha
5.4	25.3	14	76	3	1	0	1	3.9	11.2	26	101	9	3	0	3	4.2	8.4	34	143	17	3	0	3	Al Omq

The sixteenth services guide 2017\_Region Al Madinah Al Munawwarah

Table (23 - 4 )

## Educational services at the level of municipalities

## Males education in the public sector \*

		Secondary						Intermediate						Primary						Governorate or municipality				
Students per teacher average	Students density average	Number				Schools		Students per teacher average	Students density average	Number				Schools		Students per teacher average	Students density average	Number				Schools		
		Teachers	Students	Classes	Schools	Rented	Owned			Teachers	Students	Classes	Schools	Rented	Owned			Teachers	Students		Classes	Schools	Rented	Owned
0.0	0.0	0	0	0	0	0	0	3.0	12.0	12	36	3	1	0	1	8.2	6.8	5	41	6	1	0	1	Al Asiehr
11.7	19.5	10	117	6	1	0	1	4.4	11.7	24	105	9	3	0	3	6.2	7.3	28	174	24	4	0	4	Al Moyhiyah
5.9	21.7	11	65	3	1	0	1	4.3	11.3	16	68	6	2	0	2	4.7	8.7	33	156	18	3	0	3	As Sabeyah
0.0	0.0	0	0	0	0	0	0	3.8	10.0	8	30	3	1	0	1	5.3	8.8	10	53	6	1	0	1	Hoba
11.6	34.7	9	104	3	1	0	1	20.0	13.3	2	40	3	1	0	1	4.9	12.3	15	74	6	1	0	1	Al-Quway'iyah
0.0	0.0	0	0	0	0	0	0	3.9	9.0	7	27	3	1	0	1	3.1	6.7	13	40	6	1	0	1	Al Harrara
4.1	11.0	8	33	3	1	0	1	4.1	11.0	8	33	3	1	0	1	7.0	11.7	10	70	6	1	0	1	Al Surayheah
0.0	0.0	0	0	0	0	0	0	5.6	13.0	7	39	3	1	0	1	5.2	10.3	12	62	6	1	0	1	Al Ruyadah
0.0	0.0	0	0	0	0	0	0	0.0	0.0	0	0	0	0	0	0	1.8	2.2	6	11	5	1	0	1	Ar Rakna
6.6	11.0	5	33	3	1	0	1	10.5	7.0	2	21	3	1	0	1	10.7	5.3	3	32	6	1	0	1	Aljayaser
0.0	0.0	0	0	0	0	0	0	0.0	0.0	0	0	0	0	0	0	1.0	1.3	5	5	4	1	1	0	Rashida
10.2	58.8	69	705	12	3	1	2	10.0	25.6	102	1022	40	8	1	7	12.5	22.1	168	2102	95	12	3	9	Badr
7.4	17.3	14	104	6	1	0	1	7.3	14.7	12	88	6	1	0	1	10.1	13.4	16	161	12	2	1	1	Al Musayjid
17.9	31.8	16	286	9	1	0	1	10.1	22.3	20	201	9	2	0	2	8.6	13.9	37	320	23	3	0	3	Al Wasta

The sixteenth services guide 2017\_Region Al Madinah Al Munawwarah

## Educational services at the level of municipalities

## Males education in the public sector \*

		Secondary						Intermediate						Primary						Governorate or municipality				
Students per teacher average	Students density average	Number				Schools		Students per teacher average	Students density average	Number				Schools		Students per teacher average	Students density average	Number				Schools		
		Teachers	Students	Classes	Schools	Rented	Owned			Teachers	Students	Classes	Schools	Rented	Owned			Teachers	Students		Classes	Schools	Rented	Owned
17.2	34.3	6	103	3	1	0	1	35.0	23.3	2	70	3	1	0	1	11.2	14.7	30	337	23	4	1	3	Al Qaha
6.2	22.7	11	68	3	1	0	1	11.4	26.7	7	80	3	1	0	1	12.6	22.0	14	176	8	1	0	1	Al Rayes
0.0	0.0	0	0	0	0	0	0	0.0	0.0	0	0	0	0	0	0	3.7	4.0	13	48	12	2	0	2	Ber Arrawha
12.4	20.7	10	124	6	1	0	1	6.7	20.2	18	121	6	2	0	2	11.8	17.2	19	224	13	2	0	2	Al Shfeah
0.0	0.0	0	0	0	0	0	0	1.3	3.0	7	9	3	1	0	1	2.2	2.2	5	11	5	1	0	1	As Sadirah
0.0	0.0	0	0	0	0	0	0	2.4	5.7	7	17	3	1	0	1	3.3	4.3	8	26	6	1	0	1	Tasha
14.7	48.9	50	733	15	3	0	3	10.2	23.0	59	599	26	5	0	5	10.7	16.5	123	1321	80	12	4	8	Khaybar
30.6	35.7	7	214	6	1	0	1	14.1	18.8	8	113	6	1	0	1	7.5	10.2	23	173	17	3	0	3	Al Shash
11.7	29.3	30	351	12	2	0	2	13.7	34.3	30	412	12	4	0	4	14.3	18.2	47	674	37	6	2	4	Al Selsehah
0.0	0.0	0	0	0	0	0	0	1.0	3.3	10	10	3	1	0	1	6.3	3.2	3	19	6	1	0	1	Isharah
9.3	24.2	39	363	15	2	0	2	10.9	24.1	40	434	18	3	0	3	13.1	19.1	35	459	24	2	0	2	Al Thamad
0.0	0.0	0	0	0	0	0	0	0.6	1.7	9	5	3	1	0	1	1.0	1.0	2	2	2	1	0	1	Jada'a
0.0	0.0	0	0	0	0	0	0	4.9	14.7	9	44	3	1	0	1	16.7	16.7	6	100	6	1	0	1	Al Araeyd
16.7	30.6	44	734	24	2	0	2	11.9	27.2	80	953	35	6	0	6	12.4	17.8	158	1962	110	13	2	11	Al Hinakiyah

The sixteenth services guide 2017\_Region Al Madinah Al Munawwarah



## Educational services at the level of municipalities

## Males education in the public sector \*

		Secondary						Intermediate						Primary						Governorate or municipality				
Students per teacher average	Students density average	Number				Schools		Students per teacher average	Students density average	Number				Schools		Students per teacher average	Students density average	Number				Schools		
		Teachers	Students	Classes	Schools	Rented	Owned			Teachers	Students	Classes	Schools	Rented	Owned			Teachers	Students		Classes	Schools	Rented	Owned
6.6	24.8	15	99	4	1	0	1	4.2	10.5	15	63	6	2	0	2	3.3	4.6	24	79	17	3	1	2	Al Haso
13.6	25.2	39	529	21	3	0	3	11.2	25.3	52	583	23	5	0	5	10.8	17.8	107	1157	65	7	1	6	Al Nakhiel
0.0	0.0	0	0	0	0	0	0	2.1	7.0	10	21	3	1	0	1	5.6	4.4	14	79	18	3	2	1	Arja'a
0.0	0.0	0	0	0	0	0	0	1.6	3.7	7	11	3	1	0	1	2.4	2.8	7	17	6	1	0	1	Talal
10.7	32.0	9	96	3	1	0	1	7.4	17.3	7	52	3	1	0	1	3.1	5.2	10	31	6	1	0	1	Al Humajj
0.0	0.0	0	0	0	0	0	0	5.4	27.0	10	54	2	1	0	1	5.4	11.8	11	59	5	1	0	1	Hadban
0.0	0.0	0	0	0	0	0	0	0.0	0.0	0	0	0	0	0	0	1.7	1.7	6	10	6	1	1	0	Balgha
6.8	25.0	11	75	3	1	0	1	9.2	18.3	6	55	3	1	0	1	2.9	6.8	14	41	6	1	0	1	Sukhaiberah
0.0	0.0	0	0	0	0	0	0	2.3	7.0	9	21	3	1	0	1	5.5	7.3	8	44	6	1	0	1	Al Shegran
0.0	0.0	0	0	0	0	0	0	2.1	7.5	7	15	2	1	0	1	4.0	5.6	7	28	5	1	0	1	Bathy
12.7	29.9	26	329	11	1	0	1	7.7	22.1	43	331	15	4	0	4	15.4	20.1	51	784	39	5	0	5	Wadi Al Fara
9.0	24.0	24	216	9	1	0	1	8.8	19.9	25	219	11	3	0	3	9.9	14.7	43	426	29	4	0	4	Alyutamah
7.6	28.0	11	84	3	1	0	1	12.8	25.7	6	77	3	1	0	1	8.2	13.0	19	156	12	2	0	2	Al Akhal
5.6	24.3	13	73	3	1	0	1	6.6	21.0	16	105	5	2	0	2	6.3	9.5	30	190	20	4	0	4	Abu Dheba'a

The sixteenth services guide 2017\_Region Al Madinah Al Munawwarah

## Educational services at the level of municipalities

## Males education in the public sector \*

		Secondary						Intermediate						Primary						Governorate or municipality				
Students per teacher average	Students density average	Number				Schools		Students per teacher average	Students density average	Number				Schools		Students per teacher average	Students density average	Number				Schools		
		Teachers	Students	Classes	Schools	Rented	Owned			Teachers	Students	Classes	Schools	Rented	Owned			Teachers	Students		Classes	Schools	Rented	Owned
7.0	30.3	13	91	3	1	0	1	10.0	20.0	6	60	3	1	0	1	11.2	18.7	10	112	6	1	0	1	Al Hendeyah
19.7	23.0	7	138	6	1	0	1	17.0	30.6	9	153	5	2	0	2	10.7	16.0	15	160	10	2	0	2	Al Hmanah
9.9	26.3	8	79	3	1	0	1	3.9	13.5	7	27	2	1	0	1	8.2	8.2	6	49	6	1	0	1	Um Alberk
0.0	0.0	0	0	0	0	0	0	0.0	0.0	0	0	0	0	0	0	4.3	6.8	8	34	5	1	1	0	Al Moghaysel
9.0	25.5	34	306	12	1	0	1	8.2	20.8	51	416	20	5	1	4	7.2	13.4	101	723	54	8	3	5	Al Is
8.6	34.3	12	103	3	1	1	0	10.6	28.3	8	85	3	1	1	0	7.9	11.5	16	126	11	2	1	1	Sulailah Juhainah
4.9	24.3	15	73	3	1	0	1	7.3	29.0	8	58	2	1	0	1	7.2	16.8	14	101	6	1	0	1	Al Muraba'a
10.4	23.5	9	94	4	1	0	1	10.1	22.8	9	91	4	1	0	1	13.7	23.4	12	164	7	1	0	1	Jrajeer
9.2	29.0	19	174	6	1	0	1	48.0	28.8	3	144	5	1	0	1	26.8	24.1	9	241	10	1	0	1	Al Marameh
0.0	0.0	0	0	0	0	0	0	0.0	0.0	0	0	0	0	0	0	5.5	3.7	4	22	6	1	0	1	Amira
0.0	0.0	0	0	0	0	0	0	0.0	0.0	0	0	0	0	0	0	1.8	1.6	8	14	9	2	0	2	Al Jera Al Thalath
0.0	0.0	0	0	0	0	0	0	0.0	0.0	0	0	0	0	0	0	1.8	1.5	5	9	6	1	0	1	As-Sulayyilla
0.0	0.0	0	0	0	0	0	0	5.1	15.3	9	46	3	1	0	1	5.9	9.8	10	59	6	1	0	1	Al Badi'
9.6	25.7	8	77	3	1	0	1	9.3	24.7	8	74	3	1	0	1	8.5	19.8	14	119	6	1	0	1	Al Mothalth

The sixteenth services guide 2017\_Region Al Madinah Al Munawwarah

## Educational services at the level of municipalities

## Males education in the public sector \*

Secondary								Intermediate								Primary						Governorate or municipality		
Students per teacher average	Students density average	Number				Schools		Students per teacher average	Students density average	Number				Schools		Students per teacher average	Students density average	Number					Schools	
		Teachers	Students	Classes	Schools	Rented	Owned			Teachers	Students	Classes	Schools	Rented	Owned			Teachers	Students	Classes	Schools		Rented	Owned
11.8	42.4	3427	40390	952	153	18	135	11.0	25.1	4217	46384	1845	286	53	233	12.9	21.8	7210	93273	4269	461	119	342	<b>Total</b>

\* Includes general education+Quran memorization+Secondary school(courses)

## Educational services at the level of municipalities

## Females education in the public sector \*

		Secondary						Intermediate						Primary						Governorate or municipality				
Students per teacher average	Students density average	Number				Schools		Students per teacher average	Students density average	Number				Schools		Students per teacher average	Students density average	Number				Schools		
		Teachers	Students	Classes	Schools	Rented	Owned			Teachers	Students	Classes	Schools	Rented	Owned			Teachers	Students		Classes	Schools	Rented	Owned
11.6	45.1	2182	25262	560	67	18	49	11.5	31.7	2490	28578	901	94	41	53	14.8	30.4	4075	60277	1980	148	82	66	Al Madinah Al Munawwarah
9.3	27.8	15	139	5	1	0	1	6.5	26.0	12	78	3	1	0	1	15.0	22.5	9	135	6	1	0	1	Al Mulyalih
0.0	0.0	0	0	0	0	0	0	3.5	16.3	14	49	3	1	0	1	3.6	13.2	22	79	6	1	0	1	Al Mindassah
4.5	15.0	10	45	3	1	1	0	10.0	16.7	5	50	3	1	1	0	15.3	17.8	7	107	6	1	1	0	Shajwa
4.8	18.8	39	188	10	2	0	2	4.6	20.4	40	184	9	2	0	2	3.9	10.2	93	366	36	6	3	3	Al Furaysh
9.5	31.4	56	534	17	3	3	0	7.5	22.8	70	524	23	7	7	0	7.1	17.4	138	976	56	9	8	1	Abiar Al Mashi
12.1	25.9	30	362	14	2	1	1	10.2	30.6	27	275	9	2	1	1	8.2	16.9	74	609	36	6	4	2	As Suwadirah
11.8	26.0	11	130	5	1	0	1	7.1	13.0	11	78	6	2	1	1	6.8	9.1	16	109	12	2	1	1	Ad Dumayriyah
0.0	0.0	0	0	0	0	0	0	1.3	6.5	10	13	2	1	1	0	2.6	6.8	13	34	5	1	1	0	Khorab
0.0	0.0	0	0	0	0	0	0	10.7	16.0	3	32	2	1	0	1	3.4	12.0	14	48	4	1	0	1	Hazrah
0.0	0.0	0	0	0	0	0	0	0.0	0.0	0	0	0	0	0	0	1.8	5.3	9	16	3	1	1	0	Al Mesbaa
0.0	0.0	0	0	0	0	0	0	1.5	5.0	10	15	3	1	1	0	6.5	8.7	8	52	6	1	1	0	Dather
11.2	51.4	476	5342	104	16	3	13	12.2	29.9	489	5972	200	22	6	16	12.9	26.4	1002	12940	490	41	13	28	Yanbu
7.7	18.0	14	108	6	1	0	1	2.9	13.5	37	108	8	3	1	2	4.4	10.9	62	273	25	4	2	2	Yanbu Al Nakhal

The sixteenth services guide 2017\_Region Al Madinah Al Munawwarah

## Educational services at the level of municipalities

## Females education in the public sector \*

		Secondary						Intermediate						Primary						Governorate or municipality				
Students per teacher average	Students density average	Number				Schools		Students per teacher average	Students density average	Number				Schools		Students per teacher average	Students density average	Number				Schools		
		Teachers	Students	Classes	Schools	Rented	Owned			Teachers	Students	Classes	Schools	Rented	Owned			Teachers	Students		Classes	Schools	Rented	Owned
13.6	27.3	16	218	8	1	0	1	15.6	36.5	14	219	6	1	0	1	13.4	22.7	22	295	13	1	0	1	Al Jabriyah
8.3	27.7	20	166	6	1	0	1	16.2	35.6	11	178	5	1	0	1	13.2	23.8	18	238	10	1	0	1	Tala'at Naza
6.8	18.4	35	239	13	3	1	2	11.9	25.1	19	226	9	3	1	2	7.5	18.3	51	384	21	3	1	2	Rakho
3.4	20.8	37	125	6	2	1	1	6.3	24.0	23	144	6	2	1	1	5.8	12.5	37	213	17	3	2	1	Nabt
11.0	13.2	6	66	5	1	1	0	5.8	21.3	11	64	3	1	1	0	13.6	18.2	8	109	6	1	1	0	Khamal
7.5	17.4	21	157	9	2	0	2	4.6	16.0	28	128	8	2	0	2	7.6	14.4	34	259	18	2	0	2	Al Faqa'ali
0.0	0.0	0	0	0	0	0	0	0.0	0.0	0	0	0	0	0	0	5.4	9.8	9	49	5	1	0	1	Al Nabat
3.6	13.3	11	40	3	1	1	0	2.4	7.3	9	22	3	1	1	0	4.1	8.2	12	49	6	1	1	0	Al Heem
0.0	0.0	0	0	0	0	0	0	1.6	3.7	7	11	3	1	1	0	2.2	3.7	10	22	6	1	1	0	Al Sharjah
8.3	103.9	113	935	9	5	0	5	8.1	23.0	105	852	37	6	1	5	8.4	21.4	224	1881	88	10	6	4	Al Ula
8.2	28.8	21	173	6	1	0	1	10.7	18.5	19	204	11	3	0	3	6.8	13.9	53	361	26	4	2	2	Mogayra
6.4	20.2	19	121	6	1	1	0	15.0	15.0	3	45	3	1	1	0	6.4	15.0	14	90	6	1	1	0	Al Hajr
9.0	22.5	15	135	6	1	0	1	10.4	22.8	11	114	5	1	0	1	6.3	16.5	42	264	16	2	1	1	Al Atheeb
0.0	0.0	0	0	0	0	0	0	6.8	18.0	8	54	3	1	1	0	6.1	10.7	21	128	12	2	1	1	Shelal

The sixteenth services guide 2017\_Region Al Madinah Al Munawwarah

## Educational services at the level of municipalities

## Females education in the public sector \*

		Secondary						Intermediate						Primary						Governorate or municipality				
Students per teacher average	Students density average	Number				Schools		Students per teacher average	Students density average	Number				Schools		Students per teacher average	Students density average	Number				Schools		
		Teachers	Students	Classes	Schools	Rented	Owned			Teachers	Students	Classes	Schools	Rented	Owned			Teachers	Students		Classes	Schools	Rented	Owned
0.0	0.0	0	0	0	0	0	0	2.5	3.3	4	10	3	1	1	0	1.5	2.5	10	15	6	1	1	0	Al Bureikah
6.8	18.0	8	54	3	1	1	0	8.4	19.7	7	59	3	1	1	0	4.3	7.1	20	85	12	2	2	0	Al Najeeel
0.0	0.0	0	0	0	0	0	0	0.0	0.0	0	0	0	0	0	0	1.8	1.2	4	7	6	1	1	0	Al Ward
0.0	0.0	0	0	0	0	0	0	7.7	15.3	6	46	3	1	0	1	5.8	8.9	17	98	11	2	1	1	Fadhla
10.3	14.4	7	72	5	1	1	0	3.3	6.5	12	39	6	2	1	1	2.2	5.7	31	68	12	2	2	0	Al Jadidah
0.0	0.0	0	0	0	0	0	0	0.0	0.0	0	0	0	0	0	0	4.1	8.2	12	49	6	1	0	1	Waqeer
11.9	27.8	56	666	24	4	1	3	9.2	21.9	74	680	31	7	3	4	7.6	14.6	192	1464	100	13	9	4	Al Mahd
7.9	22.9	26	206	9	2	0	2	7.5	19.0	33	247	13	4	2	2	9.1	13.9	52	474	34	5	3	2	Asuwayriqyeh
10.4	26.0	10	104	4	1	0	1	5.9	16.7	17	100	6	2	1	1	7.2	11.1	26	188	17	3	2	1	Aran
11.4	17.2	9	103	6	1	0	1	4.6	10.7	7	32	3	1	0	1	5.7	11.3	12	68	6	1	0	1	Sufaynah
8.8	35.3	12	106	3	1	0	1	5.1	14.5	17	87	6	2	1	1	3.3	6.0	62	203	34	6	5	1	Therb
0.0	0.0	0	0	0	0	0	0	3.1	11.5	22	69	6	2	2	0	6.1	7.7	15	92	12	2	2	0	Al-Harah
0.0	0.0	0	0	0	0	0	0	1.6	5.8	18	29	5	2	1	1	3.9	3.5	16	63	18	3	2	1	Hadha
7.3	26.7	11	80	3	1	0	1	4.2	20.8	20	83	4	2	0	2	5.1	6.5	28	142	22	4	2	2	Al Omq

## Educational services at the level of municipalities

## Females education in the public sector \*

		Secondary						Intermediate						Primary						Governorate or municipality				
Students per teacher average	Students density average	Number				Schools		Students per teacher average	Students density average	Number				Schools		Students per teacher average	Students density average	Number				Schools		
		Teachers	Students	Classes	Schools	Rented	Owned			Teachers	Students	Classes	Schools	Rented	Owned			Teachers	Students		Classes	Schools	Rented	Owned
13.6	15.8	7	95	6	1	1	0	13.0	17.3	4	52	3	1	1	0	3.7	4.4	6	22	5	1	1	0	Al Asiehr
10.2	18.4	9	92	5	1	0	1	3.3	10.6	29	95	9	3	2	1	5.3	7.8	34	179	23	4	2	2	Al Moyhiyah
5.2	17.3	10	52	3	1	0	1	6.0	20.0	10	60	3	1	0	1	6.9	8.5	21	144	17	3	1	2	As Sabeyah
0.0	0.0	0	0	0	0	0	0	3.7	8.7	7	26	3	1	0	1	10.2	10.2	6	61	6	1	0	1	Hoba
4.8	11.4	12	57	5	1	0	1	12.5	25.0	6	75	3	1	1	0	11.6	15.5	8	93	6	1	0	1	Al-Quway'iyah
0.0	0.0	0	0	0	0	0	0	0.0	0.0	0	0	0	0	0	0	3.4	7.3	13	44	6	1	0	1	Al Harrara
0.0	0.0	0	0	0	0	0	0	6.3	12.7	6	38	3	1	0	1	3.2	6.8	13	41	6	1	0	1	Al Surayheah
0.0	0.0	0	0	0	0	0	0	3.9	9.0	7	27	3	1	1	0	9.2	7.7	5	46	6	1	1	0	Al Ruyadah
0.0	0.0	0	0	0	0	0	0	0.0	0.0	0	0	0	0	0	0	3.3	1.7	3	10	6	1	1	0	Ar Rakna
0.0	0.0	0	0	0	0	0	0	3.2	9.7	9	29	3	1	0	1	3.4	5.7	10	34	6	1	1	0	Aljayaser
9.5	32.0	98	928	29	6	2	4	8.5	24.1	114	964	40	8	0	8	9.7	20.9	221	2133	102	12	3	9	Badr
14.7	31.8	13	191	6	1	0	1	7.1	21.3	12	85	4	1	0	1	7.5	13.8	24	179	13	2	1	1	Al Musayjid
6.7	14.1	19	127	9	2	0	2	8.5	17.0	12	102	6	2	0	2	6.2	12.2	55	341	28	4	3	1	Al Wasta
8.4	36.3	13	109	3	1	0	1	9.3	22.4	12	112	5	2	1	1	13.2	23.2	21	278	12	2	1	1	Al Qaha

## Educational services at the level of municipalities

## Females education in the public sector \*

		Secondary						Intermediate						Primary						Governorate or municipality				
Students per teacher average	Students density average	Number				Schools		Students per teacher average	Students density average	Number				Schools		Students per teacher average	Students density average	Number				Schools		
		Teachers	Students	Classes	Schools	Rented	Owned			Teachers	Students	Classes	Schools	Rented	Owned			Teachers	Students		Classes	Schools	Rented	Owned
5.7	12.6	11	63	5	1	0	1	8.7	29.0	10	87	3	1	0	1	10.2	19.4	19	194	10	1	0	1	Al Rayes
6.1	13.5	22	135	10	2	1	1	9.5	15.4	13	123	8	2	1	1	8.4	18.2	28	236	13	2	1	1	Al Shfeah
1.8	9.7	16	29	3	1	0	1	0.6	1.3	7	4	3	1	0	1	1.3	2.3	11	14	6	1	0	1	As Sadirah
0.0	0.0	0	0	0	0	0	0	5.7	18.5	13	74	4	2	0	2	3.1	4.4	13	40	9	2	0	2	Tasha
20.0	54.5	30	599	11	2	0	2	8.8	22.4	71	628	28	6	3	3	8.5	16.4	147	1246	76	10	3	7	Khaybar
9.6	25.7	16	154	6	1	0	1	18.9	28.3	9	170	6	1	0	1	10.2	10.2	24	245	24	4	2	2	Al Shash
14.0	33.9	29	407	12	3	0	3	17.9	32.8	22	393	12	3	0	3	9.8	16.2	89	876	54	9	5	4	Al Selseleh
33.3	36.6	11	366	10	1	0	1	11.6	28.4	27	312	11	2	1	1	10.8	19.9	57	616	31	4	3	1	Al Thamad
0.0	0.0	0	0	0	0	0	0	0.0	0.0	0	0	0	0	0	0	11.4	15.2	8	91	6	1	0	1	Al Araeyd
17.2	51.7	54	931	18	4	0	4	12.5	31.3	75	938	30	6	2	4	10.5	19.5	180	1896	97	15	7	8	Al Hinakiyah
9.9	23.8	12	119	5	1	0	1	8.8	39.5	9	79	2	1	0	1	5.9	9.2	17	101	11	2	1	1	Al Haso
14.5	33.2	32	465	14	2	1	1	11.2	25.4	50	559	22	7	6	1	10.6	18.8	89	939	50	8	8	0	Al Nakhiel
0.0	0.0	0	0	0	0	0	0	3.3	10.0	9	30	3	1	1	0	3.2	4.9	23	73	15	3	3	0	Arja'a
0.0	0.0	0	0	0	0	0	0	0.0	0.0	0	0	0	0	0	0	1.4	3.3	7	10	3	1	1	0	Talal

The sixteenth services guide 2017\_Region Al Madinah Al Munawwarah



## Educational services at the level of municipalities

## Females education in the public sector \*

		Secondary						Intermediate						Primary						Governorate or municipality				
Students per teacher average	Students density average	Number				Schools		Students per teacher average	Students density average	Number				Schools		Students per teacher average	Students density average	Number				Schools		
		Teachers	Students	Classes	Schools	Rented	Owned			Teachers	Students	Classes	Schools	Rented	Owned			Teachers	Students		Classes	Schools	Rented	Owned
0.0	0.0	0	0	0	0	0	0	4.0	13.3	10	40	3	1	0	1	4.1	9.8	12	49	5	1	0	1	Al Humajj
2.1	10.7	15	32	3	1	0	1	5.4	13.5	5	27	2	1	0	1	3.4	10.3	12	41	4	1	0	1	Hadban
0.0	0.0	0	0	0	0	0	0	0.0	0.0	0	0	0	0	0	0	1.8	2.2	6	11	5	1	1	0	Balgha
0.0	0.0	0	0	0	0	0	0	4.4	10.3	7	31	3	1	1	0	37.0	12.3	2	74	6	1	1	0	Sukhaiberah
0.0	0.0	0	0	0	0	0	0	2.4	12.0	10	24	2	1	0	1	4.7	9.4	10	47	5	1	0	1	Al Shegran
0.0	0.0	0	0	0	0	0	0	0.0	0.0	0	0	0	0	0	0	4.6	4.6	5	23	5	1	1	0	Bathy
10.9	33.9	28	305	9	2	0	2	10.5	27.6	37	387	14	4	2	2	10.8	19.7	73	789	40	5	3	2	Wadi Al Fara
9.6	23.1	24	231	10	1	0	1	10.0	18.3	22	220	12	3	1	2	7.4	13.4	54	402	30	4	2	2	Alyutamah
5.3	32.0	18	96	3	1	0	1	9.9	33.0	10	99	3	1	0	1	6.4	11.4	30	193	17	3	2	1	Al Akhal
4.4	16.2	22	97	6	2	0	2	6.4	15.0	14	90	6	2	0	2	3.8	10.8	46	173	16	4	2	2	Abu Dheba'a
4.8	14.5	12	58	4	1	0	1	10.1	35.5	7	71	2	1	0	1	7.9	9.3	14	111	12	2	1	1	Al Hendeyah
14.8	29.6	10	148	5	1	0	1	7.7	24.5	19	147	6	2	1	1	15.6	19.5	15	234	12	2	1	1	Al Hmanah
0.0	0.0	0	0	0	0	0	0	2.1	6.3	9	19	3	1	1	0	5.4	7.2	8	43	6	1	1	0	Um Alberk
9.4	34.2	47	444	13	2	1	1	7.8	23.4	48	374	16	4	2	2	5.8	16.7	132	767	46	7	5	2	Al Is

## Educational services at the level of municipalities

## Females education in the public sector \*

		Secondary						Intermediate						Primary						Governorate or municipality				
Students per teacher average	Students density average	Number				Schools		Students per teacher average	Students density average	Number				Schools		Students per teacher average	Students density average	Number				Schools		
		Teachers	Students	Classes	Schools	Rented	Owned			Teachers	Students	Classes	Schools	Rented	Owned			Teachers	Students		Classes	Schools	Rented	Owned
10.9	25.3	7	76	3	1	1	0	6.7	12.3	11	74	6	2	2	0	8.7	11.6	16	139	12	2	2	0	Sulailah Juhainah
3.7	19.7	16	59	3	1	1	0	15.0	20.0	4	60	3	1	1	0	6.9	17.2	15	103	6	1	1	0	Al Muraba'a
6.9	27.7	12	83	3	1	0	1	11.4	26.7	7	80	3	1	0	1	11.5	21.2	11	127	6	1	0	1	Jrajeer
5.6	28.2	25	141	5	1	1	0	12.9	31.0	12	155	5	1	1	0	12.6	25.1	20	251	10	1	1	0	Al Marameh
0.0	0.0	0	0	0	0	0	0	0.0	0.0	0	0	0	0	0	0	2.0	3.2	8	16	5	1	1	0	Amira
0.0	0.0	0	0	0	0	0	0	0.0	0.0	0	0	0	0	0	0	1.7	1.0	3	5	5	1	1	0	Al Jera Al Thalath
0.0	0.0	0	0	0	0	0	0	0.0	0.0	0	0	0	0	0	0	2.0	2.7	8	16	6	1	1	0	As-Sulayyilla
0.0	0.0	0	0	0	0	0	0	5.4	27.0	10	54	2	1	1	0	8.0	19.2	12	96	5	1	1	0	Al Badi'
6.7	25.0	15	100	4	1	1	0	8.2	24.7	9	74	3	1	1	0	6.9	20.7	18	124	6	1	1	0	Al Mothalth
10.8	39.2	3951	42665	1089	173	44	129	10.4	27.9	4517	46786	1674	274	115	159	11.8	23.6	8276	97395	4134	444	244	200	Total

\* Includes general education+Quran memorization+Secondary school(courses)

## Educational services at the level of municipalities

## Males education in the private sector \*

Secondary								Intermediate								Primary						Governorate or municipality		
Students per teacher average	Students density average	Number				Schools		Students per teacher average	Students density average	Number				Schools		Students per teacher average	Students density average	Number					Schools	
		Teachers	Students	Classes	Schools	Rented	Owned			Teachers	Students	Classes	Schools	Rented	Owned			Teachers	Students	Classes	Schools		Rented	Owned
11.09	28.34	386	4279	151	17	10	7	12.7	21.5	267	3392	158	23	15	8	13.4	19.7	628	8418	427	28	18	10	Al Madinah Al Munawwarah
8.68	32.59	184	1597	49	9	6	3	14.0	16.8	71	992	59	13	11	2	12.3	18.2	221	2725	150	13	11	2	Yanbu
10.3	29.4	570	5876	200	26	16	10	13.0	20.2	338	4384	217	36	26	10	13.1	19.3	849	11143	577	41	29	12	Total

\* Includes general education+Quran memorization+International education+Secondary school

The sixteenth services guide 2017\_Region Al Madinah Al Munawwarah

## Educational services at the level of municipalities

## Females education in the private sector \*

Secondary								Intermediate								Primary								Governorate or municipality
Students per teacher average	Students density average	Number				Schools		Students per teacher average	Students density average	Number				Schools		Students per teacher average	Students density average	Number				Schools		
		Teachers	Students	Classes	Schools	Rented	Owned			Teachers	Students	Classes	Schools	Rented	Owned			Teachers	Students	Classes	Schools	Rented	Owned	
8.65	21.64	418	3614	167	21	17	4	11.3	19.7	210	2368	120	25	21	4	9.7	16.1	699	6768	421	48	39	9	Al Madinah Al Munawwarah
8.46	16.69	69	584	35	9	5	4	7.0	13.8	67	470	34	10	7	3	13.0	17.0	145	1883	111	11	9	2	Yanbu
0.0	0.0	0	0	0	0	0	0	0.0	0.0	0	0	0	0	0	0	10.4	13.9	12	125	9	1	1	0	Al Ula
8.6	20.8	487	4198	202	30	22	8	10.2	18.4	277	2838	154	35	28	7	10.3	16.2	856	8776	541	60	49	11	Total

\* Includes general education+Quran memorization+International education+Secondary school

The sixteenth services guide 2017\_Region Al Madinah Al Munawwarah

Table (27-1)

## Educational services at the level of municipalities

## Other education data for males in the public sector

Other**							Special education						Institutes						Governorate or municipality		
Students density average	Number				Schools		Number				Schools*		Students per teacher average	Students density average	Number					Institutes	
	Teachers	Students	Classes	Schools	Rented	Owned	Teachers***	Students	Classes	Schools	Rented	Owned			Teachers	Students	Classes	Institutes		Rented	Owned
18.4	0	2709	147	37	2	35	291	785	161	36	0	36	6.0	17.0	218	1310	77	4	2	2	Al Madinah Al Munawwarah
3.7	0	11	3	1	0	1	3	5	5	2	0	2	0.0	0.0	0	0	0	0	0	0	Abiar Al Mashi
9.7	0	233	24	8	0	8	99	159	92	30	1	29	7.1	16.4	23	164	10	2	0	2	Yanbu
13.7	0	41	3	1	0	1	5	7	6	2	0	2	0.0	0.0	0	0	0	0	0	0	Yanbu Al Nakhal
1.0	0	1	1	1	0	1	0	0	0	0	0	0	0.0	0.0	0	0	0	0	0	0	Al Jabriyah
0.0	0	0	0	0	0	0	1	2	3	2	0	2	0.0	0.0	0	0	0	0	0	0	Rakho
19.3	0	231	12	3	0	3	42	125	29	10	0	10	5.6	5.4	33	185	34	1	0	1	Al Ula
0.0	0	0	0	0	0	0	1	3	3	1	1	0	0.0	0.0	0	0	0	0	0	0	Mogayra
8.6	2	69	8	3	0	3	17	28	12	6	0	6	4.0	6.4	21	83	13	1	0	1	Al Mahd
0.0	0	0	0	0	0	0	4	7	7	5	0	5	0.0	0.0	0	0	0	0	0	0	Asuwayriqeh
16.0	0	64	4	2	0	2	0	0	0	0	0	0	0.0	0.0	0	0	0	0	0	0	Al-Harah
0.0	0	0	0	0	0	0	2	1	1	1	0	1	0.0	0.0	0	0	0	0	0	0	As Sabeyah
33.7	0	202	6	2	0	2	14	37	39	6	0	6	4.4	3.6	33	145	40	1	0	1	Badr
0.0	0	0	0	0	0	0	2	4	4	1	0	1	0.0	0.0	0	0	0	0	0	0	Al Wasta

The sixteenth services guide 2017\_Region Al Madinah Al Munawwarah

## Educational services at the level of municipalities

## Other education data for males in the public sector

Other**							Special education						Institutes						Governorate or municipality		
Students density average	Number				Schools		Number				Schools*		Students per teacher average	Students density average	Number					Institutes	
	Teachers	Students	Classes	Schools	Rented	Owned	Teachers***	Students	Classes	Schools	Rented	Owned			Teachers	Students	Classes	Institutes		Rented	Owned
16.3	0	114	7	3	0	3	30	52	37	11	0	11	0.0	0.0	0	0	0	0	0	0	Khaybar
14.7	1	176	12	5	1	4	20	30	14	4	0	4	5.3	4.7	25	132	28	1	0	1	Al Hinakiyah
0.0	0	0	0	0	0	0	14	151	11	3	1	2	0.0	0.0	0	0	0	0	0	0	Al Nakhiel
0.0	0	0	0	0	0	0	6	9	10	2	0	2	14.0	29.3	44	616	21	2	0	2	Wadi Al Fara
0.0	0	0	0	0	0	0	3	2	4	2	0	2	0.0	0.0	0	0	0	0	0	0	Alyutamah
2.0	0	4	2	1	0	1	0	0	0	0	0	0	0.0	0.0	0	0	0	0	0	0	Abu Dheba'a
4.0	0	8	2	1	0	1	0	0	0	0	0	0	0.0	0.0	0	0	0	0	0	0	Um Alberk
14.5	0	87	6	1	0	1	10	5	9	4	2	2	0.0	0.0	0	0	0	0	0	0	Al Is
3.5	0	14	4	1	1	0	0	0	0	0	0	0	0.0	0.0	0	0	0	0	0	0	Sulailah Juhainah
0.0	0	0	0	0	0	0	2	5	4	1	0	1	0.0	0.0	0	0	0	0	0	0	Al Marameh
5.5	0	11	2	1	0	1	0	0	0	0	0	0	0.0	0.0	0	0	0	0	0	0	As-Sulayyilla

The sixteenth services guide 2017\_Region Al Madinah Al Munawwarah

## Educational services at the level of municipalities

## Other education data for males in the public sector

Other**							Special education						Institutes						Governorate or municipality		
Students density average	Number				Schools		Number				Schools*		Students per teacher average	Students density average	Number					Institutes	
	Teachers	Students	Classes	Schools	Rented	Owned	Teachers***	Students	Classes	Schools	Rented	Owned			Teachers	Students	Classes	Institutes		Rented	Owned
16.4	3	3975	243	71	4	67	566	1417	451	129	5	124	6.6	11.8	397	2635	223	12	2	10	Total

\* Representing public education schools with special education classes

\*\*Includes intermediate schools (evening classes)-Secondary school (evening classes)-Adults education-Training

\*\*\* Represents the teachers (males) of the institutes of the special needs

The sixteenth services guide 2017\_Region Al Madinah Al Munawwarah

## Educational services at the level of municipalities

### Other education data for females in the public sector

Students density average	Other**						Special education						Institutes						Governorate or municipality		
	Number				Schools		Number				Schools*		Students per teacher average	Students density average	Number					Institutes	
	Teachers	Students	Classes	Schools	Rented	Owned	Teachers***	Students	Classes	Schools	Rented	Owned			Teachers	Students	Classes	Institutes		Rented	Owned
17.2	470	5487	319	66	21	45	150	397	72	19	2	17	0.0	0.0	0	0	0	0	0	0	Al Madinah Al Munawwarah
0.0	9	105	4	1	0	1	0	0	0	0	0	0	0.0	0.0	0	0	0	0	0	0	Al Furaysh
5.6	2	28	5	2	2	0	0	0	0	0	0	0	0.0	0.0	0	0	0	0	0	0	Abiar Al Mashri
12.3	0	37	3	1	1	0	0	0	0	0	0	0	0.0	0.0	0	0	0	0	0	0	As Suwadirah
7.6	164	794	105	29	9	20	71	131	57	18	4	14	0.0	0.0	0	0	0	0	0	0	Yanbu
5.4	3	38	7	2	1	1	0	0	0	0	0	0	0.0	0.0	0	0	0	0	0	0	Yanbu Al Nakhal
13.0	9	65	5	2	0	2	1	4	3	1	0	1	0.0	0.0	0	0	0	0	0	0	Al Jabriyah
0.0	1	1	2	1	0	1	0	0	0	0	0	0	0.0	0.0	0	0	0	0	0	0	Tala'at Naza
0.0	0	0	0	0	0	0	3	5	6	3	1	2	0.0	0.0	0	0	0	0	0	0	Rakho
0.0	0	0	0	0	0	0	7	4	8	3	0	3	0.0	0.0	0	0	0	0	0	0	Al Faqa'ali
5.1	31	154	30	9	3	6	12	18	18	4	1	3	0.0	0.0	0	0	0	0	0	0	Al Ula
9.8	15	117	12	3	1	2	2	2	3	1	0	1	0.0	0.0	0	0	0	0	0	0	Mogayra
0.0	1	6	2	1	0	1	0	0	0	0	0	0	0.0	0.0	0	0	0	0	0	0	Al Hajr
4.9	6	54	11	3	1	2	0	0	0	0	0	0	0.0	0.0	0	0	0	0	0	0	Al Atheeb



## Educational services at the level of municipalities

### Other education data for females in the public sector

Other**							Special education						Institutes						Governorate or municipality				
Students density average	Number				Schools		Number				Schools*		Students per teacher average	Students density average	Number					Institutes			
	Teachers	Students	Classes	Schools	Rented	Owned	Teachers***	Students	Classes	Schools	Rented	Owned			Teachers	Students	Classes	Institutes		Rented	Owned		
0.0	1	1	2	1	0	1	0	0	0	0	0	0	0.0	0.0	0	0	0	0	0	0	0	0	Shelal
2.6	2	13	5	2	1	1	0	0	0	0	0	0	0.0	0.0	0	0	0	0	0	0	0	0	Fadhla
0.0	2	17	5	2	2	0	0	0	0	0	0	0	0.0	0.0	0	0	0	0	0	0	0	0	Al Jadidah
9.3	23	213	23	8	2	6	8	8	6	2	0	2	0.0	0.0	0	0	0	0	0	0	0	0	Al Mahd
0.0	8	42	7	3	1	2	0	0	0	0	0	0	0.0	0.0	0	0	0	0	0	0	0	0	Asuwayriqyeh
9.4	5	47	5	2	1	1	0	0	0	0	0	0	0.0	0.0	0	0	0	0	0	0	0	0	Aran
0.0	3	4	2	1	0	1	1	1	1	1	1	0	0.0	0.0	0	0	0	0	0	0	0	0	Therb
0.0	2	7	2	1	0	1	0	0	0	0	0	0	0.0	0.0	0	0	0	0	0	0	0	0	As Sabeyah
0.0	2	3	1	1	0	1	0	0	0	0	0	0	0.0	0.0	0	0	0	0	0	0	0	0	Hoba
0.0	17	57	9	3	0	3	0	0	0	0	0	0	0.0	0.0	0	0	0	0	0	0	0	0	Badr
0.0	0	19	3	1	0	1	0	0	0	0	0	0	0.0	0.0	0	0	0	0	0	0	0	0	Al Musayjid
0.0	4	46	4	2	1	1	0	0	0	0	0	0	0.0	0.0	0	0	0	0	0	0	0	0	Al Wasta
0.0	4	37	2	1	1	0	0	0	0	0	0	0	0.0	0.0	0	0	0	0	0	0	0	0	Al Rayes
0.0	6	21	7	3	2	1	0	0	0	0	0	0	0.0	0.0	0	0	0	0	0	0	0	0	Al Shfeah

## Educational services at the level of municipalities

### Other education data for females in the public sector

Other**							Special education						Institutes						Governorate or municipality				
Students density average	Number				Schools		Number				Schools*		Students per teacher average	Students density average	Number					Institutes			
	Teachers	Students	Classes	Schools	Rented	Owned	Teachers***	Students	Classes	Schools	Rented	Owned			Teachers	Students	Classes	Institutes		Rented	Owned		
8.6	30	163	19	8	2	6	0	0	0	0	0	0	0.0	0.0	0	0	0	0	0	0	0	0	Khaybar
0.0	3	27	2	1	0	1	0	0	0	0	0	0	0.0	0.0	0	0	0	0	0	0	0	0	Al Shash
5.9	8	59	10	5	2	3	0	0	0	0	0	0	0.0	0.0	0	0	0	0	0	0	0	0	Al Selseleh
7.0	0	14	2	1	1	0	0	0	0	0	0	0	0.0	0.0	0	0	0	0	0	0	0	0	Al Thamad
0.0	1	2	3	1	0	1	0	0	0	0	0	0	0.0	0.0	0	0	0	0	0	0	0	0	Al Araeyd
10.7	39	427	40	11	3	8	18	17	5	3	0	3	0.0	0.0	0	0	0	0	0	0	0	0	Al Hinakiyah
0.0	0	21	3	1	0	1	0	0	0	0	0	0	0.0	0.0	0	0	0	0	0	0	0	0	Al Haso
8.5	2	68	8	3	3	0	0	0	0	0	0	0	0.0	0.0	0	0	0	0	0	0	0	0	Al Nakhiel
2.9	3	20	7	3	2	1	0	0	0	0	0	0	0.0	0.0	0	0	0	0	0	0	0	0	Wadi Al Fara
3.3	8	26	8	3	1	2	3	4	2	1	0	1	0.0	0.0	0	0	0	0	0	0	0	0	Alyutamah
0.0	2	10	3	1	1	0	0	0	0	0	0	0	0.0	0.0	0	0	0	0	0	0	0	0	Al Akhal
0.0	3	7	2	1	0	1	0	0	0	0	0	0	0.0	0.0	0	0	0	0	0	0	0	0	Abu Dheba'a
5.0	8	25	5	2	1	1	4	5	6	2	1	1	0.0	0.0	0	0	0	0	0	0	0	0	Al Is
0.0	2	5	2	1	1	0	0	0	0	0	0	0	0.0	0.0	0	0	0	0	0	0	0	0	Sulailah Juhainah

Table (28 - 4 )

## Educational services at the level of municipalities

## Other education data for females in the public sector

Students density average	Other**						Special education						Institutes						Governorate or municipality			
	Number				Schools		Number				Schools*		Students per teacher average	Students density average	Number					Institutes		
	Teachers	Students	Classes	Schools	Rented	Owned	Teachers***	Students	Classes	Schools	Rented	Owned			Teachers	Students	Classes	Institutes		Rented	Owned	
5.7	0	17	3	1	1	0	0	0	0	0	0	0	0	0.0	0.0	0	0	0	0	0	0	Al Marameh
11.9	899	8304	699	194	68	126	280	596	187	58	10	48	0.0	0.0	0	0	0	0	0	0	Total	

\* Representing public education schools with special education classes

\*\* Includes intermediate schools (evening classes)-Secondary school (evening classes)-Adults education-Training

\*\*\* Represents the teachers (males) of the institutes of the special needs

The sixteenth services guide 2017\_Region Al Madinah Al Munawwarah

## Educational services at the level of municipalities

## Other education data for males and females in the private sector

		Others-females**						Others-males*						Governorate or municipality		
Students per teacher average	Students density average	Number						Students per teacher average	Students density average	Number						
		Teachers	Students	Classes	Schools	Schools				Teachers	Students	Classes	Schools		Schools	
						Rented	Owned								Rented	Owned
4.2	5.3	564	2368	443	61	51	10	.0	16.0	0	128	8	2	2	0	Al Madinah Al Munawwarah
1.0	1.0	6	6	6	1	1	0	.0	.0	0	0	0	0	0	0	As Suwadirah
4.8	6.7	270	1298	193	30	18	12	.0	.0	0	0	0	0	0	0	Yanbu
7.0	3.5	4	28	8	1	1	0	.0	.0	0	0	0	0	0	0	Al Ula
4.4	2.0	5	22	11	1	1	0	.0	.0	0	0	0	0	0	0	Badr
4.0	4.0	3	12	3	1	1	0	.0	.0	0	0	0	0	0	0	Al Musayjid
2.5	1.7	2	5	3	1	1	0	.0	.0	0	0	0	0	0	0	Al Rayes
5.4	6.9	14	76	11	2	1	1	.0	.0	0	0	0	0	0	0	Khaybar
2.3	2.2	17	39	18	2	1	1	.0	.0	0	0	0	0	0	0	Al Hinakiyah
1.0	.5	1	1	2	1	1	0	.0	.0	0	0	0	0	0	0	Al Is

The sixteenth services guide 2017\_Region Al Madinah Al Munawwarah

## Educational services at the level of municipalities

## Other education data for males and females in the private sector

Others-females**								Others-males*								Governorate or municipality
Students per teacher average	Students density average	Number						Students per teacher average	Students density average	Number						
		Teachers	Students	Classes	Schools	Schools				Teachers	Students	Classes	Schools	Schools		
						Rented	Owned							Rented	Owned	
4.4	5.5	886	3855	698	101	77	24	.0	16.0	0	128	8	2	2	0	Total

\* Includes intermediate school (evening classes)-Secondary school (evening classes)-Adults education

\*\* Includes kindergarten-Literacy

Table (30 - 1 )

## Health services at the level of municipalities

## Public primary care centres and private clinics

Nursing total	Doctors total	Private clinics							Public primary care centres							Total population	Governorate or municipality
		Number							Number								
		Nursing			Doctors			Clinics	Nursing			Doctors			Primary care centres		
		Total	Females	Males	Total	Females	Males		Total	Females	Males	Total	Females	Males			
1146	1002	486	427	59	703	256	447	84	660	435	225	299	133	166	49	1101479	Al Madinah Al Munawwarah
6	5	0	0	0	0	0	0	0	6	2	4	5	1	4	1	3787	Al Mulylih
6	2	0	0	0	0	0	0	0	6	3	3	2	0	2	2	3120	Al Mindassah
2	2	0	0	0	0	0	0	0	2	1	1	2	1	1	1	2991	Shajwa
12	4	0	0	0	0	0	0	0	12	4	8	4	1	3	2	9210	Al Furaysh
13	8	0	0	0	0	0	0	0	13	4	9	8	2	6	3	16826	Abiar Al Mashi
13	8	0	0	0	0	0	0	0	13	7	6	8	2	6	2	9934	As Suwadirah
3	1	0	0	0	0	0	0	0	3	0	3	1	1	0	1	112	Al Raghiya
13	4	0	0	0	0	0	0	0	13	5	8	4	1	3	2	2439	Ad Dumayriyah
2	1	0	0	0	0	0	0	0	2	2	0	1	0	1	1	528	Khorab
3	1	0	0	0	0	0	0	0	3	1	2	1	0	1	1	646	Hazrah
176	128	51	48	3	67	21	46	16	125	79	46	61	21	40	14	233236	Yanbu
12	6	3	3	0	3	0	3	1	9	6	3	3	1	2	1	7760	Yanbu Al Nakhal
8	3	0	0	0	0	0	0	0	8	5	3	3	2	1	1	8576	Al Jabriyah

The sixteenth services guide 2017\_Region Al Madinah Al Munawwarah

Table (30 - 2 )

## Health services at the level of municipalities

## Public primary care centres and private clinics

Nursing total	Doctors total	Private clinics							Public primary care centres							Total population	Governorate or municipality
		Number							Number								
		Nursing			Doctors			Clinics	Nursing			Doctors			Primary care centres		
		Total	Females	Males	Total	Females	Males		Total	Females	Males	Total	Females	Males			
6	3	0	0	0	0	0	0	0	6	5	1	3	1	2	1	3557	Tala'at Naza
4	1	0	0	0	0	0	0	0	4	4	0	1	0	1	1	5366	Rakho
3	2	3	2	1	2	1	1	1	0	0	0	0	0	0	0	5270	Nabt
3	2	0	0	0	0	0	0	0	3	3	0	2	1	1	1	2317	Khamal
4	1	0	0	0	0	0	0	0	4	3	1	1	0	1	1	3365	Al Faqa'ali
2	1	0	0	0	0	0	0	0	2	2	0	1	0	1	1	148	Al Nabat
26	21	0	0	0	6	1	5	2	26	22	4	15	9	6	3	32607	Al Ula
8	6	0	0	0	0	0	0	0	8	5	3	6	2	4	2	6702	Mogayra
4	3	0	0	0	0	0	0	0	4	3	1	3	1	2	1	1988	Al Hajr
5	2	0	0	0	0	0	0	0	5	4	1	2	1	1	1	4599	Al Atheeb
2	2	0	0	0	0	0	0	0	2	1	1	2	0	2	1	1499	Al Najeel
3	2	0	0	0	0	0	0	0	3	0	3	2	0	2	1	927	Al Ward
2	1	0	0	0	0	0	0	0	2	1	1	1	0	1	1	2503	Fadhla
3	1	0	0	0	0	0	0	0	3	1	2	1	0	1	1	1439	Al Jadidah

Table (30 - 3 )

## Health services at the level of municipalities

## Public primary care centres and private clinics

Nursing total	Doctors total	Private clinics							Public primary care centres							Total population	Governorate or municipality
		Number							Number								
		Nursing			Doctors			Clinics	Nursing			Doctors			Primary care centres		
		Total	Females	Males	Total	Females	Males		Total	Females	Males	Total	Females	Males			
27	57	21	11	10	54	12	42	3	6	4	2	3	0	3	1	22205	Al Mahd
12	15	0	0	0	0	0	0	0	12	3	9	15	2	13	1	10052	Asuwayriqyeh
3	3	0	0	0	0	0	0	0	3	1	2	3	1	2	1	2698	Aran
4	2	0	0	0	0	0	0	0	4	2	2	2	0	2	1	3118	Sufaynah
5	4	0	0	0	0	0	0	0	5	3	2	4	1	3	2	6902	Therb
2	1	0	0	0	0	0	0	0	2	1	1	1	0	1	1	1265	Al-Harah
4	2	0	0	0	0	0	0	0	4	2	2	2	0	2	2	1463	Hadha
0	2	0	0	0	0	0	0	0	0	0	0	2	0	2	1	2448	Al Omq
1	2	0	0	0	0	0	0	0	1	1	0	2	1	1	1	1016	Al Asiehr
7	4	0	0	0	0	0	0	0	7	2	5	4	0	4	3	2861	Al Moyhiyah
3	2	0	0	0	0	0	0	0	3	1	2	2	0	2	1	1547	As Sabeyah
2	1	0	0	0	0	0	0	0	2	1	1	1	0	1	1	633	Hoba
4	1	0	0	0	0	0	0	0	4	2	2	1	0	1	1	963	Al-Quway'iyah
4	2	0	0	0	0	0	0	0	4	2	2	2	2	0	1	344	Al Harrara

The sixteenth services guide 2017\_Region Al Madinah Al Munawwarah



Table (30 - 4 )

## Health services at the level of municipalities

## Public primary care centres and private clinics

Nursing total	Doctors total	Private clinics							Public primary care centres							Total population	Governorate or municipality
		Number							Number								
		Nursing			Doctors			Clinics	Nursing			Doctors			Primary care centres		
		Total	Females	Males	Total	Females	Males		Total	Females	Males	Total	Females	Males			
2	2	0	0	0	0	0	0	0	2	1	1	2	0	2	1	716	Al Surayheah
3	2	0	0	0	0	0	0	0	3	1	2	2	0	2	1	582	Al Ruyadah
1	1	0	0	0	0	0	0	0	1	0	1	1	0	1	1	228	Al Jayaser
14	26	6	6	0	13	6	7	4	8	2	6	13	5	8	3	36460	Badr
8	2	0	0	0	0	0	0	0	8	3	5	2	1	1	1	4544	Al Musayjid
5	3	0	0	0	0	0	0	0	5	1	4	3	1	2	1	7703	Al Wasta
3	2	0	0	0	0	0	0	0	3	2	1	2	1	1	1	5701	Al Qaha
4	6	0	0	0	0	0	0	0	4	2	2	6	1	5	1	3280	Al Rayes
12	2	0	0	0	0	0	0	0	12	4	8	2	0	2	2	3633	Al Shfeah
1	0	0	0	0	0	0	0	0	1	0	1	0	0	0	1	281	As Sadirah
6	6	0	0	0	0	0	0	0	6	3	3	6	0	6	2	720	Tasha
19	26	9	6	3	10	5	5	2	10	7	3	16	12	4	2	22037	Khaybar
3	3	0	0	0	0	0	0	0	3	1	2	3	2	1	1	5423	Al Shash
11	7	0	0	0	0	0	0	0	11	4	7	7	2	5	3	10956	Al Selseleh

The sixteenth services guide 2017\_Region Al Madinah Al Munawwarah

Table (30 - 5 )

## Health services at the level of municipalities

## Public primary care centres and private clinics

Nursing total	Doctors total	Private clinics							Public primary care centres							Total population	Governorate or municipality
		Number							Number								
		Nursing			Doctors			Clinics	Nursing			Doctors			Primary care centres		
		Total	Females	Males	Total	Females	Males		Total	Females	Males	Total	Females	Males			
2	1	0	0	0	0	0	0	0	2	1	1	1	0	1	1	241	Isharah
12	3	0	0	0	0	0	0	0	12	6	6	3	2	1	1	8939	Al Thamad
45	34	14	9	5	19	7	12	3	31	11	20	15	6	9	7	27311	Al Hinakiyah
8	4	0	0	0	0	0	0	0	8	5	3	4	1	3	3	3463	Al Haso
12	6	0	0	0	0	0	0	0	12	6	6	6	3	3	1	17727	Al Nakhiel
3	1	0	0	0	0	0	0	0	3	1	2	1	0	1	1	1106	Arja'a
2	1	0	0	0	0	0	0	0	2	1	1	1	0	1	1	836	Talal
2	1	0	0	0	0	0	0	0	2	1	1	1	0	1	1	1210	Al Humajj
2	1	0	0	0	0	0	0	0	2	1	1	1	0	1	1	1115	Hadban
3	1	0	0	0	0	0	0	0	3	1	2	1	0	1	1	549	Balgha
3	1	0	0	0	0	0	0	0	3	1	2	1	0	1	1	901	Sukhaiberah
4	1	0	0	0	0	0	0	0	4	1	3	1	0	1	1	642	Al Shegran
3	1	0	0	0	0	0	0	0	3	1	2	1	0	1	1	416	Bathy
6	3	0	0	0	0	0	0	0	6	3	3	3	3	0	1	11978	Wadi Al Fara

The sixteenth services guide 2017\_Region Al Madinah Al Munawwarah

Table (30 - 6 )

## Health services at the level of municipalities

## Public primary care centres and private clinics

Nursing total	Doctors total	Private clinics							Public primary care centres							Total population	Governorate or municipality
		Number							Number								
		Nursing			Doctors			Clinics	Nursing			Doctors			Primary care centres		
		Total	Females	Males	Total	Females	Males		Total	Females	Males	Total	Females	Males			
14	5	0	0	0	0	0	0	0	14	6	8	5	2	3	1	9161	Alyutamah
5	2	0	0	0	0	0	0	0	5	3	2	2	0	2	1	2826	Al Akhal
16	4	0	0	0	0	0	0	0	16	8	8	4	0	4	3	4563	Abu Dheba'a
6	1	0	0	0	0	0	0	0	6	2	4	1	0	1	1	3146	Al Hendeyah
2	1	0	0	0	0	0	0	0	2	1	1	1	0	1	1	3259	Al Hmanah
5	1	0	0	0	0	0	0	0	5	2	3	1	0	1	1	294	Um Alberk
10	6	0	0	0	0	0	0	0	10	9	1	6	2	4	2	15897	Al Is
4	3	0	0	0	0	0	0	0	4	2	2	3	1	2	1	2327	Sulailah Juhainah
4	3	0	0	0	0	0	0	0	4	3	1	3	1	2	1	2460	Al Muraba'a
3	1	0	0	0	0	0	0	0	3	2	1	1	0	1	1	2333	Jrajeer
4	3	0	0	0	0	0	0	0	4	4	0	3	0	3	1	2525	Al Marameh
1	1	0	0	0	0	0	0	0	1	1	0	1	0	1	1	618	Amira
2	2	0	0	0	0	0	0	0	2	2	0	2	1	1	1	868	Al Jera Al Thalath
3	1	0	0	0	0	0	0	0	3	1	2	1	0	1	1	815	As-Sulayyilla

The sixteenth services guide 2017\_Region Al Madinah Al Munawwarah

Table (30 - 7 )

## Health services at the level of municipalities

## Public primary care centres and private clinics

Nursing total	Doctors total	Private clinics							Public primary care centres							Total population	Governorate or municipality
		Number							Number								
		Nursing			Doctors			Clinics	Nursing			Doctors			Primary care centres		
		Total	Females	Males	Total	Females	Males		Total	Females	Males	Total	Females	Males			
2	2	0	0	0	0	0	0	0	2	2	0	2	1	1	1	1145	Al Mothalth
1848	1504	593	512	81	877	309	568	116	1255	752	503	627	236	391	176	1761381	Total

The sixteenth services guide 2017\_Region Al Madinah Al Munawwarah

## Health services at the level of municipalities

## Ambulance and Red Crescent Centres

Paramedics	Ambulances	Red Crescent Centres	Total population	Governorate or municipality
180	22	11	1101479	Al Madinah Al Munawwarah
11	2	1	9934	As Suwadirah
23	4	2	233236	Yanbu
10	2	1	148	Al Nabat
10	2	1	32607	Al Ula
9	2	1	1439	Al Jadidah
12	2	1	22205	Al Mahd
12	3	1	36460	Badr
11	2	1	4544	Al Musayjid
10	2	1	3280	Al Rayes
14	3	1	22037	Khaybar
11	2	1	10956	Al Selsehah
11	3	1	27311	Al Hinakiyah
11	2	1	1106	Arja'a
10	2	1	1210	Al Humaij
11	2	1	9161	Alyutamah

The sixteenth services guide 2017\_Region Al Madinah Al Munawwarah

## Health services at the level of municipalities

## Ambulance and Red Crescent Centres

Paramedics	Ambulances	Red Crescent Centres	Total population	Governorate or municipality
11	3	1	2826	Al Akhal
21	4	2	3259	Al Hmanah
10	2	1	15897	Al Is
398	66	31	1539095	Total

The sixteenth services guide 2017\_Region Al Madinah Al Munawwarah

Table (32 - 1 )

## Public services at the level of municipalities

## Number of agricultural, social, administrative, public and financial services in cities and villages

Number of cities and villages that have public services		Administrative services																				General, financial and banking services					Social and development services						Agricultural services			Governorate or municipality																					
(Available-Unavailable)		Internet network	Cell phone	Telephone network	Water network	Electricity	Security control	Security point	Health affairs	Industrial fund	Real-estate fund	Social development fund	Labour office	Water branch	Financial branch	Transport branch	Females education office	Males education office	Females education administration	Males education administration	Office of Municipal Services	Municipality	Secretariat of municipality	Pensions	Social insurance	Awqaf (mortmain)	Center of promotion of virtue	Civil affairs	Passport department	Traffic centers	Police station	Police centre	Commercial bank	Postman	Post office		Travel agency	Public library	Civil defence	Charity/Association	Cooperative association	Development committee	Development Centre	Social security	Notary branch	Notary	Court	Agricultural fund	Agricultural branch	Agricultural Directorate							
1	1	1	1	1	1	0	0	1	0	1	1	3	1	1	1	3	4	1	1	0	7	1	1	1	1	16	2	3	2	3	12	70	0	9	74	1	24	21	6	1	1	2	1	4	5	1	0	1	Al Madinah Al Munawwarah								
8	8	6	7	8	0	0	0	0	0	0	0	0	0	0	0	0	0	0	0	0	1	0	0	0	0	0	0	0	0	0	0	1	0	0	0	1	1	0	0	0	0	0	0	0	0	0	0	0	0	0	0	Al Mulylih					
7	8	2	0	8	0	0	0	0	0	0	0	0	0	0	0	0	0	0	0	0	1	0	0	0	0	0	0	0	0	0	0	0	0	0	0	0	0	0	0	0	0	0	0	0	0	0	0	0	0	0	0	0	Al Mindassah				
3	8	2	3	8	1	0	0	0	0	0	0	0	0	0	0	0	0	0	0	0	1	0	0	0	0	0	0	0	0	0	1	0	0	0	0	0	0	0	0	0	0	0	0	0	0	0	0	0	0	0	0	0	0	0	Shajwa		
5	17	4	4	17	0	0	0	0	0	0	0	0	0	0	0	0	0	0	0	0	1	0	0	0	0	0	0	0	0	0	0	0	0	1	0	0	2	0	0	0	0	0	0	0	0	0	0	0	0	0	0	0	0	0	Al Furraysh		
7	15	6	0	16	0	0	0	0	0	0	0	0	0	0	0	0	0	0	0	0	1	0	0	0	0	0	0	0	0	0	1	0	0	0	0	0	0	0	0	0	0	0	0	0	0	0	0	0	0	0	0	0	0	0	Abiar Al Mashi		
0	1	0	0	1	0	0	0	0	0	0	0	0	0	0	0	0	0	0	0	0	0	0	0	0	0	0	0	0	0	0	0	0	0	0	0	0	0	0	0	0	0	0	0	0	0	0	0	1	0	0	0	0	0	Al Fagrah			
4	5	4	0	5	0	0	0	0	0	0	0	0	0	0	0	0	0	0	0	0	1	1	0	0	0	1	0	0	0	1	1	0	0	0	1	1	0	1	1	0	0	1	1	0	0	1	1	0	0	0	0	0	0	0	0	As Suwadirah	
1	1	0	0	1	0	0	0	0	0	0	0	0	0	0	0	0	0	0	0	0	0	0	0	0	0	0	0	0	0	0	0	0	0	0	0	0	1	0	0	0	0	0	0	0	0	0	0	0	0	0	0	0	0	0	0	0	Al Raghiya

The sixteenth services guide 2017\_Region Al Madinah Al Munawwarah











Table (32 - 6 )

Public services at the level of municipalities

Number of agricultural, social, administrative, public and financial services in cities and villages

Number of cities and villages that have public services		Administrative services																											General, financial and banking services					Social and development services						Agricultural services			Governorate or municipality													
(Available-Unavailable)																																																								
Internet network	Cell phone	Telephone network	Water network	Electricity	Security control	Security point	Health affairs	Industrial fund	Real-estate fund	Social development fund	Labour office	Water branch	Financial branch	Transport branch	Females education office	Males education office	Females education administration	Males education administration	Office of Municipal Services	Municipality	Secretariat of municipality	Pensions	Social insurance	Awqaf (mortmain)	Center of promotion of virtue	Civil affairs	Passport department	Traffic centers	Police station	Police centre	Commercial bank	Postman	Post office	Travel agency	Public library	Civil defence	Charity/Association	Cooperative association	Development committee	Development Centre	Social security	Notary branch		Notary	Court	Agricultural fund	Agricultural branch	Agricultural Directorate								
2	4	1	1	4	0	0	0	0	0	0	0	0	0	0	0	0	0	0	0	0	0	0	0	0	0	0	0	1	0	0	0	0	0	0	0	0	0	0	0	0	0	0	0	0	0	0	0	0	0	0	0	0	Sufaynah			
2	7	4	0	10	0	0	0	0	0	0	0	0	0	0	0	0	0	0	0	1	0	0	0	0	0	0	0	0	1	0	0	1	0	0	0	0	0	1	0	0	0	0	0	0	0	0	0	0	0	0	0	0	0	0	0	Therb
1	2	1	0	2	0	0	0	0	0	0	0	0	0	0	0	0	0	0	0	0	0	0	0	0	0	0	0	0	0	0	0	0	0	0	0	0	0	0	0	0	0	0	0	0	0	0	0	0	0	0	0	0	0	0	Al-Harah	
1	2	1	0	3	0	0	0	0	0	0	0	0	0	0	0	0	0	0	0	0	0	0	0	0	0	0	0	0	0	0	0	0	0	0	0	0	0	0	0	0	0	0	0	0	0	0	0	0	0	0	0	0	0	0	Hadha	
0	1	1	0	4	0	0	0	0	0	0	0	0	0	0	0	0	0	0	1	0	0	0	0	0	0	0	0	0	1	0	0	0	0	0	0	0	0	1	0	1	1	0	0	0	0	0	0	0	0	0	0	0	0	Al Omq		
0	1	0	0	1	0	0	0	0	0	0	0	0	0	0	0	0	0	0	0	0	0	0	0	0	0	0	0	0	0	0	0	0	0	0	0	0	0	0	0	0	0	0	0	0	0	0	0	0	0	0	0	0	0	Al Asiehr		
2	2	2	0	4	0	0	0	0	0	0	0	0	0	0	0	0	0	0	0	0	0	0	0	0	0	0	0	0	0	0	0	0	0	0	0	0	0	0	0	0	0	0	0	0	0	0	0	0	0	0	0	0	0	Al Moyhiyah		
1	1	1	0	3	0	0	0	0	0	0	0	0	0	0	0	0	0	0	0	0	0	0	0	0	0	0	0	1	0	0	0	0	0	0	0	0	0	1	0	0	0	0	0	0	0	0	0	0	0	0	0	0	0	As Sabeyah		
0	0	0	0	1	0	0	0	0	0	0	0	0	0	0	0	0	0	0	0	0	0	0	0	0	0	0	0	0	0	0	0	0	0	0	0	0	0	0	0	0	0	0	0	0	0	0	0	0	0	0	0	0	0	0	Hoba	





Public services at the level of municipalities

Number of agricultural, social, administrative, public and financial services in cities and villages

Number of cities and villages that have public services					Administrative services																			General, financial and banking services					Social and development services							Agricultural services			Governorate or municipality																	
(Available-Unavailable)					Internet network	Cell phone	Telephone network	Water network	Electricity	Security control	Security point	Health affairs	Industrial fund	Real-estate fund	Social development fund	Labour office	Water branch	Financial branch	Transport branch	Females education office	Males education office	Females education administration	Males education administration	Office of Municipal Services	Municipality	Secretariat of municipality	Pensions	Social insurance	Awqaf (mortmain)	Center of promotion of virtue	Civil affairs	Passport department	Traffic centers	Police station	Police centre	Commercial bank	Postman	Post office	Travel agency	Public library	Civil defence	Charity Association	Cooperative association	Development committee	Development Centre	Social security	Notary branch	Notary	Court	Agricultural fund	Agricultural branch	Agricultural Directorate				
0	2	1	0	2	0	0	0	0	0	0	0	0	0	0	0	0	0	0	0	0	0	0	0	0	0	0	0	0	0	0	0	0	0	0	0	0	0	0	0	0	0	0	0	0	0	0	0	0	0	0	0	0	0	Al Uyyaynah		
0	2	0	0	2	0	0	0	0	0	0	0	0	0	0	0	0	0	0	0	0	0	0	0	0	0	0	0	0	0	0	0	0	0	0	0	0	0	0	0	0	0	0	0	0	0	0	0	0	0	0	0	0	0	0	0	Isharah
0	1	0	0	1	1	0	0	0	0	0	0	0	0	0	0	0	0	0	0	0	0	0	0	0	0	0	0	0	0	0	0	0	0	0	0	0	0	0	0	0	0	0	0	0	0	0	0	0	0	0	0	0	0	0	Al Hufayrah	
1	1	1	0	1	1	0	0	0	0	0	0	0	0	0	0	0	0	0	0	0	0	0	1	0	0	0	0	0	0	0	0	0	0	0	0	0	0	0	0	1	1	0	0	0	0	0	0	0	0	0	0	0	0	0	Al Thamad	
0	2	0	0	2	0	0	0	0	0	0	0	0	0	0	0	0	0	0	0	0	0	0	0	0	0	0	0	0	0	0	0	0	0	0	0	0	0	0	0	0	0	0	0	0	0	0	0	0	0	0	0	0	0	Jada'a		
0	1	0	0	1	0	0	0	0	0	0	0	0	0	0	0	0	0	0	0	0	0	0	0	0	0	0	0	0	0	0	0	0	0	0	0	0	0	0	0	0	0	0	0	0	0	0	0	0	0	0	0	0	0	Al Araeyd		
7	9	2	1	10	0	0	0	0	0	0	1	1	0	0	1	1	0	0	1	0	0	0	0	1	0	0	0	1	1	1	1	1	1	0	1	2	1	1	0	1	1	1	0	1	0	1	0	1	1	1	1	0	0	Al Hinakiyah		
2	4	2	0	4	0	0	0	0	0	0	0	0	0	0	0	0	0	0	0	0	0	0	0	1	0	0	0	0	0	0	0	0	0	1	0	0	0	0	1	1	0	0	0	0	0	0	1	1	0	0	0	0	0	Al Haso		
17	17	2	0	17	0	0	0	0	0	0	0	0	0	0	0	0	0	0	0	0	0	0	1	0	0	0	0	1	0	0	0	0	1	0	0	0	0	0	0	1	0	0	0	0	0	0	0	0	0	0	0	0	0	Al Nakhiel		











Table (33 - 1 )

## Geographical data at the populated area level

The nearest city or village with a hospital				The nearest town or village that have a care center					The nearest town or village that have an education					Distance (Km) - type of road				Direction	Populated area	Emirate or governorate or municipality	
Distance (Km) - type of road				City or village	Distance (Km) - type of road				City or village	Distance (Km) - type of road											City or village
Sea route	Rough	Easy	asphalt		Sea route	Rough	Easy	asphalt		Sea route	Rough	Easy	asphalt	Sea route	Rough	Easy	asphalt	Direction	Populated area	Emirate or governorate or municipality	
0	0	15	0		0	0	15	0		0	0	15	0		0	0	15	0	West	Madinah	Al Madinah Al Munawwarah
0	0	0	60	Al Madinah	0	0	0	0		0	0	0	0		0	0	0	60	North	Al Mulaylih	Al Mulaylih
0	0	0	65	Al Madinah	0	0	0	5	Al Mulaylih	0	0	0	5	Al Mulaylih	0	0	0	5	North	Rashad	Al Mulaylih
0	0	0	68	Al Madinah	0	0	0	8	Al Mulaylih	0	0	0	0		0	0	0	8	North	Al Gaghdoor	Al Mulaylih
0	0	0	65	Al Madinah	0	0	0	5	Al Mulaylih	0	0	0	5	Al Mulaylih	0	0	0	5	South	Al Osayleb	Al Mulaylih
0	0	0	68	Al Madinah	0	0	0	8	Al Mulaylih	0	0	0	8	Al Mulaylih	0	0	0	8	South	Mashet Qaryet Al Jafafel wa Ash-Shuafaah	Al Mulaylih
0	0	0	70	Al Madinah	0	0	0	10	Al Mulaylih	0	0	0	10	Al Mulaylih	0	0	0	10	South	Abo Ruwaidah Qaryet Al Garagerah wa ibn Muthalath Al Mulaylah (Al Qayaah)	Al Mulaylih
0	0	0	70	Al Madinah	0	0	0	10	Al Mulaylih	0	0	0	10	Al Mulaylih	0	0	0	10	Southeast	Mulaylah (Al Qayaah)	Al Mulaylih
0	0	0	70	Al Madinah	0	0	0	17	Al Mulaylih	0	0	0	17	Al Mulaylih	0	0	0	17	Northwest	Hamret Rashad	Al Mulaylih
0	0	0	31	Al Madinah	0	0	0	0		0	0	0	0		0	0	0	31	North	Al Mindassah	Al Mindassah

The sixteenth services guide 2017\_Region Al Madinah Al Munawwarah

Table (33 - 2 )

## Geographical data at the populated area level

The nearest city or village with a hospital					The nearest town or village that have a care center					The nearest town or village that have an education					Distance (Km) - type of road				Direction	Populated area	Emirate or governorate or municipality
Distance (Km) - type of road				City or village	Distance (Km) - type of road				City or village	Distance (Km) - type of road				City or village							
Sea route	Rough	Easy	asphalt		Sea route	Rough	Easy	asphalt		Sea route	Rough	Easy	asphalt		Sea route	Rough	Easy	asphalt			
0	0	0	34	Al Madinah	0	0	0	3	Al Mindassah	0	0	0	3	Al Mindassah	0	0	0	3	East	Shaqr	Al Mindassah
0	0	0	40	Al Madinah	0	0	0	5	Al Mindassah	0	0	0	5	Al Mindassah	0	0	0	5	West	Al Ghuzayl	Al Mindassah
0	0	0	47	Al Madinah	0	0	0	2	Al Mindassah	0	0	0	2	Al Mindassah	0	0	0	2	Northeast	Haitham	Al Mindassah
0	0	0	40	Al Madinah	0	0	0	15	Al Mindassah	0	0	0	15	Al Mindassah	0	0	0	15	East	Al Bahra	Al Mindassah
0	0	0	45	Al Madinah	0	0	0	25	Al Mindassah	0	0	0	25	Al Mindassah	0	0	0	25	East	Sad Al Ghabah	Al Mindassah
0	0	0	86	Al Madinah	0	0	0	60	Al Mindassah	0	0	0	60	Al Mindassah	0	0	0	60	West	Al Kuwayrah	Al Mindassah
0	0	0	46	Al Madinah	0	0	0	15	Al Mindassah	0	0	0	15	Al Mindassah	0	0	0	15	North	Shuab	Al Mindassah
0	0	0	100	Al Madinah	0	0	0	0		0	0	0	0		0	0	0	100	North	Shajwa	Shajwa
0	0	0	90	Al Madinah	0	0	0	17	Al Shajwa	0	0	0	17	Al Shajwa	0	0	0	17	Northeast	Heej	Shajwa
0	0	0	10	Al Madinah	0	0	0	15	Al Shajwa	0	0	0	0		0	0	0	15	South	Al Buwer	Shajwa

The sixteenth services guide 2017\_Region Al Madinah Al Munawwarah

Table (33 - 3 )

## Geographical data at the populated area level

The nearest city or village with a hospital					The nearest town or village that have a care center					The nearest town or village that have an education					Distance (Km) - type of road				Direction	Populated area	Emirate or governorate or municipality
Distance (Km) - type of road				City or village	Distance (Km) - type of road				City or village	Distance (Km) - type of road				City or village							
Sea route	Rough	Easy	asphalt		Sea route	Rough	Easy	asphalt		Sea route	Rough	Easy	asphalt		Sea route	Rough	Easy	asphalt			
0	0	0	80	Al Madinah	0	0	0	8	Shajwa	0	0	0	8	Shajwa	0	0	0	8	South	Al Laq	Shajwa
0	0	0	80	Al Madinah	0	0	0	7	Shajwa	0	0	0	7	Shajwa	0	0	0	7	Southeast	Al Hamraa	Shajwa
0	0	0	9	Al Madinah	0	0	0	9	Shajwa	0	0	0	9	Shajwa	0	0	0	9	South	Al Mefreq Al Muthalath	Shajwa
0	0	0	115	Al Madinah	0	0	0	15	Shajwa	0	0	0	15	Shajwa	0	0	0	15	Northwest	Al Jarf	Shajwa
0	0	0	130	Al Madinah	0	0	0	43	Shajwa	0	0	0	43	Shajwa	0	0	0	43	Northwest	Om Hasheem	Shajwa
0	0	0	50	Al Madinah	0	0	0	0		0	0	0	0		0	0	0	50	West	Al Furaysh	Al Furaysh
0	0	0	45	Al Madinah	0	0	0	10	Al Furaysh	0	0	0	10	Al Furaysh	0	0	0	10	North	As-Saigh well	Al Furaysh
0	0	0	70	Al Madinah	0	0	0	0		0	0	0	0		0	0	0	27	Northwest	Al Jafr	Al Furaysh
0	0	0	52	Al Madinah	0	0	0	12	Al Furaysh	0	0	0	12	Al Furaysh	0	0	0	12	North	Aba Al Areej	Al Furaysh
0	0	0	42	Al Madinah	0	0	0	12	Al Furaysh	0	0	0	12	Shajwa	0	0	0	12	North	Oqlah As-Sayfi	Al Furaysh

The sixteenth services guide 2017\_Region Al Madinah Al Munawwarah

## Geographical data at the populated area level

The nearest city or village with a hospital					The nearest town or village that have a care center					The nearest town or village that have an education					Distance (Km) - type of road				Direction	Populated area	Emirate or governorate or municipality
Distance (Km) - type of road				City or village	Distance (Km) - type of road				City or village	Distance (Km) - type of road				City or village							
Sea route	Rough	Easy	asphalt		Sea route	Rough	Easy	asphalt		Sea route	Rough	Easy	asphalt		Sea route	Rough	Easy	asphalt			
0	0	0	40	Al Madinah	0	0	0	12	Al Furaysh	0	0	0	12	Al Furaysh	0	0	0	12	North	Shuab Al Ghames	Al Furaysh
0	0	0	48	Al Madinah	0	0	0	32	Al Furaysh	0	0	0	32	Al Furaysh	0	0	0	32	Northeast	Al Ghared	Al Furaysh
0	0	0	40	Al Madinah	0	0	0	15	Al Furaysh	0	0	0	0	0	0	0	15	Northeast	Malal	Al Furaysh	
0	0	0	40	Al Madinah	0	0	0	16	Al Furaysh	0	0	0	1	Al Furaysh	0	0	0	16	Northeast	Abo Ashaush	Al Furaysh
0	0	0	60	Al Madinah	0	0	0	16	Al Furaysh	0	0	0	16	Al Furaysh	0	0	0	16	West	Al Hazarah	Al Furaysh
0	0	0	59	Al Madinah	0	0	0	9	Al Furaysh	0	4	0	0	Ber Arrawha	0	0	0	9	Southwest	Shabraqah	Al Furaysh
0	0	0	53	Al Madinah	0	0	0	13	Al Furaysh	0	0	0	13	Al Furaysh	0	0	0	13	Northwest	Haret Al Marashedah (Al Madeeq)	Al Furaysh
0	0	0	50	Al Madinah	0	0	0	11	Al Furaysh	0	0	0	11	Al Furaysh	0	0	0	11	Northwest	As-Safa well	Al Furaysh
0	0	0	60	Al Madinah	0	0	0	30	Al Furaysh	0	0	0	30	Al Furaysh	0	0	0	30	North	Wadi Malal Ash-Shamali farms	Al Furaysh
0	0	15	50	Al Madinah	0	0	15	0	Al Furaysh	0	0	15	0	Al Madinah Al Munawwar	0	0	15	0	West	Wadi Ar-Rahbah	Al Furaysh

The sixteenth services guide 2017\_Region Al Madinah Al Munawwarah

Table (33 - 5 )

## Geographical data at the populated area level

The nearest city or village with a hospital					The nearest town or village that have a care center					The nearest town or village that have an education					Distance (Km) - type of road				Direction	Populated area	Emirate or governorate or municipality
Distance (Km) - type of road				City or village	Distance (Km) - type of road				City or village	Distance (Km) - type of road				City or village							
Sea route	Rough	Easy	asphalt		Sea route	Rough	Easy	asphalt		Sea route	Rough	Easy	asphalt		Sea route	Rough	Easy	asphalt			
0	0	0	65	Al Madinah	0	0	0	25	Al Furaysh	0	0	0	25	Al Furaysh	0	0	0	25	Southeast	Ad-Dawaa	Al Furaysh
0	0	0	55	Al Madinah	0	0	0	15	Al Furaysh	0	0	0	15	Al Furaysh	0	0	0	15	Northwest	Atta Allah Homid Al Morshedy Alley	Al Furaysh
0	0	0	27	Al Madinah	0	0	0	0		0	0	0	0		0	0	0	27	South	Abiar Al Mashi	Abiar Al Mashi
0	0	0	29	Al Madinah	0	0	0	2	Abiar Al Mashi	0	0	0	2	Abiar Al Mashi	0	0	0	2	South	Al Widi	Abiar Al Mashi
0	0	0	29	Al Madinah	0	0	0	2	Abiar Al Mashi	0	0	0	2	Abiar Al Mashi	0	0	0	2	East	Ad-Duwayfaah	Abiar Al Mashi
0	0	0	29	Al Madinah	0	0	0	3	Abiar Al Mashi	0	0	0	3	Abiar Al Mashi	0	0	0	3	Northeast	Fresh wells	Abiar Al Mashi
0	0	0	22	Al Madinah	0	0	0	5	Abiar Al Mashi	0	0	0	5	Abiar Al Mashi	0	0	0	5	Northeast	Tawfan wells	Abiar Al Mashi
0	0	0	30	Al Madinah	0	0	0	4	Abiar Al Mashi	0	0	0	0		0	0	0	4	South	Ar-Rughaybah	Abiar Al Mashi
0	0	0	40	Al Madinah	0	0	0	0		0	0	0	0		0	0	0	55	Southwest	Ash-Shalayel	Abiar Al Mashi
0	0	0	40	Al Madinah	0	0	0	25	Abiar Al Mashi	0	0	0	0		0	5	0	35	Southwest	Ad-Dawdaa Tanadub	Abiar Al Mashi

The sixteenth services guide 2017\_Region Al Madinah Al Munawwarah



## Geographical data at the populated area level

The nearest city or village with a hospital					The nearest town or village that have a care center					The nearest town or village that have an education					Distance (Km) - type of road				Direction	Populated area	Emirate or governorate or municipality
Distance (Km) - type of road				City or village	Distance (Km) - type of road				City or village	Distance (Km) - type of road				City or village							
Sea route	Rough	Easy	asphalt		Sea route	Rough	Easy	asphalt		Sea route	Rough	Easy	asphalt		Sea route	Rough	Easy	asphalt			
0	0	0	80	Al Madinah	0	0	0	2	Abiar Al Mashi	0	0	0	0		0	0	0	50	Southwest	Wadi Hasanah	Abiar Al Mashi
0	0	0	90	Al Madinah	0	0	0	25	Alyutama h	0	0	0	0		0	0	20	30	South	An-Nasbyah	Abiar Al Mashi
0	25	0	55	Al Madinah	0	25	0	0	Abiar Al Mashi	0	0	0	0		0	25	0	40	Southwest	Anam	Abiar Al Mashi
0	0	5	40	Al Madinah	0	0	0	5	Abiar Al Mashi	0	0	0	5	Abiar Al Mashi	0	0	15	0	South	Al Bardyah	Abiar Al Mashi
0	0	0	60	Al Madinah	0	0	0	0		0	0	0	0		0	0	0	20	Southeast	Al Oshayrah	Abiar Al Mashi
0	0	0	80	Al Madinah	0	0	0	20	Alyutama h	0	0	0	6	Abiar Al Mashi	0	0	0	35	South	Al Hano	Abiar Al Mashi
0	0	0	60	Al Madinah	0	0	0	29	Abiar Al Mashi	0	0	0	0		0	0	0	29	South	Al Ghozlan	Abiar Al Mashi
0	0	5	80	Al Madinah	0	0	0	15	Abiar Al Mashi	0	0	0	15	Abiar Al Mashi	0	0	25	20	South	Al Farashah	Abiar Al Mashi
0	0	0	80	Al Madinah	0	0	0	50	Al Furaysh	0	0	0	50	Al Furaysh	0	0	0	80	West	Al Faqrah	Al Fagrah
0	0	0	60	Al Madinah	0	0	0	0		0	0	0	0		0	0	0	60	Northeast	As-Suwayderah	As Suwadirah

The sixteenth services guide 2017\_Region Al Madinah Al Munawwarah

## Geographical data at the populated area level

The nearest city or village with a hospital					The nearest town or village that have a care center					The nearest town or village that have an education					Distance (Km) - type of road				Direction	Populated area	Emirate or governorate or municipality
Distance (Km) - type of road				City or village	Distance (Km) - type of road				City or village	Distance (Km) - type of road				City or village							
Sea route	Rough	Easy	asphalt		Sea route	Rough	Easy	asphalt		Sea route	Rough	Easy	asphalt		Sea route	Rough	Easy	asphalt			
0	0	0	22	Al Madinah	0	0	0	42	As Suwadirah	0	0	0	0		0	0	0	42	Southwest	Al Har farms	As Suwadirah
0	0	0	120	Al Madinah	0	0	0	45	As Suwadirah	0	0	0	0		0	0	0	45	Southeast	Al Aithaa	As Suwadirah
0	0	0	30	Al Madinah	0	0	0	40	As Suwadirah	0	0	0	0		0	0	0	40	West	Ar-Rusayaah farms	As Suwadirah
0	0	0	30	Al Madinah	0	0	0	0		0	0	0	0		0	0	0	30	Southwest	Ar-Razaya	As Suwadirah
0	0	0	65	Al Madinah	0	0	0	0		0	0	0	1	Abiar Al Mashi	0	0	0	65	Southwest	Al Raghiya	Al Raghiya
0	0	0	32	Al Madinah	0	0	0	10	As Suwadirah	0	0	0	10	As Suwadirah	0	0	0	32	Northeast	Al Owaynah	Al Uwainah
0	0	0	30	Al Madinah	0	0	0	10	As Suwadirah	0	0	0	10	As Suwadirah	0	0	0	30	East	Al Har	Al Har
0	0	0	90	Al Madinah	0	0	0	0		0	0	0	0		0	0	0	90	Southeast	Aldamiriuh	Ad Dumayriyah
0	0	0	115	Al Madinah	0	0	0	0		0	0	0	0		0	0	0	25	Southwest	Alhijariuh	Ad Dumayriyah
0	0	7	125	Al Hinakiyah	0	0	7	15	Ad Dumayriyah	0	0	7	15	Ad Dumayriyah	0	0	7	15	Southwest	Alhababih	Ad Dumayriyah

The sixteenth services guide 2017\_Region Al Madinah Al Munawwarah

## Geographical data at the populated area level

The nearest city or village with a hospital					The nearest town or village that have a care center					The nearest town or village that have an education					Distance (Km) - type of road				Direction	Populated area	Emirate or governorate or municipality
Distance (Km) - type of road				City or village	Distance (Km) - type of road				City or village	Distance (Km) - type of road				City or village							
Sea route	Rough	Easy	asphalt		Sea route	Rough	Easy	asphalt		Sea route	Rough	Easy	asphalt		Sea route	Rough	Easy	asphalt	Direction	Populated area	Emirate or governorate or municipality
0	15	0	115	Al Madinah	0	15	0	0	Ad Dumayriyah	0	15	0	0	Ad Dumayriyah	0	0	15	20	Southwest	Rahabah Alfurs	Ad Dumayriyah
0	0	0	45	Al Madinah	0	0	0	5	Sukhaiberah	0	0	0	5	Sukhaiberah	0	0	0	45	East	Daeh	Dheha
0	0	0	62	Al Hinakiyah	0	0	0	0		0	0	0	0		0	0	0	110	East	Ghurab	Khorab
0	0	0	110	Al Madinah	0	0	0	0		0	0	0	0		0	0	0	110	Southeast	Hazrah	Hazrah
0	10	0	80	Al Madinah	0	28	0	0	Hazrah	0	28	0	0	Hazrah	0	28	0	0	North	Almryr(Dihilat Alfatr)	Hazrah
0	0	0	100	Al Madinah	0	0	0	20	Khorab	0	0	0	0		0	0	30	100	Southeast	Al Mesbaa	Al Mesbaa
0	0	0	70	Al Madinah	0	0	0	25	As Suwadirah	0	0	0	0		0	0	0	70	Northeast	Wadi Ad-Duthair farms	Dather
0	0	0	0		0	0	0	0		0	0	0	0		0	0	0	245	Southwest	Yanbu	Yanbu
0	0	0	55	Yanbu	0	0	0	0		0	0	0	0		0	0	0	55	Southwest	Water treatment plant	Yanbu
0	0	0	0		0	0	0	0		0	0	0	0		0	0	0	20	South	Yanbaa As-Senayah	Yanbu

The sixteenth services guide 2017\_Region Al Madinah Al Munawwarah

## Geographical data at the populated area level

The nearest city or village with a hospital				The nearest town or village that have a care center					The nearest town or village that have an education					Distance (Km) - type of road				Direction	Populated area	Emirate or governorate or municipality	
Distance (Km) - type of road				City or village	Distance (Km) - type of road				City or village	Distance (Km) - type of road											City or village
Sea route	Rough	Easy	asphalt		Sea route	Rough	Easy	asphalt		Sea route	Rough	Easy	asphalt	Sea route	Rough	Easy	asphalt				
0	0	0	0		0	0	0	0		0	0	0	0		0	0	0	60	Northeast	Yanbu Al Nakhal	Yanbu Al Nakhal
0	0	0	3	Yanbu Al Nakhal	0	0	0	3	Yanbu Al Nakhal	0	0	0	3	Yanbu Al Nakhal	0	0	0	3	Northeast	Al Yaserah	Yanbu Al Nakhal
0	0	0	3	Yanbu Al Nakhal	0	0	0	3	Yanbu Al Nakhal	0	0	0	3	Yanbu Al Nakhal	0	0	0	3	Northeast	Al Bathnah	Yanbu Al Nakhal
0	0	0	5	Yanbu Al Nakhal	0	0	0	5	Yanbu Al Nakhal	0	0	0	0		0	0	0	5	Northeast	Khaif Hussein	Yanbu Al Nakhal
0	0	0	30	Yanbu Al Nakhal	0	0	0	30	Yanbu Al Nakhal	0	0	0	0		0	0	0	30	East	Madsous	Yanbu Al Nakhal
0	0	0	40	Yanbu Al Nakhal	0	0	0	40	Yanbu Al Nakhal	0	0	0	5	Yanbu Al Nakhal	0	0	0	40	East	Al Beqaa Al Faraah (Al Baldah)	Yanbu Al Nakhal
0	0	0	31	Yanbu Al Nakhal	0	0	0	31	Yanbu Al Nakhal	0	0	0	31	Yanbu Al Nakhal	0	0	0	31	East	Bani Darwesh well	Yanbu Al Nakhal
0	0	1	31	Yanbu Al Nakhal	0	0	1	31	Yanbu Al Nakhal	0	0	1	31	Yanbu Al Nakhal	0	0	1	31	East	Al-Sheikh well	Yanbu Al Nakhal
0	0	0	52	Yanbu Al Nakhal	0	0	0	52	Yanbu Al Nakhal	0	0	0	52	Yanbu Al Nakhal	0	0	0	52	East	Al Luhaa well	Yanbu Al Nakhal
0	0	0	55	Yanbu Al Nakhal	0	0	0	55	Yanbu Al Nakhal	0	0	0	55	Yanbu Al Nakhal	0	0	0	55	East	As-Sadah (As-Sadah wells)	Yanbu Al Nakhal

## Geographical data at the populated area level

The nearest city or village with a hospital					The nearest town or village that have a care center					The nearest town or village that have an education					Distance (Km) - type of road				Direction	Populated area	Emirate or governorate or municipality
Distance (Km) - type of road				City or village	Distance (Km) - type of road				City or village	Distance (Km) - type of road				City or village							
Sea route	Rough	Easy	asphalt		Sea route	Rough	Easy	asphalt		Sea route	Rough	Easy	asphalt		Sea route	Rough	Easy	asphalt			
0	0	0	3	Yanbu Al Nakhal	0	0	0	3	Yanbu Al Nakhal	0	0	0	0		0	0	0	3	South	Suwayqah	Yanbu Al Nakhal
0	0	0	15	Yanbu Al Nakhal	0	0	0	15	Yanbu Al Nakhal	0	0	0	0		0	0	0	15	Northeast	Al Baqaryah (Al Faraah)	Yanbu Al Nakhal
0	0	0	14	Yanbu Al Nakhal	0	0	0	14	Yanbu Al Nakhal	0	0	0	3	Yanbu Al Nakhal	0	0	0	14	Northeast	Al Sharif farm	Yanbu Al Nakhal
0	0	0	25	Yanbu Al Nakhal	0	0	0	25	Yanbu Al Nakhal	0	0	0	25	Yanbu Al Nakhal	0	0	0	25	North	Al Qurs	Yanbu Al Nakhal
0	0	0	10	Yanbu Al Nakhal	0	0	0	10	Yanbu Al Nakhal	0	0	0	10	Yanbu Al Nakhal	0	0	0	10	Northeast	Aylah	Yanbu Al Nakhal
0	0	0	50	Yanbu Al Nakhal	0	0	0	50	Yanbu Al Nakhal	0	0	0	0		0	0	0	50	Northeast	Ahmed well	Yanbu Al Nakhal
0	0	10	25	Yanbu Al Nakhal	0	0	10	25	Yanbu Al Nakhal	0	0	10	25	Yanbu Al Nakhal	0	0	10	25	Northeast	Al Hama well (Hajr Al Hama)	Yanbu Al Nakhal
0	10	0	15	Yanbu Al Nakhal	0	10	0	15	Yanbu Al Nakhal	0	10	0	2	Yanbu Al Nakhal	0	10	0	15	North	Khasm Al Hamraa farms	Yanbu Al Nakhal
0	0	0	60	Yanbu Al Nakhal	0	0	0	60	Yanbu Al Nakhal	0	0	0	60	Yanbu Al Nakhal	0	0	0	60	East	Al Farah well	Yanbu Al Nakhal
0	0	0	15	Yanbu Al Nakhal	0	0	0	15	Yanbu Al Nakhal	0	0	0	0		0	0	0	15	Northwest	Al Thalal	Yanbu Al Nakhal

The sixteenth services guide 2017\_Region Al Madinah Al Munawwarah

Table (33 - 11 )

## Geographical data at the populated area level

The nearest city or village with a hospital					The nearest town or village that have a care center					The nearest town or village that have an education					Distance (Km) - type of road				Direction	Populated area	Emirate or governorate or municipality
Distance (Km) - type of road				City or village	Distance (Km) - type of road				City or village	Distance (Km) - type of road				City or village							
Sea route	Rough	Easy	asphalt		Sea route	Rough	Easy	asphalt		Sea route	Rough	Easy	asphalt		Sea route	Rough	Easy	asphalt			
0	0	0	45	Yanbu	0	0	0	0	0	0	0	0	0	0	0	45	East	Al Jabriyah	Al Jabriyah		
0	0	0	14	Yanbu Al Nakhal	0	0	0	7	Al Jabriyah	0	0	0	7	Al Jabriyah	0	0	0	7	South	Al Ryan	Al Jabriyah
0	0	0	8	Yanbu Al Nakhal	0	0	0	1	Al Jabriyah	0	0	0	0	0	0	0	1	Southeast	Ein Ali Al Harbyah	Al Jabriyah	
0	0	0	10	Yanbu Al Nakhal	0	0	0	3	Al Jabriyah	0	0	0	3	Al Jabriyah	0	0	0	3	Southwest	Al Alqamyah	Al Jabriyah
0	0	0	11	Yanbu Al Nakhal	0	0	0	4	Al Jabriyah	0	0	0	4	Al Jabriyah	0	0	0	4	Southwest	Al Mazraah	Al Jabriyah
0	0	0	15	Yanbu Al Nakhal	0	0	0	8	Al Jabriyah	0	0	0	0	0	0	0	8	Southwest	Al Qaryah	Al Jabriyah	
0	0	0	15	Yanbu Al Nakhal	0	0	0	8	Al Jabriyah	0	0	0	8	Al Jabriyah	0	0	0	8	Southwest	Al Muthannah	Al Jabriyah
0	0	0	19	Yanbu Al Nakhal	0	0	0	12	Al Jabriyah	0	0	0	12	Al Jabriyah	0	0	0	12	Southwest	Al Mubarak	Al Jabriyah
0	0	12	7	Yanbu Al Nakhal	0	0	0	12	Al Jabriyah	0	0	0	12	Al Jabriyah	0	0	0	12	Southwest	Albarakah	Al Jabriyah
0	0	0	19	Yanbu Al Nakhal	0	0	0	13	Al Jabriyah	0	0	0	13	Al Jabriyah	0	0	0	13	Southwest	Al Mushayref	Al Jabriyah

The sixteenth services guide 2017\_Region Al Madinah Al Munawwarah

## Geographical data at the populated area level

The nearest city or village with a hospital					The nearest town or village that have a care center					The nearest town or village that have an education					Distance (Km) - type of road				Direction	Populated area	Emirate or governorate or municipality
Distance (Km) - type of road				City or village	Distance (Km) - type of road				City or village	Distance (Km) - type of road				City or village							
Sea route	Rough	Easy	asphalt		Sea route	Rough	Easy	asphalt		Sea route	Rough	Easy	asphalt		Sea route	Rough	Easy	asphalt			
0	0	0	85	Yanbu Al Nakhal	0	0	0	25	Al Jabriyah	0	0	0	17	Al Jabriyah	0	0	0	25	Southwest	Al Qadi well	Al Jabriyah
0	0	0	19	Yanbu Al Nakhal	0	0	0	12	Al Jabriyah	0	0	0	12	Al Jabriyah	0	0	0	12	Southwest	Al Obayesh	Al Jabriyah
0	0	0	12	Yanbu Al Nakhal	0	0	0	10	Al Jabriyah	0	0	0	10	Al Jabriyah	0	0	0	10	Southeast	As-Samad	Al Jabriyah
0	0	0	10	Yanbu Al Nakhal	0	0	0	3	Al Jabriyah	0	0	0	3	Al Jabriyah	0	0	0	3	Northwest	Aba Al Hamed	Al Jabriyah
0	0	0	13	Yanbu Al Nakhal	0	0	0	6	Al Jabriyah	0	0	0	6	Al Jabriyah	0	0	0	6	East	Al Najeel	Al Jabriyah
0	0	0	20	Yanbu Al Nakhal	0	0	0	13	Al Jabriyah	0	0	0	13	Al Jabriyah	0	0	0	13	East	Salam well (As-Salhyah)	Al Jabriyah
0	0	7	83	Yanbu Al Nakhal	0	0	7	23	Al Jabriyah	0	0	10	0	Al Sharjah	0	0	7	23	East	Al Maleh well	Al Jabriyah
0	7	0	80	Yanbu Al Nakhal	0	7	0	20	Al Jabriyah	0	7	0	20	Al Jabriyah	0	7	0	20	East	Nama As-Surayhi well	Al Jabriyah
0	35	0	85	Yanbu Al Nakhal	0	5	0	25	Al Jabriyah	0	5	0	25	Al Jabriyah	0	5	0	25	East	Ateeq As-Surayhi well	Al Jabriyah
0	0	0	11	Yanbu Al Nakhal	0	0	0	4	Al Jabriyah	0	0	0	4	Al Jabriyah	0	0	0	4	West	As-Sukubyah	Al Jabriyah

The sixteenth services guide 2017\_Region Al Madinah Al Munawwarah

## Geographical data at the populated area level

The nearest city or village with a hospital					The nearest town or village that have a care center					The nearest town or village that have an education					Distance (Km) - type of road				Direction	Populated area	Emirate or governorate or municipality
Distance (Km) - type of road				City or village	Distance (Km) - type of road				City or village	Distance (Km) - type of road				City or village							
Sea route	Rough	Easy	asphalt		Sea route	Rough	Easy	asphalt		Sea route	Rough	Easy	asphalt		Sea route	Rough	Easy	asphalt			
0	0	0	25	Yanbu Al Nakhal	0	0	0	18	Al Jabriyah	0	0	0	18	Al Jabriyah	0	0	0	18	Southwest	Al Aqer Washek	Al Jabriyah
0	46	0	7	Yanbu Al Nakhal	0	18	0	0	As Sadirah	0	3	0	0	Al Sharjah	0	0	3	43	East	At-Taybah	Al Jabriyah
0	0	0	107	Yanbu Al Nakhal	0	0	0	62	Al Jabriyah	0	0	0	62	Al Jabriyah	0	0	0	62	Northeast	Ar-Raya well	Al Jabriyah
0	20	0	27	Yanbu Al Nakhal	0	10	0	30	Al Jabriyah	0	10	0	30	Al Jabriyah	0	10	0	30	East	Rahba	Al Jabriyah
0	0	0	25	Yanbu Al Nakhal	0	0	0	0		0	0	0	0		0	0	0	48	Northeast	Talaah Nazah	Tala'at Naza
0	2	0	16	Yanbu Al Nakhal	0	0	0	7	Tala'at Naza	0	0	0	7	Tala'at Naza	0	0	0	7	Northeast	Ardaa	Tala'at Naza
0	0	0	45	Yanbu Al Nakhal	0	0	0	12	Tala'at Naza	0	0	0	12	Tala'at Naza	0	0	0	12	North	Samad As-Saeedi	Tala'at Naza
0	7	0	13	Yanbu Al Nakhal	0	0	0	6	Tala'at Naza	0	0	0	6	Tala'at Naza	0	0	0	6	North	Abdullah Al Hussaini well	Tala'at Naza
0	12	0	25	Yanbu	0	0	0	12	Tala'at Naza	0	0	0	12	Tala'at Naza	0	0	0	12	West	Falih Az-Zaghir well	Tala'at Naza
0	10	0	25	Yanbu Al Nakhal	0	0	0	10	Tala'at Naza	0	0	0	10	Tala'at Naza	0	0	0	10	Southwest	Gharaa	Tala'at Naza

The sixteenth services guide 2017\_Region Al Madinah Al Munawwarah



## Geographical data at the populated area level

The nearest city or village with a hospital					The nearest town or village that have a care center					The nearest town or village that have an education					Distance (Km) - type of road				Direction	Populated area	Emirate or governorate or municipality
Distance (Km) - type of road				City or village	Distance (Km) - type of road				City or village	Distance (Km) - type of road				City or village							
Sea route	Rough	Easy	asphalt		Sea route	Rough	Easy	asphalt		City or village	Sea route	Rough	Easy		asphalt	City or village	Sea route	Rough	Easy	asphalt	
0	31	0	60	Yanbu Al Nakhal	0	0	0	45	Al Jabriyah	0	0	0	45	Al Jabriyah	0	3	0	28	Northeast	Abo Qarnayn well (Khuzayraa)	Tala'at Naza
0	0	0	63	Yanbu Al Nakhal	0	0	0	40	Al Jabriyah	0	0	0	12	Al Jabriyah	0	0	0	3	Northeast	Katad	Tala'at Naza
0	0	0	19	Yanbu Al Nakhal	0	0	0	6	Tala'at Naza	0	0	0	6	Tala'at Naza	0	0	0	6	Northeast	Al Farsha	Tala'at Naza
0	0	0	30	Yanbu Al Nakhal	0	0	0	5	Tala'at Naza	0	0	0	5	Tala'at Naza	0	0	0	5	Southeast	Om Dayaat	Tala'at Naza
0	0	0	66	Yanbu Al Nakhal	0	0	0	14	Al Jabriyah	0	0	0	14	Al Jabriyah	0	0	0	6	Southwest	Az-Zaghar	Tala'at Naza
0	0	32	25	Yanbu Al Nakhal	0	0	0	32	Tala'at Naza	0	0	0	32	Tala'at Naza	0	0	0	32	Southwest	Abed well	Tala'at Naza
0	0	37	35	Yanbu	0	0	10	28	Tala'at Naza	0	0	10	28	Tala'at Naza	0	0	10	28	West	Moslem well	Tala'at Naza
0	0	4	96	Yanbu Al Nakhal	0	0	0	45	Al Jabriyah	0	0	0	45	Al Jabriyah	0	0	4	36	Northwest	Ash-Shabuli well	Tala'at Naza
0	3	26	60	Yanbu Al Nakhal	0	0	0	45	Al Jabriyah	0	0	0	45	Al Jabriyah	0	0	3	26	West	Al Lahwyah well	Tala'at Naza
0	0	0	90	Yanbu Al Nakhal	0	0	0	0		0	0	0	0		0	0	0	145	Northeast	Al-Ahmar	Rakho

The sixteenth services guide 2017\_Region Al Madinah Al Munawwarah

## Geographical data at the populated area level

The nearest city or village with a hospital					The nearest town or village that have a care center					The nearest town or village that have an education					Distance (Km) - type of road				Direction	Populated area	Emirate or governorate or municipality
Distance (Km) - type of road				City or village	Distance (Km) - type of road				City or village	Distance (Km) - type of road				City or village							
Sea route	Rough	Easy	asphalt		Sea route	Rough	Easy	asphalt		Sea route	Rough	Easy	asphalt		Sea route	Rough	Easy	asphalt			
0	3	0	90	Yanbu Al Nakhal	0	0	0	3	Rakho	0	0	0	3	Rakho	0	0	0	3	Northwest	Al Khayamyah Al Janubiyah	Rakho
0	15	0	60	Yanbu Al Nakhal	0	0	0	25	Yanbu	0	0	0	27	Rakho	0	15	0	0	South	Hamdi bin Awwadah well	Rakho
0	0	0	70	Yanbu Al Nakhal	0	0	0	30	Yanbu	0	0	0	30	Rakho	0	0	0	10	Northwest	Lawyah well	Rakho
0	7	0	90	Yanbu Al Nakhal	0	0	2	5	Rakho	0	0	2	5	Rakho	0	0	2	5	Northwest	Al Qaderah	Rakho
0	4	0	90	Yanbu Al Nakhal	0	0	0	4	Rakho	0	0	0	4	Rakho	0	0	0	4	Northwest	Al Khayamyah Ash-Shamalyah	Rakho
0	7	0	90	Yanbu Al Nakhal	0	0	0	7	Rakho	0	0	0	7	Rakho	0	0	0	7	Northwest	Layah	Rakho
0	0	0	103	Yanbu Al Nakhal	0	0	0	13	Rakho	0	0	0	13	Rakho	0	0	0	13	Northwest	Al Luhyan	Rakho
0	0	0	92	Yanbu Al Nakhal	0	0	0	2	Rakho	0	0	0	2	Rakho	0	0	0	2	South	Daf Ar-Rufhah	Rakho
0	0	2	97	Yanbu Al Nakhal	0	0	2	7	Rakho	0	0	2	7	Rakho	0	0	2	7	Southeast	Fam Alaqah	Rakho
0	0	0	101	Yanbu Al Nakhal	0	0	0	11	Rakho	0	0	0	11	Rakho	0	0	0	11	Southeast	Dureet	Rakho

The sixteenth services guide 2017\_Region Al Madinah Al Munawwarah

## Geographical data at the populated area level

The nearest city or village with a hospital					The nearest town or village that have a care center					The nearest town or village that have an education					Distance (Km) - type of road				Direction	Populated area	Emirate or governorate or municipality
Distance (Km) - type of road				City or village	Distance (Km) - type of road				City or village	Distance (Km) - type of road				City or village							
Sea route	Rough	Easy	asphalt		Sea route	Rough	Easy	asphalt		Sea route	Rough	Easy	asphalt		Sea route	Rough	Easy	asphalt			
0	0	0	93	Yanbu Al Nakhal	0	0	0	3	Rakho	0	0	0	3	Rakho	0	0	0	3	South	Salam	Rakho
0	0	0	117	Yanbu Al Nakhal	0	0	0	27	Rakho	0	0	0	0	0	0	0	27	West	Duwaynah	Rakho	
0	14	0	90	Yanbu Al Nakhal	0	2	0	22	Rakho	0	3	0	0	0	2	0	22	West	Danah	Rakho	
0	10	0	90	Yanbu Al Nakhal	0	10	0	35	Al Jabriyah	0	10	0	27	0	10	0	30	West	Dahek wells	Rakho	
0	10	0	80	Yanbu Al Nakhal	0	7	0	38	Al Jabriyah	0	7	0	20	0	10	0	20	West	Zuhal	Rakho	
0	7	0	83	Yanbu Al Nakhal	0	7	0	38	Al Jabriyah	0	7	0	38	Al Faqa'ali	0	7	0	23	West	Tata	Rakho
0	0	0	110	Yanbu Al Nakhal	0	0	0	20	Rakho	0	0	0	0	0	0	0	20	Northwest	Addan	Rakho	
0	15	0	80	Yanbu Al Nakhal	0	0	0	20	Yanbu	0	15	0	27	0	15	0	20	West	Sudaira	Rakho	
0	0	0	98	Yanbu Al Nakhal	0	0	0	8	Rakho	0	0	0	8	0	0	0	8	Northwest	Al Latyah	Rakho	
0	15	0	110	Yanbu Al Nakhal	0	15	0	20	Rakho	0	15	0	0	0	15	0	20	Northwest	Al Ayz well (Al Halaqat)	Rakho	

The sixteenth services guide 2017\_Region Al Madinah Al Munawwarah

Table (33 - 17 )

## Geographical data at the populated area level

The nearest city or village with a hospital					The nearest town or village that have a care center					The nearest town or village that have an education					Distance (Km) - type of road				Direction	Populated area	Emirate or governorate or municipality
Distance (Km) - type of road				City or village	Distance (Km) - type of road				City or village	Distance (Km) - type of road				City or village							
Sea route	Rough	Easy	asphalt		Sea route	Rough	Easy	asphalt		Sea route	Rough	Easy	asphalt		Sea route	Rough	Easy	asphalt			
0	24	0	108	Yanbu Al Nakhal	0	6	0	18	Al Faqa'ali	0	6	0	18	Al Faqa'ali	0	25	0	18	Northeast	Senan Ash-Shuwal	Rakho
0	16	0	106	Yanbu Al Nakhal	0	12	0	18	Al Faqa'ali	0	12	0	18	Al Faqa'ali	0	16	0	18	Northeast	Tanadub	Rakho
0	18	0	108	Yanbu Al Nakhal	0	8	0	18	Al Faqa'ali	0	8	0	18	Al Faqa'ali	0	26	0	10	Northeast	Ath-Thama	Rakho
0	0	0	117	Yanbu Al Nakhal	0	0	0	17	Rakho	0	0	0	17	Rakho	0	0	0	17	Northwest	Ar-Rawi	Rakho
0	0	0	94	Yanbu Al Nakhal	0	0	0	4	Rakho	0	0	0	4	Rakho	0	0	0	4	Southeast	As-Sakharah	Rakho
0	1	0	83	Yanbu Al Nakhal	0	0	0	45	Al Jabriyah	0	0	0	27	Rakho	0	0	1	23	East	Al Buwayrat (Barawat)	Rakho
0	3	0	62	Yanbu Al Nakhal	0	0	0	20	Yanbu	0	3	0	22	Rakho	0	3	0	2	South	Oudah well (Ar-Rajebi)	Rakho
0	9	0	60	Yanbu Al Nakhal	0	0	0	29	Yanbu	0	0	0	36	Rakho	0	0	0	9	South	Saleh Ar-Refai well	Rakho
0	38	0	60	Yanbu Al Nakhal	0	0	0	45	Al Jabriyah	0	27	0	0	Rakho	0	38	0	0	West	Tawmal	Rakho
0	35	0	60	Yanbu Al Nakhal	0	0	0	45	Al Jabriyah	0	15	0	28	Al Jabriyah	0	15	0	20	West	Al Waqeah	Rakho

The sixteenth services guide 2017\_Region Al Madinah Al Munawwarah

## Geographical data at the populated area level

The nearest city or village with a hospital					The nearest town or village that have a care center					The nearest town or village that have an education					Distance (Km) - type of road				Direction	Populated area	Emirate or governorate or municipality
Distance (Km) - type of road				City or village	Distance (Km) - type of road				City or village	Distance (Km) - type of road				City or village							
Sea route	Rough	Easy	asphalt		Sea route	Rough	Easy	asphalt		Sea route	Rough	Easy	asphalt		Sea route	Rough	Easy	asphalt			
0	0	0	107	Yanbu Al Nakhal	0	0	0	17	Rakho	0	0	0	3	Rakho	0	0	0	17	Northwest	Al Mawared	Rakho
0	0	0	96	Yanbu Al Nakhal	0	0	0	6	Rakho	0	0	0	6	Rakho	0	0	0	6	Northwest	Al Musaynaa	Rakho
0	0	0	96	Yanbu Al Nakhal	0	0	0	6	Rakho	0	0	0	6	Rakho	0	0	0	6	Northwest	Tareef Ar-Rajel	Rakho
0	30	0	60	Yanbu Al Nakhal	0	0	0	45	Al Jabriyah	0	0	0	45	Al Jabriyah	0	10	0	20	Northwest	Om Waqaybat	Rakho
0	0	0	96	Yanbu Al Nakhal	0	0	0	5	Rakho	0	0	0	5	Rakho	0	0	0	5	Northwest	Al Humaydah	Rakho
0	0	0	110	Yanbu Al Nakhal	0	0	0	20	Rakho	0	0	0	20	Rakho	0	0	0	20	Northwest	Fam Anzaa	Rakho
0	1	0	99	Yanbu Al Nakhal	0	1	0	9	Rakho	0	1	0	9	Rakho	0	1	0	9	Northwest	Ash-Shuhaibaa	Rakho
0	6	0	60	Yanbu Al Nakhal	0	0	0	45	Al Jabriyah	0	7	0	0	Al Jabriyah	0	6	0	0	Southeast	Jari	Rakho
0	0	0	97	Yanbu Al Nakhal	0	0	0	7	Rakho	0	0	0	7	Rakho	0	0	0	7	East	Al Jawyat well	Rakho
0	8	0	60	Yanbu Al Nakhal	0	0	0	45	Al Jabriyah	0	16	0	0	Al Jabriyah	0	8	0	0	South	Saad bin Mosaad well	Rakho

The sixteenth services guide 2017\_Region Al Madinah Al Munawwarah

## Geographical data at the populated area level

The nearest city or village with a hospital					The nearest town or village that have a care center					The nearest town or village that have an education					Distance (Km) - type of road				Direction	Populated area	Emirate or governorate or municipality
Distance (Km) - type of road				City or village	Distance (Km) - type of road				City or village	Distance (Km) - type of road				City or village							
Sea route	Rough	Easy	asphalt		Sea route	Rough	Easy	asphalt		City or village	Sea route	Rough	Easy		asphalt	City or village	Sea route	Rough	Easy	asphalt	
0	8	0	60	Yanbu Al Nakhal	0	0	0	45	Al Jabriyah	0	9	0	0	Al Jabriyah	0	8	0	0	South	Hamed bin Raja well	Rakho
0	25	0	60	Yanbu Al Nakhal	0	0	0	45	Al Jabriyah	0	17	0	0	Al Jabriyah	0	25	0	0	Southwest	Jaber bin Jabarah well	Rakho
0	0	0	97	Yanbu	0	0	0	7	Al Shadkh	0	0	0	0		0	0	0	97	Northeast	Nabt	Nabt
0	0	0	100	Yanbu	0	0	0	3	Al Jabriyah	0	0	0	3	Nabt	0	0	0	3	East	Om Al Hayran	Nabt
0	0	0	99	Yanbu	0	0	0	10	Yanbu	0	0	0	2	Nabt	0	0	0	2	South	Al Moayzalah	Nabt
0	0	0	70	Yanbu	0	0	0	30	Al Nabat	0	0	0	0		0	0	0	32	Southeast	Al Wadeen (Abo Shukair)	Nabt
0	0	0	62	Yanbu Al Nakhal	0	0	0	45	Al Jabriyah	0	0	0	32	Yanbu Al Nakhal	0	0	0	2	East	Al Amaer	Nabt
0	0	0	85	Yanbu Al Nakhal	0	0	0	45	Yanbu	0	0	25	8	Al Jabriyah	0	0	0	25	Southwest	Bin Zuweid well	Nabt
0	0	0	0	Yanbu	0	0	0	14	Al Nabat	0	0	0	0		0	0	0	30	South	Cement factory	Nabt
0	0	27	60	Yanbu Al Nakhal	0	0	0	20	Yanbu	0	0	0	30	Yanbu Al Nakhal	0	0	0	27	South	Ramath Al Makhref	Nabt

The sixteenth services guide 2017\_Region Al Madinah Al Munawwarah

Table (33 - 20 )

## Geographical data at the populated area level

The nearest city or village with a hospital					The nearest town or village that have a care center					The nearest town or village that have an education					Distance (Km) - type of road				Direction	Populated area	Emirate or governorate or municipality
Distance (Km) - type of road				City or village	Distance (Km) - type of road				City or village	Distance (Km) - type of road				City or village							
Sea route	Rough	Easy	asphalt		Sea route	Rough	Easy	asphalt		Sea route	Rough	Easy	asphalt		Sea route	Rough	Easy	asphalt			
0	3	0	70	Yanbu	0	3	0	20	Yanbu	0	3	0	20	Yanbu	0	5	0	20	South	Om Al Ashm alley	Nabt
0	0	0	52	Yanbu	0	0	0	0		0	0	0	0		0	0	0	52	Northeast	Al-Najaf	Khamal
0	0	0	48	Yanbu	0	0	0	5	Khamal	0	0	0	5	Khamal	0	0	0	5	South	As-Safsaf	Khamal
0	0	0	65	Yanbu Al Nakhal	0	0	0	25	Yanbu	0	0	0	32	Rakho	0	0	0	5	West	Al Buhayrah	Khamal
0	0	0	57	Yanbu	0	0	0	5	Khamal	0	0	0	5	Khamal	0	0	0	5	West	Suwaiqah	Khamal
0	0	0	68	Yanbu Al Nakhal	0	0	0	28	Yanbu	0	0	0	35	Rakho	0	0	0	8	West	Saeedah lake	Khamal
0	5	0	67	Yanbu	0	5	0	15	Khamal	0	5	0	15	Khamal	0	5	0	15	North	Om Ratq wells	Khamal
0	0	0	65	Yanbu Al Nakhal	0	0	0	42	Khamal	0	0	0	25	Rakho	0	0	0	42	North	Dabaan	Khamal
0	0	0	56	Yanbu	0	0	0	4	Khamal	0	0	0	4	Khamal	0	0	0	4	North	Al Qasuryah	Khamal
0	0	0	54	Yanbu	0	0	0	2	Khamal	0	0	0	2	Khamal	0	0	0	2	North	Al Helalyah	Khamal

The sixteenth services guide 2017\_Region Al Madinah Al Munawwarah

## Geographical data at the populated area level

The nearest city or village with a hospital					The nearest town or village that have a care center					The nearest town or village that have an education					Distance (Km) - type of road				Direction	Populated area	Emirate or governorate or municipality
Distance (Km) - type of road				City or village	Distance (Km) - type of road				City or village	Distance (Km) - type of road				City or village							
Sea route	Rough	Easy	asphalt		Sea route	Rough	Easy	asphalt		Sea route	Rough	Easy	asphalt		Sea route	Rough	Easy	asphalt			
0	0	0	60	Yanbu	0	0	0	60	Yanbu	0	0	0	60	Yanbu	0	0	0	60	South	As-Sulaym	As-Sulaym
0	0	0	80	Yanbu	0	0	0	0		0	0	0	0		0	0	0	80	North	Al Faqa'ali	Al Faqa'ali
0	0	0	82	Yanbu	0	0	0	2	Al Faqa'ali	0	0	0	2	Al Faqa'ali	0	0	0	2	South	Wajeri	Al Faqa'ali
0	0	0	105	Yanbu	0	0	0	25	Al Faqa'ali	0	0	0	25	Al Faqa'ali	0	0	0	25	South	As-Sarehah	Al Faqa'ali
0	7	0	70	Yanbu	0	7	0	8	Al Faqa'ali	0	7	0	8	Al Faqa'ali	0	7	0	8	South	Om Az-Zaba	Al Faqa'ali
0	5	0	75	Yanbu	0	5	0	8	Al Faqa'ali	0	5	0	8	Al Faqa'ali	0	5	0	8	South	Samad Al Arbanah	Al Faqa'ali
0	0	0	72	Yanbu	0	0	0	10	Al Faqa'ali	0	0	0	10	Al Faqa'ali	0	0	0	10	South	Ar-Raqabah	Al Faqa'ali
0	0	0	97	Yanbu	0	0	0	15	Al Faqa'ali	0	0	0	0		0	0	0	15	Northwest	Al Oshaysh	Al Faqa'ali
0	0	0	88	Yanbu	0	0	0	3	Al Faqa'ali	0	0	0	3	Al Faqa'ali	0	0	0	3	Northwest	Al Masli	Al Faqa'ali
0	0	0	76	Yanbu Al Nakhhal	0	0	0	48	Tala'at Naza	0	0	0	21	Yanbu Al Nakhhal	0	0	0	16	North	Hulayel bin Mohamed well	Al Faqa'ali

The sixteenth services guide 2017\_Region Al Madinah Al Munawwarah



## Geographical data at the populated area level

The nearest city or village with a hospital					The nearest town or village that have a care center					The nearest town or village that have an education					Distance (Km) - type of road				Direction	Populated area	Emirate or governorate or municipality
Distance (Km) - type of road				City or village	Distance (Km) - type of road				City or village	Distance (Km) - type of road				City or village							
Sea route	Rough	Easy	asphalt		Sea route	Rough	Easy	asphalt		Sea route	Rough	Easy	asphalt		Sea route	Rough	Easy	asphalt			
0	0	6	88	Yanbu	0	0	6	6	Al Faqa'ali	0	0	6	6	Al Faqa'ali	0	0	6	6	Northeast	Kaanah	Al Faqa'ali
0	0	5	87	Yanbu	0	0	5	5	Al Faqa'ali	0	0	5	5	Al Faqa'ali	0	0	5	5	Northeast	Al Khalsaa	Al Faqa'ali
0	0	0	88	Yanbu	0	0	0	10	Al Faqa'ali	0	0	0	10	Al Faqa'ali	0	0	0	10	East	As-Saderah	Al Faqa'ali
0	0	4	96	Yanbu	0	0	4	14	Al Faqa'ali	0	0	4	14	Al Faqa'ali	0	0	4	14	East	As-Sadeed well	Al Faqa'ali
0	0	0	65	Yanbu	0	0	0	20	Al Faqa'ali	0	12	0	0	Yanbu Al Nakhhal	0	0	0	20	Southeast	Ad-Daab	Al Faqa'ali
0	0	1	67	Yanbu	0	0	1	24	Al Faqa'ali	0	0	1	24	Al Faqa'ali	0	0	1	24	Southeast	Hamad Al Adab farm	Al Faqa'ali
0	2	0	88	Yanbu Al Nakhhal	0	2	0	48	Yanbu	0	2	0	31	Yanbu Al Nakhhal	0	2	0	28	South	Thamayel Das	Al Faqa'ali
0	0	0	125	Yanbu Al Nakhhal	0	0	0	45	Al Jabriyah	0	0	0	35	Yanbu Al Nakhhal	0	0	0	65	East	Mohamed Dakhil Allah Az-Zebyani farm	Al Faqa'ali
0	0	27	27	Yanbu	0	0	0	27	Al Faqa'ali	0	0	0	12	Yanbu Al Nakhhal	0	0	0	27	Southeast	Al Quwayez	Al Faqa'ali
0	0	1	112	Yanbu	0	0	1	34	Al Faqa'ali	0	0	1	34	Al Faqa'ali	0	0	1	34	South	Awwaid Al Kutayni well	Al Faqa'ali

The sixteenth services guide 2017\_Region Al Madinah Al Munawwarah

## Geographical data at the populated area level

The nearest city or village with a hospital					The nearest town or village that have a care center					The nearest town or village that have an education					Distance (Km) - type of road				Direction	Populated area	Emirate or governorate or municipality
Distance (Km) - type of road				City or village	Distance (Km) - type of road				City or village	Distance (Km) - type of road				City or village							
Sea route	Rough	Easy	asphalt		Sea route	Rough	Easy	asphalt		Sea route	Rough	Easy	asphalt		Sea route	Rough	Easy	asphalt	Direction	Populated area	Emirate or governorate or municipality
0	0	0	60	Yanbu	0	0	0	0		0	0	0	0		0	0	0	60	North	An-Nabaa	Al Nabat
0	0	5	85	Yanbu	0	0	10	35	Al Faqa'ali	0	0	0	0		0	0	5	85	Northeast	Al Hayem well	Al Heem
0	0	20	27	Yanbu Al Nakhal	0	0	0	15	As Sadirah	0	0	0	0		0	0	0	40	Northeast	Ash-Sharjah	Al Sharjah
0	0	0	0		0	0	0	0		0	0	0	0		0	0	0	390	North	Al-Ula	Al Ula
0	0	0	10	Al Ula	0	0	0	10	Al Ula	0	0	0	10	Al Ula	0	0	0	10	Northeast	Al Muatadel	Al Ula
0	0	0	35	Al Ula	0	0	0	0		0	0	0	0		0	0	0	35	South	Mogayra	Mogayra
0	0	0	27	Al Ula	0	0	0	3	Mogayra	0	0	0	0		0	0	0	3	Southwest	Abo Zaraeb	Mogayra
0	0	0	54	Al Ula	0	0	0	0		0	0	0	0	Mogayra	0	0	0	24	Southwest	Al Khushaybah	Mogayra
0	0	0	36	Al Ula	0	0	0	6	Mogayra	0	0	0	6	Mogayra	0	0	0	6	West	Al Wazb	Mogayra
0	0	0	13	Al Ula	0	0	0	17	Mogayra	0	0	0	0		0	0	0	17	North	Qai Al Haj	Mogayra

## Geographical data at the populated area level

The nearest city or village with a hospital					The nearest town or village that have a care center					The nearest town or village that have an education					Distance (Km) - type of road				Direction	Populated area	Emirate or governorate or municipality
Distance (Km) - type of road				City or village	Distance (Km) - type of road				City or village	Distance (Km) - type of road				City or village							
Sea route	Rough	Easy	asphalt		Sea route	Rough	Easy	asphalt		City or village	Sea route	Rough	Easy		asphalt	City or village	Sea route	Rough	Easy	asphalt	
0	0	0	67	Al Ula	0	0	0	10	Mogayra	0	0	0	30	Mogayra	0	0	0	30	Southwest	Al Marma	Mogayra
0	0	0	55	Al Ula	0	0	0	8	Mogayra	0	0	0	15	Mogayra	0	0	0	15	Southwest	Mughaytah	Mogayra
0	0	0	100	Al Ula	0	0	0	45	Isharah	0	0	0	0		0	0	0	75	Southeast	Daah	Mogayra
0	0	0	22	Al Ula	0	0	0	7	Mogayra	0	0	0	7	Mogayra	0	0	0	7	North	Al Rofayah	Mogayra
0	0	0	35	Al Ula	0	0	0	0		0	0	0	0		0	0	0	35	North	Al Hajr (Saleh Madaen)	Al Hajr
0	0	0	30	Al Ula	0	0	0	0		0	0	0	0		0	0	0	30	North	Al Atheeb	Al Atheeb
0	0	0	27	Al Ula	0	0	0	3	Al Atheeb	0	0	0	3	Al Atheeb	0	0	0	3	East	Qai Turk	Al Atheeb
0	0	0	38	Al Ula	0	0	0	8	Al Atheeb	0	0	0	0		0	0	0	8	West	Qaraqer	Al Atheeb
0	0	0	44	Al Ula	0	0	0	12	Al Atheeb	0	0	0	12	Al Atheeb	0	0	0	12	Northwest	Al Malsan	Al Atheeb
0	0	0	35	Al Ula	0	0	0	10	Al Atheeb	0	0	0	10	Al Atheeb	0	0	0	10	Northwest	Al Wusayta	Al Atheeb

## Geographical data at the populated area level

The nearest city or village with a hospital					The nearest town or village that have a care center					The nearest town or village that have an education					Distance (Km) - type of road				Direction	Populated area	Emirate or governorate or municipality
Distance (Km) - type of road				City or village	Distance (Km) - type of road				City or village	Distance (Km) - type of road				City or village							
Sea route	Rough	Easy	asphalt		Sea route	Rough	Easy	asphalt		Sea route	Rough	Easy	asphalt		Sea route	Rough	Easy	asphalt			
0	0	0	38	Al Ula	0	0	0	7	Al Atheeb	0	0	0	7	Al Atheeb	0	0	0	7	West	Om Tulayhah	Al Atheeb
0	0	0	28	Al Ula	0	0	0	6	Al Atheeb	0	0	0	6	Al Atheeb	0	0	0	6	Southwest	Ash-Shura'yah	Al Atheeb
0	0	0	45	Al Ula	0	0	0	20	Al Atheeb	0	0	0	20	Al Atheeb	0	0	0	20	Northeast	Qararah	Al Atheeb
0	0	0	30	Al Ula	0	0	0	5	Al Atheeb	0	0	0	5	Al Atheeb	0	0	0	5	North	Al Muntazehah	Al Atheeb
0	0	0	25	Al Ula	0	0	0	25	Al Ula	0	0	0	0	0	0	0	25	North	Shelal	Shelal	
0	0	0	42	Al Ula	0	0	0	15	Al Hajr	0	0	0	0	0	0	0	20	North	Thurayah	Shelal	
0	0	0	42	Al Ula	0	0	0	25	Al Atheeb	0	0	0	12	Shelal	0	0	0	12	North	Al Manqah	Shelal
0	0	0	110	Al Ula	0	0	0	55	Al Hajr	0	0	0	0	0	0	0	110	North	Al Bureikah	Al Bureikah	
0	0	0	100	Al Ula	0	0	0	0	0	0	0	0	0	0	0	100	Northwest	Al Najeel	Al Najeel		
0	0	0	100	Al Ula	0	0	0	12	Al Najeel	0	0	0	12	Al Najeel	0	0	0	12	Northwest	Al Aurf	Al Najeel

The sixteenth services guide 2017\_Region Al Madinah Al Munawwarah

## Geographical data at the populated area level

The nearest city or village with a hospital				The nearest town or village that have a care center					The nearest town or village that have an education					Distance (Km) - type of road				Direction	Populated area	Emirate or governorate or municipality	
Distance (Km) - type of road				City or village	Distance (Km) - type of road				City or village	Distance (Km) - type of road				City or village	Distance (Km) - type of road						
Sea route	Rough	Easy	asphalt		Sea route	Rough	Easy	asphalt		Sea route	Rough	Easy	asphalt		Sea route	Rough	Easy				asphalt
0	0	0	80	Abu Rakh	0	0	0	20	Al Najeel	0	0	0	0		0	0	0	20	East	Al Balatah	Al Najeel
0	0	0	80	Al Ula	0	13	0	0	Al Najeel	0	13	0	0	Al Najeel	0	13	0	0	Northeast	Aran	Al Najeel
0	0	0	90	Al Ula	0	0	0	25	Al Najeel	0	0	0	25	Al Najeel	0	0	0	25	Southeast	Shawsaa	Al Najeel
0	0	0	100	Al Ula	0	0	0	15	Al Najeel	0	0	0	15	Al Najeel	0	0	0	15	North	Al Kharqah	Al Najeel
0	0	0	100	Al Ula	0	0	0	10	Al Najeel	0	0	0	10	Al Najeel	0	0	0	10	South	An-Natef	Al Najeel
0	0	0	70	Al Ula	0	0	0	35	Al Najeel	0	0	0	0		0	0	0	35	Southeast	Al Muqreh	Al Najeel
0	0	0	100	Al Ula	0	10	0	0	Al Najeel	0	0	0	10	Al Najeel	0	10	0	0	West	Qenawah	Al Najeel
0	0	0	100	Al Ula	0	0	0	15	Al Najeel	0	0	0	15	Al Najeel	0	0	0	15	South	An-Nuhaytah	Al Najeel
0	10	0	120	Al Ula	0	10	0	10	Al Najeel	0	10	0	10	Al Najeel	0	10	0	10	South	Ofoq	Al Najeel
0	10	0	100	Al Ula	0	10	0	5	Al Najeel	0	10	0	5	Al Najeel	0	10	0	5	Southwest	Qutaya	Al Najeel

The sixteenth services guide 2017\_Region Al Madinah Al Munawwarah

Table (33 - 27 )

## Geographical data at the populated area level

The nearest city or village with a hospital					The nearest town or village that have a care center					The nearest town or village that have an education					Distance (Km) - type of road				Direction	Populated area	Emirate or governorate or municipality
Distance (Km) - type of road				City or village	Distance (Km) - type of road				City or village	Distance (Km) - type of road				City or village							
Sea route	Rough	Easy	asphalt		Sea route	Rough	Easy	asphalt		Sea route	Rough	Easy	asphalt		Sea route	Rough	Easy	asphalt			
0	0	0	120	Al Ula	0	0	0	0	Al Ula	0	0	0	0	Al Ula	0	0	0	120	Northwest	Al Ward	Al Ward
0	0	23	120	Al Ula	0	0	0	23	Al Ward	0	0	0	0	Al Ward	0	0	0	23	North	Serar	Al Ward
0	0	0	87	Al Ula	0	0	0	15	Al Ward	0	0	0	0	Al Ward	0	0	0	15	East	Al Farsh	Al Ward
0	0	0	70	Al Ula	0	0	0	27	Al Ward	0	0	0	17	Al Ward	0	0	0	27	East	Wadi Qerm	Al Ward
0	0	0	45	Al Ula	0	0	0	40	Fadhla	0	0	0	40	Fadhla	0	0	0	65	East	Al Wafd	Al Ward
0	0	0	80	Al Ula	0	0	0	27	Al Ward	0	0	0	27	Al Ward	0	0	0	27	Southeast	Teeb Esm Al Janub	Al Ward
0	0	0	35	Al Ula	0	0	0	0	Al Ula	0	0	0	0	Al Ula	0	0	0	35	West	Fadhla	Fadhla
0	30	0	32	Al Ula	0	30	0	5	Fadhla	0	30	0	5	Fadhla	0	30	0	5	West	Al Quwayrah mountain	Fadhla
0	0	0	85	Al Ula	0	0	0	60	Fadhla	0	0	0	60	Fadhla	0	0	0	60	Southwest	Jaydah	Fadhla
0	0	0	36	Al Ula	0	0	0	1	Fadhla	0	0	0	1	Fadhla	0	0	0	1	Southeast	Abo Taynah	Fadhla

The sixteenth services guide 2017\_Region Al Madinah Al Munawwarah

## Geographical data at the populated area level

The nearest city or village with a hospital					The nearest town or village that have a care center					The nearest town or village that have an education					Distance (Km) - type of road				Direction	Populated area	Emirate or governorate or municipality
Distance (Km) - type of road				City or village	Distance (Km) - type of road				City or village	Distance (Km) - type of road				City or village							
Sea route	Rough	Easy	asphalt		Sea route	Rough	Easy	asphalt		City or village	Sea route	Rough	Easy		asphalt	City or village	Sea route	Rough	Easy	asphalt	
0	0	0	50	Al Ula	0	0	0	15	Fadhla	0	0	0	15	Fadhla	0	0	0	15	Southeast	Qusayeb Abo Seyal	Fadhla
0	0	0	60	Al Ula	0	0	0	25	Fadhla	0	0	0	25	Fadhla	0	0	0	25	Southeast	Qusayeb Al Awaj	Fadhla
0	0	0	65	Al Ula	0	0	0	12	Mogayra	0	0	0	25	Fadhla	0	0	0	30	Southeast	Qusayeb Abo Kharet	Fadhla
0	0	0	55	Al Ula	0	0	0	25	Fadhla	0	0	0	25	Fadhla	0	0	0	25	Southeast	Al Arefah	Fadhla
0	0	0	70	Al Ula	0	0	0	25	Mogayra	0	0	0	10	Waqeer	0	0	0	37	Southeast	Abo Zubayrah	Fadhla
0	0	0	75	Al Ula	0	0	0	40	Mogayra	0	0	0	0		0	0	0	60	Southeast	Kutayfah	Fadhla
0	0	0	60	Al Ula	0	0	0	45	Mogayra	0	0	0	15	Waqeer	0	0	0	55	Southeast	Masader	Fadhla
0	0	0	70	Al Ula	0	0	0	60	Fadhla	0	0	0	15	Waqeer	0	0	0	60	Southeast	Gathyuth	Fadhla
0	0	0	95	Al Ula	0	0	0	55	Fadhla	0	0	0	55	Fadhla	0	0	0	55	Southwest	As-Sutayeh	Fadhla
0	0	0	42	Al Ula	0	0	0	7	Fadhla	0	0	0	7	Fadhla	0	0	0	7	Northwest	Daf Rehal	Fadhla

## Geographical data at the populated area level

The nearest city or village with a hospital					The nearest town or village that have a care center					The nearest town or village that have an education					Distance (Km) - type of road				Direction	Populated area	Emirate or governorate or municipality
Distance (Km) - type of road				City or village	Distance (Km) - type of road				City or village	Distance (Km) - type of road				City or village							
Sea route	Rough	Easy	asphalt		Sea route	Rough	Easy	asphalt		City or village	Sea route	Rough	Easy		asphalt	City or village	Sea route	Rough	Easy	asphalt	
0	0	0	60	Al Ula	0	0	0	18	Fadhla	0	0	0	18	Fadhla	0	0	0	18	Southeast	Al Mutafasheq	Fadhla
0	0	0	60	Al Ula	0	0	0	25	Fadhla	0	0	0	25	Fadhla	0	0	0	25	Southwest	Ar-Raqeebah	Fadhla
0	15	0	70	Al Ula	0	0	0	50	Fadhla	0	0	0	50	Fadhla	0	0	0	50	South	Amwal	Fadhla
0	0	0	105	Al Ula	0	0	0	20	Al Jadidah	0	0	0	20	Al Jadidah	0	0	0	105	Southwest	Al-Ayn Al-Jadidah	Al-Ayn Al-Jadidah
0	0	0	110	Al Ula	0	0	0	0		0	0	0	0		0	0	0	110	Southwest	Al Jadidah	Al Jadidah
0	0	0	94	Al Ula	0	0	0	16	Al Jadidah	0	0	0	0		0	0	0	16	Northwest	Arar	Al Jadidah
0	0	12	120	Al Ula	0	0	12	18	Al Jadidah	0	0	12	18	Al Jadidah	0	0	12	18	Northwest	Malh	Al Jadidah
0	0	0	120	Al Ula	0	0	0	10	Al Jadidah	0	0	0	10	Al Jadidah	0	0	0	10	Northwest	Om Sayal	Al Jadidah
0	0	0	100	Al Ula	0	0	0	100	Al Ula	0	20	0	40	Fadhla	0	0	0	100	Southwest	Al Arak well	Bir Al Arak
0	0	0	70	Al Ula	0	0	0	22	Mogayra	0	0	0	0		0	0	0	70	Southwest	Waqeer	Waqeer



## Geographical data at the populated area level

The nearest city or village with a hospital					The nearest town or village that have a care center					The nearest town or village that have an education					Distance (Km) - type of road				Direction	Populated area	Emirate or governorate or municipality
Distance (Km) - type of road				City or village	Distance (Km) - type of road				City or village	Distance (Km) - type of road				City or village							
Sea route	Rough	Easy	asphalt		Sea route	Rough	Easy	asphalt		Sea route	Rough	Easy	asphalt		Sea route	Rough	Easy	asphalt			
0	0	0	0		0	0	0	0		0	0	0	0		0	0	0	260	Southeast	Mahd Al Thahab	Al Mahd
0	0	0	20	Al Mahd	0	0	0	20	Al Mahd	0	0	0	0		0	0	0	20	West	Al Ghamr	Al Mahd
0	0	3	32	Al Mahd	0	0	3	32	Al Mahd	0	0	0	0		0	0	3	32	West	Al Mazraa (Al Yabas)	Al Mahd
0	0	0	15	Al Mahd	0	0	0	15	Al Mahd	0	0	0	0		0	0	0	15	Northwest	Al Gerysyah	Al Mahd
0	0	0	2	Al Mahd	0	0	0	2	Al Mahd	0	0	0	2	Al Mahd	0	0	0	2	North	Al Maadan	Al Mahd
0	0	0	30	Al Mahd	0	0	0	30	Al Mahd	0	0	0	0		0	0	0	30	West	Al Oqaylah	Al Mahd
0	0	0	25	Al Mahd	0	0	0	25	Al Mahd	0	0	0	0		0	0	0	25	Northwest	Al Gumaymaa	Al Mahd
0	0	0	18	Al Mahd	0	0	0	18	Al Mahd	0	0	0	0		0	0	0	18	East	Kharja	Al Mahd
0	0	3	22	Al Mahd	0	0	3	22	Al Mahd	0	0	0	0		0	0	3	22	Southeast	Om Al Awshaz	Al Mahd
0	0	0	15	Al Mahd	0	0	0	15	Al Mahd	0	0	0	0		0	0	0	15	South	Al Aslaq (Al Azizyah)	Al Mahd

## Geographical data at the populated area level

The nearest city or village with a hospital					The nearest town or village that have a care center					The nearest town or village that have an education					Distance (Km) - type of road				Direction	Populated area	Emirate or governorate or municipality
Distance (Km) - type of road				City or village	Distance (Km) - type of road				City or village	Distance (Km) - type of road				City or village							
Sea route	Rough	Easy	asphalt		Sea route	Rough	Easy	asphalt		Sea route	Rough	Easy	asphalt		Sea route	Rough	Easy	asphalt	Direction	Populated area	Emirate or governorate or municipality
0	0	2	43	Al Mahd	0	0	2	43	Al-Quway'iyah	0	0	0	0		0	0	2	43	East	Al Othya wells (Al Othaymah)	Al Mahd
0	0	15	35	Al Mahd	0	0	0	30	Al-Quway'iyah	0	0	0	0		0	0	15	35	East	At-Tuwayferah wells	Al Mahd
0	0	0	79	Al Mahd	0	0	0	0		0	0	0	0		0	0	0	79	West	Asuwayriqyeh	Asuwayriqyeh
0	0	0	84	Al Mahd	0	0	0	4	Asuwayriqyeh	0	0	0	0		0	0	0	4	North	Al Gassah	Asuwayriqyeh
0	0	0	85	Al Mahd	0	0	0	6	Asuwayriqyeh	0	0	0	0		0	0	0	6	South	Qarran	Asuwayriqyeh
0	0	10	99	Al Mahd	0	0	10	20	Asuwayriqyeh	0	0	0	0		0	0	10	20	West	As-Suwaysah	Asuwayriqyeh
0	0	0	84	Al Mahd	0	0	0	25	Asuwayriqyeh	0	0	0	0		0	0	0	25	West	Hazem wa Ash-Sharifah	Asuwayriqyeh
0	0	0	105	Al Mahd	0	0	0	26	Asuwayriqyeh	0	0	0	26	Asuwayriqyeh	0	0	0	26	Southwest	Al Masaweq	Asuwayriqyeh
0	0	0	55	Al Mahd	0	0	0	20	Sufaynah	0	0	0	0		0	0	0	45	East	As-Sarhyah	Asuwayriqyeh
0	0	0	90	Al Mahd	0	0	0	0		0	0	0	0		0	0	0	90	South	As-Salhanyah	Aran

## Geographical data at the populated area level

The nearest city or village with a hospital					The nearest town or village that have a care center					The nearest town or village that have an education					Distance (Km) - type of road				Direction	Populated area	Emirate or governorate or municipality
Distance (Km) - type of road				City or village	Distance (Km) - type of road				City or village	Distance (Km) - type of road				City or village							
Sea route	Rough	Easy	asphalt		Sea route	Rough	Easy	asphalt		City or village	Sea route	Rough	Easy		asphalt	City or village	Sea route	Rough	Easy	asphalt	
0	0	0	100	Al Mahd	0	0	0	7	Aran	0	0	0	0		0	0	0	7	East	Mashaqah	Aran
0	0	0	97	Al Mahd	0	0	0	9	Aran	0	0	0	0		0	0	0	9	Southwest	Al Barraqyah	Aran
0	0	0	96	Al Mahd	0	0	0	7	Aran	0	0	0	0		0	0	0	7	West	An-Nubayyah	Aran
0	0	0	60	Al Mahd	0	0	0	0		0	0	0	0		0	0	0	60	Southwest	Sufaynah	Sufaynah
0	0	0	75	Al Mahd	0	0	0	3	Sufaynah	0	0	0	3	Sufaynah	0	0	0	3	West	Al Auraydah	Sufaynah
0	0	0	65	Al Mahd	0	0	0	32	Sufaynah	0	0	0	32	Sufaynah	0	0	0	32	Southwest	Wadi Baydan	Sufaynah
0	0	0	75	Al Mahd	0	0	0	10	Sufaynah	0	0	0	10	Sufaynah	0	0	0	10	South	Najjar	Sufaynah
0	0	0	160	Al Mahd	0	0	0	0		0	0	0	0		0	0	0	160	Northeast	Therb	Therb
0	0	20	100	Al Mahd	0	0	0	15	Aljayaser	0	0	0	15	Aljayaser	0	0	20	30	Southeast	Al Ashai	Therb
0	0	0	175	Al Mahd	0	0	0	0		0	0	0	0		0	0	0	25	Northeast	Al Humayjah	Therb

## Geographical data at the populated area level

The nearest city or village with a hospital				The nearest town or village that have a care center						The nearest town or village that have an education					Distance (Km) - type of road				Direction	Populated area	Emirate or governorate or municipality
Distance (Km) - type of road				City or village	Distance (Km) - type of road				City or village	Distance (Km) - type of road				City or village	Distance (Km) - type of road						
Sea route	Rough	Easy	asphalt		Sea route	Rough	Easy	asphalt		Sea route	Rough	Easy	asphalt		Sea route	Rough	Easy	asphalt			
0	0	0	40	Al Haso	0	0	0	25	Therb	0	0	0	0		0	0	0	63	Northeast	Al Oqaylah	Therb
0	0	7	53	Al Haso	0	0	7	28	Therb	0	0	0	0		0	0	7	28	West	Fajej Al Faydah	Therb
0	0	0	190	Al Mahd	0	0	0	30	Therb	0	0	0	0		0	0	0	30	East	Al Yusefyah well	Therb
0	0	0	30	Al Haso	0	0	0	10	Therb	0	0	0	0		0	0	0	25	Northeast	Ghomayed well (Om Al Madabegh)	Therb
0	0	0	180	Al Mahd	0	0	0	20	Therb	0	0	0	0		0	0	0	20	West	Al Taweylah	Therb
0	0	25	160	Al Mahd	0	0	0	6	Therb	0	0	0	6	Therb	0	0	0	25	East	Al-Salehiyah	Therb
0	0	18	190	Al Mahd	0	0	0	20	Therb	0	0	0	0		0	0	18	30	East	Museif Az-Zakrah well	Therb
0	20	0	120	Al Mahd	0	0	0	0		0	0	0	0		0	20	0	120	Southwest	Al Ghashyah	Al-Harah
0	45	0	120	Al Mahd	0	25	0	0	Al-Harah	0	0	0	0		0	25	0	0	West	Anbouan	Al-Harah
0	0	0	130	Al Mahd	0	0	0	0		0	0	0	0		0	0	0	130	Southwest	Hadha	Hadha

## Geographical data at the populated area level

The nearest city or village with a hospital				The nearest town or village that have a care center					The nearest town or village that have an education					Distance (Km) - type of road				Direction	Populated area	Emirate or governorate or municipality	
Distance (Km) - type of road				City or village	Distance (Km) - type of road				City or village	Distance (Km) - type of road											City or village
Sea route	Rough	Easy	asphalt		Sea route	Rough	Easy	asphalt		City or village	Sea route	Rough	Easy	asphalt	City or village	Sea route	Rough	Easy	asphalt		
0	25	20	40	Al Mahd	0	20	15	0	Therb	0	0	0	0		0	20	20	0	Northeast	Om Al Gheran	Hadha
0	23	0	140	Al Mahd	0	0	0	0		0	0	0	0		0	0	0	23	West	Al Heyal Al Mahajer (Mushrefah)	Hadha
0	0	0	65	Al Mahd	0	0	0	0		0	0	0	0		0	0	0	65	Northeast	Al Omq	Al Omq
0	0	20	80	Al Mahd	0	0	20	15	Al Omq	0	0	0	0		0	0	20	15	East	Badaya Al Haraseen (Matir)	Al Omq
0	0	0	97	Al Mahd	0	0	0	32	Al Omq	0	0	0	0		0	0	0	32	Northeast	Al-Mondassah	Al Omq
0	0	0	100	Al Mahd	0	0	0	35	Al Omq	0	0	0	0		0	0	0	35	East	Al Muhtajebah (Zat Ar-Rukab)	Al Omq
0	0	0	150	Al Mahd	0	0	0	0		0	0	0	0		0	0	0	150	South	Al Asiehr	Al Asiehr
0	0	0	70	Al Mahd	0	0	0	0		0	0	0	0		0	0	0	70	Southeast	Al Moyhiyah	Al Moyhiyah
0	0	0	50	Al Mahd	0	0	0	0		0	0	0	0		0	0	0	18	Northwest	Ar-Reqabyah	Al Moyhiyah
0	0	0	96	Al Mahd	0	0	0	26	Al Moyhiyah	0	0	0	0		0	0	0	26	West	Unaizah	Al Moyhiyah

## Geographical data at the populated area level

The nearest city or village with a hospital					The nearest town or village that have a care center					The nearest town or village that have an education					Distance (Km) - type of road				Direction	Populated area	Emirate or governorate or municipality
Distance (Km) - type of road				City or village	Distance (Km) - type of road				City or village	Distance (Km) - type of road				City or village							
Sea route	Rough	Easy	asphalt		Sea route	Rough	Easy	asphalt		Sea route	Rough	Easy	asphalt		Sea route	Rough	Easy	asphalt	Direction	Populated area	Emirate or governorate or municipality
0	0	26	70	Al Mahd	0	0	0	0		0	0	0	0		0	0	0	26	West	Ad-Dabayah	Al Moyhiyah
0	0	0	70	Al Mahd	0	0	0	0		0	0	0	0		0	0	0	70	West	As Sabeyah	As Sabeyah
0	18	0	112	Al Mahd	0	0	20	0	Ad Dumayriyah	0	0	0	0		0	18	0	40	North	Sahlah Al Mazraa	As Sabeyah
0	0	30	76	Al Mahd	0	0	30	0	Ad Dumayriyah	0	0	0	0		0	18	0	20	Northeast	Khanqah Al Mazraa	As Sabeyah
0	0	0	80	Al Mahd	0	0	0	0		0	0	0	0		0	0	0	80	West	Hoba	Hoba
0	0	0	45	Al Mahd	0	0	0	0		0	0	0	0		0	0	0	45	East	Al-Quway'iyah	Al-Quway'iyah
0	0	0	65	Al Mahd	0	0	0	0		0	0	0	0		0	0	0	65	Northwest	Al Harrara	Al Harrara
0	0	0	130	Al Mahd	0	0	0	0		0	0	0	0		0	0	0	130	East	Al Surayheah	Al Surayheah
0	0	0	100	Al Mahd	0	0	0	0		0	0	0	0		0	0	0	100	West	Al Rayadah	Al Ruyadah
0	0	0	80	Al Mahd	0	0	0	20	Al Harrara	0	0	0	0		0	0	0	80	Northwest	Ar Rakna	Ar Rakna

## Geographical data at the populated area level

The nearest city or village with a hospital					The nearest town or village that have a care center					The nearest town or village that have an education					Distance (Km) - type of road				Direction	Populated area	Emirate or governorate or municipality
Distance (Km) - type of road				City or village	Distance (Km) - type of road				City or village	Distance (Km) - type of road				City or village							
Sea route	Rough	Easy	asphalt		Sea route	Rough	Easy	asphalt		Sea route	Rough	Easy	asphalt		Sea route	Rough	Easy	asphalt			
0	0	0	100	Al Mahd	0	0	0	0		0	0	0	0		0	0	0	100	East	Aljayaser	Aljayaser
0	0	0	80	Al Mahd	0	0	0	60	Therb	0	0	0	0		0	0	0	60	South	Rashida	Rashida
0	0	0	0		0	0	0	0		0	0	0	0		0	0	0	150	Southwest	Badr	Badr
0	0	0	6	Badr	0	0	0	6	Badr	0	0	0	0		0	0	0	6	East	Al Jadid	Badr
0	0	0	7	Badr	0	0	0	7	Badr	0	0	0	0		0	0	0	7	Northeast	Albarakah	Badr
0	0	0	8	Badr	0	0	0	8	Badr	0	0	0	8	Badr	0	0	0	8	East	Al Fara'ah	Badr
0	0	0	11	Badr	0	0	0	11	Badr	0	0	0	11	Badr	0	0	0	11	East	Abo Najm wa Al Muhawishyah	Badr
0	0	0	12	Badr	0	0	0	12	Badr	0	0	0	12	Badr	0	0	0	12	Northeast	Al-Alyha	Badr
0	0	0	17	Badr	0	0	0	3	Al Wasta	0	0	0	0		0	0	0	17	Northeast	Al Husaynyah	Badr
0	0	0	20	Badr	0	0	0	2	Al Wasta	0	0	0	2	Al Wasta	0	0	0	20	Northeast	Daghbag	Badr

The sixteenth services guide 2017\_Region Al Madinah Al Munawwarah

## Geographical data at the populated area level

The nearest city or village with a hospital					The nearest town or village that have a care center					The nearest town or village that have an education					Distance (Km) - type of road				Direction	Populated area	Emirate or governorate or municipality
Distance (Km) - type of road				City or village	Distance (Km) - type of road				City or village	Distance (Km) - type of road				City or village							
Sea route	Rough	Easy	asphalt		Sea route	Rough	Easy	asphalt		Sea route	Rough	Easy	asphalt		Sea route	Rough	Easy	asphalt			
0	0	0	6	Badr	0	0	0	3	Badr	0	0	0	3	Badr	0	0	0	6	Southwest	Al Mufreq	Badr
0	0	0	7	Badr	0	0	0	47	Al Rayes	0	0	0	25	Al Qaha	0	0	0	7	Southwest	Abo Sarhah well	Badr
0	0	0	7	Badr	0	0	0	0		0	0	0	0		0	0	0	7	West	Al Ghoslani	Badr
0	0	2	3	Badr	0	0	2	3	Badr	0	0	2	3	Badr	0	0	2	3	Northwest	Al Qomaah well	Badr
0	0	0	15	Badr	0	0	0	3	Badr	0	0	0	3	Badr	0	0	0	15	West	As-Sumaid	Badr
0	0	0	92	Badr	0	0	0	5	As Sadirah	0	0	0	5	As Sadirah	0	0	0	92	North	Al Juhyanah	Badr
0	21	0	7	Badr	0	21	0	7	Badr	0	0	0	0		0	21	0	7	North	Nazlet Abo Hawaa	Badr
0	0	0	7	Badr	0	0	0	7	Badr	0	0	0	7	Badr	0	0	0	7	Northeast	Om At-Tabaqan	Badr
0	0	0	12	Badr	0	0	0	12	Badr	0	0	0	12	Badr	0	0	0	12	Northeast	Damdham	Badr
0	0	0	17	Badr	0	0	0	6	Al Wasta	0	0	0	6	Al Wasta	0	0	0	17	Northeast	Al Thimamiyah	Badr



## Geographical data at the populated area level

The nearest city or village with a hospital					The nearest town or village that have a care center					The nearest town or village that have an education					Distance (Km) - type of road				Direction	Populated area	Emirate or governorate or municipality
Distance (Km) - type of road				City or village	Distance (Km) - type of road				City or village	Distance (Km) - type of road				City or village							
Sea route	Rough	Easy	asphalt		Sea route	Rough	Easy	asphalt		Sea route	Rough	Easy	asphalt		Sea route	Rough	Easy	asphalt	Direction	Populated area	Emirate or governorate or municipality
0	0	0	19	Badr	0	0	0	10	Al Wasta	0	0	0	2	Badr	0	0	0	19	Northeast	Zeran	Badr
0	0	0	28	Badr	0	0	0	45	Al Jabriyah	0	0	0	33	Yanbu Al Nakhal	0	0	0	28	North	Humayraa well	Badr
0	0	0	70	Badr	0	0	0	0		0	0	0	0		0	0	0	70	Northeast	Al Musayjid	Al Musayjid
0	0	0	71	Badr	0	0	0	1	Al Musayjid	0	0	0	1	Al Musayjid	0	0	0	1	Northeast	Al Khushyramah	Al Musayjid
0	0	0	72	Badr	0	0	0	2	Al Musayjid	0	0	0	2	Al Musayjid	0	0	0	2	Northeast	Ath-Thamami	Al Musayjid
0	0	0	75	Badr	0	0	0	4	Al Musayjid	0	0	0	4	Al Musayjid	0	0	0	4	East	Kutaydah	Al Musayjid
0	0	0	80	Badr	0	0	0	5	Al Musayjid	0	0	0	5	Al Musayjid	0	0	0	5	South	Al Mukaymel	Al Musayjid
0	0	0	80	Badr	0	0	0	5	Al Musayjid	0	0	0	5	Al Musayjid	0	0	0	5	South	Abar Watar	Al Musayjid
0	0	0	81	Badr	0	0	0	6	Al Musayjid	0	0	0	6	Al Musayjid	0	0	0	6	South	Nazlet Amer bin Omran	Al Musayjid
0	0	9	79	Badr	0	0	0	9	Al Musayjid	0	0	0	9	Al Musayjid	0	0	0	9	South	Nazlet As-Sawaed	Al Musayjid

The sixteenth services guide 2017\_Region Al Madinah Al Munawwarah

## Geographical data at the populated area level

The nearest city or village with a hospital					The nearest town or village that have a care center					The nearest town or village that have an education					Distance (Km) - type of road				Direction	Populated area	Emirate or governorate or municipality
Distance (Km) - type of road				City or village	Distance (Km) - type of road				City or village	Distance (Km) - type of road				City or village							
Sea route	Rough	Easy	asphalt		Sea route	Rough	Easy	asphalt		Sea route	Rough	Easy	asphalt		Sea route	Rough	Easy	asphalt			
0	0	0	82	Badr	0	0	0	11	Al Musayjid	0	0	0	11	Al Musayjid	0	0	0	11	South	Nazet Huwaymel (Jaber well)	Al Musayjid
0	10	0	150	Badr	0	10	0	7	Badr	0	10	0	7	Badr	0	10	0	0	West	Al Hawazem well	Al Musayjid
0	0	0	80	Badr	0	0	0	9	Al Musayjid	0	0	0	9	Al Musayjid	0	0	0	9	South	Thuail	Al Musayjid
0	0	0	75	Badr	0	0	0	2	Al Musayjid	0	0	0	2	Al Musayjid	0	0	0	2	Northwest	Abo Lasab	Al Musayjid
0	0	0	80	Badr	0	0	0	5	Al Musayjid	0	0	0	5	Al Musayjid	0	0	0	5	Northwest	Mashet	Al Musayjid
0	0	0	75	Badr	0	0	0	5	Al Musayjid	0	0	0	5	Al Musayjid	0	0	0	5	Northwest	Ain Faleh	Al Musayjid
0	0	0	75	Badr	0	0	0	5	Al Musayjid	0	0	0	5	Al Musayjid	0	0	0	5	Northwest	Nazlet Bashir	Al Musayjid
0	0	7	73	Badr	0	0	7	0	Al Musayjid	0	0	7	0	Al Musayjid	0	0	7	0	North	Arkah	Al Musayjid
0	0	8	72	Badr	0	0	8	0	Al Musayjid	0	0	8	0	Al Musayjid	0	0	8	0	North	Safehah	Al Musayjid
0	0	3	79	Badr	0	0	3	9	Al Musayjid	0	0	3	9	Al Musayjid	0	0	3	9	Northwest	Thamu	Al Musayjid

## Geographical data at the populated area level

The nearest city or village with a hospital					The nearest town or village that have a care center					The nearest town or village that have an education					Distance (Km) - type of road				Direction	Populated area	Emirate or governorate or municipality
Distance (Km) - type of road				City or village	Distance (Km) - type of road				City or village	Distance (Km) - type of road				City or village							
Sea route	Rough	Easy	asphalt		Sea route	Rough	Easy	asphalt		Sea route	Rough	Easy	asphalt		Sea route	Rough	Easy	asphalt			
0	0	0	84	Badr	0	0	0	14	Al Musayjid	0	0	0	14	Al Musayjid	0	0	0	14	Northwest	Al Hemah	Al Musayjid
0	25	0	90	Badr	0	20	0	9	Al Shfeah	0	20	0	9	Al Shfeah	0	20	0	5	North	Remah	Al Musayjid
0	0	0	89	Badr	0	0	0	19	Al Musayjid	0	0	0	19	Al Musayjid	0	0	0	19	Northwest	Bahman (Nazlet Al-Sheikh Sadiq)	Al Musayjid
0	0	2	80	Badr	0	0	2	10	Al Musayjid	0	0	2	10	Al Musayjid	0	0	2	10	Northwest	Nazlet Sulaiman bin Salem	Al Musayjid
0	0	1	88	Badr	0	0	1	18	Al Musayjid	0	0	1	18	Al Musayjid	0	0	1	18	Northwest	Ad-Daqqah	Al Musayjid
0	0	0	84	Badr	0	0	0	14	Al Musayjid	0	0	0	14	Al Musayjid	0	0	0	14	Northwest	Nazlet Abbas bin Assaf	Al Musayjid
0	0	0	85	Badr	0	0	0	15	Al Musayjid	0	0	0	15	Al Musayjid	0	0	0	15	Northwest	Nazlet Mohamed Ali bin Assaf	Al Musayjid
0	0	0	81	Badr	0	0	0	11	Al Musayjid	0	0	0	11	Al Musayjid	0	0	0	11	Northwest	Sheikh Mohamed Ali well	Al Musayjid
0	0	0	85	Badr	0	0	0	15	Al Musayjid	0	0	0	15	Al Musayjid	0	0	0	15	Northwest	Al Makhbaah Al Olya	Al Musayjid
0	0	5	76	Badr	0	0	5	6	Al Musayjid	0	0	5	6	Al Musayjid	0	0	5	6	Northwest	Al Lasefah	Al Musayjid

## Geographical data at the populated area level

The nearest city or village with a hospital					The nearest town or village that have a care center					The nearest town or village that have an education					Distance (Km) - type of road				Direction	Populated area	Emirate or governorate or municipality
Distance (Km) - type of road				City or village	Distance (Km) - type of road				City or village	Distance (Km) - type of road				City or village							
Sea route	Rough	Easy	asphalt		Sea route	Rough	Easy	asphalt		Sea route	Rough	Easy	asphalt		Sea route	Rough	Easy	asphalt			
0	0	0	93	Badr	0	0	0	23	Al Musayjid	0	0	0	23	Al Musayjid	0	0	0	23	Northwest	Al Humaydani	Al Musayjid
0	0	4	88	Badr	0	0	4	18	Al Musayjid	0	0	4	18	Al Musayjid	0	0	4	18	Northwest	Seqam	Al Musayjid
0	0	0	93	Badr	0	0	0	23	Al Musayjid	0	0	0	23	Al Musayjid	0	0	0	23	Northwest	Mashooma	Al Musayjid
0	27	0	150	Badr	0	27	0	7	Badr	0	27	0	7	Badr	0	27	0	0	Northwest	As-Saneef	Al Musayjid
0	26	0	150	Badr	0	26	0	7	Badr	0	26	0	7	Badr	0	26	0	0	Northwest	Al Mathwyah	Al Musayjid
0	28	0	150	Badr	0	28	0	7	Badr	0	28	0	7	Badr	0	28	0	0	Northwest	Al Aythabah	Al Musayjid
0	28	0	150	Badr	0	0	0	37	Al Shfeah	0	0	0	40	Tasha	0	28	0	0	Northwest	Al Madeh	Al Musayjid
0	0	8	90	Badr	0	0	8	20	Al Musayjid	0	0	8	20	Al Musayjid	0	0	8	20	Northwest	Tandab	Al Musayjid
0	0	9	90	Badr	0	0	9	20	Al Musayjid	0	0	9	20	Al Musayjid	0	0	9	20	Northwest	Az-Zubad	Al Musayjid
0	0	10	90	Badr	0	0	10	20	Al Musayjid	0	0	10	20	Al Musayjid	0	0	10	20	Northwest	Sadr Al Onayeq	Al Musayjid

The sixteenth services guide 2017\_Region Al Madinah Al Munawwarah

## Geographical data at the populated area level

The nearest city or village with a hospital					The nearest town or village that have a care center					The nearest town or village that have an education					Distance (Km) - type of road				Direction	Populated area	Emirate or governorate or municipality
Distance (Km) - type of road				City or village	Distance (Km) - type of road				City or village	Distance (Km) - type of road				City or village							
Sea route	Rough	Easy	asphalt		Sea route	Rough	Easy	asphalt		Sea route	Rough	Easy	asphalt		Sea route	Rough	Easy	asphalt			
0	0	4	78	Badr	0	0	4	8	Al Musayjid	0	0	4	8	Al Musayjid	0	0	4	8	Northwest	Al Meghdar	Al Musayjid
0	0	0	85	Badr	0	0	0	15	Al Musayjid	0	0	0	15	Al Musayjid	0	0	0	15	Northwest	Nazlet Al Humaymah	Al Musayjid
0	0	0	87	Badr	0	0	0	17	Al Musayjid	0	0	0	17	Al Musayjid	0	0	0	17	North	Nazlet Rabie	Al Musayjid
0	0	0	84	Badr	0	0	0	14	Al Musayjid	0	0	0	14	Al Musayjid	0	0	0	14	Northwest	Hamad bin Farz well	Al Musayjid
0	0	2	75	Badr	0	0	2	5	Al Musayjid	0	0	2	5	Al Musayjid	0	0	2	5	South	Rakak well	Al Musayjid
0	0	2	75	Badr	0	0	2	5	Al Musayjid	0	0	2	5	Al Musayjid	0	0	2	5	North	Mohsen bin Ahmed well	Al Musayjid
0	0	0	85	Badr	0	0	0	15	Al Musayjid	0	0	0	15	Al Musayjid	0	0	0	15	North	Ath-Thuyaylaban	Al Musayjid
0	0	0	20	Badr	0	0	0	0		0	0	0	0		0	0	0	20	East	Al Wasta	Al Wasta
0	0	0	33	Badr	0	0	0	13	Al Wasta	0	0	0	13	Al Wasta	0	0	0	13	East	Saleh bin Hammad well	Al Wasta
0	0	0	32	Badr	0	0	0	12	Al Wasta	0	0	0	12	Al Wasta	0	0	0	12	East	Mohamed Salim well	Al Wasta

## Geographical data at the populated area level

The nearest city or village with a hospital					The nearest town or village that have a care center					The nearest town or village that have an education					Distance (Km) - type of road				Direction	Populated area	Emirate or governorate or municipality
Distance (Km) - type of road				City or village	Distance (Km) - type of road				City or village	Distance (Km) - type of road				City or village							
Sea route	Rough	Easy	asphalt		Sea route	Rough	Easy	asphalt		City or village	Sea route	Rough	Easy		asphalt	City or village	Sea route	Rough	Easy	asphalt	
0	0	0	36	Badr	0	0	0	14	Al Wasta	0	0	0	14	Al Wasta	0	0	0	14	East	Biir Hassen bin Mohamed	Al Wasta
0	0	0	22	Badr	0	0	0	2	Al Wasta	0	0	0	2	Al Wasta	0	0	0	2	Northeast	Al Kharma	Al Wasta
0	0	0	27	Badr	0	0	0	7	Al Wasta	0	0	0	7	Al Wasta	0	0	0	7	North	Al Hamraa	Al Wasta
0	0	0	168	Badr	0	0	0	27	Al Shfeah	0	0	0	25	Badr	0	0	0	18	Northeast	Al Huda	Al Wasta
0	0	0	30	Badr	0	0	0	10	Al Wasta	0	0	0	10	Al Wasta	0	0	0	10	Northwest	Marshad bin Ruwayshed well (Al Kabashyah)	Al Wasta
0	0	2	16	Badr	0	0	2	8	Al Wasta	0	0	2	8	Al Wasta	0	0	2	8	Southeast	Wadi Al Waja farms	Al Wasta
0	0	0	163	Badr	0	0	0	22	Tasha	0	0	0	22	Tasha	0	0	0	13	North	Jaber well (Raynah)	Al Wasta
0	0	0	24	Badr	0	0	0	2	Tasha	0	0	0	0	0	0	0	20	Northeast	Almuwaylih	Al Wasta	
0	0	0	33	Badr	0	0	0	5	Tasha	0	0	0	0	0	0	0	23	North	Kheif Al Huzami	Al Wasta	
0	0	35	20	Badr	0	0	8	0	Tasha	0	0	7	0	Al Wasta	0	0	0	35	Northeast	Om Al Husaynat (Al Qetar)	Al Wasta

## Geographical data at the populated area level

The nearest city or village with a hospital					The nearest town or village that have a care center					The nearest town or village that have an education					Distance (Km) - type of road				Direction	Populated area	Emirate or governorate or municipality
Distance (Km) - type of road				City or village	Distance (Km) - type of road				City or village	Distance (Km) - type of road				City or village							
Sea route	Rough	Easy	asphalt		Sea route	Rough	Easy	asphalt		Sea route	Rough	Easy	asphalt		Sea route	Rough	Easy	asphalt			
0	0	27	20	Badr	0	0	4	0	Tasha	0	0	4	0	Tasha	0	0	0	27	Northeast	Abo Ruwaith	Al Wasta
0	0	35	20	Badr	0	0	6	0	Tasha	0	0	4	0	Al Wasta	0	0	0	35	Northeast	Al Athwad Al Gharbyah (As-Suffla - Ad- Al Athwad Ash-Sharqiyah (Al Olya)	Al Wasta
0	0	36	20	Badr	0	0	7	0	Tasha	0	0	5	0	Al Wasta	0	0	0	36	Northeast	Talaah Al Maam	Al Wasta
0	0	0	61	Badr	0	0	0	18	Al Musayjid	0	0	0	18	Al Musayjid	0	0	0	41	Northeast		Al Wasta
0	20	0	170	Badr	0	0	0	29	Al Shfeah	0	0	0	29	Al Shfeah	0	20	0	20	North	Ar-Ratj	Al Wasta
0	22	0	161	Badr	0	0	0	20	Al Shfeah	0	6	0	20	Al Shfeah	0	22	0	11	North	Az-Zerayah	Al Wasta
0	0	0	200	Badr	0	0	0	32	Al Shfeah	0	0	0	23	Al Shfeah	0	0	0	50	North	Ash-Sharyoufi	Al Wasta
0	58	0	20	Badr	0	2	0	0	Tasha	0	2	0	0	Tasha	0	0	0	58	North	Al Jawaberah	Al Wasta
0	55	0	20	Badr	0	2	0	0	Tasha	0	2	0	0	Tasha	0	0	0	55	North	Al Omor	Al Wasta
0	66	0	20	Badr	0	0	11	4	As Sadirah	0	0	11	4	As Sadirah	0	0	0	66	North	Ased (Rashid well)	Al Wasta

The sixteenth services guide 2017\_Region Al Madinah Al Munawwarah

Table (33 - 45 )

## Geographical data at the populated area level

The nearest city or village with a hospital					The nearest town or village that have a care center					The nearest town or village that have an education					Distance (Km) - type of road				Direction	Populated area	Emirate or governorate or municipality
Distance (Km) - type of road				City or village	Distance (Km) - type of road				City or village	Distance (Km) - type of road				City or village							
Sea route	Rough	Easy	asphalt		Sea route	Rough	Easy	asphalt		Sea route	Rough	Easy	asphalt		Sea route	Rough	Easy	asphalt			
0	64	0	20	Badr	0	13	0	0	As Sadirah	0	13	0	0	As Sadirah	0	0	0	64	North	Om Shaarah	Al Wasta
0	63	0	20	Badr	0	14	0	0	As Sadirah	0	14	0	0	As Sadirah	0	0	0	63	North	Al Thimamiyah	Al Wasta
0	62	0	20	Badr	0	12	0	0	As Sadirah	0	12	0	0	As Sadirah	0	0	0	62	North	Wasemah	Al Wasta
0	65	0	20	Badr	0	6	0	0	Tasha	0	6	0	0	Tasha	0	0	0	65	North	Qasab	Al Wasta
0	62	0	20	Badr	0	8	0	0	As Sadirah	0	8	0	0	As Sadirah	0	0	0	62	North	Al Barakah	Al Wasta
0	70	0	20	Badr	0	7	0	0	As Sadirah	0	7	0	0	As Sadirah	0	0	0	70	North	Reqe	Al Wasta
0	0	28	20	Badr	0	0	6	0	Tasha	0	0	6	0	Tasha	0	0	0	28	Northeast	Atherah As-Sufla (As-Surban alley)	Al Wasta
0	0	2	43	Badr	0	0	5	0	Tasha	0	0	5	0	Tasha	0	0	2	23	North	Damu Al Mahdyat	Al Wasta
0	0	5	40	Badr	0	0	5	20	Al Wasta	0	0	5	20	Al Wasta	0	0	5	20	East	Al Wadeh, Sheban	Al Wasta
0	0	0	55	Badr	0	0	0	7	Tasha	0	0	0	3	Al Wasta	0	0	0	35	East	Nazlet As-Samad	Al Wasta

The sixteenth services guide 2017\_Region Al Madinah Al Munawwarah



## Geographical data at the populated area level

The nearest city or village with a hospital					The nearest town or village that have a care center					The nearest town or village that have an education					Distance (Km) - type of road				Direction	Populated area	Emirate or governorate or municipality
Distance (Km) - type of road				City or village	Distance (Km) - type of road				City or village	Distance (Km) - type of road				City or village							
Sea route	Rough	Easy	asphalt		Sea route	Rough	Easy	asphalt		City or village	Sea route	Rough	Easy		asphalt	City or village	Sea route	Rough	Easy	asphalt	
0	0	0	38	Badr	0	0	0	20	Al Wasta	0	0	0	20	Al Wasta	0	0	0	20	Northwest	Abo Obaidah well	Al Wasta
0	0	0	185	Badr	0	0	0	44	Al Shfeah	0	0	0	44	Al Shfeah	0	0	0	35	North	Al Hafi	Al Wasta
0	0	0	50	Badr	0	0	0	25	Al Wasta	0	0	0	25	Al Wasta	0	0	0	25	North	Sheikh Ahmed Al Khattab well	Al Wasta
0	0	0	135	Badr	0	0	0	0		0	0	0	0		0	0	0	135	East	Qaydi well	Al Qaha
0	0	0	140	Badr	0	0	0	5	Al Qaha	0	0	0	5	Al Qaha	0	0	0	5	East	Al Muwayradah	Al Qaha
0	0	3	144	Badr	0	0	3	9	Al Qaha	0	0	3	9	Al Qaha	0	0	3	9	Northwest	Hameed well	Al Qaha
0	0	3	137	Badr	0	0	3	0	Al Qaha	0	0	3	0	Al Qaha	0	0	3	0	Northeast	Om Farq	Al Qaha
0	0	0	133	Badr	0	0	0	4	Al Qaha	0	0	0	4	Al Qaha	0	0	0	4	Southwest	Salim well	Al Qaha
0	0	0	141	Badr	0	0	0	6	Al Qaha	0	0	0	6	Al Qaha	0	0	0	6	North	Hugaygah well	Al Qaha
0	1	0	140	Badr	0	1	0	6	Al Qaha	0	1	0	6	Al Qaha	0	1	0	6	North	Hamadi well	Al Qaha

## Geographical data at the populated area level

The nearest city or village with a hospital					The nearest town or village that have a care center					The nearest town or village that have an education					Distance (Km) - type of road				Direction	Populated area	Emirate or governorate or municipality
Distance (Km) - type of road				City or village	Distance (Km) - type of road				City or village	Distance (Km) - type of road				City or village							
Sea route	Rough	Easy	asphalt		Sea route	Rough	Easy	asphalt		Sea route	Rough	Easy	asphalt		Sea route	Rough	Easy	asphalt			
0	0	0	133	Badr	0	0	0	3	Al Qaha	0	0	0	3	Al Qaha	0	0	0	3	South	Olaythah well	Al Qaha
0	2	0	123	Badr	0	2	0	10	Al Qaha	0	2	0	10	Al Qaha	0	2	0	10	South	Om As-Sedr	Al Qaha
0	0	7	121	Badr	0	0	7	0	Al Qaha	0	0	7	0	Al Qaha	0	0	7	0	South	Bakhait bin Naser farm	Al Qaha
0	0	0	125	Badr	0	0	0	10	Al Qaha	0	0	0	10	Al Qaha	0	0	10	0	Southeast	Samran well	Al Qaha
0	0	10	115	Badr	0	0	10	0	Al Qaha	0	0	10	0	Al Qaha	0	0	10	0	South	Sulaiman well	Al Qaha
0	0	5	153	Badr	0	0	5	23	Al Qaha	0	0	5	23	Al Qaha	0	0	5	23	Southeast	Al Qarsah well	Al Qaha
0	0	7	143	Badr	0	0	7	7	Al Qaha	0	0	7	7	Al Qaha	0	0	7	7	Southwest	Ranah well	Al Qaha
0	0	9	141	Badr	0	0	9	6	Al Qaha	0	0	9	6	Al Qaha	0	0	9	6	South	Ruwaished well	Al Qaha
0	0	8	140	Badr	0	0	8	7	Al Qaha	0	0	8	7	Al Qaha	0	0	8	7	Southwest	Fawwaz bin Ghali well	Al Qaha
0	0	11	134	Badr	0	0	11	7	Al Qaha	0	0	11	7	Al Qaha	0	0	11	7	Southwest	Hamdan bin Sulaiman well	Al Qaha

## Geographical data at the populated area level

The nearest city or village with a hospital					The nearest town or village that have a care center					The nearest town or village that have an education					Distance (Km) - type of road				Direction	Populated area	Emirate or governorate or municipality
Distance (Km) - type of road				City or village	Distance (Km) - type of road				City or village	Distance (Km) - type of road				City or village							
Sea route	Rough	Easy	asphalt		Sea route	Rough	Easy	asphalt		Sea route	Rough	Easy	asphalt		Sea route	Rough	Easy	asphalt			
0	0	13	142	Badr	0	0	13	7	Al Qaha	0	0	13	7	Al Qaha	0	0	13	7	Southwest	Abo Hasah well	Al Qaha
0	0	60	80	Badr	0	0	60	5	Al Qaha	0	0	60	5	Al Qaha	0	0	60	5	South	Madi Al Qefaf well	Al Qaha
0	73	0	107	Badr	0	0	73	7	Al Qaha	0	0	73	7	Al Qaha	0	0	73	7	Southeast	Mansi well	Al Qaha
0	7	0	118	Badr	0	7	0	50	Al Qaha	0	7	0	50	Al Qaha	0	7	0	50	South	As-Sanyan	Al Qaha
0	0	50	110	Badr	0	0	50	5	Al Qaha	0	0	50	5	Al Qaha	0	0	50	5	South	Shaher well	Al Qaha
0	0	0	162	Badr	0	0	0	58	Al Qaha	0	0	0	58	Al Qaha	0	0	0	58	South	Ath-Thabarah wa Duraybas	Al Qaha
0	0	0	200	Badr	0	0	0	90	Al Qaha	0	0	0	18	Al Qaha	0	0	0	90	South	Al Bustan	Al Qaha
0	10	0	225	Badr	0	10	0	90	Al Qaha	0	10	0	90	Al Qaha	0	10	0	90	South	Hasan well	Al Qaha
0	10	0	225	Badr	0	10	0	90	Al Qaha	0	10	0	90	Al Qaha	0	10	0	90	South	Safer well	Al Qaha
0	0	2	107	Badr	0	0	2	78	Al Qaha	0	0	2	78	Al Qaha	0	0	2	78	South	Salim well	Al Qaha

## Geographical data at the populated area level

The nearest city or village with a hospital					The nearest town or village that have a care center					The nearest town or village that have an education					Distance (Km) - type of road				Direction	Populated area	Emirate or governorate or municipality
Distance (Km) - type of road				City or village	Distance (Km) - type of road				City or village	Distance (Km) - type of road				City or village							
Sea route	Rough	Easy	asphalt		Sea route	Rough	Easy	asphalt		City or village	Sea route	Rough	Easy		asphalt	City or village	Sea route	Rough	Easy	asphalt	
0	4	0	136	Badr	0	4	0	40	Al Qaha	0	4	0	40	Al Qaha	0	4	0	40	Southwest	Al Jubail well (Ar-Radaef)	Al Qaha
0	0	6	139	Badr	0	0	6	14	Al Qaha	0	0	6	14	Al Qaha	0	0	6	14	Northwest	Awad well	Al Qaha
0	0	4	136	Badr	0	0	4	16	Al Qaha	0	0	4	16	Al Qaha	0	0	4	16	West	Salim well	Al Qaha
0	0	5	133	Badr	0	0	5	14	Al Qaha	0	0	5	14	Al Qaha	0	0	5	14	West	Salamah well	Al Qaha
0	0	4	16	Badr	0	0	4	16	Al Qaha	0	0	4	16	Al Qaha	0	0	4	16	West	Hamdan well	Al Qaha
0	0	0	146	Badr	0	0	0	16	Al Qaha	0	0	0	16	Al Qaha	0	0	0	16	North	Al Hufah	Al Qaha
0	0	0	146	Badr	0	0	0	16	Al Qaha	0	0	0	16	Al Qaha	0	0	0	16	North	Bakhait well	Al Qaha
0	22	0	136	Badr	0	22	0	0	Al Qaha	0	0	0	0	Al Qaha	0	0	0	22	North	Yadaah Al Watayah	Al Qaha
0	0	0	140	Badr	0	0	0	25	Al Qaha	0	0	0	4	Al Qaha	0	0	0	25	Northwest	Sulaiman well	Al Qaha
0	0	5	160	Badr	0	0	5	45	Al Qaha	0	50	5	45	Al Qaha	0	0	5	45	Northwest	Hudayhed well	Al Qaha

## Geographical data at the populated area level

The nearest city or village with a hospital					The nearest town or village that have a care center					The nearest town or village that have an education					Distance (Km) - type of road				Direction	Populated area	Emirate or governorate or municipality
Distance (Km) - type of road				City or village	Distance (Km) - type of road				City or village	Distance (Km) - type of road				City or village							
Sea route	Rough	Easy	asphalt		Sea route	Rough	Easy	asphalt		City or village	Sea route	Rough	Easy		asphalt	City or village	Sea route	Rough	Easy	asphalt	
0	0	5	165	Badr	0	0	5	45	Al Qaha	0	0	5	45	Al Qaha	0	0	5	45	Northwest	Atallah well	Al Qaha
0	0	0	116	Badr	0	0	0	18	Al Qaha	0	0	0	0		0	0	0	18	Southwest	Naser well (As-Sumaidah wa Ad-Duhail)	Al Qaha
0	0	5	145	Badr	0	0	5	25	Al Qaha	0	0	5	25	Al Qaha	0	0	5	25	South	Salah well	Al Qaha
0	0	8	142	Badr	0	0	8	22	Al Qaha	0	0	8	22	Al Qaha	0	0	8	22	South	Mufaytelat	Al Qaha
0	0	5	185	Badr	0	0	5	50	Al Qaha	0	0	5	50	Al Qaha	0	0	5	50	North	Om Hasheem	Al Qaha
0	0	0	153	Badr	0	0	0	18	Al Qaha	0	0	0	18	Al Qaha	0	0	0	18	North	Tanadub	Al Qaha
0	0	0	145	Badr	0	0	0	10	Al Qaha	0	0	0	10	Al Qaha	0	0	0	10	North	An-Nuqyah	Al Qaha
0	0	0	139	Badr	0	0	0	4	Al Qaha	0	0	0	4	Al Qaha	0	0	0	4	East	Wadi Ash-Shami	Al Qaha
0	0	0	160	Badr	0	0	0	25	Al Qaha	0	0	0	25	Al Qaha	0	0	0	25	Southeast	Waqet Al Obaidi well	Al Qaha
0	0	2	163	Badr	0	30	2	28	Al Qaha	0	0	2	28	Al Qaha	0	0	2	28	North	Ibn Omari well	Al Qaha

The sixteenth services guide 2017\_Region Al Madinah Al Munawwarah

## Geographical data at the populated area level

The nearest city or village with a hospital					The nearest town or village that have a care center					The nearest town or village that have an education					Distance (Km) - type of road				Direction	Populated area	Emirate or governorate or municipality
Distance (Km) - type of road				City or village	Distance (Km) - type of road				City or village	Distance (Km) - type of road				City or village							
Sea route	Rough	Easy	asphalt		Sea route	Rough	Easy	asphalt		City or village	Sea route	Rough	Easy		asphalt	City or village	Sea route	Rough	Easy	asphalt	
0	0	0	115	Badr	0	0	0	20	Al Qaha	0	0	0	20	Al Qaha	0	0	0	20	West	As-Sudair	Al Qaha
0	0	7	83	Badr	0	0	7	38	Al Qaha	0	0	7	38	Al Qaha	0	0	7	38	West	Alaqah	Al Qaha
0	0	0	182	Badr	0	0	0	30	Al Qaha	0	0	0	30	Al Qaha	0	0	0	30	Southwest	Bayar Rayen	Al Qaha
0	0	5	195	Badr	0	0	5	85	Al Qaha	0	0	5	85	Al Qaha	0	0	5	80	South	Al Hashemah wa Shubayram	Al Qaha
0	0	0	140	Badr	0	0	0	95	Al Qaha	0	0	0	95	Al Qaha	0	0	0	98	South	Marezeq bin Awwad Al Khudayri well	Al Qaha
0	0	0	130	Badr	0	0	0	80	Al Qaha	0	0	0	80	Al Qaha	0	0	0	80	South	Hadeed well	Al Qaha
0	0	0	137	Badr	0	0	0	2	Al Qaha	0	0	0	2	Al Qaha	0	0	0	2	North	Hutayhet well	Al Qaha
0	0	0	140	Badr	0	0	0	5	Al Qaha	0	0	0	5	Al Qaha	0	0	0	5	North	Mosaed well	Al Qaha
0	0	0	123	Badr	0	0	0	18	Al Qaha	0	0	0	18	Al Qaha	0	0	0	18	West	Abyar Al Masno'a	Al Qaha
0	0	0	157	Badr	0	0	0	40	Al Qaha	0	0	0	40	Al Qaha	0	0	0	40	North	Bakhait As-Saedi well	Al Qaha

The sixteenth services guide 2017\_Region Al Madinah Al Munawwarah

## Geographical data at the populated area level

The nearest city or village with a hospital					The nearest town or village that have a care center					The nearest town or village that have an education					Distance (Km) - type of road				Direction	Populated area	Emirate or governorate or municipality
Distance (Km) - type of road				City or village	Distance (Km) - type of road				City or village	Distance (Km) - type of road				City or village							
Sea route	Rough	Easy	asphalt		Sea route	Rough	Easy	asphalt		City or village	Sea route	Rough	Easy		asphalt	City or village	Sea route	Rough	Easy	asphalt	
0	0	0	150	Badr	0	0	0	15	Al Qaha	0	0	0	15	Al Qaha	0	0	0	15	Northwest	Hamed Al Omrani well	Al Qaha
0	0	0	200	Badr	0	0	0	65	Al Qaha	0	0	0	65	Al Qaha	0	0	0	65	North	Halaqah wells (Halaqah Al Ghaber)	Al Qaha
0	0	8	119	Badr	0	0	8	0	Al Qaha	0	0	8	0	Al Qaha	0	0	8	0	Southeast	Arfout wa Al Qahah farms	Al Qaha
0	0	8	127	Badr	0	0	8	0	Al Qaha	0	0	8	0	Al Qaha	0	0	8	0	Southeast	Arfout	Al Qaha
0	0	5	135	Badr	0	0	5	60	Al Qaha	0	0	5	60	Al Qaha	0	0	5	60	Southwest	Ad-Damou	Al Qaha
0	0	2	149	Badr	0	0	2	14	Al Qaha	0	0	2	14	Al Qaha	0	0	2	14	Northwest	Al Buwaytan	Al Qaha
0	0	5	150	Badr	0	0	5	15	Al Qaha	0	0	5	15	Al Qaha	0	0	5	15	Northwest	Moallah well	Al Qaha
0	0	0	112	Badr	0	0	0	82	Al Qaha	0	0	0	82	Al Qaha	0	0	0	82	South	Musayeb well	Al Qaha
0	0	10	140	Badr	0	0	10	100	Al Qaha	0	0	10	100	Al Qaha	0	0	10	100	Southeast	Al Musayryah	Al Qaha
0	0	0	40	Badr	0	0	0	0		0	0	0	0		0	0	0	40	Southwest	Al Rayes	Al Rayes

The sixteenth services guide 2017\_Region Al Madinah Al Munawwarah

## Geographical data at the populated area level

The nearest city or village with a hospital					The nearest town or village that have a care center					The nearest town or village that have an education					Distance (Km) - type of road				Direction	Populated area	Emirate or governorate or municipality
Distance (Km) - type of road				City or village	Distance (Km) - type of road				City or village	Distance (Km) - type of road				City or village							
Sea route	Rough	Easy	asphalt		Sea route	Rough	Easy	asphalt		Sea route	Rough	Easy	asphalt		Sea route	Rough	Easy	asphalt			
0	0	0	45	Badr	0	0	0	5	Al Rayes	0	0	0	5	Al Rayes	0	0	0	5	South	Ad-Daqam	Al Rayes
0	0	0	24	Badr	0	0	0	16	Al Rayes	0	0	0	16	Al Rayes	0	0	0	16	East	Mafreq Ar-Rayes	Al Rayes
0	9	0	150	Badr	0	9	0	22	Tasha	0	9	0	7	Badr	0	9	0	0	Northeast	Biir Al Meqfah	Al Rayes
0	0	0	75	Badr	0	0	0	8	Al Musayjid	0	0	0	0		0	0	0	75	Northeast	Ber Arrawha	Ber Arrawha
0	0	0	77	Badr	0	0	0	7	Badr	0	0	0	2	Ber Arrawha	0	0	0	2	East	Taraf Zabyah	Ber Arrawha
0	4	0	151	Badr	0	4	1	22	Tasha	0	4	1	22	Tasha	0	4	0	1	Northwest	Nazlet Nafei Al Hajalei	Ber Arrawha
0	0	0	67	Badr	0	0	0	9	Badr	0	0	0	9	Ber Arrawha	0	0	0	9	Southeast	Habet	Ber Arrawha
0	0	0	67	Badr	0	0	4	10	Badr	0	0	0	9	Ber Arrawha	0	0	0	9	Southeast	Al Masjid	Ber Arrawha
0	0	0	67	Badr	0	0	0	15	Al Wasta	0	0	2	7	Ber Arrawha	0	0	2	7	Southeast	Ar-Rufaei well	Ber Arrawha
0	0	0	67	Badr	0	0	3	8	Badr	0	0	0	9	Ber Arrawha	0	0	0	9	Southeast	Al Mosama well	Ber Arrawha

The sixteenth services guide 2017\_Region Al Madinah Al Munawwarah



## Geographical data at the populated area level

The nearest city or village with a hospital					The nearest town or village that have a care center					The nearest town or village that have an education					Distance (Km) - type of road				Direction	Populated area	Emirate or governorate or municipality
Distance (Km) - type of road				City or village	Distance (Km) - type of road				City or village	Distance (Km) - type of road				City or village							
Sea route	Rough	Easy	asphalt		Sea route	Rough	Easy	asphalt		Sea route	Rough	Easy	asphalt		Sea route	Rough	Easy	asphalt			
0	0	1	60	Badr	0	0	5	7	Badr	0	0	1	6	Badr	0	1	0	9	South	Az-Zamou well	Ber Arrawha
0	2	0	70	Badr	0	2	0	0	Al Wasta	0	2	0	0	Al Wasta	0	0	1	1	East	Muouad Ar-Raheli well	Ber Arrawha
0	0	0	74	Badr	0	0	0	9	Al Shfeah	0	0	0	4	Ber Arrawha	0	0	0	4	East	Safa	Ber Arrawha
0	0	1	84	Badr	0	0	6	14	Al Shfeah	0	0	0	0		0	0	1	14	Northeast	Al Owayqel Sammakh	Ber Arrawha
0	0	0	80	Badr	0	0	3	9	Al Furaysh	0	0	0	4	Ber Arrawha	0	0	7	6	North	Ar-Rahbah	Ber Arrawha
0	3	0	75	Badr	0	0	0	9	Al Shfeah	0	3	0	0	Ber Arrawha	0	0	2	1	Northeast	Ad-Duf	Ber Arrawha
0	0	20	150	Badr	0	0	20	9	Al Shfeah	0	0	20	9	Al Shfeah	0	0	20	0	North	Al Muzayni well	Ber Arrawha
0	0	0	83	Badr	0	0	0	11	Al Shfeah	0	0	0	3	Ber Arrawha	0	0	3	10	Northeast	As-Sedrah	Ber Arrawha
0	0	12	75	Badr	0	0	0	15	Al Shfeah	0	0	2	0	Ber Arrawha	0	0	0	12	Northeast	Wadi Al Sadara	Ber Arrawha
0	0	1	86	Badr	0	0	0	13	Al Shfeah	0	0	0	4	Ber Arrawha	0	1	0	11	Northeast	Al Uwainid	Ber Arrawha

## Geographical data at the populated area level

The nearest city or village with a hospital					The nearest town or village that have a care center					The nearest town or village that have an education					Distance (Km) - type of road				Direction	Populated area	Emirate or governorate or municipality
Distance (Km) - type of road				City or village	Distance (Km) - type of road				City or village	Distance (Km) - type of road				City or village							
Sea route	Rough	Easy	asphalt		Sea route	Rough	Easy	asphalt		Sea route	Rough	Easy	asphalt		Sea route	Rough	Easy	asphalt			
0	0	0	80	Badr	0	0	0	0		0	0	0	0		0	0	0	80	Northeast	Al Shfeah	Al Shfeah
0	0	0	83	Badr	0	0	0	3	Al Shfeah	0	0	0	3	Al Shfeah	0	0	0	3	Northeast	Al Mufreq	Al Shfeah
0	0	10	81	Badr	0	0	8	0	Al Shfeah	0	0	8	0	Al Shfeah	0	8	0	3	Northwest	Al Murtajah	Al Shfeah
0	8	0	87	Badr	0	8	0	0	Al Shfeah	0	8	0	0	Al Shfeah	0	0	4	11	East	As-Sulaymyah	Al Shfeah
0	11	0	82	Badr	0	11	0	0	Al Shfeah	0	11	0	0	Al Shfeah	0	0	0	13	North	Al Har	Al Shfeah
0	0	0	163	Badr	0	0	0	22	Al Shfeah	0	0	0	22	Al Shfeah	0	0	0	13	Northwest	Wadi Al Jee (Ati well)	Al Shfeah
0	11	0	83	Badr	0	11	0	0	Al Shfeah	0	11	0	0	Al Shfeah	0	0	3	11	North	Sharram well	Al Shfeah
0	0	0	163	Badr	0	0	0	22	Al Shfeah	0	0	0	22	Al Shfeah	0	0	0	13	North	Al Faylaq well	Al Shfeah
0	14	0	80	Badr	0	9	0	0	Al Shfeah	0	9	0	0	Al Shfeah	0	0	0	14	Northwest	Al Moayzalah	Al Shfeah
0	0	0	89	Badr	0	0	0	4	Al Shfeah	0	0	0	4	Al Shfeah	0	0	0	9	North	Al Muairaj	Al Shfeah

## Geographical data at the populated area level

The nearest city or village with a hospital					The nearest town or village that have a care center					The nearest town or village that have an education					Distance (Km) - type of road				Direction	Populated area	Emirate or governorate or municipality
Distance (Km) - type of road				City or village	Distance (Km) - type of road				City or village	Distance (Km) - type of road				City or village							
Sea route	Rough	Easy	asphalt		Sea route	Rough	Easy	asphalt		City or village	Sea route	Rough	Easy		asphalt	City or village	Sea route	Rough	Easy	asphalt	
0	11	0	80	Badr	0	4	0	0	Al Shfeah	0	4	0	0	Al Shfeah	0	0	1	10	North	Salim well	Al Shfeah
0	0	0	89	Badr	0	0	0	0		0	0	0	0		0	0	0	9	North	Al Ghanam well	Al Shfeah
0	0	10	80	Badr	0	0	3	0	Al Shfeah	0	0	3	0	Al Shfeah	0	0	0	10	North	An-Nakhir	Al Shfeah
0	0	11	80	Badr	0	0	4	0	Al Shfeah	0	0	4	0	Al Shfeah	0	0	0	11	North	Al Birk	Al Shfeah
0	8	0	80	Badr	0	7	0	0	Badr	0	6	0	0	Badr	0	0	0	8	Northwest	Muazabah	Al Shfeah
0	0	0	110	Badr	0	0	0	15	Al Musayjid	0	0	0	15	Al Musayjid	0	0	0	30	Northwest	Tarjam At-Teraah	Al Shfeah
0	0	42	80	Badr	0	0	13	0	Al Musayjid	0	0	13	0	Al Musayjid	0	0	0	42	Northeast	Nazlet Abdullah Ar-Ratuai	Al Shfeah
0	0	0	92	Badr	0	0	0	12	Al Shfeah	0	0	0	12	Al Shfeah	0	0	0	12	Northwest	As-Suqayfah	Al Shfeah
0	0	0	104	Badr	0	0	0	11	Al Shfeah	0	0	0	11	Al Shfeah	0	0	0	24	Northwest	Al Wadeih	Al Shfeah
0	0	0	104	Badr	0	0	0	18	Al Shfeah	0	0	0	18	Al Shfeah	0	0	0	24	North	Raf Thuail Al Janufi	Al Shfeah

## Geographical data at the populated area level

The nearest city or village with a hospital					The nearest town or village that have a care center					The nearest town or village that have an education					Distance (Km) - type of road				Direction	Populated area	Emirate or governorate or municipality
Distance (Km) - type of road				City or village	Distance (Km) - type of road				City or village	Distance (Km) - type of road				City or village							
Sea route	Rough	Easy	asphalt		Sea route	Rough	Easy	asphalt		Sea route	Rough	Easy	asphalt		Sea route	Rough	Easy	asphalt	Direction	Populated area	Emirate or governorate or municipality
0	0	25	80	Badr	0	0	11	0	Al Shfeah	0	0	11	0	Al Shfeah	0	0	0	25	North	Nazlet Al Baharah (As-Samad Al Akhdar)	Al Shfeah
0	6	0	80	Badr	0	6	0	0	Al Shfeah	0	6	0	0	Al Shfeah	0	0	0	6	Northwest	Al Hufyaa	Al Shfeah
0	0	0	85	Badr	0	0	0	5	Al Shfeah	0	0	0	5	Al Shfeah	0	0	0	5	Northeast	As-Sabkhyah	Al Shfeah
0	0	5	88	Badr	0	0	5	8	Al Shfeah	0	0	5	8	Al Shfeah	0	0	3	10	North	Shouib Al Har	Al Shfeah
0	8	0	160	Badr	0	8	0	32	Tasha	0	8	0	32	Tasha	0	8	0	10	North	Salah well	Al Shfeah
0	0	0	97	Badr	0	0	0	0		0	0	0	0		0	0	0	97	North	As Sadirah	As Sadirah
0	0	0	70	Badr	0	0	0	0		0	0	0	0		0	0	0	70	Northeast	Tasha (Hay Al Madaresh)	Tasha
0	0	0	82	Badr	0	0	0	0		0	0	0	0		0	0	0	22	North	Khaif Om Zayan	Tasha
0	30	0	120	Badr	0	0	0	24	Tasha	0	0	0	24	Tasha	0	40	0	0	North	Mohamed Saleh well (Om Fah)	Tasha
0	50	0	60	Badr	0	30	0	0	Tasha	0	30	0	0	Tasha	0	7	0	43	North	Aalab	Tasha

## Geographical data at the populated area level

The nearest city or village with a hospital					The nearest town or village that have a care center					The nearest town or village that have an education					Distance (Km) - type of road				Direction	Populated area	Emirate or governorate or municipality
Distance (Km) - type of road				City or village	Distance (Km) - type of road				City or village	Distance (Km) - type of road				City or village							
Sea route	Rough	Easy	asphalt		Sea route	Rough	Easy	asphalt		Sea route	Rough	Easy	asphalt		Sea route	Rough	Easy	asphalt			
0	47	0	60	Badr	0	25	0	0	Tasha	0	25	0	0	Tasha	0	0	2	45	North	Ash Shuaybah	Tasha
0	65	0	55	Badr	0	30	0	0	Tasha	0	30	0	0	Tasha	0	0	2	63	North	Baraqah	Tasha
0	0	0	110	Badr	0	0	0	3	Tasha	0	0	0	3	Tasha	0	0	1	41	North	Ad-Damou	Tasha
0	75	0	90	Badr	0	0	0	22	Tasha	0	0	0	22	Tasha	0	75	0	0	North	Al Lahban	Tasha
0	0	55	95	Badr	0	0	50	0	Tasha	0	0	50	0	Tasha	0	38	0	55	North	Al Munhah	Tasha
0	90	0	70	Badr	0	40	0	0	Tasha	0	40	0	0	Tasha	0	0	5	85	North	Al Muairaj	Tasha
0	32	0	130	Badr	0	0	0	22	Tasha	0	0	0	22	Tasha	0	94	0	0	North	Ash-Shuabah	Tasha
0	25	0	130	Badr	0	0	0	22	Tasha	0	0	0	22	Tasha	0	86	0	0	North	As-Samarah	Tasha
0	35	0	130	Badr	0	0	0	32	Al Shfeah	0	0	0	28	Badr	0	65	0	0	North	Al Hemah	Tasha
0	75	0	100	Badr	0	0	0	24	Al Shfeah	0	0	0	28	Badr	0	87	0	0	North	Al Awjar	Tasha

The sixteenth services guide 2017\_Region Al Madinah Al Munawwarah

## Geographical data at the populated area level

The nearest city or village with a hospital					The nearest town or village that have a care center					The nearest town or village that have an education					Distance (Km) - type of road				Direction	Populated area	Emirate or governorate or municipality
Distance (Km) - type of road				City or village	Distance (Km) - type of road				City or village	Distance (Km) - type of road				City or village							
Sea route	Rough	Easy	asphalt		Sea route	Rough	Easy	asphalt		Sea route	Rough	Easy	asphalt		Sea route	Rough	Easy	asphalt			
0	0	0	150	Badr	0	0	0	32	Tasha	0	0	0	32	Tasha	0	89	0	0	North	Shatheth	Tasha
0	0	0	150	Badr	0	0	0	22	Tasha	0	0	0	28	Badr	0	85	0	0	North	Shuab Zayed	Tasha
0	80	0	70	Badr	0	55	0	0	Tasha	0	55	0	0	Tasha	0	0	0	80	North	Alab farms	Tasha
0	27	0	70	Badr	0	6	0	0	Tasha	0	6	0	0	Tasha	0	0	0	27	North	Khef Al Kasa	Tasha
0	30	0	70	Badr	0	10	0	0	Tasha	0	10	0	0	Tasha	0	0	5	25	North	Maruma	Tasha
0	0	0	98	Badr	0	0	0	28	Tasha	0	0	0	28	Tasha	0	0	0	28	Northwest	Al Walajah	Tasha
0	0	2	94	Badr	0	0	2	24	Tasha	0	0	2	24	Tasha	0	0	2	24	Northwest	Qarazah	Tasha
0	0	0	75	Badr	0	0	4	7	Tasha	0	0	4	7	Tasha	0	0	4	7	North	Anmya	Tasha
0	0	0	98	Badr	0	0	0	28	Tasha	0	0	0	28	Tasha	0	0	0	28	North	As-Sanaa	Tasha
0	0	0	75	Badr	0	0	0	5	Tasha	0	0	0	5	Tasha	0	0	0	60	North	Samar	Tasha

The sixteenth services guide 2017\_Region Al Madinah Al Munawwarah

Table (33 - 60 )

## Geographical data at the populated area level

The nearest city or village with a hospital					The nearest town or village that have a care center					The nearest town or village that have an education					Distance (Km) - type of road				Direction	Populated area	Emirate or governorate or municipality
Distance (Km) - type of road				City or village	Distance (Km) - type of road				City or village	Distance (Km) - type of road				City or village							
Sea route	Rough	Easy	asphalt		Sea route	Rough	Easy	asphalt		Sea route	Rough	Easy	asphalt		Sea route	Rough	Easy	asphalt			
0	7	0	150	Badr	0	0	0	27	Al Wasta	0	0	0	14	Badr	0	7	0	0	Northeast	Al Halka	Tasha
0	0	0	75	Badr	0	0	0	1	Tasha	0	0	0	1	Tasha	0	0	0	1	Southeast	Al Hano	Tasha
0	0	0	0		0	0	0	0		0	0	0	0		0	0	0	170	North	Khaybar	Khaybar
0	0	0	5	Khaybar	0	0	0	5	Khaybar	0	0	0	0		0	0	0	5	North	As-Safaq	Khaybar
0	0	0	8	Khaybar	0	0	0	8	Khaybar	0	0	0	8	Khaybar	0	0	0	8	North	Al Haradah	Khaybar
0	0	0	14	Khaybar	0	0	0	14	Khaybar	0	0	0	0		0	0	0	14	Northeast	Suwaiqah	Khaybar
0	0	0	18	Khaybar	0	0	0	18	Khaybar	0	0	0	18	Khaybar	0	0	0	18	North	Al Madaweeh	Khaybar
0	0	0	25	Khaybar	0	0	0	25	Khaybar	0	0	0	5	Khaybar	0	0	0	25	North	Ain Al Abadelah	Khaybar
0	0	0	30	Khaybar	0	0	0	30	Khaybar	0	0	0	0		0	0	0	30	Northeast	Al Munji	Khaybar
0	0	0	30	Khaybar	0	0	0	30	Khaybar	0	0	0	0		0	0	0	30	North	Samahah	Khaybar

The sixteenth services guide 2017\_Region Al Madinah Al Munawwarah

Table (33 - 61 )

## Geographical data at the populated area level

The nearest city or village with a hospital					The nearest town or village that have a care center					The nearest town or village that have an education					Distance (Km) - type of road				Direction	Populated area	Emirate or governorate or municipality
Distance (Km) - type of road				City or village	Distance (Km) - type of road				City or village	Distance (Km) - type of road				City or village							
Sea route	Rough	Easy	asphalt		Sea route	Rough	Easy	asphalt		Sea route	Rough	Easy	asphalt		Sea route	Rough	Easy	asphalt			
0	0	0	35	Khaybar	0	0	0	6	Al Thamad	0	0	0	0		0	0	0	35	Southeast	Rahbah Al Hosni	Khaybar
0	0	0	20	Khaybar	0	0	0	18	Al Thamad	0	0	0	0		0	0	0	20	South	Zabran	Khaybar
0	0	0	15	Khaybar	0	0	0	15	Khaybar	0	0	0	15	Khaybar	0	0	0	15	Southwest	Al Wadi	Khaybar
0	0	0	22	Khaybar	0	0	0	22	Khaybar	0	0	0	22	Khaybar	0	0	0	22	South	As-Sulaymi	Khaybar
0	0	0	4	Khaybar	0	0	0	4	Khaybar	0	0	0	4	Khaybar	0	0	0	4	West	Wajdah	Khaybar
0	7	0	0	Khaybar	0	7	0	0	Khaybar	0	7	0	0	Khaybar	0	7	0	0	West	Awyaybah	Khaybar
0	0	0	12	Khaybar	0	0	0	12	Khaybar	0	0	0	12	Khaybar	0	0	0	12	South	Al-Khariba	Khaybar
0	0	0	8	Khaybar	0	0	0	8	Khaybar	0	0	0	8	Khaybar	0	0	0	8	Northeast	Al Hulhal	Khaybar
0	0	0	2	Khaybar	0	0	0	2	Khaybar	0	0	0	2	Khaybar	0	0	0	2	East	Sadir	Khaybar
0	0	0	25	Khaybar	0	0	0	25	Khaybar	0	0	0	25	Khaybar	0	0	0	25	South	Al Adlaa	Khaybar

The sixteenth services guide 2017\_Region Al Madinah Al Munawwarah



## Geographical data at the populated area level

The nearest city or village with a hospital					The nearest town or village that have a care center					The nearest town or village that have an education					Distance (Km) - type of road				Direction	Populated area	Emirate or governorate or municipality
Distance (Km) - type of road				City or village	Distance (Km) - type of road				City or village	Distance (Km) - type of road				City or village							
Sea route	Rough	Easy	asphalt		Sea route	Rough	Easy	asphalt		Sea route	Rough	Easy	asphalt		Sea route	Rough	Easy	asphalt			
0	0	0	50	Khaybar	0	0	0	0		0	0	0	0		0	0	0	50	North	Al Shash	Al Shash
0	0	0	45	Khaybar	0	0	0	2	Al Shash	0	0	0	2	Al Shash	0	0	0	2	Southeast	Al Mukhaybyah	Al Shash
0	0	0	50	Khaybar	0	0	0	3	Al Shash	0	0	0	3	Al Shash	0	0	0	3	East	Al Barth	Al Shash
0	0	0	65	Khaybar	0	0	0	20	Al Shash	0	0	0	0		0	0	0	20	Northeast	Al Jarf	Al Shash
0	0	0	64	Khaybar	0	0	0	24	Al Shash	0	0	0	24	Al Shash	0	0	0	24	Northeast	Ar Rafi'ah	Al Shash
0	0	0	67	Khaybar	0	0	0	17	Al Shash	0	0	0	7	Al Araeyd	0	0	0	17	East	Ad-Duhwah	Al Shash
0	0	0	43	Khaybar	0	0	0	9	Al Shash	0	0	0	9	Al Shash	0	0	0	9	South	Al Oqaylah	Al Shash
0	0	0	43	Khaybar	0	0	0	10	Al Shash	0	0	0	0		0	0	0	10	South	Ghamra	Al Shash
0	0	0	67	Khaybar	0	0	0	16	Al Shash	0	0	0	16	Al Shash	0	0	0	16	East	Al Magrazyah	Al Shash
0	0	0	60	Khaybar	0	0	0	8	Al Shash	0	0	0	8	Al Shash	0	0	0	8	East	Dhawil	Al Shash

## Geographical data at the populated area level

The nearest city or village with a hospital					The nearest town or village that have a care center					The nearest town or village that have an education					Distance (Km) - type of road				Direction	Populated area	Emirate or governorate or municipality
Distance (Km) - type of road				City or village	Distance (Km) - type of road				City or village	Distance (Km) - type of road				City or village							
Sea route	Rough	Easy	asphalt		Sea route	Rough	Easy	asphalt		Sea route	Rough	Easy	asphalt		Sea route	Rough	Easy	asphalt			
0	0	0	45	Khaybar	0	0	0	0	0	0	0	0	0	0	0	45	South	Al Selseleh	Al Selseleh		
0	0	0	35	Al Madinah	0	0	0	35	Al Madinah	0	0	0	0	0	0	0	96	Southeast	Al Qubaybah	Al Selseleh	
0	0	0	94	Khaybar	0	0	0	44	Al Selseleh	0	0	0	44	Al Selseleh	0	0	0	44	Southeast	Ar-Rudaydah	Al Selseleh
0	0	0	93	Khaybar	0	0	0	53	Al Selseleh	0	0	0	53	Al Selseleh	0	0	0	53	Southeast	Memnat	Al Selseleh
0	0	0	50	Khaybar	0	0	0	10	Al Selseleh	0	0	0	10	Al Selseleh	0	0	0	10	South	Al Shfeah	Al Selseleh
0	0	0	50	Khaybar	0	0	0	20	Al Selseleh	0	0	0	5	Al Selseleh	0	0	0	20	South	Mallah Al Lahn	Al Selseleh
0	0	0	58	Khaybar	0	0	0	10	Al Selseleh	0	0	0	10	Al Selseleh	0	0	0	25	South	Al Ofayrah	Al Selseleh
0	0	0	58	Khaybar	0	0	0	10	Al Selseleh	0	0	0	10	Al Selseleh	0	0	0	25	Southwest	Damaan	Al Selseleh
0	0	0	87	Al Madinah	0	0	0	47	Al Selseleh	0	0	0	0	0	0	0	47	Southeast	Om Hasheem	Al Selseleh	
0	0	35	45	Khaybar	0	0	22	0	Al Selseleh	0	0	12	0	Al Selseleh	0	0	0	35	Southeast	Wadi Al Ein	Al Selseleh

The sixteenth services guide 2017\_Region Al Madinah Al Munawwarah

## Geographical data at the populated area level

The nearest city or village with a hospital					The nearest town or village that have a care center					The nearest town or village that have an education					Distance (Km) - type of road				Direction	Populated area	Emirate or governorate or municipality
Distance (Km) - type of road				City or village	Distance (Km) - type of road				City or village	Distance (Km) - type of road				City or village							
Sea route	Rough	Easy	asphalt		Sea route	Rough	Easy	asphalt		Sea route	Rough	Easy	asphalt		Sea route	Rough	Easy	asphalt			
0	37	0	45	Khaybar	0	24	0	0	Al Selseleh	0	14	0	0	Al Selseleh	0	0	0	37	Southeast	Ain Tawalah	Al Selseleh
0	0	0	75	Khaybar	0	0	0	45	Al Selseleh	0	0	0	0		0	0	0	45	South	'Abu Zabayir (Aleayn)	Al Selseleh
0	0	0	30	Khaybar	0	0	0	19	Al Selseleh	0	0	0	19	Al Selseleh	0	0	0	19	North	Amhat Bybd	Al Selseleh
0	0	0	35	Khaybar	0	0	0	13	Al Selseleh	0	0	0	13	Al Selseleh	0	0	0	13	Northeast	Beir Bin Mueniz (Beir Halab)	Al Selseleh
0	0	0	75	Khaybar	0	0	0	25	Al Selseleh	0	0	0	0		0	0	0	25	Southeast	Al Oqaylah	Al Selseleh
0	0	43	50	Khaybar	0	0	0	0		0	0	3	0	Al Selseleh	0	0	0	43	Southeast	Al Matawi	Al Selseleh
0	0	0	58	Khaybar	0	0	0	8	Al Selseleh	0	0	0	8	Al Selseleh	0	0	0	8	East	Wa'Adaa Alghars	Al Selseleh
0	0	0	53	Khaybar	0	0	0	13	Al Selseleh	0	0	0	13	Al Selseleh	0	0	0	13	East	Muqilat	Al Selseleh
0	0	0	45	Khaybar	0	0	0	5	Al Selseleh	0	0	0	0		0	0	0	5	Northeast	Aldahiluh	Al Selseleh
0	0	0	53	Khaybar	0	0	4	0	Al Selseleh	0	0	4	0	Al Selseleh	0	0	4	0	Northeast	Alsilsiluh Alqadimuh	Al Selseleh

The sixteenth services guide 2017\_Region Al Madinah Al Munawwarah

## Geographical data at the populated area level

The nearest city or village with a hospital					The nearest town or village that have a care center					The nearest town or village that have an education					Distance (Km) - type of road				Direction	Populated area	Emirate or governorate or municipality
Distance (Km) - type of road				City or village	Distance (Km) - type of road				City or village	Distance (Km) - type of road				City or village							
Sea route	Rough	Easy	asphalt		Sea route	Rough	Easy	asphalt		Sea route	Rough	Easy	asphalt		Sea route	Rough	Easy	asphalt			
0	0	0	96	Khaybar	0	0	3	43	Al Selselah	0	0	0	0		0	0	3	43	Southeast	Alkhayal	Al Selselah
0	0	0	60	Khaybar	0	0	0	15	Al Selselah	0	0	0	15	Al Selselah	0	0	0	15	Northeast	Alsalam	Al Selselah
0	0	0	65	Khaybar	0	0	0	0		0	0	0	0		0	0	0	13	South	Allahn	Al Selselah
0	13	22	35	Khaybar	0	13	22	35	Khaybar	0	13	22	35	Khaybar	0	13	22	35	Northwest	Aleininuh	Al Uyaynah
0	0	0	35	Khaybar	0	0	0	25	Al Wasta	0	0	0	25	Al Wasta	0	0	0	25	East	Alnuwaybue Walnnabie	Al Uyaynah
0	0	0	83	Khaybar	0	0	0	0		0	0	0	0		0	0	0	83	North	Eshrah	Isharah
0	0	0	90	Khaybar	0	6	0	0	Isharah	0	6	0	0	Isharah	0	6	0	0	Southeast	Alfarieuh	Isharah
0	0	0	100	Khaybar	0	0	0	45	Al Shash	0	0	0	45	Al Shash	0	0	0	100	North	Alhafiruh	Al Hufayrah
0	0	0	20	Khaybar	0	0	0	0		0	0	0	0		0	0	0	20	South	Althamad	Al Thamad
0	0	0	100	Khaybar	0	0	0	50	Al Shash	0	0	0	0		0	0	0	100	Northeast	Jadea'	Jada'a

The sixteenth services guide 2017\_Region Al Madinah Al Munawwarah

## Geographical data at the populated area level

The nearest city or village with a hospital					The nearest town or village that have a care center					The nearest town or village that have an education					Distance (Km) - type of road				Direction	Populated area	Emirate or governorate or municipality
Distance (Km) - type of road				City or village	Distance (Km) - type of road				City or village	Distance (Km) - type of road				City or village							
Sea route	Rough	Easy	asphalt		Sea route	Rough	Easy	asphalt		Sea route	Rough	Easy	asphalt		Sea route	Rough	Easy	asphalt			
0	0	0	95	Khaybar	0	2	0	18	Al Thamad	0	2	0	18	Al Thamad	0	2	0	6	West	Alkharawue	Jada'a
0	0	0	57	Khaybar	0	0	0	7	Al Shash	0	0	0	0		0	0	0	57	Northeast	Alearayid	Al Araeyd
0	0	0	0		0	0	0	0		0	0	0	0		0	0	0	110	East	Alhanakiuh	Al Hinakiyah
0	0	0	9	Al Hinakiyah	0	0	0	0		0	0	0	9	Al Hinakiyah	0	0	0	9	Southwest	Station of Alrradar	Al Hinakiyah
0	0	0	10	Al Hinakiyah	0	0	0	0		0	0	0	0		0	0	0	10	Northwest	Almuhafir	Al Hinakiyah
0	0	0	15	Al Hinakiyah	0	0	0	15	Al Hinakiyah	0	0	0	0		0	0	0	15	North	Aleushzaa	Al Hinakiyah
0	0	0	18	Al Hinakiyah	0	0	0	18	Al Hinakiyah	0	0	0	18	Al Hinakiyah	0	0	0	18	South	Almariuh	Al Hinakiyah
0	0	0	76	Al Hinakiyah	0	0	0	76	Al Hinakiyah	0	0	0	0		0	0	0	76	South	Am Shakaeh	Al Hinakiyah
0	0	41	0	Al Hinakiyah	0	0	41	0	Al Hinakiyah	0	0	41	0	Al Hinakiyah	0	0	41	0	Southeast	Alsaminiuh	Al Hinakiyah
0	0	0	20	Al Hinakiyah	0	0	0	20	Al Hinakiyah	0	0	0	20	Al Hinakiyah	0	0	0	20	Northeast	Nazalah Muhaya Bin Duyahaa	Al Hinakiyah

The sixteenth services guide 2017\_Region Al Madinah Al Munawwarah

## Geographical data at the populated area level

The nearest city or village with a hospital					The nearest town or village that have a care center					The nearest town or village that have an education					Distance (Km) - type of road				Direction	Populated area	Emirate or governorate or municipality
Distance (Km) - type of road				City or village	Distance (Km) - type of road				City or village	Distance (Km) - type of road				City or village							
Sea route	Rough	Easy	asphalt		Sea route	Rough	Easy	asphalt		Sea route	Rough	Easy	asphalt		Sea route	Rough	Easy	asphalt			
0	0	0	25	Al Hinakiyah	0	0	0	0		0	0	0	0		0	0	0	25	Southwest	Alshaqra	Al Hinakiyah
0	0	0	27	Al Hinakiyah	0	0	0	0		0	0	0	0		0	0	0	27	West	Aleaqila	Al Hinakiyah
0	0	0	0		0	0	0	0		0	0	0	0		0	0	0	150	Southeast	Alhusu	Al Haso
0	0	0	18	Al Haso	0	0	0	0		0	0	0	0		0	0	0	18	North	Almahamuh	Al Haso
0	0	0	70	Al Haso	0	0	0	0		0	0	35	0	Balgha	0	0	0	70	North	Almawih	Al Haso
0	0	15	35	Al Haso	0	0	10	10	Al Hinakiyah	0	0	0	0		0	0	15	35	Northwest	Abu Mghyr	Al Haso
0	0	0	25	Al Hinakiyah	0	0	0	2	Al Nakhiel	0	0	0	0		0	0	0	25	Northeast	Alsamad	Al Nakhiel
0	0	0	27	Al Hinakiyah	0	0	0	0		0	0	0	0		0	0	0	2	West	Alnakhil Alqadim	Al Nakhiel
0	0	0	20	Al Hinakiyah	0	0	0	10	Al Nakhiel	0	0	0	2	Al Nakhiel	0	0	0	8	Southwest	Almakhruquh Alshamaliuh	Al Nakhiel
0	0	0	20	Al Hinakiyah	0	0	0	10	Al Nakhiel	0	0	0	2	Al Nakhiel	0	0	0	9	South	Almakhruquh Aljanubih	Al Nakhiel

The sixteenth services guide 2017\_Region Al Madinah Al Munawwarah

## Geographical data at the populated area level

The nearest city or village with a hospital					The nearest town or village that have a care center					The nearest town or village that have an education					Distance (Km) - type of road				Direction	Populated area	Emirate or governorate or municipality
Distance (Km) - type of road				City or village	Distance (Km) - type of road				City or village	Distance (Km) - type of road				City or village							
Sea route	Rough	Easy	asphalt		Sea route	Rough	Easy	asphalt		Sea route	Rough	Easy	asphalt		Sea route	Rough	Easy	asphalt			
0	0	0	32	Al Hinakiyah	0	0	0	7	Al Nakhiel	0	0	0	0		0	0	0	7	South	Qsyba'	Al Nakhiel
0	0	0	33	Al Hinakiyah	0	0	0	8	Al Nakhiel	0	0	0	8	Al Nakhiel	0	0	0	8	Northwest	Almuruwah	Al Nakhiel
0	0	0	28	Al Hinakiyah	0	0	0	3	Al Nakhiel	0	0	0	3	Al Nakhiel	0	0	0	3	East	Abu Ghashah (Am Almumalah)	Al Nakhiel
0	0	0	113	Al Hinakiyah	0	0	0	5	Al Nakhiel	0	0	0	3	Al Nakhiel	0	0	0	3	North	Sawiquh	Al Nakhiel
0	0	0	45	Al Hinakiyah	0	0	0	20	Al Nakhiel	0	0	0	0		0	0	0	20	Southwest	Dharh	Al Nakhiel
0	0	0	54	Al Hinakiyah	0	0	0	29	Al Nakhiel	0	0	0	0		0	0	0	29	North	Daeib Alsaqu	Al Nakhiel
0	0	0	28	Al Hinakiyah	0	0	0	1	Al Nakhiel	0	0	0	4	Al Nakhiel	0	0	0	4	North	Almarmuthuh	Al Nakhiel
0	0	0	30	Al Hinakiyah	0	0	0	7	Al Nakhiel	0	0	0	7	Al Nakhiel	0	0	0	12	Northwest	Kahalal	Al Nakhiel
0	0	0	40	Al Hinakiyah	0	0	0	29	Al Nakhiel	0	0	0	4	Al Nakhiel	0	0	0	29	West	Rahbat Eulush	Al Nakhiel
0	0	0	120	Al Hinakiyah	0	0	0	10	Al Nakhiel	0	0	0	10	Al Nakhiel	0	0	0	10	North	Alsalm	Al Nakhiel

The sixteenth services guide 2017\_Region Al Madinah Al Munawwarah

## Geographical data at the populated area level

The nearest city or village with a hospital					The nearest town or village that have a care center					The nearest town or village that have an education					Distance (Km) - type of road				Direction	Populated area	Emirate or governorate or municipality
Distance (Km) - type of road				City or village	Distance (Km) - type of road				City or village	Distance (Km) - type of road				City or village							
Sea route	Rough	Easy	asphalt		Sea route	Rough	Easy	asphalt		Sea route	Rough	Easy	asphalt		Sea route	Rough	Easy	asphalt			
0	0	0	35	Al Hinakiyah	0	0	0	10	Al Nakhiel	0	0	0	12	Al Nakhiel	0	0	0	12	North	Abu Hashim	Al Nakhiel
0	0	0	30	Al Hinakiyah	0	0	0	4	Al Nakhiel	0	0	0	4	Al Nakhiel	0	0	0	8	Northwest	Alrisafa'	Al Nakhiel
0	0	0	116	Al Hinakiyah	0	0	0	6	Al Nakhiel	0	0	0	6	Al Nakhiel	0	0	0	6	North	Almuqaran	Al Nakhiel
0	0	0	80	Al Hinakiyah	0	0	0	0		0	0	0	0		0	0	0	80	Northeast	Earajanaan	Arja'a
0	0	0	102	Al Hinakiyah	0	0	0	15	Arja'a	0	0	0	15	Arja'a	0	0	0	15	Southeast	Zawiduh	Arja'a
0	0	0	60	Al Hinakiyah	0	0	0	20	Arja'a	0	0	0	0		0	0	0	20	Southwest	Subhana Aljahfah	Arja'a
0	0	0	130	Al Hinakiyah	0	0	0	50	Arja'a	0	0	0	0		0	0	0	50	East	Subhana Altaysaa	Arja'a
0	0	0	100	Al Hinakiyah	0	0	0	20	Arja'a	0	0	0	20	Arja'a	0	0	0	20	East	Wadih	Arja'a
0	0	0	130	Al Hinakiyah	0	0	0	45	Arja'a	0	0	0	45	Arja'a	0	0	0	45	East	Qsyrah	Arja'a
0	0	0	40	Al Haso	0	0	0	0		0	0	0	0		0	0	0	210	East	Talal	Talal

The sixteenth services guide 2017\_Region Al Madinah Al Munawwarah



Table (33 - 70 )

## Geographical data at the populated area level

The nearest city or village with a hospital					The nearest town or village that have a care center					The nearest town or village that have an education					Distance (Km) - type of road				Direction	Populated area	Emirate or governorate or municipality
Distance (Km) - type of road				City or village	Distance (Km) - type of road				City or village	Distance (Km) - type of road				City or village							
Sea route	Rough	Easy	asphalt		Sea route	Rough	Easy	asphalt		Sea route	Rough	Easy	asphalt		Sea route	Rough	Easy	asphalt			
0	0	0	70	Al Haso	0	0	0	30	Talal	0	0	0	30	Talal	0	0	0	30	Northeast	Bdayie Alkum	Talal
0	0	0	96	Al Hinakiyah	0	0	0	0		0	0	0	0		0	0	0	96	East	Alhamij	Al Humaij
0	0	0	90	Al Hinakiyah	0	0	0	12	Al Humaij	0	0	0	12	Al Humaij	0	0	0	12	North	Bdayie Alhanahinih	Al Humaij
0	0	1	89	Al Hinakiyah	0	0	1	10	Al Humaij	0	0	1	10	Al Humaij	0	0	1	10	Northwest	Bdayie Aleawd	Al Humaij
0	0	2	86	Al Hinakiyah	0	0	2	14	Al Humaij	0	0	2	14	Al Humaij	0	0	2	14	Northwest	Arafayie	Al Humaij
0	0	0	60	Al Hinakiyah	0	0	0	23	Al Humaij	0	0	0	23	Al Humaij	0	0	0	23	West	Biir Alzaefranuh	Al Humaij
0	0	0	25	Al Haso	0	0	0	0		0	0	0	0		0	0	0	150	Northeast	Hadaban	Hadban
0	0	0	25	Al Haso	0	0	0	10	Hadban	0	0	0	10	Hadban	0	0	0	10	Northeast	Alshaqira'	Hadban
0	0	0	40	Al Haso	0	0	0	0		0	0	0	0		0	0	0	150	North	Balaghah	Balgha
0	0	0	37	Al Haso	0	0	5	0	Balgha	0	0	5	0	Balgha	0	0	5	0	Southwest	Balighh	Balgha

The sixteenth services guide 2017\_Region Al Madinah Al Munawwarah

## Geographical data at the populated area level

The nearest city or village with a hospital					The nearest town or village that have a care center					The nearest town or village that have an education					Distance (Km) - type of road				Direction	Populated area	Emirate or governorate or municipality
Distance (Km) - type of road				City or village	Distance (Km) - type of road				City or village	Distance (Km) - type of road				City or village							
Sea route	Rough	Easy	asphalt		Sea route	Rough	Easy	asphalt		Sea route	Rough	Easy	asphalt		Sea route	Rough	Easy	asphalt			
0	0	0	50	Al Haso	0	0	0	10	Balgha	0	0	0	0	0	0	0	10	West	Alnafazaa	Balgha	
0	0	0	110	Al Hinakiyah	0	0	0	0	0	0	0	0	0	0	0	110	Southwest	Sukhibiruh	Sukhaiberah		
0	0	0	27	Al Hinakiyah	0	0	0	0	0	0	0	0	0	0	0	27	East	Alshuqran	Al Shegran		
0	0	0	180	Al Haso	0	0	0	0	0	0	0	0	0	0	0	180	East	Bathaa	Bathy		
0	0	0	55	Al Haso	0	0	0	5	Bathy	0	0	0	5	Bathy	0	0	0	5	Southeast	Shaqim Aldhiyb	Bathy
0	0	0	0		0	0	0	0	0	0	0	0	0	0	0	140	North	Alfaqir	Wadi Al Fara		
0	0	3	7	Wadi Al Fara	0	0	3	7	Wadi Al Fara	0	0	0	0	0	0	3	7	West	Almirdasia	Wadi Al Fara	
0	0	10	15	Wadi Al Fara	0	0	10	15	Wadi Al Fara	0	0	0	0	0	0	10	15	North	Wadi Aleatshan	Wadi Al Fara	
0	0	0	15	Wadi Al Fara	0	0	0	15	Wadi Al Fara	0	0	0	0	0	0	0	15	Northeast	Alsadar	Wadi Al Fara	
0	0	0	75	Al Madinah Al	0	0	0	0	0	0	0	0	0	0	0	80	North	Alyutima	Alyutamah		

The sixteenth services guide 2017\_Region Al Madinah Al Munawwarah

## Geographical data at the populated area level

The nearest city or village with a hospital					The nearest town or village that have a care center					The nearest town or village that have an education					Distance (Km) - type of road				Direction	Populated area	Emirate or governorate or municipality
Distance (Km) - type of road				City or village	Distance (Km) - type of road				City or village	Distance (Km) - type of road				City or village							
Sea route	Rough	Easy	asphalt		Sea route	Rough	Easy	asphalt		Sea route	Rough	Easy	asphalt		Sea route	Rough	Easy	asphalt			
0	0	0	75	Al Madinah	0	0	0	18	Alyutamah	0	0	0	0		0	0	0	18	Northeast	Alnaqiea'	Alyutamah
0	0	0	75	Al Madinah	0	0	0	25	Alyutamah	0	0	0	0		0	0	0	25	Southwest	Farashah Alshamy	Alyutamah
0	0	0	90	Wadi Al Fara	0	0	0	21	Alyutamah	0	0	0	0		0	0	0	21	West	Almalahuh	Alyutamah
0	0	0	80	Wadi Al Fara	0	0	0	21	Abu Dheba'a	0	0	0	15	Wadi Al Fara	0	0	0	34	West	Dawaruh Khalas	Alyutamah
0	0	0	30	Wadi Al Fara	0	0	0	0		0	0	0	0		0	0	0	30	East	Alakhul	Al Akhal
0	0	0	44	Wadi Al Fara	0	0	0	14	Al Akhal	0	0	0	14	Al Akhal	0	0	0	14	North	Handh	Al Akhal
0	0	0	40	Wadi Al Fara	0	0	0	10	Al Akhal	0	0	0	0		0	0	0	10	East	Hayi Alrahhab	Al Akhal
0	0	0	50	Wadi Al Fara	0	0	0	28	Al Akhal	0	0	0	0		0	0	0	28	Southeast	Aljirnafuh	Al Akhal
0	0	0	36	Wadi Al Fara	0	0	0	0		0	0	0	0		0	0	0	36	South	Abu Dubae	Abu Dheba'a
0	0	0	61	Wadi Al Fara	0	0	0	25	Abu Dheba'a	0	0	0	0		0	0	0	25	East	Alsaduh	Abu Dheba'a

The sixteenth services guide 2017\_Region Al Madinah Al Munawwarah

## Geographical data at the populated area level

The nearest city or village with a hospital					The nearest town or village that have a care center					The nearest town or village that have an education					Distance (Km) - type of road				Direction	Populated area	Emirate or governorate or municipality
Distance (Km) - type of road				City or village	Distance (Km) - type of road				City or village	Distance (Km) - type of road				City or village							
Sea route	Rough	Easy	asphalt		Sea route	Rough	Easy	asphalt		Sea route	Rough	Easy	asphalt		Sea route	Rough	Easy	asphalt			
0	0	0	42	Wadi Al Fara	0	0	0	0		0	0	0	0		0	0	0	6	Northeast	Am Aleial	Abu Dheba'a
0	0	0	22	Wadi Al Fara	0	0	0	0		0	0	0	0		0	0	0	14	Northeast	Almudiq	Abu Dheba'a
0	0	0	30	Wadi Al Fara	0	0	0	0		0	0	0	0		0	0	0	30	North	Alhindayuh	Al Hendeyah
0	0	0	0		0	0	0	0		0	0	0	0		0	0	0	80	Southeast	Alhimnuh (Farms)	Al Hmanah
0	0	0	12	Al Hmanah	0	0	0	12	Al Hmanah	0	0	0	0		0	0	0	12	South	Almawarid	Al Hmanah
0	0	0	22	Al Hmanah	0	0	0	22	Al Hmanah	0	0	0	22	Al Hmanah	0	0	0	22	South	Alfarie	Al Hmanah
0	0	0	15	Al Hmanah	0	0	0	15	Al Hmanah	0	0	0	15	Al Hmanah	0	0	0	15	South	Alharish	Al Hmanah
0	0	0	85	Wadi Al Fara	0	0	0	0		0	0	0	0		0	0	0	85	West	Am Albarik	Um Alberk
0	0	0	96	Al Madinah Al	0	0	0	15	Alyutamah	0	0	0	15	Alyutamah	0	0	0	96	Northwest	Suri	Souri
0	0	40	30	Wadi Al Fara	0	0	40	0	Al Akhal	0	0	0	0		0	0	40	30	Southeast	Mughaysil	Al Moghaysel

The sixteenth services guide 2017\_Region Al Madinah Al Munawwarah

## Geographical data at the populated area level

The nearest city or village with a hospital				The nearest town or village that have a care center					The nearest town or village that have an education					Distance (Km) - type of road				Direction	Populated area	Emirate or governorate or municipality	
Distance (Km) - type of road				City or village	Distance (Km) - type of road				City or village	Distance (Km) - type of road				City or village	Distance (Km) - type of road						
Sea route	Rough	Easy	asphalt		Sea route	Rough	Easy	asphalt		Sea route	Rough	Easy	asphalt		Sea route	Rough	Easy				asphalt
0	0	0	0		0	0	0	0		0	0	0	0		0	0	0	230	Northwest	Aleays	Al Is
0	0	0	32	Al Is	0	0	0	32	Al Is	0	0	0	10	Al Is	0	0	0	32	East	Wa'Adaa Earfuh	Al Is
0	0	0	25	Al Is	0	0	0	25	Al Is	0	0	0	0		0	0	0	25	Northwest	Wa'Adaa Hadamuh	Al Is
0	20	0	0	Al Is	0	20	0	0	Al Is	0	20	0	0	Al Is	0	20	0	0	North	Bayir Fayiz	Al Is
0	3	0	27	Al Is	0	3	0	27	Al Is	0	3	0	27	Al Is	0	3	0	27	East	Biir Murshid Alkashii	Al Is
0	0	0	13	Al Is	0	0	0	13	Al Is	0	0	0	0		0	0	0	13	Northeast	Alqarasuh	Al Is
0	0	15	22	Al Is	0	0	15	22	Al Is	0	0	0	20	Al Is	0	0	15	22	Northeast	Aleamaraa Fam Earfah	Al Is
0	14	0	13	Al Is	0	14	0	13	Al Is	0	25	0	0	Al Is	0	14	0	13	East	Bayir Eurfan	Al Is
0	0	0	28	Al Is	0	0	0	28	Al Is	0	0	0	25	Al Is	0	0	0	28	East	Earfan	Al Is
0	0	0	15	Al Is	0	0	0	15	Al Is	0	0	0	0		0	0	0	15	Southwest	Alfare	Al Is

The sixteenth services guide 2017\_Region Al Madinah Al Munawwarah

## Geographical data at the populated area level

The nearest city or village with a hospital					The nearest town or village that have a care center					The nearest town or village that have an education					Distance (Km) - type of road				Direction	Populated area	Emirate or governorate or municipality
Distance (Km) - type of road				City or village	Distance (Km) - type of road				City or village	Distance (Km) - type of road				City or village							
Sea route	Rough	Easy	asphalt		Sea route	Rough	Easy	asphalt		Sea route	Rough	Easy	asphalt		Sea route	Rough	Easy	asphalt			
0	0	0	16	Al Is	0	0	0	16	Al Is	0	0	0	16	Al Is	0	0	0	16	South	Bayir Jasir	Al Is
0	0	0	10	Al Is	0	0	0	10	Al Is	0	10	0	10	Al Is	0	0	0	10	South	Daghawn	Al Is
0	0	0	20	Al Is	0	0	0	20	Al Is	0	0	0	2	Al Is	0	0	0	20	Southwest	Alqalb	Al Is
0	0	0	25	Al Is	0	0	0	25	Al Is	0	0	0	2	Al Is	0	0	0	25	Southwest	Dawaylan	Al Is
0	0	0	28	Al Is	0	0	0	28	Al Is	0	0	0	5	Al Is	0	0	0	28	Southwest	Alduayluh	Al Is
0	0	5	13	Al Is	0	0	5	13	Al Is	0	0	0	2	Al Is	0	0	5	13	Northwest	Am Rnifat	Al Is
0	7	0	18	Al Is	0	7	0	18	Al Is	0	4	0	6	Al Is	0	7	0	18	Southwest	Difayan	Al Is
0	0	0	38	Al Is	0	0	0	38	Al Is	0	0	0	38	Al Is	0	0	0	38	Southeast	Wa'Adaa Kabur	Al Is
0	0	0	33	Al Is	0	0	0	33	Al Is	0	0	0	33	Al Is	0	0	0	33	Southeast	Biir Muhamad Ghanim	Al Is
0	0	0	36	Al Is	0	0	0	36	Al Is	0	0	0	36	Al Is	0	0	0	36	Southeast	Biir Eial Eiaah	Al Is

## Geographical data at the populated area level

The nearest city or village with a hospital					The nearest town or village that have a care center					The nearest town or village that have an education					Distance (Km) - type of road				Direction	Populated area	Emirate or governorate or municipality
Distance (Km) - type of road				City or village	Distance (Km) - type of road				City or village	Distance (Km) - type of road				City or village							
Sea route	Rough	Easy	asphalt		Sea route	Rough	Easy	asphalt		Sea route	Rough	Easy	asphalt		Sea route	Rough	Easy	asphalt			
0	25	0	0	Al Is	0	25	0	0	Al Is	0	2	0	0	Al Is	0	0	0	25	Southwest	Alshamsuh	Al Is
0	0	12	20	Al Is	0	0	12	20	Al Is	0	0	0	6	Al Is	0	0	12	20	South	Kharan Wa'Umun Jaysh	Al Is
0	0	0	38	Al Is	0	0	0	38	Al Is	0	0	0	38	Al Is	0	0	0	38	South	Bighuh	Al Is
0	8	0	22	Al Is	0	8	0	22	Al Is	0	0	0	10	Al Is	0	8	0	22	Southwest	Alnaqibin	Al Is
0	0	0	20	Al Is	0	0	0	20	Al Is	0	0	0	2	Al Is	0	0	0	20	North	Aleamid 'Abu Sahlatan	Al Is
0	0	0	20	Al Is	0	0	0	20	Al Is	0	0	0	2	Al Is	0	0	0	20	South	Aldabuh	Al Is
0	0	0	16	Al Is	0	0	0	16	Al Is	0	0	0	16	Al Is	0	0	0	16	West	Milh Alsafihuh	Al Is
0	0	0	22	Al Is	0	0	0	45	Al Muraba'a	0	15	0	20	Sulailah Juhainah	0	0	0	22	West	Alsafihuh	Al Is
0	0	0	33	Al Is	0	0	0	33	Al Is	0	0	0	33	Al Is	0	0	0	33	Southeast	Dmdm	Al Is
0	0	0	28	Al Is	0	0	0	28	Al Is	0	0	0	28	Al Is	0	0	0	28	Southeast	Bayir Eataqah Almaylibiu	Al Is

## Geographical data at the populated area level

The nearest city or village with a hospital					The nearest town or village that have a care center					The nearest town or village that have an education					Distance (Km) - type of road				Direction	Populated area	Emirate or governorate or municipality
Distance (Km) - type of road				City or village	Distance (Km) - type of road				City or village	Distance (Km) - type of road				City or village							
Sea route	Rough	Easy	asphalt		Sea route	Rough	Easy	asphalt		Sea route	Rough	Easy	asphalt		Sea route	Rough	Easy	asphalt			
0	0	0	25	Al Is	0	0	0	25	Al Is	0	0	0	25	Al Is	0	0	0	25	Southeast	Bayir Eial Salman	Al Is
0	0	0	19	Al Is	0	0	0	19	Al Is	0	0	0	3	Al Is	0	0	0	19	Northeast	Almudibieuh	Al Is
0	0	0	19	Al Is	0	0	0	19	Al Is	0	0	0	19	Al Is	0	0	0	19	Northeast	Biir Shalayh	Al Is
0	0	3	18	Al Is	0	0	3	18	Al Is	0	0	0	4	Al Is	0	0	3	18	Northeast	Aldighar	Al Is
0	0	0	25	Al Is	0	0	0	25	Al Is	0	0	0	25	Al Is	0	0	0	25	Northeast	Almashash	Al Is
0	0	0	25	Al Is	0	0	0	25	Al Is	0	0	0	5	Al Is	0	0	0	25	North	Alnaghayrat	Al Is
0	2	0	30	Al Is	0	2	0	30	Al Is	0	0	0	20	Al Is	0	2	0	30	North	Albawadi	Al Is
0	0	0	12	Al Is	0	0	0	12	Al Is	0	0	0	12	Al Is	0	0	0	12	East	Biir Alghawquh	Al Is
0	0	0	25	Al Is	0	0	0	25	Al Is	0	0	0	25	Al Is	0	0	0	25	North	Biir Alkhadira'	Al Is
0	0	0	60	Al Is	0	0	0	0		0	0	0	0		0	0	0	60	North	Salilat Jahinh	Sulailah Juhainah

The sixteenth services guide 2017\_Region Al Madinah Al Munawwarah



## Geographical data at the populated area level

The nearest city or village with a hospital					The nearest town or village that have a care center					The nearest town or village that have an education					Distance (Km) - type of road				Direction	Populated area	Emirate or governorate or municipality
Distance (Km) - type of road				City or village	Distance (Km) - type of road				City or village	Distance (Km) - type of road				City or village							
Sea route	Rough	Easy	asphalt		Sea route	Rough	Easy	asphalt		Sea route	Rough	Easy	asphalt		Sea route	Rough	Easy	asphalt			
0	0	0	70	Al Is	0	0	0	6	Sulailah Juhainah	0	0	0	6	Sulailah Juhainah	0	0	0	6	Northwest	Almashash	Sulailah Juhainah
0	0	0	75	Al Is	0	0	0	5	Sulailah Juhainah	0	0	0	5	Sulailah Juhainah	0	0	0	5	North	Alsailuh Alqadimuh	Sulailah Juhainah
0	0	0	70	Al Is	0	0	0	6	Sulailah Juhainah	0	0	0	6	Sulailah Juhainah	0	0	0	6	South	Alfarida (Almabruakat)	Sulailah Juhainah
0	0	0	70	Al Is	0	0	0	4	Sulailah Juhainah	0	0	0	4	Sulailah Juhainah	0	0	0	4	Northwest	Almatnuh	Sulailah Juhainah
0	0	0	60	Al Is	0	0	0	9	Sulailah Juhainah	0	0	0	9	Sulailah Juhainah	0	0	0	9	Southeast	Aljadhiba	Sulailah Juhainah
0	0	0	60	Al Is	0	0	0	9	Sulailah Juhainah	0	0	0	9	Sulailah Juhainah	0	0	0	9	Southwest	Alfashaghat	Sulailah Juhainah
0	0	0	60	Al Is	0	0	0	13	Sulailah Juhainah	0	0	0	0		0	0	0	13	West	Abwhramil	Sulailah Juhainah
0	0	0	60	Al Is	0	0	0	9	Sulailah Juhainah	0	0	0	9	Sulailah Juhainah	0	0	0	9	South	Alsidifa'	Sulailah Juhainah
0	0	0	60	Al Is	0	0	0	9	Sulailah Juhainah	0	0	0	0		0	0	0	9	Southwest	Azabayir Alhaditha	Sulailah Juhainah
0	0	0	60	Al Is	0	0	0	7	Sulailah Juhainah	0	0	0	7	Sulailah Juhainah	0	0	0	7	West	Aleabid	Sulailah Juhainah

## Geographical data at the populated area level

The nearest city or village with a hospital					The nearest town or village that have a care center					The nearest town or village that have an education					Distance (Km) - type of road				Direction	Populated area	Emirate or governorate or municipality
Distance (Km) - type of road				City or village	Distance (Km) - type of road				City or village	Distance (Km) - type of road				City or village							
Sea route	Rough	Easy	asphalt		Sea route	Rough	Easy	asphalt		Sea route	Rough	Easy	asphalt		Sea route	Rough	Easy	asphalt			
0	0	0	45	Al Is	0	0	0	0		0	0	0	0		0	0	0	45	North	Almurabae	Al Muraba'a
0	10	0	51	Al Is	0	0	0	42	Al Mothalth	0	10	0	21	Al Is	0	10	0	6	South	Alnuwruh	Al Muraba'a
0	0	0	45	Al Is	0	0	0	7	Al Muraba'a	0	0	0	7	Al Muraba'a	0	0	0	7	Northeast	Albyyrat	Al Muraba'a
0	0	0	45	Al Is	0	0	0	12	Al Muraba'a	0	0	0	12	Al Muraba'a	0	0	0	12	Southwest	Bir Albadie (Albdie Alqadiym)	Al Muraba'a
0	0	0	45	Al Is	0	0	0	0		0	0	0	0		0	0	0	45	Northeast	Turiea	Jrajeer
0	0	6	44	Al Is	0	0	6	6	Jrajeer	0	0	6	6	Jrajeer	0	0	6	6	Southeast	Murbaza'	Jrajeer
0	0	40	50	Al Is	0	0	40	10	Jrajeer	0	0	40	10	Jrajeer	0	0	40	10	Southeast	Jarajir	Jrajeer
0	50	0	45	Al Is	0	40	0	0	Al Mothalth	0	40	0	0	Al Is	0	50	0	0	Southeast	Ghamir Almuashia	Jrajeer
0	55	0	45	Al Is	0	46	0	0	Al Mothalth	0	46	0	0	Al Mothalth	0	55	0	0	Southeast	Ghamir Allabdat (Almanasir)	Jrajeer
0	65	0	45	Al Is	0	36	0	0	Al Mothalth	0	36	0	0	Al Mothalth	0	65	0	0	Southeast	Ghamir Al'Akhadira	Jrajeer

The sixteenth services guide 2017\_Region Al Madinah Al Munawwarah

## Geographical data at the populated area level

The nearest city or village with a hospital					The nearest town or village that have a care center					The nearest town or village that have an education					Distance (Km) - type of road				Direction	Populated area	Emirate or governorate or municipality
Distance (Km) - type of road				City or village	Distance (Km) - type of road				City or village	Distance (Km) - type of road				City or village							
Sea route	Rough	Easy	asphalt		Sea route	Rough	Easy	asphalt		City or village	Sea route	Rough	Easy		asphalt	City or village	Sea route	Rough	Easy	asphalt	
0	75	0	45	Al Is	0	38	0	0	Al Mothalth	0	38	0	0	Al Mothalth	0	75	0	0	Southeast	Farm of Jibal Alajrid	Jrajeer
0	100	0	45	Al Is	0	45	0	0	Al Mothalth	0	45	0	0	Al Mothalth	0	100	0	0	Southeast	Almujmaea	Jrajeer
0	0	50	55	Al Is	0	0	0	34	Jrajeer	0	0	47	0	Al Is	0	0	47	0	Northeast	Almalahaa (Malahshwafat)	Jrajeer
0	0	45	60	Al Is	0	0	35	0	Jrajeer	0	0	35	0	Jrajeer	0	0	60	0	East	Altajara	Jrajeer
0	75	0	45	Al Is	0	33	0	0	Al Mothalth	0	33	0	0	Al Mothalth	0	75	0	0	Southeast	Alshariq Alsharqiu	Jrajeer
0	40	0	45	Al Is	0	0	0	40	Al Mothalth	0	0	0	40	Al Mothalth	0	40	0	0	Southeast	Bayir Handaa	Jrajeer
0	70	0	45	Al Is	0	0	0	32	Al Mothalth	0	0	0	32	Al Mothalth	0	70	0	0	Southeast	Biir Saeid Ewad	Jrajeer
0	70	0	45	Al Is	0	0	0	28	Al Mothalth	0	0	0	28	Al Mothalth	0	70	0	0	Southeast	Bir Saghir	Jrajeer
0	80	0	45	Al Is	0	0	0	38	Al Mothalth	0	0	0	38	Al Mothalth	0	80	0	0	Southeast	Aljudhue	Jrajeer
0	85	0	45	Al Is	0	0	0	42	Al Mothalth	0	13	0	25	Sulailah Juhainah	0	85	0	0	Southeast	Albahmayuh (Alshabarih)	Jrajeer

## Geographical data at the populated area level

The nearest city or village with a hospital					The nearest town or village that have a care center					The nearest town or village that have an education					Distance (Km) - type of road				Direction	Populated area	Emirate or governorate or municipality
Distance (Km) - type of road				City or village	Distance (Km) - type of road				City or village	Distance (Km) - type of road				City or village							
Sea route	Rough	Easy	asphalt		Sea route	Rough	Easy	asphalt		City or village	Sea route	Rough	Easy		asphalt	City or village	Sea route	Rough	Easy	asphalt	
0	90	0	45	Al Is	0	0	0	42	Al Mothalth	0	0	0	13	Sulailah Juhainah	0	90	0	0	Southeast	Jizae Albuayanat	Jrajeer
0	102	0	45	Al Is	0	0	0	42	Al Mothalth	0	0	0	42	Al Mothalth	0	102	0	0	Southeast	Allihayj	Jrajeer
0	0	0	45	Al Is	0	0	0	5	Jrajeer	0	0	0	5	Jrajeer	0	0	0	5	Northeast	Bayir Hasan	Jrajeer
0	0	0	75	Al Is	0	0	0	42	Al Muraba'a	0	0	0	30	As-Sulayyilla	0	30	0	0	North	Biir Muran	Jrajeer
0	0	0	29	Al Is	0	0	20	19	Jrajeer	0	0	20	19	Jrajeer	0	0	20	19	East	Aljumu	Jrajeer
0	0	0	120	Al Is	0	0	0	42	Al Mothalth	0	0	0	42	Al Mothalth	0	75	0	0	Southeast	Nakhl Masrah	Jrajeer
0	0	0	88	Al Is	0	0	0	42	Al Mothalth	0	0	0	42	Al Mothalth	0	43	0	0	Southeast	Biir Aryka	Jrajeer
0	0	0	115	Al Is	0	0	0	42	Al Mothalth	0	20	0	9	Sulailah Juhainah	0	70	0	0	South	Bir Alharbiu	Jrajeer
0	0	1	34	Al Is	0	0	1	7	Jrajeer	0	0	1	7	Jrajeer	0	0	1	7	Southeast	Bayir Dkhyll Allah	Jrajeer
0	0	10	30	Al Is	0	0	10	7	Jrajeer	0	0	10	7	Jrajeer	0	0	10	7	East	Almudaybiea	Jrajeer

The sixteenth services guide 2017\_Region Al Madinah Al Munawwarah

## Geographical data at the populated area level

The nearest city or village with a hospital					The nearest town or village that have a care center					The nearest town or village that have an education					Distance (Km) - type of road				Direction	Populated area	Emirate or governorate or municipality
Distance (Km) - type of road				City or village	Distance (Km) - type of road				City or village	Distance (Km) - type of road				City or village							
Sea route	Rough	Easy	asphalt		Sea route	Rough	Easy	asphalt		Sea route	Rough	Easy	asphalt		Sea route	Rough	Easy	asphalt			
0	0	0	55	Al Is	0	0	0	13	Jrajeer	0	0	0	13	Jrajeer	0	0	0	13	Southeast	Am Salaymat	Jrajeer
0	0	0	60	Al Is	0	0	0	5	Jrajeer	0	0	0	5	Jrajeer	0	0	0	5	East	Aldaruh	Jrajeer
0	0	0	75	Al Is	0	0	0	42	Al Mothalth	0	0	0	42	Al Mothalth	0	30	0	0	Southeast	Biir Aldaahin	Jrajeer
0	0	0	65	Al Is	0	0	0	45	Jrajeer	0	0	0	28	Al Is	0	0	0	45	Northeast	Biir Musaeid Jalidan	Jrajeer
0	0	0	85	Al Is	0	0	13	27	Jrajeer	0	0	13	27	Al Is	0	0	13	27	East	Buyr Umm Hashim	Jrajeer
0	0	0	72	Al Is	0	0	0	12	Jrajeer	0	0	0	12	Jrajeer	0	0	0	12	South	Bayir Hamd Almashash	Jrajeer
0	0	0	70	Al Is	0	0	0	30	Jrajeer	0	0	0	30	Jrajeer	0	0	0	30	East	Biir Almushiarif	Jrajeer
0	0	0	105	Al Is	0	0	0	42	Al Mothalth	0	0	0	42	Al Mothalth	0	60	0	0	Southeast	Alzughba	Jrajeer
0	0	0	105	Al Is	0	0	0	42	Al Mothalth	0	0	0	42	Al Mothalth	0	60	0	0	Southeast	Al'Abyad	Jrajeer
0	0	0	60	Al Is	0	0	0	15	Jrajeer	0	0	0	15	Jrajeer	0	0	0	15	Southeast	Alsalmih	Jrajeer

The sixteenth services guide 2017\_Region Al Madinah Al Munawwarah

## Geographical data at the populated area level

The nearest city or village with a hospital					The nearest town or village that have a care center					The nearest town or village that have an education					Distance (Km) - type of road				Direction	Populated area	Emirate or governorate or municipality
Distance (Km) - type of road				City or village	Distance (Km) - type of road				City or village	Distance (Km) - type of road				City or village							
Sea route	Rough	Easy	asphalt		Sea route	Rough	Easy	asphalt		Sea route	Rough	Easy	asphalt		Sea route	Rough	Easy	asphalt			
0	0	0	60	Al Is	0	0	0	32	Jrajeer	0	0	0	32	Jrajeer	0	0	0	32	East	Aldiyar	Jrajeer
0	0	15	65	Al Is	0	0	10	25	Jrajeer	0	0	10	25	Jrajeer	0	0	10	25	East	Alrafiha'	Jrajeer
0	0	0	90	Al Is	0	0	0	0		0	0	0	0		0	0	0	90	North	Almuramih	Al Marameh
0	0	0	140	Al Is	0	0	0	25	Al Marameh	0	0	0	25	Al Marameh	0	0	0	25	Southeast	Majira'	Al Marameh
0	0	0	70	Al Is	0	0	0	0		0	0	0	0		0	0	0	70	North	Amyrah	Amira
0	0	0	60	Al Is	0	0	0	6	Amira	0	0	0	6	Amira	0	0	0	6	West	Muhinish	Amira
0	0	0	60	Al Is	0	0	0	12	Amira	0	0	0	12	Amira	0	0	0	12	Northeast	Khudhuh	Amira
0	0	0	65	Al Is	0	0	0	17	Al Marameh	0	0	0	17	Amira	0	0	0	17	West	Esman	Amira
0	0	0	60	Al Is	0	0	0	0		0	0	0	0		0	0	0	60	North	Aldalieuh	Al Jera Al Thalath
0	0	0	68	Al Is	0	0	0	8	Al Jera Al Thalath	0	0	0	8	Al Jera Al Thalath	0	0	0	8	Northwest	Alkharim	Al Jera Al Thalath

## Geographical data at the populated area level

The nearest city or village with a hospital					The nearest town or village that have a care center					The nearest town or village that have an education					Distance (Km) - type of road				Direction	Populated area	Emirate or governorate or municipality
Distance (Km) - type of road				City or village	Distance (Km) - type of road				City or village	Distance (Km) - type of road				City or village							
Sea route	Rough	Easy	asphalt		Sea route	Rough	Easy	asphalt		Sea route	Rough	Easy	asphalt		Sea route	Rough	Easy	asphalt			
0	0	0	65	Al Is	0	0	0	5	Al Jera Al Thalath	0	0	0	5	Al Jera Al Thalath	0	0	0	5	South	Alzabayir	Al Jera Al Thalath
0	0	0	70	Al Is	0	0	0	45	Al Jera Al Thalath	0	0	0	45	Al Jera Al Thalath	0	0	0	45	West	Alqiearuh	Al Jera Al Thalath
0	0	0	80	Al Is	0	0	0	16	Al Jera Al Thalath	0	0	0	16	Al Jera Al Thalath	0	0	0	16	West	Alfaqir	Al Jera Al Thalath
0	0	0	90	Al Is	0	0	0	40	Al Jera Al Thalath	0	0	0	0		0	0	0	40	West	Qasir Emwdan	Al Jera Al Thalath
0	0	0	85	Al Is	0	0	0	0		0	0	0	10	Sulailah Juhainah	0	0	0	85	Northeast	Alsailuh	As-Sulayyilla
0	0	0	78	Al Is	0	0	0	2	As-Sulayyilla	0	0	0	11	Sulailah Juhainah	0	0	0	2	South	Alhusayat	As-Sulayyilla
0	0	0	70	Al Is	0	0	0	10	As-Sulayyilla	0	0	0	15	As-Sulayyilla	0	0	0	10	Northwest	Qaeruh Alduwmu	As-Sulayyilla
0	0	4	64	Al Is	0	0	4	8	As-Sulayyilla	0	0	4	28	Al Is	0	0	4	8	Northwest	Am Zarab	As-Sulayyilla
0	0	0	50	Al Is	0	0	0	30	As-Sulayyilla	0	0	0	0		0	0	0	30	Northwest	Matan Alhabi	As-Sulayyilla
0	0	2	58	Al Is	0	0	2	18	As-Sulayyilla	0	0	0	10	As-Sulayyilla	0	0	2	18	Northwest	Alfayduh	As-Sulayyilla

## Geographical data at the populated area level

The nearest city or village with a hospital					The nearest town or village that have a care center					The nearest town or village that have an education					Distance (Km) - type of road				Direction	Populated area	Emirate or governorate or municipality
Distance (Km) - type of road				City or village	Distance (Km) - type of road				City or village	Distance (Km) - type of road				City or village							
Sea route	Rough	Easy	asphalt		Sea route	Rough	Easy	asphalt		Sea route	Rough	Easy	asphalt		Sea route	Rough	Easy	asphalt			
0	0	0	115	Al Is	0	0	0	15	As-Sulayyilla	0	0	0	13	Al Is	0	0	0	115	Northeast	Alabriq	Al Abraq
0	0	10	105	Al Is	0	0	0	40	Al Mothalth	0	0	0	19	Sulailah Juhainah	0	0	0	10	North	Alhafruh	Al Abraq
0	0	25	55	Al Is	0	0	30	0	Al Mothalth	0	0	30	0	Al Mothalth	0	0	0	20	Southeast	Harimil	Al Abraq
0	0	0	32	Al Is	0	0	0	32	Al Is	0	0	0	0		0	0	0	32	North	Albadie Alriyasha	Al Badi'
0	16	0	0	Al Is	0	16	0	0	Al Is	0	0	5	0	Al Is	0	0	0	16	North	Wa'Adaa Talih	Al Badi'
0	0	0	42	Al Is	0	0	0	0		0	0	0	0		0	0	0	42	Southeast	Almathlath	Al Mothalth
0	0	7	28	Al Is	0	0	7	28	Al Is	0	0	7	28	Al Is	0	0	7	28	Southeast	Saqam	Al Mothalth
0	0	0	28	Al Is	0	0	0	28	Al Is	0	0	0	28	Al Is	0	0	0	28	Southeast	Saqam	Al Mothalth
0	0	0	20	Al Is	0	0	0	20	Al Is	0	0	0	20	Al Is	0	0	0	20	Southeast	Alqarn	Al Mothalth
0	0	0	28	Al Is	0	0	0	28	Al Is	0	0	0	28	Al Is	0	0	0	28	Southeast	Biir Kabur	Al Mothalth

The sixteenth services guide 2017\_Region Al Madinah Al Munawwarah



Table (33 - 86 )

### Geographical data at the populated area level

The nearest city or village with a hospital					The nearest town or village that have a care center					The nearest town or village that have an education					Distance (Km) - type of road	Direction	Populated area	Emirate or governorate or municipality			
Distance (Km) - type of road				City or village	Distance (Km) - type of road				City or village	Distance (Km) - type of road				City or village							
Sea route	Rough	Easy	asphalt		Sea route	Rough	Easy	asphalt		Sea route	Rough	Easy	asphalt								
0	0	0	31	Al Is	0	0	0	31	Al Is	0	0	0	31	Al Is	0	0	0	31	Southeast	Almahamu	Al Mothalth

The sixteenth services guide 2017\_Region Al Madinah Al Munawwarah

Table (34 - 1 )

## Educational services at the populated area level

## Kindergarten school

Kindergarten- Special education						Kindergarten- International						Private kindergarten						Public kindergarten						Gender	Populated area	Emirate or governorate or municipality
Number						Number						Number						Number								
Rented buildings	Owned buildings	Teachers/females	Students	Classes	Schools	Rented buildings	Owned buildings	Teachers/females	Students	Classes	Schools	Rented buildings	Owned buildings	Teachers/females	Students	Classes	Schools	Rented buildings	Owned buildings	Teachers/females	Students	Classes	Schools			
0	0	0	0	0	0	8	3	84	375	80	11	43	7	480	1993	363	50	5	23	366	3168	165	28	Males - Females	Madinah	Al Madinah Al
0	0	0	0	0	0	0	0	0	0	0	0	0	0	0	0	0	0	0	1	9	105	4	1	Males - Females	Al Furraysh	Al Furraysh
0	0	0	0	0	0	0	0	0	0	0	0	0	0	0	0	0	0	1	0	2	18	2	1	Males - Females	Al Hano	Abiar Al Mashi
0	0	0	0	0	0	0	0	0	0	0	0	1	0	6	6	6	1	0	0	0	0	0	0	Males - Females	As-Suwayderah	As Suwadirah
2	0	5	14	6	2	6	0	37	425	35	6	11	7	152	559	119	18	4	5	51	145	29	9	Males - Females	Yanbu	Yanbu
0	0	0	0	0	0	0	0	0	0	0	0	0	0	0	0	0	0	0	1	7	16	4	1	Males - Females	Water treatment plant	Yanbu
1	0	4	9	3	1	1	1	19	117	8	2	0	4	62	197	31	4	1	5	50	137	25	6	Males - Females	Yanbaa As-Senayah	Yanbu
0	0	0	0	0	0	0	0	0	0	0	0	0	0	0	0	0	0	0	1	7	45	3	1	Males - Females	Al Jabriyah	Al Jabriyah
0	0	0	0	0	0	0	0	0	0	0	0	0	0	0	0	0	0	0	1	1	1	2	1	Males - Females	Talaah Nazah	Tala'at Naza
0	0	0	0	0	0	0	0	0	0	0	0	1	0	4	28	8	1	3	2	31	84	17	5	Males - Females	Al-Ula	Al Ula
0	0	0	0	0	0	0	0	0	0	0	0	0	0	0	0	0	0	1	1	15	90	9	2	Males - Females	Mogayra	Mogayra
0	0	0	0	0	0	0	0	0	0	0	0	0	0	0	0	0	0	0	1	1	6	2	1	Males - Females	Al Hajr (Saleh Madaen)	Al Hajr
0	0	0	0	0	0	0	0	0	0	0	0	0	0	0	0	0	0	1	0	6	29	5	1	Males - Females	Al Atheeb	Al Atheeb
0	0	0	0	0	0	0	0	0	0	0	0	0	0	0	0	0	0	0	1	1	1	2	1	Males - Females	Thurayah	Shelal
0	0	0	0	0	0	0	0	0	0	0	0	0	0	0	0	0	0	1	0	2	9	2	1	Males - Females	Fadhla	Fadhla
0	0	0	0	0	0	0	0	0	0	0	0	0	0	0	0	0	0	1	0	1	6	2	1	Males - Females	Al Jadidah	Al Jadidah
0	0	0	0	0	0	0	0	0	0	0	0	0	0	0	0	0	0	1	0	1	11	3	1	Males - Females	Arar	Al Jadidah
0	0	0	0	0	0	0	0	0	0	0	0	0	0	0	0	0	0	1	3	23	171	13	4	Males - Females	Mahd Al Thahab	Al Mahd
0	0	0	0	0	0	0	0	0	0	0	0	0	0	0	0	0	0	0	1	4	2	2	1	Males - Females	Asuwayriqyeh	Asuwayriqyeh

The sixteenth services guide 2017\_Region Al Madinah Al Munawwarah

Table (34 - 2 )

## Educational services at the populated area level

## Kindergarten school

Kindergarten- Special education						Kindergarten- International						Private kindergarten						Public kindergarten						Gender	Populated area	Emirate or governorate or municipality
Number						Number						Number						Number								
Rented buildings	Owned buildings	Teachers/females	Students	Classes	Schools	Rented buildings	Owned buildings	Teachers/females	Students	Classes	Schools	Rented buildings	Owned buildings	Teachers/females	Students	Classes	Schools	Rented buildings	Owned buildings	Teachers/females	Students	Classes	Schools			
0	0	0	0	0	0	0	0	0	0	0	0	0	0	0	0	0	0	0	1	2	38	3	1	Males - Females	Qarran	Asuwayriqyeh
0	0	0	0	0	0	0	0	0	0	0	0	0	0	0	0	0	0	1	0	2	2	2	1	Males - Females	As-Suwaysah	Asuwayriqyeh
0	0	0	0	0	0	0	0	0	0	0	0	0	0	0	0	0	0	0	1	5	36	2	1	Males - Females	As-Salhanyah	Aran
0	0	0	0	0	0	0	0	0	0	0	0	0	0	0	0	0	0	0	1	3	4	2	1	Males - Females	Therb	Therb
0	0	0	0	0	0	0	0	0	0	0	0	0	0	0	0	0	0	0	1	2	7	2	1	Males - Females	As Sabeyah	As Sabeyah
0	0	0	0	0	0	0	0	0	0	0	0	0	0	0	0	0	0	0	1	2	3	1	1	Males - Females	Hoba	Hoba
0	0	0	0	0	0	0	0	0	0	0	0	1	0	5	22	11	1	0	3	17	57	9	3	Males - Females	Badr	Badr
0	0	0	0	0	0	0	0	0	0	0	0	1	0	3	12	3	1	0	1	0	19	3	1	Males - Females	Al Musayjid	Al Musayjid
0	0	0	0	0	0	0	0	0	0	0	0	0	0	0	0	0	0	0	1	3	20	2	1	Males - Females	Al Wasta	Al Wasta
0	0	0	0	0	0	0	0	0	0	0	0	0	0	0	0	0	0	1	0	1	26	2	1	Males - Females	Almuwaylih	Al Wasta
0	0	0	0	0	0	0	0	0	0	0	0	1	0	2	5	3	1	1	0	4	37	2	1	Males - Females	Al Rayes	Al Rayes
0	0	0	0	0	0	0	0	0	0	0	0	0	0	0	0	0	0	2	0	4	18	5	2	Males - Females	Al Shfeah	Al Shfeah
0	0	0	0	0	0	0	0	0	0	0	0	0	0	0	0	0	0	0	1	2	3	2	1	Males - Females	Al Ghanam well	Al Shfeah
0	0	0	0	0	0	0	0	0	0	0	0	1	1	14	76	11	2	1	2	18	118	10	3	Males - Females	Khaybar	Khaybar
0	0	0	0	0	0	0	0	0	0	0	0	0	0	0	0	0	0	0	1	2	2	2	1	Males - Females	Samahah	Khaybar
0	0	0	0	0	0	0	0	0	0	0	0	0	0	0	0	0	0	0	1	2	5	2	1	Males - Females	Zabran	Khaybar
0	0	0	0	0	0	0	0	0	0	0	0	0	0	0	0	0	0	0	1	3	27	2	1	Males - Females	Al Shash	Al Shash
0	0	0	0	0	0	0	0	0	0	0	0	0	0	0	0	0	0	0	1	1	1	1	1	Males - Females	Al Selseleh	Al Selseleh
0	0	0	0	0	0	0	0	0	0	0	0	0	0	0	0	0	0	0	1	1	4	2	1	Males - Females	Al Oqaylah	Al Selseleh

The sixteenth services guide 2017\_Region Al Madinah Al Munawwarah

## Educational services at the populated area level

## Kindergarten school

Kindergarten- Special education						Kindergarten- International						Private kindergarten						Public kindergarten						Gender	Populated area	Emirate or governorate or municipality
Number						Number						Number						Number								
Rented buildings	Owned buildings	Teachers/females	Students	Classes	Schools	Rented buildings	Owned buildings	Teachers/females	Students	Classes	Schools	Rented buildings	Owned buildings	Teachers/females	Students	Classes	Schools	Rented buildings	Owned buildings	Teachers/females	Students	Classes	Schools			
0	0	0	0	0	0	0	0	0	0	0	0	0	0	0	0	0	0	1	0	2	5	2	1	Males - Females	Aldahiluh	Al Selselah
0	0	0	0	0	0	0	0	0	0	0	0	0	0	0	0	0	0	1	0	4	30	2	1	Males - Females	Allahn	Al Selselah
0	0	0	0	0	0	0	0	0	0	0	0	0	0	0	0	0	0	0	1	1	2	3	1	Males - Females	Alearayid	Al Araeyd
0	0	0	0	0	0	0	0	0	0	0	0	1	1	17	39	18	2	0	2	17	165	14	2	Males - Females	Alhanakiuh	Al Hinakiyah
0	0	0	0	0	0	0	0	0	0	0	0	0	0	0	0	0	0	1	0	7	74	3	1	Males - Females	Almuhafir	Al Hinakiyah
0	0	0	0	0	0	0	0	0	0	0	0	0	0	0	0	0	0	1	0	2	9	2	1	Males - Females	Alshaqra	Al Hinakiyah
0	0	0	0	0	0	0	0	0	0	0	0	0	0	0	0	0	0	0	1	0	21	3	1	Males - Females	Alhusu	Al Haso
0	0	0	0	0	0	0	0	0	0	0	0	0	0	0	0	0	0	1	0	2	48	3	1	Males - Females	Alsamad	Al Nakhiel
0	0	0	0	0	0	0	0	0	0	0	0	0	0	0	0	0	0	1	0	1	4	3	1	Males - Females	Alfaqir	Wadi Al Fara
0	0	0	0	0	0	0	0	0	0	0	0	0	0	0	0	0	0	1	0	2	3	2	1	Males - Females	Wadi Aleatshan	Wadi Al Fara
0	0	0	0	0	0	0	0	0	0	0	0	0	0	0	0	0	0	0	1	6	12	3	1	Males - Females	Alyutima	Alyutamah
0	0	0	0	0	0	0	0	0	0	0	0	0	0	0	0	0	0	1	0	2	9	3	1	Males - Females	Almalahuh	Alyutamah
0	0	0	0	0	0	0	0	0	0	0	0	0	0	0	0	0	0	1	0	2	10	3	1	Males - Females	Hayi Alrahah	Al Akhal
0	0	0	0	0	0	0	0	0	0	0	0	0	0	0	0	0	0	0	1	3	7	2	1	Males - Females	Abu Dubae	Abu Dheba'a
0	0	0	0	0	0	0	0	0	0	0	0	1	0	1	1	2	1	0	1	8	14	2	1	Males - Females	Aleays	Al Is
0	0	0	0	0	0	0	0	0	0	0	0	0	0	0	0	0	0	1	0	2	5	2	1	Males - Females	Salilat Jahinh	Sulailah Juhainah

The sixteenth services guide 2017\_Region Al Madinah Al Munawwarah

## Educational services at the populated area level

## Primary school 1-2

Primary Quran memorization						Private primary						General primary						Gender	Populated area	Emirate or governorate or municipality
Number						Number						Number								
Rented buildings	Owned buildings	Teachers	Students	Classes	Schools	Rented buildings	Owned buildings	Teachers	Students	Classes	Schools	Rented buildings	Owned buildings	Teachers	Students	Classes	Schools			
7	9	273	3882	179	16	10	5	459	5875	284	15	59	86	3168	53620	1853	145	Males	Madinah	Al Madinah Al Munawwarah
4	7	313	3328	153	11	32	6	530	4670	303	38	78	59	3762	56949	1827	137	Females		
0	0	0	0	0	0	0	0	0	0	0	0	0	1	12	119	6	1	Males	Al Mulaylih	Al Mulaylih
0	0	0	0	0	0	0	0	0	0	0	0	0	1	9	135	6	1	Females		
0	0	0	0	0	0	0	0	0	0	0	0	0	1	6	12	6	1	Males	Al Gaghdoor	Al Mulaylih
0	0	0	0	0	0	0	0	0	0	0	0	0	0	0	0	0	0	Females		
0	0	0	0	0	0	0	0	0	0	0	0	1	1	24	103	11	2	Males	Al Mindassah	Al Mindassah
0	0	0	0	0	0	0	0	0	0	0	0	0	1	22	79	6	1	Females		
0	0	0	0	0	0	0	0	0	0	0	0	0	1	6	63	6	1	Males	Shajwa	Shajwa
0	0	0	0	0	0	0	0	0	0	0	0	1	0	7	107	6	1	Females		
0	0	0	0	0	0	0	0	0	0	0	0	1	0	7	32	6	1	Males	Al Buwer	Shajwa
0	0	0	0	0	0	0	0	0	0	0	0	0	0	0	0	0	0	Females		
0	0	0	0	0	0	0	0	0	0	0	0	0	1	18	230	12	1	Males	Al Furaysh	Al Furaysh
0	1	12	39	6	1	0	0	0	0	0	0	1	1	34	190	12	2	Females		
0	0	0	0	0	0	0	0	0	0	0	0	0	1	11	85	6	1	Males	Al Jafr	Al Furaysh
0	0	0	0	0	0	0	0	0	0	0	0	0	1	17	56	6	1	Females		
0	0	0	0	0	0	0	0	0	0	0	0	1	0	11	61	5	1	Males	Malal	Al Furaysh
0	0	0	0	0	0	0	0	0	0	0	0	2	0	30	81	12	2	Females		

The sixteenth services guide 2017\_Region Al Madinah Al Munawwarah

## Educational services at the populated area level

## Primary school 1-2

Primary Quran memorization						Private primary						General primary						Gender	Populated area	Emirate or governorate or municipality
Number						Number						Number								
Rented buildings	Owned buildings	Teachers	Students	Classes	Schools	Rented buildings	Owned buildings	Teachers	Students	Classes	Schools	Rented buildings	Owned buildings	Teachers	Students	Classes	Schools			
0	0	0	0	0	0	0	0	0	0	0	0	0	1	17	353	12	1	Males	Abiar Al Mashi	Abiar Al Mashi
1	0	25	89	6	1	0	0	0	0	0	0	1	0	38	360	12	1	Females		
0	0	0	0	0	0	0	0	0	0	0	0	0	1	9	74	5	1	Males	Ar-Rughaybah	Abiar Al Mashi
0	0	0	0	0	0	0	0	0	0	0	0	1	0	12	33	5	1	Females		
0	0	0	0	0	0	0	0	0	0	0	0	0	1	14	158	8	1	Males	Ash-Shalayel	Abiar Al Mashi
0	0	0	0	0	0	0	0	0	0	0	0	0	1	5	119	6	1	Females		
0	0	0	0	0	0	0	0	0	0	0	0	0	1	11	51	6	1	Males	Ad-Dawdaa Tanadub	Abiar Al Mashi
0	0	0	0	0	0	0	0	0	0	0	0	1	0	7	55	6	1	Females		
0	0	0	0	0	0	0	0	0	0	0	0	0	0	0	0	0	0	Males	Wadi Hasanah	Abiar Al Mashi
0	0	0	0	0	0	0	0	0	0	0	0	1	0	11	51	4	1	Females		
0	0	0	0	0	0	0	0	0	0	0	0	1	0	9	56	6	1	Males	An-Nasbyah	Abiar Al Mashi
0	0	0	0	0	0	0	0	0	0	0	0	1	0	7	58	6	1	Females		
0	0	0	0	0	0	0	0	0	0	0	0	0	1	11	89	6	1	Males	Anam	Abiar Al Mashi
0	0	0	0	0	0	0	0	0	0	0	0	1	0	11	74	5	1	Females		
0	0	0	0	0	0	0	0	0	0	0	0	0	1	12	139	7	1	Males	Al Oshayrah	Abiar Al Mashi
0	0	0	0	0	0	0	0	0	0	0	0	1	0	22	137	6	1	Females		
0	0	0	0	0	0	0	0	0	0	0	0	0	1	10	61	6	1	Males	Al Ghozlan	Abiar Al Mashi
0	0	0	0	0	0	0	0	0	0	0	0	0	0	0	0	0	0	Females		

## Educational services at the populated area level

## Primary school 1-2

Primary Quran memorization						Private primary						General primary						Gender	Populated area	Emirate or governorate or municipality
Number						Number						Number								
Rented buildings	Owned buildings	Teachers	Students	Classes	Schools	Rented buildings	Owned buildings	Teachers	Students	Classes	Schools	Rented buildings	Owned buildings	Teachers	Students	Classes	Schools			
0	0	0	0	0	0	0	0	0	0	0	0	0	1	19	282	11	1	Males	As-Suwayderah	As Suwadirah
0	1	6	47	6	1	0	0	0	0	0	0	1	1	31	281	12	2	Females		
0	0	0	0	0	0	0	0	0	0	0	0	1	0	5	13	6	1	Males	Al Har farms	As Suwadirah
0	0	0	0	0	0	0	0	0	0	0	0	0	0	0	0	0	0	Females		
0	0	0	0	0	0	0	0	0	0	0	0	0	1	3	21	5	1	Males	Al Aithaa	As Suwadirah
0	0	0	0	0	0	0	0	0	0	0	0	1	0	7	19	5	1	Females		
0	0	0	0	0	0	0	0	0	0	0	0	0	1	8	74	6	1	Males	Ar-Rusayaah farms	As Suwadirah
0	0	0	0	0	0	0	0	0	0	0	0	1	0	15	57	6	1	Females		
0	0	0	0	0	0	0	0	0	0	0	0	1	0	13	230	8	1	Males	Ar-Razaya	As Suwadirah
0	0	0	0	0	0	0	0	0	0	0	0	1	0	15	205	7	1	Females		
0	0	0	0	0	0	0	0	0	0	0	0	0	1	10	75	5	1	Males	Aldamirih	Ad Dumayriyah
0	0	0	0	0	0	0	0	0	0	0	0	0	1	13	79	6	1	Females		
0	0	0	0	0	0	0	0	0	0	0	0	0	1	11	49	5	1	Males	Alhijariuh	Ad Dumayriyah
0	0	0	0	0	0	0	0	0	0	0	0	1	0	3	30	6	1	Females		
0	0	0	0	0	0	0	0	0	0	0	0	1	0	11	38	5	1	Males	Ghurab	Khorab
0	0	0	0	0	0	0	0	0	0	0	0	1	0	13	34	5	1	Females		
0	0	0	0	0	0	0	0	0	0	0	0	1	0	15	44	6	1	Males	Hazrah	Hazrah
0	0	0	0	0	0	0	0	0	0	0	0	0	1	14	48	4	1	Females		

## Educational services at the populated area level

## Primary school 1-2

Primary Quran memorization						Private primary						General primary						Gender	Populated area	Emirate or governorate or municipality
Number						Number						Number								
Rented buildings	Owned buildings	Teachers	Students	Classes	Schools	Rented buildings	Owned buildings	Teachers	Students	Classes	Schools	Rented buildings	Owned buildings	Teachers	Students	Classes	Schools			
0	0	0	0	0	0	0	0	0	0	0	0	1	0	8	17	6	1	Males	Al Mesbaa	Al Mesbaa
0	0	0	0	0	0	0	0	0	0	0	0	1	0	9	16	3	1	Females		
0	0	0	0	0	0	0	0	0	0	0	0	0	1	4	44	6	1	Males	Wadi Ad-Duthair farms	Dather
0	0	0	0	0	0	0	0	0	0	0	0	1	0	8	52	6	1	Females		
0	4	38	448	37	4	4	2	181	1984	101	6	7	18	632	7592	298	25	Males	Yanbu	Yanbu
0	2	33	394	18	2	2	1	49	627	30	3	13	14	662	8169	311	27	Females		
0	0	0	0	0	0	0	0	0	0	0	0	0	1	9	163	6	1	Males	Water treatment plant	Yanbu
0	0	0	0	0	0	0	0	0	0	0	0	0	1	14	156	6	1	Females		
0	1	49	541	22	1	0	0	0	0	0	0	0	7	276	2726	113	7	Males	Yanbaa As-Senayah	Yanbu
0	1	19	304	12	1	0	0	0	0	0	0	0	10	274	3917	143	10	Females		
0	0	0	0	0	0	0	0	0	0	0	0	0	1	10	39	6	1	Males	Yanbu Al Nakhal	Yanbu Al Nakhal
0	1	9	50	8	1	0	0	0	0	0	0	0	1	29	133	6	1	Females		
0	0	0	0	0	0	0	0	0	0	0	0	1	0	5	31	6	1	Males	Khaif Hussein	Yanbu Al Nakhal
0	0	0	0	0	0	0	0	0	0	0	0	0	0	0	0	0	0	Females		
0	0	0	0	0	0	0	0	0	0	0	0	0	0	0	0	0	0	Males	Madsous	Yanbu Al Nakhal
0	0	0	0	0	0	0	0	0	0	0	0	1	0	14	75	6	1	Females		
0	1	11	37	8	1	0	0	0	0	0	0	0	1	15	65	6	1	Males	Suwayqah	Yanbu Al Nakhal
0	0	0	0	0	0	0	0	0	0	0	0	0	0	0	0	0	0	Females		



## Educational services at the populated area level

## Primary school 1-2

Primary Quran memorization						Private primary						General primary						Gender	Populated area	Emirate or governorate or municipality
Number						Number						Number								
Rented buildings	Owned buildings	Teachers	Students	Classes	Schools	Rented buildings	Owned buildings	Teachers	Students	Classes	Schools	Rented buildings	Owned buildings	Teachers	Students	Classes	Schools			
0	0	0	0	0	0	0	0	0	0	0	0	1	0	9	29	4	1	Males	Al Baqaryah (Al Faraah)	Yanbu Al Nakhal
0	0	0	0	0	0	0	0	0	0	0	0	0	0	0	0	0	0	Females		
0	0	0	0	0	0	0	0	0	0	0	0	0	1	11	73	6	1	Males	Ahmed well	Yanbu Al Nakhal
0	0	0	0	0	0	0	0	0	0	0	0	1	0	10	15	5	1	Females		
0	0	0	0	0	0	0	0	0	0	0	0	1	0	7	16	5	1	Males	Al Thalal	Yanbu Al Nakhal
0	0	0	0	0	0	0	0	0	0	0	0	0	0	0	0	0	0	Females		
0	0	0	0	0	0	0	0	0	0	0	0	0	1	16	112	6	1	Males	Al Jabriyah	Al Jabriyah
0	0	0	0	0	0	0	0	0	0	0	0	0	1	22	295	13	1	Females		
0	0	0	0	0	0	0	0	0	0	0	0	0	1	17	137	8	1	Males	Ein Ali Al Harbyah	Al Jabriyah
0	0	0	0	0	0	0	0	0	0	0	0	0	0	0	0	0	0	Females		
0	0	0	0	0	0	0	0	0	0	0	0	0	1	14	61	6	1	Males	Al Qaryah	Al Jabriyah
0	0	0	0	0	0	0	0	0	0	0	0	0	0	0	0	0	0	Females		
0	0	0	0	0	0	0	0	0	0	0	0	0	1	24	349	13	1	Males	Talaah Nazah	Tala'at Naza
0	0	0	0	0	0	0	0	0	0	0	0	0	1	18	238	10	1	Females		
0	0	0	0	0	0	0	0	0	0	0	0	0	1	20	182	9	1	Males	Al-Ahmar	Rakho
0	0	0	0	0	0	0	0	0	0	0	0	0	1	23	217	9	1	Females		
0	0	0	0	0	0	0	0	0	0	0	0	0	1	8	76	6	1	Males	Duwaynah	Rakho
0	0	0	0	0	0	0	0	0	0	0	0	1	0	21	62	6	1	Females		

## Educational services at the populated area level

## Primary school 1-2

Primary Quran memorization						Private primary						General primary						Gender	Populated area	Emirate or governorate or municipality
Number						Number						Number								
Rented buildings	Owned buildings	Teachers	Students	Classes	Schools	Rented buildings	Owned buildings	Teachers	Students	Classes	Schools	Rented buildings	Owned buildings	Teachers	Students	Classes	Schools			
0	0	0	0	0	0	0	0	0	0	0	0	0	1	15	91	6	1	Males	Addan	Rakho
0	0	0	0	0	0	0	0	0	0	0	0	0	1	7	105	6	1	Females		
0	0	0	0	0	0	0	0	0	0	0	0	1	0	3	17	6	1	Males	Nabt	Nabt
0	0	0	0	0	0	0	0	0	0	0	0	1	0	11	14	5	1	Females		
0	0	0	0	0	0	0	0	0	0	0	0	0	1	11	158	8	1	Males	Al Wadeen (Abo Shukair)	Nabt
0	0	0	0	0	0	0	0	0	0	0	0	1	0	11	124	6	1	Females		
0	0	0	0	0	0	0	0	0	0	0	0	0	1	12	80	6	1	Males	Cement factory	Nabt
0	0	0	0	0	0	0	0	0	0	0	0	0	1	15	75	6	1	Females		
0	0	0	0	0	0	0	0	0	0	0	0	0	1	8	133	7	1	Males	Al-Najaf	Khamal
0	0	0	0	0	0	0	0	0	0	0	0	1	0	8	109	6	1	Females		
0	0	0	0	0	0	0	0	0	0	0	0	0	1	19	209	10	1	Males	Al Faqa'ali	Al Faqa'ali
0	0	0	0	0	0	0	0	0	0	0	0	0	1	24	199	10	1	Females		
0	0	0	0	0	0	0	0	0	0	0	0	0	1	10	57	5	1	Males	Al Oshaysh	Al Faqa'ali
0	1	10	60	8	1	0	0	0	0	0	0	0	0	0	0	0	0	Females		
0	0	0	0	0	0	0	0	0	0	0	0	0	0	0	0	0	0	Males	An-Nabaa	Al Nabat
0	0	0	0	0	0	0	0	0	0	0	0	0	1	9	49	5	1	Females		
0	0	0	0	0	0	0	0	0	0	0	0	0	1	9	63	6	1	Males	Al Hayem well	Al Heem
0	0	0	0	0	0	0	0	0	0	0	0	1	0	12	49	6	1	Females		

## Educational services at the populated area level

## Primary school 1-2

Primary Quran memorization						Private primary						General primary						Gender	Populated area	Emirate or governorate or municipality
Number						Number						Number								
Rented buildings	Owned buildings	Teachers	Students	Classes	Schools	Rented buildings	Owned buildings	Teachers	Students	Classes	Schools	Rented buildings	Owned buildings	Teachers	Students	Classes	Schools			
0	0	0	0	0	0	0	0	0	0	0	0	0	1	5	21	5	1	Males	Ash-Sharjah	Al Sharjah
0	0	0	0	0	0	0	0	0	0	0	0	1	0	10	22	6	1	Females		
0	1	25	207	14	1	0	0	0	0	0	0	0	8	168	1796	77	8	Males	Al-Ula	Al Ula
1	1	61	302	19	2	1	0	12	125	9	1	5	3	163	1579	69	8	Females		
1	0	4	75	7	1	0	0	0	0	0	0	0	1	8	130	5	1	Males	Mogayra	Mogayra
0	1	16	73	6	1	0	0	0	0	0	0	0	1	15	199	9	1	Females		
0	0	0	0	0	0	0	0	0	0	0	0	0	1	10	111	6	1	Males	Abo Zaraeb	Mogayra
0	0	0	0	0	0	0	0	0	0	0	0	1	0	14	74	5	1	Females		
0	0	0	0	0	0	0	0	0	0	0	0	0	1	5	19	6	1	Males	Qai Al Haj	Mogayra
0	0	0	0	0	0	0	0	0	0	0	0	1	0	8	15	6	1	Females		
0	0	0	0	0	0	0	0	0	0	0	0	0	1	3	2	4	1	Males	Daah	Mogayra
0	0	0	0	0	0	0	0	0	0	0	0	0	0	0	0	0	0	Females		
0	0	0	0	0	0	0	0	0	0	0	0	1	0	7	74	6	1	Males	Al Hajr (Saleh Madaen)	Al Hajr
0	0	0	0	0	0	0	0	0	0	0	0	1	0	14	90	6	1	Females		
0	0	0	0	0	0	0	0	0	0	0	0	1	0	16	224	12	1	Males	Al Atheeb	Al Atheeb
0	0	0	0	0	0	0	0	0	0	0	0	0	1	27	216	10	1	Females		
0	0	0	0	0	0	0	0	0	0	0	0	0	1	10	71	6	1	Males	Qaraqer	Al Atheeb
0	0	0	0	0	0	0	0	0	0	0	0	1	0	15	48	6	1	Females		

## Educational services at the populated area level

## Primary school 1-2

Primary Quran memorization						Private primary						General primary						Gender	Populated area	Emirate or governorate or municipality
Number						Number						Number								
Rented buildings	Owned buildings	Teachers	Students	Classes	Schools	Rented buildings	Owned buildings	Teachers	Students	Classes	Schools	Rented buildings	Owned buildings	Teachers	Students	Classes	Schools			
0	0	0	0	0	0	0	0	0	0	0	0	0	1	9	38	5	1	Males	Shelal	Shelal
0	0	0	0	0	0	0	0	0	0	0	0	1	0	9	25	6	1	Females		
0	0	0	0	0	0	0	0	0	0	0	0	0	1	7	103	6	1	Males	Thurayah	Shelal
0	0	0	0	0	0	0	0	0	0	0	0	0	1	12	103	6	1	Females		
0	0	0	0	0	0	0	0	0	0	0	0	0	1	5	23	6	1	Males	Al Bureikah	Al Bureikah
0	0	0	0	0	0	0	0	0	0	0	0	1	0	10	15	6	1	Females		
0	0	0	0	0	0	0	0	0	0	0	0	0	1	8	53	6	1	Males	Al Najeel	Al Najeel
0	0	0	0	0	0	0	0	0	0	0	0	1	0	12	78	6	1	Females		
0	0	0	0	0	0	0	0	0	0	0	0	0	1	5	11	6	1	Males	Al Balatah	Al Najeel
0	0	0	0	0	0	0	0	0	0	0	0	1	0	8	7	6	1	Females		
0	0	0	0	0	0	0	0	0	0	0	0	0	1	3	9	6	1	Males	Al Muqreh	Al Najeel
0	0	0	0	0	0	0	0	0	0	0	0	0	0	0	0	0	0	Females		
0	0	0	0	0	0	0	0	0	0	0	0	0	0	0	0	0	0	Males	Al Ward	Al Ward
0	0	0	0	0	0	0	0	0	0	0	0	1	0	4	7	6	1	Females		
0	0	0	0	0	0	0	0	0	0	0	0	0	1	2	6	6	1	Males	Serar	Al Ward
0	0	0	0	0	0	0	0	0	0	0	0	0	0	0	0	0	0	Females		
0	0	0	0	0	0	0	0	0	0	0	0	0	1	4	9	6	1	Males	Al Farsh	Al Ward
0	0	0	0	0	0	0	0	0	0	0	0	0	0	0	0	0	0	Females		

## Educational services at the populated area level

## Primary school 1-2

Primary Quran memorization						Private primary						General primary						Gender	Populated area	Emirate or governorate or municipality
Number						Number						Number								
Rented buildings	Owned buildings	Teachers	Students	Classes	Schools	Rented buildings	Owned buildings	Teachers	Students	Classes	Schools	Rented buildings	Owned buildings	Teachers	Students	Classes	Schools			
0	0	0	0	0	0	0	0	0	0	0	0	0	1	10	98	6	1	Males	Fadhla	Fadhla
0	0	0	0	0	0	0	0	0	0	0	0	0	1	12	88	6	1	Females		
0	0	0	0	0	0	0	0	0	0	0	0	0	0	0	0	0	0	Males	Kutayfah	Fadhla
0	0	0	0	0	0	0	0	0	0	0	0	1	0	5	10	5	1	Females		
0	0	0	0	0	0	0	0	0	0	0	0	0	1	7	36	4	1	Males	Al Jadidah	Al Jadidah
0	0	0	0	0	0	0	0	0	0	0	0	1	0	13	44	6	1	Females		
0	0	0	0	0	0	0	0	0	0	0	0	0	1	7	47	6	1	Males	Arar	Al Jadidah
0	0	0	0	0	0	0	0	0	0	0	0	1	0	18	24	6	1	Females		
0	0	0	0	0	0	0	0	0	0	0	0	1	0	8	43	6	1	Males	Waqeer	Waqeer
0	0	0	0	0	0	0	0	0	0	0	0	0	1	12	49	6	1	Females		
0	1	15	224	10	1	0	0	0	0	0	0	0	3	72	918	35	3	Males	Mahd Al Thahab	Al Mahd
0	1	11	128	7	1	0	0	0	0	0	0	1	3	96	1037	46	4	Females		
0	0	0	0	0	0	0	0	0	0	0	0	0	1	10	18	6	1	Males	Al Ghamr	Al Mahd
0	0	0	0	0	0	0	0	0	0	0	0	1	0	8	19	5	1	Females		
0	0	0	0	0	0	0	0	0	0	0	0	0	1	9	46	6	1	Males	Al Mazraa (Al Yabas)	Al Mahd
0	0	0	0	0	0	0	0	0	0	0	0	1	0	9	45	6	1	Females		
0	0	0	0	0	0	0	0	0	0	0	0	0	1	13	43	6	1	Males	Al Gerysyah	Al Mahd
0	0	0	0	0	0	0	0	0	0	0	0	1	0	11	44	6	1	Females		

## Educational services at the populated area level

## Primary school 1-2

Primary Quran memorization						Private primary						General primary						Gender	Populated area	Emirate or governorate or municipality
Number						Number						Number								
Rented buildings	Owned buildings	Teachers	Students	Classes	Schools	Rented buildings	Owned buildings	Teachers	Students	Classes	Schools	Rented buildings	Owned buildings	Teachers	Students	Classes	Schools			
0	0	0	0	0	0	0	0	0	0	0	0	0	1	9	30	6	1	Males	Al Oqaylah	Al Mahd
0	0	0	0	0	0	0	0	0	0	0	0	1	0	10	21	6	1	Females		
0	0	0	0	0	0	0	0	0	0	0	0	0	1	9	22	6	1	Males	Al Gumaymaa	Al Mahd
0	0	0	0	0	0	0	0	0	0	0	0	0	0	0	0	0	0	Females		
0	0	0	0	0	0	0	0	0	0	0	0	0	1	16	37	6	1	Males	Kharja	Al Mahd
0	0	0	0	0	0	0	0	0	0	0	0	1	0	12	42	6	1	Females		
0	0	0	0	0	0	0	0	0	0	0	0	0	1	4	6	5	1	Males	Om Al Awshaz	Al Mahd
0	0	0	0	0	0	0	0	0	0	0	0	0	0	0	0	0	0	Females		
0	0	0	0	0	0	0	0	0	0	0	0	0	1	9	70	6	1	Males	Al Aslaq (Al Azizyah)	Al Mahd
0	0	0	0	0	0	0	0	0	0	0	0	1	0	12	66	6	1	Females		
0	0	0	0	0	0	0	0	0	0	0	0	0	1	8	22	6	1	Males	Al Othya wells (Al Othaymah)	Al Mahd
0	0	0	0	0	0	0	0	0	0	0	0	1	0	11	30	6	1	Females		
0	0	0	0	0	0	0	0	0	0	0	0	0	1	9	33	6	1	Males	At-Tuwayferah wells	Al Mahd
0	0	0	0	0	0	0	0	0	0	0	0	1	0	12	32	6	1	Females		
0	0	0	0	0	0	0	0	0	0	0	0	0	0	0	0	0	0	Males	Asuwayriqyeh	Asuwayriqyeh
0	0	0	0	0	0	0	0	0	0	0	0	0	1	9	129	5	1	Females		
0	1	10	77	6	1	0	0	0	0	0	0	0	1	20	103	6	1	Males	Al Gassah	Asuwayriqyeh
0	0	0	0	0	0	0	0	0	0	0	0	0	0	0	0	0	0	Females		

## Educational services at the populated area level

## Primary school 1-2

Primary Quran memorization						Private primary						General primary						Gender	Populated area	Emirate or governorate or municipality
Number						Number						Number								
Rented buildings	Owned buildings	Teachers	Students	Classes	Schools	Rented buildings	Owned buildings	Teachers	Students	Classes	Schools	Rented buildings	Owned buildings	Teachers	Students	Classes	Schools			
0	0	0	0	0	0	0	0	0	0	0	0	0	1	16	103	6	1	Males	Qarran	Asuwayriqyeh
0	0	0	0	0	0	0	0	0	0	0	0	0	1	16	204	11	1	Females		
0	0	0	0	0	0	0	0	0	0	0	0	0	1	8	104	6	1	Males	As-Suwaysah	Asuwayriqyeh
0	0	0	0	0	0	0	0	0	0	0	0	1	0	7	74	6	1	Females		
0	0	0	0	0	0	0	0	0	0	0	0	0	1	11	43	6	1	Males	Hazem wa Ash-Sharifah	Asuwayriqyeh
0	0	0	0	0	0	0	0	0	0	0	0	1	0	11	28	6	1	Females		
0	0	0	0	0	0	0	0	0	0	0	0	0	1	5	37	6	1	Males	As-Sarhyah	Asuwayriqyeh
0	0	0	0	0	0	0	0	0	0	0	0	1	0	9	39	6	1	Females		
0	0	0	0	0	0	0	0	0	0	0	0	0	1	11	58	6	1	Males	As-Salhanyah	Aran
0	0	0	0	0	0	0	0	0	0	0	0	0	1	9	119	6	1	Females		
0	0	0	0	0	0	0	0	0	0	0	0	0	1	12	39	5	1	Males	Mashwaqah	Aran
0	0	0	0	0	0	0	0	0	0	0	0	1	0	9	47	6	1	Females		
0	0	0	0	0	0	0	0	0	0	0	0	0	1	11	31	6	1	Males	Al Barraqyah	Aran
0	0	0	0	0	0	0	0	0	0	0	0	1	0	8	22	5	1	Females		
0	0	0	0	0	0	0	0	0	0	0	0	0	1	7	29	6	1	Males	An-Nubayayah	Aran
0	0	0	0	0	0	0	0	0	0	0	0	0	0	0	0	0	0	Females		
0	0	0	0	0	0	0	0	0	0	0	0	0	1	5	58	5	1	Males	Sufaynah	Sufaynah
0	0	0	0	0	0	0	0	0	0	0	0	0	1	12	68	6	1	Females		

## Educational services at the populated area level

## Primary school 1-2

Primary Quran memorization						Private primary						General primary						Gender	Populated area	Emirate or governorate or municipality
Number						Number						Number								
Rented buildings	Owned buildings	Teachers	Students	Classes	Schools	Rented buildings	Owned buildings	Teachers	Students	Classes	Schools	Rented buildings	Owned buildings	Teachers	Students	Classes	Schools			
0	0	0	0	0	0	0	0	0	0	0	0	0	1	4	64	6	1	Males	Therb	Therb
0	0	0	0	0	0	0	0	0	0	0	0	0	1	14	94	6	1	Females		
0	0	0	0	0	0	0	0	0	0	0	0	0	1	12	40	6	1	Males	Al Humayjah	Therb
0	0	0	0	0	0	0	0	0	0	0	0	1	0	7	38	6	1	Females		
0	0	0	0	0	0	0	0	0	0	0	0	0	1	7	10	6	1	Males	Al Oqaylah	Therb
0	0	0	0	0	0	0	0	0	0	0	0	1	0	8	17	4	1	Females		
0	0	0	0	0	0	0	0	0	0	0	0	1	0	13	18	5	1	Males	Fajej Al Faydah	Therb
0	0	0	0	0	0	0	0	0	0	0	0	1	0	9	21	6	1	Females		
0	0	0	0	0	0	0	0	0	0	0	0	1	0	5	20	5	1	Males	Al Yusefyah well	Therb
0	0	0	0	0	0	0	0	0	0	0	0	1	0	11	14	6	1	Females		
0	0	0	0	0	0	0	0	0	0	0	0	1	0	8	19	5	1	Males	Ghomayed well (Om Al Madabegh)	Therb
0	0	0	0	0	0	0	0	0	0	0	0	0	0	0	0	0	0	Females		
0	0	0	0	0	0	0	0	0	0	0	0	1	0	13	14	6	1	Males	Al Taweylah	Therb
0	0	0	0	0	0	0	0	0	0	0	0	0	0	0	0	0	0	Females		
0	0	0	0	0	0	0	0	0	0	0	0	1	0	15	25	6	1	Males	Museif Az-Zakrah well	Therb
0	0	0	0	0	0	0	0	0	0	0	0	1	0	13	19	6	1	Females		
0	0	0	0	0	0	0	0	0	0	0	0	0	1	9	30	6	1	Males	Al Ghashyah	Al-Harah
0	0	0	0	0	0	0	0	0	0	0	0	1	0	10	31	6	1	Females		



## Educational services at the populated area level

## Primary school 1-2

Primary Quran memorization						Private primary						General primary						Gender	Populated area	Emirate or governorate or municipality
Number						Number						Number								
Rented buildings	Owned buildings	Teachers	Students	Classes	Schools	Rented buildings	Owned buildings	Teachers	Students	Classes	Schools	Rented buildings	Owned buildings	Teachers	Students	Classes	Schools			
0	0	0	0	0	0	0	0	0	0	0	0	0	1	9	54	6	1	Males	Anbouan	Al-Harah
0	0	0	0	0	0	0	0	0	0	0	0	1	0	5	61	6	1	Females		
0	0	0	0	0	0	0	0	0	0	0	0	0	1	6	17	5	1	Males	Hadha	Hadha
0	0	0	0	0	0	0	0	0	0	0	0	0	1	6	22	6	1	Females		
0	0	0	0	0	0	0	0	0	0	0	0	0	1	7	14	6	1	Males	Om Al Gheran	Hadha
0	0	0	0	0	0	0	0	0	0	0	0	1	0	5	16	6	1	Females		
0	0	0	0	0	0	0	0	0	0	0	0	0	1	9	21	5	1	Males	Al Heyal Al Mahajer (Mushrefah)	Hadha
0	0	0	0	0	0	0	0	0	0	0	0	1	0	5	25	6	1	Females		
0	0	0	0	0	0	0	0	0	0	0	0	0	1	16	98	6	1	Males	Al Omq	Al Omq
0	0	0	0	0	0	0	0	0	0	0	0	0	1	7	95	6	1	Females		
0	0	0	0	0	0	0	0	0	0	0	0	0	1	7	24	6	1	Males	Badaya Al Haraseen (Matir)	Al Omq
0	0	0	0	0	0	0	0	0	0	0	0	1	0	10	24	5	1	Females		
0	0	0	0	0	0	0	0	0	0	0	0	0	1	11	21	5	1	Males	Al-Mondassah	Al Omq
0	0	0	0	0	0	0	0	0	0	0	0	0	1	7	16	6	1	Females		
0	0	0	0	0	0	0	0	0	0	0	0	0	0	0	0	0	0	Males	Al Muhtajebah (Zat Ar- Rukab)	Al Omq
0	0	0	0	0	0	0	0	0	0	0	0	1	0	4	7	5	1	Females		
0	0	0	0	0	0	0	0	0	0	0	0	0	1	5	41	6	1	Males	Al Asiehr	Al Asiehr
0	0	0	0	0	0	0	0	0	0	0	0	1	0	6	22	5	1	Females		

## Educational services at the populated area level

## Primary school 1-2

Primary Quran memorization						Private primary						General primary						Gender	Populated area	Emirate or governorate or municipality
Number						Number						Number								
Rented buildings	Owned buildings	Teachers	Students	Classes	Schools	Rented buildings	Owned buildings	Teachers	Students	Classes	Schools	Rented buildings	Owned buildings	Teachers	Students	Classes	Schools			
0	0	0	0	0	0	0	0	0	0	0	0	0	1	6	56	6	1	Males	Al Moyhiyah	Al Moyhiyah
0	0	0	0	0	0	0	0	0	0	0	0	1	0	9	55	6	1	Females		
0	0	0	0	0	0	0	0	0	0	0	0	0	1	7	61	6	1	Males	Ar-Reqabiyah	Al Moyhiyah
0	0	0	0	0	0	0	0	0	0	0	0	0	1	12	86	6	1	Females		
0	0	0	0	0	0	0	0	0	0	0	0	0	1	8	33	6	1	Males	Unaizah	Al Moyhiyah
0	0	0	0	0	0	0	0	0	0	0	0	0	1	3	16	5	1	Females		
0	0	0	0	0	0	0	0	0	0	0	0	0	1	7	24	6	1	Males	Ad-Dabayah	Al Moyhiyah
0	0	0	0	0	0	0	0	0	0	0	0	1	0	10	22	6	1	Females		
0	0	0	0	0	0	0	0	0	0	0	0	0	1	9	118	6	1	Males	As Sabeyah	As Sabeyah
0	0	0	0	0	0	0	0	0	0	0	0	0	1	6	96	6	1	Females		
0	0	0	0	0	0	0	0	0	0	0	0	0	1	15	17	6	1	Males	Sahlah Al Mazraa	As Sabeyah
0	0	0	0	0	0	0	0	0	0	0	0	1	0	4	28	5	1	Females		
0	0	0	0	0	0	0	0	0	0	0	0	0	1	9	21	6	1	Males	Khanqah Al Mazraa	As Sabeyah
0	0	0	0	0	0	0	0	0	0	0	0	0	1	11	20	6	1	Females		
0	0	0	0	0	0	0	0	0	0	0	0	0	1	10	53	6	1	Males	Hoba	Hoba
0	0	0	0	0	0	0	0	0	0	0	0	0	1	6	61	6	1	Females		
0	0	0	0	0	0	0	0	0	0	0	0	0	1	15	74	6	1	Males	Al-Quway'iyah	Al-Quway'iyah
0	0	0	0	0	0	0	0	0	0	0	0	0	1	8	93	6	1	Females		

## Educational services at the populated area level

## Primary school 1-2

Primary Quran memorization						Private primary						General primary						Gender	Populated area	Emirate or governorate or municipality
Number						Number						Number								
Rented buildings	Owned buildings	Teachers	Students	Classes	Schools	Rented buildings	Owned buildings	Teachers	Students	Classes	Schools	Rented buildings	Owned buildings	Teachers	Students	Classes	Schools			
0	0	0	0	0	0	0	0	0	0	0	0	0	1	13	40	6	1	Males	Al Harrara	Al Harrara
0	0	0	0	0	0	0	0	0	0	0	0	0	1	13	44	6	1	Females		
0	0	0	0	0	0	0	0	0	0	0	0	0	1	10	70	6	1	Males	Al Surayheah	Al Surayheah
0	0	0	0	0	0	0	0	0	0	0	0	0	1	13	41	6	1	Females		
0	0	0	0	0	0	0	0	0	0	0	0	0	1	12	62	6	1	Males	Al Rayadah	Al Ruyadah
0	0	0	0	0	0	0	0	0	0	0	0	1	0	5	46	6	1	Females		
0	0	0	0	0	0	0	0	0	0	0	0	0	1	6	11	5	1	Males	Ar Rakna	Ar Rakna
0	0	0	0	0	0	0	0	0	0	0	0	1	0	3	10	6	1	Females		
0	0	0	0	0	0	0	0	0	0	0	0	0	1	3	32	6	1	Males	Aljayaser	Aljayaser
0	0	0	0	0	0	0	0	0	0	0	0	1	0	10	34	6	1	Females		
0	0	0	0	0	0	0	0	0	0	0	0	1	0	5	5	4	1	Males	Rashida	Rashida
0	0	0	0	0	0	0	0	0	0	0	0	0	0	0	0	0	0	Females		
0	1	21	293	12	1	0	0	0	0	0	0	2	5	115	1465	63	7	Males	Badr	Badr
1	0	27	109	9	1	0	0	0	0	0	0	1	6	138	1636	71	7	Females		
0	0	0	0	0	0	0	0	0	0	0	0	0	1	9	83	5	1	Males	Al Jadid	Badr
0	0	0	0	0	0	0	0	0	0	0	0	0	0	0	0	0	0	Females		
0	0	0	0	0	0	0	0	0	0	0	0	0	0	0	0	0	0	Males	Albarakah	Badr
0	0	0	0	0	0	0	0	0	0	0	0	0	1	13	111	6	1	Females		

The sixteenth services guide 2017\_Region Al Madinah Al Munawwarah

## Educational services at the populated area level

## Primary school 1-2

Primary Quran memorization						Private primary						General primary						Gender	Populated area	Emirate or governorate or municipality
Number						Number						Number								
Rented buildings	Owned buildings	Teachers	Students	Classes	Schools	Rented buildings	Owned buildings	Teachers	Students	Classes	Schools	Rented buildings	Owned buildings	Teachers	Students	Classes	Schools			
0	0	0	0	0	0	0	0	0	0	0	0	0	1	7	132	6	1	Males	Al Husaynyah	Badr
0	0	0	0	0	0	0	0	0	0	0	0	0	1	16	130	5	1	Females		
0	0	0	0	0	0	0	0	0	0	0	0	0	1	11	120	6	1	Males	Al Ghoslani	Badr
0	0	0	0	0	0	0	0	0	0	0	0	0	1	15	134	6	1	Females		
0	0	0	0	0	0	0	0	0	0	0	0	1	0	5	9	3	1	Males	Nazlet Abo Hawaa	Badr
0	0	0	0	0	0	0	0	0	0	0	0	1	0	12	13	5	1	Females		
0	0	0	0	0	0	0	0	0	0	0	0	1	1	16	161	12	2	Males	Al Musayjid	Al Musayjid
0	0	0	0	0	0	0	0	0	0	0	0	1	1	24	179	13	2	Females		
0	0	0	0	0	0	0	0	0	0	0	0	0	1	18	233	12	1	Males	Al Wasta	Al Wasta
0	1	17	76	6	1	0	0	0	0	0	0	1	0	19	171	10	1	Females		
0	0	0	0	0	0	0	0	0	0	0	0	0	1	10	56	6	1	Males	Almuwaylih	Al Wasta
0	0	0	0	0	0	0	0	0	0	0	0	1	0	9	74	6	1	Females		
0	0	0	0	0	0	0	0	0	0	0	0	0	1	9	31	5	1	Males	Kheif Al Huzami	Al Wasta
0	0	0	0	0	0	0	0	0	0	0	0	1	0	10	20	6	1	Females		
0	0	0	0	0	0	0	0	0	0	0	0	0	1	8	119	6	1	Males	Qaydi well	Al Qaha
0	0	0	0	0	0	0	0	0	0	0	0	0	1	13	158	6	1	Females		
0	0	0	0	0	0	0	0	0	0	0	0	0	1	10	76	6	1	Males	Yadaah Al Watayah	Al Qaha
0	0	0	0	0	0	0	0	0	0	0	0	0	0	0	0	0	0	Females		

## Educational services at the populated area level

## Primary school 1-2

Primary Quran memorization						Private primary						General primary						Gender	Populated area	Emirate or governorate or municipality
Number						Number						Number								
Rented buildings	Owned buildings	Teachers	Students	Classes	Schools	Rented buildings	Owned buildings	Teachers	Students	Classes	Schools	Rented buildings	Owned buildings	Teachers	Students	Classes	Schools			
0	0	0	0	0	0	0	0	0	0	0	0	0	1	9	127	6	1	Males	Naser well (As-Sumaidah wa Ad-Duhail)	Al Qaha
0	0	0	0	0	0	0	0	0	0	0	0	1	0	8	120	6	1	Females		
0	0	0	0	0	0	0	0	0	0	0	0	1	0	3	15	5	1	Males	Al Hashemah wa Shubayram	Al Qaha
0	0	0	0	0	0	0	0	0	0	0	0	0	0	0	0	0	0	Females		
0	0	0	0	0	0	0	0	0	0	0	0	0	1	14	176	8	1	Males	Al Rayes	Al Rayes
0	0	0	0	0	0	0	0	0	0	0	0	0	1	19	194	10	1	Females		
0	0	0	0	0	0	0	0	0	0	0	0	0	1	6	22	6	1	Males	Ber Arrawha	Ber Arrawha
0	0	0	0	0	0	0	0	0	0	0	0	0	0	0	0	0	0	Females		
0	0	0	0	0	0	0	0	0	0	0	0	0	1	7	26	6	1	Males	Al Owayqel Sammakh	Ber Arrawha
0	0	0	0	0	0	0	0	0	0	0	0	0	0	0	0	0	0	Females		
0	0	0	0	0	0	0	0	0	0	0	0	0	1	7	92	6	1	Males	Al Shfeah	Al Shfeah
0	0	0	0	0	0	0	0	0	0	0	0	1	0	16	129	7	1	Females		
0	0	0	0	0	0	0	0	0	0	0	0	0	1	12	132	7	1	Males	Al Ghanam well	Al Shfeah
0	0	0	0	0	0	0	0	0	0	0	0	0	1	12	107	6	1	Females		
0	0	0	0	0	0	0	0	0	0	0	0	0	1	5	11	5	1	Males	As Sadirah	As Sadirah
0	0	0	0	0	0	0	0	0	0	0	0	0	1	11	14	6	1	Females		
0	0	0	0	0	0	0	0	0	0	0	0	0	1	8	26	6	1	Males	Tasha (Hay Al Madaresh)	Tasha
0	0	0	0	0	0	0	0	0	0	0	0	0	1	3	23	5	1	Females		

## Educational services at the populated area level

## Primary school 1-2

Primary Quran memorization						Private primary						General primary						Gender	Populated area	Emirate or governorate or municipality
Number						Number						Number								
Rented buildings	Owned buildings	Teachers	Students	Classes	Schools	Rented buildings	Owned buildings	Teachers	Students	Classes	Schools	Rented buildings	Owned buildings	Teachers	Students	Classes	Schools			
0	0	0	0	0	0	0	0	0	0	0	0	0	0	0	0	0	0	Males	Khaif Om Zayan	Tasha
0	0	0	0	0	0	0	0	0	0	0	0	0	1	10	17	4	1	Females		
0	1	13	63	8	1	0	0	0	0	0	0	1	4	63	922	37	5	Males	Khaybar	Khaybar
0	1	14	117	9	1	0	0	0	0	0	0	1	3	92	843	40	4	Females		
0	0	0	0	0	0	0	0	0	0	0	0	0	1	6	34	6	1	Males	As-Safaq	Khaybar
0	0	0	0	0	0	0	0	0	0	0	0	0	1	10	63	6	1	Females		
0	0	0	0	0	0	0	0	0	0	0	0	1	0	12	60	6	1	Males	Suwaiqah	Khaybar
0	0	0	0	0	0	0	0	0	0	0	0	0	0	0	0	0	0	Females		
0	0	0	0	0	0	0	0	0	0	0	0	1	0	6	17	6	1	Males	Al Munji	Khaybar
0	0	0	0	0	0	0	0	0	0	0	0	1	0	10	29	5	1	Females		
0	0	0	0	0	0	0	0	0	0	0	0	1	0	6	28	6	1	Males	Samahah	Khaybar
0	0	0	0	0	0	0	0	0	0	0	0	0	1	5	36	4	1	Females		
0	0	0	0	0	0	0	0	0	0	0	0	0	1	7	107	5	1	Males	Rahbah Al Hosni	Khaybar
0	0	0	0	0	0	0	0	0	0	0	0	1	0	10	88	6	1	Females		
0	0	0	0	0	0	0	0	0	0	0	0	0	1	10	90	6	1	Males	Zabran	Khaybar
0	0	0	0	0	0	0	0	0	0	0	0	0	1	6	70	6	1	Females		
0	0	0	0	0	0	0	0	0	0	0	0	0	1	12	133	6	1	Males	Al Shash	Al Shash
0	1	5	60	8	1	0	0	0	0	0	0	0	1	8	130	6	1	Females		

## Educational services at the populated area level

## Primary school 1-2

Primary Quran memorization						Private primary						General primary						Gender	Populated area	Emirate or governorate or municipality
Number						Number						Number								
Rented buildings	Owned buildings	Teachers	Students	Classes	Schools	Rented buildings	Owned buildings	Teachers	Students	Classes	Schools	Rented buildings	Owned buildings	Teachers	Students	Classes	Schools			
0	0	0	0	0	0	0	0	0	0	0	0	0	1	5	23	5	1	Males	Al Jarf	Al Shash
0	0	0	0	0	0	0	0	0	0	0	0	1	0	6	46	5	1	Females		
0	0	0	0	0	0	0	0	0	0	0	0	0	1	6	17	6	1	Males	Ghamra	Al Shash
0	0	0	0	0	0	0	0	0	0	0	0	1	0	5	9	5	1	Females		
0	0	0	0	0	0	0	0	0	0	0	0	1	1	19	356	14	2	Males	Al Selsehah	Al Selsehah
1	0	4	44	5	1	0	0	0	0	0	0	1	1	20	286	12	2	Females		
0	0	0	0	0	0	0	0	0	0	0	0	0	0	0	0	0	0	Males	Al Qubaybah	Al Selsehah
0	0	0	0	0	0	0	0	0	0	0	0	1	0	24	209	9	1	Females		
0	0	0	0	0	0	0	0	0	0	0	0	0	1	5	16	6	1	Males	Om Hasheem	Al Selsehah
0	0	0	0	0	0	0	0	0	0	0	0	0	0	0	0	0	0	Females		
0	0	0	0	0	0	0	0	0	0	0	0	0	0	0	0	0	0	Males	'Abu Zabayir (Aleayn)	Al Selsehah
0	0	0	0	0	0	0	0	0	0	0	0	0	1	11	11	4	1	Females		
0	0	0	0	0	0	0	0	0	0	0	0	0	1	9	110	6	1	Males	Al Oqaylah	Al Selsehah
0	0	0	0	0	0	0	0	0	0	0	0	0	1	7	95	6	1	Females		
0	0	0	0	0	0	0	0	0	0	0	0	0	0	0	0	0	0	Males	Aldahiluh	Al Selsehah
0	0	0	0	0	0	0	0	0	0	0	0	1	0	7	26	6	1	Females		
0	0	0	0	0	0	0	0	0	0	0	0	1	0	3	45	5	1	Males	Alkhayal	Al Selsehah
0	0	0	0	0	0	0	0	0	0	0	0	1	0	3	41	5	1	Females		

## Educational services at the populated area level

## Primary school 1-2

Primary Quran memorization						Private primary						General primary						Gender	Populated area	Emirate or governorate or municipality
Number						Number						Number								
Rented buildings	Owned buildings	Teachers	Students	Classes	Schools	Rented buildings	Owned buildings	Teachers	Students	Classes	Schools	Rented buildings	Owned buildings	Teachers	Students	Classes	Schools			
0	0	0	0	0	0	0	0	0	0	0	0	0	1	11	147	6	1	Males	Allahn	Al Selsehah
0	0	0	0	0	0	0	0	0	0	0	0	0	1	13	164	7	1	Females		
0	0	0	0	0	0	0	0	0	0	0	0	0	1	3	19	6	1	Males	Eshrah	Isharah
0	0	0	0	0	0	0	0	0	0	0	0	0	0	0	0	0	0	Females		
0	0	0	0	0	0	0	0	0	0	0	0	0	2	35	459	24	2	Males	Althamad	Al Thamad
1	0	11	56	6	1	0	0	0	0	0	0	2	1	46	560	25	3	Females		
0	0	0	0	0	0	0	0	0	0	0	0	0	1	2	2	2	1	Males	Jadea'	Jada'a
0	0	0	0	0	0	0	0	0	0	0	0	0	0	0	0	0	0	Females		
0	0	0	0	0	0	0	0	0	0	0	0	0	1	6	100	6	1	Males	Alearayid	Al Araeyd
0	0	0	0	0	0	0	0	0	0	0	0	0	1	8	91	6	1	Females		
0	1	18	146	10	1	0	0	0	0	0	0	1	4	78	1209	51	5	Males	Alhanakiuh	Al Hinakiyah
0	2	21	197	12	2	0	0	0	0	0	0	2	4	85	1142	47	6	Females		
0	1	8	73	8	1	0	0	0	0	0	0	0	2	24	320	17	2	Males	Almuhafir	Al Hinakiyah
0	0	0	0	0	0	0	0	0	0	0	0	3	0	39	414	19	3	Females		
0	0	0	0	0	0	0	0	0	0	0	0	0	1	9	39	6	1	Males	Aleushzaa	Al Hinakiyah
0	0	0	0	0	0	0	0	0	0	0	0	0	1	8	12	2	1	Females		
0	0	0	0	0	0	0	0	0	0	0	0	0	1	5	15	5	1	Males	Am Shakaeh	Al Hinakiyah
0	0	0	0	0	0	0	0	0	0	0	0	1	0	7	12	5	1	Females		



## Educational services at the populated area level

## Primary school 1-2

Primary Quran memorization						Private primary						General primary						Gender	Populated area	Emirate or governorate or municipality
Number						Number						Number								
Rented buildings	Owned buildings	Teachers	Students	Classes	Schools	Rented buildings	Owned buildings	Teachers	Students	Classes	Schools	Rented buildings	Owned buildings	Teachers	Students	Classes	Schools			
0	0	0	0	0	0	0	0	0	0	0	0	0	1	12	140	7	1	Males	Alshaqra	Al Hinakiyah
0	0	0	0	0	0	0	0	0	0	0	0	0	1	9	96	6	1	Females		
0	0	0	0	0	0	0	0	0	0	0	0	1	0	4	20	6	1	Males	Aleaqila	Al Hinakiyah
0	0	0	0	0	0	0	0	0	0	0	0	1	0	11	23	6	1	Females		
0	0	0	0	0	0	0	0	0	0	0	0	0	1	11	52	6	1	Males	Alhusu	Al Haso
0	0	0	0	0	0	0	0	0	0	0	0	0	1	8	85	6	1	Females		
0	0	0	0	0	0	0	0	0	0	0	0	0	1	7	24	6	1	Males	Almahamuh	Al Haso
0	0	0	0	0	0	0	0	0	0	0	0	1	0	9	16	5	1	Females		
0	0	0	0	0	0	0	0	0	0	0	0	1	0	6	3	5	1	Males	Abu Mghyr	Al Haso
0	0	0	0	0	0	0	0	0	0	0	0	0	0	0	0	0	0	Females		
0	0	0	0	0	0	0	0	0	0	0	0	0	1	20	278	12	1	Males	Alsamad	Al Nakhiel
0	0	0	0	0	0	0	0	0	0	0	0	0	0	0	0	0	0	Females		
0	1	40	396	22	1	0	0	0	0	0	0	1	1	25	218	13	2	Males	Alnakhil Alqadim	Al Nakhiel
1	0	10	128	8	1	0	0	0	0	0	0	4	0	50	530	27	4	Females		
0	0	0	0	0	0	0	0	0	0	0	0	0	1	8	113	6	1	Males	Qsyba'	Al Nakhiel
0	0	0	0	0	0	0	0	0	0	0	0	1	0	11	154	6	1	Females		
0	0	0	0	0	0	0	0	0	0	0	0	0	1	7	45	6	1	Males	Dharh	Al Nakhiel
0	0	0	0	0	0	0	0	0	0	0	0	1	0	7	39	5	1	Females		

## Educational services at the populated area level

## Primary school 1-2

Primary Quran memorization						Private primary						General primary						Gender	Populated area	Emirate or governorate or municipality
Number						Number						Number								
Rented buildings	Owned buildings	Teachers	Students	Classes	Schools	Rented buildings	Owned buildings	Teachers	Students	Classes	Schools	Rented buildings	Owned buildings	Teachers	Students	Classes	Schools			
0	0	0	0	0	0	0	0	0	0	0	0	0	1	7	107	6	1	Males	Daeib Alsaqu	Al Nakhiel
0	0	0	0	0	0	0	0	0	0	0	0	1	0	11	88	4	1	Females		
0	0	0	0	0	0	0	0	0	0	0	0	1	0	6	23	6	1	Males	Earajanaan	Arja'a
0	0	0	0	0	0	0	0	0	0	0	0	1	0	9	13	4	1	Females		
0	0	0	0	0	0	0	0	0	0	0	0	0	1	5	20	6	1	Males	Subhana Aljahfah	Arja'a
0	0	0	0	0	0	0	0	0	0	0	0	1	0	8	27	6	1	Females		
0	0	0	0	0	0	0	0	0	0	0	0	1	0	3	36	6	1	Males	Subhana Altaysaa	Arja'a
0	0	0	0	0	0	0	0	0	0	0	0	1	0	6	33	5	1	Females		
0	0	0	0	0	0	0	0	0	0	0	0	0	1	7	17	6	1	Males	Talal	Talal
0	0	0	0	0	0	0	0	0	0	0	0	1	0	7	10	3	1	Females		
0	0	0	0	0	0	0	0	0	0	0	0	0	1	10	31	6	1	Males	Alhamij	Al Humaij
0	0	0	0	0	0	0	0	0	0	0	0	0	1	12	49	5	1	Females		
0	0	0	0	0	0	0	0	0	0	0	0	0	1	11	59	5	1	Males	Hadaban	Hadban
0	0	0	0	0	0	0	0	0	0	0	0	0	1	12	41	4	1	Females		
0	0	0	0	0	0	0	0	0	0	0	0	0	0	0	0	0	0	Males	Balaghah	Balgha
0	0	0	0	0	0	0	0	0	0	0	0	1	0	6	11	5	1	Females		
0	0	0	0	0	0	0	0	0	0	0	0	1	0	6	10	6	1	Males	Alnafazaa	Balgha
0	0	0	0	0	0	0	0	0	0	0	0	0	0	0	0	0	0	Females		

## Educational services at the populated area level

## Primary school 1-2

Primary Quran memorization						Private primary						General primary						Gender	Populated area	Emirate or governorate or municipality
Number						Number						Number								
Rented buildings	Owned buildings	Teachers	Students	Classes	Schools	Rented buildings	Owned buildings	Teachers	Students	Classes	Schools	Rented buildings	Owned buildings	Teachers	Students	Classes	Schools			
0	0	0	0	0	0	0	0	0	0	0	0	0	1	14	41	6	1	Males	Sukhibiruh	Sukhaiberah
0	0	0	0	0	0	0	0	0	0	0	0	1	0	2	74	6	1	Females		
0	0	0	0	0	0	0	0	0	0	0	0	0	1	8	44	6	1	Males	Alshuqran	Al Shegran
0	0	0	0	0	0	0	0	0	0	0	0	0	1	10	47	5	1	Females		
0	0	0	0	0	0	0	0	0	0	0	0	0	1	7	28	5	1	Males	Bathaa	Bathy
0	0	0	0	0	0	0	0	0	0	0	0	1	0	5	23	5	1	Females		
0	1	8	101	6	1	0	0	0	0	0	0	0	1	19	326	12	1	Males	Alfaqir	Wadi Al Fara
0	1	20	255	10	1	0	0	0	0	0	0	0	1	23	291	11	1	Females		
0	0	0	0	0	0	0	0	0	0	0	0	0	1	6	154	8	1	Males	Almirdasia	Wadi Al Fara
0	0	0	0	0	0	0	0	0	0	0	0	1	0	6	91	6	1	Females		
0	0	0	0	0	0	0	0	0	0	0	0	0	1	9	131	7	1	Males	Wadi Aleatshan	Wadi Al Fara
0	0	0	0	0	0	0	0	0	0	0	0	1	0	12	51	6	1	Females		
0	0	0	0	0	0	0	0	0	0	0	0	0	1	9	72	6	1	Males	Alsadar	Wadi Al Fara
0	0	0	0	0	0	0	0	0	0	0	0	1	0	12	101	7	1	Females		
0	0	0	0	0	0	0	0	0	0	0	0	0	1	15	320	12	1	Males	Alyutima	Alyutamah
0	0	0	0	0	0	0	0	0	0	0	0	0	1	21	299	12	1	Females		
0	0	0	0	0	0	0	0	0	0	0	0	0	1	10	48	5	1	Males	Alnaqiea'	Alyutamah
0	0	0	0	0	0	0	0	0	0	0	0	0	1	11	49	6	1	Females		

## Educational services at the populated area level

## Primary school 1-2

Primary Quran memorization						Private primary						General primary						Gender	Populated area	Emirate or governorate or municipality
Number						Number						Number								
Rented buildings	Owned buildings	Teachers	Students	Classes	Schools	Rented buildings	Owned buildings	Teachers	Students	Classes	Schools	Rented buildings	Owned buildings	Teachers	Students	Classes	Schools			
0	0	0	0	0	0	0	0	0	0	0	0	0	1	9	34	6	1	Males	Farashah Alshamy	Alyutamah
0	0	0	0	0	0	0	0	0	0	0	0	1	0	12	36	6	1	Females		
0	0	0	0	0	0	0	0	0	0	0	0	0	1	9	24	6	1	Males	Almalahuh	Alyutamah
0	0	0	0	0	0	0	0	0	0	0	0	1	0	10	18	6	1	Females		
0	0	0	0	0	0	0	0	0	0	0	0	0	1	15	131	7	1	Males	Alakhul	Al Akhal
0	0	0	0	0	0	0	0	0	0	0	0	0	1	12	123	6	1	Females		
0	0	0	0	0	0	0	0	0	0	0	0	0	0	0	0	0	0	Males	Hayi Alrahhab	Al Akhal
0	0	0	0	0	0	0	0	0	0	0	0	1	0	13	39	6	1	Females		
0	0	0	0	0	0	0	0	0	0	0	0	0	1	4	25	5	1	Males	Aljirnafuh	Al Akhal
0	0	0	0	0	0	0	0	0	0	0	0	1	0	5	31	5	1	Females		
0	0	0	0	0	0	0	0	0	0	0	0	0	1	10	100	5	1	Males	Abu Dubae	Abu Dheba'a
0	0	0	0	0	0	0	0	0	0	0	0	0	1	17	107	6	1	Females		
0	0	0	0	0	0	0	0	0	0	0	0	0	1	5	3	4	1	Males	Alsaduh	Abu Dheba'a
0	0	0	0	0	0	0	0	0	0	0	0	1	0	7	3	1	1	Females		
0	0	0	0	0	0	0	0	0	0	0	0	0	1	9	50	6	1	Males	Am Aleial	Abu Dheba'a
0	0	0	0	0	0	0	0	0	0	0	0	0	1	14	48	4	1	Females		
0	0	0	0	0	0	0	0	0	0	0	0	0	1	6	37	5	1	Males	Almudiq	Abu Dheba'a
0	0	0	0	0	0	0	0	0	0	0	0	1	0	8	15	5	1	Females		

## Educational services at the populated area level

## Primary school 1-2

Primary Quran memorization						Private primary						General primary						Gender	Populated area	Emirate or governorate or municipality
Number						Number						Number								
Rented buildings	Owned buildings	Teachers	Students	Classes	Schools	Rented buildings	Owned buildings	Teachers	Students	Classes	Schools	Rented buildings	Owned buildings	Teachers	Students	Classes	Schools			
0	0	0	0	0	0	0	0	0	0	0	0	0	1	10	112	6	1	Males	Alhindayuh	Al Hendeyah
0	0	0	0	0	0	0	0	0	0	0	0	1	1	14	111	12	2	Females		
0	0	0	0	0	0	0	0	0	0	0	0	0	1	9	76	6	1	Males	Alhimnuh (Farms)	Al Hmanah
0	0	0	0	0	0	0	0	0	0	0	0	0	1	8	113	6	1	Females		
0	0	0	0	0	0	0	0	0	0	0	0	0	1	6	84	4	1	Males	Almawarid	Al Hmanah
0	0	0	0	0	0	0	0	0	0	0	0	1	0	7	121	6	1	Females		
0	0	0	0	0	0	0	0	0	0	0	0	0	1	6	49	6	1	Males	Am Albarik	Um Alberk
0	0	0	0	0	0	0	0	0	0	0	0	1	0	8	43	6	1	Females		
0	0	0	0	0	0	0	0	0	0	0	0	1	0	8	34	5	1	Males	Mughaysil	Al Moghaysel
0	0	0	0	0	0	0	0	0	0	0	0	0	0	0	0	0	0	Females		
0	1	12	87	8	1	0	0	0	0	0	0	1	3	60	449	28	4	Males	Aleays	Al Is
1	0	20	92	8	1	0	0	0	0	0	0	2	1	71	448	21	3	Females		
0	0	0	0	0	0	0	0	0	0	0	0	1	0	4	18	6	1	Males	Wa'Adaa Hadamuh	Al Is
0	0	0	0	0	0	0	0	0	0	0	0	1	0	6	27	6	1	Females		
0	0	0	0	0	0	0	0	0	0	0	0	1	0	12	94	6	1	Males	Alqarasuh	Al Is
0	0	0	0	0	0	0	0	0	0	0	0	0	1	17	102	6	1	Females		
0	0	0	0	0	0	0	0	0	0	0	0	0	1	13	75	6	1	Males	Alfare	Al Is
0	0	0	0	0	0	0	0	0	0	0	0	1	0	18	98	5	1	Females		

## Educational services at the populated area level

## Primary school 1-2

Primary Quran memorization						Private primary						General primary						Gender	Populated area	Emirate or governorate or municipality
Number						Number						Number								
Rented buildings	Owned buildings	Teachers	Students	Classes	Schools	Rented buildings	Owned buildings	Teachers	Students	Classes	Schools	Rented buildings	Owned buildings	Teachers	Students	Classes	Schools			
0	0	0	0	0	0	0	0	0	0	0	0	0	1	9	113	6	1	Males	Salilat Jahinh	Sulailah Juhainah
0	0	0	0	0	0	0	0	0	0	0	0	1	0	9	110	6	1	Females		
0	0	0	0	0	0	0	0	0	0	0	0	1	0	7	13	5	1	Males	Abwhramil	Sulailah Juhainah
0	0	0	0	0	0	0	0	0	0	0	0	0	0	0	0	0	0	Females		
0	0	0	0	0	0	0	0	0	0	0	0	0	0	0	0	0	0	Males	Azabayir Alhaditha	Sulailah Juhainah
0	0	0	0	0	0	0	0	0	0	0	0	1	0	7	29	6	1	Females		
0	0	0	0	0	0	0	0	0	0	0	0	0	1	14	101	6	1	Males	Almurabae	Al Muraba'a
0	0	0	0	0	0	0	0	0	0	0	0	1	0	15	103	6	1	Females		
0	0	0	0	0	0	0	0	0	0	0	0	0	1	12	164	7	1	Males	Turiea	Jrajeer
0	0	0	0	0	0	0	0	0	0	0	0	0	1	11	127	6	1	Females		
0	0	0	0	0	0	0	0	0	0	0	0	0	1	9	241	10	1	Males	Almuramih	Al Marameh
0	0	0	0	0	0	0	0	0	0	0	0	1	0	20	251	10	1	Females		
0	0	0	0	0	0	0	0	0	0	0	0	0	1	4	22	6	1	Males	Amyrah	Amira
0	0	0	0	0	0	0	0	0	0	0	0	1	0	8	16	5	1	Females		
0	0	0	0	0	0	0	0	0	0	0	0	0	1	5	3	4	1	Males	Aldalieuh	Al Jera Al Thalath
0	0	0	0	0	0	0	0	0	0	0	0	0	0	0	0	0	0	Females		
0	0	0	0	0	0	0	0	0	0	0	0	0	1	3	11	5	1	Males	Qasir Emwdan	Al Jera Al Thalath
0	0	0	0	0	0	0	0	0	0	0	0	1	0	3	5	5	1	Females		

## Educational services at the populated area level

## Primary school 1-2

Primary Quran memorization						Private primary						General primary						Gender	Populated area	Emirate or governorate or municipality
Number						Number						Number								
Rented buildings	Owned buildings	Teachers	Students	Classes	Schools	Rented buildings	Owned buildings	Teachers	Students	Classes	Schools	Rented buildings	Owned buildings	Teachers	Students	Classes	Schools			
0	0	0	0	0	0	0	0	0	0	0	0	0	1	5	9	6	1	Males	Matan Alhabi	As-Sulayyilla
0	0	0	0	0	0	0	0	0	0	0	0	1	0	8	16	6	1	Females		
0	0	0	0	0	0	0	0	0	0	0	0	0	1	10	59	6	1	Males	Albadie Alriyasha	Al Badi'
0	0	0	0	0	0	0	0	0	0	0	0	1	0	12	96	5	1	Females		
0	0	0	0	0	0	0	0	0	0	0	0	0	1	14	119	6	1	Males	Almathlath	Al Mothalth
0	0	0	0	0	0	0	0	0	0	0	0	1	0	18	124	6	1	Females		

The sixteenth services guide 2017\_Region Al Madinah Al Munawwarah

## Educational services at the populated area level

## Primary school 2-2

International primary						Primary private Quran memorization						Gender	Populated area	Emirate or governorate or municipality
Number						Number								
Rented buildings	Owned buildings	Teachers	Students	Classes	Schools	Rented buildings	Owned buildings	Teachers	Students	Classes	Schools			
8	3	104	1752	105	11	0	2	65	791	38	2	Males	Madinah	Al Madinah Al Munawwarah
7	2	143	1817	100	9	0	1	26	281	18	1	Females		
7	0	40	741	49	7	0	0	0	0	0	0	Males	Yanbu	Yanbu
6	1	93	1226	76	7	0	0	0	0	0	0	Females		
0	0	0	0	0	0	0	0	0	0	0	0	Males	Yanbaa As-Senayah	Yanbu
1	0	3	30	5	1	0	0	0	0	0	0	Females		

The sixteenth services guide 2017\_Region Al Madinah Al Munawwarah



Table (37-1)

## Educational services at the populated area level

## Intermediate school 1-2

Evening Private intermediate						Private Intermediate						Evening Intermediate						General Intermediate						Gender	Populated area	Emirate or governorate or municipality
Number						Number						Number						Number								
Rented buildings	Owned buildings	Teachers	Students	Classes	Schools	Rented buildings	Owned buildings	Teachers	Students	Classes	Schools	Rented buildings	Owned buildings	Teachers	Students	Classes	Schools	Rented buildings	Owned buildings	Teachers	Students	Classes	Schools			
1	0	0	19	3	1	8	7	209	2587	114	15	0	7	0	385	21	7	33	60	2048	26380	935	93	Males	Madinah	Al Madinah Al Munawwarah
0	0	0	0	0	0	13	3	150	1657	83	16	0	0	0	0	0	0	39	47	2332	27020	845	86	Females		
0	0	0	0	0	0	0	0	0	0	0	0	0	0	0	0	0	0	0	1	7	70	3	1	Males	Al Mulyalih	Al Mulyalih
0	0	0	0	0	0	0	0	0	0	0	0	0	0	0	0	0	0	0	1	12	78	3	1	Females		
0	0	0	0	0	0	0	0	0	0	0	0	0	0	0	0	0	0	0	1	6	40	3	1	Males	Al Mindassah	Al Mindassah
0	0	0	0	0	0	0	0	0	0	0	0	0	0	0	0	0	0	0	1	14	49	3	1	Females		
0	0	0	0	0	0	0	0	0	0	0	0	0	0	0	0	0	0	0	1	4	52	3	1	Males	Shajwa	Shajwa
0	0	0	0	0	0	0	0	0	0	0	0	0	0	0	0	0	0	1	0	5	50	3	1	Females		
0	0	0	0	0	0	0	0	0	0	0	0	0	0	0	0	0	0	0	1	15	171	6	1	Males	Al Furaysh	Al Furaysh
0	0	0	0	0	0	0	0	0	0	0	0	0	0	0	0	0	0	0	1	20	156	6	1	Females		
0	0	0	0	0	0	0	0	0	0	0	0	0	0	0	0	0	0	0	1	7	37	3	1	Males	Al Jafr	Al Furaysh
0	0	0	0	0	0	0	0	0	0	0	0	0	0	0	0	0	0	0	1	20	28	3	1	Females		
0	0	0	0	0	0	0	0	0	0	0	0	0	0	0	0	0	0	0	1	20	176	8	1	Males	Abiar Al Mashi	Abiar Al Mashi
0	0	0	0	0	0	0	0	0	0	0	0	0	0	0	0	0	0	1	0	25	236	6	1	Females		
0	0	0	0	0	0	0	0	0	0	0	0	0	0	0	0	0	0	0	1	9	32	2	1	Males	Ar-Rughaybah	Abiar Al Mashi
0	0	0	0	0	0	0	0	0	0	0	0	0	0	0	0	0	0	0	0	0	0	0	0	Females		
0	0	0	0	0	0	0	0	0	0	0	0	0	0	0	0	0	0	0	1	11	74	4	1	Males	Ash-Shalayel	Abiar Al Mashi
0	0	0	0	0	0	0	0	0	0	0	0	0	0	0	0	0	0	1	0	10	54	3	1	Females		

The sixteenth services guide 2017\_Region Al Madinah Al Munawwarah

Table (37-2 )

## Educational services at the populated area level

## Intermediate school 1-2

Evening Private intermediate						Private Intermediate						Evening Intermediate						General Intermediate						Gender	Populated area	Emirate or governorate or municipality
Number						Number						Number						Number								
Rented buildings	Owned buildings	Teachers	Students	Classes	Schools	Rented buildings	Owned buildings	Teachers	Students	Classes	Schools	Rented buildings	Owned buildings	Teachers	Students	Classes	Schools	Rented buildings	Owned buildings	Teachers	Students	Classes	Schools			
0	0	0	0	0	0	0	0	0	0	0	0	0	0	0	0	0	0	0	0	0	0	0	0	Males	Ad-Dawdaa	Abiar Al Mashi
0	0	0	0	0	0	0	0	0	0	0	0	0	0	0	0	0	0	1	0	4	42	3	1	Females	Tanadub	
0	0	0	0	0	0	0	0	0	0	0	0	0	0	0	0	0	0	0	0	0	0	0	0	Males	Wadi Hasanah	Abiar Al Mashi
0	0	0	0	0	0	0	0	0	0	0	0	0	0	0	0	0	0	1	0	7	61	3	1	Females		
0	0	0	0	0	0	0	0	0	0	0	0	0	0	0	0	0	0	1	0	8	25	3	1	Males	An-Nasbyah	Abiar Al Mashi
0	0	0	0	0	0	0	0	0	0	0	0	0	0	0	0	0	0	1	0	5	25	3	1	Females		
0	0	0	0	0	0	0	0	0	0	0	0	0	0	0	0	0	0	0	1	9	43	3	1	Males	Anam	Abiar Al Mashi
0	0	0	0	0	0	0	0	0	0	0	0	0	0	0	0	0	0	1	0	7	60	2	1	Females		
0	0	0	0	0	0	0	0	0	0	0	0	0	0	0	0	0	0	0	1	8	64	2	1	Males	Al Oshayrah	Abiar Al Mashi
0	0	0	0	0	0	0	0	0	0	0	0	0	0	0	0	0	0	1	0	12	46	3	1	Females		
0	0	0	0	0	0	0	0	0	0	0	0	0	0	0	0	0	0	0	1	10	48	3	1	Males	Al Ghozlan	Abiar Al Mashi
0	0	0	0	0	0	0	0	0	0	0	0	0	0	0	0	0	0	0	0	0	0	0	0	Females		
0	0	0	0	0	0	0	0	0	0	0	0	0	0	0	0	0	0	0	1	11	183	6	1	Males	As-Suwayderah	As Suwadirah
0	0	0	0	0	0	0	0	0	0	0	0	0	0	0	0	0	0	0	1	16	173	6	1	Females		
0	0	0	0	0	0	0	0	0	0	0	0	0	0	0	0	0	0	0	1	9	8	3	1	Males	Al Aithaa	As Suwadirah
0	0	0	0	0	0	0	0	0	0	0	0	0	0	0	0	0	0	0	0	0	0	0	0	Females		
0	0	0	0	0	0	0	0	0	0	0	0	0	0	0	0	0	0	0	1	10	28	3	1	Males	Ar-Rusayaah farms	As Suwadirah
0	0	0	0	0	0	0	0	0	0	0	0	0	0	0	0	0	0	0	0	0	0	0	0	Females		

The sixteenth services guide 2017\_Region Al Madinah Al Munawwarah

Table (37-3 )

## Educational services at the populated area level

## Intermediate school 1-2

Evening Private intermediate						Private Intermediate						Evening Intermediate						General Intermediate						Gender	Populated area	Emirate or governorate or municipality
Number						Number						Number						Number								
Rented buildings	Owned buildings	Teachers	Students	Classes	Schools	Rented buildings	Owned buildings	Teachers	Students	Classes	Schools	Rented buildings	Owned buildings	Teachers	Students	Classes	Schools	Rented buildings	Owned buildings	Teachers	Students	Classes	Schools			
0	0	0	0	0	0	0	0	0	0	0	0	0	0	0	0	0	0	1	0	11	124	2	1	Males	Ar-Razaya	As Suwadirah
0	0	0	0	0	0	0	0	0	0	0	0	0	0	0	0	0	0	1	0	11	102	3	1	Females		
0	0	0	0	0	0	0	0	0	0	0	0	0	0	0	0	0	0	0	1	8	62	3	1	Males	Aldamirih	Ad Dumayriyah
0	0	0	0	0	0	0	0	0	0	0	0	0	0	0	0	0	0	0	1	3	64	3	1	Females		
0	0	0	0	0	0	0	0	0	0	0	0	0	0	0	0	0	0	0	1	10	32	3	1	Males	Alhijariuh	Ad Dumayriyah
0	0	0	0	0	0	0	0	0	0	0	0	0	0	0	0	0	0	1	0	8	14	3	1	Females		
0	0	0	0	0	0	0	0	0	0	0	0	0	0	0	0	0	0	1	0	9	30	2	1	Males	Ghurab	Khorab
0	0	0	0	0	0	0	0	0	0	0	0	0	0	0	0	0	0	1	0	10	13	2	1	Females		
0	0	0	0	0	0	0	0	0	0	0	0	0	0	0	0	0	0	1	0	9	22	3	1	Males	Hazrah	Hazrah
0	0	0	0	0	0	0	0	0	0	0	0	0	0	0	0	0	0	0	1	3	32	2	1	Females		
0	0	0	0	0	0	0	0	0	0	0	0	0	0	0	0	0	0	0	1	9	29	3	1	Males	Wadi Ad-Duthair farms	Dather
0	0	0	0	0	0	0	0	0	0	0	0	0	0	0	0	0	0	1	0	10	15	3	1	Females		
0	0	0	0	0	0	4	2	35	541	30	6	0	2	0	53	5	2	7	11	387	4325	157	18	Males	Yanbu	Yanbu
0	0	0	0	0	0	2	1	19	177	12	3	0	0	0	0	0	0	6	10	313	3681	130	16	Females		
0	0	0	0	0	0	0	0	0	0	0	0	0	0	0	0	0	0	0	1	12	45	3	1	Males	Water treatment plant	Yanbu
0	0	0	0	0	0	0	0	0	0	0	0	0	0	0	0	0	0	0	1	19	70	3	1	Females		
0	0	0	0	0	0	0	0	0	0	0	0	0	0	0	0	0	0	0	2	88	1105	40	2	Males	Yanbaa As-Senayah	Yanbu
0	0	0	0	0	0	0	0	0	0	0	0	0	0	0	0	0	0	0	3	126	1902	55	3	Females		

The sixteenth services guide 2017\_Region Al Madinah Al Munawwarah

Table (37-4)

## Educational services at the populated area level

## Intermediate school 1-2

Evening Private intermediate						Private Intermediate						Evening Intermediate						General Intermediate						Gender	Populated area	Emirate or governorate or municipality
Number						Number						Number						Number								
Rented buildings	Owned buildings	Teachers	Students	Classes	Schools	Rented buildings	Owned buildings	Teachers	Students	Classes	Schools	Rented buildings	Owned buildings	Teachers	Students	Classes	Schools	Rented buildings	Owned buildings	Teachers	Students	Classes	Schools			
0	0	0	0	0	0	0	0	0	0	0	0	0	0	0	0	0	0	0	1	15	65	3	1	Males	Yanbu Al Nakhal	Yanbu Al Nakhal
0	0	0	0	0	0	0	0	0	0	0	0	0	0	0	0	0	0	0	1	17	73	3	1	Females		
0	0	0	0	0	0	0	0	0	0	0	0	0	0	0	0	0	0	0	0	0	0	0	0	Males	Ahmed well	Yanbu Al Nakhal
0	0	0	0	0	0	0	0	0	0	0	0	0	0	0	0	0	0	1	0	13	13	2	1	Females		
0	0	0	0	0	0	0	0	0	0	0	0	0	0	0	0	0	0	0	1	23	198	9	1	Males	Al Jabriyah	Al Jabriyah
0	0	0	0	0	0	0	0	0	0	0	0	0	0	0	0	0	0	0	1	14	219	6	1	Females		
0	0	0	0	0	0	0	0	0	0	0	0	0	0	0	0	0	0	0	1	18	180	8	1	Males	Talaah Nazah	Tala'at Naza
0	0	0	0	0	0	0	0	0	0	0	0	0	0	0	0	0	0	0	1	11	178	5	1	Females		
0	0	0	0	0	0	0	0	0	0	0	0	0	0	0	0	0	0	0	1	7	43	3	1	Males	Al-Ahmar	Rakho
0	0	0	0	0	0	0	0	0	0	0	0	0	0	0	0	0	0	0	1	12	110	4	1	Females		
0	0	0	0	0	0	0	0	0	0	0	0	0	0	0	0	0	0	0	0	0	0	0	0	Males	Duwaynah	Rakho
0	0	0	0	0	0	0	0	0	0	0	0	0	0	0	0	0	0	1	0	3	40	3	1	Females		
0	0	0	0	0	0	0	0	0	0	0	0	0	0	0	0	0	0	0	1	11	114	5	1	Males	Addan	Rakho
0	0	0	0	0	0	0	0	0	0	0	0	0	0	0	0	0	0	0	1	4	76	2	1	Females		
0	0	0	0	0	0	0	0	0	0	0	0	0	0	0	0	0	0	0	1	11	70	3	1	Males	Al Wadeen (Abo Shukair)	Nabt
0	0	0	0	0	0	0	0	0	0	0	0	0	0	0	0	0	0	1	0	14	73	3	1	Females		
0	0	0	0	0	0	0	0	0	0	0	0	0	0	0	0	0	0	0	1	8	33	3	1	Males	Cement factory	Nabt
0	0	0	0	0	0	0	0	0	0	0	0	0	0	0	0	0	0	0	1	9	71	3	1	Females		

The sixteenth services guide 2017\_Region Al Madinah Al Munawwarah

Table (37- 5 )

## Educational services at the populated area level

## Intermediate school 1-2

Evening Private intermediate						Private Intermediate						Evening Intermediate						General Intermediate						Gender	Populated area	Emirate or governorate or municipality
Number						Number						Number						Number								
Rented buildings	Owned buildings	Teachers	Students	Classes	Schools	Rented buildings	Owned buildings	Teachers	Students	Classes	Schools	Rented buildings	Owned buildings	Teachers	Students	Classes	Schools	Rented buildings	Owned buildings	Teachers	Students	Classes	Schools			
0	0	0	0	0	0	0	0	0	0	0	0	0	0	0	0	0	0	0	1	3	82	4	1	Males	Al-Najaf	Khamal
0	0	0	0	0	0	0	0	0	0	0	0	0	0	0	0	0	1	0	11	64	3	1	Females			
0	0	0	0	0	0	0	0	0	0	0	0	0	0	0	0	0	0	1	14	120	5	1	Males	Al Faqa'ali	Al Faqa'ali	
0	0	0	0	0	0	0	0	0	0	0	0	0	0	0	0	0	0	1	19	92	5	1	Females			
0	0	0	0	0	0	0	0	0	0	0	0	0	0	0	0	0	0	1	9	36	3	1	Males	Al Oshaysh	Al Faqa'ali	
0	0	0	0	0	0	0	0	0	0	0	0	0	0	0	0	0	0	0	0	0	0	0	Females			
0	0	0	0	0	0	0	0	0	0	0	0	0	0	0	0	0	0	1	7	28	3	1	Males	An-Nabaa	Al Nabat	
0	0	0	0	0	0	0	0	0	0	0	0	0	0	0	0	0	0	0	0	0	0	0	Females			
0	0	0	0	0	0	0	0	0	0	0	0	0	0	0	0	0	0	1	8	38	3	1	Males	Al Hayem well	Al Heem	
0	0	0	0	0	0	0	0	0	0	0	0	0	0	0	0	0	1	0	9	22	3	1	Females			
0	0	0	0	0	0	0	0	0	0	0	0	0	0	0	0	0	0	1	10	36	2	1	Males	Ash-Sharjah	Al Sharjah	
0	0	0	0	0	0	0	0	0	0	0	0	0	0	0	0	0	1	0	7	11	3	1	Females			
0	0	0	0	0	0	0	0	0	0	0	0	0	1	0	53	3	1	1	5	86	973	37	6	Males	Al-Ula	Al Ula
0	0	0	0	0	0	0	0	0	0	0	0	0	0	0	0	0	1	4	89	704	29	5	Females			
0	0	0	0	0	0	0	0	0	0	0	0	0	0	0	0	0	0	1	5	101	4	1	Males	Mogayra	Mogayra	
0	0	0	0	0	0	0	0	0	0	0	0	0	0	0	0	0	0	2	13	170	8	2	Females			
0	0	0	0	0	0	0	0	0	0	0	0	0	0	0	0	0	1	0	6	48	3	1	Males	Al Hajr (Saleh Madaen)	Al Hajr	
0	0	0	0	0	0	0	0	0	0	0	0	0	0	0	0	0	1	0	3	45	3	1	Females			

The sixteenth services guide 2017\_Region Al Madinah Al Munawwarah

Table (37- 6 )

## Educational services at the populated area level

## Intermediate school 1-2

Evening Private intermediate						Private Intermediate						Evening Intermediate						General Intermediate						Gender	Populated area	Emirate or governorate or municipality
Number						Number						Number						Number								
Rented buildings	Owned buildings	Teachers	Students	Classes	Schools	Rented buildings	Owned buildings	Teachers	Students	Classes	Schools	Rented buildings	Owned buildings	Teachers	Students	Classes	Schools	Rented buildings	Owned buildings	Teachers	Students	Classes	Schools			
0	0	0	0	0	0	0	0	0	0	0	0	0	0	0	0	0	0	0	1	6	107	3	1	Males	Al Atheeb	Al Atheeb
0	0	0	0	0	0	0	0	0	0	0	0	0	0	0	0	0	0	0	1	11	114	5	1	Females		
0	0	0	0	0	0	0	0	0	0	0	0	0	0	0	0	0	0	0	1	8	55	3	1	Males	Thurayah	Shelal
0	0	0	0	0	0	0	0	0	0	0	0	0	0	0	0	0	0	1	0	8	54	3	1	Females		
0	0	0	0	0	0	0	0	0	0	0	0	0	0	0	0	0	0	0	0	0	0	0	0	Males	Al Bureikah	Al Bureikah
0	0	0	0	0	0	0	0	0	0	0	0	0	0	0	0	0	0	1	0	4	10	3	1	Females		
0	0	0	0	0	0	0	0	0	0	0	0	0	0	0	0	0	0	0	1	6	70	3	1	Males	Al Najeel	Al Najeel
0	0	0	0	0	0	0	0	0	0	0	0	0	0	0	0	0	0	1	0	7	59	3	1	Females		
0	0	0	0	0	0	0	0	0	0	0	0	0	0	0	0	0	0	0	1	3	49	3	1	Males	Fadhla	Fadhla
0	0	0	0	0	0	0	0	0	0	0	0	0	0	0	0	0	0	0	1	6	46	3	1	Females		
0	0	0	0	0	0	0	0	0	0	0	0	0	0	0	0	0	0	0	1	5	30	3	1	Males	Al Jadidah	Al Jadidah
0	0	0	0	0	0	0	0	0	0	0	0	0	0	0	0	0	0	0	1	6	26	3	1	Females		
0	0	0	0	0	0	0	0	0	0	0	0	0	0	0	0	0	0	0	0	0	0	0	0	Males	Arar	Al Jadidah
0	0	0	0	0	0	0	0	0	0	0	0	0	0	0	0	0	0	1	0	6	13	3	1	Females		
0	0	0	0	0	0	0	0	0	0	0	0	0	0	0	0	0	0	1	0	6	22	3	1	Males	Waqeer	Waqeer
0	0	0	0	0	0	0	0	0	0	0	0	0	0	0	0	0	0	0	0	0	0	0	0	Females		
0	0	0	0	0	0	0	0	0	0	0	0	0	0	0	0	0	0	0	2	31	468	15	2	Males	Mahd Al Thahab	Al Mahd
0	0	0	0	0	0	0	0	0	0	0	0	0	0	0	0	0	0	0	3	41	513	19	3	Females		

The sixteenth services guide 2017\_Region Al Madinah Al Munawwarah

Table (37-7)

## Educational services at the populated area level

## Intermediate school 1-2

Evening Private intermediate						Private Intermediate						Evening Intermediate						General Intermediate						Gender	Populated area	Emirate or governorate or municipality
Number						Number						Number						Number								
Rented buildings	Owned buildings	Teachers	Students	Classes	Schools	Rented buildings	Owned buildings	Teachers	Students	Classes	Schools	Rented buildings	Owned buildings	Teachers	Students	Classes	Schools	Rented buildings	Owned buildings	Teachers	Students	Classes	Schools			
0	0	0	0	0	0	0	0	0	0	0	0	0	0	0	0	0	0	0	1	8	43	3	1	Males	Al Mazraa (Al Yabas)	Al Mahd
0	0	0	0	0	0	0	0	0	0	0	0	0	0	0	0	0	1	0	7	39	3	1	Females			
0	0	0	0	0	0	0	0	0	0	0	0	0	0	0	0	0	0	1	7	20	3	1	Males	Kharja	Al Mahd	
0	0	0	0	0	0	0	0	0	0	0	0	0	0	0	0	0	1	0	6	23	3	1	Females			
0	0	0	0	0	0	0	0	0	0	0	0	0	0	0	0	0	0	1	7	33	3	1	Males	Al Aslaq (Al Azizyah)	Al Mahd	
0	0	0	0	0	0	0	0	0	0	0	0	0	0	0	0	0	1	0	7	39	3	1	Females			
0	0	0	0	0	0	0	0	0	0	0	0	0	0	0	0	0	0	1	8	14	3	1	Males	Al Othya wells (Al Othaymah)	Al Mahd	
0	0	0	0	0	0	0	0	0	0	0	0	0	0	0	0	0	0	0	0	0	0	0	Females			
0	0	0	0	0	0	0	0	0	0	0	0	0	0	0	0	0	0	1	10	16	3	1	Males	At-Tuwayferah wells	Al Mahd	
0	0	0	0	0	0	0	0	0	0	0	0	0	0	0	0	0	0	0	0	0	0	0	Females			
0	0	0	0	0	0	0	0	0	0	0	0	0	0	0	0	0	0	0	0	0	0	0	Males	Asuwayriqyeh	Asuwayriqyeh	
0	0	0	0	0	0	0	0	0	0	0	0	0	0	0	0	0	0	1	8	68	2	1	Females			
0	0	0	0	0	0	0	0	0	0	0	0	0	0	0	0	0	0	1	14	117	6	1	Males	Al Gassah	Asuwayriqyeh	
0	0	0	0	0	0	0	0	0	0	0	0	0	0	0	0	0	0	0	0	0	0	0	Females			
0	0	0	0	0	0	0	0	0	0	0	0	0	0	0	0	0	0	0	0	0	0	0	Males	Qarran	Asuwayriqyeh	
0	0	0	0	0	0	0	0	0	0	0	0	0	0	0	0	0	0	1	11	101	5	1	Females			
0	0	0	0	0	0	0	0	0	0	0	0	0	0	0	0	0	0	1	10	65	3	1	Males	As-Suwaysah	Asuwayriqyeh	
0	0	0	0	0	0	0	0	0	0	0	0	0	0	0	0	0	1	0	6	48	3	1	Females			

The sixteenth services guide 2017\_Region Al Madinah Al Munawwarah

Table (37- 8 )

## Educational services at the populated area level

## Intermediate school 1-2

Evening Private intermediate						Private Intermediate						Evening Intermediate						General Intermediate						Gender	Populated area	Emirate or governorate or municipality
Number						Number						Number						Number								
Rented buildings	Owned buildings	Teachers	Students	Classes	Schools	Rented buildings	Owned buildings	Teachers	Students	Classes	Schools	Rented buildings	Owned buildings	Teachers	Students	Classes	Schools	Rented buildings	Owned buildings	Teachers	Students	Classes	Schools			
0	0	0	0	0	0	0	0	0	0	0	0	0	0	0	0	0	0	0	1	4	18	3	1	Males	As-Sarhyah	Asuwayriqyeh
0	0	0	0	0	0	0	0	0	0	0	0	0	0	0	0	0	0	1	0	8	30	3	1	Females		
0	0	0	0	0	0	0	0	0	0	0	0	0	0	0	0	0	0	0	1	8	100	4	1	Males	As-Salhanyah	Aran
0	0	0	0	0	0	0	0	0	0	0	0	0	0	0	0	0	0	0	1	8	79	3	1	Females		
0	0	0	0	0	0	0	0	0	0	0	0	0	0	0	0	0	0	0	0	0	0	0	0	Males	Mashwaqah	Aran
0	0	0	0	0	0	0	0	0	0	0	0	0	0	0	0	0	0	1	0	9	21	3	1	Females		
0	0	0	0	0	0	0	0	0	0	0	0	0	0	0	0	0	0	0	1	7	41	3	1	Males	Sufaynah	Sufaynah
0	0	0	0	0	0	0	0	0	0	0	0	0	0	0	0	0	0	0	1	7	32	3	1	Females		
0	0	0	0	0	0	0	0	0	0	0	0	0	0	0	0	0	0	0	1	3	48	3	1	Males	Therb	Therb
0	0	0	0	0	0	0	0	0	0	0	0	0	0	0	0	0	0	0	1	9	64	3	1	Females		
0	0	0	0	0	0	0	0	0	0	0	0	0	0	0	0	0	0	0	1	6	36	3	1	Males	Al Humayjah	Therb
0	0	0	0	0	0	0	0	0	0	0	0	0	0	0	0	0	0	1	0	8	23	3	1	Females		
0	0	0	0	0	0	0	0	0	0	0	0	0	0	0	0	0	0	0	1	7	9	3	1	Males	Al Oqaylah	Therb
0	0	0	0	0	0	0	0	0	0	0	0	0	0	0	0	0	0	0	0	0	0	0	0	Females		
0	0	0	0	0	0	0	0	0	0	0	0	0	0	0	0	0	0	0	1	9	26	3	1	Males	Al Ghashyah	Al-Harah
0	0	0	0	0	0	0	0	0	0	0	0	0	0	0	0	0	0	1	0	9	16	3	1	Females		
0	0	0	0	0	0	0	0	0	0	0	0	0	0	0	0	0	0	0	1	9	55	3	1	Males	Anbouan	Al-Harah
0	0	0	0	0	0	0	0	0	0	0	0	0	0	0	0	0	0	1	0	13	53	3	1	Females		

The sixteenth services guide 2017\_Region Al Madinah Al Munawwarah



Table (37-9 )

## Educational services at the populated area level

## Intermediate school 1-2

Evening Private intermediate						Private Intermediate						Evening Intermediate						General Intermediate						Gender	Populated area	Emirate or governorate or municipality
Number						Number						Number						Number								
Rented buildings	Owned buildings	Teachers	Students	Classes	Schools	Rented buildings	Owned buildings	Teachers	Students	Classes	Schools	Rented buildings	Owned buildings	Teachers	Students	Classes	Schools	Rented buildings	Owned buildings	Teachers	Students	Classes	Schools			
0	0	0	0	0	0	0	0	0	0	0	0	0	0	0	0	0	0	0	0	0	0	0	0	Males	Hadha	Hadha
0	0	0	0	0	0	0	0	0	0	0	0	0	0	0	0	0	0	0	1	12	16	3	1	Females		
0	0	0	0	0	0	0	0	0	0	0	0	0	0	0	0	0	0	0	1	6	3	2	1	Males	Om Al Gheran	Hadha
0	0	0	0	0	0	0	0	0	0	0	0	0	0	0	0	0	0	1	0	6	13	2	1	Females		
0	0	0	0	0	0	0	0	0	0	0	0	0	0	0	0	0	0	0	1	6	68	3	1	Males	Al Omq	Al Omq
0	0	0	0	0	0	0	0	0	0	0	0	0	0	0	0	0	0	0	1	10	67	3	1	Females		
0	0	0	0	0	0	0	0	0	0	0	0	0	0	0	0	0	0	0	1	12	21	3	1	Males	Badaya Al Haraseen (Matir)	Al Omq
0	0	0	0	0	0	0	0	0	0	0	0	0	0	0	0	0	0	0	0	0	0	0	0	Females		
0	0	0	0	0	0	0	0	0	0	0	0	0	0	0	0	0	0	0	1	8	12	3	1	Males	Al-Mondassah	Al Omq
0	0	0	0	0	0	0	0	0	0	0	0	0	0	0	0	0	0	0	1	10	16	1	1	Females		
0	0	0	0	0	0	0	0	0	0	0	0	0	0	0	0	0	0	0	1	12	36	3	1	Males	Al Asiehr	Al Asiehr
0	0	0	0	0	0	0	0	0	0	0	0	0	0	0	0	0	0	1	0	4	52	3	1	Females		
0	0	0	0	0	0	0	0	0	0	0	0	0	0	0	0	0	0	0	1	9	37	3	1	Males	Al Moyhiyah	Al Moyhiyah
0	0	0	0	0	0	0	0	0	0	0	0	0	0	0	0	0	0	1	0	10	27	3	1	Females		
0	0	0	0	0	0	0	0	0	0	0	0	0	0	0	0	0	0	0	1	7	49	3	1	Males	Ar-Reqabyah	Al Moyhiyah
0	0	0	0	0	0	0	0	0	0	0	0	0	0	0	0	0	0	0	1	11	52	3	1	Females		
0	0	0	0	0	0	0	0	0	0	0	0	0	0	0	0	0	0	0	1	8	19	3	1	Males	Ad-Dabayah	Al Moyhiyah
0	0	0	0	0	0	0	0	0	0	0	0	0	0	0	0	0	0	1	0	8	16	3	1	Females		

The sixteenth services guide 2017\_Region Al Madinah Al Munawwarah

## Educational services at the populated area level

## Intermediate school 1-2

Evening Private intermediate						Private Intermediate						Evening Intermediate						General Intermediate						Gender	Populated area	Emirate or governorate or municipality
Number						Number						Number						Number								
Rented buildings	Owned buildings	Teachers	Students	Classes	Schools	Rented buildings	Owned buildings	Teachers	Students	Classes	Schools	Rented buildings	Owned buildings	Teachers	Students	Classes	Schools	Rented buildings	Owned buildings	Teachers	Students	Classes	Schools			
0	0	0	0	0	0	0	0	0	0	0	0	0	0	0	0	0	0	0	1	6	47	3	1	Males	As Sabeyah	As Sabeyah
0	0	0	0	0	0	0	0	0	0	0	0	0	0	0	0	0	0	0	1	10	60	3	1	Females		
0	0	0	0	0	0	0	0	0	0	0	0	0	0	0	0	0	0	0	1	10	21	3	1	Males	Khanqah Al Mazraa	As Sabeyah
0	0	0	0	0	0	0	0	0	0	0	0	0	0	0	0	0	0	0	0	0	0	0	0	Females		
0	0	0	0	0	0	0	0	0	0	0	0	0	0	0	0	0	0	0	1	8	30	3	1	Males	Hoba	Hoba
0	0	0	0	0	0	0	0	0	0	0	0	0	0	0	0	0	0	0	1	7	26	3	1	Females		
0	0	0	0	0	0	0	0	0	0	0	0	0	0	0	0	0	0	0	1	2	40	3	1	Males	Al-Quway'iyah	Al-Quway'iyah
0	0	0	0	0	0	0	0	0	0	0	0	0	0	0	0	0	0	1	0	6	75	3	1	Females		
0	0	0	0	0	0	0	0	0	0	0	0	0	0	0	0	0	0	0	1	7	27	3	1	Males	Al Harrara	Al Harrara
0	0	0	0	0	0	0	0	0	0	0	0	0	0	0	0	0	0	0	0	0	0	0	0	Females		
0	0	0	0	0	0	0	0	0	0	0	0	0	0	0	0	0	0	0	1	8	33	3	1	Males	Al Surayheah	Al Surayheah
0	0	0	0	0	0	0	0	0	0	0	0	0	0	0	0	0	0	0	1	6	38	3	1	Females		
0	0	0	0	0	0	0	0	0	0	0	0	0	0	0	0	0	0	0	1	7	39	3	1	Males	Al Rayadah	Al Ruyadah
0	0	0	0	0	0	0	0	0	0	0	0	0	0	0	0	0	0	1	0	7	27	3	1	Females		
0	0	0	0	0	0	0	0	0	0	0	0	0	0	0	0	0	0	0	1	2	21	3	1	Males	Aljayaser	Aljayaser
0	0	0	0	0	0	0	0	0	0	0	0	0	0	0	0	0	0	0	1	9	29	3	1	Females		
0	0	0	0	0	0	0	0	0	0	0	0	0	1	0	21	1	1	1	4	69	779	28	5	Males	Badr	Badr
0	0	0	0	0	0	0	0	0	0	0	0	0	0	0	0	0	0	0	4	83	729	28	4	Females		

The sixteenth services guide 2017\_Region Al Madinah Al Munawwarah

## Educational services at the populated area level

## Intermediate school 1-2

Evening Private intermediate						Private Intermediate						Evening Intermediate						General Intermediate						Gender	Populated area	Emirate or governorate or municipality
Number						Number						Number						Number								
Rented buildings	Owned buildings	Teachers	Students	Classes	Schools	Rented buildings	Owned buildings	Teachers	Students	Classes	Schools	Rented buildings	Owned buildings	Teachers	Students	Classes	Schools	Rented buildings	Owned buildings	Teachers	Students	Classes	Schools			
0	0	0	0	0	0	0	0	0	0	0	0	0	0	0	0	0	0	0	0	0	0	0	0	Males	Albarakah	Badr
0	0	0	0	0	0	0	0	0	0	0	0	0	0	0	0	0	0	0	1	8	47	3	1	Females		
0	0	0	0	0	0	0	0	0	0	0	0	0	0	0	0	0	0	0	1	10	61	3	1	Males	Al Husaynyah	Badr
0	0	0	0	0	0	0	0	0	0	0	0	0	0	0	0	0	0	0	1	4	83	3	1	Females		
0	0	0	0	0	0	0	0	0	0	0	0	0	0	0	0	0	0	0	1	9	65	3	1	Males	Al Ghoslani	Badr
0	0	0	0	0	0	0	0	0	0	0	0	0	0	0	0	0	0	0	1	9	67	3	1	Females		
0	0	0	0	0	0	0	0	0	0	0	0	0	0	0	0	0	0	0	1	12	88	6	1	Males	Al Musayjid	Al Musayjid
0	0	0	0	0	0	0	0	0	0	0	0	0	0	0	0	0	0	0	1	12	85	4	1	Females		
0	0	0	0	0	0	0	0	0	0	0	0	0	0	0	0	0	0	0	1	12	137	6	1	Males	Al Wasta	Al Wasta
0	0	0	0	0	0	0	0	0	0	0	0	0	0	0	0	0	0	0	1	8	68	3	1	Females		
0	0	0	0	0	0	0	0	0	0	0	0	0	0	0	0	0	0	0	1	8	64	3	1	Males	Kheif Al Huzami	Al Wasta
0	0	0	0	0	0	0	0	0	0	0	0	0	0	0	0	0	0	0	0	0	0	0	0	Females		
0	0	0	0	0	0	0	0	0	0	0	0	0	0	0	0	0	0	0	1	2	70	3	1	Males	Qaydi well	Al Qaha
0	0	0	0	0	0	0	0	0	0	0	0	0	0	0	0	0	0	0	1	9	73	3	1	Females		
0	0	0	0	0	0	0	0	0	0	0	0	0	0	0	0	0	0	0	0	0	0	0	0	Males	Naser well (As-Sumaidah wa Ad-	Al Qaha
0	0	0	0	0	0	0	0	0	0	0	0	0	0	0	0	0	0	1	0	3	39	2	1	Females		
0	0	0	0	0	0	0	0	0	0	0	0	0	0	0	0	0	0	0	1	7	80	3	1	Males	Al Rayes	Al Rayes
0	0	0	0	0	0	0	0	0	0	0	0	0	0	0	0	0	0	0	1	10	87	3	1	Females		

The sixteenth services guide 2017\_Region Al Madinah Al Munawwarah

## Educational services at the populated area level

## Intermediate school 1-2

Evening Private intermediate						Private Intermediate						Evening Intermediate						General Intermediate						Gender	Populated area	Emirate or governorate or municipality
Number						Number						Number						Number								
Rented buildings	Owned buildings	Teachers	Students	Classes	Schools	Rented buildings	Owned buildings	Teachers	Students	Classes	Schools	Rented buildings	Owned buildings	Teachers	Students	Classes	Schools	Rented buildings	Owned buildings	Teachers	Students	Classes	Schools			
0	0	0	0	0	0	0	0	0	0	0	0	0	0	0	0	0	0	0	1	10	59	3	1	Males	Al Shfeah	Al Shfeah
0	0	0	0	0	0	0	0	0	0	0	0	0	0	0	0	0	0	1	0	3	63	5	1	Females		
0	0	0	0	0	0	0	0	0	0	0	0	0	0	0	0	0	0	0	1	8	62	3	1	Males	Al Ghanam well	Al Shfeah
0	0	0	0	0	0	0	0	0	0	0	0	0	0	0	0	0	0	0	1	10	60	3	1	Females		
0	0	0	0	0	0	0	0	0	0	0	0	0	0	0	0	0	0	0	1	7	9	3	1	Males	As Sadirah	As Sadirah
0	0	0	0	0	0	0	0	0	0	0	0	0	0	0	0	0	0	0	1	7	4	3	1	Females		
0	0	0	0	0	0	0	0	0	0	0	0	0	0	0	0	0	0	0	1	7	17	3	1	Males	Tasha (Hay Al Madaresh)	Tasha
0	0	0	0	0	0	0	0	0	0	0	0	0	0	0	0	0	0	0	1	5	13	2	1	Females		
0	0	0	0	0	0	0	0	0	0	0	0	0	0	0	0	0	0	0	0	0	0	0	0	Males	Khaif Om Zayan	Tasha
0	0	0	0	0	0	0	0	0	0	0	0	0	0	0	0	0	0	0	1	8	61	2	1	Females		
0	0	0	0	0	0	0	0	0	0	0	0	0	1	0	41	3	1	0	3	34	517	20	3	Males	Khaybar	Khaybar
0	0	0	0	0	0	0	0	0	0	0	0	0	0	0	0	0	0	2	1	42	476	18	3	Females		
0	0	0	0	0	0	0	0	0	0	0	0	0	0	0	0	0	0	0	0	0	0	0	0	Males	Rahbah Al Hosni	Khaybar
0	0	0	0	0	0	0	0	0	0	0	0	0	0	0	0	0	0	1	0	7	38	3	1	Females		
0	0	0	0	0	0	0	0	0	0	0	0	0	0	0	0	0	0	0	1	12	55	3	1	Males	Zabran	Khaybar
0	0	0	0	0	0	0	0	0	0	0	0	0	0	0	0	0	0	0	1	10	57	3	1	Females		
0	0	0	0	0	0	0	0	0	0	0	0	0	0	0	0	0	0	0	1	8	113	6	1	Males	Al Shash	Al Shash
0	0	0	0	0	0	0	0	0	0	0	0	0	0	0	0	0	0	0	1	9	170	6	1	Females		

The sixteenth services guide 2017\_Region Al Madinah Al Munawwarah

## Educational services at the populated area level

## Intermediate school 1-2

Evening Private intermediate						Private Intermediate						Evening Intermediate						General Intermediate						Gender	Populated area	Emirate or governorate or municipality
Number						Number						Number						Number								
Rented buildings	Owned buildings	Teachers	Students	Classes	Schools	Rented buildings	Owned buildings	Teachers	Students	Classes	Schools	Rented buildings	Owned buildings	Teachers	Students	Classes	Schools	Rented buildings	Owned buildings	Teachers	Students	Classes	Schools			
0	0	0	0	0	0	0	0	0	0	0	0	0	0	0	0	0	0	0	2	15	221	6	2	Males	Al Selsehah	Al Selsehah
0	0	0	0	0	0	0	0	0	0	0	0	0	0	0	0	0	0	0	1	11	215	6	1	Females		
0	0	0	0	0	0	0	0	0	0	0	0	0	0	0	0	0	0	0	1	8	85	3	1	Males	Al Oqaylah	Al Selsehah
0	0	0	0	0	0	0	0	0	0	0	0	0	0	0	0	0	0	0	1	6	87	3	1	Females		
0	0	0	0	0	0	0	0	0	0	0	0	0	0	0	0	0	0	0	1	7	106	3	1	Males	Allahn	Al Selsehah
0	0	0	0	0	0	0	0	0	0	0	0	0	0	0	0	0	0	0	1	5	91	3	1	Females		
0	0	0	0	0	0	0	0	0	0	0	0	0	0	0	0	0	0	0	1	10	10	3	1	Males	Eshrah	Isharah
0	0	0	0	0	0	0	0	0	0	0	0	0	0	0	0	0	0	0	0	0	0	0	0	Females		
0	0	0	0	0	0	0	0	0	0	0	0	0	0	0	0	0	0	0	3	40	434	18	3	Males	Althamad	Al Thamad
0	0	0	0	0	0	0	0	0	0	0	0	0	0	0	0	0	0	1	1	27	312	11	2	Females		
0	0	0	0	0	0	0	0	0	0	0	0	0	0	0	0	0	0	0	1	9	5	3	1	Males	Jadea'	Jada'a
0	0	0	0	0	0	0	0	0	0	0	0	0	0	0	0	0	0	0	0	0	0	0	0	Females		
0	0	0	0	0	0	0	0	0	0	0	0	0	0	0	0	0	0	0	1	9	44	3	1	Males	Alearayid	Al Araeyd
0	0	0	0	0	0	0	0	0	0	0	0	0	0	0	0	0	0	0	0	0	0	0	0	Females		
0	0	0	0	0	0	0	0	0	0	0	0	0	1	0	43	3	1	0	2	35	598	21	2	Males	Alhanakiuh	Al Hinakiyah
0	0	0	0	0	0	0	0	0	0	0	0	0	0	0	0	0	0	0	2	40	532	16	2	Females		
0	0	0	0	0	0	0	0	0	0	0	0	0	0	0	0	0	0	0	1	20	216	6	1	Males	Almuhafir	Al Hinakiyah
0	0	0	0	0	0	0	0	0	0	0	0	0	0	0	0	0	0	2	0	20	249	8	2	Females		

The sixteenth services guide 2017\_Region Al Madinah Al Munawwarah

Table (37- 14 )

## Educational services at the populated area level

## Intermediate school 1-2

Evening Private intermediate						Private Intermediate						Evening Intermediate						General Intermediate						Gender	Populated area	Emirate or governorate or municipality
Number						Number						Number						Number								
Rented buildings	Owned buildings	Teachers	Students	Classes	Schools	Rented buildings	Owned buildings	Teachers	Students	Classes	Schools	Rented buildings	Owned buildings	Teachers	Students	Classes	Schools	Rented buildings	Owned buildings	Teachers	Students	Classes	Schools			
0	0	0	0	0	0	0	0	0	0	0	0	0	0	0	0	0	0	0	1	7	8	2	1	Males	Am Shakaeh	Al Hinakiyah
0	0	0	0	0	0	0	0	0	0	0	0	0	0	0	0	0	0	0	0	0	0	0	0	Females		
0	0	0	0	0	0	0	0	0	0	0	0	0	0	0	0	0	0	0	1	7	66	3	1	Males	Alshaqra	Al Hinakiyah
0	0	0	0	0	0	0	0	0	0	0	0	0	0	0	0	0	0	0	1	4	76	3	1	Females		
0	0	0	0	0	0	0	0	0	0	0	0	0	0	0	0	0	0	0	1	8	41	3	1	Males	Alhusu	Al Haso
0	0	0	0	0	0	0	0	0	0	0	0	0	0	0	0	0	0	0	1	9	79	2	1	Females		
0	0	0	0	0	0	0	0	0	0	0	0	0	0	0	0	0	0	0	1	7	22	3	1	Males	Almahamuh	Al Haso
0	0	0	0	0	0	0	0	0	0	0	0	0	0	0	0	0	0	0	0	0	0	0	0	Females		
0	0	0	0	0	0	0	0	0	0	0	0	0	0	0	0	0	0	0	1	12	182	6	1	Males	Alsamad	Al Nakhiel
0	0	0	0	0	0	0	0	0	0	0	0	0	0	0	0	0	0	0	0	0	0	0	0	Females		
0	0	0	0	0	0	0	0	0	0	0	0	0	0	0	0	0	0	0	1	11	169	6	1	Males	Alnakhil Alqadim	Al Nakhiel
0	0	0	0	0	0	0	0	0	0	0	0	0	0	0	0	0	0	2	1	25	332	12	3	Females		
0	0	0	0	0	0	0	0	0	0	0	0	0	0	0	0	0	0	0	1	10	84	3	1	Males	Qsyba'	Al Nakhiel
0	0	0	0	0	0	0	0	0	0	0	0	0	0	0	0	0	0	1	0	9	75	3	1	Females		
0	0	0	0	0	0	0	0	0	0	0	0	0	0	0	0	0	0	0	0	0	0	0	0	Males	Dharh	Al Nakhiel
0	0	0	0	0	0	0	0	0	0	0	0	0	0	0	0	0	0	1	0	5	39	2	1	Females		
0	0	0	0	0	0	0	0	0	0	0	0	0	0	0	0	0	0	0	1	8	59	2	1	Males	Daeib Alsaqu	Al Nakhiel
0	0	0	0	0	0	0	0	0	0	0	0	0	0	0	0	0	0	1	0	5	54	2	1	Females		

The sixteenth services guide 2017\_Region Al Madinah Al Munawwarah

## Educational services at the populated area level

## Intermediate school 1-2

Evening Private intermediate						Private Intermediate						Evening Intermediate						General Intermediate						Gender	Populated area	Emirate or governorate or municipality
Number						Number						Number						Number								
Rented buildings	Owned buildings	Teachers	Students	Classes	Schools	Rented buildings	Owned buildings	Teachers	Students	Classes	Schools	Rented buildings	Owned buildings	Teachers	Students	Classes	Schools	Rented buildings	Owned buildings	Teachers	Students	Classes	Schools			
0	0	0	0	0	0	0	0	0	0	0	0	0	0	0	0	0	0	0	1	10	21	3	1	Males	Subhana Aljahfah	Arja'a
0	0	0	0	0	0	0	0	0	0	0	0	0	0	0	0	0	0	1	0	9	30	3	1	Females		
0	0	0	0	0	0	0	0	0	0	0	0	0	0	0	0	0	0	0	1	7	11	3	1	Males	Talal	Talal
0	0	0	0	0	0	0	0	0	0	0	0	0	0	0	0	0	0	0	0	0	0	0	0	Females		
0	0	0	0	0	0	0	0	0	0	0	0	0	0	0	0	0	0	0	1	7	52	3	1	Males	Alhamij	Al Humaij
0	0	0	0	0	0	0	0	0	0	0	0	0	0	0	0	0	0	0	1	10	40	3	1	Females		
0	0	0	0	0	0	0	0	0	0	0	0	0	0	0	0	0	0	0	1	10	54	2	1	Males	Hadaban	Hadban
0	0	0	0	0	0	0	0	0	0	0	0	0	0	0	0	0	0	0	1	5	27	2	1	Females		
0	0	0	0	0	0	0	0	0	0	0	0	0	0	0	0	0	0	0	1	6	55	3	1	Males	Sukhibiruh	Sukhaiberah
0	0	0	0	0	0	0	0	0	0	0	0	0	0	0	0	0	0	1	0	7	31	3	1	Females		
0	0	0	0	0	0	0	0	0	0	0	0	0	0	0	0	0	0	0	1	9	21	3	1	Males	Alshuqran	Al Shegran
0	0	0	0	0	0	0	0	0	0	0	0	0	0	0	0	0	0	0	1	10	24	2	1	Females		
0	0	0	0	0	0	0	0	0	0	0	0	0	0	0	0	0	0	0	1	7	15	2	1	Males	Bathaa	Bathy
0	0	0	0	0	0	0	0	0	0	0	0	0	0	0	0	0	0	0	0	0	0	0	0	Females		
0	0	0	0	0	0	0	0	0	0	0	0	0	0	0	0	0	0	0	1	23	173	6	1	Males	Alfaqir	Wadi Al Fara
0	0	0	0	0	0	0	0	0	0	0	0	0	0	0	0	0	0	1	1	22	224	8	2	Females		
0	0	0	0	0	0	0	0	0	0	0	0	0	0	0	0	0	0	0	1	6	64	3	1	Males	Almirdasia	Wadi Al Fara
0	0	0	0	0	0	0	0	0	0	0	0	0	0	0	0	0	0	1	0	9	42	3	1	Females		

The sixteenth services guide 2017\_Region Al Madinah Al Munawwarah

Table (37 - 16 )

## Educational services at the populated area level

## Intermediate school 1-2

Evening Private intermediate						Private Intermediate						Evening Intermediate						General Intermediate						Gender	Populated area	Emirate or governorate or municipality
Number						Number						Number						Number								
Rented buildings	Owned buildings	Teachers	Students	Classes	Schools	Rented buildings	Owned buildings	Teachers	Students	Classes	Schools	Rented buildings	Owned buildings	Teachers	Students	Classes	Schools	Rented buildings	Owned buildings	Teachers	Students	Classes	Schools			
0	0	0	0	0	0	0	0	0	0	0	0	0	0	0	0	0	0	0	1	8	57	3	1	Males	Wadi Aleatshan	Wadi Al Fara
0	0	0	0	0	0	0	0	0	0	0	0	0	0	0	0	0	0	0	0	0	0	0	0	Females		
0	0	0	0	0	0	0	0	0	0	0	0	0	0	0	0	0	0	0	1	9	164	5	1	Males	Alyutima	Alyutamah
0	0	0	0	0	0	0	0	0	0	0	0	0	0	0	0	0	0	0	1	8	188	6	1	Females		
0	0	0	0	0	0	0	0	0	0	0	0	0	0	0	0	0	0	0	1	9	30	3	1	Males	Farashah Alshamy	Alyutamah
0	0	0	0	0	0	0	0	0	0	0	0	0	0	0	0	0	0	1	0	6	24	3	1	Females		
0	0	0	0	0	0	0	0	0	0	0	0	0	0	0	0	0	0	0	1	7	25	3	1	Males	Almalahuh	Alyutamah
0	0	0	0	0	0	0	0	0	0	0	0	0	0	0	0	0	0	0	1	8	8	3	1	Females		
0	0	0	0	0	0	0	0	0	0	0	0	0	0	0	0	0	0	0	1	6	77	3	1	Males	Alakhul	Al Akhal
0	0	0	0	0	0	0	0	0	0	0	0	0	0	0	0	0	0	0	1	10	99	3	1	Females		
0	0	0	0	0	0	0	0	0	0	0	0	0	0	0	0	0	0	0	1	7	62	3	1	Males	Abu Dubae	Abu Dheba'a
0	0	0	0	0	0	0	0	0	0	0	0	0	0	0	0	0	0	0	1	4	55	3	1	Females		
0	0	0	0	0	0	0	0	0	0	0	0	0	0	0	0	0	0	0	0	0	0	0	0	Males	Am Aleial	Abu Dheba'a
0	0	0	0	0	0	0	0	0	0	0	0	0	0	0	0	0	0	0	1	10	35	3	1	Females		
0	0	0	0	0	0	0	0	0	0	0	0	0	0	0	0	0	0	0	1	9	43	2	1	Males	Almudiq	Abu Dheba'a
0	0	0	0	0	0	0	0	0	0	0	0	0	0	0	0	0	0	0	0	0	0	0	0	Females		
0	0	0	0	0	0	0	0	0	0	0	0	0	0	0	0	0	0	0	1	6	60	3	1	Males	Alhindayuh	Al Hendeyah
0	0	0	0	0	0	0	0	0	0	0	0	0	0	0	0	0	0	0	1	7	71	2	1	Females		

The sixteenth services guide 2017\_Region Al Madinah Al Munawwarah



## Educational services at the populated area level

## Intermediate school 1-2

Evening Private intermediate						Private Intermediate						Evening Intermediate						General Intermediate						Gender	Populated area	Emirate or governorate or municipality
Number						Number						Number						Number								
Rented buildings	Owned buildings	Teachers	Students	Classes	Schools	Rented buildings	Owned buildings	Teachers	Students	Classes	Schools	Rented buildings	Owned buildings	Teachers	Students	Classes	Schools	Rented buildings	Owned buildings	Teachers	Students	Classes	Schools			
0	0	0	0	0	0	0	0	0	0	0	0	0	0	0	0	0	0	0	1	2	81	3	1	Males	Alhimnuh (Farms)	Al Hmanah
0	0	0	0	0	0	0	0	0	0	0	0	0	0	0	0	0	0	0	1	6	79	3	1	Females		
0	0	0	0	0	0	0	0	0	0	0	0	0	0	0	0	0	0	0	1	7	72	2	1	Males	Almawarid	Al Hmanah
0	0	0	0	0	0	0	0	0	0	0	0	0	0	0	0	0	0	1	0	13	68	3	1	Females		
0	0	0	0	0	0	0	0	0	0	0	0	0	0	0	0	0	0	0	1	7	27	2	1	Males	Am Albarik	Um Alberk
0	0	0	0	0	0	0	0	0	0	0	0	0	0	0	0	0	0	1	0	9	19	3	1	Females		
0	0	0	0	0	0	0	0	0	0	0	0	0	0	0	0	0	0	0	2	25	230	11	2	Males	Aleays	Al Is
0	0	0	0	0	0	0	0	0	0	0	0	0	0	0	0	0	0	0	1	25	217	7	1	Females		
0	0	0	0	0	0	0	0	0	0	0	0	0	0	0	0	0	0	1	0	9	72	3	1	Males	Alqarasuh	Al Is
0	0	0	0	0	0	0	0	0	0	0	0	0	0	0	0	0	0	0	1	7	57	3	1	Females		
0	0	0	0	0	0	0	0	0	0	0	0	0	0	0	0	0	0	0	1	8	40	3	1	Males	Alfare	Al Is
0	0	0	0	0	0	0	0	0	0	0	0	0	0	0	0	0	0	1	0	9	27	3	1	Females		
0	0	0	0	0	0	0	0	0	0	0	0	0	0	0	0	0	0	1	0	8	85	3	1	Males	Salilat Jahinh	Sulailah Juhainah
0	0	0	0	0	0	0	0	0	0	0	0	0	0	0	0	0	0	1	0	5	60	3	1	Females		
0	0	0	0	0	0	0	0	0	0	0	0	0	0	0	0	0	0	0	0	0	0	0	0	Males	Azabayir Alhaditha	Sulailah Juhainah
0	0	0	0	0	0	0	0	0	0	0	0	0	0	0	0	0	0	1	0	6	14	3	1	Females		
0	0	0	0	0	0	0	0	0	0	0	0	0	0	0	0	0	0	0	1	8	58	2	1	Males	Almurabae	Al Muraba'a
0	0	0	0	0	0	0	0	0	0	0	0	0	0	0	0	0	0	1	0	4	60	3	1	Females		

The sixteenth services guide 2017\_Region Al Madinah Al Munawwarah

## Educational services at the populated area level

## Intermediate school 1-2

Evening Private intermediate						Private Intermediate						Evening Intermediate						General Intermediate						Gender	Populated area	Emirate or governorate or municipality
Number						Number						Number						Number								
Rented buildings	Owned buildings	Teachers	Students	Classes	Schools	Rented buildings	Owned buildings	Teachers	Students	Classes	Schools	Rented buildings	Owned buildings	Teachers	Students	Classes	Schools	Rented buildings	Owned buildings	Teachers	Students	Classes	Schools			
0	0	0	0	0	0	0	0	0	0	0	0	0	0	0	0	0	0	0	1	9	91	4	1	Males	Turiea	Jrajeer
0	0	0	0	0	0	0	0	0	0	0	0	0	0	0	0	0	0	0	1	7	80	3	1	Females		
0	0	0	0	0	0	0	0	0	0	0	0	0	0	0	0	0	0	0	1	3	144	5	1	Males	Almuramih	Al Marameh
0	0	0	0	0	0	0	0	0	0	0	0	0	0	0	0	0	0	1	0	12	155	5	1	Females		
0	0	0	0	0	0	0	0	0	0	0	0	0	0	0	0	0	0	0	1	9	46	3	1	Males	Albadie Alriyasha	Al Badi'
0	0	0	0	0	0	0	0	0	0	0	0	0	0	0	0	0	0	1	0	10	54	2	1	Females		
0	0	0	0	0	0	0	0	0	0	0	0	0	0	0	0	0	0	0	1	8	74	3	1	Males	Almathlath	Al Mothalth
0	0	0	0	0	0	0	0	0	0	0	0	0	0	0	0	0	0	1	0	9	74	3	1	Females		

The sixteenth services guide 2017\_Region Al Madinah Al Munawwarah

## Educational services at the populated area level

## Intermediate school 2-2

International Intermediate						Intermediate private Quran						Intermediate Quran memorization						Gender	Populated area	Emirate or governorate or municipality
Number						Number						Number								
Rented buildings	Owned buildings	Teachers	Students	Classes	Schools	Rented buildings	Owned buildings	Teachers	Students	Classes	Schools	Rented buildings	Owned buildings	Teachers	Students	Classes	Schools			
7	1	58	805	44	8	0	0	0	0	0	0	2	4	113	1388	63	6	Males	Madinah	Al Madinah Al Munawwarah
8	0	46	602	31	8	0	1	14	109	6	1	2	6	158	1558	56	8	Females		
7	0	36	451	29	7	0	0	0	0	0	0	0	1	18	226	9	1	Males	Yanbu	Yanbu
5	2	48	293	22	7	0	0	0	0	0	0	0	1	13	154	6	1	Females		
0	0	0	0	0	0	0	0	0	0	0	0	0	1	20	221	10	1	Males	Yanbaa As-Senayah	Yanbu
0	0	0	0	0	0	0	0	0	0	0	0	0	1	18	165	6	1	Females		
0	0	0	0	0	0	0	0	0	0	0	0	0	0	0	0	0	0	Males	Yanbu Al Nakhal	Yanbu Al Nakhal
0	0	0	0	0	0	0	0	0	0	0	0	0	1	7	22	3	1	Females		
0	0	0	0	0	0	0	0	0	0	0	0	0	1	7	29	3	1	Males	Suwayqah	Yanbu Al Nakhal
0	0	0	0	0	0	0	0	0	0	0	0	0	0	0	0	0	0	Females		
0	0	0	0	0	0	0	0	0	0	0	0	0	0	0	0	0	0	Males	Al Oshaysh	Al Faqa'ali
0	0	0	0	0	0	0	0	0	0	0	0	0	1	9	36	3	1	Females		
0	0	0	0	0	0	0	0	0	0	0	0	0	1	8	70	4	1	Males	Al-Ula	Al Ula
0	0	0	0	0	0	0	0	0	0	0	0	0	1	16	148	8	1	Females		
0	0	0	0	0	0	0	0	0	0	0	0	1	0	8	60	3	1	Males	Mogayra	Mogayra
0	0	0	0	0	0	0	0	0	0	0	0	0	1	6	34	3	1	Females		
0	0	0	0	0	0	0	0	0	0	0	0	0	1	11	87	6	1	Males	Mahd Al Thahab	Al Mahd
0	0	0	0	0	0	0	0	0	0	0	0	0	1	13	66	3	1	Females		

The sixteenth services guide 2017\_Region Al Madinah Al Munawwarah

## Educational services at the populated area level

## Intermediate school 2-2

International Intermediate						Intermediate private Quran						Intermediate Quran memorization						Gender	Populated area	Emirate or governorate or municipality
Number						Number						Number								
Rented buildings	Owne d buildings	Teachers	Students	Classes	Schools	Rented buildings	Owne d buildings	Teachers	Students	Classes	Schools	Rented buildings	Owne d buildings	Teachers	Students	Classes	Schools			
0	0	0	0	0	0	0	0	0	0	0	0	0	1	5	49	3	1	Males	Asuwayriqyeh	Asuwayriqyeh
0	0	0	0	0	0	0	0	0	0	0	0	0	0	0	0	0	0	Females		
0	0	0	0	0	0	0	0	0	0	0	0	0	1	14	117	6	1	Males	Badr	Badr
0	0	0	0	0	0	0	0	0	0	0	0	0	1	10	38	3	1	Females		
0	0	0	0	0	0	0	0	0	0	0	0	0	0	0	0	0	0	Males	Al Wasta	Al Wasta
0	0	0	0	0	0	0	0	0	0	0	0	0	1	4	34	3	1	Females		
0	0	0	0	0	0	0	0	0	0	0	0	0	1	13	27	3	1	Males	Khaybar	Khaybar
0	0	0	0	0	0	0	0	0	0	0	0	0	1	12	57	4	1	Females		
0	0	0	0	0	0	0	0	0	0	0	0	0	1	11	65	3	1	Males	Alhanakiuh	Al Hinakiyah
0	0	0	0	0	0	0	0	0	0	0	0	0	1	11	81	3	1	Females		
0	0	0	0	0	0	0	0	0	0	0	0	0	1	11	89	6	1	Males	Alnakhil Alqadim	Al Nakhiel
0	0	0	0	0	0	0	0	0	0	0	0	1	0	6	59	3	1	Females		
0	0	0	0	0	0	0	0	0	0	0	0	0	1	6	37	3	1	Males	Alfaqir	Wadi Al Fara
0	0	0	0	0	0	0	0	0	0	0	0	0	1	6	121	3	1	Females		
0	0	0	0	0	0	0	0	0	0	0	0	0	1	9	74	3	1	Males	Aleays	Al Is
0	0	0	0	0	0	0	0	0	0	0	0	1	0	7	73	3	1	Females		

The sixteenth services guide 2017\_Region Al Madinah Al Munawwarah

## Educational services at the populated area level

## Secondary School 1-2

Private Secondary						Evening General Secondary						General Secondary						Gender	Populated area	Emirate or governorate or municipality
Number						Number						Number								
Rented buildings	Owned buildings	Teachers	Students	Classes	Schools	Rented buildings	Owned buildings	Teachers	Students	Classes	Schools	Rented buildings	Owned buildings	Teachers	Students	Classes	Schools			
4	4	261	2586	129	8	0	6	0	1308	42	6	12	26	944	12047	437	38	Males	Madinah	Al Madinah Al Munawwarah
10	2	278	2422	141	12	0	0	0	0	0	0	18	30	1470	16798	529	48	Females		
0	0	0	0	0	0	0	0	0	0	0	0	0	1	12	72	4	1	Males	Al Mulaylih	Al Mulaylih
0	0	0	0	0	0	0	0	0	0	0	0	0	1	15	139	5	1	Females		
0	0	0	0	0	0	0	0	0	0	0	0	0	1	13	48	3	1	Males	Al Mindassah	Al Mindassah
0	0	0	0	0	0	0	0	0	0	0	0	0	0	0	0	0	0	Females		
0	0	0	0	0	0	0	0	0	0	0	0	0	1	11	45	3	1	Males	Shajwa	Shajwa
0	0	0	0	0	0	0	0	0	0	0	0	1	0	10	45	3	1	Females		
0	0	0	0	0	0	0	0	0	0	0	0	0	1	19	141	6	1	Males	Al Furaysh	Al Furaysh
0	0	0	0	0	0	0	0	0	0	0	0	0	1	18	159	6	1	Females		
0	0	0	0	0	0	0	0	0	0	0	0	0	1	6	51	3	1	Males	Al Jafr	Al Furaysh
0	0	0	0	0	0	0	0	0	0	0	0	0	1	21	29	4	1	Females		
0	0	0	0	0	0	0	0	0	0	0	0	0	1	18	294	8	1	Males	Abiar Al Mashi	Abiar Al Mashi
0	0	0	0	0	0	0	0	0	0	0	0	1	0	33	289	9	1	Females		
0	0	0	0	0	0	0	0	0	0	0	0	0	1	20	231	11	1	Males	Ar-Rughaybah	Abiar Al Mashi
0	0	0	0	0	0	0	0	0	0	0	0	0	0	0	0	0	0	Females		
0	0	0	0	0	0	0	0	0	0	0	0	0	0	0	0	0	0	Males	Ash-Shalayel	Abiar Al Mashi
0	0	0	0	0	0	0	0	0	0	0	0	1	0	11	182	5	1	Females		

The sixteenth services guide 2017\_Region Al Madinah Al Munawwarah

## Educational services at the populated area level

## Secondary School 1-2

Private Secondary						Evening General Secondary						General Secondary						Gender	Populated area	Emirate or governorate or municipality
Number						Number						Number								
Rented buildings	Owned buildings	Teachers	Students	Classes	Schools	Rented buildings	Owned buildings	Teachers	Students	Classes	Schools	Rented buildings	Owned buildings	Teachers	Students	Classes	Schools			
0	0	0	0	0	0	0	0	0	0	0	0	0	0	0	0	0	0	Males	Anam	Abiar Al Mashi
0	0	0	0	0	0	0	0	0	0	0	0	1	0	12	63	3	1	Females		
0	0	0	0	0	0	0	0	0	0	0	0	0	1	20	270	9	1	Males	As-Suwayderah	As Suwadirah
0	0	0	0	0	0	0	0	0	0	0	0	0	1	19	264	9	1	Females		
0	0	0	0	0	0	0	0	0	0	0	0	1	0	13	97	3	1	Males	Ar-Razaya	As Suwadirah
0	0	0	0	0	0	0	0	0	0	0	0	1	0	11	98	5	1	Females		
0	0	0	0	0	0	0	0	0	0	0	0	0	1	18	183	6	1	Males	Aldamirih	Ad Dumayriyah
0	0	0	0	0	0	0	0	0	0	0	0	0	1	11	130	5	1	Females		
2	2	125	658	35	4	0	2	0	152	10	2	2	1	66	645	27	3	Males	Yanbu	Yanbu
3	1	46	291	25	4	0	0	0	0	0	0	3	3	176	1887	65	6	Females		
0	0	0	0	0	0	0	0	0	0	0	0	0	1	10	40	3	1	Males	Water treatment plant	Yanbu
0	0	0	0	0	0	0	0	0	0	0	0	0	1	8	40	3	1	Females		
0	0	0	0	0	0	0	0	0	0	0	0	0	3	105	1067	46	3	Males	Yanbaa As-Senayah	Yanbu
0	0	0	0	0	0	0	0	0	0	0	0	0	2	115	1406	31	2	Females		
0	0	0	0	0	0	0	1	0	41	3	1	0	1	13	74	3	1	Males	Yanbu Al Nakhal	Yanbu Al Nakhal
0	0	0	0	0	0	0	0	0	0	0	0	0	1	14	108	6	1	Females		
0	0	0	0	0	0	0	0	0	0	0	0	0	0	0	0	0	0	Males	Al Jabriyah	Al Jabriyah
0	0	0	0	0	0	0	0	0	0	0	0	0	1	16	218	8	1	Females		

The sixteenth services guide 2017\_Region Al Madinah Al Munawwarah

## Educational services at the populated area level

## Secondary School 1-2

Private Secondary						Evening General Secondary						General Secondary						Gender	Populated area	Emirate or governorate or municipality
Number						Number						Number								
Rented buildings	Owned buildings	Teachers	Students	Classes	Schools	Rented buildings	Owned buildings	Teachers	Students	Classes	Schools	Rented buildings	Owned buildings	Teachers	Students	Classes	Schools			
0	0	0	0	0	0	0	0	0	0	0	0	0	1	23	168	9	1	Males	Talaah Nazah	Tala'at Naza
0	0	0	0	0	0	0	0	0	0	0	0	0	1	20	166	6	1	Females		
0	0	0	0	0	0	0	0	0	0	0	0	0	0	0	0	0	0	Males	Al-Ahmar	Rakho
0	0	0	0	0	0	0	0	0	0	0	0	0	1	16	116	5	1	Females		
0	0	0	0	0	0	0	0	0	0	0	0	0	0	0	0	0	0	Males	Duwaynah	Rakho
0	0	0	0	0	0	0	0	0	0	0	0	1	0	14	31	3	1	Females		
0	0	0	0	0	0	0	0	0	0	0	0	0	1	20	126	6	1	Males	Addan	Rakho
0	0	0	0	0	0	0	0	0	0	0	0	0	1	5	92	5	1	Females		
0	0	0	0	0	0	0	0	0	0	0	0	0	0	0	0	0	0	Males	Al Wadeen (Abo Shukair)	Nabt
0	0	0	0	0	0	0	0	0	0	0	0	1	0	21	71	3	1	Females		
0	0	0	0	0	0	0	0	0	0	0	0	0	0	0	0	0	0	Males	Cement factory	Nabt
0	0	0	0	0	0	0	0	0	0	0	0	0	1	16	54	3	1	Females		
0	0	0	0	0	0	0	0	0	0	0	0	0	1	7	96	5	1	Males	Al-Najaf	Khamal
0	0	0	0	0	0	0	0	0	0	0	0	1	0	6	66	5	1	Females		
0	0	0	0	0	0	0	0	0	0	0	0	0	1	21	173	9	1	Males	Al Faqa'ali	Al Faqa'ali
0	0	0	0	0	0	0	0	0	0	0	0	0	1	11	114	6	1	Females		
0	0	0	0	0	0	0	0	0	0	0	0	0	1	10	58	3	1	Males	An-Nabaa	Al Nabat
0	0	0	0	0	0	0	0	0	0	0	0	0	0	0	0	0	0	Females		

The sixteenth services guide 2017\_Region Al Madinah Al Munawwarah

## Educational services at the populated area level

## Secondary School 1-2

Private Secondary						Evening General Secondary						General Secondary						Gender	Populated area	Emirate or governorate or municipality
Number						Number						Number								
Rented buildings	Owned buildings	Teachers	Students	Classes	Schools	Rented buildings	Owned buildings	Teachers	Students	Classes	Schools	Rented buildings	Owned buildings	Teachers	Students	Classes	Schools			
0	0	0	0	0	0	0	0	0	0	0	0	0	0	0	0	0	0	Males	Al Hayem well	Al Heem
0	0	0	0	0	0	0	0	0	0	0	0	1	0	11	40	3	1	Females		
0	0	0	0	0	0	0	1	0	163	5	1	0	4	70	848	32	4	Males	Al-Ula	Al Ula
0	0	0	0	0	0	0	0	0	0	0	0	0	1	18	108	6	1	Females		
0	0	0	0	0	0	0	0	0	0	0	0	0	0	0	0	0	0	Males	Mogayra	Mogayra
0	0	0	0	0	0	0	0	0	0	0	0	0	1	21	173	6	1	Females		
0	0	0	0	0	0	0	0	0	0	0	0	1	0	9	113	6	1	Males	Al Hajr (Saleh Madaen)	Al Hajr
0	0	0	0	0	0	0	0	0	0	0	0	1	0	19	121	6	1	Females		
0	0	0	0	0	0	0	0	0	0	0	0	0	0	0	0	0	0	Males	Al Atheeb	Al Atheeb
0	0	0	0	0	0	0	0	0	0	0	0	0	1	15	135	6	1	Females		
0	0	0	0	0	0	0	0	0	0	0	0	0	1	7	63	3	1	Males	Al Najeel	Al Najeel
0	0	0	0	0	0	0	0	0	0	0	0	1	0	8	54	3	1	Females		
0	0	0	0	0	0	0	0	0	0	0	0	0	1	10	56	3	1	Males	Fadhla	Fadhla
0	0	0	0	0	0	0	0	0	0	0	0	0	0	0	0	0	0	Females		
0	0	0	0	0	0	0	0	0	0	0	0	0	1	12	61	3	1	Males	Al Jadidah	Al Jadidah
0	0	0	0	0	0	0	0	0	0	0	0	1	0	7	72	5	1	Females		
0	0	0	0	0	0	0	1	0	55	3	1	0	1	8	314	13	1	Males	Mahd Al Thahab	Al Mahd
0	0	0	0	0	0	0	0	0	0	0	0	0	2	42	600	18	2	Females		



## Educational services at the populated area level

## Secondary School 1-2

Private Secondary						Evening General Secondary						General Secondary						Gender	Populated area	Emirate or governorate or municipality
Number						Number						Number								
Rented buildings	Owned buildings	Teachers	Students	Classes	Schools	Rented buildings	Owned buildings	Teachers	Students	Classes	Schools	Rented buildings	Owned buildings	Teachers	Students	Classes	Schools			
0	0	0	0	0	0	0	0	0	0	0	0	0	0	0	0	0	0	Males	Al Mazraa (Al Yabas)	Al Mahd
0	0	0	0	0	0	0	0	0	0	0	0	1	0	8	40	3	1	Females		
0	0	0	0	0	0	0	0	0	0	0	0	0	0	0	0	0	0	Males	Asuwayriqyeh	Asuwayriqyeh
0	0	0	0	0	0	0	0	0	0	0	0	0	1	9	59	3	1	Females		
0	0	0	0	0	0	0	0	0	0	0	0	0	1	31	311	12	1	Males	Al Gassah	Asuwayriqyeh
0	0	0	0	0	0	0	0	0	0	0	0	0	0	0	0	0	0	Females		
0	0	0	0	0	0	0	0	0	0	0	0	0	0	0	0	0	0	Males	Qarran	Asuwayriqyeh
0	0	0	0	0	0	0	0	0	0	0	0	0	1	17	147	6	1	Females		
0	0	0	0	0	0	0	0	0	0	0	0	0	1	16	153	6	1	Males	As-Salhanyah	Aran
0	0	0	0	0	0	0	0	0	0	0	0	0	1	10	104	4	1	Females		
0	0	0	0	0	0	0	0	0	0	0	0	0	1	11	72	3	1	Males	Sufaynah	Sufaynah
0	0	0	0	0	0	0	0	0	0	0	0	0	1	9	103	6	1	Females		
0	0	0	0	0	0	0	0	0	0	0	0	0	1	7	93	5	1	Males	Therb	Therb
0	0	0	0	0	0	0	0	0	0	0	0	0	1	12	106	3	1	Females		
0	0	0	0	0	0	0	1	0	54	3	1	0	0	0	0	0	0	Males	Anbouan	Al-Harah
0	0	0	0	0	0	0	0	0	0	0	0	0	0	0	0	0	0	Females		
0	0	0	0	0	0	0	0	0	0	0	0	0	1	14	76	3	1	Males	Al Omq	Al Omq
0	0	0	0	0	0	0	0	0	0	0	0	0	1	11	80	3	1	Females		

The sixteenth services guide 2017\_Region Al Madinah Al Munawwarah

## Educational services at the populated area level

## Secondary School 1-2

Private Secondary						Evening General Secondary						General Secondary						Gender	Populated area	Emirate or governorate or municipality
Number						Number						Number								
Rented buildings	Owned buildings	Teachers	Students	Classes	Schools	Rented buildings	Owned buildings	Teachers	Students	Classes	Schools	Rented buildings	Owned buildings	Teachers	Students	Classes	Schools			
0	0	0	0	0	0	0	0	0	0	0	0	0	0	0	0	0	0	Males	Al Asiehr	Al Asiehr
0	0	0	0	0	0	0	0	0	0	0	0	1	0	7	95	6	1	Females		
0	0	0	0	0	0	0	0	0	0	0	0	0	1	10	117	6	1	Males	Ar-Reqabyah	Al Moyhiyah
0	0	0	0	0	0	0	0	0	0	0	0	0	1	9	92	5	1	Females		
0	0	0	0	0	0	0	0	0	0	0	0	0	1	11	65	3	1	Males	As Sabeyah	As Sabeyah
0	0	0	0	0	0	0	0	0	0	0	0	0	1	10	52	3	1	Females		
0	0	0	0	0	0	0	0	0	0	0	0	0	1	9	104	3	1	Males	Al-Quway'iyah	Al-Quway'iyah
0	0	0	0	0	0	0	0	0	0	0	0	0	1	12	57	5	1	Females		
0	0	0	0	0	0	0	0	0	0	0	0	0	1	8	33	3	1	Males	Al Surayheah	Al Surayheah
0	0	0	0	0	0	0	0	0	0	0	0	0	0	0	0	0	0	Females		
0	0	0	0	0	0	0	0	0	0	0	0	0	1	5	33	3	1	Males	Aljayaser	Aljayaser
0	0	0	0	0	0	0	0	0	0	0	0	0	0	0	0	0	0	Females		
0	0	0	0	0	0	0	1	0	181	5	1	1	1	33	254	12	2	Males	Badr	Badr
0	0	0	0	0	0	0	0	0	0	0	0	2	1	59	468	21	3	Females		
0	0	0	0	0	0	0	0	0	0	0	0	0	0	0	0	0	0	Males	Albarakah	Badr
0	0	0	0	0	0	0	0	0	0	0	0	0	1	8	40	3	1	Females		
0	0	0	0	0	0	0	0	0	0	0	0	0	0	0	0	0	0	Males	Al Husaynyah	Badr
0	0	0	0	0	0	0	0	0	0	0	0	0	1	9	75	5	1	Females		

The sixteenth services guide 2017\_Region Al Madinah Al Munawwarah

## Educational services at the populated area level

## Secondary School 1-2

Private Secondary						Evening General Secondary						General Secondary						Gender	Populated area	Emirate or governorate or municipality
Number						Number						Number								
Rented buildings	Owned buildings	Teachers	Students	Classes	Schools	Rented buildings	Owned buildings	Teachers	Students	Classes	Schools	Rented buildings	Owned buildings	Teachers	Students	Classes	Schools			
0	0	0	0	0	0	0	0	0	0	0	0	0	1	14	104	6	1	Males	Al Musayjid	Al Musayjid
0	0	0	0	0	0	0	0	0	0	0	0	0	1	13	191	6	1	Females		
0	0	0	0	0	0	0	0	0	0	0	0	0	1	16	286	9	1	Males	Al Wasta	Al Wasta
0	0	0	0	0	0	0	0	0	0	0	0	0	1	12	94	6	1	Females		
0	0	0	0	0	0	0	0	0	0	0	0	0	1	6	103	3	1	Males	Qaydi well	Al Qaha
0	0	0	0	0	0	0	0	0	0	0	0	0	1	13	109	3	1	Females		
0	0	0	0	0	0	0	0	0	0	0	0	0	1	11	68	3	1	Males	Al Rayes	Al Rayes
0	0	0	0	0	0	0	0	0	0	0	0	0	1	11	63	5	1	Females		
0	0	0	0	0	0	0	0	0	0	0	0	0	0	0	0	0	0	Males	Al Shfeah	Al Shfeah
0	0	0	0	0	0	0	0	0	0	0	0	1	0	10	84	5	1	Females		
0	0	0	0	0	0	0	0	0	0	0	0	0	1	10	124	6	1	Males	Al Ghanam well	Al Shfeah
0	0	0	0	0	0	0	0	0	0	0	0	0	1	12	51	5	1	Females		
0	0	0	0	0	0	0	0	0	0	0	0	0	0	0	0	0	0	Males	As Sadirah	As Sadirah
0	0	0	0	0	0	0	0	0	0	0	0	0	1	16	29	3	1	Females		
0	0	0	0	0	0	0	1	0	68	3	1	0	2	25	414	15	2	Males	Khaybar	Khaybar
0	0	0	0	0	0	0	0	0	0	0	0	0	1	20	226	11	1	Females		
0	0	0	0	0	0	0	0	0	0	0	0	0	1	7	214	6	1	Males	Al Shash	Al Shash
0	0	0	0	0	0	0	0	0	0	0	0	0	1	16	154	6	1	Females		

The sixteenth services guide 2017\_Region Al Madinah Al Munawwarah

## Educational services at the populated area level

## Secondary School 1-2

Private Secondary						Evening General Secondary						General Secondary						Gender	Populated area	Emirate or governorate or municipality
Number						Number						Number								
Rented buildings	Owned buildings	Teachers	Students	Classes	Schools	Rented buildings	Owned buildings	Teachers	Students	Classes	Schools	Rented buildings	Owned buildings	Teachers	Students	Classes	Schools			
0	0	0	0	0	0	0	0	0	0	0	0	0	1	18	207	9	1	Males	Al Selsehah	Al Selsehah
0	0	0	0	0	0	0	0	0	0	0	0	0	1	10	239	6	1	Females		
0	0	0	0	0	0	0	0	0	0	0	0	0	0	0	0	0	0	Males	Al Oqaylah	Al Selsehah
0	0	0	0	0	0	0	0	0	0	0	0	0	1	8	80	3	1	Females		
0	0	0	0	0	0	0	0	0	0	0	0	0	1	12	144	3	1	Males	Allahn	Al Selsehah
0	0	0	0	0	0	0	0	0	0	0	0	0	1	11	88	3	1	Females		
0	0	0	0	0	0	0	0	0	0	0	0	0	2	39	363	15	2	Males	Althamad	Al Thamad
0	0	0	0	0	0	0	0	0	0	0	0	0	1	11	366	10	1	Females		
0	0	0	0	0	0	0	1	0	103	3	1	0	1	34	437	15	1	Males	Alhanakiah	Al Hinakiah
0	0	0	0	0	0	0	0	0	0	0	0	0	1	12	220	6	1	Females		
0	0	0	0	0	0	0	0	0	0	0	0	0	1	10	297	9	1	Males	Almuhafir	Al Hinakiah
0	0	0	0	0	0	0	0	0	0	0	0	0	1	14	316	9	1	Females		
0	0	0	0	0	0	0	0	0	0	0	0	0	0	0	0	0	0	Males	Alhusu	Al Haso
0	0	0	0	0	0	0	0	0	0	0	0	0	1	12	119	5	1	Females		
0	0	0	0	0	0	0	0	0	0	0	0	0	1	15	99	4	1	Males	Almahamuh	Al Haso
0	0	0	0	0	0	0	0	0	0	0	0	0	0	0	0	0	0	Females		
0	0	0	0	0	0	0	0	0	0	0	0	0	1	18	236	9	1	Males	Alsamad	Al Nakhiel
0	0	0	0	0	0	0	0	0	0	0	0	0	0	0	0	0	0	Females		

The sixteenth services guide 2017\_Region Al Madinah Al Munawwarah

## Educational services at the populated area level

## Secondary School 1-2

Private Secondary						Evening General Secondary						General Secondary						Gender	Populated area	Emirate or governorate or municipality
Number						Number						Number								
Rented buildings	Owned buildings	Teachers	Students	Classes	Schools	Rented buildings	Owned buildings	Teachers	Students	Classes	Schools	Rented buildings	Owned buildings	Teachers	Students	Classes	Schools			
0	0	0	0	0	0	0	0	0	0	0	0	0	1	13	233	9	1	Males	Alnakhil Alqadim	Al Nakhiel
0	0	0	0	0	0	0	0	0	0	0	0	0	1	26	400	11	1	Females		
0	0	0	0	0	0	0	0	0	0	0	0	0	1	9	96	3	1	Males	Alhamij	Al Humaij
0	0	0	0	0	0	0	0	0	0	0	0	0	0	0	0	0	0	Females		
0	0	0	0	0	0	0	0	0	0	0	0	0	0	0	0	0	0	Males	Hadaban	Hadban
0	0	0	0	0	0	0	0	0	0	0	0	0	1	15	32	3	1	Females		
0	0	0	0	0	0	0	0	0	0	0	0	0	1	11	75	3	1	Males	Sukhibiruh	Sukhaiberah
0	0	0	0	0	0	0	0	0	0	0	0	0	0	0	0	0	0	Females		
0	0	0	0	0	0	0	0	0	0	0	0	0	1	26	329	11	1	Males	Alfaqir	Wadi Al Fara
0	0	0	0	0	0	0	0	0	0	0	0	0	1	21	232	6	1	Females		
0	0	0	0	0	0	0	0	0	0	0	0	0	1	24	216	9	1	Males	Alyutima	Alyutamah
0	0	0	0	0	0	0	0	0	0	0	0	0	1	24	231	10	1	Females		
0	0	0	0	0	0	0	0	0	0	0	0	0	1	11	84	3	1	Males	Alakhul	Al Akhal
0	0	0	0	0	0	0	0	0	0	0	0	0	1	18	96	3	1	Females		
0	0	0	0	0	0	0	0	0	0	0	0	0	1	13	73	3	1	Males	Abu Dubae	Abu Dheba'a
0	0	0	0	0	0	0	0	0	0	0	0	0	1	10	56	3	1	Females		
0	0	0	0	0	0	0	0	0	0	0	0	0	0	0	0	0	0	Males	Am Aleial	Abu Dheba'a
0	0	0	0	0	0	0	0	0	0	0	0	0	1	12	41	3	1	Females		

The sixteenth services guide 2017\_Region Al Madinah Al Munawwarah

## Educational services at the populated area level

## Secondary School 1-2

Private Secondary						Evening General Secondary						General Secondary						Gender	Populated area	Emirate or governorate or municipality
Number						Number						Number								
Rented buildings	Owned buildings	Teachers	Students	Classes	Schools	Rented buildings	Owned buildings	Teachers	Students	Classes	Schools	Rented buildings	Owned buildings	Teachers	Students	Classes	Schools			
0	0	0	0	0	0	0	0	0	0	0	0	0	1	13	91	3	1	Males	Alhindayuh	Al Hendeyah
0	0	0	0	0	0	0	0	0	0	0	0	0	1	12	58	4	1	Females		
0	0	0	0	0	0	0	0	0	0	0	0	0	1	7	138	6	1	Males	Alhimnuh (Farms)	Al Hmanah
0	0	0	0	0	0	0	0	0	0	0	0	0	1	10	148	5	1	Females		
0	0	0	0	0	0	0	0	0	0	0	0	0	1	8	79	3	1	Males	Am Albarik	Um Alberk
0	0	0	0	0	0	0	0	0	0	0	0	0	0	0	0	0	0	Females		
0	0	0	0	0	0	0	1	0	87	6	1	0	1	34	306	12	1	Males	Aleays	Al Is
0	0	0	0	0	0	0	0	0	0	0	0	0	1	35	369	10	1	Females		
0	0	0	0	0	0	0	0	0	0	0	0	1	0	12	103	3	1	Males	Salilat Jahinh	Sulailah Juhainah
0	0	0	0	0	0	0	0	0	0	0	0	1	0	7	76	3	1	Females		
0	0	0	0	0	0	0	0	0	0	0	0	0	1	15	73	3	1	Males	Almurabae	Al Muraba'a
0	0	0	0	0	0	0	0	0	0	0	0	1	0	16	59	3	1	Females		
0	0	0	0	0	0	0	0	0	0	0	0	0	1	9	94	4	1	Males	Turiea	Jrajeer
0	0	0	0	0	0	0	0	0	0	0	0	0	1	12	83	3	1	Females		
0	0	0	0	0	0	0	0	0	0	0	0	0	1	19	174	6	1	Males	Almuramih	Al Marameh
0	0	0	0	0	0	0	0	0	0	0	0	1	0	25	141	5	1	Females		
0	0	0	0	0	0	0	0	0	0	0	0	0	1	8	77	3	1	Males	Almathlath	Al Mothalth
0	0	0	0	0	0	0	0	0	0	0	0	1	0	15	100	4	1	Females		

The sixteenth services guide 2017\_Region Al Madinah Al Munawwarah

## Educational services at the populated area level

## Secondary School 2-3

Secondary private Quran memorization						Secondary Quran memorization						Evening Private secondary						Gender	Populated area	Emirate or governorate or municipality
Number						Number						Number								
Rented buildings	Owned buildings	Teachers	Students	Classes	Schools	Rented buildings	Owned buildings	Teachers	Students	Classes	Schools	Rented buildings	Owned buildings	Teachers	Students	Classes	Schools			
0	0	0	0	0	0	0	2	32	436	18	2	1	0	0	109	5	1	Males	Madinah	Al Madinah Al Munawwarah
0	0	0	0	0	0	0	4	93	841	31	4	0	0	0	0	0	0	Females		
0	0	0	0	0	0	0	1	11	83	3	1	0	0	0	0	0	0	Males	Yanbu	Yanbu
0	0	0	0	0	0	0	1	14	60	3	1	0	0	0	0	0	0	Females		
0	0	0	0	0	0	0	0	0	0	0	0	0	0	0	0	0	0	Males	Yanbaa As-Senayah	Yanbu
0	0	0	0	0	0	0	1	10	10	2	1	0	0	0	0	0	0	Females		
0	0	0	0	0	0	0	1	4	23	3	1	0	0	0	0	0	0	Males	Suwayqah	Yanbu Al Nakhal
0	0	0	0	0	0	0	0	0	0	0	0	0	0	0	0	0	0	Females		
0	0	0	0	0	0	0	0	0	0	0	0	0	0	0	0	0	0	Males	Al Oshaysh	Al Faqa'ali
0	0	0	0	0	0	0	1	10	43	3	1	0	0	0	0	0	0	Females		
0	0	0	0	0	0	0	1	10	35	3	1	0	0	0	0	0	0	Males	Al-Ula	Al Ula
0	0	0	0	0	0	0	1	10	41	3	1	0	0	0	0	0	0	Females		
0	0	0	0	0	0	0	1	2	50	3	1	0	0	0	0	0	0	Males	Mahd Al Thahab	Al Mahd
0	0	0	0	0	0	0	1	6	26	3	1	0	0	0	0	0	0	Females		
0	0	0	0	0	0	0	0	0	0	0	0	0	0	0	0	0	0	Males	Al Wasta	Al Wasta
0	0	0	0	0	0	0	1	7	33	3	1	0	0	0	0	0	0	Females		
0	0	0	0	0	0	0	0	0	0	0	0	0	0	0	0	0	0	Males	Alhanakiuh	Al Hinakiyah
0	0	0	0	0	0	0	1	8	42	3	1	0	0	0	0	0	0	Females		

The sixteenth services guide 2017\_Region Al Madinah Al Munawwarah

## Educational services at the populated area level

## Secondary School 2-3

Secondary private Quran memorization						Secondary Quran memorization						Evening Private secondary						Gender	Populated area	Emirate or governorate or municipality
Number						Number						Number								
Rented buildings	Owned buildings	Teachers	Students	Classes	Schools	Rented buildings	Owned buildings	Teachers	Students	Classes	Schools	Rented buildings	Owned buildings	Teachers	Students	Classes	Schools			
0	0	0	0	0	0	0	1	8	60	3	1	0	0	0	0	0	0	Males	Alnakhil Alqadim	Al Nakhiel
0	0	0	0	0	0	1	0	6	65	3	1	0	0	0	0	0	0	Females		
0	0	0	0	0	0	0	0	0	0	0	0	0	0	0	0	0	0	Males	Alfaqir	Wadi Al Fara
0	0	0	0	0	0	0	1	7	73	3	1	0	0	0	0	0	0	Females		
0	0	0	0	0	0	0	0	0	0	0	0	0	0	0	0	0	0	Males	Aleays	Al Is
0	0	0	0	0	0	1	0	12	75	3	1	0	0	0	0	0	0	Females		

The sixteenth services guide 2017\_Region Al Madinah Al Munawwarah



Table (41 - 1 )

## Educational services at the populated area level

## Secondary School 3-3

International Secondary						Private Secondary (Courses)						General Secondary(Courses)						Gender	Populated area	Emirate or governorate or municipality
Number						Number						Number								
Rented buildings	Owned buildings	Teachers	Students	Classes	Schools	Rented buildings	Owned buildings	Teachers	Students	Classes	Schools	Rented buildings	Owned buildings	Teachers	Students	Classes	Schools			
3	2	45	442	22	5	3	1	80	1251	0	4	0	20	837	11578	0	20	Males	Madinah	Al Madinah Al Munawwarah
6	0	60	365	26	6	1	2	80	827	0	3	0	15	619	7623	0	15	Females		
3	0	18	162	14	3	1	1	41	777	0	2	0	6	241	2233	0	6	Males	Yanbu	Yanbu
2	2	21	102	10	4	0	1	2	191	0	1	0	4	112	1432	0	4	Females		
0	0	0	0	0	0	0	0	0	0	0	0	0	0	0	0	0	0	Males	Yanbaa As-Senayah	Yanbu
0	0	0	0	0	0	0	0	0	0	0	0	0	1	41	507	0	1	Females		
0	0	0	0	0	0	0	0	0	0	0	0	0	2	63	715	0	2	Males	Al-Ula	Al Ula
0	0	0	0	0	0	0	0	0	0	0	0	0	3	85	786	0	3	Females		
0	0	0	0	0	0	0	0	0	0	0	0	0	1	22	147	0	1	Males	Mogayra	Mogayra
0	0	0	0	0	0	0	0	0	0	0	0	0	0	0	0	0	0	Females		
0	0	0	0	0	0	0	0	0	0	0	0	0	1	29	231	0	1	Males	Mahd Al Thahab	Al Mahd
0	0	0	0	0	0	0	0	0	0	0	0	0	0	0	0	0	0	Females		
0	0	0	0	0	0	0	0	0	0	0	0	0	1	36	451	0	1	Males	Badr	Badr
0	0	0	0	0	0	0	0	0	0	0	0	0	1	22	345	0	1	Females		
0	0	0	0	0	0	0	0	0	0	0	0	0	1	25	319	0	1	Males	Khaybar	Khaybar
0	0	0	0	0	0	0	0	0	0	0	0	0	1	10	373	0	1	Females		
0	0	0	0	0	0	0	0	0	0	0	0	0	0	0	0	0	0	Males	Alhanakiah	Al Hinakiyah
0	0	0	0	0	0	0	0	0	0	0	0	0	1	20	353	0	1	Females		

The sixteenth services guide 2017\_Region Al Madinah Al Munawwarah

## Educational services at the populated area level

## Literacy and adult education 1-2

Intermediate adults education				Literacy				Gender	Populated area	Emirate or governorate or municipality
Number				Number						
Teachers	Students	Classes	Schools	Teachers	Students	Classes	Schools			
0	0	0	0	0	1016	84	24	Males	Madinah	Al Madinah Al Munawwarah
49	486	16	3	3	1405	123	33	Females		
0	0	0	0	0	11	3	1	Males	Abiar Al Mashi	Abiar Al Mashi
0	0	0	0	0	10	3	1	Females		
0	0	0	0	0	0	0	0	Males	As-Suwayderah	As Suwadirah
0	0	0	0	0	37	3	1	Females		
0	0	0	0	0	28	9	4	Males	Yanbu	Yanbu
8	89	3	1	14	184	28	8	Females		
0	0	0	0	0	0	0	0	Males	Yanbaa As-Senayah	Yanbu
6	30	2	1	1	15	4	1	Females		
0	0	0	0	0	0	0	0	Males	Khaif Hussein	Yanbu Al Nakhal
0	0	0	0	2	17	3	1	Females		
0	0	0	0	0	0	0	0	Males	Madsous	Yanbu Al Nakhal
0	0	0	0	1	21	4	1	Females		
0	0	0	0	0	0	0	0	Males	Al Jabriyah	Al Jabriyah
0	0	0	0	2	20	2	1	Females		
0	0	0	0	0	1	1	1	Males	Ein Ali Al Harbyah	Al Jabriyah
0	0	0	0	0	0	0	0	Females		

The sixteenth services guide 2017\_Region Al Madinah Al Munawwarah

## Educational services at the populated area level

## Literacy and adult education 1-2

Intermediate adults education				Literacy				Gender	Populated area	Emirate or governorate or municipality
Number				Number						
Teachers	Students	Classes	Schools	Teachers	Students	Classes	Schools			
0	0	0	0	0	15	4	1	Males	Al-Ula	Al Ula
0	0	0	0	0	70	13	4	Females		
0	0	0	0	0	0	0	0	Males	Mogayra	Mogayra
0	0	0	0	0	27	3	1	Females		
0	0	0	0	0	0	0	0	Males	Al Atheeb	Al Atheeb
0	0	0	0	0	18	3	1	Females		
0	0	0	0	0	0	0	0	Males	Qaraqer	Al Atheeb
0	0	0	0	0	7	3	1	Females		
0	0	0	0	0	0	0	0	Males	Fadhla	Fadhla
0	0	0	0	0	4	3	1	Females		
0	0	0	0	2	10	3	1	Males	Mahd Al Thahab	Al Mahd
0	0	0	0	0	34	5	2	Females		
0	0	0	0	0	0	0	0	Males	Al Ghamr	Al Mahd
0	0	0	0	0	3	3	1	Females		
0	0	0	0	0	4	2	1	Males	Al Maadan	Al Mahd
0	0	0	0	0	0	0	0	Females		
0	0	0	0	0	0	0	0	Males	Al Oqaylah	Al Mahd
0	0	0	0	0	5	2	1	Females		

The sixteenth services guide 2017\_Region Al Madinah Al Munawwarah

## Educational services at the populated area level

## Literacy and adult education 1-2

Intermediate adults education				Literacy				Gender	Populated area	Emirate or governorate or municipality
Number				Number						
Teachers	Students	Classes	Schools	Teachers	Students	Classes	Schools			
0	0	0	0	0	0	0	0	Males	Al Barraqyah	Aran
0	0	0	0	0	11	3	1	Females		
0	0	0	0	0	10	1	1	Males	Anbouan	Al-Harah
0	0	0	0	0	0	0	0	Females		
0	0	0	0	0	5	1	1	Males	Khaybar	Khaybar
6	18	1	1	0	16	3	1	Females		
0	0	0	0	0	0	0	0	Males	Allahn	Al Selseleh
0	0	0	0	0	19	3	1	Females		
0	0	0	0	0	0	0	0	Males	Althamad	Al Thamad
0	0	0	0	0	14	2	1	Females		
0	0	0	0	1	13	3	2	Males	Alhanakiuh	Al Hinakiyah
4	62	2	1	0	74	13	4	Females		
0	0	0	0	0	17	3	1	Males	Almuhafir	Al Hinakiyah
0	0	0	0	0	11	3	1	Females		
0	0	0	0	0	0	0	0	Males	Alnakhil Alqadim	Al Nakhiel
0	0	0	0	0	8	2	1	Females		
0	0	0	0	0	0	0	0	Males	Qsyba'	Al Nakhiel
0	0	0	0	0	12	3	1	Females		

The sixteenth services guide 2017\_Region Al Madinah Al Munawwarah

## Educational services at the populated area level

## Literacy and adult education 1-2

Intermediate adults education				Literacy				Gender	Populated area	Emirate or governorate or municipality
Number				Number						
Teachers	Students	Classes	Schools	Teachers	Students	Classes	Schools			
0	0	0	0	0	0	0	0	Males	Alfaqir	Wadi Al Fara
0	0	0	0	0	13	2	1	Females		
0	0	0	0	0	0	0	0	Males	Alyutima	Alyutamah
0	0	0	0	0	5	2	1	Females		
0	0	0	0	0	4	2	1	Males	Almudiq	Abu Dheba'a
0	0	0	0	0	0	0	0	Females		
0	0	0	0	0	8	2	1	Males	Am Albarik	Um Alberk
0	0	0	0	0	0	0	0	Females		
0	0	0	0	0	0	0	0	Males	Aleays	Al Is
0	0	0	0	0	11	3	1	Females		
0	0	0	0	0	14	4	1	Males	Abwhramil	Sulailah Juhainah
0	0	0	0	0	0	0	0	Females		
0	0	0	0	0	0	0	0	Males	Almuramih	Al Marameh
0	0	0	0	0	17	3	1	Females		
0	0	0	0	0	11	2	1	Males	Matan Alhabi	As-Sulayyilla
0	0	0	0	0	0	0	0	Females		

The sixteenth services guide 2017\_Region Al Madinah Al Munawwarah

Table (43 - 1 )

## Educational services at the populated area level

## Literacy and adult education 2-2

Secondary private adults education				Secondary adults education				Private intermediate adults education				Gender	Populated area	Emirate or governorate or municipality
Number				Number				Number						
Teachers	Students	Classes	Schools	Teachers	Students	Classes	Schools	Teachers	Students	Classes	Schools			
0	0	0	0	0	0	0	0	0	0	0	0	Males	Madinah	Al Madinah Al Munawwarah
0	0	0	0	52	428	15	2	0	0	0	0	Females		
0	0	0	0	0	0	0	0	0	0	0	0	Males	Yanbu	Yanbu
0	0	0	0	17	133	5	1	0	0	0	0	Females		
0	0	0	0	0	0	0	0	0	0	0	0	Males	Yanbaa As-Senayah	Yanbu
0	0	0	0	10	45	5	1	0	0	0	0	Females		
0	0	0	0	0	0	0	0	0	0	0	0	Males	Khaybar	Khaybar
0	0	0	0	2	4	1	1	0	0	0	0	Females		
0	0	0	0	0	0	0	0	0	0	0	0	Males	Alhanakiuh	Al Hinakiyah
0	0	0	0	9	32	3	1	0	0	0	0	Females		

The sixteenth services guide 2017\_Region Al Madinah Al Munawwarah

Table (44 - 1 )

## Educational services at the populated area level

## Institutes

Scientific Institute- Secondary						Scientific Institute- Intermediate						Industrial and vocational institutes						Gender	Populated area	Emirate or governorate or municipality
Number						Number						Number								
Rented buildings	Owned buildings	Teachers	Students	Classes	Institutes	Rented buildings	Owned buildings	Teachers	Students	Classes	Institutes	Rented buildings	Owned buildings	Teachers	Students	Classes	Institutes			
0	0	0	0	0	0	0	0	0	0	0	0	0	2	176	1019	65	2	Males	Madinah	Al Madinah Al Munawwarah
0	0	0	0	0	0	0	0	0	0	0	0	0	0	0	0	0	0	Females		
0	1	14	104	6	1	0	1	9	60	4	1	0	0	0	0	0	0	Males	Yanbu	Yanbu
0	0	0	0	0	0	0	0	0	0	0	0	0	0	0	0	0	0	Females		
0	0	0	0	0	0	0	0	0	0	0	0	0	1	33	185	34	1	Males	Al-Ula	Al Ula
0	0	0	0	0	0	0	0	0	0	0	0	0	0	0	0	0	0	Females		
0	0	0	0	0	0	0	0	0	0	0	0	0	1	21	83	13	1	Males	Mahd Al Thahab	Al Mahd
0	0	0	0	0	0	0	0	0	0	0	0	0	0	0	0	0	0	Females		
0	0	0	0	0	0	0	0	0	0	0	0	0	1	33	145	40	1	Males	Badr	Badr
0	0	0	0	0	0	0	0	0	0	0	0	0	0	0	0	0	0	Females		
0	0	0	0	0	0	0	0	0	0	0	0	0	1	25	132	28	1	Males	Alhanakiah	Al Hinakiah
0	0	0	0	0	0	0	0	0	0	0	0	0	0	0	0	0	0	Females		
0	1	21	375	12	1	0	1	23	241	9	1	0	0	0	0	0	0	Males	Alfaqir	Wadi Al Fara
0	0	0	0	0	0	0	0	0	0	0	0	0	0	0	0	0	0	Females		

The sixteenth services guide 2017\_Region Al Madinah Al Munawwarah

## Educational services at the populated area level

## Special education - primary school 1 - 2

Intellectual disability- Primary						Amal-Primary						Noor-Primary						Gender	Populated area	Emirate or governorate or municipality
Number																				
Rented buildings	Owned buildings	Teachers	Students	Classes	Schools	Rented buildings	Owned buildings	Teachers	Students	Classes	Schools	Rented buildings	Owned buildings	Teachers	Students	Classes	Schools			
0	12	104	294	73	12	0	2	12	28	7	2	0	2	36	37	10	2	Males	Madinah	Al Madinah Al Munawwarah
1	5	57	167	27	6	0	2	44	26	10	2	0	2	19	31	10	2	Females		
0	1	2	4	2	1	0	0	0	0	0	0	0	0	0	0	0	0	Males	Abiar Al Mashi	Abiar Al Mashi
0	0	0	0	0	0	0	0	0	0	0	0	0	0	0	0	0	0	Females		
1	7	25	39	29	8	0	1	5	14	9	1	0	1	2	3	2	1	Males	Yanbu	Yanbu
0	1	11	25	6	1	0	0	0	0	0	0	0	2	3	7	6	2	Females		
0	1	17	21	6	1	0	0	0	0	0	0	0	1	2	1	2	1	Males	Yanbaa As-Senayah	Yanbu
0	1	9	7	4	1	0	0	0	0	0	0	0	0	0	0	0	0	Females		
0	0	0	0	0	0	0	1	1	6	3	1	0	0	0	0	0	0	Males	Yanbu Al Nakhal	Yanbu Al Nakhal
0	0	0	0	0	0	0	0	0	0	0	0	0	0	0	0	0	0	Females		
0	0	0	0	0	0	0	0	0	0	0	0	0	0	0	0	0	0	Males	Al Jabriyah	Al Jabriyah
0	1	1	4	3	1	0	0	0	0	0	0	0	0	0	0	0	0	Females		
0	0	0	0	0	0	0	0	0	0	0	0	0	1	0	1	1	1	Males	Addan	Rakho
0	0	0	0	0	0	0	0	0	0	0	0	0	0	0	0	0	0	Females		
0	0	0	0	0	0	0	0	0	0	0	0	0	0	0	0	0	0	Males	Al Faqa'ali	Al Faqa'ali
0	1	2	1	3	1	0	0	0	0	0	0	0	0	0	0	0	0	Females		
0	2	11	9	6	2	0	1	2	1	2	1	0	0	0	0	0	0	Males	Al-Ula	Al Ula
1	0	3	11	6	1	0	0	0	0	0	0	0	0	0	0	0	0	Females		



## Educational services at the populated area level

## Special education - primary school 1 - 2

Intellectual disability- Primary						Amal-Primary						Noor-Primary						Gender	Populated area	Emirate or governorate or municipality	
Number																					
Rented buildings	Owned buildings	Teachers	Students	Classes	Schools	Rented buildings	Owned buildings	Teachers	Students	Classes	Schools	Rented buildings	Owned buildings	Teachers	Students	Classes	Schools				
1	0	1	3	3	1	0	0	0	0	0	0	0	0	0	0	0	0	0	Males	Mogayra	Mogayra
0	0	0	0	0	0	0	0	0	0	0	0	0	0	0	0	0	0	0	Females		
0	1	7	10	4	1	0	0	0	0	0	0	0	0	0	0	0	0	0	Males	Mahd Al Thahab	Al Mahd
0	1	6	7	4	1	0	0	0	0	0	0	0	1	2	1	2	1	Females			
0	0	0	0	0	0	0	0	0	0	0	0	0	1	1	1	1	1	Males	Asuwayriqyeh	Asuwayriqyeh	
0	0	0	0	0	0	0	0	0	0	0	0	0	0	0	0	0	0	Females			
0	1	2	3	2	1	0	0	0	0	0	0	0	0	0	0	0	0	0	Males	Qarran	Asuwayriqyeh
0	0	0	0	0	0	0	0	0	0	0	0	0	0	0	0	0	0	0	Females		
0	0	0	0	0	0	0	0	0	0	0	0	0	0	0	0	0	0	0	Males	Museif Az-Zakrah well	Therb
0	0	0	0	0	0	0	0	0	0	0	0	1	0	1	1	1	1	Females			
0	0	0	0	0	0	0	0	0	0	0	0	0	1	2	1	1	1	Males	As Sabeyah	As Sabeyah	
0	0	0	0	0	0	0	0	0	0	0	0	0	0	0	0	0	0	Females			
0	4	12	29	33	4	0	0	0	0	0	0	0	0	0	0	0	0	Males	Badr	Badr	
0	0	0	0	0	0	0	0	0	0	0	0	0	0	0	0	0	0	Females			
0	3	12	22	11	3	0	1	5	2	10	1	0	1	1	1	2	1	Males	Khaybar	Khaybar	
0	0	0	0	0	0	0	0	0	0	0	0	0	0	0	0	0	0	Females			
0	1	4	12	6	1	0	0	0	0	0	0	0	0	0	0	0	0	Males	Alhanakiuh	Al Hinakiyah	
0	1	9	13	2	1	0	0	0	0	0	0	0	0	0	0	0	0	Females			

## Educational services at the populated area level

## Special education - primary school 1 - 2

Intellectual disability- Primary						Amal-Primary						Noor-Primary						Gender	Populated area	Emirate or governorate or municipality	
Number																					
Rented buildings	Owned buildings	Teachers	Students	Classes	Schools	Rented buildings	Owned buildings	Teachers	Students	Classes	Schools	Rented buildings	Owned buildings	Teachers	Students	Classes	Schools				
1	1	13	150	9	2	0	0	0	0	0	0	0	0	0	0	0	0	0	Males	Qsyba'	Al Nakhiel
0	0	0	0	0	0	0	0	0	0	0	0	0	0	0	0	0	0	0	Females		
0	2	6	9	10	2	0	0	0	0	0	0	0	0	0	0	0	0	0	Males	Alfaqir	Wadi Al Fara
0	0	0	0	0	0	0	0	0	0	0	0	0	0	0	0	0	0	0	Females		
0	1	3	1	1	1	0	0	0	0	0	0	0	0	0	0	0	0	0	Males	Alyutima	Alyutamah
0	0	0	0	0	0	0	0	0	0	0	0	0	0	0	0	0	0	0	Females		
0	1	2	2	3	1	0	0	0	0	0	0	0	0	0	0	0	0	0	Males	Aleays	Al Is
1	1	4	5	6	2	0	0	0	0	0	0	0	0	0	0	0	0	0	Females		
0	1	2	5	4	1	0	0	0	0	0	0	0	0	0	0	0	0	0	Males	Almuramih	Al Marameh
0	0	0	0	0	0	0	0	0	0	0	0	0	0	0	0	0	0	0	Females		

The sixteenth services guide 2017\_Region Al Madinah Al Munawwarah

## Educational services at the populated area level

## Special education - primary school 2 - 2

Multiple disabilities- Primary						Autism-Primary						Hearing impaired-Primary						Gender	Populated area	Emirate or governorate or municipality
Number																				
Rented buildings	Owned buildings	Teachers	Students	Classes	Schools	Rented buildings	Owned buildings	Teachers	Students	Classes	Schools	Rented buildings	Owned buildings	Teachers	Students	Classes	Schools			
0	0	0	0	0	0	0	1	3	2	3	1	0	5	51	114	24	5	Males	Madinah	Al Madinah Al Munawwarah
1	0	1	1	1	1	0	0	0	0	0	0	0	0	0	0	0	0	Females		
0	2	7	8	5	2	0	1	3	6	1	1	0	0	0	0	0	0	Males	Yanbu	Yanbu
0	0	0	0	0	0	0	0	0	0	0	0	0	3	10	7	8	3	Females		
0	0	0	0	0	0	0	0	0	0	0	0	0	1	4	1	3	1	Males	Yanbu Al Nakhal	Yanbu Al Nakhal
0	0	0	0	0	0	0	0	0	0	0	0	0	0	0	0	0	0	Females		
0	0	0	0	0	0	0	0	0	0	0	0	0	1	4	9	6	1	Males	Al-Ula	Al Ula
0	0	0	0	0	0	0	0	0	0	0	0	0	1	4	3	6	1	Females		
0	0	0	0	0	0	0	0	0	0	0	0	0	0	0	0	0	0	Males	Mogayra	Mogayra
0	0	0	0	0	0	0	0	0	0	0	0	0	1	2	2	3	1	Females		
0	0	0	0	0	0	0	0	0	0	0	0	0	1	2	6	1	1	Males	Mahd Al Thahab	Al Mahd
0	0	0	0	0	0	0	0	0	0	0	0	0	0	0	0	0	0	Females		
0	0	0	0	0	0	0	0	0	0	0	0	0	1	2	4	4	1	Males	Al Wasta	Al Wasta
0	0	0	0	0	0	0	0	0	0	0	0	0	0	0	0	0	0	Females		
0	0	0	0	0	0	0	0	0	0	0	0	0	1	1	1	2	1	Males	Khaybar	Khaybar
0	0	0	0	0	0	0	0	0	0	0	0	0	0	0	0	0	0	Females		
0	0	0	0	0	0	0	0	0	0	0	0	0	1	6	2	3	1	Males	Alhanakiah	Al Hinakiah
0	0	0	0	0	0	0	0	0	0	0	0	0	1	4	2	1	1	Females		

## Educational services at the populated area level

## Special education - primary school 2 - 2

Multiple disabilities- Primary						Autism-Primary						Hearing impaired-Primary						Gender	Populated area	Emirate or governorate or municipality	
Number																					
Rented buildings	Owned buildings	Teachers	Students	Classes	Schools	Rented buildings	Owned buildings	Teachers	Students	Classes	Schools	Rented buildings	Owned buildings	Teachers	Students	Classes	Schools				
0	0	0	0	0	0	0	0	0	0	0	0	0	0	0	0	0	0	0	Males	Alyutima	Alyutamah
0	0	0	0	0	0	0	0	0	0	0	0	0	1	3	4	2	1	Females			
0	0	0	0	0	0	0	0	0	0	0	0	1	0	2	1	2	1	Males	Alqarasuh	Al Is	
0	0	0	0	0	0	0	0	0	0	0	0	0	0	0	0	0	0	Females			

The sixteenth services guide 2017\_Region Al Madinah Al Munawwarah

## Educational services at the populated area level

## Special education - Intermediate school 1-2

Intellectual disability- Intermediate						Amal-Intermediate						Noor-Intermediate						Gender	Populated area	Emirate or governorate or municipality
Number																				
Rented buildings	Owned buildings	Teachers	Students	Classes	Schools	Rented buildings	Owned buildings	Teachers	Students	Classes	Schools	Rented buildings	Owned buildings	Teachers	Students	Classes	Schools			
0	5	33	122	17	5	0	0	0	0	0	0	0	2	12	23	4	2	Males	Madinah	Al Madinah Al Munawwarah
0	3	7	72	9	3	0	1	7	24	3	1	0	0	0	0	0	0	Females		
0	1	1	1	3	1	0	0	0	0	0	0	0	0	0	0	0	0	Males	Abiar Al Mashi	Abiar Al Mashi
0	0	0	0	0	0	0	0	0	0	0	0	0	0	0	0	0	0	Females		
0	6	13	30	14	6	0	0	0	0	0	0	0	2	5	3	5	2	Males	Yanbu	Yanbu
0	1	3	3	3	1	0	0	0	0	0	0	0	0	0	0	0	0	Females		
0	0	0	0	0	0	0	0	0	0	0	0	0	0	0	0	0	0	Males	Yanbaa As-Senayah	Yanbu
0	1	4	9	3	1	0	0	0	0	0	0	0	0	0	0	0	0	Females		
0	0	0	0	0	0	0	0	0	0	0	0	0	0	0	0	0	0	Males	Addan	Rakho
0	0	0	0	0	0	0	0	0	0	0	0	0	1	0	2	2	1	Females		
0	0	0	0	0	0	0	0	0	0	0	0	0	0	0	0	0	0	Males	Al Faqa'ali	Al Faqa'ali
0	1	5	2	3	1	0	0	0	0	0	0	0	0	0	0	0	0	Females		
0	1	2	4	2	1	0	0	0	0	0	0	0	0	0	0	0	0	Males	Al-Ula	Al Ula
0	1	5	1	3	1	0	0	0	0	0	0	0	0	0	0	0	0	Females		
0	0	0	0	0	0	0	0	0	0	0	0	0	1	3	6	3	1	Males	Mahd Al Thahab	Al Mahd
0	0	0	0	0	0	0	0	0	0	0	0	0	0	0	0	0	0	Females		
0	1	2	4	3	1	0	0	0	0	0	0	0	0	0	0	0	0	Males	Badr	Badr
0	0	0	0	0	0	0	0	0	0	0	0	0	0	0	0	0	0	Females		

The sixteenth services guide 2017\_Region Al Madinah Al Munawwarah

## Educational services at the populated area level

## Special education - Intermediate school 1-2

Intellectual disability- Intermediate						Amal-Intermediate						Noor-Intermediate						Gender	Populated area	Emirate or governorate or municipality	
Number																					
Rented buildings	Owned buildings	Teachers	Students	Classes	Schools	Rented buildings	Owned buildings	Teachers	Students	Classes	Schools	Rented buildings	Owned buildings	Teachers	Students	Classes	Schools				
0	2	7	16	4	2	0	0	0	0	0	0	0	0	0	0	0	0	0	Males	Khaybar	Khaybar
0	0	0	0	0	0	0	0	0	0	0	0	0	0	0	0	0	0	0	Females		
0	1	5	4	2	1	0	0	0	0	0	0	0	0	0	0	0	0	0	Males	Alhanakiuh	Al Hinakiyah
0	1	5	2	2	1	0	0	0	0	0	0	0	0	0	0	0	0	0	Females		
0	1	0	1	3	1	0	0	0	0	0	0	0	0	0	0	0	0	0	Males	Alyutima	Alyutamah
0	0	0	0	0	0	0	0	0	0	0	0	0	0	0	0	0	0	0	Females		

The sixteenth services guide 2017\_Region Al Madinah Al Munawwarah

## Educational services at the populated area level

## Special education - Intermediate school 2-2

Multiple disabilities- Intermediate						Autism-Intermediate						Hearing impaired-Intermediate						Gender	Populated area	Emirate or governorate or municipality
Number																				
Rented buildings	Owned buildings	Teachers	Students	Classes	Schools	Rented buildings	Owned buildings	Teachers	Students	Classes	Schools	Rented buildings	Owned buildings	Teachers	Students	Classes	Schools			
0	0	0	0	0	0	0	1	2	5	3	1	0	0	0	0	0	0	Males	Madinah	Al Madinah Al Munawwarah
0	0	0	0	0	0	0	0	0	0	0	0	0	1	0	19	3	1	Females		
0	0	0	0	0	0	0	1	1	1	1	1	0	2	7	7	6	2	Males	Yanbu	Yanbu
0	0	0	0	0	0	0	0	0	0	0	0	0	1	7	16	6	1	Females		
0	0	0	0	0	0	0	0	0	0	0	0	0	0	0	0	0	0	Males	Duwaynah	Rakho
0	0	0	0	0	0	0	0	0	0	0	0	1	0	3	1	2	1	Females		
0	0	0	0	0	0	0	0	0	0	0	0	0	2	17	89	8	2	Males	Al-Ula	Al Ula
0	0	0	0	0	0	0	0	0	0	0	0	0	0	0	0	0	0	Females		
0	1	0	1	2	1	0	0	0	0	0	0	0	0	0	0	0	0	Males	Al Gassah	Asuwayriqyeh
0	0	0	0	0	0	0	0	0	0	0	0	0	0	0	0	0	0	Females		
0	1	1	1	1	1	0	0	0	0	0	0	0	0	0	0	0	0	Males	Qarran	Asuwayriqyeh
0	0	0	0	0	0	0	0	0	0	0	0	0	0	0	0	0	0	Females		
0	0	0	0	0	0	0	0	0	0	0	0	0	1	4	4	3	1	Males	Khaybar	Khaybar
0	0	0	0	0	0	0	0	0	0	0	0	0	0	0	0	0	0	Females		
0	0	0	0	0	0	0	0	0	0	0	0	1	0	3	1	3	1	Males	Aleays	Al Is
0	0	0	0	0	0	0	0	0	0	0	0	0	0	0	0	0	0	Females		

The sixteenth services guide 2017\_Region Al Madinah Al Munawwarah

## Educational services at the populated area level

## Special education - Secondary school 1-2

Intellectual disability- Secondary						Amal-Secondary						Noor-Secondary						Gender	Populated area	Emirate or governorate or municipality	
Number																					
Rented buildings	Owred buildings	Teachers	Students	Classes	Schools	Rented buildings	Owred buildings	Teachers	Students	Classes	Schools	Rented buildings	Owred buildings	Teachers	Students	Classes	Schools				
0	5	35	159	18	5	0	0	0	0	0	0	0	0	0	0	0	0	0	Males	Madinah	Al Madinah Al Munawwarah
0	2	8	34	6	2	0	1	7	23	3	1	0	0	0	0	0	0	0	Females		
0	2	11	18	6	2	0	0	0	0	0	0	0	1	1	5	3	1	0	Males	Yanbu	Yanbu
0	1	3	12	3	1	0	0	0	0	0	0	1	1	0	3	4	2	0	Females		
0	0	0	0	0	0	0	0	0	0	0	0	0	0	0	0	0	0	0	Males	Yanbaa As-Senayah	Yanbu
0	1	6	12	3	1	0	0	0	0	0	0	0	0	0	0	0	0	0	Females		
0	0	0	0	0	0	0	0	0	0	0	0	0	1	1	1	2	1	0	Males	Addan	Rakho
0	0	0	0	0	0	0	0	0	0	0	0	0	1	0	2	2	1	0	Females		
0	0	0	0	0	0	0	0	0	0	0	0	0	0	0	0	0	0	0	Males	Al Faqa'ali	Al Faqa'ali
0	1	0	1	2	1	0	0	0	0	0	0	0	0	0	0	0	0	0	Females		
0	1	4	8	2	1	0	0	0	0	0	0	0	1	0	1	1	1	0	Males	Al-Ula	Al Ula
0	0	0	0	0	0	0	0	0	0	0	0	0	0	0	0	0	0	0	Females		
0	1	4	3	2	1	0	0	0	0	0	0	0	0	0	0	0	0	0	Males	Mahd Al Thahab	Al Mahd
0	0	0	0	0	0	0	0	0	0	0	0	0	0	0	0	0	0	0	Females		
0	1	0	1	1	1	0	0	0	0	0	0	0	0	0	0	0	0	0	Males	Asuwayriqyeh	Asuwayriqyeh
0	0	0	0	0	0	0	0	0	0	0	0	0	0	0	0	0	0	0	Females		
0	1	0	4	3	1	0	0	0	0	0	0	0	0	0	0	0	0	0	Males	Badr	Badr
0	0	0	0	0	0	0	0	0	0	0	0	0	0	0	0	0	0	0	Females		

The sixteenth services guide 2017\_Region Al Madinah Al Munawwarah



## Educational services at the populated area level

## Special education - Secondary school 1-2

Intellectual disability- Secondary						Amal-Secondary						Noor-Secondary						Gender	Populated area	Emirate or governorate or municipality	
Number																					
Rented buildings	Owred buildings	Teachers	Students	Classes	Schools	Rented buildings	Owred buildings	Teachers	Students	Classes	Schools	Rented buildings	Owred buildings	Teachers	Students	Classes	Schools				
0	1	0	4	3	1	0	0	0	0	0	0	0	0	0	0	0	0	0	Males	Khaybar	Khaybar
0	0	0	0	0	0	0	0	0	0	0	0	0	0	0	0	0	0	0	Females		
0	1	5	12	3	1	0	0	0	0	0	0	0	0	0	0	0	0	0	Males	Alhanakihuh	Al Hinakiyah
0	0	0	0	0	0	0	0	0	0	0	0	0	0	0	0	0	0	0	Females		
0	1	1	1	2	1	0	0	0	0	0	0	0	0	0	0	0	0	0	Males	Qsyba'	Al Nakhiel
0	0	0	0	0	0	0	0	0	0	0	0	0	0	0	0	0	0	0	Females		
0	0	0	0	0	0	0	0	0	0	0	0	0	1	3	1	1	1	1	Males	Aleays	Al Is
0	0	0	0	0	0	0	0	0	0	0	0	0	0	0	0	0	0	0	Females		

The sixteenth services guide 2017\_Region Al Madinah Al Munawwarah

## Educational services at the populated area level

## Special education - Secondary school 2-2

Multiple disabilities- Secondary						Autism-Secondary						Hearing impaired-Secondary						Gender	Populated area	Emirate or governorate or municipality
Number																				
Rented buildings	Owned buildings	Teachers	Students	Classes	Schools	Rented buildings	Owned buildings	Teachers	Students	Classes	Schools	Rented buildings	Owned buildings	Teachers	Students	Classes	Schools			
0	0	0	0	0	0	0	1	3	1	2	1	0	0	0	0	0	0	Males	Madinah	Al Madinah Al Munawwarah
0	0	0	0	0	0	0	0	0	0	0	0	0	0	0	0	0	0	Females		
0	0	0	0	0	0	0	0	0	0	0	0	0	1	0	3	3	1	Males	Yanbu	Yanbu
0	0	0	0	0	0	0	0	0	0	0	0	0	1	6	7	2	1	Females		
0	0	0	0	0	0	0	0	0	0	0	0	0	1	2	4	2	1	Males	Al-Ula	Al Ula
0	1	0	3	3	1	0	0	0	0	0	0	0	0	0	0	0	0	Females		
0	0	0	0	0	0	0	0	0	0	0	0	0	2	1	3	2	2	Males	Mahd Al Thahab	Al Mahd
0	0	0	0	0	0	0	0	0	0	0	0	0	0	0	0	0	0	Females		
0	0	0	0	0	0	0	0	0	0	0	0	0	1	0	2	2	1	Males	Khaybar	Khaybar
0	0	0	0	0	0	0	0	0	0	0	0	0	0	0	0	0	0	Females		

The sixteenth services guide 2017\_Region Al Madinah Al Munawwarah

## Health services at the populated area level

## Public hospitals, Primary care centers, Ambulance centers and Red crescent

Ambulance and Red Crescent Centres			Primary care centres					Public hospitals						Populated area	Emirate or governorate or municipality
Number			Number					Number							
Ambulances	Paramedics	Ambulance centres	Female nurses	Male nurses	Female doctors	Male doctors	Centres	Female nurses	Male nurses	Female doctors	Male doctors	Beds	Hospitals		
22	180	11	435	225	133	166	49	3779	1149	574	1479	2270	10	Madinah	Al Madinah Al
0	0	0	2	4	1	4	1	0	0	0	0	0	0	Al Mulaylih	Al Mulaylih
0	0	0	3	3	0	2	2	0	0	0	0	0	0	Al Mindassah	Al Mindassah
0	0	0	1	1	1	1	1	0	0	0	0	0	0	Shajwa	Shajwa
0	0	0	3	5	1	2	1	0	0	0	0	0	0	Al Furaysh	Al Furaysh
0	0	0	1	3	0	1	1	0	0	0	0	0	0	Al Jafr	Al Furaysh
0	0	0	3	3	1	2	1	0	0	0	0	0	0	Abiar Al Mashi	Abiar Al Mashi
0	0	0	0	4	1	2	1	0	0	0	0	0	0	Ash-Shalayel	Abiar Al Mashi
0	0	0	1	2	0	2	1	0	0	0	0	0	0	Al Oshayrah	Abiar Al Mashi
2	11	1	4	4	2	4	1	0	0	0	0	0	0	As-Suwayderah	As Suwadirah
0	0	0	3	2	0	2	1	0	0	0	0	0	0	Ar-Razaya	As Suwadirah
0	0	0	0	3	1	0	1	0	0	0	0	0	0	Al Raghiya	Al Raghiya
0	0	0	4	3	1	2	1	0	0	0	0	0	0	Aldamiriuhi	Ad Dumayriyah
0	0	0	1	5	0	1	1	0	0	0	0	0	0	Alhijariuh	Ad Dumayriyah
0	0	0	2	0	0	1	1	0	0	0	0	0	0	Ghurab	Khorab
0	0	0	1	2	0	1	1	0	0	0	0	0	0	Hazrah	Hazrah
2	11	1	68	35	15	30	9	382	47	58	108	300	1	Yanbu	Yanbu
0	0	0	4	7	1	1	1	0	0	0	0	0	0	Water treatment plant	Yanbu
2	12	1	7	4	5	9	4	422	76	68	142	342	1	Yanbaa As-Senayah	Yanbu

## Health services at the populated area level

## Public hospitals, Primary care centers, Ambulance centers and Red crescent

Ambulance and Red Crescent Centres			Primary care centres					Public hospitals						Populated area	Emirate or governorate or municipality
Number			Number					Number							
Ambulances	Paramedics	Ambulance centres	Female nurses	Male nurses	Female doctors	Male doctors	Centres	Female nurses	Male nurses	Female doctors	Male doctors	Beds	Hospitals		
0	0	0	6	3	1	2	1	23	2	4	11	50	1	Yanbu Al Nakhal	Yanbu Al Nakhal
0	0	0	5	3	2	1	1	0	0	0	0	0	0	Al Jabriyah	Al Jabriyah
0	0	0	5	1	1	2	1	0	0	0	0	0	0	Talaah Nazah	Tala'at Naza
0	0	0	4	0	0	1	1	0	0	0	0	0	0	Al-Ahmar	Rakho
0	0	0	3	0	1	1	1	0	0	0	0	0	0	Al-Najaf	Khamal
0	0	0	3	1	0	1	1	0	0	0	0	0	0	Al Faqa'ali	Al Faqa'ali
2	10	1	2	0	0	1	1	0	0	0	0	0	0	An-Nabaa	Al Nabat
2	10	1	22	4	9	6	3	183	87	28	78	128	1	Al-Ula	Al Ula
0	0	0	4	2	2	3	1	0	0	0	0	0	0	Mogayra	Mogayra
0	0	0	1	1	0	1	1	0	0	0	0	0	0	Al Khushaybah	Mogayra
0	0	0	3	1	1	2	1	0	0	0	0	0	0	Al Hajr (Saleh)	Al Hajr
0	0	0	4	1	1	1	1	0	0	0	0	0	0	Al Atheeb	Al Atheeb
0	0	0	1	1	0	2	1	0	0	0	0	0	0	Al Najeel	Al Najeel
0	0	0	0	3	0	2	1	0	0	0	0	0	0	Al Ward	Al Ward
0	0	0	1	1	0	1	1	0	0	0	0	0	0	Fadhla	Fadhla
0	0	0	1	2	0	1	1	0	0	0	0	0	0	Al Jadidah	Al Jadidah
2	9	1	0	0	0	0	0	0	0	0	0	0	0	Arar	Al Jadidah
2	12	1	4	2	0	3	1	63	32	17	43	50	1	Mahd Al Thahab	Al Mahd
0	0	0	3	9	2	13	1	0	0	0	0	0	0	Asuwayriqyeh	Asuwayriqyeh

## Health services at the populated area level

## Public hospitals, Primary care centers, Ambulance centers and Red crescent

Ambulance and Red Crescent Centres			Primary care centres					Public hospitals						Populated area	Emirate or governorate or municipality
Number			Number					Number							
Ambulances	Paramedics	Ambulance centres	Female nurses	Male nurses	Female doctors	Male doctors	Centres	Female nurses	Male nurses	Female doctors	Male doctors	Beds	Hospitals		
0	0	0	1	2	1	2	1	0	0	0	0	0	0	As-Salhanyah	Aran
0	0	0	2	2	0	2	1	0	0	0	0	0	0	Sufaynah	Sufaynah
0	0	0	2	1	1	2	1	0	0	0	0	0	0	Therb	Therb
0	0	0	1	1	0	1	1	0	0	0	0	0	0	Al Humayjah	Therb
0	0	0	1	1	0	1	1	0	0	0	0	0	0	Al Ghashyah	Al-Harah
0	0	0	1	1	0	1	1	0	0	0	0	0	0	Hadha	Hadha
0	0	0	1	1	0	1	1	0	0	0	0	0	0	Al Heyal Al Mahajer	Hadha
0	0	0	0	0	0	2	1	0	0	0	0	0	0	Al Omq	Al Omq
0	0	0	1	0	1	1	1	0	0	0	0	0	0	Al Asiehr	Al Asiehr
0	0	0	0	1	0	1	1	0	0	0	0	0	0	Al Moyhiyah	Al Moyhiyah
0	0	0	1	2	0	2	1	0	0	0	0	0	0	Ar-Reqabyah	Al Moyhiyah
0	0	0	1	2	0	1	1	0	0	0	0	0	0	Ad-Dabayah	Al Moyhiyah
0	0	0	1	2	0	2	1	0	0	0	0	0	0	As Sabeyah	As Sabeyah
0	0	0	1	1	0	1	1	0	0	0	0	0	0	Hoba	Hoba
0	0	0	2	2	0	1	1	0	0	0	0	0	0	Al-Quway'iyah	Al-Quway'iyah
0	0	0	2	2	2	0	1	0	0	0	0	0	0	Al Harrara	Al Harrara
0	0	0	1	1	0	2	1	0	0	0	0	0	0	Al Surayheah	Al Surayheah
0	0	0	1	2	0	2	1	0	0	0	0	0	0	Al Rayadah	Al Ruyadah
0	0	0	0	1	0	1	1	0	0	0	0	0	0	Aljayaser	Aljayaser

## Health services at the populated area level

## Public hospitals, Primary care centers, Ambulance centers and Red crescent

Ambulance and Red Crescent Centres			Primary care centres					Public hospitals						Populated area	Emirate or governorate or municipality
Number			Number					Number							
Ambulances	Paramedics	Ambulance centres	Female nurses	Male nurses	Female doctors	Male doctors	Centres	Female nurses	Male nurses	Female doctors	Male doctors	Beds	Hospitals		
3	12	1	1	4	5	6	2	56	26	12	41	50	1	Badr	Badr
0	0	0	1	2	0	2	1	0	0	0	0	0	0	Al Ghoslani	Badr
2	11	1	3	5	1	1	1	0	0	0	0	0	0	Al Musayjid	Al Musayjid
0	0	0	1	4	1	2	1	0	0	0	0	0	0	Al Wasta	Al Wasta
0	0	0	2	1	1	1	1	0	0	0	0	0	0	Qaydi well	Al Qaha
2	10	1	2	2	1	5	1	0	0	0	0	0	0	Al Rayes	Al Rayes
0	0	0	2	3	0	1	1	0	0	0	0	0	0	Al Shfeah	Al Shfeah
0	0	0	2	5	0	1	1	0	0	0	0	0	0	Al Ghanam well	Al Shfeah
0	0	0	0	1	0	0	1	0	0	0	0	0	0	As Sadirah	As Sadirah
0	0	0	0	0	0	4	1	0	0	0	0	0	0	Tasha (Hay Al	Tasha
0	0	0	3	3	0	2	1	0	0	0	0	0	0	Khaif Om Zayan	Tasha
3	14	1	7	3	12	4	2	104	65	21	38	50	1	Khaybar	Khaybar
0	0	0	1	2	2	1	1	0	0	0	0	0	0	Al Shash	Al Shash
0	0	0	4	4	2	3	1	0	0	0	0	0	0	Al Selsehah	Al Selsehah
0	0	0	0	1	0	1	1	0	0	0	0	0	0	Al Matawi	Al Selsehah
2	11	1	0	2	0	1	1	0	0	0	0	0	0	Allahn	Al Selsehah
0	0	0	1	1	0	1	1	0	0	0	0	0	0	Eshrah	Isharah
0	0	0	6	6	2	1	1	0	0	0	0	0	0	Althamad	Al Thamad
3	11	1	7	13	5	4	3	64	52	11	40	50	1	Alhanakiuh	Al Hinakiyah

## Health services at the populated area level

## Public hospitals, Primary care centers, Ambulance centers and Red crescent

Ambulance and Red Crescent Centres			Primary care centres					Public hospitals						Populated area	Emirate or governorate or municipality	
Number			Number					Number								
Ambulances	Paramedics	Ambulance centres	Female nurses	Male nurses	Female doctors	Male doctors	Centres	Female nurses	Male nurses	Female doctors	Male doctors	Beds	Hospitals			
0	0	0	0	1	0	1	1	0	0	0	0	0	0	0	Station of Alrradar	Al Hinakiyah
0	0	0	3	3	1	1	1	0	0	0	0	0	0	0	Almuhafir	Al Hinakiyah
0	0	0	1	3	0	2	1	0	0	0	0	0	0	0	Alshaqra	Al Hinakiyah
0	0	0	0	0	0	1	1	0	0	0	0	0	0	0	Aleaqila	Al Hinakiyah
0	0	0	3	0	0	2	1	23	6	3	16	50	1	Alhusu	Al Haso	
0	0	0	1	1	0	1	1	0	0	0	0	0	0	0	Almahamuh	Al Haso
0	0	0	1	2	1	0	1	0	0	0	0	0	0	0	Almawih	Al Haso
0	0	0	6	6	3	3	1	0	0	0	0	0	0	0	Alnakhil Alqadim	Al Nakhiel
2	11	1	1	2	0	1	1	0	0	0	0	0	0	0	Earajanaan	Arja'a
0	0	0	1	1	0	1	1	0	0	0	0	0	0	0	Talal	Talal
2	10	1	1	1	0	1	1	0	0	0	0	0	0	0	Alhamij	Al Humaij
0	0	0	1	1	0	1	1	0	0	0	0	0	0	0	Hadaban	Hadban
0	0	0	1	2	0	1	1	0	0	0	0	0	0	0	Balaghah	Balgha
0	0	0	1	2	0	1	1	0	0	0	0	0	0	0	Sukhibiruh	Sukhaiberah
0	0	0	1	3	0	1	1	0	0	0	0	0	0	0	Alshuqran	Al Shegran
0	0	0	1	2	0	1	1	0	0	0	0	0	0	0	Bathaa	Bathy
0	0	0	3	3	3	0	1	41	36	7	17	100	2	Alfaqir	Wadi Al Fara	
2	11	1	6	8	2	3	1	0	0	0	0	0	0	0	Alyutima	Alyutamah
3	11	1	3	2	0	2	1	0	0	0	0	0	0	0	Alakhul	Al Akhal

## Health services at the populated area level

## Public hospitals, Primary care centers, Ambulance centers and Red crescent

Ambulance and Red Crescent Centres			Primary care centres					Public hospitals						Populated area	Emirate or governorate or municipality
Number			Number					Number							
Ambulances	Paramedics	Ambulance centres	Female nurses	Male nurses	Female doctors	Male doctors	Centres	Female nurses	Male nurses	Female doctors	Male doctors	Beds	Hospitals		
0	0	0	4	4	0	2	1	0	0	0	0	0	0	Abu Dubae	Abu Dheba'a
0	0	0	2	2	0	1	1	0	0	0	0	0	0	Am Aleial	Abu Dheba'a
0	0	0	2	2	0	1	1	0	0	0	0	0	0	Almudiq	Abu Dheba'a
0	0	0	2	4	0	1	1	0	0	0	0	0	0	Alhindayuh	Al Hendeyah
2	10	1	1	1	0	1	1	22	12	3	18	50	1	Alhimnuh (Farms)	Al Hmanah
2	11	1	0	0	0	0	0	0	0	0	0	0	0	Alfarie	Al Hmanah
0	0	0	2	3	0	1	1	0	0	0	0	0	0	Am Albarik	Um Alberk
2	10	1	9	1	2	4	2	65	15	7	30	50	1	Aleays	Al Is
0	0	0	2	2	1	2	1	0	0	0	0	0	0	Salilat Jahinh	Sulailah Juhainah
0	0	0	3	1	1	2	1	0	0	0	0	0	0	Almurabae	Al Muraba'a
0	0	0	2	1	0	1	1	0	0	0	0	0	0	Turiea	Jrajeer
0	0	0	4	0	0	3	1	0	0	0	0	0	0	Almuramih	Al Marameh
0	0	0	1	0	0	1	1	0	0	0	0	0	0	Amyrah	Amira
0	0	0	2	0	1	1	1	0	0	0	0	0	0	Aldalieuh	Al Jera Al Thalath
0	0	0	1	2	0	1	1	0	0	0	0	0	0	Alsailuh	As-Sulayyilla
0	0	0	2	0	1	1	1	0	0	0	0	0	0	Almathlath	Al Mothalh

The sixteenth services guide 2017\_Region Al Madinah Al Munawwarah



## Health services at the populated area level

## Private hospitals and clinics and specialized medical centres

Specialized public medical centres								Private clinics					Private hospitals						Populated area	Emirate or governorate or municipality
Number								Number					Number							
Ambulances	Paramedics	Female nurses	Male nurses	Female doctors	Male doctors	Beds	Specialized centre	Female nurses	Male nurses	Female doctors	Male doctors	Clinics	Female nurses	Male nurses	Female doctors	Male doctors	Beds	Hospitals		
0	0	1	4	4	25	0	2	427	59	256	447	84	725	126	108	379	845	8	Madinah	Al Madinah Al
0	0	0	0	0	0	0	0	43	1	18	41	10	38	9	9	31	80	2	Yanbu	Yanbu
0	0	0	0	0	0	0	0	5	2	3	5	6	103	42	23	89	110	2	Yanbaa As-Senayah	Yanbu
0	0	0	0	0	0	0	0	3	0	0	3	1	0	0	0	0	0	0	Yanbu Al Nakhhal	Yanbu Al Nakhhal
0	0	0	0	0	0	0	0	2	1	1	1	1	0	0	0	0	0	0	Cement factory	Nabt
0	0	0	0	0	0	0	0	0	0	1	5	2	0	0	0	0	0	0	Al-Ula	Al Ula
0	0	0	0	0	0	0	0	11	10	12	42	3	0	0	0	0	0	0	Mahd Al Thahab	Al Mahd
0	0	0	0	0	0	0	0	6	0	6	7	4	0	0	0	0	0	0	Badr	Badr
0	0	0	0	0	0	0	0	6	3	5	5	2	0	0	0	0	0	0	Khaybar	Khaybar
0	0	0	0	0	0	0	0	9	5	7	12	3	0	0	0	0	0	0	Alhanakiuh	Al Hinakiyah

The sixteenth services guide 2017\_Region Al Madinah Al Munawwarah

## Higher education services at the populated area level

## Public and private universities

Private universities branches					Public universities branches					Private universities					Public universities					Populated area	Emirate or governorate or municipality
Number					Number					Number					Number						
Female teaching members	Female students	Male teaching members	Male students	Branches	Female teaching members	Female students	Male teaching members	Male students	Branches	Female teaching members	Female students	Male teaching members	Male students	Universities	Female teaching members	Female students	Male teaching members	Male students	Universities		
0	0	0	0	0	0	0	0	0	0	23	748	30	722	2	2953	31421	2543	42534	2	Madinah	Al Madinah Al
0	0	0	0	0	125	5129	133	3598	1	0	0	0	0	0	0	0	0	0	0	Yanbu	Yanbu
0	0	0	0	0	67	2653	73	2859	1	0	0	0	0	0	0	0	0	0	0	Al-Ula	Al Ula
0	0	0	0	0	5	68	5	122	1	0	0	0	0	0	0	0	0	0	0	Mahd Al Thahab	Al Mahd
0	0	0	0	0	10	404	13	310	1	0	0	0	0	0	0	0	0	0	0	Badr	Badr
0	0	0	0	0	25	705	18	408	1	0	0	0	0	0	0	0	0	0	0	Khaybar	Khaybar
0	0	0	0	0	25	435	0	0	1	0	0	0	0	0	0	0	0	0	0	Alhanakiah	Al Hinakiah

The sixteenth services guide 2017\_Region Al Madinah Al Munawwarah

## Higher education services at the populated area level public and private higher institutes and colleges

Public higher institutes						Private collages						Public collages						Populated area	Emirate or governorate or municipality
Number						Number						Number							
Female teaching members	Female students	Female institutes	Male teaching members	Male Students	Males institutes	Female teaching members	Female students	Females Collages	Male teaching members	Male Students	Males collages	Female teaching members	Female students	Females Collages	Male teaching members	Male Students	Males collages		
0	0	0	0	0	0	61	872	1	55	462	1	58	667	1	210	6410	2	Madinah	Al Madinah Al
0	0	0	0	0	0	0	0	0	0	0	0	0	0	0	76	1170	1	Yanbu	Yanbu

The sixteenth services guide 2017\_Region Al Madinah Al Munawwarah

## Public services at the populated area level

## Number of Agricultural, Social, Administrative and Public Services and Banking Finance 1-2

Administrative services																								Populated area	Emirate or governorate or municipality		
Security control	Security point	Health affairs	Industrial fund	Real-estate fund	Social development fund	Labour office branch	Water branch	Financial branch	Transport branch	Females education office	Males education office	Females Education administration	Males education administration	Office of municipal services	Municipality centre	Secretariat of municipality	Pensions	Social Insurance	Awqaf (mortmain)	Center of promotion of virtue	Civil affairs	Passport department	Traffic centers			Police station	Police centre
0	0	1	0	1	1	3	1	1	1	3	4	1	1	0	7	1	1	1	1	16	2	3	2	3	12	Madinah	Al Madinah Al
0	0	0	0	0	0	0	0	0	0	0	0	0	0	0	1	0	0	0	0	0	0	0	0	1	0	Al Mulaylih	Al Mulaylih
0	0	0	0	0	0	0	0	0	0	0	0	0	0	0	0	0	0	0	0	0	0	0	0	0	0	Rashad	Al Mulaylih
0	0	0	0	0	0	0	0	0	0	0	0	0	0	0	0	0	0	0	0	0	0	0	0	0	0	Al Gaghdoor	Al Mulaylih
0	0	0	0	0	0	0	0	0	0	0	0	0	0	0	0	0	0	0	0	0	0	0	0	0	0	Al Osayleb	Al Mulaylih
0	0	0	0	0	0	0	0	0	0	0	0	0	0	0	0	0	0	0	0	0	0	0	0	0	0	Mashet Qaryet Al	Al Mulaylih
0	0	0	0	0	0	0	0	0	0	0	0	0	0	0	0	0	0	0	0	0	0	0	0	0	0	Abo Ruwaidah Qaryet	Al Mulaylih
0	0	0	0	0	0	0	0	0	0	0	0	0	0	0	0	0	0	0	0	0	0	0	0	0	0	Muthalath Al Mulaylah	Al Mulaylih
0	0	0	0	0	0	0	0	0	0	0	0	0	0	0	0	0	0	0	0	0	0	0	0	0	0	Hamret Rashad	Al Mulaylih
0	0	0	0	0	0	0	0	0	0	0	0	0	0	0	1	0	0	0	0	0	0	0	0	0	0	Al Mindassah	Al Mindassah
0	0	0	0	0	0	0	0	0	0	0	0	0	0	0	0	0	0	0	0	0	0	0	0	0	0	Shaqr	Al Mindassah
0	0	0	0	0	0	0	0	0	0	0	0	0	0	0	0	0	0	0	0	0	0	0	0	0	0	Al Ghuzayl	Al Mindassah
0	0	0	0	0	0	0	0	0	0	0	0	0	0	0	0	0	0	0	0	0	0	0	0	0	0	Haitham	Al Mindassah
0	0	0	0	0	0	0	0	0	0	0	0	0	0	0	0	0	0	0	0	0	0	0	0	0	0	Al Bahra	Al Mindassah
0	0	0	0	0	0	0	0	0	0	0	0	0	0	0	0	0	0	0	0	0	0	0	0	0	0	Sad Al Ghabah	Al Mindassah
0	0	0	0	0	0	0	0	0	0	0	0	0	0	0	0	0	0	0	0	0	0	0	0	0	0	Al Kuwayrah	Al Mindassah
0	0	0	0	0	0	0	0	0	0	0	0	0	0	0	0	0	0	0	0	0	0	0	0	0	0	Shuab	Al Mindassah
0	0	0	0	0	0	0	0	0	0	0	0	0	0	1	0	0	0	0	0	0	0	0	0	1	0	Shajwa	Shajwa

The sixteenth services guide 2017\_Region Al Madinah Al Munawwarah

## Public services at the populated area level

## Number of Agricultural, Social, Administrative and Public Services and Banking Finance 1-2

Administrative services																								Populated area	Emirate or governorate or municipality			
Security control	Security point	Health affairs	Industrial fund	Real-estate fund	Social development fund	Labour office branch	Water branch	Financial branch	Transport branch	Females education office	Males education office	Females Education administration	Males education administration	Office of municipal services	Municipality centre	Secretariat of municipality	Pensions	Social Insurance	Awqaf (mortmain)	Center of promotion of virtue	Civil affairs	Passport department	Traffic centers			Police station	Police centre	
0	0	0	0	0	0	0	0	0	0	0	0	0	0	0	0	0	0	0	0	0	0	0	0	0	0	0	Heej	Shajwa
0	0	0	0	0	0	0	0	0	0	0	0	0	0	0	0	0	0	0	0	0	0	0	0	0	0	0	Al Buwer	Shajwa
0	0	0	0	0	0	0	0	0	0	0	0	0	0	0	0	0	0	0	0	0	0	0	0	0	0	0	Al Laq	Shajwa
0	0	0	0	0	0	0	0	0	0	0	0	0	0	0	0	0	0	0	0	0	0	0	0	0	0	0	Al Hamraa	Shajwa
1	0	0	0	0	0	0	0	0	0	0	0	0	0	0	0	0	0	0	0	0	0	0	0	0	0	0	Al Mefreq Al Muthalath	Shajwa
0	0	0	0	0	0	0	0	0	0	0	0	0	0	0	0	0	0	0	0	0	0	0	0	0	0	0	Al Jarf	Shajwa
0	0	0	0	0	0	0	0	0	0	0	0	0	0	0	0	0	0	0	0	0	0	0	0	0	0	0	Om Hasheem	Shajwa
0	0	0	0	0	0	0	0	0	0	0	0	0	0	0	1	0	0	0	0	0	0	0	0	0	1	0	Al Furaysh	Al Furaysh
0	0	0	0	0	0	0	0	0	0	0	0	0	0	0	0	0	0	0	0	0	0	0	0	0	0	0	As-Saigh well	Al Furaysh
0	0	0	0	0	0	0	0	0	0	0	0	0	0	0	0	0	0	0	0	0	0	0	0	0	0	0	Al Jafr	Al Furaysh
0	0	0	0	0	0	0	0	0	0	0	0	0	0	0	0	0	0	0	0	0	0	0	0	0	0	0	Aba Al Areej	Al Furaysh
0	0	0	0	0	0	0	0	0	0	0	0	0	0	0	0	0	0	0	0	0	0	0	0	0	0	0	Oqlah As-Sayfi	Al Furaysh
0	0	0	0	0	0	0	0	0	0	0	0	0	0	0	0	0	0	0	0	0	0	0	0	0	0	0	Shuab Al Ghames	Al Furaysh
0	0	0	0	0	0	0	0	0	0	0	0	0	0	0	0	0	0	0	0	0	0	0	0	0	0	0	Al Ghared	Al Furaysh
0	0	0	0	0	0	0	0	0	0	0	0	0	0	0	0	0	0	0	0	0	0	0	0	0	0	0	Malal	Al Furaysh
0	0	0	0	0	0	0	0	0	0	0	0	0	0	0	0	0	0	0	0	0	0	0	0	0	0	0	Abo Ashaush	Al Furaysh
0	0	0	0	0	0	0	0	0	0	0	0	0	0	0	0	0	0	0	0	0	0	0	0	0	0	0	Al Hazarah	Al Furaysh
0	0	0	0	0	0	0	0	0	0	0	0	0	0	0	0	0	0	0	0	0	0	0	0	0	0	0	Shabraqah	Al Furaysh

The sixteenth services guide 2017\_Region Al Madinah Al Munawwarah

## Public services at the populated area level

## Number of Agricultural, Social, Administrative and Public Services and Banking Finance 1-2

Administrative services																								Populated area	Emirate or governorate or municipality		
Security control	Security point	Health affairs	Industrial fund	Real-estate fund	Social development fund	Labour office branch	Water branch	Financial branch	Transport branch	Females education office	Males education office	Females Education administration	Males education administration	Office of municipal services	Municipality centre	Secretariat of municipality	Pensions	Social Insurance	Awqaf (mortmain)	Center of promotion of virtue	Civil affairs	Passport department	Traffic centers			Police station	Police centre
0	0	0	0	0	0	0	0	0	0	0	0	0	0	0	0	0	0	0	0	0	0	0	0	0	0	Haret Al Marashedah	Al Furaysh
0	0	0	0	0	0	0	0	0	0	0	0	0	0	0	0	0	0	0	0	0	0	0	0	0	0	As-Safa well	Al Furaysh
0	0	0	0	0	0	0	0	0	0	0	0	0	0	0	0	0	0	0	0	0	0	0	0	0	0	Wadi Malal Ash-	Al Furaysh
0	0	0	0	0	0	0	0	0	0	0	0	0	0	0	0	0	0	0	0	0	0	0	0	0	0	Wadi Ar-Rahbah	Al Furaysh
0	0	0	0	0	0	0	0	0	0	0	0	0	0	0	0	0	0	0	0	0	0	0	0	0	0	Ad-Dawaa	Al Furaysh
0	0	0	0	0	0	0	0	0	0	0	0	0	0	0	0	0	0	0	0	0	0	0	0	0	0	Atta Allah Homaid Al	Al Furaysh
0	0	0	0	0	0	0	0	0	0	0	0	0	0	0	1	0	0	0	0	0	0	0	0	0	1	Abiar Al Mashi	Abiar Al Mashi
0	0	0	0	0	0	0	0	0	0	0	0	0	0	0	0	0	0	0	0	0	0	0	0	0	0	Al Widi	Abiar Al Mashi
0	0	0	0	0	0	0	0	0	0	0	0	0	0	0	0	0	0	0	0	0	0	0	0	0	0	Ad-Duwayfaah	Abiar Al Mashi
0	0	0	0	0	0	0	0	0	0	0	0	0	0	0	0	0	0	0	0	0	0	0	0	0	0	Fresh wells	Abiar Al Mashi
0	0	0	0	0	0	0	0	0	0	0	0	0	0	0	0	0	0	0	0	0	0	0	0	0	0	Tawfan wells	Abiar Al Mashi
0	0	0	0	0	0	0	0	0	0	0	0	0	0	0	0	0	0	0	0	0	0	0	0	0	0	Ar-Rughaybah	Abiar Al Mashi
0	0	0	0	0	0	0	0	0	0	0	0	0	0	0	0	0	0	0	0	0	0	0	0	0	0	Ash-Shalayel	Abiar Al Mashi
0	0	0	0	0	0	0	0	0	0	0	0	0	0	0	0	0	0	0	0	0	0	0	0	0	0	Ad-Dawdaa Tanadub	Abiar Al Mashi
0	0	0	0	0	0	0	0	0	0	0	0	0	0	0	0	0	0	0	0	0	0	0	0	0	0	Wadi Hasanah	Abiar Al Mashi
0	0	0	0	0	0	0	0	0	0	0	0	0	0	0	0	0	0	0	0	0	0	0	0	0	0	An-Nasbyah	Abiar Al Mashi
0	0	0	0	0	0	0	0	0	0	0	0	0	0	0	0	0	0	0	0	0	0	0	0	0	0	Anam	Abiar Al Mashi
0	0	0	0	0	0	0	0	0	0	0	0	0	0	0	0	0	0	0	0	0	0	0	0	0	0	Al Bardyah	Abiar Al Mashi

The sixteenth services guide 2017\_Region Al Madinah Al Munawwarah

## Public services at the populated area level

## Number of Agricultural, Social, Administrative and Public Services and Banking Finance 1-2

Administrative services																								Populated area	Emirate or governorate or municipality			
Security control	Security point	Health affairs	Industrial fund	Real-estate fund	Social development fund	Labour office branch	Water branch	Financial branch	Transport branch	Females education office	Males education office	Females Education administration	Males education administration	Office of municipal services	Municipality centre	Secretariat of municipality	Pensions	Social Insurance	Awqaf (mortmain)	Center of promotion of virtue	Civil affairs	Passport department	Traffic centers			Police station	Police centre	
0	0	0	0	0	0	0	0	0	0	0	0	0	0	0	0	0	0	0	0	0	0	0	0	0	0	0	Al Oshayrah	Abiar Al Mashh
0	0	0	0	0	0	0	0	0	0	0	0	0	0	0	0	0	0	0	0	0	0	0	0	0	0	0	Al Hano	Abiar Al Mashh
0	0	0	0	0	0	0	0	0	0	0	0	0	0	0	0	0	0	0	0	0	0	0	0	0	0	0	Al Ghozlan	Abiar Al Mashh
0	0	0	0	0	0	0	0	0	0	0	0	0	0	0	0	0	0	0	0	0	0	0	0	0	0	0	Al Farashah	Abiar Al Mashh
0	0	0	0	0	0	0	0	0	0	0	0	0	0	0	0	0	0	0	0	0	0	0	0	0	0	0	Al Faqrah	Al Fagrah
0	0	0	0	0	0	0	0	0	0	0	0	0	0	1	1	0	0	0	1	0	0	0	0	1	1	0	As-Suwayderah	As Suwadirah
0	0	0	0	0	0	0	0	0	0	0	0	0	0	0	0	0	0	0	0	0	0	0	0	0	0	0	Al Har farms	As Suwadirah
0	0	0	0	0	0	0	0	0	0	0	0	0	0	0	0	0	0	0	0	0	0	0	0	0	0	0	Al Aithaa	As Suwadirah
0	0	0	0	0	0	0	0	0	0	0	0	0	0	0	0	0	0	0	0	0	0	0	0	0	0	0	Ar-Rusayaah farms	As Suwadirah
0	0	0	0	0	0	0	0	0	0	0	0	0	0	0	0	0	0	0	0	0	0	0	0	0	0	0	Ar-Razaya	As Suwadirah
0	0	0	0	0	0	0	0	0	0	0	0	0	0	0	0	0	0	0	0	0	0	0	0	0	0	0	Al Raghiya	Al Raghiya
0	0	0	0	0	0	0	0	0	0	0	0	0	0	0	0	0	0	0	0	0	0	0	0	0	1	0	Al Owaynah	Al Uwainah
0	0	0	0	0	0	0	0	0	0	0	0	0	0	0	0	0	0	0	0	0	0	0	0	0	0	0	Al Har	Al Har
0	0	0	0	0	0	0	0	0	0	0	0	0	0	0	0	0	0	0	0	0	0	0	0	0	0	0	Aldamiriuh	Ad Dumayriyah
0	0	0	0	0	0	0	0	0	0	0	0	0	0	0	0	0	0	0	0	0	0	0	0	0	0	0	Alhijariuh	Ad Dumayriyah
0	0	0	0	0	0	0	0	0	0	0	0	0	0	0	0	0	0	0	0	0	0	0	0	0	0	0	Alhababih	Ad Dumayriyah
0	0	0	0	0	0	0	0	0	0	0	0	0	0	0	0	0	0	0	0	0	0	0	0	0	0	0	Rahabah Alfurs	Ad Dumayriyah
0	0	0	0	0	0	0	0	0	0	0	0	0	0	0	0	0	0	0	0	0	0	0	0	0	0	0	Daeh	Dheha

The sixteenth services guide 2017\_Region Al Madinah Al Munawwarah

## Public services at the populated area level

## Number of Agricultural, Social, Administrative and Public Services and Banking Finance 1-2

Administrative services																								Populated area	Emirate or governorate or municipality		
Security control	Security point	Health affairs	Industrial fund	Real-estate fund	Social development fund	Labour office branch	Water branch	Financial branch	Transport branch	Females education office	Males education office	Females Education administration	Males education administration	Office of municipal services	Municipality centre	Secretariat of municipality	Pensions	Social Insurance	Awqaf (mortmain)	Center of promotion of virtue	Civil affairs	Passport department	Traffic centers			Police station	Police centre
0	0	0	0	0	0	0	0	0	0	0	0	0	0	0	0	0	0	0	0	0	0	0	0	0	0	Ghurab	Khorab
0	0	0	0	0	0	0	0	0	0	0	0	0	0	0	0	0	0	0	0	0	0	0	0	0	0	Hazrah	Hazrah
0	0	0	0	0	0	0	0	0	0	0	0	0	0	0	0	0	0	0	0	0	0	0	0	0	0	Almryr(Dihilat Alfatr)	Hazrah
0	0	0	0	0	0	0	0	0	0	0	0	0	0	0	0	0	0	0	0	0	0	0	0	0	0	Al Mesbaa	Al Mesbaa
0	0	0	0	0	0	0	0	0	0	0	0	0	0	0	0	0	0	0	0	0	0	0	0	0	0	Wadi Ad-Duthair farms	Dather
0	0	0	0	1	1	1	1	1	1	0	1	0	1	0	1	0	1	1	1	2	1	5	1	1	1	Yanbu	Yanbu
0	0	0	0	0	0	0	0	0	0	0	0	0	0	0	0	0	0	0	0	0	0	0	0	0	0	Water treatment plant	Yanbu
0	0	0	0	0	0	0	0	0	0	0	0	0	0	0	0	0	0	0	0	1	0	0	0	0	1	Yanbaa As-Senayah	Yanbu
0	0	0	0	0	0	0	0	0	0	0	0	0	0	0	1	0	0	0	0	1	0	0	0	0	1	Yanbu Al Nakhal	Yanbu Al Nakhal
0	0	0	0	0	0	0	0	0	0	0	0	0	0	0	0	0	0	0	0	0	0	0	0	0	0	Al Yaserah	Yanbu Al Nakhal
0	0	0	0	0	0	0	0	0	0	0	0	0	0	0	0	0	0	0	0	0	0	0	0	0	0	Al Bathnah	Yanbu Al Nakhal
0	0	0	0	0	0	0	0	0	0	0	0	0	0	0	0	0	0	0	0	0	0	0	0	0	0	Khaif Hussein	Yanbu Al Nakhal
0	0	0	0	0	0	0	0	0	0	0	0	0	0	0	0	0	0	0	0	0	0	0	0	0	0	Madsous	Yanbu Al Nakhal
0	0	0	0	0	0	0	0	0	0	0	0	0	0	0	0	0	0	0	0	0	0	0	0	0	0	Al Beqaa Al Faraah (Al	Yanbu Al Nakhal
0	0	0	0	0	0	0	0	0	0	0	0	0	0	0	0	0	0	0	0	0	0	0	0	0	0	Bani Darwesh well	Yanbu Al Nakhal
0	0	0	0	0	0	0	0	0	0	0	0	0	0	0	0	0	0	0	0	0	0	0	0	0	0	Al-Sheikh well	Yanbu Al Nakhal
0	0	0	0	0	0	0	0	0	0	0	0	0	0	0	0	0	0	0	0	0	0	0	0	0	0	Al Luhaa well	Yanbu Al Nakhal
0	0	0	0	0	0	0	0	0	0	0	0	0	0	0	0	0	0	0	0	0	0	0	0	0	0	As-Sadah (As-Sadah	Yanbu Al Nakhal

The sixteenth services guide 2017\_Region Al Madinah Al Munawwarah



## Public services at the populated area level

## Number of Agricultural, Social, Administrative and Public Services and Banking Finance 1-2

Administrative services																								Populated area	Emirate or governorate or municipality			
Security control	Security point	Health affairs	Industrial fund	Real-estate fund	Social development fund	Labour office branch	Water branch	Financial branch	Transport branch	Females education office	Males education office	Females Education administration	Males education administration	Office of municipal services	Municipality centre	Secretariat of municipality	Pensions	Social Insurance	Awqaf (mortmain)	Center of promotion of virtue	Civil affairs	Passport department	Traffic centers			Police station	Police centre	
0	0	0	0	0	0	0	0	0	0	0	0	0	0	0	0	0	0	0	0	0	0	0	0	0	0	0	Suwayqah	Yanbu Al Nakhal
0	0	0	0	0	0	0	0	0	0	0	0	0	0	0	0	0	0	0	0	0	0	0	0	0	0	0	Al Baqaryah (Al Faraah)	Yanbu Al Nakhal
0	0	0	0	0	0	0	0	0	0	0	0	0	0	0	0	0	0	0	0	0	0	0	0	0	0	0	Al Sharif farm	Yanbu Al Nakhal
0	0	0	0	0	0	0	0	0	0	0	0	0	0	0	0	0	0	0	0	0	0	0	0	0	0	0	Al Qurs	Yanbu Al Nakhal
0	0	0	0	0	0	0	0	0	0	0	0	0	0	0	0	0	0	0	0	0	0	0	0	0	0	0	Aylah	Yanbu Al Nakhal
0	0	0	0	0	0	0	0	0	0	0	0	0	0	0	0	0	0	0	0	0	0	0	0	0	0	0	Ahmed well	Yanbu Al Nakhal
0	0	0	0	0	0	0	0	0	0	0	0	0	0	0	0	0	0	0	0	0	0	0	0	0	0	0	Al Hama well (Hajr Al	Yanbu Al Nakhal
0	0	0	0	0	0	0	0	0	0	0	0	0	0	0	0	0	0	0	0	0	0	0	0	0	0	0	Khasm Al Hamraa farms	Yanbu Al Nakhal
0	0	0	0	0	0	0	0	0	0	0	0	0	0	0	0	0	0	0	0	0	0	0	0	0	0	0	Al Farah well	Yanbu Al Nakhal
0	0	0	0	0	0	0	0	0	0	0	0	0	0	0	0	0	0	0	0	0	0	0	0	0	0	0	Al Thalal	Yanbu Al Nakhal
0	0	0	0	0	0	0	0	0	0	0	0	0	0	0	0	0	0	0	0	0	1	0	0	0	0	0	Al Jabriyah	Al Jabriyah
0	0	0	0	0	0	0	0	0	0	0	0	0	0	0	0	0	0	0	0	0	0	0	0	0	0	0	Al Ryan	Al Jabriyah
0	0	0	0	0	0	0	0	0	0	0	0	0	0	0	0	0	0	0	0	0	0	0	0	0	0	0	Ein Ali Al Harbyah	Al Jabriyah
0	0	0	0	0	0	0	0	0	0	0	0	0	0	0	0	0	0	0	0	0	0	0	0	0	0	0	Al Alqamyah	Al Jabriyah
0	0	0	0	0	0	0	0	0	0	0	0	0	0	0	0	0	0	0	0	0	0	0	0	0	0	0	Al Mazraah	Al Jabriyah
0	0	0	0	0	0	0	0	0	0	0	0	0	0	0	0	0	0	0	0	0	0	0	0	0	0	0	Al Qaryah	Al Jabriyah
0	0	0	0	0	0	0	0	0	0	0	0	0	0	0	0	0	0	0	0	0	0	0	0	0	0	0	Al Muthannah	Al Jabriyah
0	0	0	0	0	0	0	0	0	0	0	0	0	0	0	0	0	0	0	0	0	0	0	0	0	0	0	Al Mubarak	Al Jabriyah

The sixteenth services guide 2017\_Region Al Madinah Al Munawwarah

## Public services at the populated area level

## Number of Agricultural, Social, Administrative and Public Services and Banking Finance 1-2

Administrative services																								Populated area	Emirate or governorate or municipality			
Security control	Security point	Health affairs	Industrial fund	Real-estate fund	Social development fund	Labour office branch	Water branch	Financial branch	Transport branch	Females education office	Males education office	Females Education administration	Males education administration	Office of municipal services	Municipality centre	Secretariat of municipality	Pensions	Social Insurance	Awqaf (mortmain)	Center of promotion of virtue	Civil affairs	Passport department	Traffic centers			Police station	Police centre	
0	0	0	0	0	0	0	0	0	0	0	0	0	0	0	0	0	0	0	0	0	0	0	0	0	0	0	Albarakah	Al Jabriyah
0	0	0	0	0	0	0	0	0	0	0	0	0	0	0	0	0	0	0	0	0	0	0	0	0	0	0	Al Mushayref	Al Jabriyah
0	0	0	0	0	0	0	0	0	0	0	0	0	0	0	0	0	0	0	0	0	0	0	0	0	0	0	Al Qadi well	Al Jabriyah
0	0	0	0	0	0	0	0	0	0	0	0	0	0	0	0	0	0	0	0	0	0	0	0	0	0	0	Al Obayesh	Al Jabriyah
0	0	0	0	0	0	0	0	0	0	0	0	0	0	0	0	0	0	0	0	0	0	0	0	0	0	0	As-Samad	Al Jabriyah
0	0	0	0	0	0	0	0	0	0	0	0	0	0	0	0	0	0	0	0	0	0	0	0	0	0	0	Aba Al Hamed	Al Jabriyah
0	0	0	0	0	0	0	0	0	0	0	0	0	0	0	0	0	0	0	0	0	0	0	0	0	0	0	Al Najeel	Al Jabriyah
0	0	0	0	0	0	0	0	0	0	0	0	0	0	0	0	0	0	0	0	0	0	0	0	0	0	0	Salam well (As-Salhyah)	Al Jabriyah
0	0	0	0	0	0	0	0	0	0	0	0	0	0	0	0	0	0	0	0	0	0	0	0	0	0	0	Al Maleh well	Al Jabriyah
0	0	0	0	0	0	0	0	0	0	0	0	0	0	0	0	0	0	0	0	0	0	0	0	0	0	0	Nama As-Surayhi well	Al Jabriyah
0	0	0	0	0	0	0	0	0	0	0	0	0	0	0	0	0	0	0	0	0	0	0	0	0	0	0	Ateeq As-Surayhi well	Al Jabriyah
0	0	0	0	0	0	0	0	0	0	0	0	0	0	0	0	0	0	0	0	0	0	0	0	0	0	0	As-Sukubyah	Al Jabriyah
0	0	0	0	0	0	0	0	0	0	0	0	0	0	0	0	0	0	0	0	0	0	0	0	0	0	0	Al Aqer Washek	Al Jabriyah
0	0	0	0	0	0	0	0	0	0	0	0	0	0	0	0	0	0	0	0	0	0	0	0	0	0	0	At-Taybah	Al Jabriyah
0	0	0	0	0	0	0	0	0	0	0	0	0	0	0	0	0	0	0	0	0	0	0	0	0	0	0	Ar-Raya well	Al Jabriyah
0	0	0	0	0	0	0	0	0	0	0	0	0	0	0	0	0	0	0	0	0	0	0	0	0	0	0	Rahba	Al Jabriyah
0	0	0	0	0	0	0	0	0	0	0	0	0	0	0	0	0	0	0	0	0	0	0	0	0	0	0	Talaah Nazah	Tala'at Naza
0	0	0	0	0	0	0	0	0	0	0	0	0	0	0	0	0	0	0	0	0	0	0	0	0	0	0	Ardaa	Tala'at Naza

The sixteenth services guide 2017\_Region Al Madinah Al Munawwarah

## Public services at the populated area level

## Number of Agricultural, Social, Administrative and Public Services and Banking Finance 1-2

Administrative services																								Populated area	Emirate or governorate or municipality			
Security control	Security point	Health affairs	Industrial fund	Real-estate fund	Social development fund	Labour office branch	Water branch	Financial branch	Transport branch	Females education office	Males education office	Females Education administration	Males education administration	Office of municipal services	Municipality centre	Secretariat of municipality	Pensions	Social Insurance	Awqaf (mortmain)	Center of promotion of virtue	Civil affairs	Passport department	Traffic centers			Police station	Police centre	
0	0	0	0	0	0	0	0	0	0	0	0	0	0	0	0	0	0	0	0	0	0	0	0	0	0	0	Samad As-Saeedi	Tala'at Naza
0	0	0	0	0	0	0	0	0	0	0	0	0	0	0	0	0	0	0	0	0	0	0	0	0	0	0	Abdullah Al Hussaini	Tala'at Naza
0	0	0	0	0	0	0	0	0	0	0	0	0	0	0	0	0	0	0	0	0	0	0	0	0	0	0	Falih Az-Zaghir well	Tala'at Naza
0	0	0	0	0	0	0	0	0	0	0	0	0	0	0	0	0	0	0	0	0	0	0	0	0	0	0	Gharaa	Tala'at Naza
0	0	0	0	0	0	0	0	0	0	0	0	0	0	0	0	0	0	0	0	0	0	0	0	0	0	0	Abo Qarnayn well	Tala'at Naza
0	0	0	0	0	0	0	0	0	0	0	0	0	0	0	0	0	0	0	0	0	0	0	0	0	0	0	Katad	Tala'at Naza
0	0	0	0	0	0	0	0	0	0	0	0	0	0	0	0	0	0	0	0	0	0	0	0	0	0	0	Al Farsha	Tala'at Naza
0	0	0	0	0	0	0	0	0	0	0	0	0	0	0	0	0	0	0	0	0	0	0	0	0	0	0	Om Dayaat	Tala'at Naza
0	0	0	0	0	0	0	0	0	0	0	0	0	0	0	0	0	0	0	0	0	0	0	0	0	0	0	Az-Zaghar	Tala'at Naza
0	0	0	0	0	0	0	0	0	0	0	0	0	0	0	0	0	0	0	0	0	0	0	0	0	0	0	Abed well	Tala'at Naza
0	0	0	0	0	0	0	0	0	0	0	0	0	0	0	0	0	0	0	0	0	0	0	0	0	0	0	Moslem well	Tala'at Naza
0	0	0	0	0	0	0	0	0	0	0	0	0	0	0	0	0	0	0	0	0	0	0	0	0	0	0	Ash-Shabuli well	Tala'at Naza
0	0	0	0	0	0	0	0	0	0	0	0	0	0	0	0	0	0	0	0	0	0	0	0	0	0	0	Al Lahwyah well	Tala'at Naza
0	0	0	0	0	0	0	0	0	0	0	0	0	0	0	0	0	0	0	0	0	0	0	0	0	0	0	Al-Ahmar	Rakho
0	0	0	0	0	0	0	0	0	0	0	0	0	0	0	0	0	0	0	0	0	0	0	0	0	0	0	Al Khayamyah Al	Rakho
0	0	0	0	0	0	0	0	0	0	0	0	0	0	0	0	0	0	0	0	0	0	0	0	0	0	0	Hamdi bin Awwadah	Rakho
0	0	0	0	0	0	0	0	0	0	0	0	0	0	0	0	0	0	0	0	0	0	0	0	0	0	0	Lawyah well	Rakho
0	0	0	0	0	0	0	0	0	0	0	0	0	0	0	0	0	0	0	0	0	0	0	0	0	0	0	Al Qaderah	Rakho

The sixteenth services guide 2017\_Region Al Madinah Al Munawwarah

## Public services at the populated area level

## Number of Agricultural, Social, Administrative and Public Services and Banking Finance 1-2

Administrative services																								Populated area	Emirate or governorate or municipality		
Security control	Security point	Health affairs	Industrial fund	Real-estate fund	Social development fund	Labour office branch	Water branch	Financial branch	Transport branch	Females education office	Males education office	Females Education administration	Males education administration	Office of municipal services	Municipality centre	Secretariat of municipality	Pensions	Social Insurance	Awqaf (mortmain)	Center of promotion of virtue	Civil affairs	Passport department	Traffic centers			Police station	Police centre
0	0	0	0	0	0	0	0	0	0	0	0	0	0	0	0	0	0	0	0	0	0	0	0	0	0	Al Khayamyah Ash-	Rakho
0	0	0	0	0	0	0	0	0	0	0	0	0	0	0	0	0	0	0	0	0	0	0	0	0	0	Layah	Rakho
0	0	0	0	0	0	0	0	0	0	0	0	0	0	0	0	0	0	0	0	0	0	0	0	0	0	Al Luhyan	Rakho
0	0	0	0	0	0	0	0	0	0	0	0	0	0	0	0	0	0	0	0	0	0	0	0	0	0	Daf Ar-Rufhah	Rakho
0	0	0	0	0	0	0	0	0	0	0	0	0	0	0	0	0	0	0	0	0	0	0	0	0	0	Fam Alaqah	Rakho
0	0	0	0	0	0	0	0	0	0	0	0	0	0	0	0	0	0	0	0	0	0	0	0	0	0	Dureet	Rakho
0	0	0	0	0	0	0	0	0	0	0	0	0	0	0	0	0	0	0	0	0	0	0	0	0	0	Salam	Rakho
0	0	0	0	0	0	0	0	0	0	0	0	0	0	0	0	0	0	0	0	0	0	0	0	0	0	Duwaynah	Rakho
0	0	0	0	0	0	0	0	0	0	0	0	0	0	0	0	0	0	0	0	0	0	0	0	0	0	Danah	Rakho
0	0	0	0	0	0	0	0	0	0	0	0	0	0	0	0	0	0	0	0	0	0	0	0	0	0	Dahek wells	Rakho
0	0	0	0	0	0	0	0	0	0	0	0	0	0	0	0	0	0	0	0	0	0	0	0	0	0	Zuhal	Rakho
0	0	0	0	0	0	0	0	0	0	0	0	0	0	0	0	0	0	0	0	0	0	0	0	0	0	Tata	Rakho
0	0	0	0	0	0	0	0	0	0	0	0	0	0	0	0	0	0	0	0	0	0	0	0	0	0	Addan	Rakho
0	0	0	0	0	0	0	0	0	0	0	0	0	0	0	0	0	0	0	0	0	0	0	0	0	0	Sudaira	Rakho
0	0	0	0	0	0	0	0	0	0	0	0	0	0	0	0	0	0	0	0	0	0	0	0	0	0	Al Latyah	Rakho
0	0	0	0	0	0	0	0	0	0	0	0	0	0	0	0	0	0	0	0	0	0	0	0	0	0	Al Ayz well (Al Halaqat)	Rakho
0	0	0	0	0	0	0	0	0	0	0	0	0	0	0	0	0	0	0	0	0	0	0	0	0	0	Senan Ash-Shuwal	Rakho
0	0	0	0	0	0	0	0	0	0	0	0	0	0	0	0	0	0	0	0	0	0	0	0	0	0	Tanadub	Rakho

The sixteenth services guide 2017\_Region Al Madinah Al Munawwarah

## Public services at the populated area level

## Number of Agricultural, Social, Administrative and Public Services and Banking Finance 1-2

Administrative services																								Populated area	Emirate or governorate or municipality		
Security control	Security point	Health affairs	Industrial fund	Real-estate fund	Social development fund	Labour office branch	Water branch	Financial branch	Transport branch	Females education office	Males education office	Females Education administration	Males education administration	Office of municipal services	Municipality centre	Secretariat of municipality	Pensions	Social Insurance	Awqaf (mortmain)	Center of promotion of virtue	Civil affairs	Passport department	Traffic centers			Police station	Police centre
0	0	0	0	0	0	0	0	0	0	0	0	0	0	0	0	0	0	0	0	0	0	0	0	0	0	Ath-Thama	Rakho
0	0	0	0	0	0	0	0	0	0	0	0	0	0	0	0	0	0	0	0	0	0	0	0	0	0	Ar-Rawi	Rakho
0	0	0	0	0	0	0	0	0	0	0	0	0	0	0	0	0	0	0	0	0	0	0	0	0	0	As-Sakharah	Rakho
0	0	0	0	0	0	0	0	0	0	0	0	0	0	0	0	0	0	0	0	0	0	0	0	0	0	Al Buwayrat (Barawat)	Rakho
0	0	0	0	0	0	0	0	0	0	0	0	0	0	0	0	0	0	0	0	0	0	0	0	0	0	Oudah well (Ar-Rajebi)	Rakho
0	0	0	0	0	0	0	0	0	0	0	0	0	0	0	0	0	0	0	0	0	0	0	0	0	0	Saleh Ar-Refai well	Rakho
0	0	0	0	0	0	0	0	0	0	0	0	0	0	0	0	0	0	0	0	0	0	0	0	0	0	Tawmal	Rakho
0	0	0	0	0	0	0	0	0	0	0	0	0	0	0	0	0	0	0	0	0	0	0	0	0	0	Al Waqeah	Rakho
0	0	0	0	0	0	0	0	0	0	0	0	0	0	0	0	0	0	0	0	0	0	0	0	0	0	Al Mawared	Rakho
0	0	0	0	0	0	0	0	0	0	0	0	0	0	0	0	0	0	0	0	0	0	0	0	0	0	Al Musaynaa	Rakho
0	0	0	0	0	0	0	0	0	0	0	0	0	0	0	0	0	0	0	0	0	0	0	0	0	0	Tareef Ar-Rajel	Rakho
0	0	0	0	0	0	0	0	0	0	0	0	0	0	0	0	0	0	0	0	0	0	0	0	0	0	Om Waqaybat	Rakho
0	0	0	0	0	0	0	0	0	0	0	0	0	0	0	0	0	0	0	0	0	0	0	0	0	0	Al Humaydah	Rakho
0	0	0	0	0	0	0	0	0	0	0	0	0	0	0	0	0	0	0	0	0	0	0	0	0	0	Fam Anzaa	Rakho
0	0	0	0	0	0	0	0	0	0	0	0	0	0	0	0	0	0	0	0	0	0	0	0	0	0	Ash-Shuhaibaa	Rakho
0	0	0	0	0	0	0	0	0	0	0	0	0	0	0	0	0	0	0	0	0	0	0	0	0	0	Jari	Rakho
0	0	0	0	0	0	0	0	0	0	0	0	0	0	0	0	0	0	0	0	0	0	0	0	0	0	Al Jawyat well	Rakho
0	0	0	0	0	0	0	0	0	0	0	0	0	0	0	0	0	0	0	0	0	0	0	0	0	0	Saad bin Mosaad well	Rakho

The sixteenth services guide 2017\_Region Al Madinah Al Munawwarah

## Public services at the populated area level

## Number of Agricultural, Social, Administrative and Public Services and Banking Finance 1-2

Administrative services																								Populated area	Emirate or governorate or municipality		
Security control	Security point	Health affairs	Industrial fund	Real-estate fund	Social development fund	Labour office branch	Water branch	Financial branch	Transport branch	Females education office	Males education office	Females Education administration	Males education administration	Office of municipal services	Municipality centre	Secretariat of municipality	Pensions	Social Insurance	Awqaf (mortmain)	Center of promotion of virtue	Civil affairs	Passport department	Traffic centers			Police station	Police centre
0	0	0	0	0	0	0	0	0	0	0	0	0	0	0	0	0	0	0	0	0	0	0	0	0	0	Hamed bin Raja well	Rakho
0	0	0	0	0	0	0	0	0	0	0	0	0	0	0	0	0	0	0	0	0	0	0	0	0	0	Jaber bin Jabarah well	Rakho
0	0	0	0	0	0	0	0	0	0	0	0	0	0	0	0	0	0	0	0	0	0	0	0	0	0	Nabt	Nabt
0	0	0	0	0	0	0	0	0	0	0	0	0	0	0	0	0	0	0	0	0	0	0	0	0	0	Om Al Hayran	Nabt
0	0	0	0	0	0	0	0	0	0	0	0	0	0	0	0	0	0	0	0	0	0	0	0	0	0	Al Moayzalah	Nabt
0	0	0	0	0	0	0	0	0	0	0	0	0	0	0	0	0	0	0	0	0	0	0	0	0	0	Al Wadeen (Abo	Nabt
0	0	0	0	0	0	0	0	0	0	0	0	0	0	0	0	0	0	0	0	0	0	0	0	0	0	Al Amaer	Nabt
0	0	0	0	0	0	0	0	0	0	0	0	0	0	0	0	0	0	0	0	0	0	0	0	0	0	Bin Zuweid well	Nabt
0	0	0	0	0	0	0	0	0	0	0	0	0	0	0	0	0	0	0	0	0	0	0	0	0	0	Cement factory	Nabt
0	0	0	0	0	0	0	0	0	0	0	0	0	0	0	0	0	0	0	0	0	0	0	0	0	0	Ramath Al Makhref	Nabt
0	0	0	0	0	0	0	0	0	0	0	0	0	0	0	0	0	0	0	0	0	0	0	0	0	0	Om Al Ashm alley	Nabt
0	0	0	0	0	0	0	0	0	0	0	0	0	0	0	0	0	0	0	0	0	0	0	0	0	0	Al-Najaf	Khamal
0	0	0	0	0	0	0	0	0	0	0	0	0	0	0	0	0	0	0	0	0	0	0	0	0	0	As-Safsaf	Khamal
0	0	0	0	0	0	0	0	0	0	0	0	0	0	0	0	0	0	0	0	0	0	0	0	0	0	Al Buhayrah	Khamal
0	0	0	0	0	0	0	0	0	0	0	0	0	0	0	0	0	0	0	0	0	0	0	0	0	0	Suwaiqah	Khamal
0	0	0	0	0	0	0	0	0	0	0	0	0	0	0	0	0	0	0	0	0	0	0	0	0	0	Saeedah lake	Khamal
0	0	0	0	0	0	0	0	0	0	0	0	0	0	0	0	0	0	0	0	0	0	0	0	0	0	Om Ratq wells	Khamal
0	0	0	0	0	0	0	0	0	0	0	0	0	0	0	0	0	0	0	0	0	0	0	0	0	0	Dabaan	Khamal

The sixteenth services guide 2017\_Region Al Madinah Al Munawwarah

## Public services at the populated area level

## Number of Agricultural, Social, Administrative and Public Services and Banking Finance 1-2

Administrative services																								Populated area	Emirate or governorate or municipality			
Security control	Security point	Health affairs	Industrial fund	Real-estate fund	Social development fund	Labour office branch	Water branch	Financial branch	Transport branch	Females education office	Males education office	Females Education administration	Males education administration	Office of municipal services	Municipality centre	Secretariat of municipality	Pensions	Social Insurance	Awqaf (mortmain)	Center of promotion of virtue	Civil affairs	Passport department	Traffic centers			Police station	Police centre	
0	0	0	0	0	0	0	0	0	0	0	0	0	0	0	0	0	0	0	0	0	0	0	0	0	0	0	Al Qasuryah	Khamal
0	0	0	0	0	0	0	0	0	0	0	0	0	0	0	0	0	0	0	0	0	0	0	0	0	0	0	Al Helalyah	Khamal
1	0	0	0	0	0	0	0	0	0	0	0	0	0	0	0	0	0	0	0	0	0	0	0	0	0	0	As-Sulaym	As-Sulaym
0	0	0	0	0	0	0	0	0	0	0	0	0	0	0	0	0	0	0	0	0	0	0	0	0	0	0	Al Faqa'ali	Al Faqa'ali
0	0	0	0	0	0	0	0	0	0	0	0	0	0	0	0	0	0	0	0	0	0	0	0	0	0	0	Wajeri	Al Faqa'ali
0	0	0	0	0	0	0	0	0	0	0	0	0	0	0	0	0	0	0	0	0	0	0	0	0	0	0	As-Sarehah	Al Faqa'ali
0	0	0	0	0	0	0	0	0	0	0	0	0	0	0	0	0	0	0	0	0	0	0	0	0	0	0	Om Az-Zaba	Al Faqa'ali
0	0	0	0	0	0	0	0	0	0	0	0	0	0	0	0	0	0	0	0	0	0	0	0	0	0	0	Samad Al Arbanah	Al Faqa'ali
0	0	0	0	0	0	0	0	0	0	0	0	0	0	0	0	0	0	0	0	0	0	0	0	0	0	0	Ar-Raqabah	Al Faqa'ali
0	0	0	0	0	0	0	0	0	0	0	0	0	0	0	0	0	0	0	0	0	0	0	0	0	0	0	Al Oshaysh	Al Faqa'ali
0	0	0	0	0	0	0	0	0	0	0	0	0	0	0	0	0	0	0	0	0	0	0	0	0	0	0	Al Masli	Al Faqa'ali
0	0	0	0	0	0	0	0	0	0	0	0	0	0	0	0	0	0	0	0	0	0	0	0	0	0	0	Hulayel bin Mohamed	Al Faqa'ali
0	0	0	0	0	0	0	0	0	0	0	0	0	0	0	0	0	0	0	0	0	0	0	0	0	0	0	Kaanah	Al Faqa'ali
0	0	0	0	0	0	0	0	0	0	0	0	0	0	0	0	0	0	0	0	0	0	0	0	0	0	0	Al Khalsaa	Al Faqa'ali
0	0	0	0	0	0	0	0	0	0	0	0	0	0	0	0	0	0	0	0	0	0	0	0	0	0	0	As-Saderah	Al Faqa'ali
0	0	0	0	0	0	0	0	0	0	0	0	0	0	0	0	0	0	0	0	0	0	0	0	0	0	0	As-Sadeed well	Al Faqa'ali
0	0	0	0	0	0	0	0	0	0	0	0	0	0	0	0	0	0	0	0	0	0	0	0	0	0	0	Ad-Daab	Al Faqa'ali
0	0	0	0	0	0	0	0	0	0	0	0	0	0	0	0	0	0	0	0	0	0	0	0	0	0	0	Hamad Al Adab farm	Al Faqa'ali

The sixteenth services guide 2017\_Region Al Madinah Al Munawwarah

## Public services at the populated area level

## Number of Agricultural, Social, Administrative and Public Services and Banking Finance 1-2

Administrative services																								Populated area	Emirate or governorate or municipality			
Security control	Security point	Health affairs	Industrial fund	Real-estate fund	Social development fund	Labour office branch	Water branch	Financial branch	Transport branch	Females education office	Males education office	Females Education administration	Males education administration	Office of municipal services	Municipality centre	Secretariat of municipality	Pensions	Social Insurance	Awqaf (mortmain)	Center of promotion of virtue	Civil affairs	Passport department	Traffic centers			Police station	Police centre	
0	0	0	0	0	0	0	0	0	0	0	0	0	0	0	0	0	0	0	0	0	0	0	0	0	0	0	Thamayel Das	Al Faqa'ali
0	0	0	0	0	0	0	0	0	0	0	0	0	0	0	0	0	0	0	0	0	0	0	0	0	0	0	Mohamed Dakhil Allah	Al Faqa'ali
0	0	0	0	0	0	0	0	0	0	0	0	0	0	0	0	0	0	0	0	0	0	0	0	0	0	0	Al Quwayez	Al Faqa'ali
0	0	0	0	0	0	0	0	0	0	0	0	0	0	0	0	0	0	0	0	0	0	0	0	0	0	0	Awwaid Al Kutayni well	Al Faqa'ali
0	1	0	0	0	0	0	1	0	0	0	0	0	0	1	0	0	0	0	0	0	0	0	0	1	0	0	An-Nabaa	Al Nabat
0	0	0	0	0	0	0	0	0	0	0	0	0	0	0	0	0	0	0	0	0	0	0	0	0	0	0	Al Hayem well	Al Heem
0	0	0	0	0	0	0	0	0	0	0	0	0	0	0	0	0	0	0	0	0	0	0	0	0	0	0	Ash-Sharjah	Al Sharjah
1	0	0	0	0	1	1	1	1	0	1	1	1	1	0	1	0	1	0	1	1	1	1	1	1	0	1	Al-Ula	Al Ula
0	0	0	0	0	0	0	0	0	0	0	0	0	0	0	0	0	0	0	0	0	0	0	0	0	0	0	Al Muatadel	Al Ula
0	0	0	0	0	0	0	0	0	0	0	0	0	0	1	0	0	0	0	0	0	0	0	0	1	0	0	Mogayra	Mogayra
0	0	0	0	0	0	0	0	0	0	0	0	0	0	0	0	0	0	0	0	0	0	0	0	0	0	0	Abo Zaraeb	Mogayra
0	0	0	0	0	0	0	0	0	0	0	0	0	0	0	0	0	0	0	0	0	0	0	0	0	0	0	Al Khushaybah	Mogayra
0	0	0	0	0	0	0	0	0	0	0	0	0	0	0	0	0	0	0	0	0	0	0	0	0	0	0	Al Wazb	Mogayra
0	0	0	0	0	0	0	0	0	0	0	0	0	0	0	0	0	0	0	0	0	0	0	0	0	0	0	Qai Al Haj	Mogayra
0	0	0	0	0	0	0	0	0	0	0	0	0	0	0	0	0	0	0	0	0	0	0	0	0	0	0	Al Marma	Mogayra
0	0	0	0	0	0	0	0	0	0	0	0	0	0	0	0	0	0	0	0	0	0	0	0	0	0	0	Mughaytah	Mogayra
0	0	0	0	0	0	0	0	0	0	0	0	0	0	0	0	0	0	0	0	0	0	0	0	0	0	0	Daah	Mogayra
0	0	0	0	0	0	0	0	0	0	0	0	0	0	0	0	0	0	0	0	0	0	0	0	0	0	0	Al Rofayah	Mogayra

The sixteenth services guide 2017\_Region Al Madinah Al Munawwarah



## Public services at the populated area level

## Number of Agricultural, Social, Administrative and Public Services and Banking Finance 1-2

Administrative services																								Populated area	Emirate or governorate or municipality			
Security control	Security point	Health affairs	Industrial fund	Real-estate fund	Social development fund	Labour office branch	Water branch	Financial branch	Transport branch	Females education office	Males education office	Females Education administration	Males education administration	Office of municipal services	Municipality centre	Secretariat of municipality	Pensions	Social Insurance	Awqaf (mortmain)	Center of promotion of virtue	Civil affairs	Passport department	Traffic centers			Police station	Police centre	
0	0	0	0	0	0	0	0	0	0	0	0	0	0	0	0	0	0	0	0	0	0	0	0	0	0	0	Al Hajr (Saleh Madaen)	Al Hajr
0	0	0	0	0	0	0	0	0	0	0	0	0	0	0	0	0	0	0	0	0	0	0	0	1	0	0	Al Atheeb	Al Atheeb
0	0	0	0	0	0	0	0	0	0	0	0	0	0	0	0	0	0	0	0	0	0	0	0	0	0	0	Qai Turk	Al Atheeb
0	0	0	0	0	0	0	0	0	0	0	0	0	0	0	0	0	0	0	0	0	0	0	0	0	0	0	Qaraqer	Al Atheeb
0	0	0	0	0	0	0	0	0	0	0	0	0	0	0	0	0	0	0	0	0	0	0	0	0	0	0	Al Malsan	Al Atheeb
0	0	0	0	0	0	0	0	0	0	0	0	0	0	0	0	0	0	0	0	0	0	0	0	0	0	0	Al Wusayta	Al Atheeb
0	0	0	0	0	0	0	0	0	0	0	0	0	0	0	0	0	0	0	0	0	0	0	0	0	0	0	Om Tulayhah	Al Atheeb
0	0	0	0	0	0	0	0	0	0	0	0	0	0	0	0	0	0	0	0	0	0	0	0	0	0	0	Ash-Shura'yah	Al Atheeb
0	0	0	0	0	0	0	0	0	0	0	0	0	0	0	0	0	0	0	0	0	0	0	0	0	0	0	Qarah	Al Atheeb
0	0	0	0	0	0	0	0	0	0	0	0	0	0	0	0	0	0	0	0	0	0	0	0	0	0	0	Al Muntazehah	Al Atheeb
0	0	0	0	0	0	0	0	0	0	0	0	0	0	0	0	0	0	0	0	0	0	0	0	0	0	0	Shelal	Shelal
0	0	0	0	0	0	0	0	0	0	0	0	0	0	0	0	0	0	0	0	0	0	0	0	0	0	0	Thurayah	Shelal
0	0	0	0	0	0	0	0	0	0	0	0	0	0	0	0	0	0	0	0	0	0	0	0	0	0	0	Al Manqah	Shelal
0	0	0	0	0	0	0	0	0	0	0	0	0	0	0	0	0	0	0	0	0	0	0	0	0	0	0	Al Bureikah	Al Bureikah
0	0	0	0	0	0	0	0	0	0	0	0	0	0	1	0	0	0	0	0	0	0	0	0	0	1	0	Al Najeel	Al Najeel
0	0	0	0	0	0	0	0	0	0	0	0	0	0	0	0	0	0	0	0	0	0	0	0	0	0	0	Al Aurf	Al Najeel
0	0	0	0	0	0	0	0	0	0	0	0	0	0	0	0	0	0	0	0	0	0	0	0	0	0	0	Al Balatah	Al Najeel
0	0	0	0	0	0	0	0	0	0	0	0	0	0	0	0	0	0	0	0	0	0	0	0	0	0	0	Aran	Al Najeel

The sixteenth services guide 2017\_Region Al Madinah Al Munawwarah

## Public services at the populated area level

## Number of Agricultural, Social, Administrative and Public Services and Banking Finance 1-2

Administrative services																								Populated area	Emirate or governorate or municipality			
Security control	Security point	Health affairs	Industrial fund	Real-estate fund	Social development fund	Labour office branch	Water branch	Financial branch	Transport branch	Females education office	Males education office	Females Education administration	Males education administration	Office of municipal services	Municipality centre	Secretariat of municipality	Pensions	Social Insurance	Awqaf (mortmain)	Center of promotion of virtue	Civil affairs	Passport department	Traffic centers			Police station	Police centre	
0	0	0	0	0	0	0	0	0	0	0	0	0	0	0	0	0	0	0	0	0	0	0	0	0	0	0	Shawsaa	Al Najeel
0	0	0	0	0	0	0	0	0	0	0	0	0	0	0	0	0	0	0	0	0	0	0	0	0	0	0	Al Kharqah	Al Najeel
0	0	0	0	0	0	0	0	0	0	0	0	0	0	0	0	0	0	0	0	0	0	0	0	0	0	0	An-Natef	Al Najeel
0	0	0	0	0	0	0	0	0	0	0	0	0	0	0	0	0	0	0	0	0	0	0	0	0	0	0	Al Muqreh	Al Najeel
0	0	0	0	0	0	0	0	0	0	0	0	0	0	0	0	0	0	0	0	0	0	0	0	0	0	0	Qenawah	Al Najeel
0	0	0	0	0	0	0	0	0	0	0	0	0	0	0	0	0	0	0	0	0	0	0	0	0	0	0	An-Nuhaytah	Al Najeel
0	0	0	0	0	0	0	0	0	0	0	0	0	0	0	0	0	0	0	0	0	0	0	0	0	0	0	Ofoq	Al Najeel
0	0	0	0	0	0	0	0	0	0	0	0	0	0	0	0	0	0	0	0	0	0	0	0	0	0	0	Qutaya	Al Najeel
0	0	0	0	0	0	0	0	0	0	0	0	0	0	0	0	0	0	0	0	0	0	0	0	0	0	0	Al Ward	Al Ward
0	0	0	0	0	0	0	0	0	0	0	0	0	0	0	0	0	0	0	0	0	0	0	0	0	0	0	Serar	Al Ward
0	0	0	0	0	0	0	0	0	0	0	0	0	0	0	0	0	0	0	0	0	0	0	0	0	0	0	Al Farsh	Al Ward
0	0	0	0	0	0	0	0	0	0	0	0	0	0	0	0	0	0	0	0	0	0	0	0	0	0	0	Wadi Qerm	Al Ward
0	0	0	0	0	0	0	0	0	0	0	0	0	0	0	0	0	0	0	0	0	0	0	0	0	0	0	Al Wafd	Al Ward
0	0	0	0	0	0	0	0	0	0	0	0	0	0	0	0	0	0	0	0	0	0	0	0	0	0	0	Teeb Esm Al Janub	Al Ward
1	0	0	0	0	0	0	0	0	0	0	0	0	0	0	0	0	0	0	0	0	0	0	0	0	1	Fadhla	Fadhla	
0	0	0	0	0	0	0	0	0	0	0	0	0	0	0	0	0	0	0	0	0	0	0	0	0	0	0	Al Quwayrah mountain	Fadhla
0	0	0	0	0	0	0	0	0	0	0	0	0	0	0	0	0	0	0	0	0	0	0	0	0	0	0	Jaydah	Fadhla
0	0	0	0	0	0	0	0	0	0	0	0	0	0	0	0	0	0	0	0	0	0	0	0	0	0	0	Abo Taynah	Fadhla

The sixteenth services guide 2017\_Region Al Madinah Al Munawwarah

## Public services at the populated area level

## Number of Agricultural, Social, Administrative and Public Services and Banking Finance 1-2

Administrative services																								Populated area	Emirate or governorate or municipality			
Security control	Security point	Health affairs	Industrial fund	Real-estate fund	Social development fund	Labour office branch	Water branch	Financial branch	Transport branch	Females education office	Males education office	Females Education administration	Males education administration	Office of municipal services	Municipality centre	Secretariat of municipality	Pensions	Social Insurance	Awqaf (mortmain)	Center of promotion of virtue	Civil affairs	Passport department	Traffic centers			Police station	Police centre	
0	0	0	0	0	0	0	0	0	0	0	0	0	0	0	0	0	0	0	0	0	0	0	0	0	0	0	Qusayeb Abo Seyal	Fadhla
0	0	0	0	0	0	0	0	0	0	0	0	0	0	0	0	0	0	0	0	0	0	0	0	0	0	0	Qusayeb Al Awaj	Fadhla
0	0	0	0	0	0	0	0	0	0	0	0	0	0	0	0	0	0	0	0	0	0	0	0	0	0	0	Qusayeb Abo Kharet	Fadhla
0	0	0	0	0	0	0	0	0	0	0	0	0	0	0	0	0	0	0	0	0	0	0	0	0	0	0	Al Arefah	Fadhla
0	0	0	0	0	0	0	0	0	0	0	0	0	0	0	0	0	0	0	0	0	0	0	0	0	0	0	Abo Zubayrah	Fadhla
0	0	0	0	0	0	0	0	0	0	0	0	0	0	0	0	0	0	0	0	0	0	0	0	0	0	0	Kutayfah	Fadhla
0	0	0	0	0	0	0	0	0	0	0	0	0	0	0	0	0	0	0	0	0	0	0	0	0	0	0	Masader	Fadhla
0	0	0	0	0	0	0	0	0	0	0	0	0	0	0	0	0	0	0	0	0	0	0	0	0	0	0	Gathyuth	Fadhla
0	0	0	0	0	0	0	0	0	0	0	0	0	0	0	0	0	0	0	0	0	0	0	0	0	0	0	As-Sutayeh	Fadhla
0	0	0	0	0	0	0	0	0	0	0	0	0	0	0	0	0	0	0	0	0	0	0	0	0	0	0	Daf Rehal	Fadhla
0	0	0	0	0	0	0	0	0	0	0	0	0	0	0	0	0	0	0	0	0	0	0	0	0	0	0	Al Mutafasheq	Fadhla
0	0	0	0	0	0	0	0	0	0	0	0	0	0	0	0	0	0	0	0	0	0	0	0	0	0	0	Ar-Raqeebah	Fadhla
0	0	0	0	0	0	0	0	0	0	0	0	0	0	0	0	0	0	0	0	0	0	0	0	0	0	0	Amwal	Fadhla
0	0	0	0	0	0	0	0	0	0	0	0	0	0	0	0	0	0	0	0	0	0	0	0	0	0	0	Al-Ayn Al-Jadidah	Al-Ayn Al-Jadidah
0	0	0	0	0	0	0	0	0	0	0	0	0	0	1	0	0	0	0	0	0	0	0	0	0	1	0	Al Jadidah	Al Jadidah
0	0	0	0	0	0	0	0	0	0	0	0	0	0	0	0	0	0	0	0	0	0	0	0	0	1	0	Arar	Al Jadidah
0	0	0	0	0	0	0	0	0	0	0	0	0	0	0	0	0	0	0	0	0	0	0	0	0	0	0	Malh	Al Jadidah
0	0	0	0	0	0	0	0	0	0	0	0	0	0	0	0	0	0	0	0	0	0	0	0	0	0	0	Om Sayal	Al Jadidah

The sixteenth services guide 2017\_Region Al Madinah Al Munawwarah

## Public services at the populated area level

## Number of Agricultural, Social, Administrative and Public Services and Banking Finance 1-2

Administrative services																								Populated area	Emirate or governorate or municipality			
Security control	Security point	Health affairs	Industrial fund	Real-estate fund	Social development fund	Labour office branch	Water branch	Financial branch	Transport branch	Females education office	Males education office	Females Education administration	Males education administration	Office of municipal services	Municipality centre	Secretariat of municipality	Pensions	Social Insurance	Awqaf (mortmain)	Center of promotion of virtue	Civil affairs	Passport department	Traffic centers			Police station	Police centre	
0	0	0	0	0	0	0	0	0	0	0	0	0	0	0	0	0	0	0	0	0	0	0	0	0	0	0	Al Arak well	Bir Al Arak
0	0	0	0	0	0	0	0	0	0	0	0	0	0	0	0	0	0	0	0	0	0	0	0	0	0	0	Waqeer	Waqeer
0	0	0	0	0	1	1	1	1	0	0	1	1	1	0	1	0	0	0	1	1	1	1	1	0	1	1	Mahd Al Thahab	Al Mahd
0	0	0	0	0	0	0	0	0	0	0	0	0	0	0	0	0	0	0	0	0	0	0	0	0	0	0	Al Ghamr	Al Mahd
0	0	0	0	0	0	0	0	0	0	0	0	0	0	0	0	0	0	0	0	0	0	0	0	0	0	0	Al Mazraa (Al Yabas)	Al Mahd
0	0	0	0	0	0	0	0	0	0	0	0	0	0	0	0	0	0	0	0	0	0	0	0	0	0	0	Al Gerysyah	Al Mahd
0	0	0	0	0	0	0	0	0	0	0	0	0	0	0	0	0	0	0	0	0	0	0	0	0	0	0	Al Maadan	Al Mahd
0	0	0	0	0	0	0	0	0	0	0	0	0	0	0	0	0	0	0	0	0	0	0	0	0	0	0	Al Oqaylah	Al Mahd
0	0	0	0	0	0	0	0	0	0	0	0	0	0	0	0	0	0	0	0	0	0	0	0	0	0	0	Al Gumaymaa	Al Mahd
0	0	0	0	0	0	0	0	0	0	0	0	0	0	0	0	0	0	0	0	0	0	0	0	0	0	0	Kharja	Al Mahd
0	0	0	0	0	0	0	0	0	0	0	0	0	0	0	0	0	0	0	0	0	0	0	0	0	0	0	Om Al Awshaz	Al Mahd
0	0	0	0	0	0	0	0	0	0	0	0	0	0	0	0	0	0	0	0	0	0	0	0	0	0	0	Al Aslaq (Al Azizyah)	Al Mahd
0	0	0	0	0	0	0	0	0	0	0	0	0	0	0	0	0	0	0	0	0	0	0	0	0	0	0	Al Othya wells (Al	Al Mahd
0	0	0	0	0	0	0	0	0	0	0	0	0	0	0	0	0	0	0	0	0	0	0	0	0	0	0	At-Tuwayferah wells	Al Mahd
0	0	0	0	0	0	0	0	0	0	0	0	0	0	0	1	0	0	0	1	1	0	0	0	1	0	0	Asuwayriqyeh	Asuwayriqyeh
0	0	0	0	0	0	0	0	0	0	0	0	0	0	0	0	0	0	0	0	0	0	0	0	0	0	0	Al Gassah	Asuwayriqyeh
0	0	0	0	0	0	0	0	0	0	0	0	0	0	0	0	0	0	0	0	0	0	0	0	0	0	0	Qarran	Asuwayriqyeh
0	0	0	0	0	0	0	0	0	0	0	0	0	0	0	0	0	0	0	0	0	0	0	0	0	0	0	As-Suwaysah	Asuwayriqyeh

The sixteenth services guide 2017\_Region Al Madinah Al Munawwarah

## Public services at the populated area level

## Number of Agricultural, Social, Administrative and Public Services and Banking Finance 1-2

Administrative services																								Populated area	Emirate or governorate or municipality				
Security control	Security point	Health affairs	Industrial fund	Real-estate fund	Social development fund	Labour office branch	Water branch	Financial branch	Transport branch	Females education office	Males education office	Females Education administration	Males education administration	Office of municipal services	Municipality centre	Secretariat of municipality	Pensions	Social Insurance	Awqaf (mortmain)	Center of promotion of virtue	Civil affairs	Passport department	Traffic centers			Police station	Police centre		
0	0	0	0	0	0	0	0	0	0	0	0	0	0	0	0	0	0	0	0	0	0	0	0	0	0	0	Hazem wa Ash-Sharifah	Asuwayriqyeh	
0	0	0	0	0	0	0	0	0	0	0	0	0	0	0	0	0	0	0	0	0	0	0	0	0	0	0	Al Masaweq	Asuwayriqyeh	
0	0	0	0	0	0	0	0	0	0	0	0	0	0	0	0	0	0	0	0	0	0	0	0	0	0	0	As-Sarhyah	Asuwayriqyeh	
0	0	0	0	0	0	0	0	0	0	0	0	0	0	1	0	0	0	0	0	0	0	0	0	0	1	0	As-Salhanyah	Aran	
0	0	0	0	0	0	0	0	0	0	0	0	0	0	0	0	0	0	0	0	0	0	0	0	0	0	0	Mashwaqah	Aran	
0	0	0	0	0	0	0	0	0	0	0	0	0	0	0	0	0	0	0	0	0	0	0	0	0	0	0	Al Barraqyah	Aran	
0	0	0	0	0	0	0	0	0	0	0	0	0	0	0	0	0	0	0	0	0	0	0	0	0	0	0	An-Nubayayah	Aran	
0	0	0	0	0	0	0	0	0	0	0	0	0	0	0	0	0	0	0	0	0	0	0	0	0	1	0	Sufaynah	Sufaynah	
0	0	0	0	0	0	0	0	0	0	0	0	0	0	0	0	0	0	0	0	0	0	0	0	0	0	0	Al Auraydah	Sufaynah	
0	0	0	0	0	0	0	0	0	0	0	0	0	0	0	0	0	0	0	0	0	0	0	0	0	0	0	Wadi Baydan	Sufaynah	
0	0	0	0	0	0	0	0	0	0	0	0	0	0	0	0	0	0	0	0	0	0	0	0	0	0	0	Najjar	Sufaynah	
0	0	0	0	0	0	0	0	0	0	0	0	0	0	0	1	0	0	0	0	0	0	0	0	0	0	1	0	Therb	Therb
0	0	0	0	0	0	0	0	0	0	0	0	0	0	0	0	0	0	0	0	0	0	0	0	0	0	0	Al Ashai	Therb	
0	0	0	0	0	0	0	0	0	0	0	0	0	0	0	0	0	0	0	0	0	0	0	0	0	0	0	Al Humayjah	Therb	
0	0	0	0	0	0	0	0	0	0	0	0	0	0	0	0	0	0	0	0	0	0	0	0	0	0	0	Al Oqaylah	Therb	
0	0	0	0	0	0	0	0	0	0	0	0	0	0	0	0	0	0	0	0	0	0	0	0	0	0	0	Fajej Al Faydah	Therb	
0	0	0	0	0	0	0	0	0	0	0	0	0	0	0	0	0	0	0	0	0	0	0	0	0	0	0	Al Yusefyah well	Therb	
0	0	0	0	0	0	0	0	0	0	0	0	0	0	0	0	0	0	0	0	0	0	0	0	0	0	0	Ghomayed well (Om Al	Therb	

The sixteenth services guide 2017\_Region Al Madinah Al Munawwarah

## Public services at the populated area level

## Number of Agricultural, Social, Administrative and Public Services and Banking Finance 1-2

Administrative services																								Populated area	Emirate or governorate or municipality			
Security control	Security point	Health affairs	Industrial fund	Real-estate fund	Social development fund	Labour office branch	Water branch	Financial branch	Transport branch	Females education office	Males education office	Females Education administration	Males education administration	Office of municipal services	Municipality centre	Secretariat of municipality	Pensions	Social Insurance	Awqaf (mortmain)	Center of promotion of virtue	Civil affairs	Passport department	Traffic centers			Police station	Police centre	
0	0	0	0	0	0	0	0	0	0	0	0	0	0	0	0	0	0	0	0	0	0	0	0	0	0	0	Al Taweylah	Therb
0	0	0	0	0	0	0	0	0	0	0	0	0	0	0	0	0	0	0	0	0	0	0	0	0	0	0	Al-Salehiyah	Therb
0	0	0	0	0	0	0	0	0	0	0	0	0	0	0	0	0	0	0	0	0	0	0	0	0	0	0	Museif Az-Zakrah well	Therb
0	0	0	0	0	0	0	0	0	0	0	0	0	0	0	0	0	0	0	0	0	0	0	0	0	0	0	Al Ghashyah	Al-Harah
0	0	0	0	0	0	0	0	0	0	0	0	0	0	0	0	0	0	0	0	0	0	0	0	0	0	0	Anbouan	Al-Harah
0	0	0	0	0	0	0	0	0	0	0	0	0	0	0	0	0	0	0	0	0	0	0	0	0	0	0	Hadha	Hadha
0	0	0	0	0	0	0	0	0	0	0	0	0	0	0	0	0	0	0	0	0	0	0	0	0	0	0	Om Al Gheran	Hadha
0	0	0	0	0	0	0	0	0	0	0	0	0	0	0	0	0	0	0	0	0	0	0	0	0	0	0	Al Heyal Al Mahajer	Hadha
0	0	0	0	0	0	0	0	0	0	0	0	0	0	1	0	0	0	0	0	0	0	0	0	0	1	0	Al Omq	Al Omq
0	0	0	0	0	0	0	0	0	0	0	0	0	0	0	0	0	0	0	0	0	0	0	0	0	0	0	Badaya Al Haraseen	Al Omq
0	0	0	0	0	0	0	0	0	0	0	0	0	0	0	0	0	0	0	0	0	0	0	0	0	0	0	Al-Mondassah	Al Omq
0	0	0	0	0	0	0	0	0	0	0	0	0	0	0	0	0	0	0	0	0	0	0	0	0	0	0	Al Muhtajebah (Zat Ar-	Al Omq
0	0	0	0	0	0	0	0	0	0	0	0	0	0	0	0	0	0	0	0	0	0	0	0	0	0	0	Al Asiehr	Al Asiehr
0	0	0	0	0	0	0	0	0	0	0	0	0	0	0	0	0	0	0	0	0	0	0	0	0	0	0	Al Moyhiyah	Al Moyhiyah
0	0	0	0	0	0	0	0	0	0	0	0	0	0	0	0	0	0	0	0	0	0	0	0	0	0	0	Ar-Reqabyah	Al Moyhiyah
0	0	0	0	0	0	0	0	0	0	0	0	0	0	0	0	0	0	0	0	0	0	0	0	0	0	0	Unaizah	Al Moyhiyah
0	0	0	0	0	0	0	0	0	0	0	0	0	0	0	0	0	0	0	0	0	0	0	0	0	0	0	Ad-Dabayah	Al Moyhiyah
0	0	0	0	0	0	0	0	0	0	0	0	0	0	0	0	0	0	0	0	0	0	0	0	0	1	0	As Sabeyah	As Sabeyah

The sixteenth services guide 2017\_Region Al Madinah Al Munawwarah

## Public services at the populated area level

## Number of Agricultural, Social, Administrative and Public Services and Banking Finance 1-2

Administrative services																								Populated area	Emirate or governorate or municipality		
Security control	Security point	Health affairs	Industrial fund	Real-estate fund	Social development fund	Labour office branch	Water branch	Financial branch	Transport branch	Females education office	Males education office	Females Education administration	Males education administration	Office of municipal services	Municipality centre	Secretariat of municipality	Pensions	Social Insurance	Awqaf (mortmain)	Center of promotion of virtue	Civil affairs	Passport department	Traffic centers			Police station	Police centre
0	0	0	0	0	0	0	0	0	0	0	0	0	0	0	0	0	0	0	0	0	0	0	0	0	0	Sahlah Al Mazraa	As Sabeyah
0	0	0	0	0	0	0	0	0	0	0	0	0	0	0	0	0	0	0	0	0	0	0	0	0	0	Khanqah Al Mazraa	As Sabeyah
0	0	0	0	0	0	0	0	0	0	0	0	0	0	0	0	0	0	0	0	0	0	0	0	0	0	Hoba	Hoba
0	0	0	0	0	0	0	0	0	0	0	0	0	0	0	0	0	0	0	0	0	0	0	0	0	0	Al-Quway'iyah	Al-Quway'iyah
0	0	0	0	0	0	0	0	0	0	0	0	0	0	0	0	0	0	0	0	0	0	0	0	0	0	Al Harrara	Al Harrara
0	0	0	0	0	0	0	0	0	0	0	0	0	0	0	0	0	0	0	0	0	0	0	0	0	0	Al Surayheah	Al Surayheah
0	0	0	0	0	0	0	0	0	0	0	0	0	0	1	0	0	0	0	0	0	0	0	0	0	0	Al Rayadah	Al Ruyadah
0	0	0	0	0	0	0	0	0	0	0	0	0	0	0	0	0	0	0	0	0	0	0	0	0	0	Ar Rakna	Ar Rakna
0	0	0	0	0	0	0	0	0	0	0	0	0	0	0	0	0	0	0	0	0	0	0	0	0	0	Aljayaser	Aljayaser
2	0	1	0	0	0	1	1	0	0	1	1	0	0	0	1	0	0	0	1	1	1	1	1	0	1	Badr	Badr
0	0	0	0	0	0	0	0	0	0	0	0	0	0	0	0	0	0	0	0	0	0	0	0	0	0	Al Jadid	Badr
0	0	0	0	0	0	0	0	0	0	0	0	0	0	0	0	0	0	0	0	0	0	0	0	0	0	Albarakah	Badr
0	0	0	0	0	0	0	0	0	0	0	0	0	0	0	0	0	0	0	0	0	0	0	0	0	0	Al Fara'ah	Badr
0	0	0	0	0	0	0	0	0	0	0	0	0	0	0	0	0	0	0	0	0	0	0	0	0	0	Abo Najm wa Al	Badr
0	0	0	0	0	0	0	0	0	0	0	0	0	0	0	0	0	0	0	0	0	0	0	0	0	0	Al-Alyha	Badr
0	0	0	0	0	0	0	0	0	0	0	0	0	0	0	0	0	0	0	0	0	0	0	0	0	0	Al Husaynyah	Badr
0	0	0	0	0	0	0	0	0	0	0	0	0	0	0	0	0	0	0	0	0	0	0	0	0	0	Daghbag	Badr
1	0	0	0	0	0	0	0	0	0	0	0	0	0	0	0	0	0	0	0	0	0	0	0	0	0	Al Mufreq	Badr

The sixteenth services guide 2017\_Region Al Madinah Al Munawwarah

## Public services at the populated area level

## Number of Agricultural, Social, Administrative and Public Services and Banking Finance 1-2

Administrative services																								Populated area	Emirate or governorate or municipality			
Security control	Security point	Health affairs	Industrial fund	Real-estate fund	Social development fund	Labour office branch	Water branch	Financial branch	Transport branch	Females education office	Males education office	Females Education administration	Males education administration	Office of municipal services	Municipality centre	Secretariat of municipality	Pensions	Social Insurance	Awqaf (mortmain)	Center of promotion of virtue	Civil affairs	Passport department	Traffic centers			Police station	Police centre	
0	0	0	0	0	0	0	0	0	0	0	0	0	0	0	0	0	0	0	0	0	0	0	0	0	0	0	Abo Sarhah well	Badr
0	0	0	0	0	0	0	0	0	0	0	0	0	0	0	0	0	0	0	0	0	0	0	0	0	0	0	Al Ghoslani	Badr
0	0	0	0	0	0	0	0	0	0	0	0	0	0	0	0	0	0	0	0	0	0	0	0	0	0	0	Al Qomaah well	Badr
0	0	0	0	0	0	0	0	0	0	0	0	0	0	0	0	0	0	0	0	0	0	0	0	0	0	0	As-Sumaid	Badr
0	0	0	0	0	0	0	0	0	0	0	0	0	0	0	0	0	0	0	0	0	0	0	0	0	0	0	Al Juhyanah	Badr
0	0	0	0	0	0	0	0	0	0	0	0	0	0	0	0	0	0	0	0	0	0	0	0	0	0	0	Nazlet Abo Hawaa	Badr
0	0	0	0	0	0	0	0	0	0	0	0	0	0	0	0	0	0	0	0	0	0	0	0	0	0	0	Om At-Tabaqan	Badr
0	0	0	0	0	0	0	0	0	0	0	0	0	0	0	0	0	0	0	0	0	0	0	0	0	0	0	Damdam	Badr
0	0	0	0	0	0	0	0	0	0	0	0	0	0	0	0	0	0	0	0	0	0	0	0	0	0	0	Al Thimamiyah	Badr
0	0	0	0	0	0	0	0	0	0	0	0	0	0	0	0	0	0	0	0	0	0	0	0	0	0	0	Zeran	Badr
0	0	0	0	0	0	0	0	0	0	0	0	0	0	0	0	0	0	0	0	0	0	0	0	0	0	0	Humayraa well	Badr
0	1	0	0	0	0	0	1	0	0	0	0	0	0	0	1	0	0	0	1	1	0	0	1	1	0	0	Al Musayjid	Al Musayjid
0	0	0	0	0	0	0	0	0	0	0	0	0	0	0	0	0	0	0	0	0	0	0	0	0	0	0	Al Khushyramah	Al Musayjid
0	0	0	0	0	0	0	0	0	0	0	0	0	0	0	0	0	0	0	0	0	0	0	0	0	0	0	Ath-Thamami	Al Musayjid
0	0	0	0	0	0	0	0	0	0	0	0	0	0	0	0	0	0	0	0	0	0	0	0	0	0	0	Kutaydah	Al Musayjid
0	0	0	0	0	0	0	0	0	0	0	0	0	0	0	0	0	0	0	0	0	0	0	0	0	0	0	Al Mukaymel	Al Musayjid
0	0	0	0	0	0	0	0	0	0	0	0	0	0	0	0	0	0	0	0	0	0	0	0	0	0	0	Abar Watar	Al Musayjid
0	0	0	0	0	0	0	0	0	0	0	0	0	0	0	0	0	0	0	0	0	0	0	0	0	0	0	Nazlet Amer bin Omran	Al Musayjid

The sixteenth services guide 2017\_Region Al Madinah Al Munawwarah



## Public services at the populated area level

## Number of Agricultural, Social, Administrative and Public Services and Banking Finance 1-2

Administrative services																								Populated area	Emirate or governorate or municipality		
Security control	Security point	Health affairs	Industrial fund	Real-estate fund	Social development fund	Labour office branch	Water branch	Financial branch	Transport branch	Females education office	Males education office	Females Education administration	Males education administration	Office of municipal services	Municipality centre	Secretariat of municipality	Pensions	Social Insurance	Awqaf (mortmain)	Center of promotion of virtue	Civil affairs	Passport department	Traffic centers			Police station	Police centre
0	0	0	0	0	0	0	0	0	0	0	0	0	0	0	0	0	0	0	0	0	0	0	0	0	0	Nazlet As-Sawaed	Al Musayjid
0	0	0	0	0	0	0	0	0	0	0	0	0	0	0	0	0	0	0	0	0	0	0	0	0	0	Nazet Huwaymel (Jaber	Al Musayjid
0	0	0	0	0	0	0	0	0	0	0	0	0	0	0	0	0	0	0	0	0	0	0	0	0	0	Al Hawazem well	Al Musayjid
0	0	0	0	0	0	0	0	0	0	0	0	0	0	0	0	0	0	0	0	0	0	0	0	0	0	Thuail	Al Musayjid
0	0	0	0	0	0	0	0	0	0	0	0	0	0	0	0	0	0	0	0	0	0	0	0	0	0	Abo Lasab	Al Musayjid
0	0	0	0	0	0	0	0	0	0	0	0	0	0	0	0	0	0	0	0	0	0	0	0	0	0	Mashet	Al Musayjid
0	0	0	0	0	0	0	0	0	0	0	0	0	0	0	0	0	0	0	0	0	0	0	0	0	0	Ain Faleh	Al Musayjid
0	0	0	0	0	0	0	0	0	0	0	0	0	0	0	0	0	0	0	0	0	0	0	0	0	0	Nazlet Bashir	Al Musayjid
0	0	0	0	0	0	0	0	0	0	0	0	0	0	0	0	0	0	0	0	0	0	0	0	0	0	Arkah	Al Musayjid
0	0	0	0	0	0	0	0	0	0	0	0	0	0	0	0	0	0	0	0	0	0	0	0	0	0	Safehah	Al Musayjid
0	0	0	0	0	0	0	0	0	0	0	0	0	0	0	0	0	0	0	0	0	0	0	0	0	0	Thamu	Al Musayjid
0	0	0	0	0	0	0	0	0	0	0	0	0	0	0	0	0	0	0	0	0	0	0	0	0	0	Al Hemah	Al Musayjid
0	0	0	0	0	0	0	0	0	0	0	0	0	0	0	0	0	0	0	0	0	0	0	0	0	0	Remah	Al Musayjid
0	0	0	0	0	0	0	0	0	0	0	0	0	0	0	0	0	0	0	0	0	0	0	0	0	0	Bahman (Nazlet Al-	Al Musayjid
0	0	0	0	0	0	0	0	0	0	0	0	0	0	0	0	0	0	0	0	0	0	0	0	0	0	Nazlet Sulaiman bin	Al Musayjid
0	0	0	0	0	0	0	0	0	0	0	0	0	0	0	0	0	0	0	0	0	0	0	0	0	0	Ad-Daqqah	Al Musayjid
0	0	0	0	0	0	0	0	0	0	0	0	0	0	0	0	0	0	0	0	0	0	0	0	0	0	Nazlet Abbas bin Assaf	Al Musayjid
0	0	0	0	0	0	0	0	0	0	0	0	0	0	0	0	0	0	0	0	0	0	0	0	0	0	Nazlet Mohamed Ali	Al Musayjid

The sixteenth services guide 2017\_Region Al Madinah Al Munawwarah

## Public services at the populated area level

## Number of Agricultural, Social, Administrative and Public Services and Banking Finance 1-2

Administrative services																								Populated area	Emirate or governorate or municipality			
Security control	Security point	Health affairs	Industrial fund	Real-estate fund	Social development fund	Labour office branch	Water branch	Financial branch	Transport branch	Females education office	Males education office	Females Education administration	Males education administration	Office of municipal services	Municipality centre	Secretariat of municipality	Pensions	Social Insurance	Awqaf (mortmain)	Center of promotion of virtue	Civil affairs	Passport department	Traffic centers			Police station	Police centre	
0	0	0	0	0	0	0	0	0	0	0	0	0	0	0	0	0	0	0	0	0	0	0	0	0	0	0	Sheikh Mohamed Ali	Al Musayjid
0	0	0	0	0	0	0	0	0	0	0	0	0	0	0	0	0	0	0	0	0	0	0	0	0	0	0	Al Makhbaah Al Olya	Al Musayjid
0	0	0	0	0	0	0	0	0	0	0	0	0	0	0	0	0	0	0	0	0	0	0	0	0	0	0	Al Lasefah	Al Musayjid
0	0	0	0	0	0	0	0	0	0	0	0	0	0	0	0	0	0	0	0	0	0	0	0	0	0	0	Al Humaydani	Al Musayjid
0	0	0	0	0	0	0	0	0	0	0	0	0	0	0	0	0	0	0	0	0	0	0	0	0	0	0	Seqam	Al Musayjid
0	0	0	0	0	0	0	0	0	0	0	0	0	0	0	0	0	0	0	0	0	0	0	0	0	0	0	Mashooma	Al Musayjid
0	0	0	0	0	0	0	0	0	0	0	0	0	0	0	0	0	0	0	0	0	0	0	0	0	0	0	As-Saneef	Al Musayjid
0	0	0	0	0	0	0	0	0	0	0	0	0	0	0	0	0	0	0	0	0	0	0	0	0	0	0	Al Mathwyah	Al Musayjid
0	0	0	0	0	0	0	0	0	0	0	0	0	0	0	0	0	0	0	0	0	0	0	0	0	0	0	Al Aythabah	Al Musayjid
0	0	0	0	0	0	0	0	0	0	0	0	0	0	0	0	0	0	0	0	0	0	0	0	0	0	0	Al Madeh	Al Musayjid
0	0	0	0	0	0	0	0	0	0	0	0	0	0	0	0	0	0	0	0	0	0	0	0	0	0	0	Tandab	Al Musayjid
0	0	0	0	0	0	0	0	0	0	0	0	0	0	0	0	0	0	0	0	0	0	0	0	0	0	0	Az-Zubad	Al Musayjid
0	0	0	0	0	0	0	0	0	0	0	0	0	0	0	0	0	0	0	0	0	0	0	0	0	0	0	Sadr Al Onayeq	Al Musayjid
0	0	0	0	0	0	0	0	0	0	0	0	0	0	0	0	0	0	0	0	0	0	0	0	0	0	0	Al Meghdar	Al Musayjid
0	0	0	0	0	0	0	0	0	0	0	0	0	0	0	0	0	0	0	0	0	0	0	0	0	0	0	Nazlet Al Humaymah	Al Musayjid
0	0	0	0	0	0	0	0	0	0	0	0	0	0	0	0	0	0	0	0	0	0	0	0	0	0	0	Nazlet Rabie	Al Musayjid
0	0	0	0	0	0	0	0	0	0	0	0	0	0	0	0	0	0	0	0	0	0	0	0	0	0	0	Hamad bin Farz well	Al Musayjid
0	0	0	0	0	0	0	0	0	0	0	0	0	0	0	0	0	0	0	0	0	0	0	0	0	0	0	Rakak well	Al Musayjid

The sixteenth services guide 2017\_Region Al Madinah Al Munawwarah

## Public services at the populated area level

## Number of Agricultural, Social, Administrative and Public Services and Banking Finance 1-2

Administrative services																								Populated area	Emirate or governorate or municipality		
Security control	Security point	Health affairs	Industrial fund	Real-estate fund	Social development fund	Labour office branch	Water branch	Financial branch	Transport branch	Females education office	Males education office	Females Education administration	Males education administration	Office of municipal services	Municipality centre	Secretariat of municipality	Pensions	Social Insurance	Awqaf (mortmain)	Center of promotion of virtue	Civil affairs	Passport department	Traffic centers			Police station	Police centre
0	0	0	0	0	0	0	0	0	0	0	0	0	0	0	0	0	0	0	0	0	0	0	0	0	0	Mohsen bin Ahmed well	Al Musayjid
0	0	0	0	0	0	0	0	0	0	0	0	0	0	0	0	0	0	0	0	0	0	0	0	0	0	Ath-Thuaylaban	Al Musayjid
0	0	0	0	0	0	0	0	0	0	0	0	0	0	1	0	0	0	0	0	1	0	0	0	1	0	Al Wasta	Al Wasta
0	0	0	0	0	0	0	0	0	0	0	0	0	0	0	0	0	0	0	0	0	0	0	0	0	0	Saleh bin Hammad well	Al Wasta
0	0	0	0	0	0	0	0	0	0	0	0	0	0	0	0	0	0	0	0	0	0	0	0	0	0	Mohamed Salim well	Al Wasta
0	0	0	0	0	0	0	0	0	0	0	0	0	0	0	0	0	0	0	0	0	0	0	0	0	0	Biir Hassen bin	Al Wasta
0	0	0	0	0	0	0	0	0	0	0	0	0	0	0	0	0	0	0	0	0	0	0	0	0	0	Al Kharma	Al Wasta
0	0	0	0	0	0	0	0	0	0	0	0	0	0	0	0	0	0	0	0	0	0	0	0	0	0	Al Hamraa	Al Wasta
0	0	0	0	0	0	0	0	0	0	0	0	0	0	0	0	0	0	0	0	0	0	0	0	0	0	Al Huda	Al Wasta
0	0	0	0	0	0	0	0	0	0	0	0	0	0	0	0	0	0	0	0	0	0	0	0	0	0	Marshad bin	Al Wasta
0	0	0	0	0	0	0	0	0	0	0	0	0	0	0	0	0	0	0	0	0	0	0	0	0	0	Wadi Al Waja farms	Al Wasta
0	0	0	0	0	0	0	0	0	0	0	0	0	0	0	0	0	0	0	0	0	0	0	0	0	0	Jaber well (Raynah)	Al Wasta
0	0	0	0	0	0	0	0	0	0	0	0	0	0	0	0	0	0	0	0	0	0	0	0	0	0	Almuwaylih	Al Wasta
0	0	0	0	0	0	0	0	0	0	0	0	0	0	0	0	0	0	0	0	0	0	0	0	1	0	Kheif Al Huzami	Al Wasta
0	0	0	0	0	0	0	0	0	0	0	0	0	0	0	0	0	0	0	0	0	0	0	0	0	0	Om Al Husaynat (Al	Al Wasta
0	0	0	0	0	0	0	0	0	0	0	0	0	0	0	0	0	0	0	0	0	0	0	0	0	0	Abo Ruwaith	Al Wasta
0	0	0	0	0	0	0	0	0	0	0	0	0	0	0	0	0	0	0	0	0	0	0	0	0	0	Al Athwad Al Gharbyah	Al Wasta
0	0	0	0	0	0	0	0	0	0	0	0	0	0	0	0	0	0	0	0	0	0	0	0	0	0	Al Athwad Ash-	Al Wasta

The sixteenth services guide 2017\_Region Al Madinah Al Munawwarah

## Public services at the populated area level

## Number of Agricultural, Social, Administrative and Public Services and Banking Finance 1-2

Administrative services																								Populated area	Emirate or governorate or municipality		
Security control	Security point	Health affairs	Industrial fund	Real-estate fund	Social development fund	Labour office branch	Water branch	Financial branch	Transport branch	Females education office	Males education office	Females Education administration	Males education administration	Office of municipal services	Municipality centre	Secretariat of municipality	Pensions	Social Insurance	Awqaf (mortmain)	Center of promotion of virtue	Civil affairs	Passport department	Traffic centers			Police station	Police centre
0	0	0	0	0	0	0	0	0	0	0	0	0	0	0	0	0	0	0	0	0	0	0	0	0	0	Talaah Al Maam	Al Wasta
0	0	0	0	0	0	0	0	0	0	0	0	0	0	0	0	0	0	0	0	0	0	0	0	0	0	Ar-Ratj	Al Wasta
0	0	0	0	0	0	0	0	0	0	0	0	0	0	0	0	0	0	0	0	0	0	0	0	0	0	Az-Zerayah	Al Wasta
0	0	0	0	0	0	0	0	0	0	0	0	0	0	0	0	0	0	0	0	0	0	0	0	0	0	Ash-Sharyoufi	Al Wasta
0	0	0	0	0	0	0	0	0	0	0	0	0	0	0	0	0	0	0	0	0	0	0	0	0	0	Al Jawaberah	Al Wasta
0	0	0	0	0	0	0	0	0	0	0	0	0	0	0	0	0	0	0	0	0	0	0	0	0	0	Al Omor	Al Wasta
0	0	0	0	0	0	0	0	0	0	0	0	0	0	0	0	0	0	0	0	0	0	0	0	0	0	Ased (Rashid well)	Al Wasta
0	0	0	0	0	0	0	0	0	0	0	0	0	0	0	0	0	0	0	0	0	0	0	0	0	0	Om Shaarah	Al Wasta
0	0	0	0	0	0	0	0	0	0	0	0	0	0	0	0	0	0	0	0	0	0	0	0	0	0	Al Thimamiyah	Al Wasta
0	0	0	0	0	0	0	0	0	0	0	0	0	0	0	0	0	0	0	0	0	0	0	0	0	0	Wasemah	Al Wasta
0	0	0	0	0	0	0	0	0	0	0	0	0	0	0	0	0	0	0	0	0	0	0	0	0	0	Qasab	Al Wasta
0	0	0	0	0	0	0	0	0	0	0	0	0	0	0	0	0	0	0	0	0	0	0	0	0	0	Al Barakah	Al Wasta
0	0	0	0	0	0	0	0	0	0	0	0	0	0	0	0	0	0	0	0	0	0	0	0	0	0	Reqe	Al Wasta
0	0	0	0	0	0	0	0	0	0	0	0	0	0	0	0	0	0	0	0	0	0	0	0	0	0	Atherah As-Suffla (As-	Al Wasta
0	0	0	0	0	0	0	0	0	0	0	0	0	0	0	0	0	0	0	0	0	0	0	0	0	0	Damu Al Mahdyat	Al Wasta
0	0	0	0	0	0	0	0	0	0	0	0	0	0	0	0	0	0	0	0	0	0	0	0	0	0	Al Wadeh, Sheban	Al Wasta
0	0	0	0	0	0	0	0	0	0	0	0	0	0	0	0	0	0	0	0	0	0	0	0	0	0	Nazlet As-Samad	Al Wasta
0	0	0	0	0	0	0	0	0	0	0	0	0	0	0	0	0	0	0	0	0	0	0	0	0	0	Abo Obaidah well	Al Wasta

The sixteenth services guide 2017\_Region Al Madinah Al Munawwarah

## Public services at the populated area level

## Number of Agricultural, Social, Administrative and Public Services and Banking Finance 1-2

Administrative services																								Populated area	Emirate or governorate or municipality			
Security control	Security point	Health affairs	Industrial fund	Real-estate fund	Social development fund	Labour office branch	Water branch	Financial branch	Transport branch	Females education office	Males education office	Females Education administration	Males education administration	Office of municipal services	Municipality centre	Secretariat of municipality	Pensions	Social Insurance	Awqaf (mortmain)	Center of promotion of virtue	Civil affairs	Passport department	Traffic centers			Police station	Police centre	
0	0	0	0	0	0	0	0	0	0	0	0	0	0	0	0	0	0	0	0	0	0	0	0	0	0	0	Al Hafi	Al Wasta
0	0	0	0	0	0	0	0	0	0	0	0	0	0	0	0	0	0	0	0	0	0	0	0	0	0	0	Sheikh Ahmed Al	Al Wasta
0	0	0	0	0	0	0	0	0	0	0	0	0	0	1	0	0	0	0	0	0	0	0	0	1	0	0	Qaydi well	Al Qaha
0	0	0	0	0	0	0	0	0	0	0	0	0	0	0	0	0	0	0	0	0	0	0	0	0	0	0	Al Muwayradah	Al Qaha
0	0	0	0	0	0	0	0	0	0	0	0	0	0	0	0	0	0	0	0	0	0	0	0	0	0	0	Hameed well	Al Qaha
0	0	0	0	0	0	0	0	0	0	0	0	0	0	0	0	0	0	0	0	0	0	0	0	0	0	0	Om Farq	Al Qaha
0	0	0	0	0	0	0	0	0	0	0	0	0	0	0	0	0	0	0	0	0	0	0	0	0	0	0	Salim well	Al Qaha
0	0	0	0	0	0	0	0	0	0	0	0	0	0	0	0	0	0	0	0	0	0	0	0	0	0	0	Hugaygah well	Al Qaha
0	0	0	0	0	0	0	0	0	0	0	0	0	0	0	0	0	0	0	0	0	0	0	0	0	0	0	Hamadi well	Al Qaha
0	0	0	0	0	0	0	0	0	0	0	0	0	0	0	0	0	0	0	0	0	0	0	0	0	0	0	Olaythah well	Al Qaha
0	0	0	0	0	0	0	0	0	0	0	0	0	0	0	0	0	0	0	0	0	0	0	0	0	0	0	Om As-Sedr	Al Qaha
0	0	0	0	0	0	0	0	0	0	0	0	0	0	0	0	0	0	0	0	0	0	0	0	0	0	0	Bakhait bin Naser farm	Al Qaha
0	0	0	0	0	0	0	0	0	0	0	0	0	0	0	0	0	0	0	0	0	0	0	0	0	0	0	Samran well	Al Qaha
0	0	0	0	0	0	0	0	0	0	0	0	0	0	0	0	0	0	0	0	0	0	0	0	0	0	0	Sulaiman well	Al Qaha
0	0	0	0	0	0	0	0	0	0	0	0	0	0	0	0	0	0	0	0	0	0	0	0	0	0	0	Al Qarsah well	Al Qaha
0	0	0	0	0	0	0	0	0	0	0	0	0	0	0	0	0	0	0	0	0	0	0	0	0	0	0	Ranah well	Al Qaha
0	0	0	0	0	0	0	0	0	0	0	0	0	0	0	0	0	0	0	0	0	0	0	0	0	0	0	Ruwaished well	Al Qaha
0	0	0	0	0	0	0	0	0	0	0	0	0	0	0	0	0	0	0	0	0	0	0	0	0	0	0	Fawwaz bin Ghali well	Al Qaha

The sixteenth services guide 2017\_Region Al Madinah Al Munawwarah

## Public services at the populated area level

## Number of Agricultural, Social, Administrative and Public Services and Banking Finance 1-2

Administrative services																								Populated area	Emirate or governorate or municipality			
Security control	Security point	Health affairs	Industrial fund	Real-estate fund	Social development fund	Labour office branch	Water branch	Financial branch	Transport branch	Females education office	Males education office	Females Education administration	Males education administration	Office of municipal services	Municipality centre	Secretariat of municipality	Pensions	Social Insurance	Awqaf (mortmain)	Center of promotion of virtue	Civil affairs	Passport department	Traffic centers			Police station	Police centre	
0	0	0	0	0	0	0	0	0	0	0	0	0	0	0	0	0	0	0	0	0	0	0	0	0	0	0	Hamdan bin Sulaiman	Al Qaha
0	0	0	0	0	0	0	0	0	0	0	0	0	0	0	0	0	0	0	0	0	0	0	0	0	0	0	Abo Hasah well	Al Qaha
0	0	0	0	0	0	0	0	0	0	0	0	0	0	0	0	0	0	0	0	0	0	0	0	0	0	0	Madi Al Qefaf well	Al Qaha
0	0	0	0	0	0	0	0	0	0	0	0	0	0	0	0	0	0	0	0	0	0	0	0	0	0	0	Mansi well	Al Qaha
0	0	0	0	0	0	0	0	0	0	0	0	0	0	0	0	0	0	0	0	0	0	0	0	0	0	0	As-Sanyan	Al Qaha
0	0	0	0	0	0	0	0	0	0	0	0	0	0	0	0	0	0	0	0	0	0	0	0	0	0	0	Shaher well	Al Qaha
0	0	0	0	0	0	0	0	0	0	0	0	0	0	0	0	0	0	0	0	0	0	0	0	0	0	0	Ath-Thabarah wa	Al Qaha
0	0	0	0	0	0	0	0	0	0	0	0	0	0	0	0	0	0	0	0	0	0	0	0	0	0	0	Al Bustan	Al Qaha
0	0	0	0	0	0	0	0	0	0	0	0	0	0	0	0	0	0	0	0	0	0	0	0	0	0	0	Hasan well	Al Qaha
0	0	0	0	0	0	0	0	0	0	0	0	0	0	0	0	0	0	0	0	0	0	0	0	0	0	0	Safer well	Al Qaha
0	0	0	0	0	0	0	0	0	0	0	0	0	0	0	0	0	0	0	0	0	0	0	0	0	0	0	Salim well	Al Qaha
0	0	0	0	0	0	0	0	0	0	0	0	0	0	0	0	0	0	0	0	0	0	0	0	0	0	0	Al Jubail well (Ar-	Al Qaha
0	0	0	0	0	0	0	0	0	0	0	0	0	0	0	0	0	0	0	0	0	0	0	0	0	0	0	Awad well	Al Qaha
0	0	0	0	0	0	0	0	0	0	0	0	0	0	0	0	0	0	0	0	0	0	0	0	0	0	0	Salim well	Al Qaha
0	0	0	0	0	0	0	0	0	0	0	0	0	0	0	0	0	0	0	0	0	0	0	0	0	0	0	Salamah well	Al Qaha
0	0	0	0	0	0	0	0	0	0	0	0	0	0	0	0	0	0	0	0	0	0	0	0	0	0	0	Hamdan well	Al Qaha
0	0	0	0	0	0	0	0	0	0	0	0	0	0	0	0	0	0	0	0	0	0	0	0	0	0	0	Al Hufah	Al Qaha
0	0	0	0	0	0	0	0	0	0	0	0	0	0	0	0	0	0	0	0	0	0	0	0	0	0	0	Bakhait well	Al Qaha

The sixteenth services guide 2017\_Region Al Madinah Al Munawwarah

## Public services at the populated area level

## Number of Agricultural, Social, Administrative and Public Services and Banking Finance 1-2

Administrative services																								Populated area	Emirate or governorate or municipality			
Security control	Security point	Health affairs	Industrial fund	Real-estate fund	Social development fund	Labour office branch	Water branch	Financial branch	Transport branch	Females education office	Males education office	Females Education administration	Males education administration	Office of municipal services	Municipality centre	Secretariat of municipality	Pensions	Social Insurance	Awqaf (mortmain)	Center of promotion of virtue	Civil affairs	Passport department	Traffic centers			Police station	Police centre	
0	0	0	0	0	0	0	0	0	0	0	0	0	0	0	0	0	0	0	0	0	0	0	0	0	0	0	Yadaah Al Watayah	Al Qaha
0	0	0	0	0	0	0	0	0	0	0	0	0	0	0	0	0	0	0	0	0	0	0	0	0	0	0	Sulaiman well	Al Qaha
0	0	0	0	0	0	0	0	0	0	0	0	0	0	0	0	0	0	0	0	0	0	0	0	0	0	0	Hudayhed well	Al Qaha
0	0	0	0	0	0	0	0	0	0	0	0	0	0	0	0	0	0	0	0	0	0	0	0	0	0	0	Atallah well	Al Qaha
0	0	0	0	0	0	0	0	0	0	0	0	0	0	0	0	0	0	0	0	0	0	0	0	0	0	0	Naser well (As-	Al Qaha
0	0	0	0	0	0	0	0	0	0	0	0	0	0	0	0	0	0	0	0	0	0	0	0	0	0	0	Salah well	Al Qaha
0	0	0	0	0	0	0	0	0	0	0	0	0	0	0	0	0	0	0	0	0	0	0	0	0	0	0	Mufaytelat	Al Qaha
0	0	0	0	0	0	0	0	0	0	0	0	0	0	0	0	0	0	0	0	0	0	0	0	0	0	0	Om Hasheem	Al Qaha
0	0	0	0	0	0	0	0	0	0	0	0	0	0	0	0	0	0	0	0	0	0	0	0	0	0	0	Tanadub	Al Qaha
0	0	0	0	0	0	0	0	0	0	0	0	0	0	0	0	0	0	0	0	0	0	0	0	0	0	0	An-Nuqyah	Al Qaha
0	0	0	0	0	0	0	0	0	0	0	0	0	0	0	0	0	0	0	0	0	0	0	0	0	0	0	Wadi Ash-Shami	Al Qaha
0	0	0	0	0	0	0	0	0	0	0	0	0	0	0	0	0	0	0	0	0	0	0	0	0	0	0	Waqeet Al Obaidi well	Al Qaha
0	0	0	0	0	0	0	0	0	0	0	0	0	0	0	0	0	0	0	0	0	0	0	0	0	0	0	Ibn Omari well	Al Qaha
0	0	0	0	0	0	0	0	0	0	0	0	0	0	0	0	0	0	0	0	0	0	0	0	0	0	0	As-Sudair	Al Qaha
0	0	0	0	0	0	0	0	0	0	0	0	0	0	0	0	0	0	0	0	0	0	0	0	0	0	0	Alaqah	Al Qaha
0	0	0	0	0	0	0	0	0	0	0	0	0	0	0	0	0	0	0	0	0	0	0	0	0	0	0	Bayar Rayen	Al Qaha
0	0	0	0	0	0	0	0	0	0	0	0	0	0	0	0	0	0	0	0	0	0	0	0	0	0	0	Al Hashemah wa	Al Qaha
0	0	0	0	0	0	0	0	0	0	0	0	0	0	0	0	0	0	0	0	0	0	0	0	0	0	0	Marezeq bin Awwad Al	Al Qaha

The sixteenth services guide 2017\_Region Al Madinah Al Munawwarah

## Public services at the populated area level

## Number of Agricultural, Social, Administrative and Public Services and Banking Finance 1-2

Administrative services																								Populated area	Emirate or governorate or municipality			
Security control	Security point	Health affairs	Industrial fund	Real-estate fund	Social development fund	Labour office branch	Water branch	Financial branch	Transport branch	Females education office	Males education office	Females Education administration	Males education administration	Office of municipal services	Municipality centre	Secretariat of municipality	Pensions	Social Insurance	Awqaf (mortmain)	Center of promotion of virtue	Civil affairs	Passport department	Traffic centers			Police station	Police centre	
0	0	0	0	0	0	0	0	0	0	0	0	0	0	0	0	0	0	0	0	0	0	0	0	0	0	Hadeed well	Al Qaha	
0	0	0	0	0	0	0	0	0	0	0	0	0	0	0	0	0	0	0	0	0	0	0	0	0	0	0	Hutayhet well	Al Qaha
0	0	0	0	0	0	0	0	0	0	0	0	0	0	0	0	0	0	0	0	0	0	0	0	0	0	0	Mosaed well	Al Qaha
0	0	0	0	0	0	0	0	0	0	0	0	0	0	0	0	0	0	0	0	0	0	0	0	0	0	0	Abyar Al Masno'a	Al Qaha
0	0	0	0	0	0	0	0	0	0	0	0	0	0	0	0	0	0	0	0	0	0	0	0	0	0	0	Bakhait As-Saedi well	Al Qaha
0	0	0	0	0	0	0	0	0	0	0	0	0	0	0	0	0	0	0	0	0	0	0	0	0	0	0	Hamed Al Omrani well	Al Qaha
0	0	0	0	0	0	0	0	0	0	0	0	0	0	0	0	0	0	0	0	0	0	0	0	0	0	0	Halaqah wells (Halaqah	Al Qaha
0	0	0	0	0	0	0	0	0	0	0	0	0	0	0	0	0	0	0	0	0	0	0	0	0	0	0	Arfout wa Al Qahah	Al Qaha
0	0	0	0	0	0	0	0	0	0	0	0	0	0	0	0	0	0	0	0	0	0	0	0	0	0	0	Arfout	Al Qaha
0	0	0	0	0	0	0	0	0	0	0	0	0	0	0	0	0	0	0	0	0	0	0	0	0	0	0	Ad-Damou	Al Qaha
0	0	0	0	0	0	0	0	0	0	0	0	0	0	0	0	0	0	0	0	0	0	0	0	0	0	0	Al Buwaytan	Al Qaha
0	0	0	0	0	0	0	0	0	0	0	0	0	0	0	0	0	0	0	0	0	0	0	0	0	0	0	Moallah well	Al Qaha
0	0	0	0	0	0	0	0	0	0	0	0	0	0	0	0	0	0	0	0	0	0	0	0	0	0	0	Musayeb well	Al Qaha
0	0	0	0	0	0	0	0	0	0	0	0	0	0	0	0	0	0	0	0	0	0	0	0	0	0	0	Al Musayryah	Al Qaha
0	0	0	0	0	0	0	0	0	0	0	0	0	0	1	0	0	0	0	0	0	1	0	0	0	1	0	Al Rayes	Al Rayes
0	0	0	0	0	0	0	0	0	0	0	0	0	0	0	0	0	0	0	0	0	0	0	0	0	0	0	Ad-Daqam	Al Rayes
0	0	0	0	0	0	0	0	0	0	0	0	0	0	0	0	0	0	0	0	0	0	0	0	0	0	0	Mafreq Ar-Rayes	Al Rayes
0	0	0	0	0	0	0	0	0	0	0	0	0	0	0	0	0	0	0	0	0	0	0	0	0	0	0	Biir Al Meqfah	Al Rayes

The sixteenth services guide 2017\_Region Al Madinah Al Munawwarah



## Public services at the populated area level

## Number of Agricultural, Social, Administrative and Public Services and Banking Finance 1-2

Administrative services																								Populated area	Emirate or governorate or municipality			
Security control	Security point	Health affairs	Industrial fund	Real-estate fund	Social development fund	Labour office branch	Water branch	Financial branch	Transport branch	Females education office	Males education office	Females Education administration	Males education administration	Office of municipal services	Municipality centre	Secretariat of municipality	Pensions	Social Insurance	Awqaf (mortmain)	Center of promotion of virtue	Civil affairs	Passport department	Traffic centers			Police station	Police centre	
0	0	0	0	0	0	0	0	0	0	0	0	0	0	0	0	0	0	0	0	0	0	0	0	0	0	Ber Arrawha	Ber Arrawha	
0	0	0	0	0	0	0	0	0	0	0	0	0	0	0	0	0	0	0	0	0	0	0	0	0	0	0	Taraf Zabyah	Ber Arrawha
0	0	0	0	0	0	0	0	0	0	0	0	0	0	0	0	0	0	0	0	0	0	0	0	0	0	0	Nazlet Nafei Al Hajalei	Ber Arrawha
0	0	0	0	0	0	0	0	0	0	0	0	0	0	0	0	0	0	0	0	0	0	0	0	0	0	0	Habet	Ber Arrawha
0	0	0	0	0	0	0	0	0	0	0	0	0	0	0	0	0	0	0	0	0	0	0	0	0	0	0	Al Masjid	Ber Arrawha
0	0	0	0	0	0	0	0	0	0	0	0	0	0	0	0	0	0	0	0	0	0	0	0	0	0	0	Ar-Rufaei well	Ber Arrawha
0	0	0	0	0	0	0	0	0	0	0	0	0	0	0	0	0	0	0	0	0	0	0	0	0	0	0	Al Mosama well	Ber Arrawha
0	0	0	0	0	0	0	0	0	0	0	0	0	0	0	0	0	0	0	0	0	0	0	0	0	0	0	Az-Zamou well	Ber Arrawha
0	0	0	0	0	0	0	0	0	0	0	0	0	0	0	0	0	0	0	0	0	0	0	0	0	0	0	Muouad Ar-Raheli well	Ber Arrawha
0	0	0	0	0	0	0	0	0	0	0	0	0	0	0	0	0	0	0	0	0	0	0	0	0	0	0	Safa	Ber Arrawha
0	0	0	0	0	0	0	0	0	0	0	0	0	0	0	0	0	0	0	0	0	0	0	0	0	0	0	Al Owayqel Sammakh	Ber Arrawha
0	0	0	0	0	0	0	0	0	0	0	0	0	0	0	0	0	0	0	0	0	0	0	0	0	0	0	Ar-Rahbah	Ber Arrawha
0	0	0	0	0	0	0	0	0	0	0	0	0	0	0	0	0	0	0	0	0	0	0	0	0	0	0	Ad-Duf	Ber Arrawha
0	0	0	0	0	0	0	0	0	0	0	0	0	0	0	0	0	0	0	0	0	0	0	0	0	0	0	Al Muzayni well	Ber Arrawha
0	0	0	0	0	0	0	0	0	0	0	0	0	0	0	0	0	0	0	0	0	0	0	0	0	0	0	As-Sedrah	Ber Arrawha
0	0	0	0	0	0	0	0	0	0	0	0	0	0	0	0	0	0	0	0	0	0	0	0	0	0	0	Wadi Al Sadara	Ber Arrawha
0	0	0	0	0	0	0	0	0	0	0	0	0	0	0	0	0	0	0	0	0	0	0	0	0	0	0	Al Uwainid	Ber Arrawha
0	0	0	0	0	0	0	0	0	0	0	0	0	0	0	0	0	0	0	0	0	0	0	0	0	0	0	Al Shfeah	Al Shfeah

The sixteenth services guide 2017\_Region Al Madinah Al Munawwarah

## Public services at the populated area level

## Number of Agricultural, Social, Administrative and Public Services and Banking Finance 1-2

Administrative services																								Populated area	Emirate or governorate or municipality		
Security control	Security point	Health affairs	Industrial fund	Real-estate fund	Social development fund	Labour office branch	Water branch	Financial branch	Transport branch	Females education office	Males education office	Females Education administration	Males education administration	Office of municipal services	Municipality centre	Secretariat of municipality	Pensions	Social Insurance	Awqaf (mortmain)	Center of promotion of virtue	Civil affairs	Passport department	Traffic centers			Police station	Police centre
0	0	0	0	0	0	0	0	0	0	0	0	0	0	0	0	0	0	0	0	0	0	0	0	0	0	Al Mufreq	Al Shfeah
0	0	0	0	0	0	0	0	0	0	0	0	0	0	0	0	0	0	0	0	0	0	0	0	0	0	Al Murtajah	Al Shfeah
0	0	0	0	0	0	0	0	0	0	0	0	0	0	0	0	0	0	0	0	0	0	0	0	0	0	As-Sulaymyah	Al Shfeah
0	0	0	0	0	0	0	0	0	0	0	0	0	0	0	0	0	0	0	0	0	0	0	0	0	0	Al Har	Al Shfeah
0	0	0	0	0	0	0	0	0	0	0	0	0	0	0	0	0	0	0	0	0	0	0	0	0	0	Wadi Al Jee (Ati well)	Al Shfeah
0	0	0	0	0	0	0	0	0	0	0	0	0	0	0	0	0	0	0	0	0	0	0	0	0	0	Sharram well	Al Shfeah
0	0	0	0	0	0	0	0	0	0	0	0	0	0	0	0	0	0	0	0	0	0	0	0	0	0	Al Faylaq well	Al Shfeah
0	0	0	0	0	0	0	0	0	0	0	0	0	0	0	0	0	0	0	0	0	0	0	0	0	0	Al Moayzalah	Al Shfeah
0	0	0	0	0	0	0	0	0	0	0	0	0	0	0	0	0	0	0	0	0	0	0	0	0	0	Al Muairaj	Al Shfeah
0	0	0	0	0	0	0	0	0	0	0	0	0	0	0	0	0	0	0	0	0	0	0	0	0	0	Salim well	Al Shfeah
0	0	0	0	0	0	0	0	0	0	0	0	0	0	0	0	0	0	0	0	0	0	0	0	0	0	Al Ghanam well	Al Shfeah
0	0	0	0	0	0	0	0	0	0	0	0	0	0	0	0	0	0	0	0	0	0	0	0	0	0	An-Nakhir	Al Shfeah
0	0	0	0	0	0	0	0	0	0	0	0	0	0	0	0	0	0	0	0	0	0	0	0	0	0	Al Birk	Al Shfeah
0	0	0	0	0	0	0	0	0	0	0	0	0	0	0	0	0	0	0	0	0	0	0	0	0	0	Muazabah	Al Shfeah
0	0	0	0	0	0	0	0	0	0	0	0	0	0	0	0	0	0	0	0	0	0	0	0	0	0	Tarjam At-Teraah	Al Shfeah
0	0	0	0	0	0	0	0	0	0	0	0	0	0	0	0	0	0	0	0	0	0	0	0	0	0	Nazlet Abdullah Ar-	Al Shfeah
0	0	0	0	0	0	0	0	0	0	0	0	0	0	0	0	0	0	0	0	0	0	0	0	0	0	As-Suqayfah	Al Shfeah
0	0	0	0	0	0	0	0	0	0	0	0	0	0	0	0	0	0	0	0	0	0	0	0	0	0	Al Wadeih	Al Shfeah

The sixteenth services guide 2017\_Region Al Madinah Al Munawwarah

## Public services at the populated area level

## Number of Agricultural, Social, Administrative and Public Services and Banking Finance 1-2

Administrative services																								Populated area	Emirate or governorate or municipality		
Security control	Security point	Health affairs	Industrial fund	Real-estate fund	Social development fund	Labour office branch	Water branch	Financial branch	Transport branch	Females education office	Males education office	Females Education administration	Males education administration	Office of municipal services	Municipality centre	Secretariat of municipality	Pensions	Social Insurance	Awqaf (mortmain)	Center of promotion of virtue	Civil affairs	Passport department	Traffic centers			Police station	Police centre
0	0	0	0	0	0	0	0	0	0	0	0	0	0	0	0	0	0	0	0	0	0	0	0	0	0	Raf Thuail Al Janufi	Al Shfeah
0	0	0	0	0	0	0	0	0	0	0	0	0	0	0	0	0	0	0	0	0	0	0	0	0	0	Nazlet Al Baharah (As-	Al Shfeah
0	0	0	0	0	0	0	0	0	0	0	0	0	0	0	0	0	0	0	0	0	0	0	0	0	0	Al Hufyaa	Al Shfeah
0	0	0	0	0	0	0	0	0	0	0	0	0	0	0	0	0	0	0	0	0	0	0	0	0	0	As-Sabkhyah	Al Shfeah
0	0	0	0	0	0	0	0	0	0	0	0	0	0	0	0	0	0	0	0	0	0	0	0	0	0	Shouib Al Har	Al Shfeah
0	0	0	0	0	0	0	0	0	0	0	0	0	0	0	0	0	0	0	0	0	0	0	0	0	0	Salah well	Al Shfeah
0	0	0	0	0	0	0	0	0	0	0	0	0	0	0	0	0	0	0	0	0	0	0	0	0	0	As Sadirah	As Sadirah
0	0	0	0	0	0	0	0	0	0	0	0	0	0	0	0	0	0	0	0	0	0	0	0	0	0	Tasha (Hay Al	Tasha
0	0	0	0	0	0	0	0	0	0	0	0	0	0	0	0	0	0	0	0	0	0	0	0	0	1	Khaif Om Zayan	Tasha
0	0	0	0	0	0	0	0	0	0	0	0	0	0	0	0	0	0	0	0	0	0	0	0	0	0	Mohamed Saleh well	Tasha
0	0	0	0	0	0	0	0	0	0	0	0	0	0	0	0	0	0	0	0	0	0	0	0	0	0	Aalab	Tasha
0	0	0	0	0	0	0	0	0	0	0	0	0	0	0	0	0	0	0	0	0	0	0	0	0	0	Ash Shuaybah	Tasha
0	0	0	0	0	0	0	0	0	0	0	0	0	0	0	0	0	0	0	0	0	0	0	0	0	0	Baraqah	Tasha
0	0	0	0	0	0	0	0	0	0	0	0	0	0	0	0	0	0	0	0	0	0	0	0	0	0	Ad-Damou	Tasha
0	0	0	0	0	0	0	0	0	0	0	0	0	0	0	0	0	0	0	0	0	0	0	0	0	0	Al Lahban	Tasha
0	0	0	0	0	0	0	0	0	0	0	0	0	0	0	0	0	0	0	0	0	0	0	0	0	0	Al Munhah	Tasha
0	0	0	0	0	0	0	0	0	0	0	0	0	0	0	0	0	0	0	0	0	0	0	0	0	0	Al Muairaj	Tasha
0	0	0	0	0	0	0	0	0	0	0	0	0	0	0	0	0	0	0	0	0	0	0	0	0	0	Ash-Shuabah	Tasha

The sixteenth services guide 2017\_Region Al Madinah Al Munawwarah

## Public services at the populated area level

## Number of Agricultural, Social, Administrative and Public Services and Banking Finance 1-2

Administrative services																								Populated area	Emirate or governorate or municipality			
Security control	Security point	Health affairs	Industrial fund	Real-estate fund	Social development fund	Labour office branch	Water branch	Financial branch	Transport branch	Females education office	Males education office	Females Education administration	Males education administration	Office of municipal services	Municipality centre	Secretariat of municipality	Pensions	Social Insurance	Awqaf (mortmain)	Center of promotion of virtue	Civil affairs	Passport department	Traffic centers			Police station	Police centre	
0	0	0	0	0	0	0	0	0	0	0	0	0	0	0	0	0	0	0	0	0	0	0	0	0	0	0	As-Samarah	Tasha
0	0	0	0	0	0	0	0	0	0	0	0	0	0	0	0	0	0	0	0	0	0	0	0	0	0	0	Al Hemah	Tasha
0	0	0	0	0	0	0	0	0	0	0	0	0	0	0	0	0	0	0	0	0	0	0	0	0	0	0	Al Awjar	Tasha
0	0	0	0	0	0	0	0	0	0	0	0	0	0	0	0	0	0	0	0	0	0	0	0	0	0	0	Shatheth	Tasha
0	0	0	0	0	0	0	0	0	0	0	0	0	0	0	0	0	0	0	0	0	0	0	0	0	0	0	Shuab Zayed	Tasha
0	0	0	0	0	0	0	0	0	0	0	0	0	0	0	0	0	0	0	0	0	0	0	0	0	0	0	Alab farms	Tasha
0	0	0	0	0	0	0	0	0	0	0	0	0	0	0	0	0	0	0	0	0	0	0	0	0	0	0	Khef Al Kasa	Tasha
0	0	0	0	0	0	0	0	0	0	0	0	0	0	0	0	0	0	0	0	0	0	0	0	0	0	0	Maruma	Tasha
0	0	0	0	0	0	0	0	0	0	0	0	0	0	0	0	0	0	0	0	0	0	0	0	0	0	0	Al Walajah	Tasha
0	0	0	0	0	0	0	0	0	0	0	0	0	0	0	0	0	0	0	0	0	0	0	0	0	0	0	Qarazah	Tasha
0	0	0	0	0	0	0	0	0	0	0	0	0	0	0	0	0	0	0	0	0	0	0	0	0	0	0	Anmya	Tasha
0	0	0	0	0	0	0	0	0	0	0	0	0	0	0	0	0	0	0	0	0	0	0	0	0	0	0	As-Sanaa	Tasha
0	0	0	0	0	0	0	0	0	0	0	0	0	0	0	0	0	0	0	0	0	0	0	0	0	0	0	Samar	Tasha
0	0	0	0	0	0	0	0	0	0	0	0	0	0	0	0	0	0	0	0	0	0	0	0	0	0	0	Al Halka	Tasha
0	0	0	0	0	0	0	0	0	0	0	0	0	0	0	0	0	0	0	0	0	0	0	0	0	0	0	Al Hano	Tasha
1	0	0	0	0	0	1	1	0	0	1	1	0	0	0	1	0	0	0	1	1	1	1	1	0	1	0	Khaybar	Khaybar
0	0	0	0	0	0	0	0	0	0	0	0	0	0	0	0	0	0	0	0	0	0	0	0	0	0	0	As-Safaq	Khaybar
0	0	0	0	0	0	0	0	0	0	0	0	0	0	0	0	0	0	0	0	0	0	0	0	0	0	0	Al Haradah	Khaybar

The sixteenth services guide 2017\_Region Al Madinah Al Munawwarah

## Public services at the populated area level

## Number of Agricultural, Social, Administrative and Public Services and Banking Finance 1-2

Administrative services																								Populated area	Emirate or governorate or municipality		
Security control	Security point	Health affairs	Industrial fund	Real-estate fund	Social development fund	Labour office branch	Water branch	Financial branch	Transport branch	Females education office	Males education office	Females Education administration	Males education administration	Office of municipal services	Municipality centre	Secretariat of municipality	Pensions	Social Insurance	Awqaf (mortmain)	Center of promotion of virtue	Civil affairs	Passport department	Traffic centers			Police station	Police centre
0	0	0	0	0	0	0	0	0	0	0	0	0	0	0	0	0	0	0	0	0	0	0	0	0	0	Suwaiqah	Khaybar
0	0	0	0	0	0	0	0	0	0	0	0	0	0	0	0	0	0	0	0	0	0	0	0	0	0	Al Madaweeh	Khaybar
0	0	0	0	0	0	0	0	0	0	0	0	0	0	0	0	0	0	0	0	0	0	0	0	0	0	Ain Al Abadelah	Khaybar
0	0	0	0	0	0	0	0	0	0	0	0	0	0	0	0	0	0	0	0	0	0	0	0	0	0	Al Munji	Khaybar
0	0	0	0	0	0	0	0	0	0	0	0	0	0	0	0	0	0	0	0	0	0	0	0	0	0	Samahah	Khaybar
0	0	0	0	0	0	0	0	0	0	0	0	0	0	0	0	0	0	0	0	0	0	0	0	0	0	Rahbah Al Hosni	Khaybar
0	0	0	0	0	0	0	0	0	0	0	0	0	0	0	0	0	0	0	0	0	0	0	0	0	0	Zabran	Khaybar
0	0	0	0	0	0	0	0	0	0	0	0	0	0	0	0	0	0	0	0	0	0	0	0	0	0	Al Wadi	Khaybar
0	0	0	0	0	0	0	0	0	0	0	0	0	0	0	0	0	0	0	0	0	0	0	0	0	0	As-Sulaymi	Khaybar
0	0	0	0	0	0	0	0	0	0	0	0	0	0	0	0	0	0	0	0	0	0	0	0	0	0	Wajdah	Khaybar
0	0	0	0	0	0	0	0	0	0	0	0	0	0	0	0	0	0	0	0	0	0	0	0	0	0	Awyaybah	Khaybar
0	0	0	0	0	0	0	0	0	0	0	0	0	0	0	0	0	0	0	0	0	0	0	0	0	0	Al-Khariba	Khaybar
0	0	0	0	0	0	0	0	0	0	0	0	0	0	0	0	0	0	0	0	0	0	0	0	0	0	Al Hulhal	Khaybar
0	0	0	0	0	0	0	0	0	0	0	0	0	0	0	0	0	0	0	0	0	0	0	0	0	0	Sadir	Khaybar
0	0	0	0	0	0	0	0	0	0	0	0	0	0	0	0	0	0	0	0	0	0	0	0	0	0	Al Adlaa	Khaybar
0	0	0	0	0	0	0	0	0	0	0	0	0	0	0	1	0	0	0	0	0	0	0	0	0	1	Al Shash	Al Shash
0	0	0	0	0	0	0	0	0	0	0	0	0	0	0	0	0	0	0	0	0	0	0	0	0	0	Al Mukhaybyah	Al Shash
0	0	0	0	0	0	0	0	0	0	0	0	0	0	0	0	0	0	0	0	0	0	0	0	0	0	Al Barth	Al Shash

The sixteenth services guide 2017\_Region Al Madinah Al Munawwarah

## Public services at the populated area level

## Number of Agricultural, Social, Administrative and Public Services and Banking Finance 1-2

Administrative services																								Populated area	Emirate or governorate or municipality			
Security control	Security point	Health affairs	Industrial fund	Real-estate fund	Social development fund	Labour office branch	Water branch	Financial branch	Transport branch	Females education office	Males education office	Females Education administration	Males education administration	Office of municipal services	Municipality centre	Secretariat of municipality	Pensions	Social Insurance	Awqaf (mortmain)	Center of promotion of virtue	Civil affairs	Passport department	Traffic centers			Police station	Police centre	
0	0	0	0	0	0	0	0	0	0	0	0	0	0	0	0	0	0	0	0	0	0	0	0	0	0	0	Al Jarf	Al Shash
0	0	0	0	0	0	0	0	0	0	0	0	0	0	0	0	0	0	0	0	0	0	0	0	0	0	0	Ar Rafi'ah	Al Shash
0	0	0	0	0	0	0	0	0	0	0	0	0	0	0	0	0	0	0	0	0	0	0	0	0	0	0	Ad-Duhwah	Al Shash
0	0	0	0	0	0	0	0	0	0	0	0	0	0	0	0	0	0	0	0	0	0	0	0	0	0	0	Al Oqaylah	Al Shash
0	0	0	0	0	0	0	0	0	0	0	0	0	0	0	0	0	0	0	0	0	0	0	0	0	0	0	Ghamra	Al Shash
0	0	0	0	0	0	0	0	0	0	0	0	0	0	0	0	0	0	0	0	0	0	0	0	0	0	0	Al Magrazyah	Al Shash
0	0	0	0	0	0	0	0	0	0	0	0	0	0	0	0	0	0	0	0	0	0	0	0	0	0	0	Dhawil	Al Shash
0	0	0	0	0	0	0	0	0	0	0	0	0	0	0	1	0	0	0	0	0	0	0	0	0	1	0	Al Selsehah	Al Selsehah
0	0	0	0	0	0	0	0	0	0	0	0	0	0	0	0	0	0	0	0	0	0	0	0	0	0	0	Al Qubaybah	Al Selsehah
0	0	0	0	0	0	0	0	0	0	0	0	0	0	0	0	0	0	0	0	0	0	0	0	0	0	0	Ar-Rudaydah	Al Selsehah
0	0	0	0	0	0	0	0	0	0	0	0	0	0	0	0	0	0	0	0	0	0	0	0	0	0	0	Memnat	Al Selsehah
0	0	0	0	0	0	0	0	0	0	0	0	0	0	0	0	0	0	0	0	0	0	0	0	0	0	0	Al Shfeah	Al Selsehah
0	0	0	0	0	0	0	0	0	0	0	0	0	0	0	0	0	0	0	0	0	0	0	0	0	0	0	Mallah Al Lahn	Al Selsehah
0	0	0	0	0	0	0	0	0	0	0	0	0	0	0	0	0	0	0	0	0	0	0	0	0	0	0	Al Ofayrah	Al Selsehah
0	0	0	0	0	0	0	0	0	0	0	0	0	0	0	0	0	0	0	0	0	0	0	0	0	0	0	Damaan	Al Selsehah
0	0	0	0	0	0	0	0	0	0	0	0	0	0	0	0	0	0	0	0	0	0	0	0	0	0	0	Om Hasheem	Al Selsehah
0	0	0	0	0	0	0	0	0	0	0	0	0	0	0	0	0	0	0	0	0	0	0	0	0	0	0	Wadi Al Ein	Al Selsehah
0	0	0	0	0	0	0	0	0	0	0	0	0	0	0	0	0	0	0	0	0	0	0	0	0	0	0	Ain Tawalah	Al Selsehah

The sixteenth services guide 2017\_Region Al Madinah Al Munawwarah

## Public services at the populated area level

## Number of Agricultural, Social, Administrative and Public Services and Banking Finance 1-2

Administrative services																								Populated area	Emirate or governorate or municipality		
Security control	Security point	Health affairs	Industrial fund	Real-estate fund	Social development fund	Labour office branch	Water branch	Financial branch	Transport branch	Females education office	Males education office	Females Education administration	Males education administration	Office of municipal services	Municipality centre	Secretariat of municipality	Pensions	Social Insurance	Awqaf (mortmain)	Center of promotion of virtue	Civil affairs	Passport department	Traffic centers			Police station	Police centre
0	0	0	0	0	0	0	0	0	0	0	0	0	0	0	0	0	0	0	0	0	0	0	0	0	0	'Abu Zabayir (Aleayn)	Al Selsehah
0	0	0	0	0	0	0	0	0	0	0	0	0	0	0	0	0	0	0	0	0	0	0	0	0	0	Amhat Bybd	Al Selsehah
0	0	0	0	0	0	0	0	0	0	0	0	0	0	0	0	0	0	0	0	0	0	0	0	0	0	Beir Bin Mueniz (Beir	Al Selsehah
0	0	0	0	0	0	0	0	0	0	0	0	0	0	0	0	0	0	0	0	0	0	0	0	0	0	Al Oqaylah	Al Selsehah
0	0	0	0	0	0	0	0	0	0	0	0	0	0	0	0	0	0	0	0	0	0	0	0	1	0	Al Matawi	Al Selsehah
0	0	0	0	0	0	0	0	0	0	0	0	0	0	0	0	0	0	0	0	0	0	0	0	0	0	Wa'Adaa Alghars	Al Selsehah
0	0	0	0	0	0	0	0	0	0	0	0	0	0	0	0	0	0	0	0	0	0	0	0	0	0	Muqilat	Al Selsehah
0	0	0	0	0	0	0	0	0	0	0	0	0	0	0	0	0	0	0	0	0	0	0	0	0	0	Aldahiluh	Al Selsehah
0	0	0	0	0	0	0	0	0	0	0	0	0	0	0	0	0	0	0	0	0	0	0	0	0	0	Alsilsiluh Alqadimuh	Al Selsehah
0	0	0	0	0	0	0	0	0	0	0	0	0	0	0	0	0	0	0	0	0	0	0	0	0	0	Alkhayal	Al Selsehah
0	0	0	0	0	0	0	0	0	0	0	0	0	0	0	0	0	0	0	0	0	0	0	0	0	0	Alsalm	Al Selsehah
0	0	0	0	0	0	0	0	0	0	0	0	0	0	0	0	0	0	0	0	0	0	0	0	1	0	Allahn	Al Selsehah
0	0	0	0	0	0	0	0	0	0	0	0	0	0	0	0	0	0	0	0	0	0	0	0	0	0	Aleiinuh	Al Uyaynah
0	0	0	0	0	0	0	0	0	0	0	0	0	0	0	0	0	0	0	0	0	0	0	0	0	0	Alnuwaybue Walnnabie	Al Uyaynah
0	0	0	0	0	0	0	0	0	0	0	0	0	0	0	0	0	0	0	0	0	0	0	0	0	0	Eshrah	Isharah
0	0	0	0	0	0	0	0	0	0	0	0	0	0	0	0	0	0	0	0	0	0	0	0	0	0	Alfarieuh	Isharah
1	0	0	0	0	0	0	0	0	0	0	0	0	0	0	0	0	0	0	0	0	0	0	0	0	0	Alhafiruh	Al Hufayrah
1	0	0	0	0	0	0	0	0	0	0	0	0	0	1	0	0	0	0	0	0	0	0	0	0	0	Althamad	Al Thamad

The sixteenth services guide 2017\_Region Al Madinah Al Munawwarah

## Public services at the populated area level

## Number of Agricultural, Social, Administrative and Public Services and Banking Finance 1-2

Administrative services																								Populated area	Emirate or governorate or municipality		
Security control	Security point	Health affairs	Industrial fund	Real-estate fund	Social development fund	Labour office branch	Water branch	Financial branch	Transport branch	Females education office	Males education office	Females Education administration	Males education administration	Office of municipal services	Municipality centre	Secretariat of municipality	Pensions	Social Insurance	Awqaf (mortmain)	Center of promotion of virtue	Civil affairs	Passport department	Traffic centers			Police station	Police centre
0	0	0	0	0	0	0	0	0	0	0	0	0	0	0	0	0	0	0	0	0	0	0	0	0	0	Jadea'	Jada'a
0	0	0	0	0	0	0	0	0	0	0	0	0	0	0	0	0	0	0	0	0	0	0	0	0	0	Alkharawue	Jada'a
0	0	0	0	0	0	0	0	0	0	0	0	0	0	0	0	0	0	0	0	0	0	0	0	0	0	Alearayid	Al Araeyd
0	0	0	0	0	1	1	1	0	0	1	1	0	0	0	1	0	0	0	1	1	1	1	1	0	1	Alhanakiuh	Al Hinakiyah
0	0	0	0	0	0	0	0	0	0	0	0	0	0	0	0	0	0	0	0	0	0	0	0	0	0	Station of Alrradar	Al Hinakiyah
0	0	0	0	0	0	0	0	0	0	0	0	0	0	0	0	0	0	0	0	0	0	0	0	0	0	Almuhafir	Al Hinakiyah
0	0	0	0	0	0	0	0	0	0	0	0	0	0	0	0	0	0	0	0	0	0	0	0	0	0	Aleushzaa	Al Hinakiyah
0	0	0	0	0	0	0	0	0	0	0	0	0	0	0	0	0	0	0	0	0	0	0	0	0	0	Almariuh	Al Hinakiyah
0	0	0	0	0	0	0	0	0	0	0	0	0	0	0	0	0	0	0	0	0	0	0	0	0	0	Am Shakaeh	Al Hinakiyah
0	0	0	0	0	0	0	0	0	0	0	0	0	0	0	0	0	0	0	0	0	0	0	0	0	0	Alsaminiuh	Al Hinakiyah
0	0	0	0	0	0	0	0	0	0	0	0	0	0	0	0	0	0	0	0	0	0	0	0	0	0	Nazalah Muhaya Bin	Al Hinakiyah
0	0	0	0	0	0	0	0	0	0	0	0	0	0	0	0	0	0	0	0	0	0	0	0	0	0	Alshaqra	Al Hinakiyah
0	0	0	0	0	0	0	0	0	0	0	0	0	0	0	0	0	0	0	0	0	0	0	0	0	0	Aleaqila	Al Hinakiyah
0	0	0	0	0	0	0	0	0	0	0	0	0	0	0	1	0	0	0	0	0	0	0	0	1	0	Alhusu	Al Haso
0	0	0	0	0	0	0	0	0	0	0	0	0	0	0	0	0	0	0	0	0	0	0	0	0	0	Almahamuh	Al Haso
0	0	0	0	0	0	0	0	0	0	0	0	0	0	0	0	0	0	0	0	0	0	0	0	0	0	Almawih	Al Haso
0	0	0	0	0	0	0	0	0	0	0	0	0	0	0	0	0	0	0	0	0	0	0	0	0	0	Abu Mghyr	Al Haso
0	0	0	0	0	0	0	0	0	0	0	0	0	0	0	1	0	0	0	0	1	0	0	0	1	0	Alsamad	Al Nakhil

The sixteenth services guide 2017\_Region Al Madinah Al Munawwarah



## Public services at the populated area level

## Number of Agricultural, Social, Administrative and Public Services and Banking Finance 1-2

Administrative services																								Populated area	Emirate or governorate or municipality			
Security control	Security point	Health affairs	Industrial fund	Real-estate fund	Social development fund	Labour office branch	Water branch	Financial branch	Transport branch	Females education office	Males education office	Females Education administration	Males education administration	Office of municipal services	Municipality centre	Secretariat of municipality	Pensions	Social Insurance	Awqaf (mortmain)	Center of promotion of virtue	Civil affairs	Passport department	Traffic centers			Police station	Police centre	
0	0	0	0	0	0	0	0	0	0	0	0	0	0	0	0	0	0	0	0	0	0	0	0	0	0	0	Alnakhil Alqadim	Al Nakhiel
0	0	0	0	0	0	0	0	0	0	0	0	0	0	0	0	0	0	0	0	0	0	0	0	0	0	0	Almakhrugh	Al Nakhiel
0	0	0	0	0	0	0	0	0	0	0	0	0	0	0	0	0	0	0	0	0	0	0	0	0	0	0	Almakhrugh	Al Nakhiel
0	0	0	0	0	0	0	0	0	0	0	0	0	0	0	0	0	0	0	0	0	0	0	0	0	0	0	Qsyba'	Al Nakhiel
0	0	0	0	0	0	0	0	0	0	0	0	0	0	0	0	0	0	0	0	0	0	0	0	0	0	0	Almuruwah	Al Nakhiel
0	0	0	0	0	0	0	0	0	0	0	0	0	0	0	0	0	0	0	0	0	0	0	0	0	0	0	Abu Ghashah (Am	Al Nakhiel
0	0	0	0	0	0	0	0	0	0	0	0	0	0	0	0	0	0	0	0	0	0	0	0	0	0	0	Sawiquh	Al Nakhiel
0	0	0	0	0	0	0	0	0	0	0	0	0	0	0	0	0	0	0	0	0	0	0	0	0	0	0	Dharh	Al Nakhiel
0	0	0	0	0	0	0	0	0	0	0	0	0	0	0	0	0	0	0	0	0	0	0	0	0	0	0	Daeib Alsaqu	Al Nakhiel
0	0	0	0	0	0	0	0	0	0	0	0	0	0	0	0	0	0	0	0	0	0	0	0	0	0	0	Almarmuthuh	Al Nakhiel
0	0	0	0	0	0	0	0	0	0	0	0	0	0	0	0	0	0	0	0	0	0	0	0	0	0	0	Kahalah	Al Nakhiel
0	0	0	0	0	0	0	0	0	0	0	0	0	0	0	0	0	0	0	0	0	0	0	0	0	0	0	Rahbat Eulush	Al Nakhiel
0	0	0	0	0	0	0	0	0	0	0	0	0	0	0	0	0	0	0	0	0	0	0	0	0	0	0	Alsalm	Al Nakhiel
0	0	0	0	0	0	0	0	0	0	0	0	0	0	0	0	0	0	0	0	0	0	0	0	0	0	0	Abu Hashim	Al Nakhiel
0	0	0	0	0	0	0	0	0	0	0	0	0	0	0	0	0	0	0	0	0	0	0	0	0	0	0	Alrisafa'	Al Nakhiel
0	0	0	0	0	0	0	0	0	0	0	0	0	0	0	0	0	0	0	0	0	0	0	0	0	0	0	Almuqaran	Al Nakhiel
0	0	0	0	0	0	0	0	0	0	0	0	0	0	0	0	0	0	0	0	0	0	0	0	0	1	0	Earajanaan	Arja'a
0	0	0	0	0	0	0	0	0	0	0	0	0	0	0	0	0	0	0	0	0	0	0	0	0	0	0	Zawiduh	Arja'a

The sixteenth services guide 2017\_Region Al Madinah Al Munawwarah

## Public services at the populated area level

## Number of Agricultural, Social, Administrative and Public Services and Banking Finance 1-2

Administrative services																								Populated area	Emirate or governorate or municipality			
Security control	Security point	Health affairs	Industrial fund	Real-estate fund	Social development fund	Labour office branch	Water branch	Financial branch	Transport branch	Females education office	Males education office	Females Education administration	Males education administration	Office of municipal services	Municipality centre	Secretariat of municipality	Pensions	Social Insurance	Awqaf (mortmain)	Center of promotion of virtue	Civil affairs	Passport department	Traffic centers			Police station	Police centre	
0	0	0	0	0	0	0	0	0	0	0	0	0	0	0	0	0	0	0	0	0	0	0	0	0	0	0	Subhana Aljahfah	Arja'a
0	0	0	0	0	0	0	0	0	0	0	0	0	0	0	0	0	0	0	0	0	0	0	0	1	0	0	Subhana Altaisaa	Arja'a
0	0	0	0	0	0	0	0	0	0	0	0	0	0	0	0	0	0	0	0	0	0	0	0	0	0	0	Wadih	Arja'a
0	0	0	0	0	0	0	0	0	0	0	0	0	0	0	0	0	0	0	0	0	0	0	0	0	0	0	Qsyrah	Arja'a
0	0	0	0	0	0	0	0	0	0	0	0	0	0	1	0	0	0	0	0	0	0	0	0	0	1	0	Talal	Talal
0	0	0	0	0	0	0	0	0	0	0	0	0	0	0	0	0	0	0	0	0	0	0	0	0	0	0	Bdayie Alkum	Talal
0	0	0	0	0	0	0	0	0	0	0	0	0	0	0	0	0	0	0	0	0	0	0	0	1	0	0	Alhamij	Al Humajj
0	0	0	0	0	0	0	0	0	0	0	0	0	0	0	0	0	0	0	0	0	0	0	0	0	0	0	Bdayie Alhanahinih	Al Humajj
0	0	0	0	0	0	0	0	0	0	0	0	0	0	0	0	0	0	0	0	0	0	0	0	0	0	0	Bdayie Aleawd	Al Humajj
0	0	0	0	0	0	0	0	0	0	0	0	0	0	0	0	0	0	0	0	0	0	0	0	0	0	0	Arafayie	Al Humajj
0	0	0	0	0	0	0	0	0	0	0	0	0	0	0	0	0	0	0	0	0	0	0	0	0	0	0	Biir Alzaeafrauh	Al Humajj
0	0	0	0	0	0	0	0	0	0	0	0	0	0	0	0	0	0	0	0	0	0	0	0	0	0	0	Hadaban	Hadban
0	0	0	0	0	0	0	0	0	0	0	0	0	0	0	0	0	0	0	0	0	0	0	0	0	0	0	Alshaqira'	Hadban
0	0	0	0	0	0	0	0	0	0	0	0	0	0	0	0	0	0	0	0	0	0	0	0	1	0	0	Balaghah	Balgha
0	0	0	0	0	0	0	0	0	0	0	0	0	0	0	0	0	0	0	0	0	0	0	0	0	0	0	Balighh	Balgha
0	0	0	0	0	0	0	0	0	0	0	0	0	0	0	0	0	0	0	0	0	0	0	0	0	0	0	Alnafazaa	Balgha
0	0	0	0	0	0	0	0	0	0	0	0	0	0	1	0	0	0	0	0	0	0	0	0	0	0	0	Sukhibiruh	Sukhaiberah
0	0	0	0	0	0	0	0	0	0	0	0	0	0	0	0	0	0	0	0	0	0	0	0	0	0	0	Alshuqran	Al Shegran

The sixteenth services guide 2017\_Region Al Madinah Al Munawwarah

## Public services at the populated area level

## Number of Agricultural, Social, Administrative and Public Services and Banking Finance 1-2

Administrative services																								Populated area	Emirate or governorate or municipality			
Security control	Security point	Health affairs	Industrial fund	Real-estate fund	Social development fund	Labour office branch	Water branch	Financial branch	Transport branch	Females education office	Males education office	Females Education administration	Males education administration	Office of municipal services	Municipality centre	Secretariat of municipality	Pensions	Social Insurance	Awqaf (mortmain)	Center of promotion of virtue	Civil affairs	Passport department	Traffic centers			Police station	Police centre	
0	0	0	0	0	0	0	0	0	0	0	0	0	0	1	0	0	0	0	0	0	0	0	0	0	0	0	Bathaa	Bathy
0	0	0	0	0	0	0	0	0	0	0	0	0	0	0	0	0	0	0	0	0	0	0	0	0	0	0	Shaqim Aldhiyb	Bathy
0	0	0	0	0	0	0	1	0	0	1	1	0	0	0	1	0	0	0	1	1	0	0	0	0	1	0	Alfaqir	Wadi Al Fara
0	0	0	0	0	0	0	0	0	0	0	0	0	0	0	0	0	0	0	0	0	0	0	0	0	0	0	Almirdasia	Wadi Al Fara
0	0	0	0	0	0	0	0	0	0	0	0	0	0	0	0	0	0	0	0	0	0	0	0	0	0	0	Wadi Aleatshan	Wadi Al Fara
0	0	0	0	0	0	0	0	0	0	0	0	0	0	0	0	0	0	0	0	0	0	0	0	0	0	0	Alsadar	Wadi Al Fara
0	0	0	0	0	0	0	0	0	0	0	0	0	0	1	0	0	0	0	0	0	0	0	0	0	1	0	Alyutima	Alyutamah
0	0	0	0	0	0	0	0	0	0	0	0	0	0	0	0	0	0	0	0	0	0	0	0	0	0	0	Alnaqiea'	Alyutamah
0	0	0	0	0	0	0	0	0	0	0	0	0	0	0	0	0	0	0	0	0	0	0	0	0	0	0	Farashah Alshamy	Alyutamah
0	0	0	0	0	0	0	0	0	0	0	0	0	0	0	0	0	0	0	0	0	0	0	0	0	0	0	Almalahuh	Alyutamah
0	0	0	0	0	0	0	0	0	0	0	0	0	0	0	0	0	0	0	0	0	0	0	0	0	0	0	Dawaruh Khalas	Alyutamah
0	0	0	0	0	0	0	0	0	0	0	0	0	0	1	0	0	0	0	0	0	0	0	0	0	0	0	Alakhul	Al Akhal
0	0	0	0	0	0	0	0	0	0	0	0	0	0	0	0	0	0	0	0	0	0	0	0	0	0	0	Handh	Al Akhal
0	0	0	0	0	0	0	0	0	0	0	0	0	0	0	0	0	0	0	0	0	0	0	0	0	0	0	Hayi Alrahhab	Al Akhal
0	0	0	0	0	0	0	0	0	0	0	0	0	0	0	0	0	0	0	0	0	0	0	0	0	0	0	Aljirnafuh	Al Akhal
0	0	0	0	0	0	0	0	0	0	0	0	0	0	1	0	0	0	0	0	1	0	0	0	0	0	0	Abu Dubae	Abu Dheba'a
0	0	0	0	0	0	0	0	0	0	0	0	0	0	0	0	0	0	0	0	0	0	0	0	0	0	0	Alsaduh	Abu Dheba'a
0	0	0	0	0	0	0	0	0	0	0	0	0	0	0	0	0	0	0	0	0	0	0	0	0	0	0	Am Aleial	Abu Dheba'a

The sixteenth services guide 2017\_Region Al Madinah Al Munawwarah

## Public services at the populated area level

## Number of Agricultural, Social, Administrative and Public Services and Banking Finance 1-2

Administrative services																								Populated area	Emirate or governorate or municipality			
Security control	Security point	Health affairs	Industrial fund	Real-estate fund	Social development fund	Labour office branch	Water branch	Financial branch	Transport branch	Females education office	Males education office	Females Education administration	Males education administration	Office of municipal services	Municipality centre	Secretariat of municipality	Pensions	Social Insurance	Awqaf (mortmain)	Center of promotion of virtue	Civil affairs	Passport department	Traffic centers			Police station	Police centre	
0	0	0	0	0	0	0	0	0	0	0	0	0	0	0	0	0	0	0	0	0	0	0	0	0	0	0	Almudiq	Abu Dheba'a
0	0	0	0	0	0	0	0	0	0	0	0	0	0	0	0	0	0	0	0	0	0	0	0	0	0	0	Alhindayuh	Al Hendeyah
0	0	0	0	0	0	0	0	0	0	0	0	0	0	0	1	0	0	0	0	0	0	0	0	1	0	0	Alhimnuh (Farms)	Al Hmanah
0	0	0	0	0	0	0	0	0	0	0	0	0	0	0	0	0	0	0	0	0	0	0	0	0	0	0	Almawarid	Al Hmanah
0	0	0	0	0	0	0	0	0	0	0	0	0	0	0	0	0	0	0	0	0	0	0	0	0	0	0	Alfarie	Al Hmanah
0	0	0	0	0	0	0	0	0	0	0	0	0	0	0	0	0	0	0	0	0	0	0	0	0	0	0	Alharish	Al Hmanah
0	0	0	0	0	0	0	0	0	0	0	0	0	0	0	0	0	0	0	0	0	0	0	0	0	0	0	Am Albarik	Um Alberk
0	0	0	0	0	0	0	0	0	0	0	0	0	0	0	0	0	0	0	0	0	0	0	0	0	0	0	Suri	Souri
0	0	0	0	0	0	0	0	0	0	0	0	0	0	0	0	0	0	0	0	0	0	0	0	0	0	0	Mughaysil	Al Moghaysel
1	0	0	0	0	0	0	1	0	0	0	1	0	0	0	1	0	0	0	1	1	0	0	1	0	1	0	Aleays	Al Is
0	0	0	0	0	0	0	0	0	0	0	0	0	0	0	0	0	0	0	0	0	0	0	0	0	0	0	Wa'Adaa Earfuh	Al Is
0	0	0	0	0	0	0	0	0	0	0	0	0	0	0	0	0	0	0	0	0	0	0	0	0	0	0	Wa'Adaa Hadamuh	Al Is
0	0	0	0	0	0	0	0	0	0	0	0	0	0	0	0	0	0	0	0	0	0	0	0	0	0	0	Bayir Fayiz	Al Is
0	0	0	0	0	0	0	0	0	0	0	0	0	0	0	0	0	0	0	0	0	0	0	0	0	0	0	Biir Murshid Alkashii	Al Is
0	0	0	0	0	0	0	0	0	0	0	0	0	0	0	0	0	0	0	0	0	0	0	0	0	0	0	Alqarasuh	Al Is
0	0	0	0	0	0	0	0	0	0	0	0	0	0	0	0	0	0	0	0	0	0	0	0	0	0	0	Aleamaraa Fam Earfah	Al Is
0	0	0	0	0	0	0	0	0	0	0	0	0	0	0	0	0	0	0	0	0	0	0	0	0	0	0	Bayir Eurfan	Al Is
0	0	0	0	0	0	0	0	0	0	0	0	0	0	0	0	0	0	0	0	0	0	0	0	0	0	0	Earfan	Al Is

The sixteenth services guide 2017\_Region Al Madinah Al Munawwarah

## Public services at the populated area level

## Number of Agricultural, Social, Administrative and Public Services and Banking Finance 1-2

Administrative services																								Populated area	Emirate or governorate or municipality			
Security control	Security point	Health affairs	Industrial fund	Real-estate fund	Social development fund	Labour office branch	Water branch	Financial branch	Transport branch	Females education office	Males education office	Females Education administration	Males education administration	Office of municipal services	Municipality centre	Secretariat of municipality	Pensions	Social Insurance	Awqaf (mortmain)	Center of promotion of virtue	Civil affairs	Passport department	Traffic centers			Police station	Police centre	
0	0	0	0	0	0	0	0	0	0	0	0	0	0	0	0	0	0	0	0	0	0	0	0	0	0	0	Alfare	Al Is
0	0	0	0	0	0	0	0	0	0	0	0	0	0	0	0	0	0	0	0	0	0	0	0	0	0	0	Bayir Jasir	Al Is
0	0	0	0	0	0	0	0	0	0	0	0	0	0	0	0	0	0	0	0	0	0	0	0	0	0	0	Daghawn	Al Is
0	0	0	0	0	0	0	0	0	0	0	0	0	0	0	0	0	0	0	0	0	0	0	0	0	0	0	Alqalb	Al Is
0	0	0	0	0	0	0	0	0	0	0	0	0	0	0	0	0	0	0	0	0	0	0	0	0	0	0	Dawaylan	Al Is
0	0	0	0	0	0	0	0	0	0	0	0	0	0	0	0	0	0	0	0	0	0	0	0	0	0	0	Alduayluh	Al Is
0	0	0	0	0	0	0	0	0	0	0	0	0	0	0	0	0	0	0	0	0	0	0	0	0	0	0	Am Rnifat	Al Is
0	0	0	0	0	0	0	0	0	0	0	0	0	0	0	0	0	0	0	0	0	0	0	0	0	0	0	Difayan	Al Is
0	0	0	0	0	0	0	0	0	0	0	0	0	0	0	0	0	0	0	0	0	0	0	0	0	0	0	Wa'Adaa Kabur	Al Is
0	0	0	0	0	0	0	0	0	0	0	0	0	0	0	0	0	0	0	0	0	0	0	0	0	0	0	Biir Muhamad Ghanim	Al Is
0	0	0	0	0	0	0	0	0	0	0	0	0	0	0	0	0	0	0	0	0	0	0	0	0	0	0	Biir Eial Eiaash	Al Is
0	0	0	0	0	0	0	0	0	0	0	0	0	0	0	0	0	0	0	0	0	0	0	0	0	0	0	Alshamsuh	Al Is
0	0	0	0	0	0	0	0	0	0	0	0	0	0	0	0	0	0	0	0	0	0	0	0	0	0	0	Kharan Wa'Umun Jaysh	Al Is
0	0	0	0	0	0	0	0	0	0	0	0	0	0	0	0	0	0	0	0	0	0	0	0	0	0	0	Bighuh	Al Is
0	0	0	0	0	0	0	0	0	0	0	0	0	0	0	0	0	0	0	0	0	0	0	0	0	0	0	Alnaqibin	Al Is
0	0	0	0	0	0	0	0	0	0	0	0	0	0	0	0	0	0	0	0	0	0	0	0	0	0	0	Aleamid 'Abu Sahlatan	Al Is
0	0	0	0	0	0	0	0	0	0	0	0	0	0	0	0	0	0	0	0	0	0	0	0	0	0	0	Aldabuh	Al Is
0	0	0	0	0	0	0	0	0	0	0	0	0	0	0	0	0	0	0	0	0	0	0	0	0	0	0	Milh Alsafihuh	Al Is

The sixteenth services guide 2017\_Region Al Madinah Al Munawwarah

## Public services at the populated area level

## Number of Agricultural, Social, Administrative and Public Services and Banking Finance 1-2

Administrative services																								Populated area	Emirate or governorate or municipality			
Security control	Security point	Health affairs	Industrial fund	Real-estate fund	Social development fund	Labour office branch	Water branch	Financial branch	Transport branch	Females education office	Males education office	Females Education administration	Males education administration	Office of municipal services	Municipality centre	Secretariat of municipality	Pensions	Social Insurance	Awqaf (mortmain)	Center of promotion of virtue	Civil affairs	Passport department	Traffic centers			Police station	Police centre	
0	0	0	0	0	0	0	0	0	0	0	0	0	0	0	0	0	0	0	0	0	0	0	0	0	0	0	Alsafihuh	Al Is
0	0	0	0	0	0	0	0	0	0	0	0	0	0	0	0	0	0	0	0	0	0	0	0	0	0	0	Dmdm	Al Is
0	0	0	0	0	0	0	0	0	0	0	0	0	0	0	0	0	0	0	0	0	0	0	0	0	0	0	Bayir Eataqah	Al Is
0	0	0	0	0	0	0	0	0	0	0	0	0	0	0	0	0	0	0	0	0	0	0	0	0	0	0	Bayir Eial Salman	Al Is
0	0	0	0	0	0	0	0	0	0	0	0	0	0	0	0	0	0	0	0	0	0	0	0	0	0	0	Almudibieuh	Al Is
0	0	0	0	0	0	0	0	0	0	0	0	0	0	0	0	0	0	0	0	0	0	0	0	0	0	0	Biir Shalayh	Al Is
0	0	0	0	0	0	0	0	0	0	0	0	0	0	0	0	0	0	0	0	0	0	0	0	0	0	0	Aldighar	Al Is
0	0	0	0	0	0	0	0	0	0	0	0	0	0	0	0	0	0	0	0	0	0	0	0	0	0	0	Almashash	Al Is
0	0	0	0	0	0	0	0	0	0	0	0	0	0	0	0	0	0	0	0	0	0	0	0	0	0	0	Alnaghayrat	Al Is
0	0	0	0	0	0	0	0	0	0	0	0	0	0	0	0	0	0	0	0	0	0	0	0	0	0	0	Albawadi	Al Is
0	0	0	0	0	0	0	0	0	0	0	0	0	0	0	0	0	0	0	0	0	0	0	0	0	0	0	Biir Alghawquh	Al Is
0	0	0	0	0	0	0	0	0	0	0	0	0	0	0	0	0	0	0	0	0	0	0	0	0	0	0	Biir Alkhadira'	Al Is
0	0	0	0	0	0	0	0	0	0	0	0	0	0	0	1	0	0	0	0	0	0	0	0	0	1	0	Salilat Jahinh	Sulailah Juhainah
0	0	0	0	0	0	0	0	0	0	0	0	0	0	0	0	0	0	0	0	0	0	0	0	0	0	0	Almashash	Sulailah Juhainah
0	0	0	0	0	0	0	0	0	0	0	0	0	0	0	0	0	0	0	0	0	0	0	0	0	0	0	Alsailuh Alqadimuh	Sulailah Juhainah
0	0	0	0	0	0	0	0	0	0	0	0	0	0	0	0	0	0	0	0	0	0	0	0	0	0	0	Alfarida (Almabruakat)	Sulailah Juhainah
0	0	0	0	0	0	0	0	0	0	0	0	0	0	0	0	0	0	0	0	0	0	0	0	0	0	0	Almatnuh	Sulailah Juhainah
0	0	0	0	0	0	0	0	0	0	0	0	0	0	0	0	0	0	0	0	0	0	0	0	0	0	0	Aljadhiba	Sulailah Juhainah

The sixteenth services guide 2017\_Region Al Madinah Al Munawwarah

## Public services at the populated area level

## Number of Agricultural, Social, Administrative and Public Services and Banking Finance 1-2

Administrative services																								Populated area	Emirate or governorate or municipality			
Security control	Security point	Health affairs	Industrial fund	Real-estate fund	Social development fund	Labour office branch	Water branch	Financial branch	Transport branch	Females education office	Males education office	Females Education administration	Males education administration	Office of municipal services	Municipality centre	Secretariat of municipality	Pensions	Social Insurance	Awqaf (mortmain)	Center of promotion of virtue	Civil affairs	Passport department	Traffic centers			Police station	Police centre	
0	0	0	0	0	0	0	0	0	0	0	0	0	0	0	0	0	0	0	0	0	0	0	0	0	0	0	Alfashaghat	Sulailah Juhainah
0	0	0	0	0	0	0	0	0	0	0	0	0	0	0	0	0	0	0	0	0	0	0	0	0	0	0	Abwhramil	Sulailah Juhainah
0	0	0	0	0	0	0	0	0	0	0	0	0	0	0	0	0	0	0	0	0	0	0	0	0	0	0	Alsidifa'	Sulailah Juhainah
0	0	0	0	0	0	0	0	0	0	0	0	0	0	0	0	0	0	0	0	0	0	0	0	0	0	0	Azabayir Alhaditha	Sulailah Juhainah
0	0	0	0	0	0	0	0	0	0	0	0	0	0	0	0	0	0	0	0	0	0	0	0	0	0	0	Aleabid	Sulailah Juhainah
0	0	0	0	0	0	0	0	0	0	0	0	0	0	0	0	0	0	0	0	0	0	0	0	0	1	0	Almurabae	Al Muraba'a
0	0	0	0	0	0	0	0	0	0	0	0	0	0	0	0	0	0	0	0	0	0	0	0	0	0	0	Alnuwruh	Al Muraba'a
0	0	0	0	0	0	0	0	0	0	0	0	0	0	0	0	0	0	0	0	0	0	0	0	0	0	0	Albyyrat	Al Muraba'a
0	0	0	0	0	0	0	0	0	0	0	0	0	0	0	0	0	0	0	0	0	0	0	0	0	0	0	Bir Albadie (Albdie	Al Muraba'a
0	0	0	0	0	0	0	0	0	0	0	0	0	0	0	0	0	0	0	0	0	0	0	0	1	0	0	Turiea	Jrajeer
0	0	0	0	0	0	0	0	0	0	0	0	0	0	0	0	0	0	0	0	0	0	0	0	0	0	0	Murbaza'	Jrajeer
0	0	0	0	0	0	0	0	0	0	0	0	0	0	0	0	0	0	0	0	0	0	0	0	0	0	0	Jarajir	Jrajeer
0	0	0	0	0	0	0	0	0	0	0	0	0	0	0	0	0	0	0	0	0	0	0	0	0	0	0	Ghamir Almuashia	Jrajeer
0	0	0	0	0	0	0	0	0	0	0	0	0	0	0	0	0	0	0	0	0	0	0	0	0	0	0	Ghamir Allabdat	Jrajeer
0	0	0	0	0	0	0	0	0	0	0	0	0	0	0	0	0	0	0	0	0	0	0	0	0	0	0	Ghamir Al'Akhadira	Jrajeer
0	0	0	0	0	0	0	0	0	0	0	0	0	0	0	0	0	0	0	0	0	0	0	0	0	0	0	Farm of Jibal Alajrid	Jrajeer
0	0	0	0	0	0	0	0	0	0	0	0	0	0	0	0	0	0	0	0	0	0	0	0	0	0	0	Almujmaea	Jrajeer
0	0	0	0	0	0	0	0	0	0	0	0	0	0	0	0	0	0	0	0	0	0	0	0	0	0	0	Almalahaa	Jrajeer

The sixteenth services guide 2017\_Region Al Madinah Al Munawwarah

## Public services at the populated area level

## Number of Agricultural, Social, Administrative and Public Services and Banking Finance 1-2

Administrative services																								Populated area	Emirate or governorate or municipality			
Security control	Security point	Health affairs	Industrial fund	Real-estate fund	Social development fund	Labour office branch	Water branch	Financial branch	Transport branch	Females education office	Males education office	Females Education administration	Males education administration	Office of municipal services	Municipality centre	Secretariat of municipality	Pensions	Social Insurance	Awqaf (mortmain)	Center of promotion of virtue	Civil affairs	Passport department	Traffic centers			Police station	Police centre	
0	0	0	0	0	0	0	0	0	0	0	0	0	0	0	0	0	0	0	0	0	0	0	0	0	0	0	Altajara	Jrajeer
0	0	0	0	0	0	0	0	0	0	0	0	0	0	0	0	0	0	0	0	0	0	0	0	0	0	0	Alshariq Alsharqiu	Jrajeer
0	0	0	0	0	0	0	0	0	0	0	0	0	0	0	0	0	0	0	0	0	0	0	0	0	0	0	Bayir Handaa	Jrajeer
0	0	0	0	0	0	0	0	0	0	0	0	0	0	0	0	0	0	0	0	0	0	0	0	0	0	0	Biir Saeid Ewad	Jrajeer
0	0	0	0	0	0	0	0	0	0	0	0	0	0	0	0	0	0	0	0	0	0	0	0	0	0	0	Bir Saghir	Jrajeer
0	0	0	0	0	0	0	0	0	0	0	0	0	0	0	0	0	0	0	0	0	0	0	0	0	0	0	Aljudhue	Jrajeer
0	0	0	0	0	0	0	0	0	0	0	0	0	0	0	0	0	0	0	0	0	0	0	0	0	0	0	Albahmayuh	Jrajeer
0	0	0	0	0	0	0	0	0	0	0	0	0	0	0	0	0	0	0	0	0	0	0	0	0	0	0	Jizae Albuayanat	Jrajeer
0	0	0	0	0	0	0	0	0	0	0	0	0	0	0	0	0	0	0	0	0	0	0	0	0	0	0	Allihayj	Jrajeer
0	0	0	0	0	0	0	0	0	0	0	0	0	0	0	0	0	0	0	0	0	0	0	0	0	0	0	Bayir Hasan	Jrajeer
0	0	0	0	0	0	0	0	0	0	0	0	0	0	0	0	0	0	0	0	0	0	0	0	0	0	0	Biir Muran	Jrajeer
0	0	0	0	0	0	0	0	0	0	0	0	0	0	0	0	0	0	0	0	0	0	0	0	0	0	0	Aljumu	Jrajeer
0	0	0	0	0	0	0	0	0	0	0	0	0	0	0	0	0	0	0	0	0	0	0	0	0	0	0	Nakhl Masrah	Jrajeer
0	0	0	0	0	0	0	0	0	0	0	0	0	0	0	0	0	0	0	0	0	0	0	0	0	0	0	Biir Aryka	Jrajeer
0	0	0	0	0	0	0	0	0	0	0	0	0	0	0	0	0	0	0	0	0	0	0	0	0	0	0	Bir Alharbiu	Jrajeer
0	0	0	0	0	0	0	0	0	0	0	0	0	0	0	0	0	0	0	0	0	0	0	0	0	0	0	Bayir Dkhyl Allah	Jrajeer
0	0	0	0	0	0	0	0	0	0	0	0	0	0	0	0	0	0	0	0	0	0	0	0	0	0	0	Almudaybiea	Jrajeer
0	0	0	0	0	0	0	0	0	0	0	0	0	0	0	0	0	0	0	0	0	0	0	0	0	0	0	Am Salaymat	Jrajeer

The sixteenth services guide 2017\_Region Al Madinah Al Munawwarah



## Public services at the populated area level

## Number of Agricultural, Social, Administrative and Public Services and Banking Finance 1-2

Administrative services																								Populated area	Emirate or governorate or municipality			
Security control	Security point	Health affairs	Industrial fund	Real-estate fund	Social development fund	Labour office branch	Water branch	Financial branch	Transport branch	Females education office	Males education office	Females Education administration	Males education administration	Office of municipal services	Municipality centre	Secretariat of municipality	Pensions	Social Insurance	Awqaf (mortmain)	Center of promotion of virtue	Civil affairs	Passport department	Traffic centers			Police station	Police centre	
0	0	0	0	0	0	0	0	0	0	0	0	0	0	0	0	0	0	0	0	0	0	0	0	0	0	0	Aldaaruh	Jrajeer
0	0	0	0	0	0	0	0	0	0	0	0	0	0	0	0	0	0	0	0	0	0	0	0	0	0	0	Biir Aldaahin	Jrajeer
0	0	0	0	0	0	0	0	0	0	0	0	0	0	0	0	0	0	0	0	0	0	0	0	0	0	0	Biir Musaeid Jalidan	Jrajeer
0	0	0	0	0	0	0	0	0	0	0	0	0	0	0	0	0	0	0	0	0	0	0	0	0	0	0	Buyr Umm Hashim	Jrajeer
0	0	0	0	0	0	0	0	0	0	0	0	0	0	0	0	0	0	0	0	0	0	0	0	0	0	0	Bayir Hamd Almashash	Jrajeer
0	0	0	0	0	0	0	0	0	0	0	0	0	0	0	0	0	0	0	0	0	0	0	0	0	0	0	Biir Almusharif	Jrajeer
0	0	0	0	0	0	0	0	0	0	0	0	0	0	0	0	0	0	0	0	0	0	0	0	0	0	0	Alzughba	Jrajeer
0	0	0	0	0	0	0	0	0	0	0	0	0	0	0	0	0	0	0	0	0	0	0	0	0	0	0	Al'Abyad	Jrajeer
0	0	0	0	0	0	0	0	0	0	0	0	0	0	0	0	0	0	0	0	0	0	0	0	0	0	0	Alsalmih	Jrajeer
0	0	0	0	0	0	0	0	0	0	0	0	0	0	0	0	0	0	0	0	0	0	0	0	0	0	0	Aldiyar	Jrajeer
0	0	0	0	0	0	0	0	0	0	0	0	0	0	0	0	0	0	0	0	0	0	0	0	0	0	0	Alrafiha'	Jrajeer
0	0	0	0	0	0	0	0	0	0	0	0	0	0	1	0	0	0	0	0	0	0	0	0	0	0	0	Almuramih	Al Marameh
1	0	0	0	0	0	0	0	0	0	0	0	0	0	0	0	0	0	0	0	0	0	0	0	0	0	0	Majira'	Al Marameh
0	0	0	0	0	0	0	0	0	0	0	0	0	0	0	0	0	0	0	0	0	0	0	0	0	0	0	Amyrah	Amira
0	0	0	0	0	0	0	0	0	0	0	0	0	0	0	0	0	0	0	0	0	0	0	0	0	0	0	Muhinish	Amira
0	0	0	0	0	0	0	0	0	0	0	0	0	0	0	0	0	0	0	0	0	0	0	0	0	0	0	Khudhuh	Amira
0	0	0	0	0	0	0	0	0	0	0	0	0	0	0	0	0	0	0	0	0	0	0	0	0	0	0	Esman	Amira
1	0	0	0	0	0	0	0	0	0	0	0	0	0	0	0	0	0	0	0	0	0	0	0	0	0	0	Aldalieuh	Al Jera Al Thalath

The sixteenth services guide 2017\_Region Al Madinah Al Munawwarah

## Public services at the populated area level

## Number of Agricultural, Social, Administrative and Public Services and Banking Finance 1-2

Administrative services																								Populated area	Emirate or governorate or municipality			
Security control	Security point	Health affairs	Industrial fund	Real-estate fund	Social development fund	Labour office branch	Water branch	Financial branch	Transport branch	Females education office	Males education office	Females Education administration	Males education administration	Office of municipal services	Municipality centre	Secretariat of municipality	Pensions	Social Insurance	Awqaf (mortmain)	Center of promotion of virtue	Civil affairs	Passport department	Traffic centers			Police station	Police centre	
0	0	0	0	0	0	0	0	0	0	0	0	0	0	0	0	0	0	0	0	0	0	0	0	0	0	0	Alkharim	Al Jera Al Thalath
0	0	0	0	0	0	0	0	0	0	0	0	0	0	0	0	0	0	0	0	0	0	0	0	0	0	0	Alzabayir	Al Jera Al Thalath
0	0	0	0	0	0	0	0	0	0	0	0	0	0	0	0	0	0	0	0	0	0	0	0	0	0	0	Alqiearuh	Al Jera Al Thalath
0	0	0	0	0	0	0	0	0	0	0	0	0	0	0	0	0	0	0	0	0	0	0	0	0	0	0	Alfaqir	Al Jera Al Thalath
0	0	0	0	0	0	0	0	0	0	0	0	0	0	0	0	0	0	0	0	0	0	0	0	0	0	0	Qasir Emwdan	Al Jera Al Thalath
0	0	0	0	0	0	0	0	0	0	0	0	0	0	0	0	0	0	0	0	0	0	0	0	0	0	0	Alsailuh	As-Sulayyilla
0	0	0	0	0	0	0	0	0	0	0	0	0	0	0	0	0	0	0	0	0	0	0	0	0	0	0	Alhusayat	As-Sulayyilla
0	0	0	0	0	0	0	0	0	0	0	0	0	0	0	0	0	0	0	0	0	0	0	0	0	0	0	Qaeruh AlduwmuH	As-Sulayyilla
0	0	0	0	0	0	0	0	0	0	0	0	0	0	0	0	0	0	0	0	0	0	0	0	0	0	0	Am Zarab	As-Sulayyilla
0	0	0	0	0	0	0	0	0	0	0	0	0	0	0	0	0	0	0	0	0	0	0	0	0	0	0	Matan Alhabi	As-Sulayyilla
0	0	0	0	0	0	0	0	0	0	0	0	0	0	0	0	0	0	0	0	0	0	0	0	0	0	0	Alfayduh	As-Sulayyilla
0	0	0	0	0	0	0	0	0	0	0	0	0	0	0	0	0	0	0	0	0	0	0	0	0	0	0	Alabriq	Al Abraq
0	0	0	0	0	0	0	0	0	0	0	0	0	0	0	0	0	0	0	0	0	0	0	0	0	0	0	Alhafruh	Al Abraq
0	0	0	0	0	0	0	0	0	0	0	0	0	0	0	0	0	0	0	0	0	0	0	0	0	0	0	Harimil	Al Abraq
0	0	0	0	0	0	0	0	0	0	0	0	0	0	0	0	0	0	0	0	0	0	0	0	0	0	0	Albadie Alriyasha	Al Badi'
0	0	0	0	0	0	0	0	0	0	0	0	0	0	0	0	0	0	0	0	0	0	0	0	0	0	0	Wa'Adaa Talih	Al Badi'
1	0	0	0	0	0	0	0	0	0	0	0	0	0	0	0	0	0	0	0	0	0	0	0	0	0	0	Almathlath	Al Mothalth
0	0	0	0	0	0	0	0	0	0	0	0	0	0	0	0	0	0	0	0	0	0	0	0	0	0	0	Saqam	Al Mothalth

The sixteenth services guide 2017\_Region Al Madinah Al Munawwarah

## Public services at the populated area level

## Number of Agricultural, Social, Administrative and Public Services and Banking Finance 1-2

Administrative services																								Populated area	Emirate or governorate or municipality			
Security control	Security point	Health affairs	Industrial fund	Real-estate fund	Social development fund	Labour office branch	Water branch	Financial branch	Transport branch	Females education office	Males education office	Females Education administration	Males education administration	Office of municipal services	Municipality centre	Secretariat of municipality	Pensions	Social Insurance	Awqaf (mortmain)	Center of promotion of virtue	Civil affairs	Passport department	Traffic centers			Police station	Police centre	
0	0	0	0	0	0	0	0	0	0	0	0	0	0	0	0	0	0	0	0	0	0	0	0	0	0	0	Saqam	Al Mothalth
0	0	0	0	0	0	0	0	0	0	0	0	0	0	0	0	0	0	0	0	0	0	0	0	0	0	0	Alqarn	Al Mothalth
0	0	0	0	0	0	0	0	0	0	0	0	0	0	0	0	0	0	0	0	0	0	0	0	0	0	0	Biir Kabur	Al Mothalth
0	0	0	0	0	0	0	0	0	0	0	0	0	0	0	0	0	0	0	0	0	0	0	0	0	0	0	Almahamu	Al Mothalth

The sixteenth services guide 2017\_Region Al Madinah Al Munawwarah

## Public services at the populated area level

## Number of Agricultural, Social, Administrative and Public Services and Banking Finance 2-2

Cities and villages where public services are available (available or not)					General, financial and banking services					Social and development services								Agricultural services			Populated area	Emirate or governorate or municipality	
Internet network	Cell phone	Telephone network	Water network	Electricity	Commercial bank	Postman	Post office	Travel agency	Public library	Civil defence	Cooperative association	Cooperative association	Development committee	Development centre	Social security	Notary branch	Notary	Court	Agricultural fund	Agricultural branch			Agricultural directorate
Available	Available	Available	Available	Available	70	0	9	74	1	24	21	6	1	1	2	1	4	5	1	0	1	Madinah	Al Madinah Al
Available	Available	Available	Available	Available	0	1	0	0	0	1	1	0	0	0	0	0	0	0	0	0	0	Al Mulaylih	Al Mulaylih
Available	Available	Available	Available	Available	0	0	0	0	0	0	0	0	0	0	0	0	0	0	0	0	0	Rashad	Al Mulaylih
Available	Available	Available	Available	Available	0	0	0	0	0	0	0	0	0	0	0	0	0	0	0	0	0	Al Gaghdour	Al Mulaylih
Available	Available	Available	Available	Available	0	0	0	0	0	0	0	0	0	0	0	0	0	0	0	0	0	Al Osayleb	Al Mulaylih
Available	Available	Available	Available	Available	0	0	0	0	0	0	0	0	0	0	0	0	0	0	0	0	0	Mashet Qaryet Al	Al Mulaylih
Available	Available	Available	Available	Available	0	0	0	0	0	0	0	0	0	0	0	0	0	0	0	0	0	Abo Ruwaidah Qaryet	Al Mulaylih
Available	Available	Not Available	Not Available	Available	0	0	0	0	0	0	0	0	0	0	0	0	0	0	0	0	0	Muthalath Al	Al Mulaylih
Available	Available	Not Available	Available	Available	0	0	0	0	0	0	0	0	0	0	0	0	0	0	0	0	0	Hamret Rashad	Al Mulaylih
Available	Available	Available	Not Available	Available	0	1	0	0	0	0	0	0	0	0	0	0	0	0	0	0	0	Al Mindassah	Al Mindassah
Available	Available	Not Available	Not Available	Available	0	0	0	0	0	0	0	0	0	0	0	0	0	0	0	0	0	Shaqr	Al Mindassah
Available	Available	Available	Not Available	Available	0	0	0	0	0	0	0	0	0	0	0	0	0	0	0	0	0	Al Ghuzayl	Al Mindassah
Not Available	Available	Not Available	Not Available	Available	0	0	0	0	0	0	0	0	0	0	0	0	0	0	0	0	0	Haitham	Al Mindassah
Available	Available	Not Available	Not Available	Available	0	0	0	0	0	0	0	0	0	0	0	0	0	0	0	0	0	Al Bahra	Al Mindassah
Available	Available	Not Available	Not Available	Available	0	0	0	0	0	0	0	0	0	0	0	0	0	0	0	0	0	Sad Al Ghabah	Al Mindassah
Available	Available	Not Available	Not Available	Available	0	0	0	0	0	0	0	0	0	0	0	0	0	0	0	0	0	Al Kuwayrah	Al Mindassah
Available	Available	Not Available	Not Available	Available	0	0	0	0	0	0	0	0	0	0	0	0	0	0	0	0	0	Shuab	Al Mindassah
Available	Available	Available	Available	Available	0	0	0	0	0	0	0	0	0	0	0	0	0	0	0	0	0	Shajwa	Shajwa

The sixteenth services guide 2017\_Region Al Madinah Al Munawwarah

## Public services at the populated area level

## Number of Agricultural, Social, Administrative and Public Services and Banking Finance 2-2

Cities and villages where public services are available (available or not)					General, financial and banking services					Social and development services								Agricultural services			Populated area	Emirate or governorate or municipality	
Internet network	Cell phone	Telephone network	Water network	Electricity	Commercial bank	Postman	Post office	Travel agency	Public library	Civil defence	Cooperative association	Cooperative association	Development committee	Development centre	Social security	Notary branch	Notary	Court	Agricultural fund	Agricultural branch			Agricultural directorate
Available	Available	Not Available	Available	Available	0	0	0	0	0	0	0	0	0	0	0	0	0	0	0	0	0	Heej	Shajwa
Available	Available	Available	Available	Available	0	0	0	0	0	0	0	0	0	0	0	0	0	0	0	0	0	Al Buwer	Shajwa
Not Available	Available	Not Available	Not Available	Available	0	0	0	0	0	0	0	0	0	0	0	0	0	0	0	0	0	Al Laq	Shajwa
Not Available	Available	Not Available	Not Available	Available	0	0	0	0	0	0	0	0	0	0	0	0	0	0	0	0	0	Al Hamraa	Shajwa
Not Available	Available	Not Available	Not Available	Available	0	0	0	0	0	0	0	0	0	0	0	0	0	0	0	0	0	Al Mefreq Al	Shajwa
Not Available	Available	Not Available	Not Available	Available	0	0	0	0	0	0	0	0	0	0	0	0	0	0	0	0	0	Al Jarf	Shajwa
Not Available	Available	Not Available	Not Available	Available	0	0	0	0	0	0	0	0	0	0	0	0	0	0	0	0	0	Om Hasheem	Shajwa
Available	Available	Available	Available	Available	0	0	1	0	0	0	1	0	0	0	0	0	0	0	0	0	0	Al Furaysh	Al Furaysh
Available	Available	Available	Available	Available	0	0	0	0	0	0	1	0	0	0	0	0	0	0	0	0	0	As-Saigh well	Al Furaysh
Available	Available	Available	Not Available	Available	0	0	0	0	0	0	0	0	0	0	0	0	0	0	0	0	0	Al Jafr	Al Furaysh
Available	Available	Not Available	Not Available	Available	0	0	0	0	0	0	0	0	0	0	0	0	0	0	0	0	0	Aba Al Areej	Al Furaysh
Not Available	Available	Not Available	Not Available	Available	0	0	0	0	0	0	0	0	0	0	0	0	0	0	0	0	0	Oqlah As-Sayfi	Al Furaysh
Not Available	Available	Not Available	Available	Available	0	0	0	0	0	0	0	0	0	0	0	0	0	0	0	0	0	Shuab Al Ghames	Al Furaysh
Not Available	Available	Not Available	Not Available	Available	0	0	0	0	0	0	0	0	0	0	0	0	0	0	0	0	0	Al Ghared	Al Furaysh
Not Available	Available	Not Available	Not Available	Available	0	0	0	0	0	0	0	0	0	0	0	0	0	0	0	0	0	Malal	Al Furaysh
Not Available	Available	Not Available	Not Available	Available	0	0	0	0	0	0	0	0	0	0	0	0	0	0	0	0	0	Abo Ashaush	Al Furaysh
Available	Available	Available	Not Available	Available	0	0	0	0	0	0	0	0	0	0	0	0	0	0	0	0	0	Al Hazarah	Al Furaysh
Not Available	Available	Not Available	Not Available	Available	0	0	0	0	0	0	0	0	0	0	0	0	0	0	0	0	0	Shabraqah	Al Furaysh

## Public services at the populated area level

## Number of Agricultural, Social, Administrative and Public Services and Banking Finance 2-2

Cities and villages where public services are available (available or not)					General, financial and banking services					Social and development services								Agricultural services			Populated area	Emirate or governorate or municipality	
Internet network	Cell phone	Telephone network	Water network	Electricity	Commercial bank	Postman	Post office	Travel agency	Public library	Civil defence	Cooperative association	Cooperative association	Development committee	Development centre	Social security	Notary branch	Notary	Court	Agricultural fund	Agricultural branch			Agricultural directorate
Not Available	Available	Not Available	Not Available	Available	0	0	0	0	0	0	0	0	0	0	0	0	0	0	0	0	0	Haret Al Marashedah	Al Furaysh
Not Available	Available	Not Available	Not Available	Available	0	0	0	0	0	0	0	0	0	0	0	0	0	0	0	0	0	As-Safa well	Al Furaysh
Not Available	Available	Not Available	Not Available	Available	0	0	0	0	0	0	0	0	0	0	0	0	0	0	0	0	0	Wadi Malal Ash-	Al Furaysh
Not Available	Available	Not Available	Not Available	Available	0	0	0	0	0	0	0	0	0	0	0	0	0	0	0	0	0	Wadi Ar-Rahbah	Al Furaysh
Not Available	Available	Not Available	Not Available	Available	0	0	0	0	0	0	0	0	0	0	0	0	0	0	0	0	0	Ad-Dawaa	Al Furaysh
Not Available	Available	Not Available	Available	Available	0	0	0	0	0	0	0	0	0	0	0	0	0	0	0	0	0	Atta Allah Homid Al	Al Furaysh
Available	Available	Available	Not Available	Available	0	0	0	0	0	0	0	0	0	0	0	0	0	0	0	0	0	Abiar Al Mashi	Abiar Al Mashi
Not Available	Available	Not Available	Not Available	Available	0	0	0	0	0	0	0	0	0	0	0	0	0	0	0	0	0	Al Widi	Abiar Al Mashi
Available	Available	Not Available	Not Available	Available	0	0	0	0	0	0	0	0	0	0	0	0	0	0	0	0	0	Ad-Duwayfaah	Abiar Al Mashi
Not Available	Available	Available	Not Available	Available	0	0	0	0	0	0	0	0	0	0	0	0	0	0	0	0	0	Fresh wells	Abiar Al Mashi
Available	Available	Available	Not Available	Available	0	0	0	0	0	0	0	0	0	0	0	0	0	0	0	0	0	Tawfan wells	Abiar Al Mashi
Not Available	Available	Available	Not Available	Available	0	0	0	0	0	0	0	0	0	0	0	0	0	0	0	0	0	Ar-Rughaybah	Abiar Al Mashi
Available	Available	Available	Not Available	Available	0	0	0	0	0	0	0	0	0	0	0	0	0	0	0	0	0	Ash-Shalayel	Abiar Al Mashi
Available	Available	Not Available	Not Available	Available	0	0	0	0	0	0	0	0	0	0	0	0	0	0	0	0	0	Ad-Dawdaa Tanadub	Abiar Al Mashi
Not Available	Available	Not Available	Not Available	Available	0	0	0	0	0	0	0	0	0	0	0	0	0	0	0	0	0	Wadi Hasanah	Abiar Al Mashi
Not Available	Available	Not Available	Not Available	Available	0	0	0	0	0	0	0	0	0	0	0	0	0	0	0	0	0	An-Nasbyah	Abiar Al Mashi
Not Available	Not Available	Not Available	Not Available	Available	0	0	0	0	0	0	0	0	0	0	0	0	0	0	0	0	0	Anam	Abiar Al Mashi
Not Available	Available	Not Available	Not Available	Available	0	0	0	0	0	0	0	0	0	0	0	0	0	0	0	0	0	Al Bardyah	Abiar Al Mashi

## Public services at the populated area level

## Number of Agricultural, Social, Administrative and Public Services and Banking Finance 2-2

Cities and villages where public services are available (available or not)					General, financial and banking services					Social and development services									Agricultural services			Populated area	Emirate or governorate or municipality
Internet network	Cell phone	Telephone network	Water network	Electricity	Commercial bank	Postman	Post office	Travel agency	Public library	Civil defence	Cooperative association	Cooperative association	Development committee	Development centre	Social security	Notary branch	Notary	Court	Agricultural fund	Agricultural branch	Agricultural directorate		
Available	Available	Available	Not Available	Available	0	0	0	0	0	0	0	0	0	0	0	0	0	0	0	0	0	Al Oshayrah	Abiar Al Mashi
Not Available	Available	Not Available	Not Available	Available	0	0	0	0	0	0	0	0	0	0	0	0	0	0	0	0	0	Al Hano	Abiar Al Mashi
Not Available	Available	Not Available	Not Available	Available	0	0	0	0	0	0	0	0	0	0	0	0	0	0	0	0	0	Al Ghozlan	Abiar Al Mashi
Available	Available	Not Available	Not Available	Available	0	0	0	0	0	0	0	0	0	0	0	0	0	0	0	0	0	Al Farashah	Abiar Al Mashi
Not Available	Available	Not Available	Not Available	Available	0	0	0	0	0	0	0	0	0	0	0	0	0	0	0	1	0	Al Faqrah	Al Fagrah
Available	Available	Available	Not Available	Available	0	0	1	0	0	1	1	0	1	1	0	0	1	1	0	0	0	As-Suwayderah	As Suwadirah
Not Available	Available	Not Available	Not Available	Available	0	0	0	0	0	0	0	0	0	0	0	0	0	0	0	0	0	Al Har farms	As Suwadirah
Available	Available	Available	Not Available	Available	0	0	0	0	0	0	0	0	0	0	0	0	0	0	0	0	0	Al Aithaa	As Suwadirah
Available	Available	Available	Not Available	Available	0	0	0	0	0	0	0	0	0	0	0	0	0	0	0	0	0	Ar-Rusayyah farms	As Suwadirah
Available	Available	Available	Not Available	Available	0	0	0	0	0	0	0	0	0	0	0	0	0	0	0	0	0	Ar-Razaya	As Suwadirah
Available	Available	Not Available	Not Available	Available	0	0	0	0	0	0	1	0	0	0	0	0	0	0	0	0	0	Al Raghya	Al Raghya
Available	Available	Available	Not Available	Available	0	0	0	0	0	0	0	0	0	0	0	0	0	0	0	0	0	Al Owaynah	Al Uwainah
Not Available	Available	Not Available	Available	Available	0	0	0	0	0	0	0	0	0	0	0	0	0	0	0	0	0	Al Har	Al Har
Available	Available	Available	Not Available	Available	0	1	0	0	0	0	0	0	0	0	0	0	0	0	0	0	0	Aldamiriu	Ad Dumayriyah
Available	Available	Not Available	Not Available	Available	0	0	0	0	0	0	0	0	0	0	0	0	0	0	0	0	0	Alhijariuh	Ad Dumayriyah
Not Available	Available	Not Available	Not Available	Available	0	0	0	0	0	0	0	0	0	0	0	0	0	0	0	0	0	Alhababih	Ad Dumayriyah
Not Available	Available	Not Available	Not Available	Available	0	0	0	0	0	0	0	0	0	0	0	0	0	0	0	0	0	Rahabah Alfurs	Ad Dumayriyah
Available	Available	Not Available	Not Available	Available	0	0	0	0	0	0	0	0	0	0	0	0	0	0	0	0	0	Daeh	Dheha

## Public services at the populated area level

## Number of Agricultural, Social, Administrative and Public Services and Banking Finance 2-2

Cities and villages where public services are available (available or not)					General, financial and banking services					Social and development services									Agricultural services			Populated area	Emirate or governorate or municipality
Internet network	Cell phone	Telephone network	Water network	Electricity	Commercial bank	Postman	Post office	Travel agency	Public library	Civil defence	Cooperative association	Cooperative association	Development committee	Development centre	Social security	Notary branch	Notary	Court	Agricultural fund	Agricultural branch	Agricultural directorate		
Available	Available	Not Available	Not Available	Available	0	0	0	0	0	0	0	0	0	0	0	0	0	0	0	0	0	Ghurab	Khorab
Available	Available	Available	Not Available	Available	0	1	0	0	0	0	0	0	0	0	0	0	0	0	0	0	0	Hazrah	Hazrah
Available	Available	Not Available	Not Available	Available	0	0	0	0	0	0	0	0	0	0	0	0	0	0	0	0	0	Almryr(Dihilat Alfatr)	Hazrah
Not Available	Available	Not Available	Not Available	Available	0	0	0	0	0	0	0	0	0	0	0	0	0	0	0	0	0	Al Mesbaa	Al Mesbaa
Available	Available	Available	Not Available	Available	0	0	0	0	0	0	0	0	0	0	0	0	0	0	0	0	0	Wadi Ad-Duthair	Dather
Available	Available	Available	Available	Available	9	0	1	31	1	7	3	1	0	1	1	0	1	1	1	1	0	Yanbu	Yanbu
Available	Available	Available	Available	Available	0	0	0	0	0	0	0	0	0	0	0	0	0	0	0	0	0	Water treatment	Yanbu
Available	Available	Available	Available	Available	5	0	1	1	0	1	0	1	0	0	0	0	0	0	0	0	0	Yanbaa As-Senayah	Yanbu
Available	Available	Available	Available	Available	1	0	0	0	0	1	1	1	1	0	0	0	0	0	0	0	0	Yanbu Al Nakhal	Yanbu Al Nakhal
Available	Available	Available	Available	Available	0	0	0	0	0	0	0	0	0	0	0	0	0	0	0	0	0	Al Yaserah	Yanbu Al Nakhal
Available	Available	Available	Available	Available	0	0	0	0	0	0	0	0	0	0	0	0	0	0	0	0	0	Al Bathnah	Yanbu Al Nakhal
Available	Available	Available	Available	Available	0	0	0	0	0	0	0	0	0	0	0	0	0	0	0	0	0	Khaif Hussein	Yanbu Al Nakhal
Available	Available	Available	Not Available	Available	0	0	0	0	0	0	0	0	0	0	0	0	0	0	0	0	0	Madsous	Yanbu Al Nakhal
Available	Available	Available	Not Available	Available	0	0	0	0	0	0	0	0	0	0	0	0	0	0	0	0	0	Al Beqaa Al Faraah	Yanbu Al Nakhal
Available	Available	Available	Not Available	Available	0	0	0	0	0	0	0	0	0	0	0	0	0	0	0	0	0	Bani Darwesh well	Yanbu Al Nakhal
Available	Available	Available	Not Available	Available	0	0	0	0	0	0	0	0	0	0	0	0	0	0	0	0	0	Al-Sheikh well	Yanbu Al Nakhal
Available	Available	Not Available	Not Available	Available	0	0	0	0	0	0	0	0	0	0	0	0	0	0	0	0	0	Al Luhaa well	Yanbu Al Nakhal
Available	Available	Not Available	Not Available	Available	0	0	0	0	0	0	0	0	0	0	0	0	0	0	0	0	0	As-Sadah (As-Sadah	Yanbu Al Nakhal



## Public services at the populated area level

## Number of Agricultural, Social, Administrative and Public Services and Banking Finance 2-2

Cities and villages where public services are available (available or not)					General, financial and banking services					Social and development services									Agricultural services			Populated area	Emirate or governorate or municipality
Internet network	Cell phone	Telephone network	Water network	Electricity	Commercial bank	Postman	Post office	Travel agency	Public library	Civil defence	Cooperative association	Cooperative association	Development committee	Development centre	Social security	Notary branch	Notary	Court	Agricultural fund	Agricultural branch	Agricultural directorate		
Available	Available	Available	Not Available	Available	0	0	0	0	0	0	0	0	0	0	0	0	0	0	0	0	0	Suwayqah	Yanbu Al Nakhal
Available	Available	Available	Not Available	Available	0	0	0	0	0	0	0	0	0	0	0	0	0	0	0	0	0	Al Baqaryah (Al	Yanbu Al Nakhal
Available	Available	Not Available	Not Available	Available	0	0	0	0	0	0	0	0	0	0	0	0	0	0	0	0	0	Al Sharif farm	Yanbu Al Nakhal
Available	Available	Available	Not Available	Available	0	0	0	0	0	0	0	0	0	0	0	0	0	0	0	0	0	Al Qurs	Yanbu Al Nakhal
Available	Available	Available	Not Available	Available	0	0	0	0	0	0	0	0	0	0	0	0	0	0	0	0	0	Aylah	Yanbu Al Nakhal
Available	Available	Available	Not Available	Available	0	0	0	0	0	0	0	0	0	0	0	0	0	0	0	0	0	Ahmed well	Yanbu Al Nakhal
Available	Available	Not Available	Not Available	Available	0	0	0	0	0	0	0	0	0	0	0	0	0	0	0	0	0	Al Hama well (Hajr Al	Yanbu Al Nakhal
Available	Available	Not Available	Not Available	Available	0	0	0	0	0	0	0	0	0	0	0	0	0	0	0	0	0	Khasm Al Hamraa	Yanbu Al Nakhal
Available	Available	Not Available	Not Available	Available	0	0	0	0	0	0	0	0	0	0	0	0	0	0	0	0	0	Al Farah well	Yanbu Al Nakhal
Available	Available	Not Available	Not Available	Available	0	0	0	0	0	0	0	0	0	0	0	0	0	0	0	0	0	Al Thalal	Yanbu Al Nakhal
Available	Available	Available	Available	Available	0	0	1	0	0	1	0	0	0	0	0	0	0	0	0	0	0	Al Jabriyah	Al Jabriyah
Available	Available	Available	Available	Available	0	0	0	0	0	0	0	0	0	0	0	0	0	0	0	0	0	Al Ryan	Al Jabriyah
Available	Available	Available	Available	Available	0	0	0	0	0	0	0	0	0	0	0	0	0	0	0	0	0	Ein Ali Al Harbyah	Al Jabriyah
Available	Available	Available	Available	Available	0	0	0	0	0	0	0	0	0	0	0	0	0	0	0	0	0	Al Alqamyah	Al Jabriyah
Available	Available	Available	Available	Available	0	0	0	0	0	0	0	0	0	0	0	0	0	0	0	0	0	Al Mazraah	Al Jabriyah
Available	Available	Available	Available	Available	0	0	0	0	0	0	0	0	0	0	0	0	0	0	0	0	0	Al Qaryah	Al Jabriyah
Available	Available	Available	Available	Available	0	0	0	0	0	0	0	0	0	0	0	0	0	0	0	0	0	Al Muthannah	Al Jabriyah
Available	Available	Available	Available	Available	0	0	0	0	0	0	0	0	0	0	0	0	0	0	0	0	0	Al Mubarak	Al Jabriyah

The sixteenth services guide 2017\_Region Al Madinah Al Munawwarah

## Public services at the populated area level

## Number of Agricultural, Social, Administrative and Public Services and Banking Finance 2-2

Cities and villages where public services are available (available or not)					General, financial and banking services					Social and development services								Agricultural services			Populated area	Emirate or governorate or municipality	
Internet network	Cell phone	Telephone network	Water network	Electricity	Commercial bank	Postman	Post office	Travel agency	Public library	Civil defence	Cooperative association	Cooperative association	Development committee	Development centre	Social security	Notary branch	Notary	Court	Agricultural fund	Agricultural branch			Agricultural directorate
Available	Available	Available	Available	Available	0	0	0	0	0	0	0	0	0	0	0	0	0	0	0	0	0	Albarakah	Al Jabriyah
Available	Available	Available	Available	Available	0	0	0	0	0	0	0	0	0	0	0	0	0	0	0	0	0	Al Mushayref	Al Jabriyah
Available	Available	Not Available	Not Available	Available	0	0	0	0	0	0	0	0	0	0	0	0	0	0	0	0	0	Al Qadi well	Al Jabriyah
Available	Available	Available	Available	Available	0	0	0	0	0	0	0	0	0	0	0	0	0	0	0	0	0	Al Obayesh	Al Jabriyah
Available	Available	Available	Available	Available	0	0	0	0	0	0	0	0	0	0	0	0	0	0	0	0	0	As-Samad	Al Jabriyah
Available	Available	Available	Available	Available	0	0	0	0	0	0	0	0	0	0	0	0	0	0	0	0	0	Aba Al Hamed	Al Jabriyah
Available	Available	Available	Not Available	Available	0	0	0	0	0	0	0	0	0	0	0	0	0	0	0	0	0	Al Najeel	Al Jabriyah
Available	Available	Available	Not Available	Available	0	0	0	0	0	0	0	0	0	0	0	0	0	0	0	0	0	Salam well (As-	Al Jabriyah
Available	Available	Not Available	Not Available	Available	0	0	0	0	0	0	0	0	0	0	0	0	0	0	0	0	0	Al Maleh well	Al Jabriyah
Available	Available	Not Available	Not Available	Available	0	0	0	0	0	0	0	0	0	0	0	0	0	0	0	0	0	Nama As-Surayhi well	Al Jabriyah
Available	Available	Not Available	Not Available	Available	0	0	0	0	0	0	0	0	0	0	0	0	0	0	0	0	0	Ateeq As-Surayhi well	Al Jabriyah
Available	Available	Available	Available	Available	0	0	0	0	0	0	0	0	0	0	0	0	0	0	0	0	0	As-Sukubyah	Al Jabriyah
Available	Available	Available	Available	Available	0	0	0	0	0	0	0	0	0	0	0	0	0	0	0	0	0	Al Aqer Washek	Al Jabriyah
Available	Available	Not Available	Not Available	Available	0	0	0	0	0	0	0	0	0	0	0	0	0	0	0	0	0	At-Taybah	Al Jabriyah
Available	Available	Not Available	Not Available	Available	0	0	0	0	0	0	0	0	0	0	0	0	0	0	0	0	0	Ar-Raya well	Al Jabriyah
Available	Available	Not Available	Not Available	Available	0	0	0	0	0	0	0	0	0	0	0	0	0	0	0	0	0	Rahba	Al Jabriyah
Available	Available	Available	Available	Available	0	0	0	0	0	0	1	0	1	1	0	0	0	0	0	0	0	Talaah Nazah	Tala'at Naza
Available	Available	Not Available	Not Available	Available	0	0	0	0	0	0	0	0	0	0	0	0	0	0	0	0	0	Ardaa	Tala'at Naza

The sixteenth services guide 2017\_Region Al Madinah Al Munawwarah

## Public services at the populated area level

## Number of Agricultural, Social, Administrative and Public Services and Banking Finance 2-2

Cities and villages where public services are available (available or not)					General, financial and banking services					Social and development services									Agricultural services			Populated area	Emirate or governorate or municipality
Internet network	Cell phone	Telephone network	Water network	Electricity	Commercial bank	Postman	Post office	Travel agency	Public library	Civil defence	Cooperative association	Cooperative association	Development committee	Development centre	Social security	Notary branch	Notary	Court	Agricultural fund	Agricultural branch	Agricultural directorate		
Available	Available	Not Available	Not Available	Available	0	0	0	0	0	0	0	0	0	0	0	0	0	0	0	0	0	Samad As-Saeedi	Tala'at Naza
Available	Available	Not Available	Not Available	Available	0	0	0	0	0	0	0	0	0	0	0	0	0	0	0	0	0	Abdullah Al Hussaini	Tala'at Naza
Available	Available	Not Available	Not Available	Available	0	0	0	0	0	0	0	0	0	0	0	0	0	0	0	0	0	Falih Az-Zaghir well	Tala'at Naza
Available	Available	Available	Not Available	Available	0	0	0	0	0	0	0	0	0	0	0	0	0	0	0	0	0	Gharaa	Tala'at Naza
Available	Available	Not Available	Not Available	Available	0	0	0	0	0	0	0	0	0	0	0	0	0	0	0	0	0	Abo Qarnayn well	Tala'at Naza
Available	Available	Not Available	Not Available	Available	0	0	0	0	0	0	0	0	0	0	0	0	0	0	0	0	0	Katad	Tala'at Naza
Available	Available	Not Available	Not Available	Available	0	0	0	0	0	0	0	0	0	0	0	0	0	0	0	0	0	Al Farsha	Tala'at Naza
Available	Available	Not Available	Not Available	Available	0	0	0	0	0	0	0	0	0	0	0	0	0	0	0	0	0	Om Dayaat	Tala'at Naza
Available	Available	Not Available	Not Available	Available	0	0	0	0	0	0	0	0	0	0	0	0	0	0	0	0	0	Az-Zaghar	Tala'at Naza
Available	Available	Not Available	Not Available	Available	0	0	0	0	0	0	0	0	0	0	0	0	0	0	0	0	0	Abed well	Tala'at Naza
Available	Available	Not Available	Not Available	Available	0	0	0	0	0	0	0	0	0	0	0	0	0	0	0	0	0	Moslem well	Tala'at Naza
Available	Available	Not Available	Not Available	Available	0	0	0	0	0	0	0	0	0	0	0	0	0	0	0	0	0	Ash-Shabuli well	Tala'at Naza
Available	Available	Not Available	Not Available	Available	0	0	0	0	0	0	0	0	0	0	0	0	0	0	0	0	0	Al Lahwyah well	Tala'at Naza
Available	Available	Available	Not Available	Available	0	0	0	0	0	0	1	0	1	0	0	0	0	0	0	1	0	Al-Ahmar	Rakho
Available	Available	Not Available	Not Available	Available	0	0	0	0	0	0	0	0	0	0	0	0	0	0	0	0	0	Al Khayamyah Al	Rakho
Not Available	Available	Not Available	Not Available	Available	0	0	0	0	0	0	0	0	0	0	0	0	0	0	0	0	0	Hamdi bin Awwadah	Rakho
Available	Available	Not Available	Not Available	Available	0	0	0	0	0	0	0	0	0	0	0	0	0	0	0	0	0	Lawyah well	Rakho
Available	Available	Not Available	Not Available	Available	0	0	0	0	0	0	0	0	0	0	0	0	0	0	0	0	0	Al Qaderah	Rakho

## Public services at the populated area level

## Number of Agricultural, Social, Administrative and Public Services and Banking Finance 2-2

Cities and villages where public services are available (available or not)					General, financial and banking services					Social and development services								Agricultural services			Populated area	Emirate or governorate or municipality	
Internet network	Cell phone	Telephone network	Water network	Electricity	Commercial bank	Postman	Post office	Travel agency	Public library	Civil defence	Cooperative association	Cooperative association	Development committee	Development centre	Social security	Notary branch	Notary	Court	Agricultural fund	Agricultural branch			Agricultural directorate
Available	Available	Not Available	Not Available	Available	0	0	0	0	0	0	0	0	0	0	0	0	0	0	0	0	0	Al Khayamyah Ash-	Rakho
Available	Available	Not Available	Not Available	Available	0	0	0	0	0	0	0	0	0	0	0	0	0	0	0	0	0	Layah	Rakho
Available	Available	Not Available	Not Available	Available	0	0	0	0	0	0	0	0	0	0	0	0	0	0	0	0	0	Al Luhyan	Rakho
Available	Available	Not Available	Not Available	Available	0	0	0	0	0	0	0	0	0	0	0	0	0	0	0	0	0	Daf Ar-Rufhah	Rakho
Available	Available	Not Available	Not Available	Available	0	0	0	0	0	0	0	0	0	0	0	0	0	0	0	0	0	Fam Alaqah	Rakho
Available	Available	Not Available	Not Available	Available	0	0	0	0	0	0	0	0	0	0	0	0	0	0	0	0	0	Dureet	Rakho
Available	Available	Not Available	Not Available	Available	0	0	0	0	0	0	0	0	0	0	0	0	0	0	0	0	0	Salam	Rakho
Available	Available	Not Available	Not Available	Available	0	0	0	0	0	0	0	0	0	0	0	0	0	0	0	0	0	Duwaynah	Rakho
Available	Available	Not Available	Not Available	Available	0	0	0	0	0	0	0	0	0	0	0	0	0	0	0	0	0	Danah	Rakho
Not Available	Available	Not Available	Not Available	Available	0	0	0	0	0	0	0	0	0	0	0	0	0	0	0	0	0	Dahek wells	Rakho
Available	Available	Not Available	Not Available	Available	0	0	0	0	0	0	0	0	0	0	0	0	0	0	0	0	0	Zuhal	Rakho
Available	Available	Not Available	Not Available	Available	0	0	0	0	0	0	0	0	0	0	0	0	0	0	0	0	0	Tata	Rakho
Available	Available	Not Available	Not Available	Available	0	0	0	0	0	0	0	0	0	0	0	0	0	0	0	0	0	Addan	Rakho
Available	Available	Not Available	Not Available	Available	0	0	0	0	0	0	0	0	0	0	0	0	0	0	0	0	0	Sudaira	Rakho
Available	Available	Not Available	Not Available	Available	0	0	0	0	0	0	0	0	0	0	0	0	0	0	0	0	0	Al Latyah	Rakho
Not Available	Not Available	Not Available	Not Available	Available	0	0	0	0	0	0	0	0	0	0	0	0	0	0	0	0	0	Al Ayz well (Al	Rakho
Not Available	Not Available	Not Available	Not Available	Available	0	0	0	0	0	0	0	0	0	0	0	0	0	0	0	0	0	Senan Ash-Shuwal	Rakho
Available	Available	Not Available	Not Available	Available	0	0	0	0	0	0	0	0	0	0	0	0	0	0	0	0	0	Tanadub	Rakho

The sixteenth services guide 2017\_Region Al Madinah Al Munawwarah

## Public services at the populated area level

## Number of Agricultural, Social, Administrative and Public Services and Banking Finance 2-2

Cities and villages where public services are available (available or not)					General, financial and banking services					Social and development services									Agricultural services			Populated area	Emirate or governorate or municipality
Internet network	Cell phone	Telephone network	Water network	Electricity	Commercial bank	Postman	Post office	Travel agency	Public library	Civil defence	Cooperative association	Cooperative association	Development committee	Development centre	Social security	Notary branch	Notary	Court	Agricultural fund	Agricultural branch	Agricultural directorate		
Not Available	Available	Not Available	Not Available	Available	0	0	0	0	0	0	0	0	0	0	0	0	0	0	0	0	0	Ath-Thama	Rakho
Available	Available	Not Available	Not Available	Available	0	0	0	0	0	0	0	0	0	0	0	0	0	0	0	0	0	Ar-Rawi	Rakho
Available	Available	Not Available	Not Available	Available	0	0	0	0	0	0	0	0	0	0	0	0	0	0	0	0	0	As-Sakharah	Rakho
Available	Available	Not Available	Not Available	Available	0	0	0	0	0	0	0	0	0	0	0	0	0	0	0	0	0	Al Buwayrat	Rakho
Not Available	Available	Not Available	Not Available	Available	0	0	0	0	0	0	0	0	0	0	0	0	0	0	0	0	0	Oudah well (Ar-	Rakho
Not Available	Available	Not Available	Not Available	Available	0	0	0	0	0	0	0	0	0	0	0	0	0	0	0	0	0	Saleh Ar-Refai well	Rakho
Not Available	Not Available	Not Available	Not Available	Available	0	0	0	0	0	0	0	0	0	0	0	0	0	0	0	0	0	Tawmal	Rakho
Not Available	Available	Not Available	Not Available	Available	0	0	0	0	0	0	0	0	0	0	0	0	0	0	0	0	0	Al Waqeah	Rakho
Available	Available	Not Available	Not Available	Available	0	0	0	0	0	0	0	0	0	0	0	0	0	0	0	0	0	Al Mawared	Rakho
Available	Available	Not Available	Not Available	Available	0	0	0	0	0	0	0	0	0	0	0	0	0	0	0	0	0	Al Musaynaa	Rakho
Available	Available	Not Available	Not Available	Available	0	0	0	0	0	0	0	0	0	0	0	0	0	0	0	0	0	Tareef Ar-Rajel	Rakho
Not Available	Available	Not Available	Not Available	Available	0	0	0	0	0	0	0	0	0	0	0	0	0	0	0	0	0	Om Waqaybat	Rakho
Available	Available	Not Available	Not Available	Available	0	0	0	0	0	0	0	0	0	0	0	0	0	0	0	0	0	Al Humaydah	Rakho
Available	Available	Not Available	Not Available	Available	0	0	0	0	0	0	0	0	0	0	0	0	0	0	0	0	0	Fam Anzaa	Rakho
Available	Available	Not Available	Not Available	Available	0	0	0	0	0	0	0	0	0	0	0	0	0	0	0	0	0	Ash-Shuhaibaa	Rakho
Not Available	Available	Not Available	Not Available	Available	0	0	0	0	0	0	0	0	0	0	0	0	0	0	0	0	0	Jari	Rakho
Available	Available	Not Available	Not Available	Available	0	0	0	0	0	0	0	0	0	0	0	0	0	0	0	0	0	Al Jawyat well	Rakho
Not Available	Available	Not Available	Not Available	Available	0	0	0	0	0	0	0	0	0	0	0	0	0	0	0	0	0	Saad bin Mosaad well	Rakho

## Public services at the populated area level

## Number of Agricultural, Social, Administrative and Public Services and Banking Finance 2-2

Cities and villages where public services are available (available or not)					General, financial and banking services					Social and development services								Agricultural services			Populated area	Emirate or governorate or municipality	
Internet network	Cell phone	Telephone network	Water network	Electricity	Commercial bank	Postman	Post office	Travel agency	Public library	Civil defence	Cooperative association	Cooperative association	Development committee	Development centre	Social security	Notary branch	Notary	Court	Agricultural fund	Agricultural branch			Agricultural directorate
Not Available	Available	Not Available	Not Available	Available	0	0	0	0	0	0	0	0	0	0	0	0	0	0	0	0	0	Hamed bin Raja well	Rakho
Not Available	Available	Not Available	Not Available	Available	0	0	0	0	0	0	0	0	0	0	0	0	0	0	0	0	0	Jaber bin Jabarah well	Rakho
Available	Available	Available	Not Available	Available	0	0	0	0	0	0	0	0	0	0	0	0	0	0	0	0	0	Nabt	Nabt
Available	Available	Not Available	Not Available	Available	0	0	0	0	0	0	0	0	0	0	0	0	0	0	0	0	0	Om Al Hayran	Nabt
Available	Available	Not Available	Not Available	Available	0	0	0	0	0	0	0	0	0	0	0	0	0	0	0	0	0	Al Moayzalah	Nabt
Available	Available	Available	Not Available	Available	0	0	0	0	0	0	0	0	0	0	0	0	0	0	0	0	0	Al Wadeen (Abo	Nabt
Available	Available	Not Available	Not Available	Available	0	0	0	0	0	0	0	0	0	0	0	0	0	0	0	0	0	Al Amaer	Nabt
Not Available	Available	Not Available	Not Available	Available	0	0	0	0	0	0	0	0	0	0	0	0	0	0	0	0	0	Bin Zuweid well	Nabt
Available	Available	Available	Not Available	Available	0	0	0	0	0	0	0	0	0	0	0	0	0	0	0	0	0	Cement factory	Nabt
Available	Available	Not Available	Not Available	Available	0	0	0	0	0	0	0	0	0	0	0	0	0	0	0	0	0	Ramath Al Makhref	Nabt
Available	Available	Not Available	Not Available	Available	0	0	0	0	0	0	0	0	0	0	0	0	0	0	0	0	0	Om Al Ashm alley	Nabt
Available	Available	Available	Not Available	Available	0	0	0	0	0	0	0	0	0	0	0	0	0	0	0	0	0	Al-Najaf	Khamal
Available	Available	Not Available	Not Available	Available	0	0	0	0	0	0	0	0	0	0	0	0	0	0	0	0	0	As-Safsaf	Khamal
Available	Available	Not Available	Not Available	Available	0	0	0	0	0	0	0	0	0	0	0	0	0	0	0	0	0	Al Buhayrah	Khamal
Available	Available	Not Available	Not Available	Available	0	0	0	0	0	0	0	0	0	0	0	0	0	0	0	0	0	Suwaiah	Khamal
Available	Available	Not Available	Not Available	Available	0	0	0	0	0	0	0	0	0	0	0	0	0	0	0	0	0	Saeedah lake	Khamal
Available	Available	Not Available	Not Available	Available	0	0	0	0	0	0	0	0	0	0	0	0	0	0	0	0	0	Om Ratq wells	Khamal
Available	Available	Not Available	Not Available	Available	0	0	0	0	0	0	0	0	0	0	0	0	0	0	0	0	0	Dabaan	Khamal

The sixteenth services guide 2017\_Region Al Madinah Al Munawwarah

## Public services at the populated area level

## Number of Agricultural, Social, Administrative and Public Services and Banking Finance 2-2

Cities and villages where public services are available (available or not)					General, financial and banking services					Social and development services								Agricultural services			Populated area	Emirate or governorate or municipality	
Internet network	Cell phone	Telephone network	Water network	Electricity	Commercial bank	Postman	Post office	Travel agency	Public library	Civil defence	Cooperative association	Cooperative association	Development committee	Development centre	Social security	Notary branch	Notary	Court	Agricultural fund	Agricultural branch			Agricultural directorate
Available	Available	Not Available	Not Available	Available	0	0	0	0	0	0	0	0	0	0	0	0	0	0	0	0	0	Al Qasuryah	Khamal
Available	Available	Not Available	Not Available	Available	0	0	0	0	0	0	0	0	0	0	0	0	0	0	0	0	0	Al Helalyah	Khamal
Available	Available	Available	Not Available	Available	0	0	0	0	0	0	0	0	0	0	0	0	0	0	0	0	0	As-Sulaym	As-Sulaym
Available	Available	Available	Not Available	Available	0	0	0	0	0	0	0	0	0	0	0	0	0	0	0	0	0	Al Faqa'ali	Al Faqa'ali
Available	Available	Available	Not Available	Available	0	0	0	0	0	0	0	0	0	0	0	0	0	0	0	0	0	Wajeri	Al Faqa'ali
Available	Available	Not Available	Not Available	Available	0	0	0	0	0	0	0	0	0	0	0	0	0	0	0	0	0	As-Sarehah	Al Faqa'ali
Available	Available	Not Available	Not Available	Available	0	0	0	0	0	0	0	0	0	0	0	0	0	0	0	0	0	Om Az-Zaba	Al Faqa'ali
Available	Available	Not Available	Not Available	Available	0	0	0	0	0	0	0	0	0	0	0	0	0	0	0	0	0	Samad Al Arbanah	Al Faqa'ali
Available	Available	Not Available	Not Available	Available	0	0	0	0	0	0	0	0	0	0	0	0	0	0	0	0	0	Ar-Raqabah	Al Faqa'ali
Available	Available	Not Available	Not Available	Available	0	0	0	0	0	0	0	0	0	0	0	0	0	0	0	0	0	Al Oshaysh	Al Faqa'ali
Available	Available	Not Available	Not Available	Available	0	0	0	0	0	0	0	0	0	0	0	0	0	0	0	0	0	Al Masli	Al Faqa'ali
Available	Available	Not Available	Not Available	Available	0	0	0	0	0	0	0	0	0	0	0	0	0	0	0	0	0	Hulayel bin	Al Faqa'ali
Available	Available	Not Available	Not Available	Available	0	0	0	0	0	0	0	0	0	0	0	0	0	0	0	0	0	Kaanah	Al Faqa'ali
Available	Available	Not Available	Not Available	Available	0	0	0	0	0	0	0	0	0	0	0	0	0	0	0	0	0	Al Khalsaa	Al Faqa'ali
Available	Available	Not Available	Not Available	Available	0	0	0	0	0	0	0	0	0	0	0	0	0	0	0	0	0	As-Saderah	Al Faqa'ali
Available	Available	Not Available	Not Available	Available	0	0	0	0	0	0	0	0	0	0	0	0	0	0	0	0	0	As-Sadeed well	Al Faqa'ali
Available	Available	Not Available	Not Available	Available	0	0	0	0	0	0	0	0	0	0	0	0	0	0	0	0	0	Ad-Daab	Al Faqa'ali
Available	Available	Not Available	Not Available	Available	0	0	0	0	0	0	0	0	0	0	0	0	0	0	0	0	0	Hamad Al Adab farm	Al Faqa'ali

## Public services at the populated area level

## Number of Agricultural, Social, Administrative and Public Services and Banking Finance 2-2

Cities and villages where public services are available (available or not)					General, financial and banking services					Social and development services								Agricultural services			Populated area	Emirate or governorate or municipality	
Internet network	Cell phone	Telephone network	Water network	Electricity	Commercial bank	Postman	Post office	Travel agency	Public library	Civil defence	Cooperative association	Cooperative association	Development committee	Development centre	Social security	Notary branch	Notary	Court	Agricultural fund	Agricultural branch			Agricultural directorate
Available	Available	Not Available	Not Available	Available	0	0	0	0	0	0	0	0	0	0	0	0	0	0	0	0	0	Thamayel Das	Al Faqa'ali
Available	Available	Not Available	Not Available	Available	0	0	0	0	0	0	0	0	0	0	0	0	0	0	0	0	0	Mohamed Dakhil	Al Faqa'ali
Available	Available	Not Available	Not Available	Available	0	0	0	0	0	0	0	0	0	0	0	0	0	0	0	0	0	Al Quwayez	Al Faqa'ali
Available	Available	Not Available	Not Available	Available	0	0	0	0	0	0	0	0	0	0	0	0	0	0	0	0	0	Awwaid Al Kutayni	Al Faqa'ali
Available	Available	Available	Available	Available	0	0	0	0	0	1	0	1	0	0	0	0	0	0	0	0	0	An-Nabaa	Al Nabat
Available	Available	Not Available	Not Available	Available	0	0	0	0	0	0	0	0	0	0	0	0	0	0	0	0	0	Al Hayem well	Al Heem
Available	Available	Available	Not Available	Available	0	0	0	0	0	0	0	0	0	0	0	0	0	0	0	0	0	Ash-Sharjah	Al Sharjah
Available	Available	Available	Available	Available	3	0	1	4	1	1	1	2	1	1	1	0	1	1	1	1	0	Al-Ula	Al Ula
Not Available	Available	Not Available	Not Available	Available	0	0	0	0	0	0	0	0	0	0	0	0	0	0	0	0	0	Al Muatadel	Al Ula
Not Available	Available	Not Available	Not Available	Available	0	0	0	0	0	1	1	0	1	0	0	0	0	0	0	0	0	Mogayra	Mogayra
Available	Available	Not Available	Not Available	Available	0	0	0	0	0	0	0	0	0	0	0	0	0	0	0	0	0	Abo Zaraeb	Mogayra
Not Available	Available	Not Available	Not Available	Available	0	0	0	0	0	0	0	0	0	0	0	0	0	0	0	0	0	Al Khushaybah	Mogayra
Not Available	Available	Not Available	Not Available	Available	0	0	0	0	0	0	0	0	0	0	0	0	0	0	0	0	0	Al Wazb	Mogayra
Available	Available	Not Available	Not Available	Available	0	0	0	0	0	0	0	0	0	0	0	0	0	0	0	0	0	Qai Al Haj	Mogayra
Not Available	Available	Not Available	Not Available	Available	0	0	0	0	0	0	0	0	0	0	0	0	0	0	0	0	0	Al Marma	Mogayra
Not Available	Available	Not Available	Not Available	Available	0	0	0	0	0	0	0	0	0	0	0	0	0	0	0	0	0	Mughaytah	Mogayra
Not Available	Available	Not Available	Not Available	Not Available	0	0	0	0	0	0	0	0	0	0	0	0	0	0	0	0	0	Daah	Mogayra
Available	Available	Not Available	Not Available	Available	0	0	0	0	0	0	0	0	0	0	0	0	0	0	0	0	0	Al Rofayah	Mogayra

The sixteenth services guide 2017\_Region Al Madinah Al Munawwarah



## Public services at the populated area level

## Number of Agricultural, Social, Administrative and Public Services and Banking Finance 2-2

Cities and villages where public services are available (available or not)					General, financial and banking services					Social and development services								Agricultural services			Populated area	Emirate or governorate or municipality	
Internet network	Cell phone	Telephone network	Water network	Electricity	Commercial bank	Postman	Post office	Travel agency	Public library	Civil defence	Cooperative association	Cooperative association	Development committee	Development centre	Social security	Notary branch	Notary	Court	Agricultural fund	Agricultural branch			Agricultural directorate
Available	Available	Not Available	Not Available	Available	0	0	0	0	0	0	0	1	0	0	0	0	0	0	0	0	0	Al Hajr (Saleh)	Al Hajr
Available	Available	Not Available	Available	Available	0	0	0	0	0	0	0	0	0	0	0	0	0	0	0	0	0	Al Atheeb	Al Atheeb
Available	Available	Not Available	Not Available	Available	0	0	0	0	0	0	0	0	0	0	0	0	0	0	0	0	0	Qai Turk	Al Atheeb
Available	Available	Not Available	Not Available	Available	0	0	0	0	0	0	0	0	0	0	0	0	0	0	0	0	0	Qaraqer	Al Atheeb
Available	Available	Not Available	Not Available	Available	0	0	0	0	0	0	0	0	0	0	0	0	0	0	0	0	0	Al Malsan	Al Atheeb
Not Available	Not Available	Not Available	Not Available	Available	0	0	0	0	0	0	0	0	0	0	0	0	0	0	0	0	0	Al Wusayta	Al Atheeb
Available	Available	Not Available	Not Available	Available	0	0	0	0	0	0	0	0	0	0	0	0	0	0	0	0	0	Om Tulayhah	Al Atheeb
Available	Available	Not Available	Not Available	Available	0	0	0	0	0	0	0	0	0	0	0	0	0	0	0	0	0	Ash-Shura'yah	Al Atheeb
Available	Available	Not Available	Not Available	Available	0	0	0	0	0	0	0	0	0	0	0	0	0	0	0	0	0	Qarah	Al Atheeb
Not Available	Not Available	Not Available	Not Available	Available	0	0	0	0	0	0	0	0	0	0	0	0	0	0	0	0	0	Al Muntazah	Al Atheeb
Available	Available	Not Available	Available	Available	0	0	0	0	0	0	0	0	0	0	0	0	0	0	0	0	0	Shelal	Shelal
Available	Available	Not Available	Not Available	Available	0	0	0	0	0	0	0	0	1	0	0	0	0	0	0	0	0	Thurayah	Shelal
Not Available	Not Available	Not Available	Not Available	Available	0	0	0	0	0	0	0	0	0	0	0	0	0	0	0	0	0	Al Manqah	Shelal
Not Available	Available	Not Available	Not Available	Available	0	0	0	0	0	0	0	0	0	0	0	0	0	0	0	0	0	Al Bureikah	Al Bureikah
Available	Available	Not Available	Not Available	Available	0	0	0	0	0	0	1	0	0	1	0	0	0	0	0	0	0	Al Najeel	Al Najeel
Available	Available	Not Available	Not Available	Available	0	0	0	0	0	0	0	0	0	0	0	0	0	0	0	0	0	Al Aurf	Al Najeel
Not Available	Available	Not Available	Not Available	Available	0	0	0	0	0	0	0	0	0	0	0	0	0	0	0	0	0	Al Balatah	Al Najeel
Not Available	Available	Not Available	Not Available	Available	0	0	0	0	0	0	0	0	0	0	0	0	0	0	0	0	0	Aran	Al Najeel

The sixteenth services guide 2017\_Region Al Madinah Al Munawwarah

## Public services at the populated area level

## Number of Agricultural, Social, Administrative and Public Services and Banking Finance 2-2

Cities and villages where public services are available (available or not)					General, financial and banking services					Social and development services								Agricultural services			Populated area	Emirate or governorate or municipality	
Internet network	Cell phone	Telephone network	Water network	Electricity	Commercial bank	Postman	Post office	Travel agency	Public library	Civil defence	Cooperative association	Cooperative association	Development committee	Development centre	Social security	Notary branch	Notary	Court	Agricultural fund	Agricultural branch			Agricultural directorate
Not Available	Available	Not Available	Not Available	Available	0	0	0	0	0	0	0	0	0	0	0	0	0	0	0	0	0	Shawsaa	Al Najeel
Not Available	Available	Not Available	Not Available	Available	0	0	0	0	0	0	0	0	0	0	0	0	0	0	0	0	0	Al Kharqah	Al Najeel
Not Available	Available	Not Available	Not Available	Available	0	0	0	0	0	0	0	0	0	0	0	0	0	0	0	0	0	An-Natef	Al Najeel
Not Available	Available	Not Available	Not Available	Available	0	0	0	0	0	0	0	0	0	0	0	0	0	0	0	0	0	Al Muqreh	Al Najeel
Not Available	Available	Not Available	Not Available	Available	0	0	0	0	0	0	0	0	0	0	0	0	0	0	0	0	0	Qenawah	Al Najeel
Not Available	Available	Not Available	Not Available	Available	0	0	0	0	0	0	0	0	0	0	0	0	0	0	0	0	0	An-Nuhaytah	Al Najeel
Not Available	Available	Not Available	Not Available	Available	0	0	0	0	0	0	0	0	0	0	0	0	0	0	0	0	0	Ofoq	Al Najeel
Not Available	Available	Not Available	Not Available	Available	0	0	0	0	0	0	0	0	0	0	0	0	0	0	0	0	0	Qutaya	Al Najeel
Not Available	Available	Not Available	Not Available	Available	0	0	0	0	0	0	0	0	0	0	0	0	0	0	0	0	0	Al Ward	Al Ward
Not Available	Available	Not Available	Not Available	Available	0	0	0	0	0	0	0	0	0	0	0	0	0	0	0	0	0	Serar	Al Ward
Not Available	Available	Not Available	Not Available	Available	0	0	0	0	0	0	0	0	0	0	0	0	0	0	0	0	0	Al Farsh	Al Ward
Not Available	Available	Not Available	Not Available	Available	0	0	0	0	0	0	0	0	0	0	0	0	0	0	0	0	0	Wadi Qerm	Al Ward
Not Available	Available	Not Available	Not Available	Available	0	0	0	0	0	0	0	0	0	0	0	0	0	0	0	0	0	Al Wafd	Al Ward
Not Available	Available	Not Available	Not Available	Available	0	0	0	0	0	0	0	0	0	0	0	0	0	0	0	0	0	Teeb Esm Al Janub	Al Ward
Available	Available	Not Available	Available	Available	0	0	0	0	0	0	1	0	0	0	0	0	0	0	0	0	0	Fadhla	Fadhla
Not Available	Available	Not Available	Not Available	Available	0	0	0	0	0	0	0	0	0	0	0	0	0	0	0	0	0	Al Quwayrah	Fadhla
Not Available	Available	Not Available	Not Available	Available	0	0	0	0	0	0	1	0	0	0	0	0	0	0	0	0	0	Jaydah	Fadhla
Not Available	Available	Not Available	Not Available	Available	0	0	0	0	0	0	0	0	0	0	0	0	0	0	0	0	0	Abo Taynah	Fadhla

The sixteenth services guide 2017\_Region Al Madinah Al Munawwarah

## Public services at the populated area level

## Number of Agricultural, Social, Administrative and Public Services and Banking Finance 2-2

Cities and villages where public services are available (available or not)					General, financial and banking services					Social and development services								Agricultural services			Populated area	Emirate or governorate or municipality	
Internet network	Cell phone	Telephone network	Water network	Electricity	Commercial bank	Postman	Post office	Travel agency	Public library	Civil defence	Cooperative association	Cooperative association	Development committee	Development centre	Social security	Notary branch	Notary	Court	Agricultural fund	Agricultural branch			Agricultural directorate
Not Available	Available	Not Available	Not Available	Available	0	0	0	0	0	0	0	0	0	0	0	0	0	0	0	0	0	Qusayeb Abo Seyal	Fadhla
Not Available	Available	Not Available	Not Available	Available	0	0	0	0	0	0	0	0	0	0	0	0	0	0	0	0	0	Qusayeb Al Awaj	Fadhla
Not Available	Available	Not Available	Not Available	Available	0	0	0	0	0	0	0	0	0	0	0	0	0	0	0	0	0	Qusayeb Abo Kharet	Fadhla
Not Available	Available	Not Available	Not Available	Available	0	0	0	0	0	0	0	0	0	0	0	0	0	0	0	0	0	Al Arefah	Fadhla
Not Available	Available	Not Available	Not Available	Available	0	0	0	0	0	0	0	0	0	0	0	0	0	0	0	0	0	Abo Zubayrah	Fadhla
Not Available	Available	Not Available	Not Available	Available	0	0	0	0	0	0	0	0	0	0	0	0	0	0	0	0	0	Kutayfah	Fadhla
Not Available	Available	Not Available	Not Available	Available	0	0	0	0	0	0	0	0	0	0	0	0	0	0	0	0	0	Masader	Fadhla
Not Available	Available	Not Available	Not Available	Available	0	0	0	0	0	0	0	0	0	0	0	0	0	0	0	0	0	Gathyuth	Fadhla
Not Available	Available	Not Available	Not Available	Available	0	0	0	0	0	0	0	0	0	0	0	0	0	0	0	0	0	As-Sutayeh	Fadhla
Available	Available	Not Available	Not Available	Available	0	0	0	0	0	0	0	0	0	0	0	0	0	0	0	0	0	Daf Rehal	Fadhla
Not Available	Available	Not Available	Not Available	Available	0	0	0	0	0	0	0	0	0	0	0	0	0	0	0	0	0	Al Mutafasheq	Fadhla
Not Available	Available	Not Available	Not Available	Available	0	0	0	0	0	0	0	0	0	0	0	0	0	0	0	0	0	Ar-Raqeebah	Fadhla
Not Available	Available	Not Available	Not Available	Available	0	0	0	0	0	0	0	0	0	0	0	0	0	0	0	0	0	Amwal	Fadhla
Available	Available	Not Available	Not Available	Available	0	0	0	0	0	0	0	0	0	0	0	0	0	0	0	0	0	Al-Ayn Al-Jadidah	Al-Ayn Al-Jadidah
Available	Available	Not Available	Not Available	Available	0	0	1	0	0	0	1	1	0	0	0	0	0	0	0	1	0	Al Jadidah	Al Jadidah
Not Available	Available	Not Available	Not Available	Available	0	0	0	0	0	0	0	0	0	0	0	0	0	0	0	0	0	Arar	Al Jadidah
Not Available	Available	Not Available	Not Available	Available	0	0	0	0	0	0	0	0	0	0	0	0	0	0	0	0	0	Malh	Al Jadidah
Not Available	Available	Not Available	Not Available	Available	0	0	0	0	0	0	0	0	0	0	0	0	0	0	0	0	0	Om Sayal	Al Jadidah

## Public services at the populated area level

## Number of Agricultural, Social, Administrative and Public Services and Banking Finance 2-2

Cities and villages where public services are available (available or not)					General, financial and banking services					Social and development services								Agricultural services			Populated area	Emirate or governorate or municipality	
Internet network	Cell phone	Telephone network	Water network	Electricity	Commercial bank	Postman	Post office	Travel agency	Public library	Civil defence	Cooperative association	Cooperative association	Development committee	Development centre	Social security	Notary branch	Notary	Court	Agricultural fund	Agricultural branch			Agricultural directorate
Not Available	Available	Not Available	Available	Available	0	0	0	0	0	0	0	0	0	0	0	0	0	0	0	0	0	Al Arak well	Bir Al Arak
Not Available	Available	Not Available	Not Available	Available	0	0	0	0	0	0	0	0	0	0	0	0	0	0	0	0	0	Waqeer	Waqeer
Available	Available	Available	Available	Available	1	0	1	0	1	1	1	0	1	0	1	0	1	1	1	1	0	Mahd Al Thahab	Al Mahd
Available	Available	Not Available	Not Available	Available	0	0	0	0	0	0	0	0	0	0	0	0	0	0	0	0	0	Al Ghamr	Al Mahd
Not Available	Available	Not Available	Not Available	Available	0	0	0	0	0	0	0	0	0	0	0	0	0	0	0	0	0	Al Mazraa (Al Yabas)	Al Mahd
Available	Available	Not Available	Not Available	Available	0	0	0	0	0	0	0	0	0	0	0	0	0	0	0	0	0	Al Gerysyah	Al Mahd
Available	Available	Not Available	Not Available	Available	0	0	0	0	0	0	0	0	0	0	0	0	0	0	0	0	0	Al Maadan	Al Mahd
Not Available	Available	Not Available	Not Available	Available	0	0	0	0	0	0	0	0	0	0	0	0	0	0	0	0	0	Al Oqaylah	Al Mahd
Not Available	Available	Not Available	Not Available	Available	0	0	0	0	0	0	0	0	0	0	0	0	0	0	0	0	0	Al Gumaymaa	Al Mahd
Available	Available	Not Available	Not Available	Available	0	0	0	0	0	0	0	0	0	0	0	0	0	0	0	0	0	Kharja	Al Mahd
Available	Available	Not Available	Not Available	Available	0	0	0	0	0	0	0	0	0	0	0	0	0	0	0	0	0	Om Al Awshaz	Al Mahd
Available	Available	Not Available	Not Available	Available	0	0	0	0	0	0	0	0	0	0	0	0	0	0	0	0	0	Al Aslaq (Al Azizyah)	Al Mahd
Not Available	Available	Not Available	Not Available	Available	0	0	0	0	0	0	0	0	0	0	0	0	0	0	0	0	0	Al Othya wells (Al	Al Mahd
Not Available	Available	Not Available	Not Available	Available	0	0	0	0	0	0	0	0	0	0	0	0	0	0	0	0	0	At-Tuwayferah wells	Al Mahd
Available	Available	Available	Not Available	Available	0	0	0	0	0	1	1	0	0	0	0	0	0	1	0	0	0	Asuwayriqyeh	Asuwayriqyeh
Available	Available	Available	Not Available	Available	0	0	0	0	0	0	0	0	0	0	0	0	0	0	0	0	0	Al Gassah	Asuwayriqyeh
Available	Available	Available	Not Available	Available	0	0	0	0	0	0	0	0	0	0	0	0	0	0	0	0	0	Qarran	Asuwayriqyeh
Not Available	Available	Not Available	Not Available	Available	0	0	0	0	0	0	0	0	0	0	0	0	0	0	0	0	0	As-Suwaysah	Asuwayriqyeh

The sixteenth services guide 2017\_Region Al Madinah Al Munawwarah

## Public services at the populated area level

## Number of Agricultural, Social, Administrative and Public Services and Banking Finance 2-2

Cities and villages where public services are available (available or not)					General, financial and banking services					Social and development services								Agricultural services			Populated area	Emirate or governorate or municipality	
Internet network	Cell phone	Telephone network	Water network	Electricity	Commercial bank	Postman	Post office	Travel agency	Public library	Civil defence	Cooperative association	Cooperative association	Development committee	Development centre	Social security	Notary branch	Notary	Court	Agricultural fund	Agricultural branch			Agricultural directorate
Available	Available	Not Available	Not Available	Available	0	0	0	0	0	0	0	0	0	0	0	0	0	0	0	0	0	Hazem wa Ash-	Asuwayriqyeh
Available	Available	Not Available	Not Available	Available	0	0	0	0	0	0	0	0	0	0	0	0	0	0	0	0	0	Al Masaweq	Asuwayriqyeh
Not Available	Not Available	Not Available	Not Available	Available	0	0	0	0	0	0	0	0	0	0	0	0	0	0	0	0	0	As-Sarhyah	Asuwayriqyeh
Available	Available	Available	Not Available	Available	0	1	0	0	0	0	1	0	0	0	0	0	0	0	0	0	0	As-Salhanyah	Aran
Available	Available	Not Available	Not Available	Available	0	0	0	0	0	0	0	0	0	0	0	0	0	0	0	0	0	Mashwaqah	Aran
Not Available	Available	Not Available	Not Available	Available	0	0	0	0	0	0	0	0	0	0	0	0	0	0	0	0	0	Al Barraqyah	Aran
Not Available	Available	Not Available	Not Available	Available	0	0	0	0	0	0	0	0	0	0	0	0	0	0	0	0	0	An-Nubayayah	Aran
Available	Available	Available	Available	Available	0	0	0	0	0	0	0	0	0	0	0	0	0	0	0	0	0	Sufaynah	Sufaynah
Available	Available	Not Available	Not Available	Available	0	0	0	0	0	0	0	0	0	0	0	0	0	0	0	0	0	Al Auraydah	Sufaynah
Not Available	Available	Not Available	Not Available	Available	0	0	0	0	0	0	0	0	0	0	0	0	0	0	0	0	0	Wadi Baydan	Sufaynah
Not Available	Available	Not Available	Not Available	Available	0	0	0	0	0	0	0	0	0	0	0	0	0	0	0	0	0	Najjar	Sufaynah
Available	Available	Available	Not Available	Available	0	1	0	0	0	0	1	0	0	0	0	0	0	0	0	0	0	Therb	Therb
Not Available	Available	Available	Not Available	Available	0	0	0	0	0	0	0	0	0	0	0	0	0	0	0	0	0	Al Ashai	Therb
Available	Available	Available	Not Available	Available	0	0	0	0	0	0	0	0	0	0	0	0	0	0	0	0	0	Al Humayjah	Therb
Not Available	Available	Available	Not Available	Available	0	0	0	0	0	0	0	0	0	0	0	0	0	0	0	0	0	Al Oqaylah	Therb
Not Available	Not Available	Not Available	Not Available	Available	0	0	0	0	0	0	0	0	0	0	0	0	0	0	0	0	0	Fajej Al Faydah	Therb
Not Available	Not Available	Not Available	Not Available	Available	0	0	0	0	0	0	0	0	0	0	0	0	0	0	0	0	0	Al Yusefyah well	Therb
Not Available	Available	Not Available	Not Available	Available	0	0	0	0	0	0	0	0	0	0	0	0	0	0	0	0	0	Ghodayed well (Om	Therb

## Public services at the populated area level

## Number of Agricultural, Social, Administrative and Public Services and Banking Finance 2-2

Cities and villages where public services are available (available or not)					General, financial and banking services					Social and development services								Agricultural services			Populated area	Emirate or governorate or municipality	
Internet network	Cell phone	Telephone network	Water network	Electricity	Commercial bank	Postman	Post office	Travel agency	Public library	Civil defence	Cooperative association	Cooperative association	Development committee	Development centre	Social security	Notary branch	Notary	Court	Agricultural fund	Agricultural branch			Agricultural directorate
Not Available	Available	Not Available	Not Available	Available	0	0	0	0	0	0	0	0	0	0	0	0	0	0	0	0	0	Al Taweylah	Therb
Not Available	Available	Not Available	Not Available	Available	0	0	0	0	0	0	0	0	0	0	0	0	0	0	0	0	0	Al-Salehiyah	Therb
Not Available	Not Available	Not Available	Not Available	Available	0	0	0	0	0	0	0	0	0	0	0	0	0	0	0	0	0	Museif Az-Zakrah	Therb
Available	Available	Available	Not Available	Available	0	0	0	0	0	0	0	0	0	0	0	0	0	0	0	0	0	Al Ghashyah	Al-Harah
Not Available	Available	Not Available	Not Available	Available	0	0	0	0	0	0	0	0	0	0	0	0	0	0	0	0	0	Anbouan	Al-Harah
Available	Available	Available	Not Available	Available	0	0	0	0	0	0	0	0	0	0	0	0	0	0	0	0	0	Hadha	Hadha
Not Available	Available	Not Available	Not Available	Available	0	0	0	0	0	0	0	0	0	0	0	0	0	0	0	0	0	Om Al Gheran	Hadha
Not Available	Not Available	Not Available	Not Available	Available	0	0	0	0	0	0	0	0	0	0	0	0	0	0	0	0	0	Al Heyal Al Mahajer	Hadha
Not Available	Not Available	Available	Not Available	Available	0	0	0	0	0	0	1	0	1	1	0	0	0	0	0	0	0	Al Omq	Al Omq
Not Available	Not Available	Not Available	Not Available	Available	0	0	0	0	0	0	0	0	0	0	0	0	0	0	0	0	0	Badaya Al Haraseen	Al Omq
Not Available	Available	Not Available	Not Available	Available	0	0	0	0	0	0	0	0	0	0	0	0	0	0	0	0	0	Al-Mondassah	Al Omq
Not Available	Not Available	Not Available	Not Available	Available	0	0	0	0	0	0	0	0	0	0	0	0	0	0	0	0	0	Al Muhtajebah (Zat	Al Omq
Not Available	Available	Not Available	Not Available	Available	0	0	0	0	0	0	0	0	0	0	0	0	0	0	0	0	0	Al Asiehr	Al Asiehr
Available	Available	Available	Not Available	Available	0	0	0	0	0	0	0	0	0	0	0	0	0	0	0	0	0	Al Moyhiyah	Al Moyhiyah
Available	Available	Available	Not Available	Available	0	0	0	0	0	0	0	0	0	0	0	0	0	0	0	0	0	Ar-Reqabyah	Al Moyhiyah
Not Available	Not Available	Not Available	Not Available	Available	0	0	0	0	0	0	0	0	0	0	0	0	0	0	0	0	0	Unaizah	Al Moyhiyah
Not Available	Not Available	Not Available	Not Available	Available	0	0	0	0	0	0	0	0	0	0	0	0	0	0	0	0	0	Ad-Dabayah	Al Moyhiyah
Available	Available	Available	Not Available	Available	0	0	0	0	0	0	1	0	0	0	0	0	0	0	0	0	0	As Sabeyah	As Sabeyah

The sixteenth services guide 2017\_Region Al Madinah Al Munawwarah

## Public services at the populated area level

## Number of Agricultural, Social, Administrative and Public Services and Banking Finance 2-2

Cities and villages where public services are available (available or not)					General, financial and banking services					Social and development services								Agricultural services			Populated area	Emirate or governorate or municipality	
Internet network	Cell phone	Telephone network	Water network	Electricity	Commercial bank	Postman	Post office	Travel agency	Public library	Civil defence	Cooperative association	Cooperative association	Development committee	Development centre	Social security	Notary branch	Notary	Court	Agricultural fund	Agricultural branch			Agricultural directorate
Not Available	Not Available	Not Available	Not Available	Available	0	0	0	0	0	0	0	0	0	0	0	0	0	0	0	0	0	Sahlah Al Mazraa	As Sabeyah
Not Available	Not Available	Not Available	Not Available	Available	0	0	0	0	0	0	0	0	0	0	0	0	0	0	0	0	0	Khanqah Al Mazraa	As Sabeyah
Not Available	Not Available	Not Available	Not Available	Available	0	0	0	0	0	0	0	0	0	0	0	0	0	0	0	0	0	Hoba	Hoba
Available	Available	Available	Not Available	Available	0	0	0	0	0	0	0	0	0	0	0	0	0	0	0	0	0	Al-Quway'iyah	Al-Quway'iyah
Available	Available	Not Available	Not Available	Available	0	0	0	0	0	0	0	0	0	0	0	0	0	0	0	0	0	Al Harrara	Al Harrara
Available	Available	Available	Not Available	Available	0	0	0	0	0	0	0	0	0	0	0	0	0	0	0	0	0	Al Surayheah	Al Surayheah
Available	Available	Not Available	Not Available	Available	0	0	0	0	0	0	0	0	0	0	0	0	0	0	0	0	0	Al Rayadah	Al Ruyadah
Not Available	Not Available	Not Available	Not Available	Available	0	0	0	0	0	0	0	0	0	0	0	0	0	0	0	0	0	Ar Rakna	Ar Rakna
Available	Available	Available	Not Available	Available	0	0	0	0	0	0	0	0	0	0	0	0	0	0	0	0	0	Aljayaser	Aljayaser
Available	Available	Available	Available	Available	2	0	1	1	1	2	1	1	1	1	1	0	1	1	0	1	0	Badr	Badr
Available	Available	Available	Not Available	Available	0	0	0	0	0	0	0	0	0	0	0	0	0	0	0	0	0	Al Jadid	Badr
Available	Available	Available	Not Available	Available	0	0	0	0	0	0	0	0	0	0	0	0	0	0	0	0	0	Albarakah	Badr
Available	Available	Available	Not Available	Available	0	0	0	0	0	0	0	0	0	0	0	0	0	0	0	0	0	Al Fara'ah	Badr
Available	Available	Available	Not Available	Available	0	0	0	0	0	0	0	0	0	0	0	0	0	0	0	0	0	Abo Najm wa Al	Badr
Available	Available	Not Available	Not Available	Available	0	0	0	0	0	0	0	0	0	0	0	0	0	0	0	0	0	Al-Alyha	Badr
Available	Available	Available	Not Available	Available	0	0	0	0	0	0	0	0	0	0	0	0	0	0	0	0	0	Al Husaynyah	Badr
Available	Available	Available	Not Available	Available	0	0	0	0	0	0	0	0	0	0	0	0	0	0	0	0	0	Daghabag	Badr
Available	Available	Available	Not Available	Available	0	0	0	0	0	0	0	0	0	0	0	0	0	0	0	0	0	Al Mufreq	Badr

The sixteenth services guide 2017\_Region Al Madinah Al Munawwarah

## Public services at the populated area level

## Number of Agricultural, Social, Administrative and Public Services and Banking Finance 2-2

Cities and villages where public services are available (available or not)					General, financial and banking services					Social and development services								Agricultural services			Populated area	Emirate or governorate or municipality	
Internet network	Cell phone	Telephone network	Water network	Electricity	Commercial bank	Postman	Post office	Travel agency	Public library	Civil defence	Cooperative association	Cooperative association	Development committee	Development centre	Social security	Notary branch	Notary	Court	Agricultural fund	Agricultural branch			Agricultural directorate
Not Available	Not Available	Not Available	Not Available	Available	0	0	0	0	0	0	0	0	0	0	0	0	0	0	0	0	0	Abo Sarhah well	Badr
Available	Available	Available	Not Available	Available	0	0	0	0	0	0	0	0	0	0	0	0	0	0	0	0	0	Al Ghoslani	Badr
Not Available	Available	Not Available	Not Available	Available	0	0	0	0	0	0	0	0	0	0	0	0	0	0	0	0	0	Al Qomaah well	Badr
Available	Available	Available	Not Available	Available	0	0	0	0	0	0	0	0	0	0	0	0	0	0	0	0	0	As-Sumaid	Badr
Not Available	Not Available	Not Available	Not Available	Available	0	0	0	0	0	0	0	0	0	0	0	0	0	0	0	0	0	Al Juhyanah	Badr
Available	Available	Not Available	Not Available	Available	0	0	0	0	0	0	0	0	0	0	0	0	0	0	0	0	0	Nazlet Abo Hawaa	Badr
Not Available	Available	Not Available	Not Available	Available	0	0	0	0	0	0	0	0	0	0	0	0	0	0	0	0	0	Om At-Tabaqan	Badr
Not Available	Not Available	Not Available	Not Available	Available	0	0	0	0	0	0	0	0	0	0	0	0	0	0	0	0	0	Damdam	Badr
Not Available	Available	Not Available	Not Available	Available	0	0	0	0	0	0	0	0	0	0	0	0	0	0	0	0	0	Al Thimamiyah	Badr
Not Available	Available	Not Available	Not Available	Available	0	0	0	0	0	0	0	0	0	0	0	0	0	0	0	0	0	Zeran	Badr
Not Available	Not Available	Not Available	Not Available	Available	0	0	0	0	0	0	0	0	0	0	0	0	0	0	0	0	0	Humayraa well	Badr
Available	Available	Available	Available	Available	0	1	1	0	0	1	1	0	1	1	0	0	0	0	0	0	0	Al Musayjid	Al Musayjid
Available	Available	Available	Not Available	Available	0	0	0	0	0	0	0	0	0	0	0	0	0	0	0	0	0	Al Khushyramah	Al Musayjid
Available	Available	Available	Not Available	Available	0	0	0	0	0	0	0	0	0	0	0	0	0	0	0	0	0	Ath-Thamami	Al Musayjid
Available	Available	Available	Not Available	Available	0	0	0	0	0	0	0	0	0	0	0	0	0	0	0	0	0	Kutaydah	Al Musayjid
Available	Available	Available	Not Available	Available	0	0	0	0	0	0	0	0	0	0	0	0	0	0	0	0	0	Al Mukaymel	Al Musayjid
Available	Available	Available	Not Available	Available	0	0	0	0	0	0	0	0	0	0	0	0	0	0	0	0	0	Abar Watar	Al Musayjid
Available	Available	Available	Not Available	Available	0	0	0	0	0	0	0	0	0	0	0	0	0	0	0	0	0	Nazlet Amer bin	Al Musayjid

The sixteenth services guide 2017\_Region Al Madinah Al Munawwarah



## Public services at the populated area level

## Number of Agricultural, Social, Administrative and Public Services and Banking Finance 2-2

Cities and villages where public services are available (available or not)					General, financial and banking services					Social and development services								Agricultural services			Populated area	Emirate or governorate or municipality	
Internet network	Cell phone	Telephone network	Water network	Electricity	Commercial bank	Postman	Post office	Travel agency	Public library	Civil defence	Cooperative association	Cooperative association	Development committee	Development centre	Social security	Notary branch	Notary	Court	Agricultural fund	Agricultural branch			Agricultural directorate
Available	Available	Not Available	Not Available	Available	0	0	0	0	0	0	0	0	0	0	0	0	0	0	0	0	0	Nazlet As-Sawaed	Al Musayjid
Not Available	Available	Not Available	Not Available	Available	0	0	0	0	0	0	0	0	0	0	0	0	0	0	0	0	0	Nazet Huwaymel	Al Musayjid
Not Available	Available	Not Available	Not Available	Available	0	0	0	0	0	0	0	0	0	0	0	0	0	0	0	0	0	Al Hawazem well	Al Musayjid
Not Available	Available	Not Available	Not Available	Available	0	0	0	0	0	0	0	0	0	0	0	0	0	0	0	0	0	Thuail	Al Musayjid
Not Available	Available	Not Available	Not Available	Available	0	0	0	0	0	0	0	0	0	0	0	0	0	0	0	0	0	Abo Lasab	Al Musayjid
Available	Available	Not Available	Not Available	Available	0	0	0	0	0	0	0	0	0	0	0	0	0	0	0	0	0	Mashet	Al Musayjid
Not Available	Available	Not Available	Not Available	Available	0	0	0	0	0	0	0	0	0	0	0	0	0	0	0	0	0	Ain Faleh	Al Musayjid
Available	Available	Not Available	Not Available	Available	0	0	0	0	0	0	0	0	0	0	0	0	0	0	0	0	0	Nazlet Bashir	Al Musayjid
Not Available	Available	Not Available	Not Available	Available	0	0	0	0	0	0	0	0	0	0	0	0	0	0	0	0	0	Arkah	Al Musayjid
Not Available	Available	Not Available	Not Available	Available	0	0	0	0	0	0	0	0	0	0	0	0	0	0	0	0	0	Safehah	Al Musayjid
Not Available	Available	Not Available	Not Available	Available	0	0	0	0	0	0	0	0	0	0	0	0	0	0	0	0	0	Thamu	Al Musayjid
Not Available	Available	Not Available	Not Available	Available	0	0	0	0	0	0	0	0	0	0	0	0	0	0	0	0	0	Al Hemah	Al Musayjid
Not Available	Available	Not Available	Not Available	Available	0	0	0	0	0	0	0	0	0	0	0	0	0	0	0	0	0	Remah	Al Musayjid
Not Available	Available	Not Available	Not Available	Available	0	0	0	0	0	0	0	0	0	0	0	0	0	0	0	0	0	Bahman (Nazlet Al-	Al Musayjid
Not Available	Available	Not Available	Not Available	Available	0	0	0	0	0	0	0	0	0	0	0	0	0	0	0	0	0	Nazlet Sulaiman bin	Al Musayjid
Not Available	Available	Not Available	Not Available	Available	0	0	0	0	0	0	0	0	0	0	0	0	0	0	0	0	0	Ad-Daqiqah	Al Musayjid
Not Available	Available	Not Available	Not Available	Available	0	0	0	0	0	0	0	0	0	0	0	0	0	0	0	0	0	Nazlet Abbas bin	Al Musayjid
Not Available	Available	Not Available	Not Available	Available	0	0	0	0	0	0	0	0	0	0	0	0	0	0	0	0	0	Nazlet Mohamed Ali	Al Musayjid

## Public services at the populated area level

## Number of Agricultural, Social, Administrative and Public Services and Banking Finance 2-2

Cities and villages where public services are available (available or not)					General, financial and banking services					Social and development services								Agricultural services			Populated area	Emirate or governorate or municipality		
Internet network	Cell phone	Telephone network	Water network	Electricity	Commercial bank	Postman	Post office	Travel agency	Public library	Civil defence	Cooperative association	Cooperative association	Development committee	Development centre	Social security	Notary branch	Notary	Court	Agricultural fund	Agricultural branch			Agricultural directorate	
Not Available	Available	Not Available	Not Available	Available	0	0	0	0	0	0	0	0	0	0	0	0	0	0	0	0	0	0	Sheikh Mohamed Ali	Al Musayjid
Not Available	Available	Not Available	Not Available	Available	0	0	0	0	0	0	0	0	0	0	0	0	0	0	0	0	0	0	Al Makhbaah Al Olya	Al Musayjid
Not Available	Available	Not Available	Not Available	Available	0	0	0	0	0	0	0	0	0	0	0	0	0	0	0	0	0	0	Al Lasefah	Al Musayjid
Not Available	Available	Not Available	Not Available	Available	0	0	0	0	0	0	0	0	0	0	0	0	0	0	0	0	0	0	Al Humaydani	Al Musayjid
Not Available	Available	Not Available	Not Available	Available	0	0	0	0	0	0	0	0	0	0	0	0	0	0	0	0	0	0	Seqam	Al Musayjid
Not Available	Available	Not Available	Not Available	Available	0	0	0	0	0	0	0	0	0	0	0	0	0	0	0	0	0	0	Mashooma	Al Musayjid
Not Available	Available	Not Available	Not Available	Available	0	0	0	0	0	0	0	0	0	0	0	0	0	0	0	0	0	0	As-Saneef	Al Musayjid
Not Available	Not Available	Not Available	Not Available	Available	0	0	0	0	0	0	0	0	0	0	0	0	0	0	0	0	0	0	Al Mathwyah	Al Musayjid
Not Available	Available	Not Available	Not Available	Available	0	0	0	0	0	0	0	0	0	0	0	0	0	0	0	0	0	0	Al Aythabah	Al Musayjid
Not Available	Available	Not Available	Not Available	Available	0	0	0	0	0	0	0	0	0	0	0	0	0	0	0	0	0	0	Al Madeh	Al Musayjid
Not Available	Available	Not Available	Not Available	Available	0	0	0	0	0	0	0	0	0	0	0	0	0	0	0	0	0	0	Tandab	Al Musayjid
Not Available	Available	Not Available	Not Available	Available	0	0	0	0	0	0	0	0	0	0	0	0	0	0	0	0	0	0	Az-Zubad	Al Musayjid
Not Available	Available	Not Available	Not Available	Available	0	0	0	0	0	0	0	0	0	0	0	0	0	0	0	0	0	0	Sadr Al Onayeq	Al Musayjid
Not Available	Available	Not Available	Not Available	Available	0	0	0	0	0	0	0	0	0	0	0	0	0	0	0	0	0	0	Al Meghdar	Al Musayjid
Not Available	Available	Not Available	Not Available	Available	0	0	0	0	0	0	0	0	0	0	0	0	0	0	0	0	0	0	Nazlet Al Humaymah	Al Musayjid
Not Available	Available	Not Available	Not Available	Available	0	0	0	0	0	0	0	0	0	0	0	0	0	0	0	0	0	0	Nazlet Rabie	Al Musayjid
Not Available	Available	Not Available	Not Available	Available	0	0	0	0	0	0	0	0	0	0	0	0	0	0	0	0	0	0	Hamad bin Farz well	Al Musayjid
Not Available	Available	Not Available	Not Available	Available	0	0	0	0	0	0	0	0	0	0	0	0	0	0	0	0	0	0	Rakak well	Al Musayjid

The sixteenth services guide 2017\_Region Al Madinah Al Munawwarah

## Public services at the populated area level

## Number of Agricultural, Social, Administrative and Public Services and Banking Finance 2-2

Cities and villages where public services are available (available or not)					General, financial and banking services					Social and development services								Agricultural services			Populated area	Emirate or governorate or municipality	
Internet network	Cell phone	Telephone network	Water network	Electricity	Commercial bank	Postman	Post office	Travel agency	Public library	Civil defence	Cooperative association	Cooperative association	Development committee	Development centre	Social security	Notary branch	Notary	Court	Agricultural fund	Agricultural branch			Agricultural directorate
Not Available	Available	Not Available	Not Available	Available	0	0	0	0	0	0	0	0	0	0	0	0	0	0	0	0	0	Mohsen bin Ahmed	Al Musayjid
Not Available	Available	Not Available	Not Available	Available	0	0	0	0	0	0	0	0	0	0	0	0	0	0	0	0	0	Ath-Thuaylaban	Al Musayjid
Available	Available	Available	Available	Available	0	0	0	0	0	0	1	0	1	1	0	0	0	0	0	0	0	Al Wasta	Al Wasta
Not Available	Available	Not Available	Not Available	Available	0	0	0	0	0	0	0	0	0	0	0	0	0	0	0	0	0	Saleh bin Hammad	Al Wasta
Not Available	Available	Not Available	Not Available	Available	0	0	0	0	0	0	0	0	0	0	0	0	0	0	0	0	0	Mohamed Salim well	Al Wasta
Not Available	Available	Not Available	Not Available	Available	0	0	0	0	0	0	0	0	0	0	0	0	0	0	0	0	0	Biir Hassen bin	Al Wasta
Available	Available	Available	Available	Available	0	0	0	0	0	0	0	0	0	0	0	0	0	0	0	0	0	Al Kharma	Al Wasta
Available	Available	Not Available	Not Available	Available	0	0	0	0	0	0	0	0	0	0	0	0	0	0	0	0	0	Al Hamraa	Al Wasta
Available	Available	Not Available	Not Available	Available	0	0	0	0	0	0	0	0	0	0	0	0	0	0	0	0	0	Al Huda	Al Wasta
Available	Available	Not Available	Not Available	Available	0	0	0	0	0	0	0	0	0	0	0	0	0	0	0	0	0	Marshad bin	Al Wasta
Available	Available	Not Available	Not Available	Available	0	0	0	0	0	0	0	0	0	0	0	0	0	0	0	0	0	Wadi Al Waja farms	Al Wasta
Not Available	Available	Not Available	Not Available	Available	0	0	0	0	0	0	0	0	0	0	0	0	0	0	0	0	0	Jaber well (Raynah)	Al Wasta
Available	Available	Available	Available	Available	0	0	0	0	0	0	0	0	0	0	0	0	0	0	0	0	0	Almuwaylih	Al Wasta
Available	Available	Available	Not Available	Available	0	0	0	0	0	0	0	0	0	0	0	0	0	0	0	0	0	Kheif Al Huzami	Al Wasta
Available	Available	Not Available	Not Available	Available	0	0	0	0	0	0	0	0	0	0	0	0	0	0	0	0	0	Om Al Husaynat (Al	Al Wasta
Available	Available	Not Available	Not Available	Available	0	0	0	0	0	0	0	0	0	0	0	0	0	0	0	0	0	Abo Ruwaih	Al Wasta
Available	Available	Not Available	Available	Available	0	0	0	0	0	0	0	0	0	0	0	0	0	0	0	0	0	Al Athwad Al	Al Wasta
Available	Available	Not Available	Not Available	Available	0	0	0	0	0	0	0	0	0	0	0	0	0	0	0	0	0	Al Athwad Ash-	Al Wasta

## Public services at the populated area level

## Number of Agricultural, Social, Administrative and Public Services and Banking Finance 2-2

Cities and villages where public services are available (available or not)					General, financial and banking services					Social and development services								Agricultural services			Populated area	Emirate or governorate or municipality	
Internet network	Cell phone	Telephone network	Water network	Electricity	Commercial bank	Postman	Post office	Travel agency	Public library	Civil defence	Cooperative association	Cooperative association	Development committee	Development centre	Social security	Notary branch	Notary	Court	Agricultural fund	Agricultural branch			Agricultural directorate
Available	Available	Not Available	Not Available	Available	0	0	0	0	0	0	0	0	0	0	0	0	0	0	0	0	0	Talaah Al Maam	Al Wasta
Not Available	Not Available	Not Available	Not Available	Available	0	0	0	0	0	0	0	0	0	0	0	0	0	0	0	0	0	Ar-Ratj	Al Wasta
Not Available	Available	Not Available	Not Available	Available	0	0	0	0	0	0	0	0	0	0	0	0	0	0	0	0	0	Az-Zerayah	Al Wasta
Not Available	Available	Not Available	Not Available	Available	0	0	0	0	0	0	0	0	0	0	0	0	0	0	0	0	0	Ash-Sharyoufi	Al Wasta
Available	Available	Not Available	Not Available	Available	0	0	0	0	0	0	0	0	0	0	0	0	0	0	0	0	0	Al Jawaberah	Al Wasta
Available	Available	Not Available	Not Available	Available	0	0	0	0	0	0	0	0	0	0	0	0	0	0	0	0	0	Al Omor	Al Wasta
Available	Available	Not Available	Not Available	Available	0	0	0	0	0	0	0	0	0	0	0	0	0	0	0	0	0	Ased (Rashid well)	Al Wasta
Available	Available	Not Available	Not Available	Available	0	0	0	0	0	0	0	0	0	0	0	0	0	0	0	0	0	Om Shaarah	Al Wasta
Available	Available	Available	Available	Available	0	0	0	0	0	0	0	0	0	0	0	0	0	0	0	0	0	Al Thimamiyah	Al Wasta
Available	Available	Not Available	Not Available	Available	0	0	0	0	0	0	0	0	0	0	0	0	0	0	0	0	0	Wasemah	Al Wasta
Available	Available	Not Available	Not Available	Available	0	0	0	0	0	0	0	0	0	0	0	0	0	0	0	0	0	Qasab	Al Wasta
Available	Available	Not Available	Not Available	Available	0	0	0	0	0	0	0	0	0	0	0	0	0	0	0	0	0	Al Barakah	Al Wasta
Available	Available	Not Available	Not Available	Available	0	0	0	0	0	0	0	0	0	0	0	0	0	0	0	0	0	Reqe	Al Wasta
Not Available	Available	Available	Available	Available	0	0	0	0	0	0	0	0	0	0	0	0	0	0	0	0	0	Atherah As-Sufra (As-	Al Wasta
Available	Available	Not Available	Not Available	Available	0	0	0	0	0	0	0	0	0	0	0	0	0	0	0	0	0	Damu Al Mahdyat	Al Wasta
Available	Available	Not Available	Not Available	Available	0	0	0	0	0	0	0	0	0	0	0	0	0	0	0	0	0	Al Wadeh, Sheban	Al Wasta
Available	Available	Available	Available	Available	0	0	0	0	0	0	0	0	0	0	0	0	0	0	0	0	0	Nazlet As-Samad	Al Wasta
Available	Available	Not Available	Not Available	Available	0	0	0	0	0	0	0	0	0	0	0	0	0	0	0	0	0	Abo Obaidah well	Al Wasta

## Public services at the populated area level

## Number of Agricultural, Social, Administrative and Public Services and Banking Finance 2-2

Cities and villages where public services are available (available or not)					General, financial and banking services					Social and development services								Agricultural services			Populated area	Emirate or governorate or municipality	
Internet network	Cell phone	Telephone network	Water network	Electricity	Commercial bank	Postman	Post office	Travel agency	Public library	Civil defence	Cooperative association	Cooperative association	Development committee	Development centre	Social security	Notary branch	Notary	Court	Agricultural fund	Agricultural branch			Agricultural directorate
Not Available	Available	Not Available	Not Available	Available	0	0	0	0	0	0	0	0	0	0	0	0	0	0	0	0	0	Al Hafi	Al Wasta
Not Available	Available	Not Available	Not Available	Available	0	0	0	0	0	0	0	0	0	0	0	0	0	0	0	0	0	Sheikh Ahmed Al	Al Wasta
Available	Available	Available	Not Available	Available	0	0	1	0	0	0	1	0	1	0	0	0	0	0	0	0	0	Qaydi well	Al Qaha
Not Available	Not Available	Not Available	Not Available	Available	0	0	0	0	0	0	0	0	0	0	0	0	0	0	0	0	0	Al Muwayradah	Al Qaha
Not Available	Not Available	Not Available	Not Available	Available	0	0	0	0	0	0	0	0	0	0	0	0	0	0	0	0	0	Hameed well	Al Qaha
Available	Available	Not Available	Not Available	Available	0	0	0	0	0	0	0	0	0	0	0	0	0	0	0	0	0	Om Farq	Al Qaha
Available	Available	Not Available	Not Available	Available	0	0	0	0	0	0	0	0	0	0	0	0	0	0	0	0	0	Salim well	Al Qaha
Available	Available	Not Available	Not Available	Available	0	0	0	0	0	0	0	0	0	0	0	0	0	0	0	0	0	Hugayyah well	Al Qaha
Not Available	Available	Not Available	Not Available	Available	0	0	0	0	0	0	0	0	0	0	0	0	0	0	0	0	0	Hamadi well	Al Qaha
Available	Available	Not Available	Not Available	Available	0	0	0	0	0	0	0	0	0	0	0	0	0	0	0	0	0	Olaythah well	Al Qaha
Not Available	Available	Not Available	Not Available	Available	0	0	0	0	0	0	0	0	0	0	0	0	0	0	0	0	0	Om As-Sedr	Al Qaha
Not Available	Available	Not Available	Not Available	Available	0	0	0	0	0	0	0	0	0	0	0	0	0	0	0	0	0	Bakhait bin Naser	Al Qaha
Not Available	Not Available	Not Available	Not Available	Available	0	0	0	0	0	0	0	0	0	0	0	0	0	0	0	0	0	Samran well	Al Qaha
Not Available	Available	Not Available	Not Available	Available	0	0	0	0	0	0	0	0	0	0	0	0	0	0	0	0	0	Sulaiman well	Al Qaha
Not Available	Available	Not Available	Not Available	Available	0	0	0	0	0	0	0	0	0	0	0	0	0	0	0	0	0	Al Qarsah well	Al Qaha
Not Available	Not Available	Not Available	Not Available	Available	0	0	0	0	0	0	0	0	0	0	0	0	0	0	0	0	0	Ranah well	Al Qaha
Not Available	Available	Not Available	Not Available	Available	0	0	0	0	0	0	0	0	0	0	0	0	0	0	0	0	0	Ruwaished well	Al Qaha
Not Available	Available	Not Available	Not Available	Available	0	0	0	0	0	0	0	0	0	0	0	0	0	0	0	0	0	Fawwaz bin Ghali	Al Qaha

## Public services at the populated area level

## Number of Agricultural, Social, Administrative and Public Services and Banking Finance 2-2

Cities and villages where public services are available (available or not)					General, financial and banking services					Social and development services									Agricultural services			Populated area	Emirate or governorate or municipality
Internet network	Cell phone	Telephone network	Water network	Electricity	Commercial bank	Postman	Post office	Travel agency	Public library	Civil defence	Cooperative association	Cooperative association	Development committee	Development centre	Social security	Notary branch	Notary	Court	Agricultural fund	Agricultural branch	Agricultural directorate		
Not Available	Available	Not Available	Not Available	Available	0	0	0	0	0	0	0	0	0	0	0	0	0	0	0	0	0	Hamdan bin	Al Qaha
Not Available	Available	Not Available	Not Available	Available	0	0	0	0	0	0	0	0	0	0	0	0	0	0	0	0	0	Abo Hasah well	Al Qaha
Not Available	Available	Not Available	Not Available	Available	0	0	0	0	0	0	0	0	0	0	0	0	0	0	0	0	0	Madi Al Qefaf well	Al Qaha
Not Available	Available	Not Available	Not Available	Available	0	0	0	0	0	0	0	0	0	0	0	0	0	0	0	0	0	Mansi well	Al Qaha
Not Available	Available	Not Available	Not Available	Available	0	0	0	0	0	0	0	0	0	0	0	0	0	0	0	0	0	As-Sanyan	Al Qaha
Not Available	Available	Not Available	Not Available	Available	0	0	0	0	0	0	0	0	0	0	0	0	0	0	0	0	0	Shaher well	Al Qaha
Not Available	Available	Not Available	Not Available	Available	0	0	0	0	0	0	0	0	0	0	0	0	0	0	0	0	0	Ath-Thabarah wa	Al Qaha
Not Available	Available	Not Available	Not Available	Available	0	0	0	0	0	0	0	0	0	0	0	0	0	0	0	0	0	Al Bustan	Al Qaha
Not Available	Available	Not Available	Not Available	Available	0	0	0	0	0	0	0	0	0	0	0	0	0	0	0	0	0	Hasan well	Al Qaha
Not Available	Available	Not Available	Not Available	Available	0	0	0	0	0	0	0	0	0	0	0	0	0	0	0	0	0	Safer well	Al Qaha
Not Available	Available	Not Available	Not Available	Available	0	0	0	0	0	0	0	0	0	0	0	0	0	0	0	0	0	Salim well	Al Qaha
Not Available	Available	Not Available	Not Available	Available	0	0	0	0	0	0	0	0	0	0	0	0	0	0	0	0	0	Al Jubail well (Ar-	Al Qaha
Not Available	Available	Not Available	Not Available	Available	0	0	0	0	0	0	0	0	0	0	0	0	0	0	0	0	0	Awad well	Al Qaha
Not Available	Available	Not Available	Not Available	Available	0	0	0	0	0	0	0	0	0	0	0	0	0	0	0	0	0	Salim well	Al Qaha
Not Available	Available	Not Available	Not Available	Available	0	0	0	0	0	0	0	0	0	0	0	0	0	0	0	0	0	Salamah well	Al Qaha
Not Available	Available	Not Available	Not Available	Available	0	0	0	0	0	0	0	0	0	0	0	0	0	0	0	0	0	Hamdan well	Al Qaha
Not Available	Available	Not Available	Not Available	Available	0	0	0	0	0	0	0	0	0	0	0	0	0	0	0	0	0	Al Hufah	Al Qaha
Not Available	Available	Not Available	Not Available	Available	0	0	0	0	0	0	0	0	0	0	0	0	0	0	0	0	0	Bakhait well	Al Qaha

## Public services at the populated area level

## Number of Agricultural, Social, Administrative and Public Services and Banking Finance 2-2

Cities and villages where public services are available (available or not)					General, financial and banking services					Social and development services								Agricultural services			Populated area	Emirate or governorate or municipality	
Internet network	Cell phone	Telephone network	Water network	Electricity	Commercial bank	Postman	Post office	Travel agency	Public library	Civil defence	Cooperative association	Cooperative association	Development committee	Development centre	Social security	Notary branch	Notary	Court	Agricultural fund	Agricultural branch			Agricultural directorate
Not Available	Available	Not Available	Not Available	Available	0	0	0	0	0	0	0	0	0	0	0	0	0	0	0	0	0	Yadaah Al Watayah	Al Qaha
Not Available	Available	Not Available	Not Available	Available	0	0	0	0	0	0	0	0	0	0	0	0	0	0	0	0	0	Sulaiman well	Al Qaha
Not Available	Available	Not Available	Not Available	Available	0	0	0	0	0	0	0	0	0	0	0	0	0	0	0	0	0	Hudayhed well	Al Qaha
Not Available	Available	Not Available	Not Available	Available	0	0	0	0	0	0	0	0	0	0	0	0	0	0	0	0	0	Atallah well	Al Qaha
Available	Available	Not Available	Not Available	Available	0	0	0	0	0	0	0	0	0	0	0	0	0	0	0	0	0	Naser well (As-	Al Qaha
Not Available	Available	Not Available	Not Available	Available	0	0	0	0	0	0	0	0	0	0	0	0	0	0	0	0	0	Salah well	Al Qaha
Not Available	Available	Not Available	Not Available	Available	0	0	0	0	0	0	0	0	0	0	0	0	0	0	0	0	0	Mufaytelat	Al Qaha
Not Available	Available	Not Available	Not Available	Available	0	0	0	0	0	0	0	0	0	0	0	0	0	0	0	0	0	Om Hasheem	Al Qaha
Not Available	Available	Not Available	Not Available	Available	0	0	0	0	0	0	0	0	0	0	0	0	0	0	0	0	0	Tanadub	Al Qaha
Not Available	Available	Not Available	Not Available	Available	0	0	0	0	0	0	0	0	0	0	0	0	0	0	0	0	0	An-Nuqyah	Al Qaha
Not Available	Available	Not Available	Not Available	Available	0	0	0	0	0	0	0	0	0	0	0	0	0	0	0	0	0	Wadi Ash-Shami	Al Qaha
Not Available	Available	Not Available	Not Available	Available	0	0	0	0	0	0	0	0	0	0	0	0	0	0	0	0	0	Waqet Al Obaidi	Al Qaha
Not Available	Available	Not Available	Not Available	Available	0	0	0	0	0	0	0	0	0	0	0	0	0	0	0	0	0	Ibn Omari well	Al Qaha
Not Available	Available	Not Available	Not Available	Available	0	0	0	0	0	0	0	0	0	0	0	0	0	0	0	0	0	As-Sudair	Al Qaha
Not Available	Available	Not Available	Not Available	Available	0	0	0	0	0	0	0	0	0	0	0	0	0	0	0	0	0	Alaqah	Al Qaha
Not Available	Available	Not Available	Not Available	Available	0	0	0	0	0	0	0	0	0	0	0	0	0	0	0	0	0	Bayar Rayen	Al Qaha
Not Available	Available	Not Available	Not Available	Available	0	0	0	0	0	0	0	0	0	0	0	0	0	0	0	0	0	Al Hashemah wa	Al Qaha
Not Available	Available	Not Available	Not Available	Available	0	0	0	0	0	0	0	0	0	0	0	0	0	0	0	0	0	Marezeq bin Awwad	Al Qaha

The sixteenth services guide 2017\_Region Al Madinah Al Munawwarah

## Public services at the populated area level

## Number of Agricultural, Social, Administrative and Public Services and Banking Finance 2-2

Cities and villages where public services are available (available or not)					General, financial and banking services					Social and development services								Agricultural services			Populated area	Emirate or governorate or municipality	
Internet network	Cell phone	Telephone network	Water network	Electricity	Commercial bank	Postman	Post office	Travel agency	Public library	Civil defence	Cooperative association	Cooperative association	Development committee	Development centre	Social security	Notary branch	Notary	Court	Agricultural fund	Agricultural branch			Agricultural directorate
Not Available	Available	Not Available	Not Available	Available	0	0	0	0	0	0	0	0	0	0	0	0	0	0	0	0	0	Hadeed well	Al Qaha
Available	Available	Not Available	Not Available	Available	0	0	0	0	0	0	0	0	0	0	0	0	0	0	0	0	0	Hutayhet well	Al Qaha
Not Available	Available	Not Available	Not Available	Available	0	0	0	0	0	0	0	0	0	0	0	0	0	0	0	0	0	Mosaed well	Al Qaha
Not Available	Available	Not Available	Not Available	Available	0	0	0	0	0	0	0	0	0	0	0	0	0	0	0	0	0	Abyar Al Masno'a	Al Qaha
Not Available	Available	Not Available	Not Available	Available	0	0	0	0	0	0	0	0	0	0	0	0	0	0	0	0	0	Bakhait As-Saedi well	Al Qaha
Not Available	Available	Not Available	Not Available	Available	0	0	0	0	0	0	0	0	0	0	0	0	0	0	0	0	0	Hamed Al Omrani	Al Qaha
Not Available	Available	Not Available	Not Available	Available	0	0	0	0	0	0	0	0	0	0	0	0	0	0	0	0	0	Halaqah wells	Al Qaha
Available	Available	Not Available	Not Available	Available	0	0	0	0	0	0	0	0	0	0	0	0	0	0	0	0	0	Arfout wa Al Qahah	Al Qaha
Available	Available	Not Available	Not Available	Available	0	0	0	0	0	0	0	0	0	0	0	0	0	0	0	0	0	Arfout	Al Qaha
Not Available	Available	Not Available	Not Available	Available	0	0	0	0	0	0	0	0	0	0	0	0	0	0	0	0	0	Ad-Damou	Al Qaha
Not Available	Available	Not Available	Not Available	Available	0	0	0	0	0	0	0	0	0	0	0	0	0	0	0	0	0	Al Buwaytan	Al Qaha
Not Available	Available	Not Available	Not Available	Available	0	0	0	0	0	0	0	0	0	0	0	0	0	0	0	0	0	Moallah well	Al Qaha
Not Available	Available	Not Available	Not Available	Available	0	0	0	0	0	0	0	0	0	0	0	0	0	0	0	0	0	Musayeb well	Al Qaha
Not Available	Available	Not Available	Not Available	Available	0	0	0	0	0	0	0	0	0	0	0	0	0	0	0	0	0	Al Musayryah	Al Qaha
Available	Available	Available	Available	Available	0	0	0	0	0	1	1	0	1	0	0	0	0	0	0	0	0	Al Rayes	Al Rayes
Available	Available	Available	Not Available	Available	0	0	0	0	0	0	0	0	0	0	0	0	0	0	0	0	0	Ad-Daqam	Al Rayes
Available	Available	Available	Available	Available	0	0	0	0	0	0	0	0	0	0	0	0	0	0	0	0	0	Mafreq Ar-Rayes	Al Rayes
Not Available	Available	Not Available	Not Available	Not Available	0	0	0	0	0	0	0	0	0	0	0	0	0	0	0	0	0	Biir Al Meqfah	Al Rayes

The sixteenth services guide 2017\_Region Al Madinah Al Munawwarah



## Public services at the populated area level

## Number of Agricultural, Social, Administrative and Public Services and Banking Finance 2-2

Cities and villages where public services are available (available or not)					General, financial and banking services					Social and development services								Agricultural services			Populated area	Emirate or governorate or municipality	
Internet network	Cell phone	Telephone network	Water network	Electricity	Commercial bank	Postman	Post office	Travel agency	Public library	Civil defence	Cooperative association	Cooperative association	Development committee	Development centre	Social security	Notary branch	Notary	Court	Agricultural fund	Agricultural branch			Agricultural directorate
Available	Available	Not Available	Not Available	Available	0	0	0	0	0	0	0	0	0	0	0	0	0	0	0	0	0	Ber Arrawha	Ber Arrawha
Not Available	Available	Not Available	Not Available	Available	0	0	0	0	0	0	0	0	0	0	0	0	0	0	0	0	0	Taraf Zabyah	Ber Arrawha
Not Available	Available	Not Available	Not Available	Available	0	0	0	0	0	0	0	0	0	0	0	0	0	0	0	0	0	Nazlet Nafei Al	Ber Arrawha
Available	Available	Not Available	Not Available	Available	0	0	0	0	0	0	0	0	0	0	0	0	0	0	0	0	0	Habet	Ber Arrawha
Available	Available	Not Available	Not Available	Available	0	0	0	0	0	0	0	0	0	0	0	0	0	0	0	0	0	Al Masjid	Ber Arrawha
Available	Available	Not Available	Not Available	Available	0	0	0	0	0	0	0	0	0	0	0	0	0	0	0	0	0	Ar-Rufaei well	Ber Arrawha
Available	Available	Not Available	Not Available	Available	0	0	0	0	0	0	0	0	0	0	0	0	0	0	0	0	0	Al Mosama well	Ber Arrawha
Available	Available	Not Available	Not Available	Available	0	0	0	0	0	0	0	0	0	0	0	0	0	0	0	0	0	Az-Zamou well	Ber Arrawha
Available	Available	Not Available	Not Available	Available	0	0	0	0	0	0	0	0	0	0	0	0	0	0	0	0	0	Muouad Ar-Raheli	Ber Arrawha
Available	Available	Not Available	Not Available	Available	0	0	0	0	0	0	0	0	0	0	0	0	0	0	0	0	0	Safa	Ber Arrawha
Available	Available	Not Available	Not Available	Available	0	0	0	0	0	0	0	0	0	0	0	0	0	0	0	0	0	Al Owayqel Sammakh	Ber Arrawha
Available	Available	Not Available	Not Available	Available	0	0	0	0	0	0	0	0	0	0	0	0	0	0	0	0	0	Ar-Rahbah	Ber Arrawha
Available	Available	Not Available	Not Available	Available	0	0	0	0	0	0	0	0	0	0	0	0	0	0	0	0	0	Ad-Duf	Ber Arrawha
Not Available	Available	Not Available	Not Available	Available	0	0	0	0	0	0	0	0	0	0	0	0	0	0	0	0	0	Al Muzayni well	Ber Arrawha
Available	Available	Not Available	Not Available	Available	0	0	0	0	0	0	0	0	0	0	0	0	0	0	0	0	0	As-Sedrah	Ber Arrawha
Available	Available	Not Available	Not Available	Available	0	0	0	0	0	0	0	0	0	0	0	0	0	0	0	0	0	Wadi Al Sadara	Ber Arrawha
Available	Available	Not Available	Not Available	Available	0	0	0	0	0	0	0	0	0	0	0	0	0	0	0	0	0	Al Uwainid	Ber Arrawha
Available	Available	Not Available	Not Available	Available	0	0	0	0	0	0	1	0	1	0	0	0	0	0	0	0	0	Al Shfeah	Al Shfeah

## Public services at the populated area level

## Number of Agricultural, Social, Administrative and Public Services and Banking Finance 2-2

Cities and villages where public services are available (available or not)					General, financial and banking services					Social and development services								Agricultural services			Populated area	Emirate or governorate or municipality	
Internet network	Cell phone	Telephone network	Water network	Electricity	Commercial bank	Postman	Post office	Travel agency	Public library	Civil defence	Cooperative association	Cooperative association	Development committee	Development centre	Social security	Notary branch	Notary	Court	Agricultural fund	Agricultural branch			Agricultural directorate
Not Available	Available	Not Available	Not Available	Available	0	0	0	0	0	0	0	0	0	0	0	0	0	0	0	0	0	Al Mufreq	Al Shfeah
Not Available	Available	Not Available	Not Available	Available	0	0	0	0	0	0	0	0	0	0	0	0	0	0	0	0	0	Al Murтаж	Al Shfeah
Not Available	Available	Not Available	Not Available	Available	0	0	0	0	0	0	0	0	0	0	0	0	0	0	0	0	0	As-Sulaymyah	Al Shfeah
Not Available	Available	Not Available	Not Available	Available	0	0	0	0	0	0	0	0	0	0	0	0	0	0	0	0	0	Al Har	Al Shfeah
Not Available	Available	Not Available	Not Available	Available	0	0	0	0	0	0	0	0	0	0	0	0	0	0	0	0	0	Wadi Al Jee (Ati well)	Al Shfeah
Not Available	Available	Not Available	Not Available	Available	0	0	0	0	0	0	0	0	0	0	0	0	0	0	0	0	0	Sharram well	Al Shfeah
Not Available	Available	Not Available	Not Available	Available	0	0	0	0	0	0	0	0	0	0	0	0	0	0	0	0	0	Al Faylaq well	Al Shfeah
Not Available	Available	Not Available	Not Available	Available	0	0	0	0	0	0	0	0	0	0	0	0	0	0	0	0	0	Al Moayzalah	Al Shfeah
Not Available	Available	Not Available	Not Available	Available	0	0	0	0	0	0	0	0	0	0	0	0	0	0	0	0	0	Al Muairaj	Al Shfeah
Not Available	Available	Not Available	Not Available	Available	0	0	0	0	0	0	0	0	0	0	0	0	0	0	0	0	0	Salim well	Al Shfeah
Available	Available	Not Available	Not Available	Available	0	0	0	0	0	0	0	0	0	0	0	0	0	0	0	0	0	Al Ghanam well	Al Shfeah
Not Available	Available	Not Available	Not Available	Available	0	0	0	0	0	0	0	0	0	0	0	0	0	0	0	0	0	An-Nakhir	Al Shfeah
Not Available	Available	Not Available	Not Available	Available	0	0	0	0	0	0	0	0	0	0	0	0	0	0	0	0	0	Al Birk	Al Shfeah
Not Available	Available	Not Available	Not Available	Available	0	0	0	0	0	0	0	0	0	0	0	0	0	0	0	0	0	Muazabah	Al Shfeah
Not Available	Available	Not Available	Not Available	Available	0	0	0	0	0	0	0	0	0	0	0	0	0	0	0	0	0	Tarjam At-Teraah	Al Shfeah
Not Available	Available	Not Available	Not Available	Available	0	0	0	0	0	0	0	0	0	0	0	0	0	0	0	0	0	Nazlet Abdullah Ar-	Al Shfeah
Not Available	Available	Not Available	Not Available	Available	0	0	0	0	0	0	0	0	0	0	0	0	0	0	0	0	0	As-Suqayfah	Al Shfeah
Not Available	Available	Not Available	Not Available	Available	0	0	0	0	0	0	0	0	0	0	0	0	0	0	0	0	0	Al Wadeih	Al Shfeah

## Public services at the populated area level

## Number of Agricultural, Social, Administrative and Public Services and Banking Finance 2-2

Cities and villages where public services are available (available or not)					General, financial and banking services					Social and development services								Agricultural services			Populated area	Emirate or governorate or municipality	
Internet network	Cell phone	Telephone network	Water network	Electricity	Commercial bank	Postman	Post office	Travel agency	Public library	Civil defence	Cooperative association	Cooperative association	Development committee	Development centre	Social security	Notary branch	Notary	Court	Agricultural fund	Agricultural branch			Agricultural directorate
Not Available	Available	Not Available	Not Available	Available	0	0	0	0	0	0	0	0	0	0	0	0	0	0	0	0	0	Raf Thuail Al Janufi	Al Shfeah
Not Available	Available	Not Available	Not Available	Available	0	0	0	0	0	0	0	0	0	0	0	0	0	0	0	0	0	Nazlet Al Baharah	Al Shfeah
Not Available	Available	Not Available	Not Available	Available	0	0	0	0	0	0	0	0	0	0	0	0	0	0	0	0	0	Al Hufyaa	Al Shfeah
Not Available	Available	Not Available	Not Available	Available	0	0	0	0	0	0	0	0	0	0	0	0	0	0	0	0	0	As-Sabkhyah	Al Shfeah
Not Available	Available	Not Available	Not Available	Available	0	0	0	0	0	0	0	0	0	0	0	0	0	0	0	0	0	Shouib Al Har	Al Shfeah
Not Available	Available	Not Available	Not Available	Available	0	0	0	0	0	0	0	0	0	0	0	0	0	0	0	0	0	Salah well	Al Shfeah
Available	Available	Not Available	Not Available	Available	0	0	0	0	0	0	0	0	0	0	0	0	0	0	0	0	0	As Sadirah	As Sadirah
Available	Available	Not Available	Not Available	Available	0	0	0	0	0	0	0	0	0	0	0	0	0	0	0	0	0	Tasha (Hay Al	Tasha
Not Available	Available	Available	Not Available	Available	0	0	0	0	0	0	0	0	0	0	0	0	0	0	0	0	0	Khaif Om Zayan	Tasha
Not Available	Not Available	Not Available	Not Available	Available	0	0	0	0	0	0	0	0	0	0	0	0	0	0	0	0	0	Mohamed Saleh well	Tasha
Available	Available	Not Available	Not Available	Available	0	0	0	0	0	0	0	0	0	0	0	0	0	0	0	0	0	Aalab	Tasha
Available	Available	Not Available	Not Available	Available	0	0	0	0	0	0	0	0	0	0	0	0	0	0	0	0	0	Ash Shuaybah	Tasha
Available	Available	Not Available	Not Available	Available	0	0	0	0	0	0	0	0	0	0	0	0	0	0	0	0	0	Baraqah	Tasha
Available	Available	Not Available	Not Available	Available	0	0	0	0	0	0	0	0	0	0	0	0	0	0	0	0	0	Ad-Damou	Tasha
Not Available	Not Available	Not Available	Not Available	Available	0	0	0	0	0	0	0	0	0	0	0	0	0	0	0	0	0	Al Lahban	Tasha
Available	Available	Not Available	Not Available	Available	0	0	0	0	0	0	0	0	0	0	0	0	0	0	0	0	0	Al Munhah	Tasha
Available	Available	Not Available	Not Available	Available	0	0	0	0	0	0	0	0	0	0	0	0	0	0	0	0	0	Al Muairaj	Tasha
Not Available	Not Available	Not Available	Not Available	Available	0	0	0	0	0	0	0	0	0	0	0	0	0	0	0	0	0	Ash-Shuabah	Tasha

The sixteenth services guide 2017\_Region Al Madinah Al Munawwarah

## Public services at the populated area level

## Number of Agricultural, Social, Administrative and Public Services and Banking Finance 2-2

Cities and villages where public services are available (available or not)					General, financial and banking services					Social and development services								Agricultural services			Populated area	Emirate or governorate or municipality	
Internet network	Cell phone	Telephone network	Water network	Electricity	Commercial bank	Postman	Post office	Travel agency	Public library	Civil defence	Cooperative association	Cooperative association	Development committee	Development centre	Social security	Notary branch	Notary	Court	Agricultural fund	Agricultural branch			Agricultural directorate
Not Available	Not Available	Not Available	Not Available	Available	0	0	0	0	0	0	0	0	0	0	0	0	0	0	0	0	0	As-Samarah	Tasha
Not Available	Not Available	Not Available	Not Available	Available	0	0	0	0	0	0	0	0	0	0	0	0	0	0	0	0	0	Al Hemah	Tasha
Available	Available	Not Available	Not Available	Available	0	0	0	0	0	0	0	0	0	0	0	0	0	0	0	0	0	Al Awjar	Tasha
Available	Available	Not Available	Not Available	Available	0	0	0	0	0	0	0	0	0	0	0	0	0	0	0	0	0	Shatheth	Tasha
Available	Available	Not Available	Not Available	Available	0	0	0	0	0	0	0	0	0	0	0	0	0	0	0	0	0	Shuab Zayed	Tasha
Available	Available	Not Available	Not Available	Available	0	0	0	0	0	0	0	0	0	0	0	0	0	0	0	0	0	Alab farms	Tasha
Available	Available	Not Available	Not Available	Available	0	0	0	0	0	0	0	0	0	0	0	0	0	0	0	0	0	Khef Al Kasa	Tasha
Available	Available	Not Available	Not Available	Available	0	0	0	0	0	0	0	0	0	0	0	0	0	0	0	0	0	Maruma	Tasha
Available	Available	Not Available	Not Available	Available	0	0	0	0	0	0	0	0	0	0	0	0	0	0	0	0	0	Al Walajah	Tasha
Not Available	Available	Not Available	Not Available	Available	0	0	0	0	0	0	0	0	0	0	0	0	0	0	0	0	0	Qarazah	Tasha
Not Available	Available	Not Available	Not Available	Available	0	0	0	0	0	0	0	0	0	0	0	0	0	0	0	0	0	Anmya	Tasha
Available	Available	Not Available	Not Available	Available	0	0	0	0	0	0	0	0	0	0	0	0	0	0	0	0	0	As-Sanaa	Tasha
Available	Available	Not Available	Not Available	Available	0	0	0	0	0	0	0	0	0	0	0	0	0	0	0	0	0	Samar	Tasha
Not Available	Available	Not Available	Not Available	Available	0	0	0	0	0	0	0	0	0	0	0	0	0	0	0	0	0	Al Halka	Tasha
Available	Available	Not Available	Not Available	Available	0	0	0	0	0	0	0	0	0	0	0	0	0	0	0	0	0	Al Hano	Tasha
Available	Available	Available	Available	Available	2	0	1	0	0	1	2	1	1	0	1	0	1	1	0	1	0	Khaybar	Khaybar
Available	Available	Available	Not Available	Available	0	0	0	0	0	0	0	0	0	0	0	0	0	0	0	0	0	As-Safaq	Khaybar
Not Available	Available	Not Available	Not Available	Available	0	0	0	0	0	0	0	0	0	0	0	0	0	0	0	0	0	Al Haradah	Khaybar

The sixteenth services guide 2017\_Region Al Madinah Al Munawwarah

## Public services at the populated area level

## Number of Agricultural, Social, Administrative and Public Services and Banking Finance 2-2

Cities and villages where public services are available (available or not)					General, financial and banking services					Social and development services								Agricultural services			Populated area	Emirate or governorate or municipality	
Internet network	Cell phone	Telephone network	Water network	Electricity	Commercial bank	Postman	Post office	Travel agency	Public library	Civil defence	Cooperative association	Cooperative association	Development committee	Development centre	Social security	Notary branch	Notary	Court	Agricultural fund	Agricultural branch			Agricultural directorate
Not Available	Available	Not Available	Not Available	Available	0	0	0	0	0	0	0	0	0	0	0	0	0	0	0	0	0	Suwaiqah	Khaybar
Not Available	Available	Not Available	Not Available	Available	0	0	0	0	0	0	0	0	0	0	0	0	0	0	0	0	0	Al Madaweeh	Khaybar
Not Available	Available	Not Available	Not Available	Available	0	0	0	0	0	0	0	0	0	0	0	0	0	0	0	0	0	Ain Al Abadelah	Khaybar
Not Available	Available	Not Available	Not Available	Available	0	0	0	0	0	0	0	0	0	0	0	0	0	0	0	0	0	Al Munji	Khaybar
Not Available	Available	Available	Not Available	Available	0	0	0	0	0	0	0	0	0	0	0	0	0	0	0	0	0	Samahah	Khaybar
Available	Available	Not Available	Not Available	Available	0	0	0	0	0	0	0	0	0	0	0	0	0	0	0	0	0	Rahbah Al Hosni	Khaybar
Available	Available	Available	Not Available	Available	0	0	0	0	0	0	0	0	0	0	0	0	0	0	0	0	0	Zabran	Khaybar
Available	Available	Not Available	Not Available	Available	0	0	0	0	0	0	0	0	0	0	0	0	0	0	0	0	0	Al Wadi	Khaybar
Available	Available	Not Available	Not Available	Available	0	0	0	0	0	0	0	0	0	0	0	0	0	0	0	0	0	As-Sulaymi	Khaybar
Available	Available	Not Available	Not Available	Available	0	0	0	0	0	0	0	0	0	0	0	0	0	0	0	0	0	Wajdah	Khaybar
Not Available	Available	Not Available	Not Available	Available	0	0	0	0	0	0	0	0	0	0	0	0	0	0	0	0	0	Awyaybah	Khaybar
Available	Available	Not Available	Not Available	Available	0	0	0	0	0	0	0	0	0	0	0	0	0	0	0	0	0	Al-Khariba	Khaybar
Not Available	Available	Not Available	Not Available	Available	0	0	0	0	0	0	0	0	0	0	0	0	0	0	0	0	0	Al Hulhal	Khaybar
Available	Available	Not Available	Not Available	Available	0	0	0	0	0	0	0	0	0	0	0	0	0	0	0	0	0	Sadir	Khaybar
Available	Available	Not Available	Not Available	Available	0	0	0	0	0	0	0	0	0	0	0	0	0	0	0	0	0	Al Adlaa	Khaybar
Not Available	Available	Not Available	Not Available	Available	0	0	0	0	0	1	1	0	0	0	0	0	0	0	0	0	0	Al Shash	Al Shash
Available	Available	Not Available	Not Available	Available	0	0	0	0	0	0	0	0	0	0	0	0	0	0	0	0	0	Al Mukhaybyah	Al Shash
Available	Available	Not Available	Not Available	Available	0	0	0	0	0	0	0	0	0	0	0	0	0	0	0	0	0	Al Barth	Al Shash

## Public services at the populated area level

## Number of Agricultural, Social, Administrative and Public Services and Banking Finance 2-2

Cities and villages where public services are available (available or not)					General, financial and banking services					Social and development services									Agricultural services			Populated area	Emirate or governorate or municipality
Internet network	Cell phone	Telephone network	Water network	Electricity	Commercial bank	Postman	Post office	Travel agency	Public library	Civil defence	Cooperative association	Cooperative association	Development committee	Development centre	Social security	Notary branch	Notary	Court	Agricultural fund	Agricultural branch	Agricultural directorate		
Available	Available	Not Available	Not Available	Available	0	0	0	0	0	0	0	0	0	0	0	0	0	0	0	0	0	Al Jarf	Al Shash
Not Available	Available	Not Available	Not Available	Available	0	0	0	0	0	0	0	0	0	0	0	0	0	0	0	0	0	Ar Rafi'ah	Al Shash
Available	Available	Not Available	Not Available	Available	0	0	0	0	0	0	0	0	0	0	0	0	0	0	0	0	0	Ad-Duhwah	Al Shash
Available	Available	Not Available	Not Available	Available	0	0	0	0	0	0	0	0	0	0	0	0	0	0	0	0	0	Al Oqaylah	Al Shash
Available	Available	Not Available	Not Available	Available	0	0	0	0	0	0	0	0	0	0	0	0	0	0	0	0	0	Ghamra	Al Shash
Available	Available	Not Available	Not Available	Available	0	0	0	0	0	0	0	0	0	0	0	0	0	0	0	0	0	Al Magrazyah	Al Shash
Available	Available	Not Available	Not Available	Available	0	0	0	0	0	0	0	0	0	0	0	0	0	0	0	0	0	Dhawil	Al Shash
Available	Available	Available	Available	Available	0	0	0	0	0	1	1	0	0	0	0	0	0	0	0	0	0	Al Selsehah	Al Selsehah
Not Available	Available	Not Available	Not Available	Available	0	0	0	0	0	0	0	0	0	0	0	0	0	0	0	0	0	Al Qubaybah	Al Selsehah
Not Available	Available	Not Available	Not Available	Available	0	0	0	0	0	0	0	0	0	0	0	0	0	0	0	0	0	Ar-Rudaydah	Al Selsehah
Not Available	Available	Not Available	Not Available	Available	0	0	0	0	0	0	0	0	0	0	0	0	0	0	0	0	0	Memnat	Al Selsehah
Available	Available	Not Available	Not Available	Available	0	0	0	0	0	0	0	0	0	0	0	0	0	0	0	0	0	Al Shfeah	Al Selsehah
Available	Available	Not Available	Not Available	Available	0	0	0	0	0	0	0	0	0	0	0	0	0	0	0	0	0	Mallah Al Lahn	Al Selsehah
Not Available	Available	Not Available	Not Available	Available	0	0	0	0	0	0	0	0	0	0	0	0	0	0	0	0	0	Al Ofayrah	Al Selsehah
Not Available	Available	Not Available	Not Available	Available	0	0	0	0	0	0	0	0	0	0	0	0	0	0	0	0	0	Damaan	Al Selsehah
Not Available	Available	Not Available	Not Available	Available	0	0	0	0	0	0	0	0	0	0	0	0	0	0	0	0	0	Om Hasheem	Al Selsehah
Not Available	Available	Not Available	Not Available	Available	0	0	0	0	0	0	0	0	0	0	0	0	0	0	0	0	0	Wadi Al Ein	Al Selsehah
Not Available	Available	Not Available	Not Available	Available	0	0	0	0	0	0	0	0	0	0	0	0	0	0	0	0	0	Ain Tawalah	Al Selsehah

The sixteenth services guide 2017\_Region Al Madinah Al Munawwarah

## Public services at the populated area level

## Number of Agricultural, Social, Administrative and Public Services and Banking Finance 2-2

Cities and villages where public services are available (available or not)					General, financial and banking services					Social and development services								Agricultural services			Populated area	Emirate or governorate or municipality	
Internet network	Cell phone	Telephone network	Water network	Electricity	Commercial bank	Postman	Post office	Travel agency	Public library	Civil defence	Cooperative association	Cooperative association	Development committee	Development centre	Social security	Notary branch	Notary	Court	Agricultural fund	Agricultural branch			Agricultural directorate
Not Available	Available	Not Available	Not Available	Available	0	0	0	0	0	0	0	0	0	0	0	0	0	0	0	0	0	'Abu Zabayir (Aleayn)	Al Selselah
Not Available	Available	Not Available	Not Available	Available	0	0	0	0	0	0	0	0	0	0	0	0	0	0	0	0	0	Amhat Bybd	Al Selselah
Not Available	Available	Not Available	Not Available	Available	0	0	0	0	0	0	0	0	0	0	0	0	0	0	0	0	0	Beir Bin Mueniz (Beir	Al Selselah
Available	Available	Not Available	Not Available	Available	0	0	0	0	0	0	0	0	0	0	0	0	0	0	0	0	0	Al Oqaylah	Al Selselah
Not Available	Available	Not Available	Not Available	Available	0	0	0	0	0	0	0	0	0	0	0	0	0	0	0	0	0	Al Matawi	Al Selselah
Not Available	Available	Not Available	Not Available	Available	0	0	0	0	0	0	0	0	0	0	0	0	0	0	0	0	0	Wa'Adaa Alghars	Al Selselah
Not Available	Available	Not Available	Not Available	Available	0	0	0	0	0	0	0	0	0	0	0	0	0	0	0	0	0	Muqilat	Al Selselah
Available	Available	Not Available	Not Available	Available	0	0	0	0	0	0	0	0	0	0	0	0	0	0	0	0	0	Aldahiluh	Al Selselah
Not Available	Available	Not Available	Not Available	Available	0	0	0	0	0	0	0	0	0	0	0	0	0	0	0	0	0	Alsilsiluh Alqadimuh	Al Selselah
Not Available	Available	Not Available	Not Available	Available	0	0	0	0	0	0	0	0	0	0	0	0	0	0	0	0	0	Alkhayal	Al Selselah
Not Available	Available	Not Available	Not Available	Available	0	0	0	0	0	0	0	0	0	0	0	0	0	0	0	0	0	Alsalim	Al Selselah
Available	Available	Available	Not Available	Available	0	1	0	0	0	0	0	0	0	0	0	0	0	0	0	0	0	Allahn	Al Selselah
Not Available	Available	Available	Not Available	Available	0	0	0	0	0	0	0	0	0	0	0	0	0	0	0	0	0	Aleihinuh	Al Uyaynah
Not Available	Available	Not Available	Not Available	Available	0	0	0	0	0	0	0	0	0	0	0	0	0	0	0	0	0	Alnuwaybue	Al Uyaynah
Not Available	Available	Not Available	Not Available	Available	0	0	0	0	0	0	0	0	0	0	0	0	0	0	0	0	0	Eshrah	Isharah
Not Available	Available	Not Available	Not Available	Available	0	0	0	0	0	0	0	0	0	0	0	0	0	0	0	0	0	Alfarieuh	Isharah
Not Available	Available	Not Available	Not Available	Available	0	0	0	0	0	0	0	0	0	0	0	0	0	0	0	0	0	Alhafiruh	Al Hufayrah
Available	Available	Available	Not Available	Available	0	0	0	0	0	1	1	0	0	0	0	0	0	0	0	0	0	Althamad	Al Thamad

## Public services at the populated area level

## Number of Agricultural, Social, Administrative and Public Services and Banking Finance 2-2

Cities and villages where public services are available (available or not)					General, financial and banking services					Social and development services								Agricultural services			Populated area	Emirate or governorate or municipality	
Internet network	Cell phone	Telephone network	Water network	Electricity	Commercial bank	Postman	Post office	Travel agency	Public library	Civil defence	Cooperative association	Cooperative association	Development committee	Development centre	Social security	Notary branch	Notary	Court	Agricultural fund	Agricultural branch			Agricultural directorate
Not Available	Available	Not Available	Not Available	Available	0	0	0	0	0	0	0	0	0	0	0	0	0	0	0	0	0	Jadea'	Jada'a
Not Available	Available	Not Available	Not Available	Available	0	0	0	0	0	0	0	0	0	0	0	0	0	0	0	0	0	Alkharawue	Jada'a
Not Available	Available	Not Available	Not Available	Available	0	0	0	0	0	0	0	0	0	0	0	0	0	0	0	0	0	Alarayid	Al Araeyd
Available	Available	Available	Available	Available	2	0	1	0	1	1	1	0	1	0	1	0	1	1	1	1	0	Alhanakiuh	Al Hinakiyah
Available	Available	Not Available	Not Available	Available	0	0	0	0	0	0	0	0	0	0	0	0	0	0	0	0	0	Station of Alrradar	Al Hinakiyah
Available	Available	Available	Not Available	Available	0	0	0	0	0	0	0	0	0	0	0	0	0	0	0	0	0	Almuhafir	Al Hinakiyah
Available	Available	Not Available	Not Available	Available	0	1	0	0	0	0	0	0	0	0	0	0	0	0	0	0	0	Aleushzaa	Al Hinakiyah
Available	Available	Not Available	Not Available	Available	0	0	0	0	0	0	0	0	0	0	0	0	0	0	0	0	0	Almariuh	Al Hinakiyah
Not Available	Available	Not Available	Not Available	Available	0	0	0	0	0	0	0	0	0	0	0	0	0	0	0	0	0	Am Shakaueh	Al Hinakiyah
Not Available	Not Available	Not Available	Not Available	Available	0	0	0	0	0	0	0	0	0	0	0	0	0	0	0	0	0	Alsaminuh	Al Hinakiyah
Not Available	Available	Not Available	Not Available	Available	0	0	0	0	0	0	0	0	0	0	0	0	0	0	0	0	0	Nazalah Muhaya Bin	Al Hinakiyah
Available	Available	Not Available	Not Available	Available	0	0	0	0	0	0	0	0	0	0	0	0	0	0	0	0	0	Alshaqra	Al Hinakiyah
Available	Available	Not Available	Not Available	Available	0	0	0	0	0	0	0	0	0	0	0	0	0	0	0	0	0	Aleaqila	Al Hinakiyah
Available	Available	Available	Not Available	Available	0	0	1	0	0	1	1	0	0	0	0	0	1	1	0	0	0	Alhusu	Al Haso
Available	Available	Available	Not Available	Available	0	0	0	0	0	0	0	0	0	0	0	0	0	0	0	0	0	Almahamuh	Al Haso
Not Available	Available	Not Available	Not Available	Available	0	0	0	0	0	0	0	0	0	0	0	0	0	0	0	0	0	Almawih	Al Haso
Not Available	Available	Not Available	Not Available	Available	0	0	0	0	0	0	0	0	0	0	0	0	0	0	0	0	0	Abu Mghyr	Al Haso
Available	Available	Available	Not Available	Available	0	1	0	0	0	0	0	0	0	0	0	0	0	0	0	0	0	Alsamad	Al Nakhil

The sixteenth services guide 2017\_Region Al Madinah Al Munawwarah



## Public services at the populated area level

## Number of Agricultural, Social, Administrative and Public Services and Banking Finance 2-2

Cities and villages where public services are available (available or not)					General, financial and banking services					Social and development services									Agricultural services			Populated area	Emirate or governorate or municipality
Internet network	Cell phone	Telephone network	Water network	Electricity	Commercial bank	Postman	Post office	Travel agency	Public library	Civil defence	Cooperative association	Cooperative association	Development committee	Development centre	Social security	Notary branch	Notary	Court	Agricultural fund	Agricultural branch	Agricultural directorate		
Available	Available	Available	Not Available	Available	0	0	0	0	0	0	0	0	0	0	0	0	0	0	0	0	0	Alnakhil Alqadim	Al Nakhil
Available	Available	Not Available	Not Available	Available	0	0	0	0	0	0	0	0	0	0	0	0	0	0	0	0	0	Almakhrquh	Al Nakhil
Available	Available	Not Available	Not Available	Available	0	0	0	0	0	0	0	0	0	0	0	0	0	0	0	0	0	Almakhrquh	Al Nakhil
Available	Available	Not Available	Not Available	Available	0	0	0	0	0	0	0	0	0	0	0	0	0	0	0	0	0	Qsyba'	Al Nakhil
Available	Available	Not Available	Not Available	Available	0	0	0	0	0	0	0	0	0	0	0	0	0	0	0	0	0	Almuruwih	Al Nakhil
Available	Available	Not Available	Not Available	Available	0	0	0	0	0	0	1	0	0	0	0	0	0	0	0	0	0	Abu Ghashah (Am	Al Nakhil
Available	Available	Not Available	Not Available	Available	0	0	0	0	0	0	0	0	0	0	0	0	0	0	0	0	0	Sawiquh	Al Nakhil
Available	Available	Not Available	Not Available	Available	0	0	0	0	0	0	0	0	0	0	0	0	0	0	0	0	0	Dharh	Al Nakhil
Available	Available	Not Available	Not Available	Available	0	0	0	0	0	0	0	0	0	0	0	0	0	0	0	0	0	Daeib Alsaqu	Al Nakhil
Available	Available	Not Available	Not Available	Available	0	0	0	0	0	0	0	0	0	0	0	0	0	0	0	0	0	Almarmuthuh	Al Nakhil
Available	Available	Not Available	Not Available	Available	0	0	0	0	0	0	0	0	0	0	0	0	0	0	0	0	0	Kahalah	Al Nakhil
Available	Available	Not Available	Not Available	Available	0	0	0	0	0	0	0	0	0	0	0	0	0	0	0	0	0	Rahbat Eulush	Al Nakhil
Available	Available	Not Available	Not Available	Available	0	0	0	0	0	0	0	0	0	0	0	0	0	0	0	0	0	Alsalm	Al Nakhil
Available	Available	Not Available	Not Available	Available	0	0	0	0	0	0	0	0	0	0	0	0	0	0	0	0	0	Abu Hashim	Al Nakhil
Available	Available	Not Available	Not Available	Available	0	0	0	0	0	0	0	0	0	0	0	0	0	0	0	0	0	Alrisafa'	Al Nakhil
Available	Available	Not Available	Not Available	Available	0	0	0	0	0	0	0	0	0	0	0	0	0	0	0	0	0	Almuqaran	Al Nakhil
Available	Available	Not Available	Not Available	Available	0	0	0	0	0	0	0	0	0	0	0	0	0	0	0	0	0	Earajanaan	Arja'a
Available	Available	Not Available	Not Available	Available	0	0	0	0	0	0	0	0	0	0	0	0	0	0	0	0	0	Zawiduh	Arja'a

## Public services at the populated area level

## Number of Agricultural, Social, Administrative and Public Services and Banking Finance 2-2

Cities and villages where public services are available (available or not)					General, financial and banking services					Social and development services								Agricultural services			Populated area	Emirate or governorate or municipality	
Internet network	Cell phone	Telephone network	Water network	Electricity	Commercial bank	Postman	Post office	Travel agency	Public library	Civil defence	Cooperative association	Cooperative association	Development committee	Development centre	Social security	Notary branch	Notary	Court	Agricultural fund	Agricultural branch			Agricultural directorate
Available	Available	Available	Not Available	Available	0	0	0	0	0	0	0	0	0	0	0	0	0	0	0	0	0	Subhana Aljahfah	Arja'a
Available	Available	Not Available	Not Available	Available	0	0	0	0	0	0	0	0	0	0	0	0	0	0	0	0	0	Subhana Altaysaa	Arja'a
Available	Available	Not Available	Not Available	Available	0	0	0	0	0	0	0	0	0	0	0	0	0	0	0	0	0	Wadih	Arja'a
Available	Available	Not Available	Not Available	Available	0	0	0	0	0	0	0	0	0	0	0	0	0	0	0	0	0	Qsyrh	Arja'a
Available	Available	Available	Not Available	Available	0	0	0	0	0	0	1	0	1	0	0	0	0	0	0	0	0	Talal	Talal
Available	Available	Not Available	Not Available	Available	0	0	0	0	0	0	0	0	0	0	0	0	0	0	0	0	0	Bdayie Alkum	Talal
Available	Available	Available	Not Available	Available	0	0	0	0	0	1	0	0	0	0	0	0	0	0	0	0	0	Alhamij	Al Humaij
Available	Available	Not Available	Not Available	Available	0	0	0	0	0	0	0	0	0	0	0	0	0	0	0	0	0	Bdayie Alhanahinih	Al Humaij
Available	Available	Not Available	Not Available	Available	0	0	0	0	0	0	0	0	0	0	0	0	0	0	0	0	0	Bdayie Aleawd	Al Humaij
Available	Available	Not Available	Not Available	Available	0	0	0	0	0	0	0	0	0	0	0	0	0	0	0	0	0	Arafayie	Al Humaij
Available	Available	Not Available	Not Available	Available	0	0	0	0	0	0	0	0	0	0	0	0	0	0	0	0	0	Biir Alzaefranuh	Al Humaij
Available	Available	Available	Not Available	Available	0	0	0	0	0	0	0	0	0	0	0	0	0	0	0	0	0	Hadaban	Hadban
Available	Available	Not Available	Not Available	Available	0	0	0	0	0	0	0	0	0	0	0	0	0	0	0	0	0	Alshaqira'	Hadban
Available	Available	Available	Not Available	Available	0	0	0	0	0	0	0	0	0	0	0	0	0	0	0	0	0	Balaghah	Balgha
Available	Available	Not Available	Not Available	Available	0	0	0	0	0	0	0	0	0	0	0	0	0	0	0	0	0	Balighh	Balgha
Available	Available	Not Available	Not Available	Available	0	0	0	0	0	0	0	0	0	0	0	0	0	0	0	0	0	Alnafazaa	Balgha
Available	Available	Available	Not Available	Available	0	0	0	0	0	0	0	0	0	0	0	0	0	0	0	0	0	Sukhibiruh	Sukhaiberah
Available	Available	Available	Not Available	Available	0	0	0	0	0	0	0	0	0	0	0	0	0	0	0	0	0	Alshuqran	Al Shegran

## Public services at the populated area level

## Number of Agricultural, Social, Administrative and Public Services and Banking Finance 2-2

Cities and villages where public services are available (available or not)					General, financial and banking services					Social and development services								Agricultural services			Populated area	Emirate or governorate or municipality	
Internet network	Cell phone	Telephone network	Water network	Electricity	Commercial bank	Postman	Post office	Travel agency	Public library	Civil defence	Cooperative association	Cooperative association	Development committee	Development centre	Social security	Notary branch	Notary	Court	Agricultural fund	Agricultural branch			Agricultural directorate
Available	Available	Available	Not Available	Available	0	0	0	0	0	0	1	0	0	0	0	0	0	0	0	0	0	Bathaa	Bathy
Available	Available	Not Available	Not Available	Available	0	0	0	0	0	0	0	0	0	0	0	0	0	0	0	0	0	Shaqim Aldhiyb	Bathy
Available	Available	Available	Available	Available	1	1	0	0	0	1	1	1	0	0	0	0	1	1	0	1	0	Alfaqir	Wadi Al Fara
Not Available	Available	Not Available	Not Available	Available	0	0	0	0	0	0	0	0	0	0	0	0	0	0	0	0	0	Almirdasia	Wadi Al Fara
Not Available	Available	Not Available	Not Available	Available	0	0	0	0	0	0	0	0	0	0	0	0	0	0	0	0	0	Wadi Aleatshan	Wadi Al Fara
Not Available	Available	Not Available	Not Available	Available	0	0	0	0	0	0	0	0	0	0	0	0	0	0	0	0	0	Alsadar	Wadi Al Fara
Available	Available	Available	Not Available	Available	1	1	0	0	0	1	1	0	0	0	0	0	0	0	0	0	0	Alyutima	Alyutamah
Not Available	Available	Not Available	Not Available	Available	0	0	0	0	0	0	0	0	0	0	0	0	0	0	0	0	0	Alnaqiea'	Alyutamah
Not Available	Available	Not Available	Not Available	Available	0	0	0	0	0	0	0	0	0	0	0	0	0	0	0	0	0	Farashah Alshamy	Alyutamah
Available	Available	Available	Not Available	Available	0	0	0	0	0	0	0	0	0	0	0	0	0	0	0	0	0	Almalahuh	Alyutamah
Available	Available	Available	Not Available	Available	0	0	0	0	0	0	0	0	0	0	0	0	0	0	0	0	0	Dawaruh Khalas	Alyutamah
Available	Available	Not Available	Not Available	Available	0	1	0	0	0	0	1	0	0	0	0	0	0	0	0	0	0	Alakhul	Al Akhal
Not Available	Not Available	Not Available	Not Available	Available	0	0	0	0	0	0	0	0	0	0	0	0	0	0	0	0	0	Handh	Al Akhal
Available	Available	Not Available	Not Available	Available	0	0	0	0	0	0	0	0	0	0	0	0	0	0	0	0	0	Hayi Alrahah	Al Akhal
Not Available	Available	Not Available	Not Available	Available	0	0	0	0	0	0	0	0	0	0	0	0	0	0	0	0	0	Aljirnafuh	Al Akhal
Available	Available	Available	Available	Available	0	0	0	0	0	0	1	0	0	0	0	0	0	0	0	0	0	Abu Dubae	Abu Dheba'a
Not Available	Not Available	Not Available	Not Available	Available	0	0	0	0	0	0	0	0	0	0	0	0	0	0	0	0	0	Alsaduh	Abu Dheba'a
Available	Available	Not Available	Available	Available	0	0	0	0	0	0	0	0	0	0	0	0	0	0	0	0	0	Am Aleial	Abu Dheba'a

## Public services at the populated area level

## Number of Agricultural, Social, Administrative and Public Services and Banking Finance 2-2

Cities and villages where public services are available (available or not)					General, financial and banking services					Social and development services								Agricultural services			Populated area	Emirate or governorate or municipality	
Internet network	Cell phone	Telephone network	Water network	Electricity	Commercial bank	Postman	Post office	Travel agency	Public library	Civil defence	Cooperative association	Cooperative association	Development committee	Development centre	Social security	Notary branch	Notary	Court	Agricultural fund	Agricultural branch			Agricultural directorate
Available	Available	Not Available	Not Available	Available	0	0	0	0	0	0	0	0	0	0	0	0	0	0	0	0	0	Almudiq	Abu Dheba'a
Available	Available	Not Available	Not Available	Available	0	0	0	0	0	0	1	0	0	0	0	0	0	0	0	0	0	Alhindayuh	Al Hendeyah
Available	Available	Available	Not Available	Available	0	0	0	0	0	1	1	0	0	0	0	0	0	0	0	0	0	Alhimnuh (Farms)	Al Hmanah
Available	Available	Not Available	Not Available	Available	0	0	0	0	0	0	0	0	0	0	0	0	0	0	0	0	0	Almawarid	Al Hmanah
Not Available	Available	Not Available	Not Available	Available	0	0	0	0	0	0	0	0	0	0	0	0	0	0	0	0	0	Alfarie	Al Hmanah
Not Available	Not Available	Not Available	Not Available	Available	0	0	0	0	0	0	0	0	0	0	0	0	0	0	0	0	0	Alharish	Al Hmanah
Not Available	Not Available	Not Available	Not Available	Available	0	0	0	0	0	0	0	0	0	0	0	0	0	0	0	0	0	Am Albarik	Um Alberk
Not Available	Not Available	Not Available	Available	Available	0	0	0	0	0	0	0	0	0	0	0	0	0	0	0	0	0	Suri	Souri
Not Available	Not Available	Not Available	Not Available	Available	0	0	0	0	0	0	0	0	0	0	0	0	0	0	0	0	0	Mughaysil	Al Moghaysel
Available	Available	Available	Available	Available	1	0	1	0	0	1	1	1	1	1	1	0	1	1	0	1	0	Aleays	Al Is
Not Available	Not Available	Not Available	Not Available	Available	0	0	0	0	0	0	0	0	0	0	0	0	0	0	0	0	0	Wa'Adaa Earfuh	Al Is
Not Available	Not Available	Not Available	Not Available	Available	0	0	0	0	0	0	0	0	0	0	0	0	0	0	0	0	0	Wa'Adaa Hadamuh	Al Is
Available	Available	Not Available	Not Available	Available	0	0	0	0	0	0	0	0	0	0	0	0	0	0	0	0	0	Bayir Fayiz	Al Is
Available	Available	Not Available	Not Available	Available	0	0	0	0	0	0	0	0	0	0	0	0	0	0	0	0	0	Biir Murshid Alkashii	Al Is
Not Available	Available	Not Available	Not Available	Available	0	0	0	0	0	0	0	0	0	0	0	0	0	0	0	0	0	Alqarasuh	Al Is
Not Available	Not Available	Not Available	Not Available	Available	0	0	0	0	0	0	0	0	0	0	0	0	0	0	0	0	0	Aleamaraa Fam	Al Is
Not Available	Available	Not Available	Not Available	Available	0	0	0	0	0	0	0	0	0	0	0	0	0	0	0	0	0	Bayir Eurfan	Al Is
Not Available	Available	Not Available	Not Available	Available	0	0	0	0	0	0	0	0	0	0	0	0	0	0	0	0	0	Earfan	Al Is

## Public services at the populated area level

## Number of Agricultural, Social, Administrative and Public Services and Banking Finance 2-2

Cities and villages where public services are available (available or not)					General, financial and banking services					Social and development services								Agricultural services			Populated area	Emirate or governorate or municipality	
Internet network	Cell phone	Telephone network	Water network	Electricity	Commercial bank	Postman	Post office	Travel agency	Public library	Civil defence	Cooperative association	Cooperative association	Development committee	Development centre	Social security	Notary branch	Notary	Court	Agricultural fund	Agricultural branch			Agricultural directorate
Available	Available	Not Available	Not Available	Available	0	0	0	0	0	0	0	0	0	0	0	0	0	0	0	0	0	Alfare	Al Is
Available	Available	Not Available	Not Available	Available	0	0	0	0	0	0	0	0	0	0	0	0	0	0	0	0	0	Bayir Jasir	Al Is
Available	Available	Not Available	Not Available	Available	0	0	0	0	0	0	0	0	0	0	0	0	0	0	0	0	0	Daghawn	Al Is
Available	Available	Not Available	Not Available	Available	0	0	0	0	0	0	0	0	0	0	0	0	0	0	0	0	0	Alqalb	Al Is
Available	Available	Not Available	Not Available	Available	0	0	0	0	0	0	0	0	0	0	0	0	0	0	0	0	0	Dawaylan	Al Is
Available	Available	Not Available	Not Available	Available	0	0	0	0	0	0	0	0	0	0	0	0	0	0	0	0	0	Alduayluh	Al Is
Available	Available	Not Available	Not Available	Available	0	0	0	0	0	0	0	0	0	0	0	0	0	0	0	0	0	Am Rnifat	Al Is
Available	Available	Not Available	Not Available	Available	0	0	0	0	0	0	0	0	0	0	0	0	0	0	0	0	0	Difayan	Al Is
Available	Available	Not Available	Not Available	Available	0	0	0	0	0	0	0	0	0	0	0	0	0	0	0	0	0	Wa'Adaa Kabur	Al Is
Available	Available	Not Available	Not Available	Available	0	0	0	0	0	0	0	0	0	0	0	0	0	0	0	0	0	Biir Muhamad	Al Is
Available	Available	Not Available	Not Available	Available	0	0	0	0	0	0	0	0	0	0	0	0	0	0	0	0	0	Biir Eial Eiaish	Al Is
Available	Available	Not Available	Not Available	Available	0	0	0	0	0	0	0	0	0	0	0	0	0	0	0	0	0	Alshamsuh	Al Is
Available	Available	Not Available	Not Available	Available	0	0	0	0	0	0	0	0	0	0	0	0	0	0	0	0	0	Kharan Wa'Umun	Al Is
Available	Available	Not Available	Not Available	Available	0	0	0	0	0	0	0	0	0	0	0	0	0	0	0	0	0	Bighuh	Al Is
Available	Available	Not Available	Not Available	Available	0	0	0	0	0	0	0	0	0	0	0	0	0	0	0	0	0	Alnaqibin	Al Is
Available	Available	Not Available	Not Available	Available	0	0	0	0	0	0	0	0	0	0	0	0	0	0	0	0	0	Aleamid 'Abu	Al Is
Available	Available	Not Available	Not Available	Available	0	0	0	0	0	0	0	0	0	0	0	0	0	0	0	0	0	Aldabuh	Al Is
Available	Available	Not Available	Not Available	Not Available	0	0	0	0	0	0	0	0	0	0	0	0	0	0	0	0	0	Milh Alsafihuh	Al Is

## Public services at the populated area level

## Number of Agricultural, Social, Administrative and Public Services and Banking Finance 2-2

Cities and villages where public services are available (available or not)					General, financial and banking services					Social and development services								Agricultural services			Populated area	Emirate or governorate or municipality	
Internet network	Cell phone	Telephone network	Water network	Electricity	Commercial bank	Postman	Post office	Travel agency	Public library	Civil defence	Cooperative association	Cooperative association	Development committee	Development centre	Social security	Notary branch	Notary	Court	Agricultural fund	Agricultural branch			Agricultural directorate
Available	Available	Not Available	Not Available	Available	0	0	0	0	0	0	0	0	0	0	0	0	0	0	0	0	0	Alsafihuh	Al Is
Available	Available	Not Available	Not Available	Available	0	0	0	0	0	0	0	0	0	0	0	0	0	0	0	0	0	Dmdm	Al Is
Available	Available	Not Available	Not Available	Available	0	0	0	0	0	0	0	0	0	0	0	0	0	0	0	0	0	Bayir Eataqah	Al Is
Available	Available	Not Available	Not Available	Available	0	0	0	0	0	0	0	0	0	0	0	0	0	0	0	0	0	Bayir Eial Salman	Al Is
Available	Available	Not Available	Not Available	Available	0	0	0	0	0	0	0	0	0	0	0	0	0	0	0	0	0	Almudibieuh	Al Is
Available	Available	Not Available	Not Available	Available	0	0	0	0	0	0	0	0	0	0	0	0	0	0	0	0	0	Biir Shalayh	Al Is
Available	Available	Not Available	Not Available	Available	0	0	0	0	0	0	0	0	0	0	0	0	0	0	0	0	0	Aldighar	Al Is
Available	Available	Not Available	Not Available	Available	0	0	0	0	0	0	0	0	0	0	0	0	0	0	0	0	0	Almashash	Al Is
Available	Available	Not Available	Not Available	Available	0	0	0	0	0	0	0	0	0	0	0	0	0	0	0	0	0	Alnaghayrat	Al Is
Available	Available	Not Available	Not Available	Available	0	0	0	0	0	0	0	0	0	0	0	0	0	0	0	0	0	Albawadi	Al Is
Available	Available	Not Available	Not Available	Available	0	0	0	0	0	0	0	0	0	0	0	0	0	0	0	0	0	Biir Alghawquh	Al Is
Available	Available	Not Available	Not Available	Available	0	0	0	0	0	0	0	0	0	0	0	0	0	0	0	0	0	Biir Alkhadira'	Al Is
Available	Available	Available	Not Available	Available	0	0	1	0	0	0	1	0	1	0	0	0	0	0	0	0	0	Salilat Jahinh	Sulailah Juhainah
Available	Available	Not Available	Not Available	Available	0	0	0	0	0	0	0	0	0	0	0	0	0	0	0	0	0	Almashash	Sulailah Juhainah
Available	Available	Not Available	Not Available	Available	0	0	0	0	0	0	0	0	0	0	0	0	0	0	0	0	0	Alsailuh Alqadimuh	Sulailah Juhainah
Available	Available	Not Available	Not Available	Available	0	0	0	0	0	0	0	0	0	0	0	0	0	0	0	0	0	Alfarida	Sulailah Juhainah
Available	Available	Not Available	Not Available	Available	0	0	0	0	0	0	0	0	0	0	0	0	0	0	0	0	0	Almatnuh	Sulailah Juhainah
Available	Available	Not Available	Not Available	Available	0	0	0	0	0	0	0	0	0	0	0	0	0	0	0	0	0	Aljadhiba	Sulailah Juhainah

The sixteenth services guide 2017\_Region Al Madinah Al Munawwarah

## Public services at the populated area level

## Number of Agricultural, Social, Administrative and Public Services and Banking Finance 2-2

Cities and villages where public services are available (available or not)					General, financial and banking services					Social and development services								Agricultural services			Populated area	Emirate or governorate or municipality	
Internet network	Cell phone	Telephone network	Water network	Electricity	Commercial bank	Postman	Post office	Travel agency	Public library	Civil defence	Cooperative association	Cooperative association	Development committee	Development centre	Social security	Notary branch	Notary	Court	Agricultural fund	Agricultural branch			Agricultural directorate
Available	Available	Not Available	Not Available	Available	0	0	0	0	0	0	0	0	0	0	0	0	0	0	0	0	0	Alfashaghat	Sulailah Juhainah
Available	Available	Not Available	Not Available	Available	0	0	0	0	0	0	0	0	0	0	0	0	0	0	0	0	0	Abwhramil	Sulailah Juhainah
Available	Available	Not Available	Not Available	Available	0	0	0	0	0	0	0	0	0	0	0	0	0	0	0	0	0	Alsifida'	Sulailah Juhainah
Available	Available	Not Available	Not Available	Available	0	0	0	0	0	0	0	0	0	0	0	0	0	0	0	0	0	Azabayir Alhaditha	Sulailah Juhainah
Not Available	Available	Not Available	Not Available	Available	0	0	0	0	0	0	0	0	0	0	0	0	0	0	0	0	0	Aleabid	Sulailah Juhainah
Available	Available	Available	Not Available	Available	0	0	0	0	0	0	1	0	1	1	0	0	0	0	0	0	0	Almurabae	Al Muraba'a
Available	Available	Not Available	Not Available	Available	0	0	0	0	0	0	0	0	0	0	0	0	0	0	0	0	0	Alnuwruh	Al Muraba'a
Available	Available	Not Available	Not Available	Available	0	0	0	0	0	0	0	0	0	0	0	0	0	0	0	0	0	Albyyrat	Al Muraba'a
Available	Available	Not Available	Not Available	Available	0	0	0	0	0	0	0	0	0	0	0	0	0	0	0	0	0	Bir Albadie (Albdie)	Al Muraba'a
Available	Available	Not Available	Not Available	Available	0	0	0	0	0	0	1	0	1	0	0	0	0	0	0	0	0	Turiea	Jrajeer
Available	Available	Not Available	Not Available	Available	0	0	0	0	0	0	0	0	0	0	0	0	0	0	0	0	0	Murbaza'	Jrajeer
Available	Available	Not Available	Not Available	Available	0	0	0	0	0	0	0	0	0	0	0	0	0	0	0	0	0	Jarajir	Jrajeer
Available	Available	Not Available	Not Available	Not Available	0	0	0	0	0	0	0	0	0	0	0	0	0	0	0	0	0	Ghamir Almuashia	Jrajeer
Available	Available	Not Available	Not Available	Not Available	0	0	0	0	0	0	0	0	0	0	0	0	0	0	0	0	0	Ghamir Allabdat	Jrajeer
Available	Available	Not Available	Not Available	Not Available	0	0	0	0	0	0	0	0	0	0	0	0	0	0	0	0	0	Ghamir Al'Akhadira	Jrajeer
Available	Available	Not Available	Not Available	Not Available	0	0	0	0	0	0	0	0	0	0	0	0	0	0	0	0	0	Farm of Jibal Alajrid	Jrajeer
Available	Available	Not Available	Not Available	Not Available	0	0	0	0	0	0	0	0	0	0	0	0	0	0	0	0	0	Almujmaea	Jrajeer
Available	Available	Not Available	Not Available	Not Available	0	0	0	0	0	0	0	0	0	0	0	0	0	0	0	0	0	Almalahaa	Jrajeer

## Public services at the populated area level

## Number of Agricultural, Social, Administrative and Public Services and Banking Finance 2-2

Cities and villages where public services are available (available or not)					General, financial and banking services					Social and development services								Agricultural services			Populated area	Emirate or governorate or municipality	
Internet network	Cell phone	Telephone network	Water network	Electricity	Commercial bank	Postman	Post office	Travel agency	Public library	Civil defence	Cooperative association	Cooperative association	Development committee	Development centre	Social security	Notary branch	Notary	Court	Agricultural fund	Agricultural branch			Agricultural directorate
Not Available	Available	Not Available	Not Available	Not Available	0	0	0	0	0	0	0	0	0	0	0	0	0	0	0	0	0	Altajara	Jrajeer
Not Available	Available	Not Available	Not Available	Not Available	0	0	0	0	0	0	0	0	0	0	0	0	0	0	0	0	0	Alshariq Alsharqiu	Jrajeer
Not Available	Available	Not Available	Not Available	Not Available	0	0	0	0	0	0	0	0	0	0	0	0	0	0	0	0	0	Bayir Handaa	Jrajeer
Available	Available	Not Available	Not Available	Not Available	0	0	0	0	0	0	0	0	0	0	0	0	0	0	0	0	0	Biir Saeid Ewad	Jrajeer
Not Available	Available	Not Available	Not Available	Not Available	0	0	0	0	0	0	0	0	0	0	0	0	0	0	0	0	0	Bir Saghir	Jrajeer
Not Available	Available	Not Available	Not Available	Not Available	0	0	0	0	0	0	0	0	0	0	0	0	0	0	0	0	0	Aljudhue	Jrajeer
Not Available	Available	Not Available	Not Available	Not Available	0	0	0	0	0	0	0	0	0	0	0	0	0	0	0	0	0	Albahmayuh	Jrajeer
Not Available	Available	Not Available	Not Available	Not Available	0	0	0	0	0	0	0	0	0	0	0	0	0	0	0	0	0	Jizae Albuayanat	Jrajeer
Not Available	Available	Not Available	Not Available	Not Available	0	0	0	0	0	0	0	0	0	0	0	0	0	0	0	0	0	Allihayj	Jrajeer
Available	Available	Not Available	Not Available	Available	0	0	0	0	0	0	0	0	0	0	0	0	0	0	0	0	0	Bayir Hasan	Jrajeer
Not Available	Available	Not Available	Not Available	Not Available	0	0	0	0	0	0	0	0	0	0	0	0	0	0	0	0	0	Biir Muran	Jrajeer
Available	Available	Not Available	Not Available	Available	0	0	0	0	0	0	0	0	0	0	0	0	0	0	0	0	0	Aljumu	Jrajeer
Not Available	Available	Not Available	Not Available	Not Available	0	0	0	0	0	0	0	0	0	0	0	0	0	0	0	0	0	Nakhl Masrah	Jrajeer
Not Available	Available	Not Available	Not Available	Not Available	0	0	0	0	0	0	0	0	0	0	0	0	0	0	0	0	0	Biir Aryka	Jrajeer
Not Available	Available	Not Available	Not Available	Not Available	0	0	0	0	0	0	0	0	0	0	0	0	0	0	0	0	0	Bir Alharbiu	Jrajeer
Available	Available	Not Available	Not Available	Available	0	0	0	0	0	0	0	0	0	0	0	0	0	0	0	0	0	Bayir Dkhyl Allah	Jrajeer
Available	Available	Not Available	Not Available	Available	0	0	0	0	0	0	0	0	0	0	0	0	0	0	0	0	0	Almudaybiea	Jrajeer
Available	Available	Not Available	Not Available	Available	0	0	0	0	0	0	0	0	0	0	0	0	0	0	0	0	0	Am Salaymat	Jrajeer



## Public services at the populated area level

## Number of Agricultural, Social, Administrative and Public Services and Banking Finance 2-2

Cities and villages where public services are available (available or not)					General, financial and banking services					Social and development services								Agricultural services			Populated area	Emirate or governorate or municipality	
Internet network	Cell phone	Telephone network	Water network	Electricity	Commercial bank	Postman	Post office	Travel agency	Public library	Civil defence	Cooperative association	Cooperative association	Development committee	Development centre	Social security	Notary branch	Notary	Court	Agricultural fund	Agricultural branch			Agricultural directorate
Available	Available	Not Available	Not Available	Available	0	0	0	0	0	0	0	0	0	0	0	0	0	0	0	0	0	Aldaaruh	Jrajeer
Not Available	Available	Not Available	Not Available	Not Available	0	0	0	0	0	0	0	0	0	0	0	0	0	0	0	0	0	Biir Aldaahin	Jrajeer
Not Available	Available	Not Available	Not Available	Not Available	0	0	0	0	0	0	0	0	0	0	0	0	0	0	0	0	0	Biir Musaeid Jalidan	Jrajeer
Available	Available	Not Available	Not Available	Available	0	0	0	0	0	0	0	0	0	0	0	0	0	0	0	0	0	Buyr Umm Hashim	Jrajeer
Available	Available	Not Available	Not Available	Available	0	0	0	0	0	0	0	0	0	0	0	0	0	0	0	0	0	Bayir Hamd	Jrajeer
Available	Available	Not Available	Not Available	Available	0	0	0	0	0	0	0	0	0	0	0	0	0	0	0	0	0	Biir Almushiarif	Jrajeer
Not Available	Available	Not Available	Not Available	Not Available	0	0	0	0	0	0	0	0	0	0	0	0	0	0	0	0	0	Alzughba	Jrajeer
Not Available	Available	Not Available	Not Available	Not Available	0	0	0	0	0	0	0	0	0	0	0	0	0	0	0	0	0	Al'Abyad	Jrajeer
Available	Available	Not Available	Not Available	Not Available	0	0	0	0	0	0	0	0	0	0	0	0	0	0	0	0	0	Alsalmih	Jrajeer
Available	Available	Not Available	Not Available	Available	0	0	0	0	0	0	0	0	0	0	0	0	0	0	0	0	0	Aldiyr	Jrajeer
Available	Available	Not Available	Not Available	Available	0	0	0	0	0	0	0	0	0	0	0	0	0	0	0	0	0	Alrafiha'	Jrajeer
Available	Available	Not Available	Not Available	Available	0	0	0	0	0	0	0	0	1	0	0	0	0	0	0	0	0	Almuramih	Al Marameh
Available	Available	Not Available	Not Available	Available	0	0	0	0	0	0	0	0	0	0	0	0	0	0	0	0	0	Majira'	Al Marameh
Available	Available	Not Available	Not Available	Available	0	0	0	0	0	0	0	0	0	0	0	0	0	0	0	0	0	Amyrah	Amira
Available	Available	Not Available	Not Available	Available	0	0	0	0	0	0	0	0	0	0	0	0	0	0	0	0	0	Muhinish	Amira
Available	Available	Not Available	Not Available	Available	0	0	0	0	0	0	0	0	0	0	0	0	0	0	0	0	0	Khudhuh	Amira
Available	Available	Not Available	Not Available	Available	0	0	0	0	0	0	0	0	0	0	0	0	0	0	0	0	0	Esman	Amira
Not Available	Not Available	Not Available	Not Available	Available	0	0	0	0	0	1	0	0	0	0	0	0	0	0	0	0	0	Aldalieuh	Al Jera Al Thalath

## Public services at the populated area level

## Number of Agricultural, Social, Administrative and Public Services and Banking Finance 2-2

Cities and villages where public services are available (available or not)					General, financial and banking services					Social and development services									Agricultural services			Populated area	Emirate or governorate or municipality
Internet network	Cell phone	Telephone network	Water network	Electricity	Commercial bank	Postman	Post office	Travel agency	Public library	Civil defence	Cooperative association	Cooperative association	Development committee	Development centre	Social security	Notary branch	Notary	Court	Agricultural fund	Agricultural branch	Agricultural directorate		
Not Available	Available	Not Available	Not Available	Available	0	0	0	0	0	0	0	0	0	0	0	0	0	0	0	0	0	Alkharim	Al Jera Al Thalath
Not Available	Available	Not Available	Not Available	Available	0	0	0	0	0	0	0	0	0	0	0	0	0	0	0	0	0	Alzabayir	Al Jera Al Thalath
Not Available	Available	Not Available	Not Available	Available	0	0	0	0	0	0	0	0	0	0	0	0	0	0	0	0	0	Alqearuh	Al Jera Al Thalath
Not Available	Available	Not Available	Not Available	Available	0	0	0	0	0	0	0	0	0	0	0	0	0	0	0	0	0	Alfaqir	Al Jera Al Thalath
Not Available	Available	Not Available	Not Available	Available	0	0	0	0	0	0	0	0	0	0	0	0	0	0	0	0	0	Qasir Emwdan	Al Jera Al Thalath
Available	Available	Available	Available	Available	0	0	0	0	0	0	0	0	0	0	0	0	0	0	0	0	0	Alsailuh	As-Sulayyilla
Available	Available	Not Available	Not Available	Available	0	0	0	0	0	0	0	0	0	0	0	0	0	0	0	0	0	Alhusayat	As-Sulayyilla
Available	Available	Not Available	Not Available	Available	0	0	0	0	0	0	0	0	0	0	0	0	0	0	0	0	0	Qaeruh Alduwmu	As-Sulayyilla
Available	Available	Not Available	Not Available	Available	0	0	0	0	0	0	0	0	0	0	0	0	0	0	0	0	0	Am Zarab	As-Sulayyilla
Available	Available	Not Available	Not Available	Available	0	0	0	0	0	0	0	0	0	0	0	0	0	0	0	0	0	Matan Alhabi	As-Sulayyilla
Available	Available	Not Available	Not Available	Available	0	0	0	0	0	0	0	0	0	0	0	0	0	0	0	0	0	Alfayduh	As-Sulayyilla
Available	Available	Available	Available	Available	0	0	0	0	0	0	0	0	0	0	0	0	0	0	0	0	0	Alabriq	Al Abra
Available	Available	Not Available	Not Available	Available	0	0	0	0	0	0	0	0	0	0	0	0	0	0	0	0	0	Alhafruh	Al Abra
Available	Available	Not Available	Not Available	Available	0	0	0	0	0	0	0	0	0	0	0	0	0	0	0	0	0	Harimil	Al Abra
Available	Available	Not Available	Not Available	Available	0	0	0	0	0	0	0	0	0	0	0	0	0	0	0	0	0	Albadie Alriyasha	Al Badi'
Available	Available	Not Available	Not Available	Available	0	0	0	0	0	0	0	0	0	0	0	0	0	0	0	0	0	Wa'Adaa Talih	Al Badi'
Not Available	Not Available	Available	Not Available	Available	0	0	0	0	0	0	0	0	1	0	0	0	0	0	0	0	0	Almathlath	Al Mothalh
Available	Available	Not Available	Not Available	Available	0	0	0	0	0	0	0	0	0	0	0	0	0	0	0	0	0	Saqam	Al Mothalh


The sixteenth services guide 2017\_Region Al Madinah Al Munawwarah

## Public services at the populated area level

## Number of Agricultural, Social, Administrative and Public Services and Banking Finance 2-2

Cities and villages where public services are available (available or not)					General, financial and banking services					Social and development services									Agricultural services			Populated area	Emirate or governorate or municipality
Internet network	Cell phone	Telephone network	Water network	Electricity	Commercial bank	Postman	Post office	Travel agency	Public library	Civil defence	Cooperative association	Cooperative association	Development committee	Development centre	Social security	Notary branch	Notary	Court	Agricultural fund	Agricultural branch	Agricultural directorate		
Available	Available	Not Available	Not Available	Available	0	0	0	0	0	0	0	0	0	0	0	0	0	0	0	0	0	Saqam	Al Mothalth
Available	Available	Not Available	Not Available	Available	0	0	0	0	0	0	0	0	0	0	0	0	0	0	0	0	0	Alqarn	Al Mothalth
Available	Available	Not Available	Not Available	Available	0	0	0	0	0	0	0	0	0	0	0	0	0	0	0	0	0	Biir Kabur	Al Mothalth
Available	Available	Not Available	Not Available	Available	0	0	0	0	0	0	0	0	0	0	0	0	0	0	0	0	0	Almahamu	Al Mothalth

The sixteenth services guide 2017\_Region Al Madinah Al Munawwarah



الهيئة العامة للإحصاء  
General Authority for Statistics

