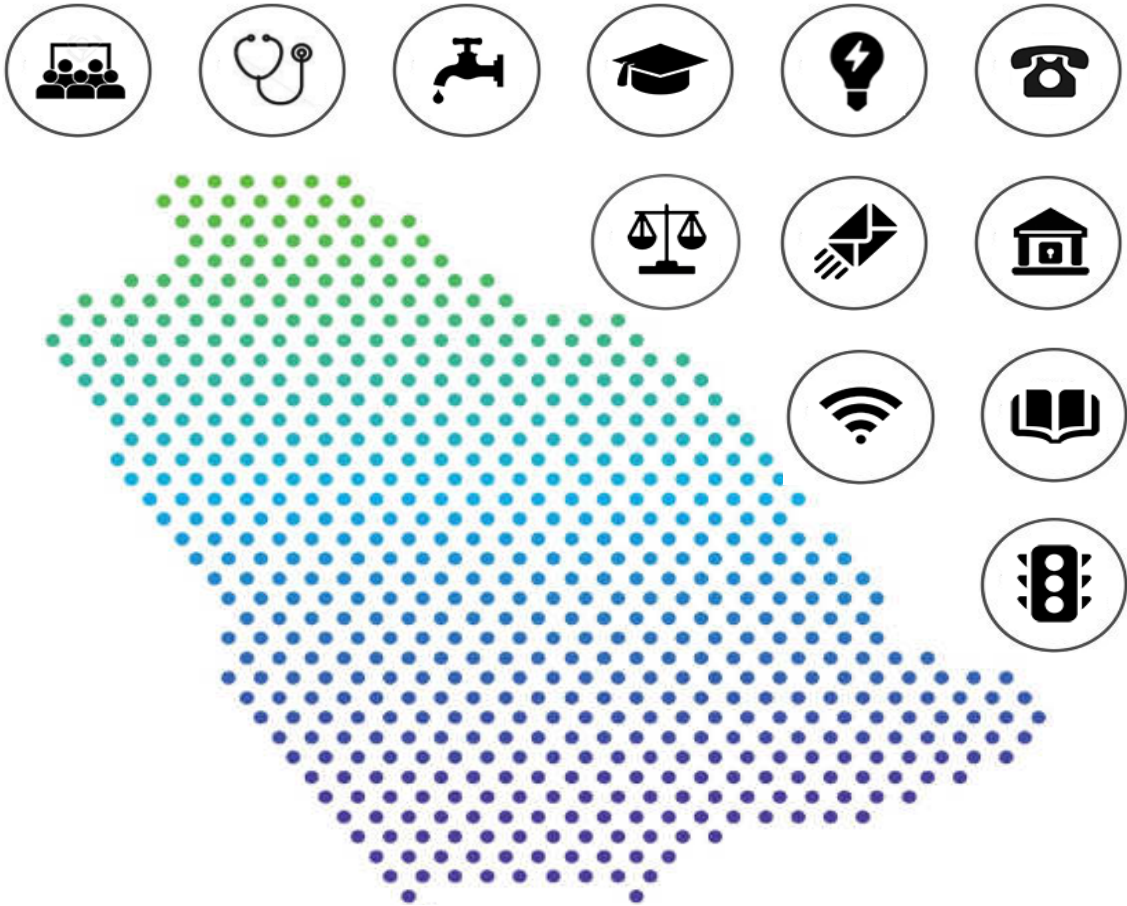




الهيئة العامة للإحصاء
General Authority for Statistics

The Sixteenth Services Guide 2017

Northern Borders Region



December 2017





الهيئة العامة للإحصاء
General Authority for Statistics

Table of Contents

Serial number	Topic	Page number
1	Table of contents	4
2	Index of the publishing tables	5-9
3	Preface	10
4	Metadata for the services guide	11 -20
5	Publishing tables	21



Index of the Publishing Tables

Table number	Title	Page number
1	Data on the number of public service establishments at the administrative level	22
2	Main economic indicators of institutions by economic activity at the level of the region for the year 2015	23
3	Number of population (Saudi / non - Saudi), gender and number of housing units at the governorate level	24
4	Educational services at the governorate level Data on male education in the public sector	25
5	Educational services at the governorate level Data on female education in the public sector	26
6	Educational services at the governorate level Indicators of male education in the public sector	27
7	Educational services at the governorate level Indicators of female education in the public sector	28
8	Educational services at the governorate level Data on male education in the private sector	29
9	Educational services at the governorate level Data on female education in the private sector	30
10	Educational services at the governorate level Indicators of male education in the private sector	31
11	Educational services at the governorate level Indicators of female education in the private sector	32
12	Educational services at the governorate level Other education data for males in the public sector	33





Table number	Title	Page number
13	Educational services at the governorate level Other education data for females in the public sector	34
14	Educational services at the governorate level Indicators of other education for males in the public sector	35
15	Educational services at the governorate level Indicators of other education for females in the public sector	36
16	Educational services at the governorate level Other education data for males and females in the private sector	37
17	Higher education services at the governorate level Public and private universities and their branches	38
18	Higher education services at the governorate level Public and private colleges and high institutes	39
19	Health services at the governorate level Public and private hospitals	40
20	Health services at the governorate level Public primary care centers and private clinics	41
21	Health services at the governorate level Ambulance and Red Crescent Centers	42
22	Public services at the governorate level Number of agricultural, social, administrative, public and financial services in cities and villages	43
23	Educational services at the municipalities level Data on male education in the public sector	44
24	Educational services at the municipalities level Data on female education in the public sector	47



Table number	Title	Page number
25	Educational services at the municipalities level Data on male education in the private sector	49
26	Educational services at the municipalities level Data on female education in the private sector	50
27	Educational services at the municipalities level Other education data for males in the public sector	51
28	Educational services at the municipalities level Other education data for females in the public sector	52
29	Educational services at the the municipalities level Other education data for males and females in the private sector	53
30	Health services at the municipalities level Public primary care centers and private clinics	54
31	Health services at the municipalities level Ambulance and Red Crescent Centers	56
32	Public services at the municipalities level Number of agricultural, social, administrative, public and financial services in cities and villages	60
33	Geographical data at the populated area level	61
34	Educational services at the populated area level Kindergarten stage	67
35	Educational services at the populated area level Primary Stage 1-2	68
36	Educational services at the populated area level Primary Stage 2-2	72
37	Educational services at the populated area level Intermediate Stage 1-2	73





Table number	Title	Page number
38	Educational services at the populated area level Intermediate Stage 2-2	76
39	Educational services at the populated area level Secondary Stage 1-3	77
40	Educational services at the populated area level Secondary Stage 2-3	79
41	Educational services at the populated area level Secondary Stage 3-3	80
42	Educational services at the populated area level Literacy and Adults Education Stage 1 - 2	81
43	Educational services at the populated area level Literacy and Adults Education Stage 2 - 2	82
44	Educational services at the populated area level Institutes	83
45	Educational services at the populated area level Special education - Primary stage 1 -2	84
46	Educational services at the populated area level Special education - Primary stage 2 -2	85
47	Educational services at the populated area level Special education - Intermediate stage 1-2	86
48	Educational services at the populated area level Special education - Intermediate stage 2-2	87
49	Educational services at the populated area level Special education - Secondary stage 1-2	88



Table number	Title	Page number
50	Educational services at the populated area level Special education - Secondary stage 2-2	89
51	Health services at the populated area level Public Hospitals, Primary Care Centers, Ambulance and Red Crescent Centers	90
52	Health services at the populated area level Hospitals, private clinics and specialized medical centers	92
53	Higher education services at the populated area level Public and private universities	93
54	Higher education services at the populated area level Colleges and public and private high institutes	94
55	Public services at the populated area level Number of Agricultural, Social, Administrative, Public and Financial Services1-2	95
56	Public services at the populated area level Number of Agricultural, Social, Administrative, Public and Financial Services2-2	98





Preface

One of the most important responsibilities entrusted to the General Authority for Statistics (GaStat) is to provide a wide range of statistical data and indicators through conducting surveys, researches and statistical studies in the population, social, economic fields. The Authority also coordinates with the government entities to collect and prepare the statistical information related to the activities of those entities and they provide the Authority with it on a regular basis as required by the system of GaStat.

GaStat, represented by the Government Services Statistics Department and the Geographical Statistics Department, have issued a series of Services Guides since the issuance of the Royal Decree No. 3 and / 26301 dated 30/11/1401H which indicate that the General Authority for Statistics (GaStat) has to issue the Services Guide for the cities and villages of the Kingdom of Saudi Arabia to be a unified official reference for all ministries, departments, and governmental institutions.

GaStat is pleased to provide the Services Guide for the cities and villages of the Kingdom of Saudi Arabia, the sixteenth edition, which reflects the data related to the educational, health, administrative, social, security services, judiciary, agricultural, banking, lending funds and public services for the year 1436/1437 H, which is the reference year of this guide. The guide's data shall be a useful reference for all beneficiaries and shall meet the requirements of planners, researchers and those concerned with the distribution of the public and private services at the Kingdom's level.





Metadata for the Services Guide

First: Descriptive introduction for the services guide:

The Royal Decree No. 3 // 26301 dated 30/11/1401 H indicates that the General Authority for Statistics (GaStat) has to issue a Services Guide for the cities and villages of the Kingdom of Saudi Arabia to be a unified official reference for all ministries, departments, and government institutions. It aims at providing essential data for planners, development policy makers and decision makers. The Authority works on preparing, publishing, and improving this Guide, also it makes the necessary amendments and updates it to meet the new changes, requirements and the actual needs in accordance with the achievement of the Kingdom's Vision 2030 in all sectors from the essential data included in the Guide.

The Guides takes the administrative division of the Kingdom of Saudi Arabia according to the regions system issued by Royal Decree No. 92 / dated 27/8/1412 H (administrative regions, governorates, municipalities) as a general framework for the distribution and classification of data in 4 main groups including (the geographic dimension, general and higher education, health services, public and administrative services) available in the cities and villages of the Kingdom of Saudi Arabia.

The Services Guide for the cities and villages of the Kingdom of Saudi Arabia is the result of the service inventory survey in villages and cities which is one of the field surveys for the government departments that provide the service in the Kingdom of Saudi Arabia. And it is an inventory of all available services in the populated area (cities - villages) distributed by the administrative division of the Kingdom of Saudi Arabia.





Second: Objectives of preparing the services guide:

The services guide in the cities and villages of the Kingdom of Saudi Arabia aims at a number of objectives, most importantly:

- 1-Providing a database about the most important service establishments at the level of the Kingdom's regions
- 2-Providing a database about the provided educational services (Education and higher education public and private) at the level of the governorates, municipalities and populated areas in different regions of the Kingdom.
- 3-Providing a database about the provided health services (hospitals, public primary care centers, ambulances and red crescent centers and private hospitals and clinics) at the level of the governorates, municipalities and populated areas in different regions of the Kingdom.
- 4-Providing database about the administrative and public services at the level of the governorates, municipalities and populated areas in different regions of the Kingdom.
- 5- Providing geographical databases and information for each populated area with a certified service and a distance of one kilometer from the administrative unit (emirate, governorate or municipality) which is associated with the populated area, direction and type of road where the populated area and the administrative unit are linked, as well as data about the nearest populated area with educational services or health for the populated areas that do not have any of these services.



Third: Benefits of the services guide:

The importance of issuing the services guide in the cities and villages of the Kingdom is to find a guide that contains data and information unified and officially documented and with high degree of accuracy for all services available in the cities and villages of the Kingdom to be a unified reference for all ministries and government entities and institutions and others. It is also considering as an official document for decision makers in the various sectors in the planning and distribution of services field. A number of government entities are taking the guide as a main and important reference on which they rely on whether in a direct or indirect way to set the future plans for the work and tasks required by them, also to distribute the service facilities in the cities and villages of the Kingdom.

Forth: Periodicity of the services guide:

The first services guide in the cities and villages of the Kingdom of Saudi Arabia was issued in 1402 H, and the guide is issued every three years.



Fifth: Data source for the services guide:

The services guide in the cities and villages of the Kingdom of Saudi Arabia depends on the data and information related to the services from its main sources, represented in the administrative records of the various governmental entities. This data is automatically collected and stored in databases to be processed, monitored, recorded and classified according to the populated area and the administrative subordination.

Sixth: Data reference for the services guide:

The reference year for the data of the services guide (the sixteenth edition) is the financial year of 1436/1437H (2016).

Seventh: Scope of the services guide:

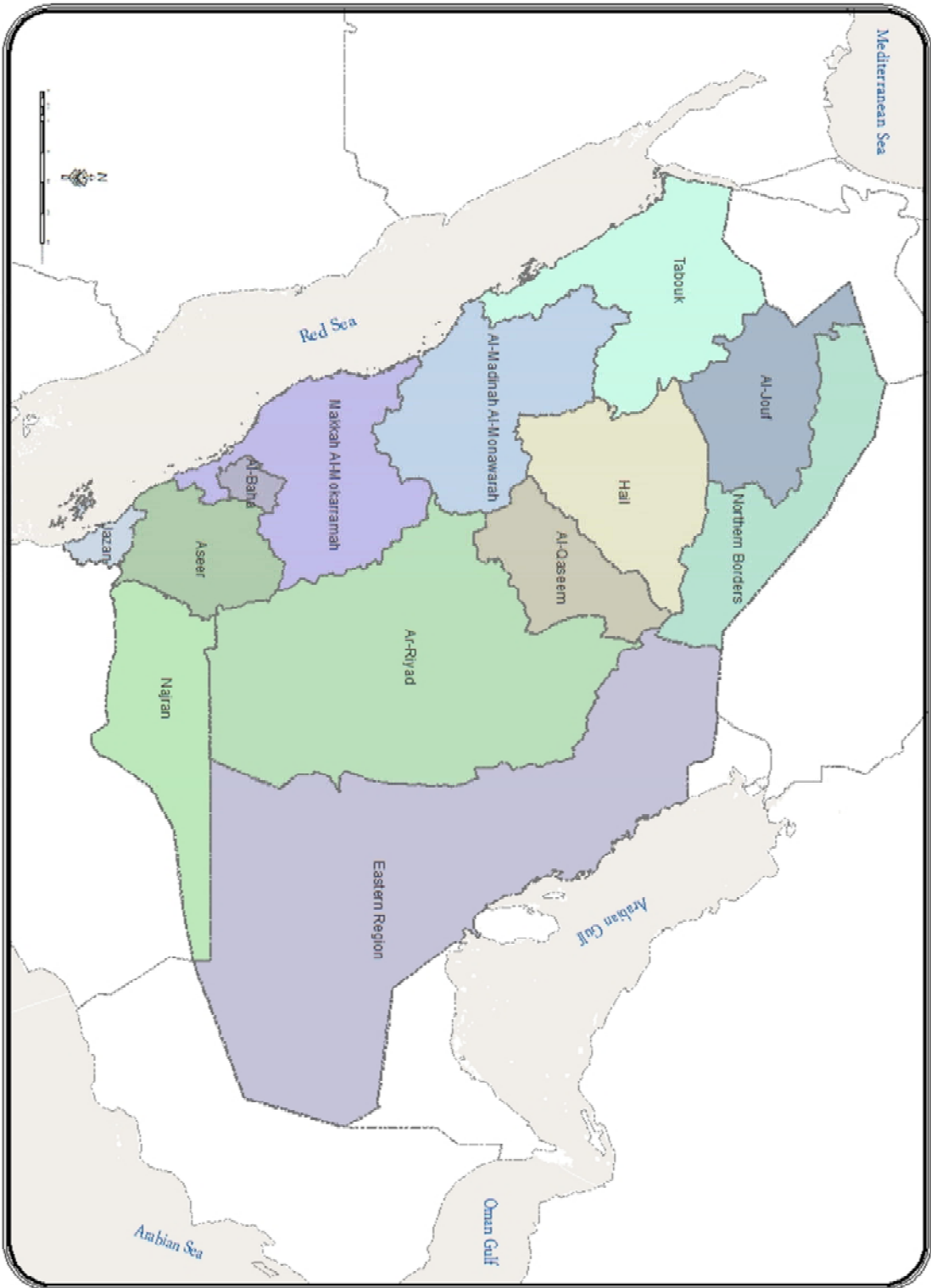
The services guide covers all regions of the Kingdom of Saudi Arabia. And it includes all administrative divisions of these regions from emirates, governorates, municipalities and populated areas.

According to the administrative division of the Kingdom, the administrative region is divided into a number of governorates, the number of which varies from one region to another. The governorate is divided into municipalities. The municipalities are administratively linked to the governorate or the emirate of the region. The emirate, the governorate or the municipality includes a number of populated areas (cities, villages, farms, water resources and desert) which are administratively linked to them.

Serial number	Name of the administrative region
1	Riyadh Region
2	Makkah Region
3	ALMadina Region
4	ALQassim Region
5	The Eastern Region
6	Aseer Region
7	Tabuk Region

Serial number	Name of the administrative region
8	Hail Region
9	Northern Borders Region
10	Jazan Region
11	Najran Region
12	ALBahah Region
13	ALJuf Region





A map showing the distribution of regions of the Kingdom of Saudi Arabia





Eightieth: Entities and authorities related to the information and data sources of the services guide:

Data and information included in the services guide reflect a number of services provided by the governmental entities and authorities related to these data in the Kingdom.

- Ministry of Interior
- Ministry of Education
- Ministry of Health
- Ministry of Communications and Information Technology
- Ministry of Justice
- Ministry of Finance
- Ministry of Environment, Water and Agriculture
- Ministry of Commerce and Industry
- Ministry of Culture and Information
- Ministry of Labour
- Ministry of Islamic Affairs, Endowments, Da`wah, and Guidance
- Ministry of Transport
- Ministry of Municipal and Rural Affairs
- General Presidency of the Promotion of Virtue and the Prevention of Vices
- General Sport Authority
- Saudi Industrial Property Authority
- Public Pension Agency
- Saudi Post
- Technical and Vocational Training Corporation
- General Organization for Social Insurance
- Saudi Arabian Monetary Authority
- Social Development Bank
- Agricultural Development Fund
- Real Estate Development Fund
- Saudi Industrial Development Fund
- General Authority of Civil Aviation
- Saudi Commission for Tourism and National Heritage





Ninth: Distribution and classification of data and information within the services guide:

The services guide is issued in thirteen publications, each of which covers data from one of the 13 administrative regions in the Kingdom. The distribution and classification of data and information within each publication is based on the administrative division of the Kingdom issued by the Ministry of the Interior according to the regional system (administrative region- governorate- municipality) which is issued by the Royal Decree No. A / 92 dated 27/8/1412 H, where each guide contains data for each populated area (village- city) according to the subordination of the populated area of the emirate or governorate or municipality. The data are represented in the name of the populated area, geographical data and information, educational and health services, and data related to the availability of the public and administrative services.

Tenth: Contents of the services guide:

The services guide includes multiple and varied data and information related to the available services in the cities and villages of the Kingdom, as follows:

1. An introduction which includes the objective of the services guide, its periodicity and contents.
2. Data at the level of the administrative region which includes the population, main economic indicators according to the economic activity, public service establishments, such as: airports, dams, main roads, hotels, chamber of commerce, industrial cities, productive factories, cities, sports stadiums, youth houses, sport and literary clubs, mosques, Imams (an Islamic leadership position, it is most commonly used as the title of a worship leader of a mosque), Mu'addhin (the person appointed at a mosque to lead and recite the call to prayer) and mosques' servants.
3. Aggregate data at the governorate level which include the total educational, health, agricultural, administrative, social and public services, as well as some educational and health indicators.
4. Aggregate data at the municipalities level which include the total educational, health, agricultural, administrative, social and public services.
5. Geographical data and information which include: name of the populated area and the distance by one kilometer from the administrative unit (emirate, governorate or municipality) which is associated with the populated area, direction and type of road where the populated area and the administrative unit are linked, as well as data about the nearest populated area with educational services or health for the populated areas that do not have any of these services.
6. population number of the governorates and municipalities for each administrative region.
7. Educational services which include: public and private higher education services, public and private education services with its different stages from the kindergarten stage, elementary, intermediate, secondary, schools of Quran memorization, schools of adults' education and literacy. As well as health, agriculture, industrial, technical and commercial educational services, in addition to the institutes and





schools of the special needs education. The number also includes the ownership of buildings of the educational entity (owned/rented) in the general education.

8. Health services which include: hospitals, primary health care centers, private hospitals and clinics. These include the number of doctors and nursing staff (males / females) as well as the number of beds of the hospitals and the services of the Saudi Red Crescent, including the number of paramedics and the number of ambulances.

9. Public and administrative services which include:

- a) Number of the administrative services (emirate, governorate, municipalities, traffic, police, passports departments, departments of the civil affairs, centers of the General Presidency of the Promotion of Virtue and Prevention of Vices, secretariats of municipality, office of municipality services, Ministry of transport's branches, branches of water directorate, Ministry of Finance's branches, Public Pension Agency's branches, General Organization for Social Insurance's branches, education's departments and offices (males-females), health affairs directorates, Real Estate Development Fund, Industrial Development Fund, Social Development Fund (AL-Tasleef).
- b) Number of the agricultural services (agricultural directorates and branches, Agricultural Development Fund)
- c) Number of social and development service (notaries, courts, Ministry of Justice's branches, social security's offices, Civil Defense, social development centers, development committees, charity association, cooperative association).
- d) Number of public and finance services (commercial banks, post services, travel and tourism agencies).
- e) Public services in terms of availability which include: telecommunication, water and electricity services.

Eleventh: Terms related to the services guide:

- Administrative Region: Part of the Kingdom of Saudi Arabia that is administered by a government body which is directly affiliated with the Ministry of Interior such as Riyadh and Makkah ... etc. And each administrative region has a capital city.
- Governorate: Part of the region, the first-level of the subdivisions and reports directly to region, such as Al-Kharj Governorate of Riyadh Region.
- Municipality: The administrative entity that reports to a governorate such as al-Dilam municipality of Al-Kharj Governorate; Others report directly to the emirate headquarter such as Irqah which reports directly to Riyadh.
- Populated area: A static population cluster such as a city, village or a farm, or non-static like cluster around a water source.
- Distance, direction and type of road: distance in kilometers and direction of each populated area, and the type of road leading to the administrative unit that is associated with the Emirate of the administrative region directly, or the governorate or the municipality.





- nearest city or village with education or health: the nearest populated area with educational service for the public education stages, and the closest populated area with health service (primary health care center, public hospital).
- Data of distance, direction and type of road for all the emirates of the administrative regions, related to Riyadh the capital city.
- Doctors by gender (males, females) including dentists, nursing staff (males, females) by gender, and it does not include (the midwife).
- When there is number (0) in the field of male teachers or female teachers in the stages of public education, it means that there are no teachers (male or female) available for full-time teaching at this stage, and the teaching process is held by other teachers who are working other educational stages, and if the number (0) is found in the classrooms' field for the secondary stage (courses system) for males and females, it means that there are lecture halls to rotate students' presence during the day.
- General education includes international education in the populated area.
- The number of administrative and public services includes the number of the branches and offices of the government entities including the separated females' offices that are not within the branches.
- Public services are considered in terms of availability and are not included as a number for the services in the populated area, including (public electricity, public water network, fixed line, mobile phone, internet network).
- Data about the municipalities services within the urban area of cities included within these cities.
- Data about the housing and population for the administrative region, governorates and municipalities based on the General Population and Housing Census 1431 H (2010).

Twelfth: Main results and indicators of the services guide:

- **Distribution of services to different geographical and administrative components:**

The services guide in Cities and Villages provides a clear indication of the distribution of government and private services to all governorates, municipalities and populated area in the Kingdom of Saudi Arabia.

- **Average of the educational services:**

Indicators that measure the average class size and the average number of students per teacher according to each educational stage at the level of governorates or municipalities.

- **Possession's percentage of the educational buildings:**

An indicator that measures the percentage of the educational buildings rented or owned by the educational entities at the municipalities level.





Thirteenth: Equations of measuring the indicators of the educational and health services:

- **Educational services:**

$$\text{Average class size} = \frac{\text{Number of students of the educational stage}}{\text{Number of classes of the educational stage}}$$

$$\text{Average number of students per teacher} = \frac{\text{Number of students of the educational stage}}{\text{Number of teachers of the educational stage}}$$

$$\text{Possession of the educational buildings} = \frac{\text{Number of public schools rented or owned}}{\text{Total number of the public schools}} \times 100$$

$$\text{Average class size per 1000 persons} = \frac{\text{Number of public schools rented or owned}}{\text{Total population number in the governorate or the municipality}} \times 1000$$

- **Health services:**

$$\text{Average bed number per 1000 persons} = \frac{\text{Total number of beds in the hospitals}}{\text{Total population number in the governorate or the municipality}} \times 1000$$

$$\text{Doctors average number per 1000 persons} = \frac{\text{Total number of doctors in the hospitals}}{\text{Total population number in the governorate or the municipality}} \times 1000$$





Total number of nursing in the hospitals

Nursing average number per 1000 persons = _____ X 1000

Total population number in the governorate or the municipality

Total number of doctors in care centers and clinics

Doctors average number per 10,000 persons = _____ X 10,000

Total population number in the governorate or the municipality

Total number of nursing in care centers and clinics

Nursing average number per 10,000 persons = _____ X 10,000

Total population number in the governorate or the municipality

Fourteenth: Growth rates:

It is possible to review the population growth rates in each Kingdom's region, and can be used with the population data available in the guide to build the indicators of services at the level of regions or

Administrative region	Annual average population growth rate
Riyadh region	2.703
Makkah region	2.806
ALMadina region	2.523
ALQassem region	2.361
The Eastern region	2.517
Aseer region	2.180
Tabuk region	2.165

Administrative region	Annual average population growth rate
Hail region	2.228
Northern Borders region	2.171
Jazan region	2.235
Najran region	2.264
ALBaha region	2.152
ALJuf region	2.267
Total	2.563

governorates or municipalities.

Source: Average Population Growth Rates for Regions between 2010-2016, Department of the Population and Vital Statistics.



Publishing tables



Public service establishments at the level of the administrative region

Number																				
Roads Lengths	Mosque servants	Mu'addhin	Imam	Mosques for Eid prayer	Mosques	Literary clubs	Sports clubs	Youth houses	Sports stadiums	Sport cities	Productive factories	Industrial cities	Chamber of commerce	Museums	Hotels*	Dams	Airports	Municipalities	Governorates	Region
2391	149	449	806	11	623	1	3	1	0	1	34	0	1	1	16	12	3	28	3	Northern
2391	149	449	806	11	623	1	3	1	0	1	34	0	1	1	16	12	3	28	3	Total

* Number of hotels according to the new classification approved by the Saudi Commission for Tourism

The sixteenth services guide 2017_Region Northern Borders

The most important economic indicators of institutions by economic activity at the level of the region for the year 2015 *

Operating surplus	Operating expenditures	Operating revenues	Economic activity
44641	34462	83946	Agriculture, forestry and fishing
11729064	2807790	15189173	Mining and quarrying
1626071	1993056	3909769	Manufacturing
144559	153028	348282	Electricity, gas, steam and air conditioning supply
60563	60740	141269	Water supply; sewerage, waste management and
508811	433155	1111156	Construction
1502475	3325042	5196133	Wholesale and retail trade activities
139946	145851	324411	Transportation and storage
152138	311145	574134	Accommodation and food services
138363	138044	297831	Information and communication
250727	147385	468405	Financial and insurance activities
55326	46443	121638	Real estate activities
22822	38320	74044	Professional activities
59422	83352	169508	Administrative and support service activities
8256	42648	88714	Education
55397	39809	116374	Human health and social work activities
10536	6681	19355	Arts, entertainment and recreation
35778	79014	160321	Other services
16544895	9885965	28394463	Total

* Source: Economic Survey of Institutions 2015

Table (03 - 1)

Number of Population according to Nationality (Saudi - Non-Saudi), Gender and Number of Housing at Governorate Level *

Population number									Number of dwellings	Governorate
Total			Non-Saudi			Saudi				
Total	Females	Males	Total	Females	Males	Total	Females	Males		
174355	79124	95231	28948	7768	21180	145407	71356	74051	22598	Arar
80587	38018	42569	11698	2708	8990	68889	35310	33579	11263	Rafha
48886	21736	27150	8784	1806	6978	40102	19930	20172	6222	Turayf
16696	7474	9222	2917	515	2402	13779	6959	6820	2188	Al Uwayqilah
320524	146352	174172	52347	12797	39550	268177	133555	134622	42271	Total

* Based on the data of the general census of the population and housing 1431 H (2010)

Educational services at the governorate level

Males education in the public sector *

Secondary						Intermediate						Primary						Total population	Emirate or governorate
Schools		Number				Schools		Number				Schools		Number					
Rented	Owned	Teachers	Students	Classes	Schools	Rented	Owned	Teachers	Students	Classes	Schools	Rented	Owned	Teachers	Students	Classes	Schools		
9	16	371	3302	103	25	10	25	450	4062	147	35	9	32	850	9345	393	41	174355	Arar
2	16	199	2250	59	18	1	20	211	1965	73	21	8	27	485	4371	272	35	80587	Rafha
2	7	171	1739	39	9	1	8	115	1357	41	9	4	14	308	3818	163	18	48886	Turayf
1	3	46	366	16	4	1	3	53	433	19	4	1	10	117	961	75	11	16696	Al Uwayqilah
14	42	787	7657	217	56	13	56	829	7817	280	69	22	83	1760	18495	903	105	320524	Total

* Includes general education+Quran memorization+Secondary school(courses)

Educational services at the governorate level

Females education in the public sector *

Secondary						Intermediate						Primary						Total population	Emirate or governorate
Schools		Number				Schools		Number				Schools		Number					
Rented	Owned	Teachers	Students	Classes	Schools	Rented	Owned	Teachers	Students	Classes	Schools	Rented	Owned	Teachers	Students	Classes	Schools		
7	12	436	3814	107	19	6	16	405	4496	148	22	22	21	784	9672	414	43	174355	Arar
2	12	241	1991	74	14	9	12	260	2128	105	21	17	16	475	4892	270	33	80587	Rafha
2	5	159	1554	58	7	3	4	126	1367	49	7	7	9	268	2905	144	16	48886	Turayf
1	2	46	396	18	3	1	3	53	419	19	4	4	5	105	875	62	9	16696	Al Uwayqilah
12	31	882	7755	257	43	19	35	844	8410	321	54	50	51	1632	18344	890	101	320524	Total

* Includes general education+Quran memorization+Secondary school(courses)

The sixteenth services guide 2017_Region Northern Borders

Educational services at the governorate level

Indicators of males education in the public sector

Secondary				Intermediate				Primary				Emirate or governorate
Students per teacher average	Students density average	Schools		Students per teacher average	Students density average	Schools		Students per teacher average	Students density average	School		
		Rented	Owned			Rented	Owned			Rented	Owned	
8.9	32.1	36	64	9	27.6	28.6	71.4	11	23.8	22	78	Arar
11.3	38.1	11.1	88.9	9.3	26.9	4.8	95.2	9	16.1	22.9	77.1	Rafha
10.2	44.6	22.2	77.8	11.8	33.1	11.1	88.9	12.4	23.4	22.2	77.8	Turayf
8	22.9	25	75	8.2	22.8	25	75	8.2	12.8	9.1	90.9	Al Uwayqilah
9.7	35.3	25.0	75.0	9.4	27.9	18.8	81.2	10.5	20.5	21.0	79.0	Total

The sixteenth services guide 2017_Region Northern Borders

Educational services at the governorate level

Indicators of females education in the public sector

Secondary				Intermediate				Primary				Emirate or governorate
Students per teacher average	Students density average	Schools		Students per teacher average	Students density average	null		Students per teacher average	Students density average	School		
		Rented	Owned			Rented	Owned			Rented	Owned	
8.7	35.6	36.8	63.2	11.1	30.4	27.3	72.7	12.3	23.4	51.2	48.8	Arar
8.3	26.9	14.3	85.7	8.2	20.3	42.9	57.1	10.3	18.1	51.5	48.5	Rafha
9.8	26.8	28.6	71.4	10.8	27.9	42.9	57.1	10.8	20.2	43.8	56.3	Turayf
8.6	22	33.3	66.7	7.9	22.1	25	75	8.3	14.1	44.4	55.6	Al Uwayqilah
8.8	30.2	27.9	72.1	10.0	26.2	35.2	64.8	11.2	20.6	49.5	50.5	Total

The sixteenth services guide 2017_Region Northern Borders

Educational services at the governorate level

Males education in the private sector *

Secondary						Intermediate						Primary						Total population	Emirate or governorate
Schools		Number				Schools		Number				Schools		Number					
Rented	Owned	Teachers	Students	Classes	Schools	Rented	Owned	Teachers	Students	Classes	Schools	Rented	Owned	Teachers	Students	Classes	Schools		
0	2	60	514	27	2	3	0	23	317	13	3	3	1	97	1134	54	4	174355	Arar
0	1	13	176	8	1	0	2	11	151	7	2	2	0	34	538	23	2	80587	Rafha
0	0	0	0	0	0	1	0	1	51	3	1	1	0	27	191	11	1	48886	Turayf
0	0	0	0	0	0	1	0	0	18	2	1	1	0	12	84	8	1	16696	Al Uwayqilah
0	3	73	690	35	3	5	2	35	537	25	7	7	1	170	1947	96	8	320524	Total

* Includes general education+Quran memorization+International education+Secondary school (Courses)

Educational services at the governorate level

Females education in the private sector *

Secondary						Intermediate						Primary						Total population	Emirate or governorate
Schools		Number				Schools		Number				Schools		Number					
Rented	Owned	Teachers	Students	Classes	Schools	Rented	Owned	Teachers	Students	Classes	Schools	Rented	Owned	Teachers	Students	Classes	Schools		
1	0	21	216	12	1	3	0	7	81	9	3	7	1	89	652	57	8	174355	Arar
2	0	19	115	10	2	2	0	15	56	6	2	3	0	20	160	17	3	80587	Rafha
0	0	0	0	0	0	1	0	8	19	3	1	1	0	7	45	4	1	48886	Turayf
3	0	40	331	22	3	6	0	30	156	18	6	11	1	116	857	78	12	303828	Total

* Includes general education+Quran memorization+International education+Secondary school (Courses)

Table (10 - 1)

Educational services at the governorate level

Indicators of males education in the private sector

Secondary				Intermediate				Primary				Emirate or governorate
Students per teacher average	Students density average	Schools percentage		Students per teacher average	Students density average	Schools percentage		Students per teacher average	Students density average	Schools percentage		
		Rented	Owned			Rented	Owned			Rented	Owned	
8.6	19	0	100	13.8	24.4	100	0	11.7	21	75	25	Arar
13.5	22	0	100	13.7	21.6	0	100	15.8	23.4	100	0	Rafha
0	0	0	0	51	17	100	0	7.1	17.4	100	0	Turayf
0	0	0	0	0	9	100	0	7	10.5	100	0	Al Uwayqilah
9.5	19.7	0.0	100.0	15.3	21.5	71.4	28.6	11.5	20.3	87.5	12.5	Total

The sixteenth services guide 2017_Region Northern Borders

Table (11 - 1)

Educational services at the governorate level

Indicators of females education in the private sector

Secondary				Intermediate				Primary				Emirate or governorate
Students per teacher average	Students density average	Schools percentage		Students per teacher average	Students density average	Schools percentage		Students per teacher average	Students density average	Schools percentage		
		Rented	Owned			Rented	Owned			Rented	Owned	
10.3	18	100	0	11.6	9	100	0	7.3	11.4	87.5	12.5	Arar
6.1	11.5	100	0	3.7	9.3	100	0	8	9.4	100	0	Rafha
0	0	0	0	2.4	6.3	100	0	6.4	11.3	100	0	Turayf
8.3	15.0	1,00.0	0.0	5.2	8.7	1,00.0	0.0	7.4	11.0	91.7	8.3	Total

The sixteenth services guide 2017_Region Northern Borders

Educational services at the governorate level

Other education data for males in the public sector

Other**						Special education						Institutes						Total population	Emirate or governorate
Schools*		Number				Schools		Number				Institutes		Number					
Rented	Owned	Teachers	Students	Classes	Schools	Rented	Owned	Teachers	Students	Classes	Schools	Rented	Owned	Teachers	Students	Classes	Institutes		
0	6	0	232	20	6	0	8	38	69	36	8	0	2	26	245	13	2	174355	Arar
0	5	0	144	16	5	0	6	29	45	19	6	0	3	53	369	33	3	80587	Rafha
0	3	0	142	10	3	0	8	42	38	26	8	0	3	31	255	12	3	48886	Turayf
0	2	0	125	6	2	0	1	3	5	4	1	0	0	0	0	0	0	16696	Al Uwayqilah
0	16	0	643	52	16	0	23	112	157	85	23	0	8	110	869	58	8	320524	Total

* Representing public education schools with special education classes

** Includes intermediate schools (evening classes)-Secondary school (evening classes)-Adults education-Training

*** Represents the teachers (males) of the institutes of the special needs

Educational services at the governorate level

Other education data for females in the public sector

Other**						Special education						Institutes						Total population	Emirate or governorate
Schools*		Number				Schools		Number				Institutes		Number					
Rented	Owned	Teachers	Students	Classes	Schools	Rented	Owned	Teachers	Students	Classes	Schools	Rented	Owned	Teachers	Students	Classes	Institutes		
6	15	116	850	89	21	1	4	15	42	13	5	0	0	0	0	0	0	174355	Arar
9	9	54	477	60	18	4	1	12	24	10	5	0	0	0	0	0	0	80587	Rafha
5	4	28	318	29	9	0	3	9	10	7	3	0	0	0	0	0	0	48886	Turayf
1	2	12	58	9	3	0	0	0	0	0	0	0	0	0	0	0	0	16696	Al Uwayqilah
21	30	210	1703	187	51	5	8	36	76	30	13	0	0	0	0	0	0	320524	Total

* Representing public education schools with special education classes

** Includes intermediate schools (evening classes)-Secondary school (evening classes)-Adults education-Training

*** Represents the teachers (males) of the institutes of the special needs

Table (14 - 1)

Educational services at the governorate level

Other education indicators for males in the public sector

Other**				Special education				Institutes				Emirate or governorate
Students per teacher average	Students density average	Schools percentage		Students per teacher average	Students density average	Schools percentage*		Students per teacher average	Students density average	Institutes percentage		
		Rented	Owned			Rented	Owned			Rented	Owned	
0	11.6	0	100	1.8	1.9	0	100	9.4	18.8	0	100	Arar
0	9	0	100	1.6	2.4	0	100	7	11.2	0	100	Rafha
0	14.2	0	100	0.9	1.5	0	100	8.2	21.3	0	100	Turayf
0	20.8	0	100	1.7	1.2	0	100	0	0	0	0	Al Uwayqilah
0	12.4	0	100	1.4	1.8	0	100	7.9	15	0	100	Total

* Representing public education schools with special education classes

**Includes intermediate schools (evening classes)-Secondary school (evening classes)-Adults

The sixteenth services guide 2017_Region Northern Borders

Educational services at the governorate level

Other education indicators for females in the public sector

Other**				Special education				Institutes				Emirate or governorate
Students per teacher average	Students density average	Schools percentage		Students per teacher average	Students density average	Schools percentage*		Students per teacher average	Students density average	Institutes percentage		
		Rented	Owned			Rented	Owned			Rented	Owned	
7.3	9.6	28.6	71.4	2.8	3.2	20	80	0	0	0	0	Arar
8.8	8	50	50	2	2.4	80	20	0	0	0	0	Rafha
11.4	11	55.6	44.4	1.1	1.4	0	100	0	0	0	0	Turayf
4.8	6.4	33.3	66.7	0	0	0	0	0	0	0	0	Al Uwayqilah
8.1	9.1	41.2	58.8	2.1	2.5	38.5	61.5	0	0	0	0	Total

*Representing public education schools with special education classes

**Includes intermediate schools (evening classes)-Secondary school (evening classes)-Adults education-Training

Educational services at the governorate level

Other education data for males and females in the private sector

Other-females**						Others-males*						Emirate or governorate
Number						Number						
Students per teacher average	Students density average	Teachers	Students	Classes	Schools	Students per teacher average	Students density average	Teachers	Students	Classes	Schools	
7.3	10.4	51	373	36	8	0.0	14.7	0	44	3	1	Arar
6.6	8.6	17	112	13	4	0.0	0.0	0	0	0	0	Rafha
4.0	4.0	8	32	8	2	0.0	0.0	0	0	0	0	Turayf
7.1	9.9	76	517	57	14	0.0	14.7	0	44	3	1	Total

* Includes intermediate school(evening classes)-Secondary school(evening classes)-Adults education

** Includes kindergarten-Literacy

Table (17-1)

Higher education services at the governorate level

Public and private universities and their branches

Private universities						Public universities						Emirate or governorate
Number						Number						
Teaching members		Students		Universities branches	Universities	Teaching members		Students		Universities branches	Universities	
Females	males	Females	males			Females	males	Females	males			
0	0	0	0	0	0	391	504	8524	6407	0	1	Arar
0	0	0	0	0	0	115	143	4273	2148	1	0	Rafha
0	0	0	0	0	0	62	11	1186	355	1	0	Turayf
0	0	0	0	0	0	24	0	262	0	1	0	Al Uwayqilah
0	0	0	0	0	0	592	658	14245	8910	3	1	Total

The sixteenth services guide 2017_Region Northern Borders

Table (18 - 1)

Higher education services at the governorate level
public and private higher institutes and colleges

Private collages					Public higher institutes and collages					Emirate or governorate
Number					Number					
Teaching members		Students		Collages	Teaching members		Students		Higher institutes and collages	
Females	Males	Females	Males		Females	Males	Females	Males		
0	0	0	0	0	23	57	331	1527	2	Arar
0	0	0	0	0	23	57	331	1527	2	Total

The sixteenth services guide 2017_Region Northern Borders

Health services at the governorate level

Public and private hospitals

Nursing total	Doctors total	Beds total	Private hospitals								Public hospitals								Total population	Emirate or governorate
			Number								Number									
			Nursing			Doctors			Beds	Hospitals	Nursing			Doctors			Beds	Hospitals		
			Total	Females	Males	Total	Females	Males			Total	Females	Males	Total	Females	Males				
1385	409	1010	0	0	0	0	0	0	0	0	1385	1149	236	409	100	309	1010	7	174355	Arar
226	141	150	0	0	0	0	0	0	0	0	226	155	71	141	25	116	150	2	80587	Rafha
370	90	200	0	0	0	0	0	0	0	0	370	282	88	90	16	74	200	1	48886	Turayf
88	39	50	0	0	0	0	0	0	0	0	88	60	28	39	5	34	50	1	16696	Al Uwayqilah
2069	679	1410	0	0	0	0	0	0	0	0	2069	1646	423	679	146	533	1410	11	320524	Total

The sixteenth services guide 2017_Region Northern Borders

Health services at the governorate level

Public primary care centres and private clinics

Nursing total	Doctors total	Private clinics							Public primary care centres							Total population	Emirate or governorate
		Number							Number								
		Nursing			Doctors			Clinics	Nursing			Doctors			Primary care centres		
		Total	Females	Males	Total	Females	Males		Total	Females	Males	Total	Females	Males			
319	203	100	88	12	88	29	59	16	219	149	70	115	41	74	24	174355	Arar
117	82	18	17	1	20	7	13	4	99	67	32	62	19	43	21	80587	Rafha
78	53	22	21	1	31	9	22	5	56	47	9	22	7	15	5	48886	Turayf
40	29	8	6	2	12	8	4	2	32	21	11	17	3	14	7	16696	Al Uwayqilah
554	367	148	132	16	151	53	98	27	406	284	122	216	70	146	57	320524	Total

The sixteenth services guide 2017_Region Northern Borders

Table (21 - 1)

Health services at the governorate level

Ambulance and Red Crescent Centres

Paramedics	Ambulances	Red Crescent Centres	Total population	Emirate or governorate
42	8	4	174355	Arar
55	11	5	80587	Rafha
23	5	2	48886	Turayf
12	2	1	16696	Al Uwayqilah
132	26	12	320524	Total

The sixteenth services guide 2017_Region Northern Borders

Educational services at the level of municipalities

Males education in the public sector *

		Secondary						Intermediate						Primary						Governorate or municipality				
Students per teacher average	Students density average	Number				Schools		Students per teacher average	Students density average	Number				Schools		Students per teacher average	Students density average	Number				Schools		
		Teachers	Students	Classes	Schools	Rented	Owned			Teachers	Students	Classes	Schools	Rented	Owned			Teachers	Students		Classes	Schools	Rented	Owned
9.2	33.4	353	3237	97	23	9	14	9.1	28.3	440	3984	141	33	10	23	11.1	24.3	825	9136	376	38	9	29	Arar
4.8	16.0	10	48	3	1	0	1	15.3	20.3	4	61	3	1	0	1	9.3	15.3	18	168	11	2	0	2	Al Jadidah
2.1	5.7	8	17	3	1	0	1	2.8	5.7	6	17	3	1	0	1	5.9	6.8	7	41	6	1	0	1	Hazem Aljalamid
12.1	52.5	135	1628	31	9	1	8	10.8	31.1	127	1368	44	10	0	10	10.3	19.8	321	3301	167	18	5	13	Rafha
8.3	25.0	9	75	3	1	0	1	10.4	31.3	9	94	3	1	0	1	5.7	9.1	19	109	12	2	0	2	Linah
13.5	27.0	12	162	6	2	1	1	10.5	29.4	14	147	5	2	0	2	8.9	16.7	28	250	15	2	0	2	Al Shuaba
0.0	0.0	0	0	0	0	0	0	0.0	0.0	0	0	0	0	0	0	1.7	0.8	3	5	6	1	0	1	Logah
11.7	29.3	10	117	4	1	0	1	6.8	21.7	19	130	6	2	1	1	9.3	16.5	23	214	13	2	1	1	Al Temyat
8.7	17.3	6	52	3	1	0	1	2.5	10.0	12	30	3	1	0	1	4.7	13.2	14	66	5	1	0	1	Ibn Shuraim
9.4	20.9	20	188	9	3	0	3	8.8	25.0	17	150	6	3	0	3	9.2	21.3	30	277	13	2	0	2	Ibn Habas
0.0	0.0	0	0	0	0	0	0	0.0	0.0	0	0	0	0	0	0	8.0	1.3	1	8	6	1	0	1	Umm Radhama
0.0	0.0	0	0	0	0	0	0	3.2	9.7	9	29	3	1	0	1	2.7	10.0	22	60	6	1	0	1	Al Khashabi
0.0	0.0	0	0	0	0	0	0	0.0	0.0	0	0	0	0	0	0	2.8	1.8	4	11	6	1	0	1	Zabala
0.0	0.0	0	0	0	0	0	0	0.0	0.0	0	0	0	0	0	0	2.8	2.2	4	11	5	1	0	1	Al Ajramiyah

Table (23 - 2)

Educational services at the level of municipalities

Males education in the public sector *

		Secondary						Intermediate						Primary						Governorate or municipality				
Students per teacher average	Students density average	Number				Schools		Students per teacher average	Students density average	Number				Schools		Students per teacher average	Students density average	Number				Schools		
		Teachers	Students	Classes	Schools	Rented	Owned			Teachers	Students	Classes	Schools	Rented	Owned			Teachers	Students		Classes	Schools	Rented	Owned
0.0	0.0	0	0	0	0	0	0	0.0	0.0	0	0	0	0	0	0	3.4	2.8	5	17	6	1	1	0	Reghawah
0.0	0.0	0	0	0	0	0	0	0.0	0.0	0	0	0	0	0	0	4.3	4.3	6	26	6	1	1	0	Ayouj Linat
4.0	9.3	7	28	3	1	0	1	4.3	5.7	4	17	3	1	0	1	3.2	2.7	5	16	6	1	0	1	Al Hedqa
10.2	44.6	171	1739	39	9	2	7	11.8	33.1	115	1357	41	9	1	8	12.4	23.4	308	3818	163	18	4	14	Turayf
8.0	22.9	46	366	16	4	1	3	8.8	25.8	47	413	16	3	0	3	9.7	20.3	90	874	43	5	0	5	Al Uwayqilah
0.0	0.0	0	0	0	0	0	0	0.0	0.0	0	0	0	0	0	0	3.1	3.7	7	22	6	1	0	1	Alduwaid
0.0	0.0	0	0	0	0	0	0	0.0	0.0	0	0	0	0	0	0	6.3	4.2	4	25	6	1	0	1	Al-Kasib
0.0	0.0	0	0	0	0	0	0	0.0	0.0	0	0	0	0	0	0	2.8	2.3	5	14	6	1	0	1	Abu Rawath
0.0	0.0	0	0	0	0	0	0	3.3	6.7	6	20	3	1	1	0	3.0	1.5	3	9	6	1	1	0	N'uijan
0.0	0.0	0	0	0	0	0	0	0.0	0.0	0	0	0	0	0	0	1.8	1.8	4	7	4	1	0	1	Zahwah
0.0	0.0	0	0	0	0	0	0	0.0	0.0	0	0	0	0	0	0	2.5	2.5	4	10	4	1	0	1	Alaydeyah

The sixteenth services guide 2017_Region Northern Borders

Educational services at the level of municipalities

Males education in the public sector *

Secondary								Intermediate								Primary						Governorate or municipality		
Students per teacher average	Students density average	Number				Schools		Students per teacher average	Students density average	Number				Schools		Students per teacher average	Students density average	Number					Schools	
		Teachers	Students	Classes	Schools	Rented	Owned			Teachers	Students	Classes	Schools	Rented	Owned			Teachers	Students	Classes	Schools		Rented	Owned
9.7	35.3	787	7657	217	56	14	42	9.4	27.9	829	7817	280	69	13	56	10.5	20.5	1760	18495	903	105	22	83	Total

* Includes general education+Quran memorization+Secondary school(courses)

Educational services at the level of municipalities

Females education in the public sector *

		Secondary						Intermediate						Primary						Governorate or municipality				
Students per teacher average	Students density average	Number				Schools		Students per teacher average	Students density average	Number				Schools		Students per teacher average	Students density average	Number				Schools		
		Teachers	Students	Classes	Schools	Rented	Owned			Teachers	Students	Classes	Schools	Rented	Owned			Teachers	Students		Classes	Schools	Rented	Owned
9.1	38.4	412	3763	98	17	7	10	11.7	31.8	379	4418	139	19	6	13	12.6	23.8	755	9496	399	40	22	18	Arar
2.2	7.0	16	35	5	1	0	1	3.6	10.7	18	64	6	2	0	2	6.9	12.7	22	152	12	2	0	2	Al Jadidah
2.0	4.0	8	16	4	1	0	1	1.8	4.7	8	14	3	1	0	1	3.4	8.0	7	24	3	1	0	1	Hazem Aljalamid
9.1	32.9	159	1449	44	7	1	6	7.9	21.1	197	1561	74	12	7	5	10.6	21.4	346	3677	172	18	9	9	Rafha
10.6	31.7	9	95	3	1	0	1	10.4	24.3	7	73	3	1	0	1	19.6	22.8	7	137	6	1	0	1	Linah
6.3	16.4	13	82	5	1	0	1	12.9	25.8	8	103	4	1	0	1	10.3	17.0	28	289	17	3	1	2	Al Shuaba
0.0	0.0	0	0	0	0	0	0	0.0	0.0	0	0	0	0	0	0	1.0	1.0	4	4	4	1	0	1	Logah
10.8	21.5	12	129	6	1	0	1	8.4	19.5	14	117	6	1	0	1	11.3	19.8	21	237	12	1	0	1	Al Temyat
3.9	12.8	13	51	4	1	0	1	5.9	13.7	7	41	3	1	0	1	5.4	11.7	13	70	6	1	0	1	Ibn Shuraim
9.4	23.5	15	141	6	1	0	1	17.2	25.8	9	155	6	2	0	2	13.2	17.3	25	329	19	2	2	0	Ibn Habas
2.7	11.7	13	35	3	1	0	1	5.6	13.0	7	39	3	1	0	1	5.0	9.2	11	55	6	1	0	1	Al Khashabi
0.0	0.0	0	0	0	0	0	0	0.0	0.0	0	0	0	0	0	0	2.8	2.3	5	14	6	1	1	0	Zabala
0.0	0.0	0	0	0	0	0	0	0.0	0.0	0	0	0	0	0	0	1.6	1.6	5	8	5	1	1	0	Al Ajramiyah
0.0	0.0	0	0	0	0	0	0	0.0	0.0	0	0	0	0	0	0	8.8	5.8	4	35	6	1	1	0	Reghawah

Table (24 - 2)

Educational services at the level of municipalities

Females education in the public sector *

		Secondary						Intermediate						Primary						Governorate or municipality				
Students per teacher average	Students density average	Number				Schools		Students per teacher average	Students density average	Number				Schools		Students per teacher average	Students density average	Number				Schools		
		Teachers	Students	Classes	Schools	Rented	Owned			Teachers	Students	Classes	Schools	Rented	Owned			Teachers	Students		Classes	Schools	Rented	Owned
0.0	0.0	0	0	0	0	0	0	4.6	7.7	5	23	3	1	1	0	14.0	4.7	2	28	6	1	1	0	Ayuj Linat
1.3	3.0	7	9	3	1	1	0	2.7	5.3	6	16	3	1	1	0	2.3	1.8	4	9	5	1	1	0	Al Hedqa
9.8	26.8	159	1554	58	7	2	5	10.8	27.9	126	1367	49	7	3	4	10.8	20.2	268	2905	144	16	7	9	Turayf
9.6	24.3	38	364	15	2	1	1	8.9	23.6	45	401	17	3	1	2	9.3	19.8	85	791	40	5	1	4	Al Uwayqilah
0.0	0.0	0	0	0	0	0	0	0.0	0.0	0	0	0	0	0	0	3.5	3.5	6	21	6	1	1	0	Alduwaid
0.0	0.0	0	0	0	0	0	0	0.0	0.0	0	0	0	0	0	0	4.2	4.2	5	21	5	1	1	0	Abu Rawath
0.0	0.0	0	0	0	0	0	0	0.0	0.0	0	0	0	0	0	0	2.8	2.8	6	17	6	1	1	0	N'uijan
4.0	10.7	8	32	3	1	0	1	2.3	9.0	8	18	2	1	0	1	8.3	5.0	3	25	5	1	0	1	Zahwah
8.8	30.2	882	7755	257	43	12	31	10.0	26.2	844	8410	321	54	19	35	11.2	20.7	1632	18344	890	101	50	51	Total

* Includes general education+Quran memorization+Secondary school(courses)

Educational services at the level of municipalities

Males education in the private sector *

Secondary								Intermediate								Primary						Governorate or municipality		
Students per teacher average	Students density average	Number				Schools		Students per teacher average	Students density average	Number				Schools		Students per teacher average	Students density average	Number					Schools	
		Teachers	Students	Classes	Schools	Rented	Owned			Teachers	Students	Classes	Schools	Rented	Owned			Teachers	Students	Classes	Schools		Rented	Owned
8.57	19.04	60	514	27	2	0	2	13.8	24.4	23	317	13	3	3	0	11.7	21.0	97	1134	54	4	3	1	Arar
13.54	22.0	13	176	8	1	0	1	13.7	21.6	11	151	7	2	0	2	15.8	23.4	34	538	23	2	2	0	Rafha
0.0	0.0	0	0	0	0	0	0	51.0	17.0	1	51	3	1	1	0	7.1	17.4	27	191	11	1	1	0	Turayf
0.0	0.0	0	0	0	0	0	0	0.0	9.0	0	18	2	1	1	0	7.0	10.5	12	84	8	1	1	0	Al Uwayqilah
9.5	19.7	73	690	35	3	0	3	15.3	21.5	35	537	25	7	5	2	11.5	20.3	170	1947	96	8	7	1	Total

* Includes general education+Quran memorization+International education+Secondary school

The sixteenth services guide 2017_Region Northern Borders

Table (26 - 1)

Educational services at the level of municipalities

Females education in the private sector *

Secondary								Intermediate								Primary								Governorate or municipality
Students per teacher average	Students density average	Number				Schools		Students per teacher average	Students density average	Number				Schools		Students per teacher average	Students density average	Number				Schools		
		Teachers	Students	Classes	Schools	Rented	Owned			Teachers	Students	Classes	Schools	Rented	Owned			Teachers	Students	Classes	Schools	Rented	Owned	
10.29	18.0	21	216	12	1	1	0	11.6	9.0	7	81	9	3	3	0	7.3	11.4	89	652	57	8	7	1	Arar
6.05	11.5	19	115	10	2	2	0	3.7	9.3	15	56	6	2	2	0	8.0	9.4	20	160	17	3	3	0	Rafha
0.0	0.0	0	0	0	0	0	0	2.4	6.3	8	19	3	1	1	0	6.4	11.3	7	45	4	1	1	0	Turayf
8.3	15.0	40	331	22	3	3	0	5.2	8.7	30	156	18	6	6	0	7.4	11.0	116	857	78	12	11	1	Total

* Includes general education+Quran memorization+International education+Secondary school

The sixteenth services guide 2017_Region Northern Borders

Table (27 - 1)

Educational services at the level of municipalities

Other education data for males in the public sector

Other**							Special education						Institutes						Governorate or municipality		
Students density average	Number				Schools		Number				Schools*		Students per teacher average	Students density average	Number					Institutes	
	Teachers	Students	Classes	Schools	Rented	Owned	Teachers***	Students	Classes	Schools	Rented	Owned			Teachers	Students	Classes	Institutes		Rented	Owned
11.6	0	232	20	6	0	6	38	69	36	8	0	8	9.4	18.8	26	245	13	2	0	2	Arar
9.0	0	144	16	5	0	5	29	45	19	6	0	6	7.0	11.2	53	369	33	3	0	3	Rafha
14.2	0	142	10	3	0	3	42	38	26	8	0	8	8.2	21.3	31	255	12	3	0	3	Turayf
20.8	0	125	6	2	0	2	3	5	4	1	0	1	0.0	0.0	0	0	0	0	0	0	Al Uwayqilah
12.4	0	643	52	16	0	16	112	157	85	23	0	23	7.9	15.0	110	869	58	8	0	8	Total

* Representing public education schools with special education classes

**Includes intermediate schools (evening classes)-Secondary school (evening classes)-Adults education-Training

*** Represents the teachers (males) of the institutes of the special needs

The sixteenth services guide 2017_Region Northern Borders

Table (28 - 1)

Educational services at the level of municipalities

Other education data for females in the public sector

Students density average	Other**						Special education						Institutes						Governorate or municipality		
	Number				Schools		Number				Schools*		Students per teacher average	Students density average	Number					Institutes	
	Teachers	Students	Classes	Schools	Rented	Owned	Teachers***	Students	Classes	Schools	Rented	Owned			Teachers	Students	Classes	Institutes		Rented	Owned
9.6	112	828	86	20	6	14	15	42	13	5	1	4	0.0	0.0	0	0	0	0	0	0	Arar
0.0	4	22	3	1	0	1	0	0	0	0	0	0	0.0	0.0	0	0	0	0	0	0	Al Jadidah
6.8	39	266	39	12	6	6	12	24	10	5	4	1	0.0	0.0	0	0	0	0	0	0	Rafha
0.0	4	37	3	1	0	1	0	0	0	0	0	0	0.0	0.0	0	0	0	0	0	0	Al Shuaba
0.0	6	76	4	1	1	0	0	0	0	0	0	0	0.0	0.0	0	0	0	0	0	0	Al Temyat
7.0	2	35	5	2	1	1	0	0	0	0	0	0	0.0	0.0	0	0	0	0	0	0	Ibn Shuraim
7.0	3	63	9	2	1	1	0	0	0	0	0	0	0.0	0.0	0	0	0	0	0	0	Ibn Habas
11.0	28	318	29	9	5	4	9	10	7	3	0	3	0.0	0.0	0	0	0	0	0	0	Turayf
6.4	12	58	9	3	1	2	0	0	0	0	0	0	0.0	0.0	0	0	0	0	0	0	Al Uwayqilah
9.1	210	1703	187	51	21	30	36	76	30	13	5	8	0.0	0.0	0	0	0	0	0	0	Total

*Representing public education schools with special education classes

**Includes intermediate schools (evening classes)-Secondary school (evening classes)-Adults education-Training

*** Represents the teachers (males) of the institutes of the special needs

Educational services at the level of municipalities

Other education data for males and females in the private sector

Others-females**								Others-males*								Governorate or municipality
Students per teacher average	Students density average	Number						Students per teacher average	Students density average	Number						
		Teachers	Students	Classes	Schools	Schools				Teachers	Students	Classes	Schools	Schools		
						Rented	Owned							Rented	Owned	
7.3	10.4	51	373	36	8	7	1	.0	14.7	0	44	3	1	1	0	Arar
6.6	8.6	17	112	13	4	4	0	.0	.0	0	0	0	0	0	0	Rafha
4.0	4.0	8	32	8	2	2	0	.0	.0	0	0	0	0	0	0	Turayf
7.1	9.9	76	517	57	14	13	1	.0	14.7	0	44	3	1	1	0	Total

* Includes intermediate school(evening classes)-Secondary school (evening classes)-Adults education

** Includes kindergarten-Literacy

Table (30 - 1)

Health services at the level of municipalities

Public primary care centres and private clinics

Nursing total	Doctors total	Private clinics							Public primary care centres							Total population	Governorate or municipality
		Number							Number								
		Nursing			Doctors			Clinics	Nursing			Doctors			Primary care centres		
		Total	Females	Males	Total	Females	Males		Total	Females	Males	Total	Females	Males			
308	193	100	88	12	88	29	59	16	208	141	67	105	39	66	20	168099	Arar
6	7	0	0	0	0	0	0	0	6	6	0	7	2	5	2	5125	Al Jadidah
1	1	0	0	0	0	0	0	0	1	0	1	1	0	1	1	192	Umm Khansar
4	2	0	0	0	0	0	0	0	4	2	2	2	0	2	1	939	Hazem Aljalamid
74	56	18	17	1	20	7	13	4	56	42	14	36	14	22	10	58442	Rafha
2	5	0	0	0	0	0	0	0	2	2	0	5	1	4	1	3177	Linah
12	3	0	0	0	0	0	0	0	12	7	5	3	1	2	1	3823	Al Shuaba
0	0	0	0	0	0	0	0	0	0	0	0	0	0	0	1	13	Samah
2	0	0	0	0	0	0	0	0	2	0	2	0	0	0	1	70	Nesab
1	1	0	0	0	0	0	0	0	1	0	1	1	0	1	1	168	Logah
5	4	0	0	0	0	0	0	0	5	4	1	4	1	3	1	4660	Al Temyat
5	3	0	0	0	0	0	0	0	5	3	2	3	1	2	1	1698	Ibn Shuraim
7	6	0	0	0	0	0	0	0	7	4	3	6	1	5	1	5532	Ibn Habas
2	1	0	0	0	0	0	0	0	2	0	2	1	0	1	1	438	Umm Radhama

Table (30 - 2)

Health services at the level of municipalities

Public primary care centres and private clinics

Nursing total	Doctors total	Private clinics							Public primary care centres							Total population	Governorate or municipality
		Number							Number								
		Nursing			Doctors			Clinics	Nursing			Doctors			Primary care centres		
		Total	Females	Males	Total	Females	Males		Total	Females	Males	Total	Females	Males			
5	2	0	0	0	0	0	0	0	5	3	2	2	0	2	1	968	Al Khashabi
2	1	0	0	0	0	0	0	0	2	2	0	1	0	1	1	296	Al Ajramiyah
78	53	22	21	1	31	9	22	5	56	47	9	22	7	15	5	48834	Turayf
30	24	8	6	2	12	8	4	2	22	15	7	12	3	9	2	14502	Al Uwayqilah
1	0	0	0	0	0	0	0	0	1	0	1	0	0	0	1	8	Al Sahn
3	1	0	0	0	0	0	0	0	3	3	0	1	0	1	1	611	Alduwaid
2	1	0	0	0	0	0	0	0	2	1	1	1	0	1	1	317	Al-Kasib
2	1	0	0	0	0	0	0	0	2	2	0	1	0	1	1	498	Abu Rawath
2	2	0	0	0	0	0	0	0	2	0	2	2	0	2	1	220	Zahwah
554	367	148	132	16	151	53	98	27	406	284	122	216	70	146	57	318630	Total

The sixteenth services guide 2017_Region Northern Borders

Health services at the level of municipalities

Ambulance and Red Crescent Centres

Paramedics	Ambulances	Red Crescent Centres	Total population	Governorate or municipality
23	4	2	168099	Arar
11	2	1	5125	Al Jadidah
8	2	1	939	Hazem Aljalamid
24	5	2	58442	Rafha
11	2	1	3177	Linah
10	2	1	3823	Al Shuaba
10	2	1	5532	Ibn Habas
23	5	2	48834	Turayf
12	2	1	14502	Al Uwayqilah
132	26	12	308473	Total

The sixteenth services guide 2017_Region Northern Borders

Table (33 - 1)

Geographical data at the populated area level

The nearest city or village with a hospital					The nearest town or village that have a care center					The nearest town or village that have an education					Distance (Km) - type of road				Direction	Populated area	Emirate or governorate or municipality
Distance (Km) - type of road				City or village	Distance (Km) - type of road				City or village	Distance (Km) - type of road				City or village							
Sea route	Rough	Easy	asphalt		Sea route	Rough	Easy	asphalt		Sea route	Rough	Easy	asphalt		Sea route	Rough	Easy	asphalt			
0	0	0	0		0	0	0	0		0	0	0	0		0	0	0	1054	North	Earear	Arar
0	0	0	55	Arar	0	0	0	55	Arar	0	0	0	55	Arar	0	0	0	55	West	Alshazi Manahy Bin Biker	Arar
0	0	0	30	Arar	0	0	0	0		0	0	0	0		0	0	0	30	East	Aldayadib	Arar
0	0	0	25	Arar	0	0	0	25	Arar	0	0	0	0		0	0	0	25	West	Hzae Bin Saeid	Arar
0	0	0	65	Arar	0	0	0	0		0	0	0	0		0	0	0	65	Southeast	Alsulaymania	Arar
0	0	0	0		0	0	0	0		0	0	0	0		0	0	0	66	North	Jadiduh Earear	Al Jadidah
0	0	0	63	Arar	0	0	0	0		0	0	0	35	Arar	0	0	0	63	East	Umm Khansur	Umm Khansar
0	0	0	100	Arar	0	0	0	0		0	0	0	0		0	0	0	100	West	Huzam Aljalamid	Hazem Aljalamid
0	0	0	0		0	0	0	0		0	0	0	0		0	0	0	290	East	Rafha'	Rafha
0	0	0	10	Rafha	0	0	0	0		0	0	0	10	Rafha	0	0	0	10	East	Center Sharth Aljamima'	Rafha

The sixteenth services guide 2017_Region Northern Borders

Table (33 - 2)

Geographical data at the populated area level

The nearest city or village with a hospital					The nearest town or village that have a care center					The nearest town or village that have an education					Distance (Km) - type of road				Direction	Populated area	Emirate or governorate or municipality
Distance (Km) - type of road				City or village	Distance (Km) - type of road				City or village	Distance (Km) - type of road				City or village							
Sea route	Rough	Easy	asphalt		Sea route	Rough	Easy	asphalt		Sea route	Rough	Easy	asphalt		Sea route	Rough	Easy	asphalt			
0	0	25	25	Rafha	0	0	0	0	Rafha	0	0	25	25	Rafha	0	0	25	25	Northeast	Border Guard Center In Alnazim	Rafha
0	0	0	31	Rafha	0	0	0	31	Rafha	0	0	0	0	Rafha	0	0	0	31	West	'Aban Suqi	Rafha
0	0	0	54	Rafha	0	0	0	28	Al Khashabi	0	0	0	28	Al Khashabi	0	0	0	54	East	Almusandiq	Rafha
0	0	0	55	Rafha	0	0	0	55	Rafha	0	0	0	0	Rafha	0	0	0	55	South	Hadaq Aljunduh	Rafha
0	0	0	85	Rafha	0	0	0	0	Rafha	0	0	0	0	Rafha	0	0	0	85	South	Qayasumuh Fayhan	Rafha
0	0	0	40	Al Uwayqilah	0	0	0	0	Rafha	0	0	0	0	Rafha	0	0	0	108	West	Almarkuz Wayashmal	Rafha
0	0	0	12	Rafha	0	0	0	0	Rafha	0	0	0	0	Rafha	0	0	0	12	East	Hajaruh Euduh Aljubhan	Rafha
0	0	0	20	Rafha	0	0	0	20	Rafha	0	0	0	10	Rafha	0	0	0	20	West	Badiat Altawiriq	Rafha
0	0	0	105	Rafha	0	0	0	0	Rafha	0	0	0	0	Rafha	0	0	0	105	South	Laynah	Linah
0	0	0	35	Al Shuaba	0	0	0	35	Al Shuaba	0	0	0	0	Rafha	0	0	0	109	East	Abwusur Bin Jabrin	Linah

The sixteenth services guide 2017_Region Northern Borders

Table (33 - 3)

Geographical data at the populated area level

The nearest city or village with a hospital					The nearest town or village that have a care center					The nearest town or village that have an education					Distance (Km) - type of road				Direction	Populated area	Emirate or governorate or municipality
Distance (Km) - type of road				City or village	Distance (Km) - type of road				City or village	Distance (Km) - type of road				City or village							
Sea route	Rough	Easy	asphalt		Sea route	Rough	Easy	asphalt		Sea route	Rough	Easy	asphalt		Sea route	Rough	Easy	asphalt	Direction	Populated area	Emirate or governorate or municipality
0	0	0	0		0	0	0	0		0	0	0	0		0	0	0	150	East	Shaebih Nasab	Al Shuaba
0	0	0	40	Al Shuaba	0	0	0	40	Al Shuaba	0	0	0	0		0	0	0	40	North	Alqusuriat	Al Shuaba
0	0	0	25	Al Shuaba	0	0	0	0		0	0	0	25	Al Shuaba	0	0	0	165	East	Samah	Samah
0	0	0	25	Al Shuaba	0	0	0	0		0	0	0	15	Ibn Habas	0	0	0	115	East	Nsab	Nesab
0	0	0	92	Rafha	0	0	0	0		0	0	0	0		0	0	0	92	West	Lawqa	Logah
0	0	0	45	Rafha	0	0	0	0		0	0	0	0		0	0	0	45	West	Talaeah Altamyat	Al Temyat
0	0	0	70	Rafha	0	0	0	23	Al Temyat	0	0	0	23	Al Temyat	0	0	0	23	South	Hijrat Alraghlia	Al Temyat
0	0	0	50	Rafha	0	0	0	0		0	0	0	0		0	0	0	50	Northwest	Hijrat Bin Sharim	Ibn Shuraim
0	0	0	90	Rafha	0	0	0	0		0	0	0	0		0	0	0	90	East	Rawdat Hibas	Ibn Habas
0	0	0	25	Al Shuaba	0	0	0	0		0	0	0	0		0	0	0	175	East	Umm 'Ardamh	Umm Radhama

The sixteenth services guide 2017_Region Northern Borders

Table (33 - 4)

Geographical data at the populated area level

The nearest city or village with a hospital					The nearest town or village that have a care center					The nearest town or village that have an education					Distance (Km) - type of road				Direction	Populated area	Emirate or governorate or municipality
Distance (Km) - type of road				City or village	Distance (Km) - type of road				City or village	Distance (Km) - type of road				City or village							
Sea route	Rough	Easy	asphalt		Sea route	Rough	Easy	asphalt		Sea route	Rough	Easy	asphalt		Sea route	Rough	Easy	asphalt			
0	0	0	70	Rafha	0	0	0	0		0	0	0	0		0	0	0	70	East	Alkhashibi	Al Khashabi
0	0	0	25	Rafha	0	0	0	25	Rafha	0	0	0	0		0	0	0	25	South	Zibalaan	Zabala
0	0	0	50	Rafha	0	0	0	0		0	0	0	0		0	0	0	50	Northwest	Aleijramih	Al Ajramiyah
0	0	0	140	Rafha	0	0	0	59	Linah	0	0	0	0		0	0	0	140	Southeast	Raghua	Reghawah
0	0	0	50	Rafha	0	0	0	45	Linah	0	0	0	0		0	0	0	50	South	Alhidaquh	Al Hedq
0	0	0	142	Rafha	0	0	0	42	Linah	0	0	0	0		0	0	0	142	South	Aeyuj Laynah	Ayuj Linat
0	0	0	90	Al Shuaba	0	0	0	60	Linah	0	0	0	5	Rafha	0	0	0	200	Southeast	Alhadqa	Al Hedqa
0	0	0	10	Rafha	0	0	0	2	Rafha	0	0	0	2	Rafha	0	0	0	10	East	Aljamima	Al Jamimah
0	0	0	0		0	0	0	0		0	0	0	0		0	0	0	240	West	Tarif	Turayf
0	0	14	36	Turayf	0	0	14	36	Turayf	0	0	14	36	Turayf	0	0	14	36	South	Aljaraniu	Al Jarani

The sixteenth services guide 2017_Region Northern Borders

Geographical data at the populated area level

The nearest city or village with a hospital					The nearest town or village that have a care center					The nearest town or village that have an education					Distance (Km) - type of road				Direction	Populated area	Emirate or governorate or municipality
Distance (Km) - type of road				City or village	Distance (Km) - type of road				City or village	Distance (Km) - type of road				City or village							
Sea route	Rough	Easy	asphalt		Sea route	Rough	Easy	asphalt		Sea route	Rough	Easy	asphalt		Sea route	Rough	Easy	asphalt			
0	0	0	0		0	0	0	0		0	0	0	0		0	0	0	135	East	Aleuyqilh	Al Uwayqilah
0	0	0	15	Al Uwayqilah	0	0	0	15	Al Uwayqilah	0	0	0	15	Al Uwayqilah	0	0	0	15	East	Alkharu Hajaruh Bin Eaysh	Al Uwayqilah
0	0	0	115	Al Uwayqilah	0	0	0	0		0	0	0	42	Zahwah	0	0	0	115	South	Hijrat Alsalmania	Al Uwayqilah
0	0	0	27	Al Uwayqilah	0	0	0	0		0	0	0	27	Al Uwayqilah	0	0	0	27	East	Alsahn	Al Sahn
0	0	0	20	Al Uwayqilah	0	0	0	0		0	0	0	0		0	0	0	20	East	Aldawid	Alduwaid
0	0	0	125	Al Uwayqilah	0	0	0	60	Alduwaid	0	0	0	60	Alduwaid	0	0	0	60	Southeast	Alhabakuh	Alduwaid
0	0	0	30	Al Uwayqilah	0	0	0	0		0	0	0	0		0	0	0	30	West	Alkasib	Al-Kasib
0	0	0	20	Al Uwayqilah	0	0	0	0		0	0	0	0		0	0	0	20	West	Abwrwath	Abu Rawath
0	0	0	107	Al Uwayqilah	0	0	0	30	Zahwah	0	0	0	0		0	0	0	107	South	Sadah Alkharu Nueayjan	N'uijan
0	0	0	90	Al Uwayqilah	0	0	0	0		0	0	0	0		0	0	0	90	South	Zahuh	Zahwah

The sixteenth services guide 2017_Region Northern Borders

Table (33 - 6)

Geographical data at the populated area level

The nearest city or village with a hospital					The nearest town or village that have a care center					The nearest town or village that have an education					Distance (Km) - type of road	Direction	Populated area	Emirate or governorate or municipality			
Distance (Km) - type of road				City or village	Distance (Km) - type of road				City or village	Distance (Km) - type of road				City or village							
Sea route	Rough	Easy	asphalt		Sea route	Rough	Easy	asphalt		Sea route	Rough	Easy	asphalt								
0	0	0	140	Al Uwayqilah	0	0	0	70	Zahwah	0	0	0	0		0	0	0	140	South	Shamqil Bin Rimal (Aliaydih)	Alaydeyah

The sixteenth services guide 2017_Region Northern Borders

Table (34 - 1)

Educational services at the populated area level

Kindergarten school

Kindergarten- Special education						Kindergarten- International						Private kindergarten						Public kindergarten						Gender	Populated area	Emirate or governorate or municipality
Number						Number						Number						Number								
Rented buildings	Owned buildings	Teachers/females	Students	Classes	Schools	Rented buildings	Owned buildings	Teachers/females	Students	Classes	Schools	Rented buildings	Owned buildings	Teachers/females	Students	Classes	Schools	Rented buildings	Owned buildings	Teachers/females	Students	Classes	Schools			
0	0	0	0	0	0	3	0	15	228	10	3	4	1	36	145	26	5	5	5	97	575	50	10	Males - Females	Earear	Arar
0	0	0	0	0	0	0	0	0	0	0	0	0	0	0	0	0	0	0	1	4	22	3	1	Males - Females	Jadiduh Earear	Al Jadidah
0	0	0	0	0	0	0	0	0	0	0	0	4	0	17	112	13	4	3	1	32	128	19	4	Males - Females	Rafha'	Rafha
0	0	0	0	0	0	0	0	0	0	0	0	0	0	0	0	0	0	0	1	4	37	3	1	Males - Females	Shaebih Nasab	Al Shuaba
0	0	0	0	0	0	0	0	0	0	0	0	0	0	0	0	0	0	1	0	6	76	4	1	Males - Females	Talaeah Altamyat	Al Temyat
0	0	0	0	0	0	0	0	0	0	0	0	0	0	0	0	0	0	1	0	2	30	3	1	Males - Females	Hijrat Bin Sharim	Ibn Shuraim
0	0	0	0	0	0	0	0	0	0	0	0	0	0	0	0	0	0	1	0	3	56	6	1	Males - Females	Rawdat Hibas	Ibn Habas
0	0	0	0	0	0	0	0	0	0	0	0	2	0	8	32	8	2	2	2	28	210	14	4	Males - Females	Tarif	Turayf
0	0	0	0	0	0	0	0	0	0	0	0	0	0	0	0	0	0	1	1	12	48	6	2	Males - Females	Aleuyqilh	Al Uwayqilah

The sixteenth services guide 2017_Region Northern Borders

Educational services at the populated area level

Primary school 1-2

Primary Quran memorization						Private primary						General primary						Gender	Populated area	Emirate or governorate or municipality
Number						Number						Number								
Rented buildings	Owned buildings	Teachers	Students	Classes	Schools	Rented buildings	Owned buildings	Teachers	Students	Classes	Schools	Rented buildings	Owned buildings	Teachers	Students	Classes	Schools			
0	2	42	367	19	2	2	1	89	1072	48	3	9	24	761	8713	340	33	Males	Earear	Arar
0	1	11	138	6	1	4	1	48	396	30	5	19	17	723	9312	375	36	Females		
0	0	0	0	0	0	0	0	0	0	0	0	0	1	8	30	6	1	Males	Aldayadib	Arar
0	0	0	0	0	0	0	0	0	0	0	0	1	0	7	29	6	1	Females		
0	0	0	0	0	0	0	0	0	0	0	0	0	1	10	22	6	1	Males	Hzae Bin Saeid	Arar
0	0	0	0	0	0	0	0	0	0	0	0	1	0	9	12	6	1	Females		
0	0	0	0	0	0	0	0	0	0	0	0	0	1	4	4	5	1	Males	Alsulaymania	Arar
0	0	0	0	0	0	0	0	0	0	0	0	1	0	5	5	6	1	Females		
0	0	0	0	0	0	0	0	0	0	0	0	0	2	18	168	11	2	Males	Jadiduh Earear	Al Jadidah
0	0	0	0	0	0	0	0	0	0	0	0	0	2	22	152	12	2	Females		
0	0	0	0	0	0	0	0	0	0	0	0	0	1	7	41	6	1	Males	Huzam Aljalamid	Hazem Aljalamid
0	0	0	0	0	0	0	0	0	0	0	0	0	1	7	24	3	1	Females		
0	1	22	176	10	1	2	0	34	538	23	2	4	8	261	2857	127	12	Males	Rafha'	Rafha
0	1	13	116	8	1	3	0	20	160	17	3	7	7	298	3264	146	14	Females		
0	0	0	0	0	0	0	0	0	0	0	0	0	1	10	81	6	1	Males	'Aban Suqi	Rafha
0	0	0	0	0	0	0	0	0	0	0	0	1	0	11	77	6	1	Females		
0	0	0	0	0	0	0	0	0	0	0	0	1	0	2	8	6	1	Males	Hadaq Aljunduh	Rafha
0	0	0	0	0	0	0	0	0	0	0	0	0	0	0	0	0	0	Females		

Educational services at the populated area level

Primary school 1-2

Primary Quran memorization						Private primary						General primary						Gender	Populated area	Emirate or governorate or municipality
Number						Number						Number								
Rented buildings	Owned buildings	Teachers	Students	Classes	Schools	Rented buildings	Owned buildings	Teachers	Students	Classes	Schools	Rented buildings	Owned buildings	Teachers	Students	Classes	Schools			
0	0	0	0	0	0	0	0	0	0	0	0	0	1	6	10	6	1	Males	Qayasumuh Fayhan	Rafha
0	0	0	0	0	0	0	0	0	0	0	0	0	0	0	0	0	0	Females		
0	0	0	0	0	0	0	0	0	0	0	0	0	1	8	84	6	1	Males	Almarkuz Wayashmal	Rafha
0	0	0	0	0	0	0	0	0	0	0	0	0	1	12	98	6	1	Females		
0	0	0	0	0	0	0	0	0	0	0	0	0	1	12	85	6	1	Males	Hajaruh Euduh Aljubhan	Rafha
0	0	0	0	0	0	0	0	0	0	0	0	1	0	12	122	6	1	Females		
0	0	0	0	0	0	0	0	0	0	0	0	0	1	15	100	6	1	Males	Laynah	Linah
0	0	0	0	0	0	0	0	0	0	0	0	0	1	7	137	6	1	Females		
0	0	0	0	0	0	0	0	0	0	0	0	0	1	4	9	6	1	Males	Abwusur Bin Jabrin	Linah
0	0	0	0	0	0	0	0	0	0	0	0	0	0	0	0	0	0	Females		
0	0	0	0	0	0	0	0	0	0	0	0	0	2	28	250	15	2	Males	Shaebih Nasab	Al Shuaba
0	0	0	0	0	0	0	0	0	0	0	0	0	2	23	281	12	2	Females		
0	0	0	0	0	0	0	0	0	0	0	0	0	0	0	0	0	0	Males	Alqusuriat	Al Shuaba
0	0	0	0	0	0	0	0	0	0	0	0	1	0	5	8	5	1	Females		
0	0	0	0	0	0	0	0	0	0	0	0	0	1	3	5	6	1	Males	Lawqa	Logah
0	0	0	0	0	0	0	0	0	0	0	0	0	1	4	4	4	1	Females		
1	0	11	74	8	1	0	0	0	0	0	0	0	1	12	140	5	1	Males	Talaeah Altamyat	Al Temyat
0	0	0	0	0	0	0	0	0	0	0	0	0	1	21	237	12	1	Females		

Educational services at the populated area level

Primary school 1-2

Primary Quran memorization						Private primary						General primary						Gender	Populated area	Emirate or governorate or municipality
Number						Number						Number								
Rented buildings	Owned buildings	Teachers	Students	Classes	Schools	Rented buildings	Owned buildings	Teachers	Students	Classes	Schools	Rented buildings	Owned buildings	Teachers	Students	Classes	Schools			
0	0	0	0	0	0	0	0	0	0	0	0	0	1	14	66	5	1	Males	Hijrat Bin Sharim	Ibn Shuraim
0	0	0	0	0	0	0	0	0	0	0	0	0	1	13	70	6	1	Females		
0	1	15	99	6	1	0	0	0	0	0	0	0	1	15	178	7	1	Males	Rawdat Hibas	Ibn Habas
1	0	8	70	7	1	0	0	0	0	0	0	1	0	17	259	12	1	Females		
0	0	0	0	0	0	0	0	0	0	0	0	0	1	1	8	6	1	Males	Umm 'Ardamh	Umm Radhama
0	0	0	0	0	0	0	0	0	0	0	0	0	0	0	0	0	0	Females		
0	0	0	0	0	0	0	0	0	0	0	0	0	1	22	60	6	1	Males	Alkhashibi	Al Khashabi
0	0	0	0	0	0	0	0	0	0	0	0	0	1	11	55	6	1	Females		
0	0	0	0	0	0	0	0	0	0	0	0	0	1	4	11	6	1	Males	Zibalaan	Zabala
0	0	0	0	0	0	0	0	0	0	0	0	1	0	5	14	6	1	Females		
0	0	0	0	0	0	0	0	0	0	0	0	0	1	4	11	5	1	Males	Aleijramih	Al Ajramiyah
0	0	0	0	0	0	0	0	0	0	0	0	1	0	5	8	5	1	Females		
0	0	0	0	0	0	0	0	0	0	0	0	1	0	5	17	6	1	Males	Raghua	Reghawah
0	0	0	0	0	0	0	0	0	0	0	0	1	0	4	35	6	1	Females		
0	0	0	0	0	0	0	0	0	0	0	0	1	0	6	26	6	1	Males	Aeyuj Laynah	Ayoudj Linat
0	0	0	0	0	0	0	0	0	0	0	0	1	0	2	28	6	1	Females		
0	0	0	0	0	0	0	0	0	0	0	0	0	1	5	16	6	1	Males	Alhadqa	Al Hedqa
0	0	0	0	0	0	0	0	0	0	0	0	1	0	4	9	5	1	Females		

Educational services at the populated area level

Primary school 1-2

Primary Quran memorization						Private primary						General primary						Gender	Populated area	Emirate or governorate or municipality
Number						Number						Number								
Rented buildings	Owned buildings	Teachers	Students	Classes	Schools	Rented buildings	Owned buildings	Teachers	Students	Classes	Schools	Rented buildings	Owned buildings	Teachers	Students	Classes	Schools			
0	1	19	136	9	1	1	0	27	191	11	1	4	13	289	3682	154	17	Males	Tarif	Turayf
0	1	10	126	8	1	1	0	7	45	4	1	7	8	258	2779	136	15	Females		
0	1	13	114	8	1	1	0	12	84	8	1	0	4	77	760	35	4	Males	Aleuyqilh	Al Uwayqilah
0	1	13	111	8	1	0	0	0	0	0	0	1	3	72	680	32	4	Females		
0	0	0	0	0	0	0	0	0	0	0	0	0	1	7	22	6	1	Males	Aldawid	Alduwaid
0	0	0	0	0	0	0	0	0	0	0	0	1	0	6	21	6	1	Females		
0	0	0	0	0	0	0	0	0	0	0	0	0	1	4	25	6	1	Males	Alkasib	Al-Kasib
0	0	0	0	0	0	0	0	0	0	0	0	0	0	0	0	0	0	Females		
0	0	0	0	0	0	0	0	0	0	0	0	0	1	5	14	6	1	Males	Abwrwath	Abu Rawath
0	0	0	0	0	0	0	0	0	0	0	0	1	0	5	21	5	1	Females		
0	0	0	0	0	0	0	0	0	0	0	0	1	0	3	9	6	1	Males	Sadah Alkharu Nueayjan	N'uijan
0	0	0	0	0	0	0	0	0	0	0	0	1	0	6	17	6	1	Females		
0	0	0	0	0	0	0	0	0	0	0	0	0	1	4	7	4	1	Males	Zahuh	Zahwah
0	0	0	0	0	0	0	0	0	0	0	0	0	1	3	25	5	1	Females		
0	0	0	0	0	0	0	0	0	0	0	0	0	1	4	10	4	1	Males	Shamqil Bin Rimal (Aliaydih)	Alaydeyah
0	0	0	0	0	0	0	0	0	0	0	0	0	0	0	0	0	0	Females		

The sixteenth services guide 2017_Region Northern Borders

Table (36 - 1)

Educational services at the populated area level

Primary school 2-2

International primary						Primary private Quran memorization						Gender	Populated area	Emirate or governorate or municipality
Number						Number								
Rented buildings	Owned buildings	Teachers	Students	Classes	Schools	Rented buildings	Owned buildings	Teachers	Students	Classes	Schools			
1	0	8	62	6	1	0	0	0	0	0	0	Males	Earear	Arar
3	0	41	256	27	3	0	0	0	0	0	0	Females		

The sixteenth services guide 2017_Regions Northern Borders

Table (37-1)

Educational services at the populated area level

Intermediate school 1-2

Evening Private intermediate						Private Intermediate						Evening Intermediate						General Intermediate						Gender	Populated area	Emirate or governorate or municipality
Number						Number						Number						Number								
Rented buildings	Owned buildings	Teachers	Students	Classes	Schools	Rented buildings	Owned buildings	Teachers	Students	Classes	Schools	Rented buildings	Owned buildings	Teachers	Students	Classes	Schools	Rented buildings	Owned buildings	Teachers	Students	Classes	Schools			
0	0	0	0	0	0	3	0	23	317	13	3	0	2	0	68	6	2	10	21	426	3840	132	31	Males	Earear	Arar
0	0	0	0	0	0	2	0	6	78	6	2	0	0	0	0	0	0	6	12	371	4339	136	18	Females		
0	0	0	0	0	0	0	0	0	0	0	0	0	0	0	0	0	0	0	1	9	26	3	1	Males	Hzae Bin Saeid	Arar
0	0	0	0	0	0	0	0	0	0	0	0	0	0	0	0	0	0	0	0	0	0	0	0	Females		
0	0	0	0	0	0	0	0	0	0	0	0	0	0	0	0	0	0	0	1	4	61	3	1	Males	Jadiduh Earear	Al Jadidah
0	0	0	0	0	0	0	0	0	0	0	0	0	0	0	0	0	0	0	2	18	64	6	2	Females		
0	0	0	0	0	0	0	0	0	0	0	0	0	0	0	0	0	0	0	1	6	17	3	1	Males	Huzam Aljalamid	Hazem Aljalamid
0	0	0	0	0	0	0	0	0	0	0	0	0	0	0	0	0	0	0	1	8	14	3	1	Females		
0	0	0	0	0	0	0	2	11	151	7	2	0	2	0	37	6	2	0	6	89	1184	33	6	Males	Rafha'	Rafha
0	0	0	0	0	0	2	0	15	56	6	2	0	0	0	0	0	0	5	3	152	1370	62	8	Females		
0	0	0	0	0	0	0	0	0	0	0	0	0	0	0	0	0	0	0	1	10	38	3	1	Males	'Aban Suqi	Rafha
0	0	0	0	0	0	0	0	0	0	0	0	0	0	0	0	0	0	1	0	13	41	3	1	Females		
0	0	0	0	0	0	0	0	0	0	0	0	0	0	0	0	0	0	0	1	4	31	2	1	Males	Almarkuz	Rafha
0	0	0	0	0	0	0	0	0	0	0	0	0	0	0	0	0	0	0	1	10	45	3	1	Females	Wayashmal	
0	0	0	0	0	0	0	0	0	0	0	0	0	0	0	0	0	0	0	1	10	40	3	1	Males	Hजारuh Euduh	Rafha
0	0	0	0	0	0	0	0	0	0	0	0	0	0	0	0	0	0	1	0	13	48	3	1	Females	Aljubhan	
0	0	0	0	0	0	0	0	0	0	0	0	0	0	0	0	0	0	0	1	9	94	3	1	Males	Laynah	Linah
0	0	0	0	0	0	0	0	0	0	0	0	0	0	0	0	0	0	0	1	7	73	3	1	Females		

The sixteenth services guide 2017_Region Northern Borders

Table (37-2)

Educational services at the populated area level

Intermediate school 1-2

Evening Private intermediate						Private Intermediate						Evening Intermediate						General Intermediate						Gender	Populated area	Emirate or governorate or municipality
Number						Number						Number						Number								
Rented buildings	Owne d buildings	Teachers	Students	Classes	Schools	Rented buildings	Owne d buildings	Teachers	Students	Classes	Schools	Rented buildings	Owne d buildings	Teachers	Students	Classes	Schools	Rented buildings	Owne d buildings	Teachers	Students	Classes	Schools			
0	0	0	0	0	0	0	0	0	0	0	0	0	0	0	0	0	0	0	2	14	147	5	2	Males	Shaebih Nasab	Al Shuaba
0	0	0	0	0	0	0	0	0	0	0	0	0	0	0	0	0	0	0	1	8	103	4	1	Females		
0	0	0	0	0	0	0	0	0	0	0	0	0	0	0	0	0	0	0	1	9	97	3	1	Males	Talaeah Altamyat	Al Temyat
0	0	0	0	0	0	0	0	0	0	0	0	0	0	0	0	0	0	0	1	14	117	6	1	Females		
0	0	0	0	0	0	0	0	0	0	0	0	0	0	0	0	0	0	0	1	12	30	3	1	Males	Hijrat Bin Sharim	Ibn Shuraim
0	0	0	0	0	0	0	0	0	0	0	0	0	0	0	0	0	0	0	1	7	41	3	1	Females		
0	0	0	0	0	0	0	0	0	0	0	0	0	0	0	0	0	0	0	2	9	103	3	2	Males	Rawdat Hibas	Ibn Habas
0	0	0	0	0	0	0	0	0	0	0	0	0	0	0	0	0	0	0	1	6	109	3	1	Females		
0	0	0	0	0	0	0	0	0	0	0	0	0	0	0	0	0	0	0	1	9	29	3	1	Males	Alkhashibi	Al Khashabi
0	0	0	0	0	0	0	0	0	0	0	0	0	0	0	0	0	0	0	1	7	39	3	1	Females		
0	0	0	0	0	0	0	0	0	0	0	0	0	0	0	0	0	0	0	0	0	0	0	0	Males	Aeyuj Laynah	Ayouj Linat
0	0	0	0	0	0	0	0	0	0	0	0	0	0	0	0	0	0	1	0	5	23	3	1	Females		
0	0	0	0	0	0	0	0	0	0	0	0	0	0	0	0	0	0	0	1	4	17	3	1	Males	Alhadqa	Al Hedqa
0	0	0	0	0	0	0	0	0	0	0	0	0	0	0	0	0	0	1	0	6	16	3	1	Females		
0	0	0	0	0	0	1	0	1	51	3	1	0	1	0	33	3	1	0	8	107	1294	38	8	Males	Tarif	Turayf
0	0	0	0	0	0	1	0	8	19	3	1	0	0	0	0	0	0	2	4	118	1326	46	6	Females		
0	0	0	0	0	0	1	0	0	18	2	1	0	1	0	48	3	1	0	2	34	316	10	2	Males	Aleuyqilh	Al Uwayqilah
0	0	0	0	0	0	0	0	0	0	0	0	0	0	0	0	0	0	1	1	36	347	14	2	Females		

The sixteenth services guide 2017_Region Northern Borders

Table (37-3)

Educational services at the populated area level

Intermediate school 1-2

Evening Private intermediate						Private Intermediate						Evening Intermediate						General Intermediate						Gender	Populated area	Emirate or governorate or municipality
Number						Number						Number						Number								
Rented buildings	Owned buildings	Teachers	Students	Classes	Schools	Rented buildings	Owned buildings	Teachers	Students	Classes	Schools	Rented buildings	Owned buildings	Teachers	Students	Classes	Schools	Rented buildings	Owned buildings	Teachers	Students	Classes	Schools			
0	0	0	0	0	0	0	0	0	0	0	0	0	0	0	0	0	0	1	0	6	20	3	1	Males	Sadah Alkharu	N'uijan
0	0	0	0	0	0	0	0	0	0	0	0	0	0	0	0	0	0	0	0	0	0	0	0	Females	Nueayjan	
0	0	0	0	0	0	0	0	0	0	0	0	0	0	0	0	0	0	0	0	0	0	0	0	Males	Zahuh	Zahwah
0	0	0	0	0	0	0	0	0	0	0	0	0	0	0	0	0	0	0	1	8	18	2	1	Females		

The sixteenth services guide 2017_Region Northern Borders

Table (38 - 1)

Educational services at the populated area level

Intermediate school 2-2

International Intermediate						Intermediate private Quran						Intermediate Quran memorization						Gender	Populated area	Emirate or governorate or municipality
Number						Number						Number								
Rented buildings	Owned buildings	Teachers	Students	Classes	Schools	Rented buildings	Owned buildings	Teachers	Students	Classes	Schools	Rented buildings	Owned buildings	Teachers	Students	Classes	Schools			
0	0	0	0	0	0	0	0	0	0	0	0	0	1	5	118	6	1	Males	Earear	Arar
1	0	1	3	3	1	0	0	0	0	0	0	0	1	8	79	3	1	Females		
0	0	0	0	0	0	0	0	0	0	0	0	0	1	14	75	3	1	Males	Rafha'	Rafha
0	0	0	0	0	0	0	0	0	0	0	0	0	1	9	57	3	1	Females		
0	0	0	0	0	0	0	0	0	0	0	0	1	0	10	33	3	1	Males	Talaeah Altamyat	Al Temyat
0	0	0	0	0	0	0	0	0	0	0	0	0	0	0	0	0	0	Females		
0	0	0	0	0	0	0	0	0	0	0	0	0	1	8	47	3	1	Males	Rawdat Hibas	Ibn Habas
0	0	0	0	0	0	0	0	0	0	0	0	0	1	3	46	3	1	Females		
0	0	0	0	0	0	0	0	0	0	0	0	1	0	8	63	3	1	Males	Tarif	Turayf
0	0	0	0	0	0	0	0	0	0	0	0	1	0	8	41	3	1	Females		
0	0	0	0	0	0	0	0	0	0	0	0	0	1	13	97	6	1	Males	Aleuyqilh	Al Uwayqilah
0	0	0	0	0	0	0	0	0	0	0	0	0	1	9	54	3	1	Females		

The sixteenth services guide 2017_Region Northern Borders

Educational services at the populated area level

Secondary School 1-2

Private Secondary						Evening General Secondary						General Secondary						Gender	Populated area	Emirate or governorate or municipality
Number						Number						Number								
Rented buildings	Owned buildings	Teachers	Students	Classes	Schools	Rented buildings	Owned buildings	Teachers	Students	Classes	Schools	Rented buildings	Owned buildings	Teachers	Students	Classes	Schools			
0	2	60	514	27	2	0	2	0	120	8	2	9	8	234	2346	94	17	Males	Earear	Arar
1	0	21	216	12	1	0	0	0	0	0	0	7	5	259	2414	95	12	Females		
0	0	0	0	0	0	0	0	0	0	0	0	0	1	10	48	3	1	Males	Jadiduh Earear	Al Jadidah
0	0	0	0	0	0	0	0	0	0	0	0	0	1	16	35	5	1	Females		
0	0	0	0	0	0	0	0	0	0	0	0	0	1	8	17	3	1	Males	Huzam Aljalamid	Hazem Aljalamid
0	0	0	0	0	0	0	0	0	0	0	0	0	1	8	16	4	1	Females		
0	1	13	176	8	1	0	2	0	103	7	2	1	5	86	1094	28	6	Males	Rafha'	Rafha
2	0	19	115	10	2	0	0	0	0	0	0	1	4	117	1147	38	5	Females		
0	0	0	0	0	0	0	0	0	0	0	0	0	1	11	45	3	1	Males	Almarkuz Wayashmal	Rafha
0	0	0	0	0	0	0	0	0	0	0	0	0	1	14	70	6	1	Females		
0	0	0	0	0	0	0	0	0	0	0	0	0	1	9	75	3	1	Males	Laynah	Linah
0	0	0	0	0	0	0	0	0	0	0	0	0	1	9	95	3	1	Females		
0	0	0	0	0	0	0	0	0	0	0	0	1	1	12	162	6	2	Males	Shaebih Nasab	Al Shuaba
0	0	0	0	0	0	0	0	0	0	0	0	0	1	13	82	5	1	Females		
0	0	0	0	0	0	0	0	0	0	0	0	0	1	10	117	4	1	Males	Talaeah Altamyat	Al Temyat
0	0	0	0	0	0	0	0	0	0	0	0	0	1	12	129	6	1	Females		
0	0	0	0	0	0	0	0	0	0	0	0	0	1	6	52	3	1	Males	Hijrat Bin Sharim	Ibn Shuraim
0	0	0	0	0	0	0	0	0	0	0	0	0	1	13	51	4	1	Females		

Table (39 - 2)

Educational services at the populated area level

Secondary School 1-2

Private Secondary						Evening General Secondary						General Secondary						Gender	Populated area	Emirate or governorate or municipality
Number						Number						Number								
Rented buildings	Owne d buildings	Teachers	Students	Classes	Schools	Rented buildings	Owne d buildings	Teachers	Students	Classes	Schools	Rented buildings	Owne d buildings	Teachers	Students	Classes	Schools			
0	0	0	0	0	0	0	0	0	0	0	0	0	2	13	155	6	2	Males	Rawdat Hibas	Ibn Habas
0	0	0	0	0	0	0	0	0	0	0	0	0	1	15	141	6	1	Females		
0	0	0	0	0	0	0	0	0	0	0	0	0	0	0	0	0	0	Males	Alkhashibi	Al Khashabi
0	0	0	0	0	0	0	0	0	0	0	0	0	1	13	35	3	1	Females		
0	0	0	0	0	0	0	0	0	0	0	0	0	1	7	28	3	1	Males	Alhadqa	Al Hedqa
0	0	0	0	0	0	0	0	0	0	0	0	1	0	7	9	3	1	Females		
0	0	0	0	0	0	0	1	0	101	4	1	1	5	115	1106	36	6	Males	Tarif	Turayf
0	0	0	0	0	0	0	0	0	0	0	0	2	3	124	1270	55	5	Females		
0	0	0	0	0	0	0	1	0	77	3	1	1	3	46	366	16	4	Males	Aleuyqilh	Al Uwayqilah
0	0	0	0	0	0	0	0	0	0	0	0	1	1	38	364	15	2	Females		
0	0	0	0	0	0	0	0	0	0	0	0	0	0	0	0	0	0	Males	Zahuh	Zahwah
0	0	0	0	0	0	0	0	0	0	0	0	0	1	8	32	3	1	Females		

The sixteenth services guide 2017_Region Northern Borders

Table (40 - 1)

Educational services at the populated area level

Secondary School 2-3

Secondary private Quran memorization						Secondary Quran memorization						Evening Private secondary						Gender	Populated area	Emirate or governorate or municipality
Number						Number						Number								
Rented buildings	Owned buildings	Teachers	Students	Classes	Schools	Rented buildings	Owned buildings	Teachers	Students	Classes	Schools	Rented buildings	Owned buildings	Teachers	Students	Classes	Schools			
0	0	0	0	0	0	0	1	9	44	3	1	1	0	0	44	3	1	Males	Earear	Arar
0	0	0	0	0	0	0	1	14	34	3	1	0	0	0	0	0	0	Females		
0	0	0	0	0	0	0	1	7	33	3	1	0	0	0	0	0	0	Males	Rawdat Hibas	Ibn Habas
0	0	0	0	0	0	0	0	0	0	0	0	0	0	0	0	0	0	Females		
0	0	0	0	0	0	1	0	4	20	3	1	0	0	0	0	0	0	Males	Tarif	Turayf
0	0	0	0	0	0	0	1	11	33	3	1	0	0	0	0	0	0	Females		

The sixteenth services guide 2017_Region Northern Borders

Table (41 - 1)

Educational services at the populated area level

Secondary School 3-3

International Secondary						Private Secondary (Courses)						General Secondary(Courses)						Gender	Populated area	Emirate or governorate or municipality
Number						Number						Number								
Rented buildings	Owned buildings	Teachers	Students	Classes	Schools	Rented buildings	Owned buildings	Teachers	Students	Classes	Schools	Rented buildings	Owned buildings	Teachers	Students	Classes	Schools			
0	0	0	0	0	0	0	0	0	0	0	0	0	5	110	847	0	5	Males	Earear	Arar
0	0	0	0	0	0	0	0	0	0	0	0	0	4	139	1315	0	4	Females		
0	0	0	0	0	0	0	0	0	0	0	0	0	2	38	489	0	2	Males	Rafha'	Rafha
0	0	0	0	0	0	0	0	0	0	0	0	0	1	28	232	0	1	Females		
0	0	0	0	0	0	0	0	0	0	0	0	0	2	52	613	0	2	Males	Tarif	Turayf
0	0	0	0	0	0	0	0	0	0	0	0	0	1	24	251	0	1	Females		

The sixteenth services guide 2017_Region Northern Borders

Table (42-1)

Educational services at the populated area level

Literacy and adult education 1-2

Intermediate adults education				Literacy				Gender	Populated area	Emirate or governorate or municipality
Number				Number						
Teachers	Students	Classes	Schools	Teachers	Students	Classes	Schools			
0	0	0	0	0	44	6	2	Males	Earear	Arar
5	48	3	1	0	172	28	8	Females		
0	0	0	0	0	4	3	1	Males	Rafha'	Rafha
7	41	3	1	0	80	14	6	Females		
0	0	0	0	0	0	0	0	Males	Hijrat Bin Sharim	Ibn Shuraim
0	0	0	0	0	5	2	1	Females		
0	0	0	0	0	0	0	0	Males	Rawdat Hibas	Ibn Habas
0	0	0	0	0	7	3	1	Females		
0	0	0	0	0	8	3	1	Males	Tarif	Turayf
0	0	0	0	0	108	15	5	Females		
0	0	0	0	0	0	0	0	Males	Aleuyqilh	Al Uwayqilah
0	0	0	0	0	10	3	1	Females		

The sixteenth services guide 2017_Region Northern Borders

Table (43 - 1)

Educational services at the populated area level

Literacy and adult education 2-2

Secondary private adults education				Secondary adults education				Private intermediate adults education				Gender	Populated area	Emirate or governorate or municipality
Number				Number				Number						
Teachers	Students	Classes	Schools	Teachers	Students	Classes	Schools	Teachers	Students	Classes	Schools			
0	0	0	0	0	0	0	0	0	0	0	0	Males	Earear	Arar
0	0	0	0	10	33	5	1	0	0	0	0	Females		
0	0	0	0	0	0	0	0	0	0	0	0	Males	Rafha'	Rafha
0	0	0	0	0	17	3	1	0	0	0	0	Females		

The sixteenth services guide 2017_Region Northern Borders

Table (44 - 1)

Educational services at the populated area level

Institutes

Scientific Institute- Secondary						Scientific Institute- Intermediate						Industrial and vocational institutes						Gender	Populated area	Emirate or governorate or municipality
Number						Number						Number								
Rented buildings	Owned buildings	Teachers	Students	Classes	Institutes	Rented buildings	Owned buildings	Teachers	Students	Classes	Institutes	Rented buildings	Owned buildings	Teachers	Students	Classes	Institutes			
0	1	11	115	7	1	0	1	15	130	6	1	0	0	0	0	0	0	Males	Earear	Arar
0	0	0	0	0	0	0	0	0	0	0	0	0	0	0	0	0	0	Females		
0	1	2	67	4	1	0	1	25	133	6	1	0	1	26	169	23	1	Males	Rafha'	Rafha
0	0	0	0	0	0	0	0	0	0	0	0	0	0	0	0	0	0	Females		
0	1	11	100	5	1	0	1	10	110	5	1	0	1	10	45	2	1	Males	Tarif	Turayf
0	0	0	0	0	0	0	0	0	0	0	0	0	0	0	0	0	0	Females		

The sixteenth services guide 2017_Region Northern Borders

Educational services at the populated area level

Special education - primary school 1 - 2

Intellectual disability- Primary						Amal-Primary						Noor-Primary						Gender	Populated area	Emirate or governorate or municipality
Number																				
Rented buildings	Owned buildings	Teachers	Students	Classes	Schools	Rented buildings	Owned buildings	Teachers	Students	Classes	Schools	Rented buildings	Owned buildings	Teachers	Students	Classes	Schools			
0	2	16	26	12	2	0	1	7	10	10	1	0	0	0	0	0	0	Males	Earear	Arar
0	1	9	26	6	1	0	0	0	0	0	0	0	0	0	0	0	0	Females		
0	1	13	21	5	1	0	1	3	3	4	1	0	0	0	0	0	0	Males	Rafha'	Rafha
1	0	4	13	4	1	0	0	0	0	0	0	0	0	0	0	0	0	Females		
0	1	9	11	6	1	0	1	4	3	2	1	0	0	0	0	0	0	Males	Tarif	Turayf
0	1	6	7	3	1	0	0	0	0	0	0	0	0	0	0	0	0	Females		
0	1	3	5	4	1	0	0	0	0	0	0	0	0	0	0	0	0	Males	Aleuyqilh	Al Uwayqilah
0	0	0	0	0	0	0	0	0	0	0	0	0	0	0	0	0	0	Females		

The sixteenth services guide 2017_Region Northern Borders

Table (46 - 1)

Educational services at the populated area level

Special education - primary school 2 - 2

Multiple disabilities- Primary						Autism-Primary						Hearing impaired-Primary						Gender	Populated area	Emirate or governorate or municipality	
Number																					
Rented buildings	Owned buildings	Teachers	Students	Classes	Schools	Rented buildings	Owned buildings	Teachers	Students	Classes	Schools	Rented buildings	Owned buildings	Teachers	Students	Classes	Schools				
0	0	0	0	0	0	0	0	0	0	0	0	0	0	0	0	0	0	0	Males	Earear	Arar
0	0	0	0	0	0	0	0	0	0	0	0	0	1	2	2	1	1	Females			
0	0	0	0	0	0	0	0	0	0	0	0	0	0	0	0	0	0	Males	Rafha'	Rafha	
0	0	0	0	0	0	0	0	0	0	0	0	1	0	1	5	2	1	Females			
0	0	0	0	0	0	0	0	0	0	0	0	0	0	0	0	0	0	Males	Tarif	Turayf	
0	0	0	0	0	0	0	0	0	0	0	0	0	1	1	1	2	1	Females			

The sixteenth services guide 2017_Region Northern Borders

Table (47 - 1)

Educational services at the populated area level

Special education - Intermediate school 1-2

Intellectual disability- Intermediate						Amal-Intermediate						Noor-Intermediate						Gender	Populated area	Emirate or governorate or municipality	
Number																					
Rented buildings	Owned buildings	Teachers	Students	Classes	Schools	Rented buildings	Owned buildings	Teachers	Students	Classes	Schools	Rented buildings	Owned buildings	Teachers	Students	Classes	Schools				
0	1	7	8	3	1	0	0	0	0	0	0	0	0	0	0	0	0	0	Males	Earear	Arar
0	1	3	10	2	1	0	0	0	0	0	0	0	0	0	0	0	0	0	Females		
0	1	6	7	3	1	0	1	2	1	3	1	0	0	0	0	0	0	0	Males	Rafha'	Rafha
1	0	3	2	1	1	0	0	0	0	0	0	0	0	0	0	0	0	0	Females		
0	1	3	3	3	1	0	1	4	2	3	1	0	0	0	0	0	0	0	Males	Tarif	Turayf
0	1	2	2	2	1	0	0	0	0	0	0	0	0	0	0	0	0	0	Females		

The sixteenth services guide 2017_Region Northern Borders

Educational services at the populated area level

Special education - Intermediate school 2-2

Multiple disabilities- Intermediate						Autism-Intermediate						Hearing impaired-Intermediate						Gender	Populated area	Emirate or governorate or municipality
Number																				
Rented buildings	Owned buildings	Teachers	Students	Classes	Schools	Rented buildings	Owned buildings	Teachers	Students	Classes	Schools	Rented buildings	Owned buildings	Teachers	Students	Classes	Schools			
0	0	0	0	0	0	0	0	0	0	0	0	0	1	1	6	3	1	Males	Earear	Arar
0	0	0	0	0	0	0	0	0	0	0	0	0	1	1	1	2	1	Females		
0	0	0	0	0	0	0	0	0	0	0	0	0	0	0	0	0	0	Males	Rafha'	Rafha
0	0	0	0	0	0	0	0	0	0	0	0	1	0	2	2	1	1	Females		
0	0	0	0	0	0	0	1	15	10	6	1	0	1	4	3	2	1	Males	Tarif	Turayf
0	0	0	0	0	0	0	0	0	0	0	0	0	0	0	0	0	0	Females		

The sixteenth services guide 2017_Region Northern Borders

Educational services at the populated area level

Special education - Secondary school 1-2

Intellectual disability- Secondary						Amal-Secondary						Noor-Secondary						Gender	Populated area	Emirate or governorate or municipality
Number																				
Rented buildings	Owred buildings	Teachers	Students	Classes	Schools	Rented buildings	Owred buildings	Teachers	Students	Classes	Schools	Rented buildings	Owred buildings	Teachers	Students	Classes	Schools			
0	2	6	16	6	2	0	1	1	3	2	1	0	0	0	0	0	0	Males	Earear	Arar
0	0	0	0	0	0	0	0	0	0	0	0	0	0	0	0	0	0	Females		
0	1	5	4	3	1	0	1	0	9	1	1	0	0	0	0	0	0	Males	Rafha'	Rafha
0	0	0	0	0	0	0	0	0	0	0	0	0	0	0	0	0	0	Females		
0	1	3	4	2	1	0	1	0	2	2	1	0	0	0	0	0	0	Males	Tarif	Turayf
0	0	0	0	0	0	0	0	0	0	0	0	0	0	0	0	0	0	Females		

The sixteenth services guide 2017_Region Northern Borders

Educational services at the populated area level

Special education - Secondary school 2-2

Multiple disabilities- Secondary						Autism-Secondary						Hearing impaired-Secondary						Gender	Populated area	Emirate or governorate or municipality
Number																				
Rented buildings	Owned buildings	Teachers	Students	Classes	Schools	Rented buildings	Owned buildings	Teachers	Students	Classes	Schools	Rented buildings	Owned buildings	Teachers	Students	Classes	Schools			
0	0	0	0	0	0	0	0	0	0	0	0	0	0	0	0	0	0	Males	Earear	Arar
0	0	0	0	0	0	0	0	0	0	0	0	1	0	0	3	2	1	Females		
0	0	0	0	0	0	0	0	0	0	0	0	0	0	0	0	0	0	Males	Rafha'	Rafha
0	0	0	0	0	0	0	0	0	0	0	0	0	1	2	2	2	1	Females		

The sixteenth services guide 2017_Region Northern Borders

Health services at the populated area level

Public hospitals, Primary care centres, Ambulance centers and Red crescent

Ambulance and Red Crescent Centres			Primary care centres					Public hospitals						Populated area	Emirate or governorate or municipality
Number			Number					Number							
Ambulances	Paramedics	Ambulance centres	Female nurses	Male nurses	Female doctors	Male doctors	Centres	Female nurses	Male nurses	Female doctors	Male doctors	Beds	Hospitals		
4	23	2	138	67	39	64	18	1137	217	100	307	960	6	Earear	Arar
0	0	0	2	0	0	1	1	0	0	0	0	0	0	Aldayadib	Arar
0	0	0	1	0	0	1	1	0	0	0	0	0	0	Alsulaymania	Arar
2	11	1	6	0	2	5	2	12	19	0	2	50	1	Jadiduh Earear	Al Jadidah
0	0	0	0	1	0	1	1	0	0	0	0	0	0	Umm Khansur	Umm Khansar
2	8	1	2	2	0	2	1	0	0	0	0	0	0	Huzam Aljalamid	Hazem Aljalamid
3	13	1	33	10	11	14	5	107	52	21	88	100	1	Rafha'	Rafha
0	0	0	2	1	1	3	1	0	0	0	0	0	0	Center Sharth	Rafha
0	0	0	1	0	1	1	1	0	0	0	0	0	0	Border Guard Center	Rafha
0	0	0	0	0	0	1	1	0	0	0	0	0	0	Qayasumuh Fayhan	Rafha
2	11	1	3	2	0	2	1	0	0	0	0	0	0	Almarkuz Wayashmal	Rafha
0	0	0	3	1	1	1	1	0	0	0	0	0	0	Hजारuh Euduh	Rafha
2	11	1	2	0	1	4	1	0	0	0	0	0	0	Laynah	Linah
2	10	1	7	5	1	2	1	48	19	4	28	50	1	Shaebih Nasab	Al Shuaba
0	0	0	0	0	0	0	1	0	0	0	0	0	0	Samah	Samah
0	0	0	0	2	0	0	1	0	0	0	0	0	0	Nsab	Nesab
0	0	0	0	1	0	1	1	0	0	0	0	0	0	Lawqa	Logah
0	0	0	4	1	1	3	1	0	0	0	0	0	0	Talaeah Altamyat	Al Temyat
0	0	0	3	2	1	2	1	0	0	0	0	0	0	Hijrat Bin Sharim	Ibn Shuraim

Health services at the populated area level

Public hospitals, Primary care centers, Ambulance centers and Red crescent

Ambulance and Red Crescent Centres			Primary care centres					Public hospitals						Populated area	Emirate or governorate or municipality
Number			Number					Number							
Ambulances	Paramedics	Ambulance centres	Female nurses	Male nurses	Female doctors	Male doctors	Centres	Female nurses	Male nurses	Female doctors	Male doctors	Beds	Hospitals		
2	10	1	4	3	1	5	1	0	0	0	0	0	0	Rawdat Hibas	Ibn Habas
0	0	0	0	2	0	1	1	0	0	0	0	0	0	Umm 'Ardamh	Umm Radhama
0	0	0	3	2	0	2	1	0	0	0	0	0	0	Alkhashibi	Al Khashabi
0	0	0	2	0	0	1	1	0	0	0	0	0	0	Aleijramih	Al Ajramiyah
5	23	2	47	9	7	15	5	282	88	16	74	200	1	Tarif	Turayf
2	12	1	12	7	3	8	1	60	28	5	34	50	1	Aleuyqilh	Al Uwayqilah
0	0	0	3	0	0	1	1	0	0	0	0	0	0	Hijrat Alsalmania	Al Uwayqilah
0	0	0	0	1	0	0	1	0	0	0	0	0	0	Alsahn	Al Sahn
0	0	0	3	0	0	1	1	0	0	0	0	0	0	Aldawid	Alduwaid
0	0	0	1	1	0	1	1	0	0	0	0	0	0	Alkasib	Al-Kasib
0	0	0	2	0	0	1	1	0	0	0	0	0	0	Abwrwath	Abu Rawath
0	0	0	0	2	0	2	1	0	0	0	0	0	0	Zahuh	Zahwah

The sixteenth services guide 2017_Region Northern Borders

Table (52 - 1)

Health services at the populated area level

Private hospitals and clinics and specialized medical centres

Specialized public medical centres								Private clinics					Private hospitals						Populated area	Emirate or governorate or municipality
Number								Number					Number							
Ambulances	Paramedics	Female nurses	Male nurses	Female doctors	Male doctors	Beds	Specialized centre	Female nurses	Male nurses	Female doctors	Male doctors	Clinics	Female nurses	Male nurses	Female doctors	Male doctors	Beds	Hospitals		
0	0	139	11	8	56	50	3	88	12	29	59	16	0	0	0	0	0	0	Earear	Arar
0	0	0	0	0	0	0	0	17	1	7	13	4	0	0	0	0	0	0	Rafha'	Rafha
0	0	0	0	0	1	0	1	21	1	9	22	5	0	0	0	0	0	0	Tarif	Turayf
0	0	0	0	0	0	0	0	6	2	8	4	2	0	0	0	0	0	0	Aleuyqilh	Al Uwayqilah

The sixteenth services guide 2017_Region Northern Borders

Higher education services at the populated area level

Public and private universities

Private universities branches					Public universities branches					Private universities					Public universities					Populated area	Emirate or governorate or municipality
Number					Number					Number					Number						
Female teaching members	Female students	Male teaching members	Male students	Branches	Female teaching members	Female students	Male teaching members	Male students	Branches	Female teaching members	Female students	Male teaching members	Male students	Universities	Female teaching members	Female students	Male teaching members	Male students	Universities		
0	0	0	0	0	0	0	0	0	0	0	0	0	0	0	391	8524	504	6407	1	Earear	Arar
0	0	0	0	0	115	4273	143	2148	1	0	0	0	0	0	0	0	0	0	0	Rafha'	Rafha
0	0	0	0	0	62	1186	11	355	1	0	0	0	0	0	0	0	0	0	0	Tarif	Turayf
0	0	0	0	0	24	262	0	0	1	0	0	0	0	0	0	0	0	0	0	Aleuyqilh	Al Uwayqilah

The sixteenth services guide 2017_Region Northern Borders

Higher education services at the populated area level public and private higher institutes and colleges

Public higher institutes						Private collages						Public collages						Populated area	Emirate or governorate or municipality
Number						Number						Number							
Female teaching members	Female students	Female institutes	Male teaching members	Male Students	Males institutes	Female teaching members	Female students	Females Collages	Male teaching members	Male Students	Males collages	Female teaching members	Female students	Females Collages	Male teaching members	Male Students	Males collages		
0	0	0	0	0	0	0	0	0	0	0	0	23	331	1	57	1527	1	Earear	Arar

The sixteenth services guide 2017_Region Northern Borders

Public services at the populated area level

Number of Agricultural, Social, Administrative and Public Services and Banking Finance 1-2

Administrative services																								Populated area	Emirate or governorate or municipality		
Security control	Security point	Health affairs	Industrial fund	Real-estate fund	Social development fund	Labour office branch	Water branch	Financial branch	Transport branch	Females education office	Males education office	Females Education administration	Males education administration	Office of municipal services	Municipality centre	Secretariat of municipality	Pensions	Social Insurance	Awqaf (mortmain)	Center of promotion of virtue	Civil affairs	Passport department	Traffic centers			Police station	Police centre
3	1	1	0	1	1	3	1	1	1	1	1	1	1	0	1	1	1	1	2	1	1	3	1	4	3	Earear	Arar
0	0	0	0	0	0	0	0	0	0	0	0	0	0	0	0	0	0	0	0	0	0	0	0	0	0	Alshazi Manahy Bin Bikr	Arar
1	0	0	0	0	0	0	0	0	0	0	0	0	0	0	0	0	0	0	0	0	0	0	0	0	0	Aldayadib	Arar
0	0	0	0	0	0	0	0	0	0	0	0	0	0	0	0	0	0	0	0	0	0	0	0	0	0	Hzae Bin Saeid	Arar
0	0	0	0	0	0	0	0	0	0	0	0	0	0	0	0	0	0	0	0	0	0	0	0	0	0	Alsulaymania	Arar
0	0	0	0	0	0	0	0	0	0	0	0	0	0	0	0	0	0	0	0	1	0	1	0	0	1	Jadiduh Earear	Al Jadidah
0	0	0	0	0	0	0	0	0	0	0	0	0	0	0	1	0	0	0	0	0	0	0	0	0	0	Umm Khansur	Umm Khansar
2	0	0	0	0	0	0	0	0	0	0	0	0	0	0	0	0	0	0	0	0	0	0	1	0	1	Huzam Aljalamid	Hazem Aljalamid
0	1	0	0	1	0	1	1	1	1	1	1	0	0	0	1	0	1	0	1	1	1	1	1	0	1	Rafha'	Rafha
0	0	0	0	0	0	0	0	0	0	0	0	0	0	0	0	0	0	0	0	0	0	0	0	0	0	Center Sharth	Rafha
0	0	0	0	0	0	0	0	0	0	0	0	0	0	0	0	0	0	0	0	0	0	0	0	0	0	Border Guard Center In	Rafha
0	0	0	0	0	0	0	0	0	0	0	0	0	0	0	0	0	0	0	0	0	0	0	0	0	0	'Aban Suqi	Rafha
0	0	0	0	0	0	0	0	0	0	0	0	0	0	0	0	0	0	0	0	0	0	0	0	0	0	Almusandiq	Rafha
0	0	0	0	0	0	0	0	0	0	0	0	0	0	0	0	0	0	0	0	0	0	0	0	0	0	Hadaq Aljunduh	Rafha
0	0	0	0	0	0	0	0	0	0	0	0	0	0	0	0	0	0	0	0	0	0	0	0	1	0	Qayasumuh Fayhan	Rafha
0	0	0	0	0	0	0	0	0	0	0	0	0	0	0	0	0	0	0	0	0	0	0	0	1	0	Almarkuz Wayashmal	Rafha
0	0	0	0	0	0	0	0	0	0	0	0	0	0	0	0	0	0	0	0	0	0	0	0	0	0	Hajaruh Euduh	Rafha
0	0	0	0	0	0	0	0	0	0	0	0	0	0	0	0	0	0	0	0	0	0	0	0	0	0	Badiat Altawiriq	Rafha

The sixteenth services guide 2017_Region Northern Borders

Public services at the populated area level

Number of Agricultural, Social, Administrative and Public Services and Banking Finance 1-2

Administrative services																								Populated area	Emirate or governorate or municipality		
Security control	Security point	Health affairs	Industrial fund	Real-estate fund	Social development fund	Labour office branch	Water branch	Financial branch	Transport branch	Females education office	Males education office	Females Education administration	Males education administration	Office of municipal services	Municipality centre	Secretariat of municipality	Pensions	Social Insurance	Awqaf (mortmain)	Center of promotion of virtue	Civil affairs	Passport department	Traffic centers			Police station	Police centre
0	0	0	0	0	0	0	1	0	0	0	0	0	0	0	1	0	0	0	0	1	0	0	1	0	1	Laynah	Linah
0	0	0	0	0	0	0	0	0	0	0	0	0	0	0	0	0	0	0	0	0	0	0	0	0	0	Abwusur Bin Jabrin	Linah
0	0	0	0	0	0	0	1	0	0	0	0	0	0	0	1	0	0	0	0	1	0	0	1	0	1	Shaebih Nasab	Al Shuaba
0	0	0	0	0	0	0	0	0	0	0	0	0	0	0	0	0	0	0	0	0	0	0	0	0	0	Alqusuriat	Al Shuaba
0	0	0	0	0	0	0	0	0	0	0	0	0	0	0	0	0	0	0	0	0	0	0	0	0	0	Samah	Samah
0	0	0	0	0	0	0	0	0	0	0	0	0	0	0	0	0	0	0	0	0	0	0	0	0	0	Nsab	Nesab
0	0	0	0	0	0	0	0	0	0	0	0	0	0	0	0	0	0	0	0	0	0	0	0	1	0	Lawqa	Logah
0	0	0	0	0	0	0	0	0	0	0	0	0	0	0	1	0	0	0	0	1	0	0	0	1	0	Talaeah Altamyat	Al Temyat
0	0	0	0	0	0	0	0	0	0	0	0	0	0	0	0	0	0	0	0	0	0	0	0	0	0	Hijrat Alraghlia	Al Temyat
0	0	0	0	0	0	0	0	0	0	0	0	0	0	0	1	0	0	0	0	0	0	0	0	1	0	Hijrat Bin Sharim	Ibn Shuraim
0	0	0	0	0	0	0	0	0	0	0	1	0	0	0	1	0	0	0	0	1	0	0	0	1	1	Rawdat Hibas	Ibn Habas
1	0	0	0	0	0	0	0	0	0	0	0	0	0	0	0	0	0	0	0	0	0	0	0	0	0	Umm 'Ardamh	Umm Radhama
0	0	0	0	0	0	0	0	0	0	0	0	0	0	1	0	0	0	0	0	0	0	0	0	1	0	Alkhashibi	Al Khashabi
1	0	0	0	0	0	0	0	0	0	0	0	0	0	0	0	0	0	0	0	0	0	0	0	0	0	Zibalaan	Zabala
0	0	0	0	0	0	0	0	0	0	0	0	0	0	0	0	0	0	0	0	0	0	0	0	0	0	Alejramih	Al Ajramiyah
0	0	0	0	0	0	0	0	0	0	0	0	0	0	0	0	0	0	0	0	0	0	0	0	0	0	Raghua	Reghawah
0	0	0	0	0	0	0	0	0	0	0	0	0	0	0	0	0	0	0	0	0	0	0	0	0	0	Alhidaquh	Al Hedq
0	0	0	0	0	0	0	0	0	0	0	0	0	0	0	0	0	0	0	0	0	0	0	0	0	0	Aeyuj Laynah	Ayuj Linat

The sixteenth services guide 2017_Region Northern Borders

Public services at the populated area level

Number of Agricultural, Social, Administrative and Public Services and Banking Finance 1-2

Administrative services																								Populated area	Emirate or governorate or municipality		
Security control	Security point	Health affairs	Industrial fund	Real-estate fund	Social development fund	Labour office branch	Water branch	Financial branch	Transport branch	Females education office	Males education office	Females Education administration	Males education administration	Office of municipal services	Municipality centre	Secretariat of municipality	Pensions	Social Insurance	Awqaf (mortmain)	Center of promotion of virtue	Civil affairs	Passport department	Traffic centers			Police station	Police centre
0	0	0	0	0	0	0	0	0	0	0	0	0	0	0	0	0	0	0	0	0	0	0	0	1	0	Alhadqa	Al Hedqa
0	0	0	0	0	0	0	0	0	0	0	0	0	0	0	0	0	0	0	0	0	0	0	0	0	0	Aljamima	Al Jamimah
0	1	0	0	0	0	1	1	1	1	1	1	0	0	0	1	0	0	0	1	1	1	3	1	2	1	Tarif	Turayf
1	0	0	0	0	0	0	0	0	0	0	0	0	0	0	0	0	0	0	0	0	0	0	0	0	0	Aljaraniu	Al Jarani
0	0	0	0	0	0	1	1	0	0	1	1	0	0	0	1	0	0	0	1	1	0	0	1	0	1	Aleuyqilh	Al Uwayqilah
0	0	0	0	0	0	0	0	0	0	0	0	0	0	0	0	0	0	0	0	0	0	0	0	0	0	Alkharu Hajaruh Bin	Al Uwayqilah
0	0	0	0	0	0	0	0	0	0	0	0	0	0	0	0	0	0	0	0	0	0	0	0	0	0	Hijrat Alsalmania	Al Uwayqilah
0	0	0	0	0	0	0	0	0	0	0	0	0	0	0	0	0	0	0	0	0	0	0	0	0	0	Alsahn	Al Sahn
0	0	0	0	0	0	0	0	0	0	0	0	0	0	0	0	0	0	0	0	0	0	0	0	1	0	Aldawid	Alduwaid
0	0	0	0	0	0	0	0	0	0	0	0	0	0	0	0	0	0	0	0	0	0	0	0	0	0	Alhabakuh	Alduwaid
0	0	0	0	0	0	0	0	0	0	0	0	0	0	0	0	0	0	0	0	0	0	0	0	1	0	Alkasib	Al-Kasib
0	0	0	0	0	0	0	0	0	0	0	0	0	0	0	0	0	0	0	0	0	0	0	0	0	0	Abwrwath	Abu Rawath
1	0	0	0	0	0	0	0	0	0	0	0	0	0	0	0	0	0	0	0	0	0	0	0	1	0	Sadah Alkharu	N'uijan
0	0	0	0	0	0	0	0	0	0	0	0	0	0	0	0	0	0	0	0	0	0	0	0	1	0	Zahuh	Zahwah
0	0	0	0	0	0	0	0	0	0	0	0	0	0	0	0	0	0	0	0	0	0	0	0	1	0	Shamqil Bin Rimal	Alaydeyah

The sixteenth services guide 2017_Region Northern Borders

Public services at the populated area level

Number of Agricultural, Social, Administrative and Public Services and Banking Finance 2-2

Cities and villages where public services are available (available or not)					General, financial and banking services					Social and development services								Agricultural services			Populated area	Emirate or governorate or municipality	
Internet network	Cell phone	Telephone network	Water network	Electricity	Commercial bank	Postman	Post office	Travel agency	Public library	Civil defence	Cooperative association	Cooperative association	Development committee	Development centre	Social security	Notary branch	Notary	Court	Agricultural fund	Agricultural branch			Agricultural directorate
Available	Available	Available	Available	Available	9	0	1	3	1	7	5	1	1	1	1	1	1	2	1	1	1	Earear	Arar
Available	Available	Not Available	Not Available	Available	0	0	0	0	0	0	0	0	0	0	0	0	0	0	0	0	0	Alshazi Manahy Bin	Arar
Available	Available	Available	Not Available	Available	0	0	0	0	0	0	0	0	0	0	0	0	0	0	0	0	0	Aldayadib	Arar
Available	Available	Available	Not Available	Available	0	0	0	0	0	0	0	0	0	0	0	0	0	0	0	0	0	Hzae Bin Saeid	Arar
Available	Available	Not Available	Available	Available	0	0	1	0	0	0	0	0	0	0	0	0	0	0	0	0	0	Alsulaymania	Arar
Available	Available	Available	Available	Available	0	0	1	0	0	1	0	0	0	0	0	0	0	0	0	0	0	Jadiduh Earear	Al Jadidah
Available	Available	Available	Available	Available	0	1	0	0	0	0	0	0	0	0	0	0	0	0	0	0	0	Umm Khansur	Umm Khansar
Available	Available	Not Available	Available	Available	0	1	0	0	0	1	0	0	0	0	0	0	0	0	0	0	0	Huzam Aljalamid	Hazem Aljalamid
Available	Available	Available	Available	Available	3	0	1	2	1	3	3	1	1	0	1	0	1	1	0	1	0	Rafha'	Rafha
Not Available	Available	Not Available	Not Available	Available	0	0	0	0	0	0	0	0	0	0	0	0	0	0	0	0	0	Center Sharth	Rafha
Not Available	Not Available	Not Available	Not Available	Not Available	0	0	0	0	0	0	0	0	0	0	0	0	0	0	0	0	0	Border Guard Center	Rafha
Not Available	Available	Not Available	Available	Available	0	0	0	0	0	0	0	0	0	0	0	0	0	0	0	0	0	'Aban Suqi	Rafha
Not Available	Available	Not Available	Available	Available	0	0	0	0	0	0	0	0	0	0	0	0	0	0	0	0	0	Almusandiq	Rafha
Not Available	Available	Not Available	Available	Available	0	0	0	0	0	0	0	0	0	0	0	0	0	0	0	0	0	Hadaq Aljunduh	Rafha
Not Available	Available	Not Available	Available	Available	0	0	0	0	0	0	0	0	0	0	0	0	0	0	0	0	0	Qayasumuh Fayhan	Rafha
Not Available	Not Available	Available	Not Available	Available	0	0	0	0	0	1	0	0	0	0	0	0	0	0	0	0	0	Almarkuz Wayashmal	Rafha
Not Available	Not Available	Available	Available	Available	0	0	0	0	0	0	0	0	0	0	0	0	0	0	0	0	0	Hajaruh Euduh	Rafha
Not Available	Not Available	Not Available	Not Available	Available	0	0	0	0	0	0	0	0	0	0	0	0	0	0	0	0	0	Badiat Altawiriq	Rafha

The sixteenth services guide 2017_Region Northern Borders

Public services at the populated area level


Number of Agricultural, Social, Administrative and Public Services and Banking Finance 2-2

Cities and villages where public services are available (available or not)					General, financial and banking services					Social and development services								Agricultural services			Populated area	Emirate or governorate or municipality	
Internet network	Cell phone	Telephone network	Water network	Electricity	Commercial bank	Postman	Post office	Travel agency	Public library	Civil defence	Cooperative association	Cooperative association	Development committee	Development centre	Social security	Notary branch	Notary	Court	Agricultural fund	Agricultural branch			Agricultural directorate
Not Available	Not Available	Available	Available	Available	0	0	1	0	0	1	1	0	0	0	0	0	1	1	0	0	0	Laynah	Linah
Not Available	Not Available	Not Available	Not Available	Available	0	0	0	0	0	0	0	0	0	0	0	0	0	0	0	0	0	Abwusur Bin Jabrin	Linah
Not Available	Available	Available	Available	Available	0	0	1	0	0	1	1	0	0	0	0	0	1	1	0	0	0	Shaebih Nasab	Al Shuaba
Not Available	Available	Not Available	Available	Available	0	0	0	0	0	0	0	0	0	0	0	0	0	0	0	0	0	Alqusuriat	Al Shuaba
Not Available	Not Available	Not Available	Not Available	Available	0	0	0	0	0	0	0	0	0	0	0	0	0	0	0	0	0	Samah	Samah
Not Available	Available	Not Available	Not Available	Available	0	0	0	0	0	0	0	0	0	0	0	0	0	0	0	0	0	Nsab	Nesab
Not Available	Available	Not Available	Available	Available	0	0	1	0	0	0	0	0	0	0	0	0	0	0	0	0	0	Lawqa	Logah
Not Available	Available	Available	Available	Available	0	0	0	0	0	1	1	0	1	0	0	0	0	0	0	0	0	Talaeah Altamyat	Al Temyat
Not Available	Not Available	Not Available	Not Available	Available	0	0	0	0	0	0	0	0	0	0	0	0	0	0	0	0	0	Hijrat Alraghlia	Al Temyat
Not Available	Not Available	Not Available	Available	Available	0	0	0	0	0	1	1	0	0	0	0	0	0	0	0	0	0	Hijrat Bin Sharim	Ibn Shuraim
Not Available	Available	Available	Available	Available	0	0	1	0	0	1	1	0	0	0	0	0	0	0	0	0	0	Rawdat Hibas	Ibn Habas
Not Available	Available	Not Available	Available	Available	0	0	0	0	0	0	0	0	0	0	0	0	0	0	0	0	0	Umm 'Ardamh	Umm Radhama
Not Available	Not Available	Available	Available	Not Available	0	0	0	0	0	0	0	0	0	0	0	0	0	0	0	0	0	Alkhashibi	Al Khashabi
Available	Available	Not Available	Available	Not Available	0	0	0	0	0	0	0	0	0	0	0	0	0	0	0	0	0	Zibalaan	Zabala
Not Available	Available	Available	Available	Not Available	0	0	0	0	0	0	0	0	0	0	0	0	0	0	0	0	0	Aleijramih	Al Ajramiyah
Not Available	Not Available	Not Available	Available	Not Available	0	0	0	0	0	0	0	0	0	0	0	0	0	0	0	0	0	Raghua	Reghawah
Not Available	Available	Not Available	Available	Not Available	0	0	0	0	0	0	0	0	0	0	0	0	0	0	0	0	0	Alhidaquh	Al Hedq
Not Available	Not Available	Not Available	Not Available	Available	0	0	0	0	0	0	0	0	0	0	0	0	0	0	0	0	0	Aeyuj Laynah	Ayouj Linat

Public services at the populated area level

Number of Agricultural, Social, Administrative and Public Services and Banking Finance 2-2

Cities and villages where public services are available (available or not)					General, financial and banking services					Social and development services									Agricultural services			Populated area	Emirate or governorate or municipality
Internet network	Cell phone	Telephone network	Water network	Electricity	Commercial bank	Postman	Post office	Travel agency	Public library	Civil defence	Cooperative association	Cooperative association	Development committee	Development centre	Social security	Notary branch	Notary	Court	Agricultural fund	Agricultural branch	Agricultural directorate		
Not Available	Available	Not Available	Not Available	Available	0	0	0	0	0	0	0	0	0	0	0	0	0	0	0	0	0	Alhadqa	Al Hedqa
Not Available	Available	Not Available	Available	Available	0	0	0	0	0	0	0	0	0	0	0	0	0	0	0	0	0	Aljamima	Al Jamimah
Available	Available	Available	Available	Available	2	0	1	1	1	2	1	0	1	0	1	0	1	1	0	1	0	Tarif	Turayf
Not Available	Available	Not Available	Not Available	Available	0	0	0	0	0	0	0	0	0	0	0	0	0	0	0	0	0	Aljaraniu	Al Jarani
Available	Available	Available	Available	Available	1	0	1	0	0	1	1	0	1	1	0	0	1	1	0	1	0	Aleuyqilh	Al Uwayqilah
Available	Available	Available	Available	Available	0	0	0	0	0	0	0	0	0	0	0	0	0	0	0	0	0	Alkharu Hajaruh Bin	Al Uwayqilah
Available	Available	Not Available	Available	Available	0	0	0	0	0	0	0	0	0	0	0	0	0	0	0	0	0	Hijrat Alsalmania	Al Uwayqilah
Available	Available	Available	Not Available	Available	0	0	0	0	0	0	0	0	0	0	0	0	0	0	0	0	0	Alsahn	Al Sahn
Available	Available	Not Available	Available	Available	0	0	0	0	0	0	0	0	0	0	0	0	0	0	0	0	0	Aldawid	Alduwaid
Available	Available	Not Available	Not Available	Available	0	0	0	0	0	0	0	0	0	0	0	0	0	0	0	0	0	Alhabakuh	Alduwaid
Available	Available	Not Available	Available	Available	0	0	0	0	0	0	0	0	0	0	0	0	0	0	0	0	0	Alkasib	Al-Kasib
Available	Available	Not Available	Available	Available	0	0	0	0	0	1	0	0	0	0	0	0	0	0	0	0	0	Abwrwath	Abu Rawath
Available	Available	Not Available	Available	Available	0	0	0	0	0	0	0	0	0	0	0	0	0	0	0	0	0	Sadah Alkharu	N'uijan
Available	Available	Not Available	Available	Available	0	0	0	0	0	0	0	0	0	0	0	0	0	0	0	0	0	Zahuh	Zahwah
Available	Available	Not Available	Available	Available	0	0	0	0	0	0	0	0	0	0	0	0	0	0	0	0	0	Shamqil Bin Rimal	Alaydeyah



الهيئة العامة للإحصاء
General Authority for Statistics

