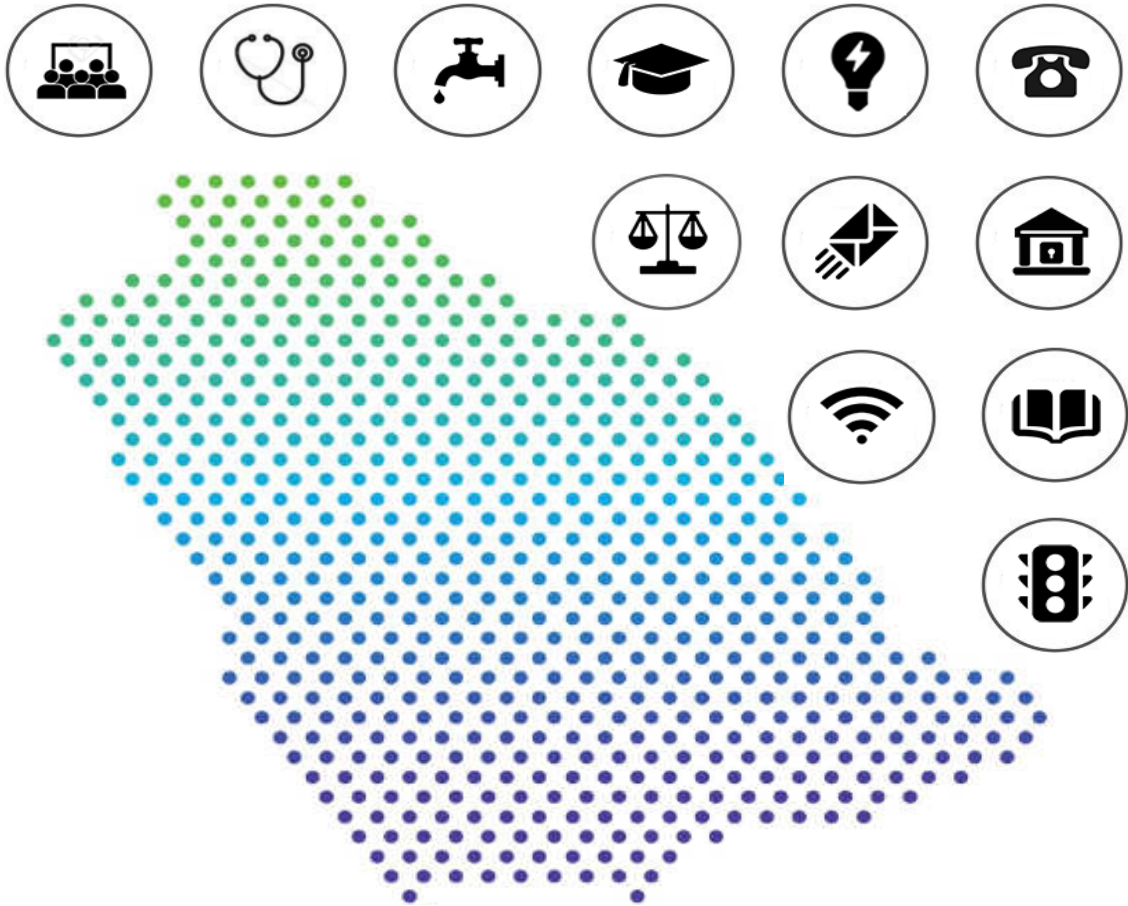





الهيئة العامة للإحصاء
General Authority for Statistics

The Sixteenth Services Guide 2017

Makkah Al-Mokarramah Region



December 2017





الهيئة العامة للإحصاء
General Authority for Statistics



Table of Contents

Serial number	Topic	Page number
1	Table of contents	4
2	Index of the publishing tables	5-9
3	Preface	10
4	Metadata for the services guide	11 -20
5	Publishing tables	21



Index of the Publishing Tables

Table number	Title	Page number
1	Data on the number of public service establishments at the administrative level	22
2	Main economic indicators of institutions by economic activity at the level of the region for the year 2015	23
3	Number of population (Saudi / non - Saudi), gender and number of housing units at the governorate level	24
4	Educational services at the governorate level Data on male education in the public sector	26
5	Educational services at the governorate level Data on female education in the public sector	28
6	Educational services at the governorate level Indicators of male education in the public sector	30
7	Educational services at the governorate level Indicators of female education in the public sector	32
8	Educational services at the governorate level Data on male education in the private sector	34
9	Educational services at the governorate level Data on female education in the private sector	35
10	Educational services at the governorate level Indicators of male education in the private sector	36
11	Educational services at the governorate level Indicators of female education in the private sector	37
12	Educational services at the governorate level Other education data for males in the public sector	38





Table number	Title	Page number
13	Educational services at the governorate level Other education data for females in the public sector	40
14	Educational services at the governorate level Indicators of other education for males in the public sector	42
15	Educational services at the governorate level Indicators of other education for females in the public sector	44
16	Educational services at the governorate level Other education data for males and females in the private sector	46
17	Higher education services at the governorate level Public and private universities and their branches	47
18	Higher education services at the governorate level Public and private colleges and high institutes	48
19	Health services at the governorate level Public and private hospitals	49
20	Health services at the governorate level Public primary care centers and private clinics	51
21	Health services at the governorate level Ambulance and Red Crescent Centers	53
22	Public services at the governorate level Number of agricultural, social, administrative, public and financial services in cities and villages	55
23	Educational services at the municipalities level Data on male education in the public sector	57
24	Educational services at the municipalities level Data on female education in the public sector	67



Table number	Title	Page number
25	Educational services at the municipalities level Data on male education in the private sector	77
26	Educational services at the municipalities level Data on female education in the private sector	78
27	Educational services at the municipalities level Other education data for males in the public sector	79
28	Educational services at the municipalities level Other education data for females in the public sector	84
29	Educational services at the the municipalities level Other education data for males and females in the private sector	91
30	Health services at the municipalities level Public primary care centers and private clinics	93
31	Health services at the municipalities level Ambulance and Red Crescent Centers	102
32	Public services at the municipalities level Number of agricultural, social, administrative, public and financial services in cities and villages	105
33	Geographical data at the populated area level	121
34	Educational services at the populated area level Kindergarten stage	522
35	Educational services at the populated area level Primary Stage 1-2	530
36	Educational services at the populated area level Primary Stage 2-2	591
37	Educational services at the populated area level Intermediate Stage 1-2	592





Table number	Title	Page number
38	Educational services at the populated area level Intermediate Stage 2-2	633
39	Educational services at the populated area level Secondary Stage 1-3	638
40	Educational services at the populated area level Secondary Stage 2-3	663
41	Educational services at the populated area level Secondary Stage 3-3	665
42	Educational services at the populated area level Literacy and Adults Education Stage 1 - 2	669
43	Educational services at the populated area level Literacy and Adults Education Stage 2 - 2	685
44	Educational services at the populated area level Institutes	686
45	Educational services at the populated area level Special education - Primary stage 1 -2	687
46	Educational services at the populated area level Special education - Primary stage 2 -2	695
47	Educational services at the populated area level Special education - Intermediate stage 1-2	698
48	Educational services at the populated area level Special education - Intermediate stage 2-2	702
49	Educational services at the populated area level Special education - Secondary stage 1-2	705





Table number	Title	Page number
50	Educational services at the populated area level Special education - Secondary stage 2-2	708
51	Health services at the populated area level Public Hospitals, Primary Care Centers, Ambulance and Red Crescent Centers	710
52	Health services at the populated area level Hospitals, private clinics and specialized medical centers	722
53	Higher education services at the populated area level Public and private universities	723
54	Higher education services at the populated area level Colleges and public and private high institutes	724
55	Public services at the populated area level Number of Agricultural, Social, Administrative, Public and Financial Services1-2	725
56	Public services at the populated area level Number of Agricultural, Social, Administrative, Public and Financial Services2-2	948





Preface

One of the most important responsibilities entrusted to the General Authority for Statistics (GaStat) is to provide a wide range of statistical data and indicators through conducting surveys, researches and statistical studies in the population, social, economic fields. The Authority also coordinates with the government entities to collect and prepare the statistical information related to the activities of those entities and they provide the Authority with it on a regular basis as required by the system of GaStat.

GaStat, represented by the Government Services Statistics Department and the Geographical Statistics Department, have issued a series of Services Guides since the issuance of the Royal Decree No. 3 and / 26301 dated 30/11/1401H which indicate that the General Authority for Statistics (GaStat) has to issue the Services Guide for the cities and villages of the Kingdom of Saudi Arabia to be a unified official reference for all ministries, departments, and governmental institutions.

GaStat is pleased to provide the Services Guide for the cities and villages of the Kingdom of Saudi Arabia, the sixteenth edition, which reflects the data related to the educational, health, administrative, social, security services, judiciary, agricultural, banking, lending funds and public services for the year 1436/1437 H, which is the reference year of this guide. The guide's data shall be a useful reference for all beneficiaries and shall meet the requirements of planners, researchers and those concerned with the distribution of the public and private services at the Kingdom's level.





Metadata for the Services Guide

First: Descriptive introduction for the services guide:

The Royal Decree No. 3 // 26301 dated 30/11/1401 H indicates that the General Authority for Statistics (GaStat) has to issue a Services Guide for the cities and villages of the Kingdom of Saudi Arabia to be a unified official reference for all ministries, departments, and government institutions. It aims at providing essential data for planners, development policy makers and decision makers. The Authority works on preparing, publishing, and improving this Guide, also it makes the necessary amendments and updates it to meet the new changes, requirements and the actual needs in accordance with the achievement of the Kingdom's Vision 2030 in all sectors from the essential data included in the Guide.

The Guides takes the administrative division of the Kingdom of Saudi Arabia according to the regions system issued by Royal Decree No. 92 / dated 27/8/1412 H (administrative regions, governorates, municipalities) as a general framework for the distribution and classification of data in 4 main groups including (the geographic dimension, general and higher education, health services, public and administrative services) available in the cities and villages of the Kingdom of Saudi Arabia.

The Services Guide for the cities and villages of the Kingdom of Saudi Arabia is the result of the service inventory survey in villages and cities which is one of the field surveys for the government departments that provide the service in the Kingdom of Saudi Arabia. And it is an inventory of all available services in the populated area (cities - villages) distributed by the administrative division of the Kingdom of Saudi Arabia.





Second: Objectives of preparing the services guide:

The services guide in the cities and villages of the Kingdom of Saudi Arabia aims at a number of objectives, most importantly:

- 1-Providing a database about the most important service establishments at the level of the Kingdom's regions
- 2-Providing a database about the provided educational services (Education and higher education public and private) at the level of the governorates, municipalities and populated areas in different regions of the Kingdom.
- 3-Providing a database about the provided health services (hospitals, public primary care centers, ambulances and red crescent centers and private hospitals and clinics) at the level of the governorates, municipalities and populated areas in different regions of the Kingdom.
- 4-Providing database about the administrative and public services at the level of the governorates, municipalities and populated areas in different regions of the Kingdom.
- 5- Providing geographical databases and information for each populated area with a certified service and a distance of one kilometer from the administrative unit (emirate, governorate or municipality) which is associated with the populated area, direction and type of road where the populated area and the administrative unit are linked, as well as data about the nearest populated area with educational services or health for the populated areas that do not have any of these services.



Third: Benefits of the services guide:

The importance of issuing the services guide in the cities and villages of the Kingdom is to find a guide that contains data and information unified and officially documented and with high degree of accuracy for all services available in the cities and villages of the Kingdom to be a unified reference for all ministries and government entities and institutions and others. It is also considering as an official document for decision makers in the various sectors in the planning and distribution of services field. A number of government entities are taking the guide as a main and important reference on which they rely on whether in a direct or indirect way to set the future plans for the work and tasks required by them, also to distribute the service facilities in the cities and villages of the Kingdom.

Forth: Periodicity of the services guide:

The first services guide in the cities and villages of the Kingdom of Saudi Arabia was issued in 1402 H, and the guide is issued every three years.



Fifth: Data source for the services guide:

The services guide in the cities and villages of the Kingdom of Saudi Arabia depends on the data and information related to the services from its main sources, represented in the administrative records of the various governmental entities. This data is automatically collected and stored in databases to be processed, monitored, recorded and classified according to the populated area and the administrative subordination.

Sixth: Data reference for the services guide:

The reference year for the data of the services guide (the sixteenth edition) is the financial year of 1436/1437H (2016).

Seventh: Scope of the services guide:

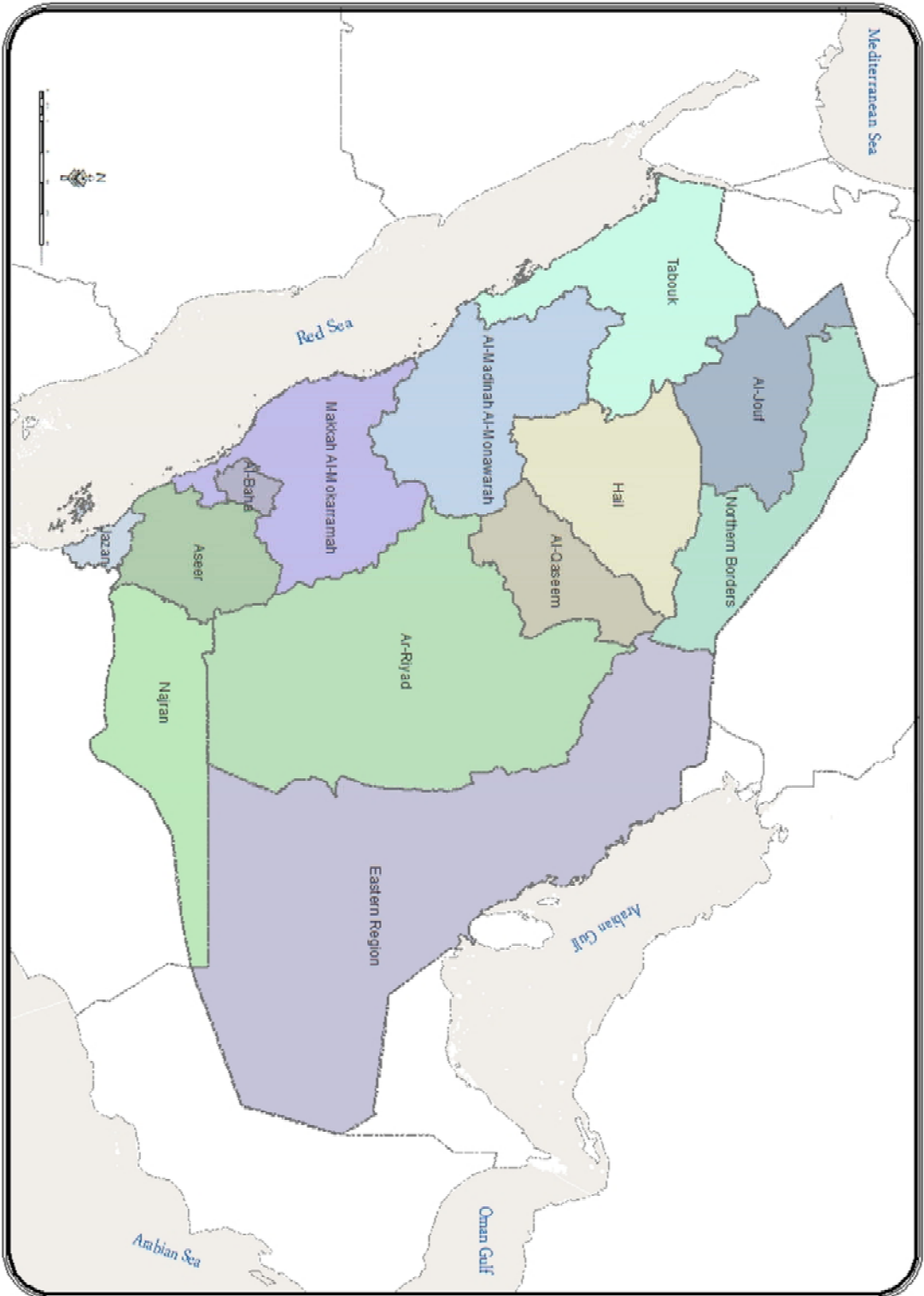
The services guide covers all regions of the Kingdom of Saudi Arabia. And it includes all administrative divisions of these regions from emirates, governorates, municipalities and populated areas.

According to the administrative division of the Kingdom, the administrative region is divided into a number of governorates, the number of which varies from one region to another. The governorate is divided into municipalities. The municipalities are administratively linked to the governorate or the emirate of the region. The emirate, the governorate or the municipality includes a number of populated areas (cities, villages, farms, water resources and desert) which are administratively linked to them.

Serial number	Name of the administrative region
1	Riyadh Region
2	Makkah Region
3	ALMadina Region
4	ALQassim Region
5	The Eastern Region
6	Aseer Region
7	Tabuk Region

Serial number	Name of the administrative region
8	Hail Region
9	Northern Borders Region
10	Jazan Region
11	Najran Region
12	ALBahah Region
13	ALJuf Region





A map showing the distribution of regions of the Kingdom of Saudi Arabia





Eightieth: Entities and authorities related to the information and data sources of the services guide:

Data and information included in the services guide reflect a number of services provided by the governmental entities and authorities related to these data in the Kingdom.

- Ministry of Interior
- Ministry of Education
- Ministry of Health
- Ministry of Communications and Information Technology
- Ministry of Justice
- Ministry of Finance
- Ministry of Environment, Water and Agriculture
- Ministry of Commerce and Industry
- Ministry of Culture and Information
- Ministry of Labour
- Ministry of Islamic Affairs, Endowments, Da`wah, and Guidance
- Ministry of Transport
- Ministry of Municipal and Rural Affairs
- General Presidency of the Promotion of Virtue and the Prevention of Vices
- General Sport Authority
- Saudi Industrial Property Authority
- Public Pension Agency
- Saudi Post
- Technical and Vocational Training Corporation
- General Organization for Social Insurance
- Saudi Arabian Monetary Authority
- Social Development Bank
- Agricultural Development Fund
- Real Estate Development Fund
- Saudi Industrial Development Fund
- General Authority of Civil Aviation
- Saudi Commission for Tourism and National Heritage





Ninth: Distribution and classification of data and information within the services guide:

The services guide is issued in thirteen publications, each of which covers data from one of the 13 administrative regions in the Kingdom. The distribution and classification of data and information within each publication is based on the administrative division of the Kingdom issued by the Ministry of the Interior according to the regional system (administrative region- governorate- municipality) which is issued by the Royal Decree No. A / 92 dated 27/8/1412 H, where each guide contains data for each populated area (village- city) according to the subordination of the populated area of the emirate or governorate or municipality. The data are represented in the name of the populated area, geographical data and information, educational and health services, and data related to the availability of the public and administrative services.

Tenth: Contents of the services guide:

The services guide includes multiple and varied data and information related to the available services in the cities and villages of the Kingdom, as follows:

1. An introduction which includes the objective of the services guide, its periodicity and contents.
2. Data at the level of the administrative region which includes the population, main economic indicators according to the economic activity, public service establishments, such as: airports, dams, main roads, hotels, chamber of commerce, industrial cities, productive factories, cities, sports stadiums, youth houses, sport and literary clubs, mosques, Imams (an Islamic leadership position, it is most commonly used as the title of a worship leader of a mosque), Mu'addhin (the person appointed at a mosque to lead and recite the call to prayer) and mosques' servants.
3. Aggregate data at the governorate level which include the total educational, health, agricultural, administrative, social and public services, as well as some educational and health indicators.
4. Aggregate data at the municipalities level which include the total educational, health, agricultural, administrative, social and public services.
5. Geographical data and information which include: name of the populated area and the distance by one kilometer from the administrative unit (emirate, governorate or municipality) which is associated with the populated area, direction and type of road where the populated area and the administrative unit are linked, as well as data about the nearest populated area with educational services or health for the populated areas that do not have any of these services.
6. population number of the governorates and municipalities for each administrative region.
7. Educational services which include: public and private higher education services, public and private education services with its different stages from the kindergarten stage, elementary, intermediate, secondary, schools of Quran memorization, schools of adults' education and literacy. As well as health, agriculture, industrial, technical and commercial educational services, in addition to the institutes and





schools of the special needs education. The number also includes the ownership of buildings of the educational entity (owned/rented) in the general education.

8. Health services which include: hospitals, primary health care centers, private hospitals and clinics. These include the number of doctors and nursing staff (males / females) as well as the number of beds of the hospitals and the services of the Saudi Red Crescent, including the number of paramedics and the number of ambulances.

9. Public and administrative services which include:

- a) Number of the administrative services (emirate, governorate, municipalities, traffic, police, passports departments, departments of the civil affairs, centers of the General Presidency of the Promotion of Virtue and Prevention of Vices, secretariats of municipality, office of municipality services, Ministry of transport's branches, branches of water directorate, Ministry of Finance's branches, Public Pension Agency's branches, General Organization for Social Insurance's branches, education's departments and offices (males-females), health affairs directorates, Real Estate Development Fund, Industrial Development Fund, Social Development Fund (AL-Tasleef).
- b) Number of the agricultural services (agricultural directorates and branches, Agricultural Development Fund)
- c) Number of social and development service (notaries, courts, Ministry of Justice's branches, social security's offices, Civil Defense, social development centers, development committees, charity association, cooperative association).
- d) Number of public and finance services (commercial banks, post services, travel and tourism agencies).
- e) Public services in terms of availability which include: telecommunication, water and electricity services.

Eleventh: Terms related to the services guide:

- Administrative Region: Part of the Kingdom of Saudi Arabia that is administered by a government body which is directly affiliated with the Ministry of Interior such as Riyadh and Makkah ... etc. And each administrative region has a capital city.
- Governorate: Part of the region, the first-level of the subdivisions and reports directly to region, such as Al-Kharj Governorate of Riyadh Region.
- Municipality: The administrative entity that reports to a governorate such as al-Dilam municipality of Al-Kharj Governorate; Others report directly to the emirate headquarter such as Irqah which reports directly to Riyadh.
- Populated area: A static population cluster such as a city, village or a farm, or non-static like cluster around a water source.
- Distance, direction and type of road: distance in kilometers and direction of each populated area, and the type of road leading to the administrative unit that is associated with the Emirate of the administrative region directly, or the governorate or the municipality.





- nearest city or village with education or health: the nearest populated area with educational service for the public education stages, and the closest populated area with health service (primary health care center, public hospital).
- Data of distance, direction and type of road for all the emirates of the administrative regions, related to Riyadh the capital city.
- Doctors by gender (males, females) including dentists, nursing staff (males, females) by gender, and it does not include (the midwife).
- When there is number (0) in the field of male teachers or female teachers in the stages of public education, it means that there are no teachers (male or female) available for full-time teaching at this stage, and the teaching process is held by other teachers who are working other educational stages, and if the number (0) is found in the classrooms' field for the secondary stage (courses system) for males and females, it means that there are lecture halls to rotate students' presence during the day.
- General education includes international education in the populated area.
- The number of administrative and public services includes the number of the branches and offices of the government entities including the separated females' offices that are not within the branches.
- Public services are considered in terms of availability and are not included as a number for the services in the populated area, including (public electricity, public water network, fixed line, mobile phone, internet network).
- Data about the municipalities services within the urban area of cities included within these cities.
- Data about the housing and population for the administrative region, governorates and municipalities based on the General Population and Housing Census 1431 H (2010).

Twelfth: Main results and indicators of the services guide:

- **Distribution of services to different geographical and administrative components:**

The services guide in Cities and Villages provides a clear indication of the distribution of government and private services to all governorates, municipalities and populated area in the Kingdom of Saudi Arabia.

- **Average of the educational services:**

Indicators that measure the average class size and the average number of students per teacher according to each educational stage at the level of governorates or municipalities.

- **Possession's percentage of the educational buildings:**

An indicator that measures the percentage of the educational buildings rented or owned by the educational entities at the municipalities level.





Thirteenth: Equations of measuring the indicators of the educational and health services:

- **Educational services:**

$$\text{Average class size} = \frac{\text{Number of students of the educational stage}}{\text{Number of classes of the educational stage}}$$

$$\text{Average number of students per teacher} = \frac{\text{Number of students of the educational stage}}{\text{Number of teachers of the educational stage}}$$

$$\text{Possession of the educational buildings} = \frac{\text{Number of public schools rented or owned}}{\text{Total number of the public schools}} \times 100$$

$$\text{Average class size per 1000 persons} = \frac{\text{Number of public schools rented or owned}}{\text{Total population number in the governorate or the municipality}} \times 1000$$

- **Health services:**

$$\text{Average bed number per 1000 persons} = \frac{\text{Total number of beds in the hospitals}}{\text{Total population number in the governorate or the municipality}} \times 1000$$

$$\text{Doctors average number per 1000 persons} = \frac{\text{Total number of doctors in the hospitals}}{\text{Total population number in the governorate or the municipality}} \times 1000$$





Total number of nursing in the hospitals

Nursing average number per 1000 persons = _____ X 1000

Total population number in the governorate or the municipality

Total number of doctors in care centers and clinics

Doctors average number per 10,000 persons = _____ X 10,000

Total population number in the governorate or the municipality

Total number of nursing in care centers and clinics

Nursing average number per 10,000 persons = _____ X 10,000

Total population number in the governorate or the municipality

Fourteenth: Growth rates:

It is possible to review the population growth rates in each Kingdom's region, and can be used with the population data available in the guide to build the indicators of services at the level of regions or

Administrative region	Annual average population growth rate
Riyadh region	2.703
Makkah region	2.806
ALMadina region	2.523
ALQassem region	2.361
The Eastern region	2.517
Aseer region	2.180
Tabuk region	2.165

Administrative region	Annual average population growth rate
Hail region	2.228
Northern Borders region	2.171
Jazan region	2.235
Najran region	2.264
ALBaha region	2.152
ALJuf region	2.267
Total	2.563

governorates or municipalities.

Source: Average Population Growth Rates for Regions between 2010-2016, Department of the Population and Vital Statistics.



Publishing tables



Public service establishments at the level of the administrative region

Number																				
Roads Lengths	Mosque servants	Mu'addhin	Imam	Mosques for Eid prayer	Mosques	Literary clubs	Sports clubs	Youth houses	Sports stadiums	Sport cities	Productive factories	Industrial cities	Chamber of commerce	Museums	Hotels*	Dams	Airports	Municipalities	Governorates	Region
6557	1062	4769	6253	511	17288	3	13	3	1	2	1369	4	3	11	1181	68	2	129	16	Makkah Al
6557	1062	4769	6253	511	17288	3	13	3	1	2	1369	4	3	11	1181	68	2	129	16	Total

* Number of hotels according to the new classification approved by the Saudi Commission for Tourism

The sixteenth services guide 2017_Region Makkah Al Mukarramah

The most important economic indicators of institutions by economic activity at the level of the region for the year 2015 *

Operating surplus	Operating expenditures	Operating revenues	Economic activity
7496862	5939743	14329824	Agriculture, forestry and fishing
27956869	6608062	36115589	Mining and quarrying
60355092	75222899	147310340	Manufacturing
5788233	6123248	13944022	Electricity, gas, steam and air conditioning supply
833951	778878	1876411	Water supply; sewerage, waste management and
29155794	23820368	61896399	Construction
42626363	93123076	145643242	Wholesale and retail trade activities
16352260	16920097	37650002	Transportation and storage
4517899	8809430	16385674	Accommodation and food services
11130325	11103038	23953692	Information and communication
15002706	8731837	27885486	Financial and insurance activities
2532981	2235888	5736035	Real estate activities
2594739	4174356	8133283	Professional activities
5297309	7082579	14578366	Administrative and support service activities
401612	2138209	4431167	Education
5204963	3775667	10990695	Human health and social work activities
1151234	724234	2106970	Arts, entertainment and recreation
1005902	1769918	3745258	Other services
239405094	279081527	576712455	Total

* Source: Economic Survey of Institutions 2015

Number of Population according to Nationality (Saudi - Non-Saudi), Gender and Number of Housing at Governorate Level *

Population number									Number of dwellings	Governorate
Total			Non-Saudi			Saudi				
Total	Females	Males	Total	Females	Males	Total	Females	Males		
1578722	691766	886956	722917	273366	449551	855805	418400	437405	275461	Makkah Al Mukarramah
3456259	1441651	2014608	1727252	610659	1116593	1729007	830992	898015	702527	Jiddah
884597	416426	468171	176220	59123	117097	708377	357303	351074	157147	Al Taif
195269	92737	102532	25492	4475	21017	169777	88262	81515	38872	Al Qunfudhah
80818	36725	44093	11105	1335	9770	69713	35390	34323	15172	Al Lith
92072	33567	58505	31119	3834	27285	60953	29733	31220	18600	Rabigh
92222	40049	52173	20352	3645	16707	71870	36404	35466	18269	Al Jumum
56687	26841	29846	8125	1794	6331	48562	25047	23515	11759	Khulays
21419	9900	11519	2591	342	2249	18828	9558	9270	4878	Al Kamil
42223	19715	22508	7249	1569	5680	34974	18146	16828	7949	Al Khurmah
45942	21699	24243	6491	1239	5252	39451	20460	18991	8005	Ranyah
43947	21382	22565	7250	1657	5593	36697	19725	16972	8698	Turubah
96646	37783	58863	28038	3705	24333	68608	34078	34530	16007	Bahrah
40012	18204	21808	5879	725	5154	34133	17479	16654	7078	Al Muwayh
63305	31024	32281	6903	1046	5857	56402	29978	26424	13183	Maysan

The sixteenth services guide 2017_Region Makkah Al Mukarramah

Table (03 - 2)

Number of Population according to Nationality (Saudi - Non-Saudi), Gender and Number of Housing at Governorate Level *

Population number									Number of dwellings	Governorate
Total			Non-Saudi			Saudi				
Total	Females	Males	Total	Females	Males	Total	Females	Males		
77155	38002	39153	7753	1057	6696	69402	36945	32457	15298	Al Ardiyat
47711	23310	24401	4205	958	3247	43506	22352	21154	8764	Adam
6915006	3000781	3914225	2798941	970529	1828412	4116065	2030252	2085813	1327667	Total

* Based on the data of the general census of the population and housing 1431 H (2010)

Educational services at the governorate level

Males education in the public sector *

Secondary						Intermediate						Primary						Total population	Emirate or governorate
Schools		Number				Schools		Number				Schools		Number					
Rented	Owned	Teachers	Students	Classes	Schools	Rented	Owned	Teachers	Students	Classes	Schools	Rented	Owned	Teachers	Students	Classes	Schools		
3	53	1811	26628	400	56	25	69	2121	35171	1199	94	79	120	4154	81674	2720	199	1578722	Makkah Al Mukarramah
36	76	3601	52585	1243	112	49	83	3554	56194	1828	132	89	131	5950	115248	3900	220	3456259	Jiddah
5	71	1759	21028	324	76	20	99	1842	20501	781	119	46	138	3256	40639	1805	184	884597	Al Taif
0	28	497	4739	108	28	3	50	578	5430	221	53	9	83	1118	10461	613	92	195269	Al Qunfudhah
1	13	255	2083	58	14	9	27	315	2405	127	36	14	34	686	4767	331	48	80818	Al Lith
0	7	163	1630	37	7	0	11	174	1662	67	11	1	24	313	3827	200	25	92072	Rabigh
0	10	163	1960	47	10	0	17	200	2171	80	17	2	30	364	4193	218	32	92222	Al Jumum
0	9	152	1372	42	9	0	13	164	1367	60	13	1	21	278	2750	162	22	56687	Khulays
1	4	64	562	15	5	1	9	85	474	32	10	0	15	143	769	90	15	21419	Al Kamil
1	9	126	1129	35	10	0	9	97	968	49	9	1	17	211	1912	145	18	42223	Al Khurmah
1	9	123	1467	57	10	1	17	144	1508	76	18	2	23	265	2754	176	25	45942	Ranyah
0	10	154	1548	49	10	1	13	105	1242	54	14	1	20	195	2403	147	21	43947	Turubah
1	5	123	1680	48	6	1	12	188	2215	75	13	11	13	368	4590	226	24	96646	Bahrah
1	10	128	1249	44	11	3	16	152	1106	62	19	5	24	270	1779	173	29	40012	Al Muwayh

The sixteenth services guide 2017_Region Makkah Al Mukarramah

Educational services at the governorate level

Males education in the public sector *

Secondary						Intermediate						Primary						Total population	Emirate or governorate
Schools		Number				Schools		Number				Schools		Number					
Rented	Owned	Teachers	Students	Classes	Schools	Rented	Owned	Teachers	Students	Classes	Schools	Rented	Owned	Teachers	Students	Classes	Schools		
1	16	278	2135	82	17	1	28	246	1147	87	29	9	42	485	2779	326	51	63305	Maysan
1	10	196	1804	43	11	3	22	243	1817	91	25	11	41	465	3557	305	52	77155	Al Ardiyat
1	9	162	1330	35	10	3	17	206	1449	70	20	7	29	407	2300	217	36	47711	Adam
53	349	9755	124929	2667	402	120	512	10414	136827	4959	632	288	805	18928	286402	11754	1093	6915006	Total

* Includes general education+Quran memorization+Secondary school(courses)

Educational services at the governorate level

Females education in the public sector *

Secondary						Intermediate						Primary						Total population	Emirate or governorate
Schools		Number				Schools		Number				Schools		Number					
Rented	Owned	Teachers	Students	Classes	Schools	Rented	Owned	Teachers	Students	Classes	Schools	Rented	Owned	Teachers	Students	Classes	Schools		
17	63	2216	31738	666	80	29	74	2328	34975	1079	103	72	95	4280	65722	2335	167	1578722	Makkah Al Mukarramah
31	111	4634	63977	1401	142	39	104	4138	58943	1785	143	89	139	6984	117898	3674	228	3456259	Jiddah
35	52	2281	20549	582	87	39	77	2271	21558	801	116	81	111	3839	43788	1980	192	884597	Al Taif
1	26	474	4985	134	27	7	45	611	5140	205	52	19	72	1441	10258	619	91	195269	Al Qunfudhah
4	14	295	2212	86	18	11	25	397	2211	121	36	14	35	753	4467	328	49	80818	Al Lith
0	9	181	1658	50	9	0	13	165	1794	66	13	3	18	238	3725	184	21	92072	Rabigh
1	15	315	2272	90	16	3	19	301	2280	105	22	4	28	553	4998	262	32	92222	Al Jumum
2	10	209	1239	56	12	3	17	238	1287	70	20	11	19	359	2711	195	30	56687	Khulays
1	5	66	431	27	6	1	11	68	448	35	12	0	14	176	709	81	14	21419	Al Kamil
1	8	130	1159	35	9	2	8	123	1102	51	10	7	15	319	2400	173	22	42223	Al Khurmah
1	7	117	1268	50	8	4	9	146	1338	58	13	8	15	302	2834	170	23	45942	Ranyah
2	10	152	1620	57	12	3	11	144	1238	48	14	4	18	248	2413	148	22	43947	Turubah
1	5	144	1664	25	6	2	11	197	2432	86	13	4	20	436	5437	243	24	96646	Bahrah
0	6	84	831	34	6	4	10	125	1136	51	14	14	11	256	1943	154	25	40012	Al Muwayh

The sixteenth services guide 2017_Region Makkah Al Mukarramah

Educational services at the governorate level

Females education in the public sector *

Secondary						Intermediate						Primary						Total population	Emirate or governorate
Schools		Number				Schools		Number				Schools		Number					
Rented	Owned	Teachers	Students	Classes	Schools	Rented	Owned	Teachers	Students	Classes	Schools	Rented	Owned	Teachers	Students	Classes	Schools		
1	13	206	827	66	14	3	24	226	853	80	27	9	30	378	1596	224	39	63305	Maysan
3	7	119	1569	46	10	11	9	178	1600	72	20	26	24	529	3478	313	50	77155	Al Ardiyat
6	10	197	1419	72	16	7	17	225	1344	79	24	9	25	450	2298	209	34	47711	Adam
107	371	11820	139418	3477	478	168	484	11881	139679	4792	652	374	689	21541	276675	11292	1063	6915006	Total

* Includes general education+Quran memorization+Secondary school(courses)

The sixteenth services guide 2017_Region Makkah Al Mukarramah

Educational services at the governorate level

Indicators of males education in the public sector

Secondary				Intermediate				Primary				Emirate or governorate
Students per teacher average	Students density average	Schools		Students per teacher average	Students density average	Schools		Students per teacher average	Students density average	School		
		Rented	Owned			Rented	Owned			Rented	Owned	
14.7	66.6	5.4	94.6	16.6	29.3	26.6	73.4	19.7	30	39.7	60.3	Makkah Al Mukarramah
14.6	42.3	32.1	67.9	15.8	30.7	37.1	62.9	19.4	29.6	40.5	59.5	Jiddah
12	64.9	6.6	93.4	11.1	26.2	16.8	83.2	12.5	22.5	25	75	Al Taif
9.5	43.9	0	100	9.4	24.6	5.7	94.3	9.4	17.1	9.8	90.2	Al Qunfudhah
8.2	35.9	7.1	92.9	7.6	18.9	25	75	6.9	14.4	29.2	70.8	Al Lith
10	44.1	0	100	9.6	24.8	0	100	12.2	19.1	4	96	Rabigh
12	41.7	0	100	10.9	27.1	0	100	11.5	19.2	6.3	93.8	Al Jumum
9	32.7	0	100	8.3	22.8	0	100	9.9	17	4.5	95.5	Khulays
8.8	37.5	20	80	5.6	14.8	10	90	5.4	8.5	0	100	Al Kamil
9	32.3	10	90	10	19.8	0	100	9.1	13.2	5.6	94.4	Al Khurmah
11.9	25.7	10	90	10.5	19.8	5.6	94.4	10.4	15.6	8	92	Ranyah
10.1	31.6	0	100	11.8	23	7.1	92.9	12.3	16.3	4.8	95.2	Turubah
13.7	35	16.7	83.3	11.8	29.5	7.7	92.3	12.5	20.3	45.8	54.2	Bahrah
9.8	28.4	9.1	90.9	7.3	17.8	15.8	84.2	6.6	10.3	17.2	82.8	Al Muwayh

The sixteenth services guide 2017_Region Makkah Al Mukarramah

Educational services at the governorate level

Indicators of males education in the public sector

Secondary				Intermediate				Primary				Emirate or governorate
Students per teacher average	Students density average	Schools		Students per teacher average	Students density average	Schools		Students per teacher average	Students density average	School		
		Rented	Owned			Rented	Owned			Rented	Owned	
7.7	26	5.9	94.1	4.7	13.2	3.4	96.6	5.7	8.5	17.6	82.4	Maysan
9.2	42	9.1	90.9	7.5	20	12	88	7.6	11.7	21.2	78.8	Al Ardiyat
8.2	38	10	90	7	20.7	15	85	5.7	10.6	19.4	80.6	Adam
12.8	46.8	13.2	86.8	13.1	27.6	19.0	81.0	15.1	24.4	26.3	73.7	Total

The sixteenth services guide 2017_Region Makkah Al Mukarramah

Educational services at the governorate level

Indicators of females education in the public sector

Secondary				Intermediate				Primary				Emirate or governorate
Students per teacher average	Students density average	Schools		Students per teacher average	Students density average	null		Students per teacher average	Students density average	School		
		Rented	Owned			Rented	Owned			Rented	Owned	
14.3	47.7	21.3	78.8	15	32.4	28.2	71.8	15.4	28.1	43.1	56.9	Makkah Al Mukarramah
13.8	45.7	21.8	78.2	14.2	33	27.3	72.7	16.9	32.1	39	61	Jiddah
9	35.3	40.2	59.8	9.5	26.9	33.6	66.4	11.4	22.1	42.2	57.8	Al Taif
10.5	37.2	3.7	96.3	8.4	25.1	13.5	86.5	7.1	16.6	20.9	79.1	Al Qunfudhah
7.5	25.7	22.2	77.8	5.6	18.3	30.6	69.4	5.9	13.6	28.6	71.4	Al Lith
9.2	33.2	0	100	10.9	27.2	0	100	15.7	20.2	14.3	85.7	Rabigh
7.2	25.2	6.3	93.8	7.6	21.7	13.6	86.4	9	19.1	12.5	87.5	Al Jumum
5.9	22.1	16.7	83.3	5.4	18.4	15	85	7.6	13.9	36.7	63.3	Khulays
6.5	16	16.7	83.3	6.6	12.8	8.3	91.7	4	8.8	0	100	Al Kamil
8.9	33.1	11.1	88.9	9	21.6	20	80	7.5	13.9	31.8	68.2	Al Khurmah
10.8	25.4	12.5	87.5	9.2	23.1	30.8	69.2	9.4	16.7	34.8	65.2	Ranyah
10.7	28.4	16.7	83.3	8.6	25.8	21.4	78.6	9.7	16.3	18.2	81.8	Turubah
11.6	66.6	16.7	83.3	12.3	28.3	15.4	84.6	12.5	22.4	16.7	83.3	Bahrah
9.9	24.4	0	100	9.1	22.3	28.6	71.4	7.6	12.6	56	44	Al Muwayh

The sixteenth services guide 2017_Region Makkah Al Mukarramah

Educational services at the governorate level

Indicators of females education in the public sector

Secondary				Intermediate				Primary				Emirate or governorate
Students per teacher average	Students density average	Schools		Students per teacher average	Students density average	null		Students per teacher average	Students density average	School		
		Rented	Owned			Rented	Owned			Rented	Owned	
4	12.5	7.1	92.9	3.8	10.7	11.1	88.9	4.2	7.1	23.1	76.9	Maysan
13.2	34.1	30	70	9	22.2	55	45	6.6	11.1	52	48	Al Ardiyat
7.2	19.7	37.5	62.5	6	17	29.2	70.8	5.1	11	26.5	73.5	Adam
11.8	40.1	22.4	77.6	11.8	29.1	25.8	74.2	12.8	24.5	35.2	64.8	Total

The sixteenth services guide 2017_Region Makkah Al Mukarramah

Educational services at the governorate level

Males education in the private sector *

Secondary						Intermediate						Primary						Total population	Emirate or governorate
Schools		Number				Schools		Number				Schools		Number					
Rented	Owned	Teachers	Students	Classes	Schools	Rented	Owned	Teachers	Students	Classes	Schools	Rented	Owned	Teachers	Students	Classes	Schools		
10	16	657	6310	359	26	16	16	428	4624	244	32	27	11	938	10731	564	38	1578722	Makkah Al Mukarramah
73	22	1542	19126	881	95	105	32	1378	22224	1084	137	126	31	3246	44333	2294	157	3456259	Jiddah
12	3	468	3975	184	15	17	4	231	2553	127	21	19	6	608	6308	344	25	884597	Al Taif
0	2	37	169	7	2	0	2	18	144	9	2	0	2	42	367	19	2	92072	Rabigh
0	1	15	158	7	1	1	0	11	120	6	1	1	0	24	237	16	1	92222	Al Jumum
1	0	11	108	6	1	1	0	13	112	6	1	1	0	20	142	10	1	42223	Al Khurmah
0	0	0	0	0	0	0	0	0	0	0	0	1	0	11	99	8	1	45942	Ranyah
0	0	0	0	0	0	1	0	2	58	4	1	1	0	19	188	11	1	43947	Turubah
96	44	2730	29846	1444	140	141	54	2081	29835	1480	195	176	50	4908	62405	3266	226	6235984	Total

* Includes general education+Quran memorization+International education+Secondary school (Courses)

Educational services at the governorate level

Females education in the private sector *

Secondary						Intermediate						Primary						Total population	Emirate or governorate
Schools		Number				Schools		Number				Schools		Number					
Rented	Owned	Teachers	Students	Classes	Schools	Rented	Owned	Teachers	Students	Classes	Schools	Rented	Owned	Teachers	Students	Classes	Schools		
16	4	288	2464	134	20	25	7	241	2492	146	32	59	43	1561	23517	966	102	1578722	Makkah Al Mukarramah
76	20	1340	10121	442	96	115	31	1357	13080	717	146	200	32	4979	50925	2977	232	3456259	Jiddah
9	1	166	1498	84	10	14	4	101	824	60	18	19	3	303	2449	172	22	884597	Al Taif
0	0	0	0	0	0	0	0	0	0	0	0	1	0	9	41	3	1	195269	Al Qunfudhah
2	0	18	81	2	2	2	0	14	148	8	2	2	1	93	526	29	3	92072	Rabigh
0	0	0	0	0	0	0	0	0	0	0	0	0	1	11	40	6	1	43947	Turubah
103	25	1812	14164	662	128	156	42	1713	16544	931	198	281	80	6956	77498	4153	361	6250866	Total

* Includes general education+Quran memorization+International education+Secondary school (Courses)

Table (10 - 1)

Educational services at the governorate level

Indicators of males education in the private sector

Secondary				Intermediate				Primary				Emirate or governorate
Students per teacher average	Students density average	Schools percentage		Students per teacher average	Students density average	Schools percentage		Students per teacher average	Students density average	Schools percentage		
		Rented	Owned			Rented	Owned			Rented	Owned	
9.6	17.6	38.5	61.5	10.8	19	50	50	11.4	19	71.1	28.9	Makkah Al Mukarramah
12.4	21.7	76.8	23.2	16.1	20.5	76.6	23.4	13.7	19.3	80.3	19.7	Jiddah
8.5	21.6	80	20	11.1	20.1	81	19	10.4	18.3	76	24	Al Taif
4.6	24.1	0	100	8	16	0	100	8.7	19.3	0	100	Rabigh
10.5	22.6	0	100	10.9	20	100	0	9.9	14.8	100	0	Al Jumum
9.8	18	100	0	8.6	18.7	100	0	7.1	14.2	100	0	Al Khurmah
0	0	0	0	0	0	0	0	9	12.4	100	0	Ranyah
0	0	0	0	29	14.5	100	0	9.9	17.1	100	0	Turubah
10.9	20.7	68.6	31.4	14.3	20.2	72.3	27.7	12.7	19.1	77.9	22.1	Total

The sixteenth services guide 2017_Region Makkah Al Mukarramah

Table (11 - 1)

Educational services at the governorate level

Indicators of females education in the private sector

Secondary				Intermediate				Primary				Emirate or governorate
Students per teacher average	Students density average	Schools percentage		Students per teacher average	Students density average	Schools percentage		Students per teacher average	Students density average	Schools percentage		
		Rented	Owned			Rented	Owned			Rented	Owned	
8.6	18.4	80	20	10.3	17.1	78.1	21.9	15.1	24.3	57.8	42.2	Makkah Al Mukarramah
7.6	22.9	79.2	20.8	9.6	18.2	78.8	21.2	10.2	17.1	86.2	13.8	Jiddah
9	17.8	90	10	8.2	13.7	77.8	22.2	8.1	14.2	86.4	13.6	Al Taif
0	0	0	0	0	0	0	0	4.6	13.7	100	0	Al Qunfudhah
4.5	40.5	100	0	10.6	18.5	100	0	5.7	18.1	66.7	33.3	Rabigh
0	0	0	0	0	0	0	0	3.6	6.7	0	100	Turubah
7.8	21.4	80.5	19.5	9.7	17.8	78.8	21.2	11.1	18.7	77.8	22.2	Total

The sixteenth services guide 2017_Region Makkah Al Mukarramah

Educational services at the governorate level

Other education data for males in the public sector

Other**						Special education						Institutes						Total population	Emirate or governorate
Schools*		Number				Schools		Number				Institutes		Number					
Rented	Owned	Teachers	Students	Classes	Schools	Rented	Owned	Teachers	Students	Classes	Schools	Rented	Owned	Teachers	Students	Classes	Institutes		
8	35	0	3957	206	43	0	42	321	790	169	42	0	3	136	1120	59	3	1578722	Makkah Al Mukarramah
11	53	0	5233	340	64	2	71	616	1446	326	73	0	3	263	1870	150	3	3456259	Jiddah
3	20	1	1760	77	23	2	54	284	558	220	56	0	3	98	800	73	3	884597	Al Taif
0	13	0	324	32	13	1	23	45	113	82	24	0	3	44	267	33	3	195269	Al Qunfudhah
1	11	1	341	43	12	0	13	26	33	29	13	0	1	34	125	31	1	80818	Al Lith
1	4	0	203	18	5	0	13	23	36	25	13	0	0	0	0	0	0	92072	Rabigh
0	5	0	349	20	5	0	3	10	41	13	3	0	0	0	0	0	0	92222	Al Jumum
1	3	0	92	11	4	0	7	16	16	18	7	0	0	0	0	0	0	56687	Khulays
0	4	0	50	11	4	0	3	4	6	6	3	0	0	0	0	0	0	21419	Al Kamil
0	3	0	243	11	3	0	7	17	39	32	7	0	0	0	0	0	0	42223	Al Khurmah
0	10	0	391	27	10	0	3	10	24	11	3	0	0	0	0	0	0	45942	Ranyah
0	4	0	163	9	4	0	9	20	57	31	9	0	1	24	32	26	1	43947	Turubah
1	3	0	361	19	4	0	3	22	42	12	3	0	0	0	0	0	0	96646	Bahrah
0	1	0	8	2	1	2	7	15	25	18	9	0	0	0	0	0	0	40012	Al Muwayh

The sixteenth services guide 2017_Region Makkah Al Mukarramah

Educational services at the governorate level

Other education data for males in the public sector

Other**						Special education						Institutes						Total population	Emirate or governorate
Schools*		Number				Schools		Number				Institutes		Number					
Rented	Owned	Teachers	Students	Classes	Schools	Rented	Owned	Teachers	Students	Classes	Schools	Rented	Owned	Teachers	Students	Classes	Institutes		
0	1	0	304	7	1	5	15	24	40	34	20	0	0	0	0	0	0	63305	Maysan
0	4	0	119	12	4	0	12	35	53	31	12	0	0	0	0	0	0	77155	Al Ardiyat
1	12	0	421	50	13	1	5	16	22	17	6	0	0	0	0	0	0	47711	Adam
27	186	2	14319	895	213	13	290	1504	3341	1074	303	0	14	599	4214	372	14	6915006	Total

* Representing public education schools with special education classes

**Includes intermediate schools (evening classes)-Secondary school (evening classes)-Adults education-Training

*** Represents the teachers (males) of the institutes of the special needs

Educational services at the governorate level

Other education data for females in the public sector

Other**						Special education						Institutes						Total population	Emirate or governorate
Schools*		Number				Schools		Number				Institutes		Number					
Rented	Owned	Teachers	Students	Classes	Schools	Rented	Owned	Teachers	Students	Classes	Schools	Rented	Owned	Teachers	Students	Classes	Institutes		
37	62	704	6268	461	99	3	20	191	542	93	23	0	0	0	0	0	0	1578722	Makkah Al
49	86	554	6429	552	135	2	35	362	804	147	37	0	0	0	0	0	0	3456259	Jiddah
46	77	626	3872	400	123	3	16	184	357	83	19	0	0	0	0	0	0	884597	Al Taif
15	25	230	1509	168	40	2	15	41	59	42	17	0	0	0	0	0	0	195269	Al Qunfudhah
8	29	125	1067	114	37	1	4	14	19	15	5	0	0	0	0	0	0	80818	Al Lith
6	7	79	246	65	13	0	5	14	19	14	5	0	0	0	0	0	0	92072	Rabigh
1	10	64	622	35	11	0	0	0	0	0	0	0	0	0	0	0	0	92222	Al Jumum
0	7	35	232	26	7	1	2	13	17	11	3	0	0	0	0	0	0	56687	Khulays
1	3	22	131	12	4	0	0	0	0	0	0	0	0	0	0	0	0	21419	Al Kamil
4	14	57	392	55	18	1	1	2	5	6	2	0	0	0	0	0	0	42223	Al Khurmah
4	17	58	622	61	21	0	2	3	10	7	2	0	0	0	0	0	0	45942	Ranyah
0	12	65	135	29	12	0	1	4	4	5	1	0	0	0	0	0	0	43947	Turubah
3	8	53	439	42	11	1	0	4	11	5	1	0	0	0	0	0	0	96646	Bahrah
11	9	62	433	52	20	1	0	5	3	3	1	0	0	0	0	0	0	40012	Al Muwayh

The sixteenth services guide 2017_Region Makkah Al Mukarramah

Educational services at the governorate level

Other education data for females in the public sector

Other**						Special education						Institutes						Total population	Emirate or governorate
Schools*		Number				Schools		Number				Institutes		Number					
Rented	Owned	Teachers	Students	Classes	Schools	Rented	Owned	Teachers	Students	Classes	Schools	Rented	Owned	Teachers	Students	Classes	Institutes		
6	11	45	323	47	17	0	1	2	2	5	1	0	0	0	0	0	0	63305	Maysan
6	9	50	317	41	15	4	2	11	22	18	6	0	0	0	0	0	0	77155	Al Ardiyat
5	14	56	351	56	19	1	7	15	32	15	8	0	0	0	0	0	0	47711	Adam
202	400	2885	23388	2216	602	20	111	865	1906	469	131	0	0	0	0	0	0	6915006	Total

* Representing public education schools with special education classes

**Includes intermediate schools (evening classes)-Secondary school (evening classes)-Adults education-Training

*** Represents the teachers (males) of the institutes of the special needs

Table (14 - 1)

Educational services at the governorate level

Other education indicators for males in the public sector

Other**				Special education				Institutes				Emirate or governorate
Students per theacher average	Students density average	Schools percentage		Students per theacher average	Students density average	Schools percentage*		Students per theacher average	Students density average	Institutes percentage		
		Rented	Owned			Rented	Owned			Rented	Owned	
0	19.2	18.6	81.4	2.5	4.7	0	100	8.2	19	0	100	Makkah Al Mukarramah
0	15.4	17.2	82.8	2.3	4.4	2.7	97.3	7.1	12.5	0	100	Jiddah
1,760	22.9	13	87	2	2.5	3.6	96.4	8.2	11	0	100	Al Taif
0	10.1	0	100	2.5	1.4	4.2	95.8	6.1	8.1	0	100	Al Qunfudhah
341	7.9	8.3	91.7	1.3	1.1	0	100	3.7	4	0	100	Al Lith
0	11.3	20	80	1.6	1.4	0	100	0	0	0	0	Rabigh
0	17.5	0	100	4.1	3.2	0	100	0	0	0	0	Al Jumum
0	8.4	25	75	1	0.9	0	100	0	0	0	0	Khulays
0	4.5	0	100	1.5	1	0	100	0	0	0	0	Al Kamil
0	22.1	0	100	2.3	1.2	0	100	0	0	0	0	Al Khurmah
0	14.5	0	100	2.4	2.2	0	100	0	0	0	0	Ranyah
0	18.1	0	100	2.9	1.8	0	100	1.3	1.2	0	100	Turubah
0	19	25	75	1.9	3.5	0	100	0	0	0	0	Bahrah
0	4	0	100	1.7	1.4	22.2	77.8	0	0	0	0	Al Muwayh

The sixteenth services guide 2017_Region Makkah Al Mukarramah

Educational services at the governorate level

Other education indicators for males in the public sector

Other**				Special education				Institutes				Emirate or governorate
Students per teacher average	Students density average	Schools percentage		Students per teacher average	Students density average	Schools percentage*		Students per teacher average	Students density average	Institutes percentage		
		Rented	Owned			Rented	Owned			Rented	Owned	
0	43.4	0	100	1.7	1.2	25	75	0	0	0	0	Maysan
0	9.9	0	100	1.5	1.7	0	100	0	0	0	0	Al Ardiyat
0	8.4	7.7	92.3	1.4	1.3	16.7	83.3	0	0	0	0	Adam
7,159.5	16	12.7	87.3	2.2	3.1	4.3	95.7	7	11.3	0	100	Total

* Representing public education schools with special education classes

**Includes intermediate schools (evening classes)-Secondary school (evening classes)-Adults

The sixteenth services guide 2017_Region Makkah Al Mukarramah

Educational services at the governorate level

Other education indicators for females in the public sector

Other**				Special education				Institutes				Emirate or governorate
Students per theacher average	Students density average	Schools percentage		Students per theacher average	Students density average	Schools percentage*		Students per theacher average	Students density average	Institutes percentage		
		Rented	Owned			Rented	Owned			Rented	Owned	
8.9	13.6	37.4	62.6	2.8	5.8	13	87	0	0	0	0	Makkah Al Mukarramah
11.6	11.6	36.3	63.7	2.2	5.5	5.4	94.6	0	0	0	0	Jiddah
6.2	9.7	37.4	62.6	1.9	4.3	15.8	84.2	0	0	0	0	Al Taif
6.6	9	37.5	62.5	1.4	1.4	11.8	88.2	0	0	0	0	Al Qunfudhah
8.5	9.4	21.6	78.4	1.4	1.3	20	80	0	0	0	0	Al Lith
3.1	0	46.2	53.8	1.4	1.4	0	100	0	0	0	0	Rabigh
9.7	17.8	9.1	90.9	0	0	0	0	0	0	0	0	Al Jumum
6.6	0	0	100	1.3	1.5	33.3	66.7	0	0	0	0	Khulays
6	0	25	75	0	0	0	0	0	0	0	0	Al Kamil
6.9	7.1	22.2	77.8	2.5	0.8	50	50	0	0	0	0	Al Khurmah
10.7	10.2	19	81	3.3	1.4	0	100	0	0	0	0	Ranyah
2.1	4.7	0	100	1	0.8	0	100	0	0	0	0	Turubah
8.3	10.5	27.3	72.7	2.8	2.2	100	0	0	0	0	0	Bahrah
7	8.3	55	45	0.6	1	100	0	0	0	0	0	Al Muwayh

The sixteenth services guide 2017_Region Makkah Al Mukarramah

Educational services at the governorate level

Other education indicators for females in the public sector

Other**				Special education				Institutes				Emirate or governorate
Students per theacher average	Students density average	Schools percentage		Students per theacher average	Students density average	Schools percentage*		Students per theacher average	Students density average	Institutes percentage		
		Rented	Owned			Rented	Owned			Rented	Owned	
7.2	6.9	35.3	64.7	1	0.4	0	100	0	0	0	0	Maysan
6.3	7.7	40	60	2	1.2	66.7	33.3	0	0	0	0	Al Ardiyat
6.3	6.3	26.3	73.7	2.1	2.1	12.5	87.5	0	0	0	0	Adam
8.1	10.6	33.6	66.4	2.2	4.1	15.3	84.7	0	0	0	0	Total

* Representing public education schools with special education classes

** Includes intermediate schools (evening classes)-Secondary school (evening classes)-Adults education-Training

Table (16 - 1)

Educational services at the governorate level

Other education data for males and females in the private sector

Other-females**						Others-males*						Emirate or governorate
Number						Number						
Students per teacher average	Students density average	Teachers	Students	Classes	Schools	Students per teacher average	Students density average	Teachers	Students	Classes	Schools	
7.5	8.9	562	4197	471	72	0.0	17.2	0	550	32	9	Makkah Al
7.0	11.1	2995	20877	1889	277	0.0	14.9	0	717	48	12	Jiddah
6.4	6.8	135	859	127	20	0.0	18.0	0	126	7	2	Al Taif
8.1	9.9	11	89	9	2	0.0	0.0	0	0	0	0	Al Qunfudhah
0.0	5.1	0	51	10	1	0.0	0.0	0	0	0	0	Al Lith
6.9	9.8	24	166	17	2	0.0	0.0	0	0	0	0	Rabigh
4.5	7.2	51	231	32	5	0.0	4.3	0	13	3	1	Al Jumum
7.7	7.7	3	23	3	1	0.0	0.0	0	0	0	0	Ranyah
4.2	4.5	14	59	13	2	0.0	0.0	0	0	0	0	Bahrah
7.0	10.4	3795	26552	2571	382	0.0	15.6	0	1406	90	24	Total

* Includes intermediate school(evening classes)-Secondary school(evening classes)-Adults education

** Includes kindergarten-Literacy

Table (17 - 1)

Higher education services at the governorate level

Public and private universities and their branches

Private universities						Public universities						Emirate or governorate
Number						Number						
Teaching members		Students		Universities branches	Universities	Teaching members		Students		Universities branches	Universities	
Females	males	Females	males			Females	males	Females	males			
0	0	0	0	0	0	1962	2592	43039	35043	0	1	Makkah Al
266	272	7939	6504	1	2	3799	3852	70024	80245	2	2	Jiddah
0	0	0	0	0	0	977	1515	30871	24349	0	1	Al Taif
0	0	0	0	0	0	155	292	6276	8427	1	0	Al Qunfudhah
0	0	0	0	0	0	161	144	3582	2211	1	0	Al Lith
0	0	0	0	0	0	276	370	9884	16113	1	0	Rabigh
0	0	0	0	0	0	55	138	1004	1606	1	0	Al Jumum
0	0	0	0	0	0	64	99	1498	1688	1	0	Khulays
0	0	0	0	0	0	47	70	652	570	1	0	Al Kamil
0	0	0	0	0	0	84	102	2322	1210	1	0	Al Khurmah
0	0	0	0	0	0	38	65	1261	810	1	0	Ranyah
0	0	0	0	0	0	72	102	1314	1208	1	0	Turubah
0	0	0	0	0	0	13	0	755	0	1	0	Adam
266	272	7939	6504	1	2	7703	9341	172482	173480	12	4	Total

The sixteenth services guide 2017_Region Makkah Al Mukarramah

Table (18 - 1)

Higher education services at the governorate level
public and private higher institutes and colleges

Private collages					Public higher institutes and collages					Emirate or governorate
Number					Number					
Teaching members		Students		Collages	Teaching members		Students		Higher institutes and collages	
Females	Males	Females	Males		Females	Males	Females	Males		
0	0	0	0	0	0	168	0	3371	1	Makkah Al Mukarramah
582	554	9782	6349	22	85	401	1169	7647	4	Jiddah
0	0	0	0	0	47	204	718	5482	2	Al Taif
0	0	0	0	0	0	51	0	1437	1	Al Qunfudhah
582	554	9782	6349	22	132	824	1887	17937	8	Total

The sixteenth services guide 2017_Region Makkah Al Mukarramah

Health services at the governorate level

Public and private hospitals

Nursing total	Doctors total	Beds total	Private hospitals								Public hospitals								Total population	Emirate or governorate
			Number								Number									
			Nursing			Doctors			Beds	Hospitals	Nursing			Doctors			Beds	Hospitals		
			Total	Females	Males	Total	Females	Males			Total	Females	Males	Total	Females	Males				
5468	2417	2992	232	179	53	270	73	197	473	7	5236	4374	862	2147	637	1510	2519	8	1578722	Makkah Al Mukarramah
13387	6729	7038	4141	3560	581	2304	589	1715	3161	33	9246	7773	1473	4425	1738	2687	3877	13	3456259	Jiddah
5241	1691	3069	519	437	82	278	75	203	489	4	4722	3582	1140	1413	323	1090	2580	9	884597	Al Taif
618	330	300	0	0	0	0	0	0	0	0	618	524	94	330	96	234	300	3	195269	Al Qunfudhah
108	47	50	0	0	0	0	0	0	0	0	108	90	18	47	16	31	50	1	80818	Al Lith
159	71	120	0	0	0	0	0	0	0	0	159	119	40	71	24	47	120	1	92072	Rabigh
75	57	65	0	0	0	0	0	0	0	0	75	53	22	57	17	40	65	1	56687	Khulays
25	33	50	0	0	0	0	0	0	0	0	25	20	5	33	9	24	50	1	21419	Al Kamil
35	35	50	0	0	0	0	0	0	0	0	35	30	5	35	6	29	50	1	42223	Al Khurmah
54	37	50	0	0	0	0	0	0	0	0	54	44	10	37	8	29	50	1	45942	Ranyah
32	33	50	0	0	0	0	0	0	0	0	32	30	2	33	4	29	50	1	43947	Turubah
120	40	150	0	0	0	0	0	0	0	0	120	60	60	40	13	27	150	1	96646	Bahrah
871	273	200	0	0	0	0	0	0	0	0	871	759	112	273	74	199	200	4	40012	Al Muwayh
118	97	150	0	0	0	0	0	0	0	0	118	80	38	97	28	69	150	3	63305	Maysan

The sixteenth services guide 2017_Region Makkah Al Mukarramah

Table (19 - 2)

Health services at the governorate level

Public and private hospitals

Nursing total	Doctors total	Beds total	Private hospitals								Public hospitals								Total population	Emirate or governorate
			Number								Number									
			Nursing			Doctors			Beds	Hospitals	Nursing			Doctors			Beds	Hospitals		
			Total	Females	Males	Total	Females	Males			Total	Females	Males	Total	Females	Males				
122	83	100	0	0	0	0	0	0	0	0	122	94	28	83	23	60	100	2	77155	Al Ardiyat
95	39	50	0	0	0	0	0	0	0	0	95	83	12	39	11	28	50	1	47711	Adam
26528	12012	14484	4892	4176	716	2852	737	2115	4123	44	21636	17715	3921	9160	3027	6133	10361	51	6822784	Total

The sixteenth services guide 2017_Region Makkah Al Mukarramah

Health services at the governorate level

Public primary care centres and private clinics

Nursing total	Doctors total	Private clinics							Public primary care centres							Total population	Emirate or governorate
		Number							Number								
		Nursing			Doctors			Clinics	Nursing			Doctors			Primary care centres		
		Total	Females	Males	Total	Females	Males		Total	Females	Males	Total	Females	Males			
869	909	382	340	42	606	196	410	68	487	260	227	303	142	161	48	1578722	Makkah Al Mukarramah
2877	2725	1923	1761	162	2014	698	1316	252	954	699	255	711	379	332	63	3456259	Jiddah
1120	755	467	439	28	481	178	303	76	653	403	250	274	105	169	71	884597	Al Taif
223	150	54	43	11	64	20	44	14	169	129	40	86	30	56	22	195269	Al Qunfudhah
51	46	6	5	1	7	2	5	1	45	34	11	39	14	25	14	80818	Al Lith
94	92	24	17	7	42	10	32	4	70	38	32	50	22	28	12	92072	Rabigh
149	91	9	8	1	27	8	19	2	140	59	81	64	31	33	13	92222	Al Jumum
50	29	0	0	0	0	0	0	0	50	30	20	29	8	21	9	56687	Khulays
25	20	0	0	0	0	0	0	0	25	22	3	20	8	12	10	21419	Al Kamil
31	25	10	10	0	10	3	7	1	21	19	2	15	4	11	6	42223	Al Khurmah
27	20	0	0	0	0	0	0	0	27	25	2	20	5	15	9	45942	Ranyah
28	25	4	2	2	5	1	4	1	24	17	7	20	7	13	8	43947	Turubah
43	30	0	0	0	0	0	0	0	43	25	18	30	12	18	5	96646	Bahrah
55	26	0	0	0	0	0	0	0	55	24	31	26	6	20	11	40012	Al Muwayh

The sixteenth services guide 2017_Region Makkah Al Mukarramah

Table (20 - 2)

Health services at the governorate level

Public primary care centres and private clinics

Nursing total	Doctors total	Private clinics							Public primary care centres							Total population	Emirate or governorate
		Number							Number								
		Nursing			Doctors			Clinics	Nursing			Doctors			Primary care centres		
		Total	Females	Males	Total	Females	Males		Total	Females	Males	Total	Females	Males			
99	65	0	0	0	0	0	0	0	99	44	55	65	12	53	32	63305	Maysan
66	40	6	6	0	3	2	1	1	60	44	16	37	13	24	14	77155	Al Ardiyat
43	27	0	0	0	0	0	0	0	43	34	9	27	4	23	17	47711	Adam
5850	5075	2885	2631	254	3259	1118	2141	420	2965	1906	1059	1816	802	1014	364	6915006	Total

The sixteenth services guide 2017_Region Makkah Al Mukarramah

Health services at the governorate level

Ambulance and Red Crescent Centres

Paramedics	Ambulances	Red Crescent Centres	Total population	Emirate or governorate
222	38	16	1578722	Makkah Al Mukarramah
285	53	19	3456259	Jiddah
186	33	12	884597	Al Taif
35	6	3	195269	Al Qunfudhah
36	8	4	80818	Al Lith
31	6	3	92072	Rabigh
21	4	2	92222	Al Jumum
25	4	2	56687	Khulays
12	2	1	21419	Al Kamil
11	2	1	42223	Al Khurmah
13	3	1	45942	Ranyah
10	3	1	43947	Turubah
22	3	2	96646	Bahrah
31	7	3	40012	Al Muwayh
10	2	1	63305	Maysan
12	2	1	77155	Al Ardiyat

Health services at the governorate level

Ambulance and Red Crescent Centres

Paramedics	Ambulances	Red Crescent Centres	Total population	Emirate or governorate
10	2	1	47711	Adam
972	178	73	6915006	Total

The sixteenth services guide 2017_Region Makkah Al Mukarramah

Public services at the governorate level

Number of agricultural, social, administrative, public and financial services in cities and villages

Number of cities and villages that have public services		Administrative services																				General, financial and banking services				Social and development services						Agricultural services			Emirate or governorate														
(Available-Unavailable)		Internet network	Cell phone	Telephone network	Water network	Electricity	Security control	Security point	Health affairs	Industrial fund	Real-estate fund	Social development fund	Labour office	Water branch	Financial branch	Transport branch	Females education office	Males education office	Females education administration	Males education administration	Office of Municipal Services	Municipality	Secretariat of municipality	Pensions	Social insurance	Awqaf (mortmain)	Center of promotion of virtue	Civil affairs	Passport department	Traffic centers	Police station	Police centre	Commercial bank	Postman		Post office	Travel agency	Public library	Civil defence	Charity association	Cooperative association	Development committee	Development Centre	Social security	Notary branch	Notary	Court	Agricultural fund	Agricultural branch
137	139	9	4	163	0	0	1	0	1	1	7	1	1	1	5	5	1	1	0	0	1	1	1	1	1	20	2	3	2	0	11	81	0	16	50	1	37	21	3	3	1	2	1	3	4	0	1	1	Makkah Al Mukarramah
4	4	4	3	4	0	0	1	0	1	2	5	1	1	1	4	7	1	1	0	0	1	1	1	1	1	24	3	10	8	0	17	269	0	25	449	1	54	35	11	2	1	2	0	3	5	1	2	0	Jiddah
494	557	145	2	558	1	0	1	0	1	0	2	1	1	1	7	8	1	1	3	11	1	1	1	1	4	14	1	5	6	8	9	37	0	10	39	2	26	19	1	11	1	3	0	3	6	1	0	1	Al Taif
3	460	28	112	465	0	0	1	0	0	0	2	1	1	1	4	4	1	1	5	5	0	1	0	2	4	1	2	1	7	2	6	0	5	4	2	6	10	1	15	1	2	0	2	4	1	1	0	Al Qunfudhah	
10	56	7	4	316	0	0	0	0	0	0	1	1	1	0	1	1	1	1	1	3	0	1	0	1	2	1	0	1	3	1	2	1	1	3	1	2	6	0	4	0	1	0	1	3	0	1	0	Al Lith	
6	67	5	3	79	0	0	0	0	0	0	1	1	1	0	1	1	0	0	2	2	0	1	0	2	2	1	3	1	3	1	4	0	3	3	0	6	7	2	5	0	1	0	1	1	0	1	0	Rabigh	
53	90	71	6	153	1	0	0	0	0	0	0	1	0	0	1	1	0	0	1	3	0	0	0	0	1	2	0	1	1	2	1	2	0	4	1	0	4	6	0	8	0	2	0	1	2	0	1	0	Al Jumum
142	144	1	9	144	0	0	0	0	0	0	1	1	0	0	1	1	0	0	5	1	0	0	0	0	1	2	0	0	1	1	1	0	4	0	0	2	4	0	8	0	0	0	1	1	0	1	0	Khulays	
154	212	146	147	213	0	0	0	0	0	0	0	1	0	0	3	1	0	0	0	0	1	0	0	0	1	1	0	0	1	0	1	1	1	1	1	2	0	3	0	0	0	0	0	1	0	1	0	Al Kamil	
35	36	37	37	37	0	0	0	0	1	0	1	1	1	1	1	1	1	0	0	2	1	0	0	0	2	0	1	1	1	1	1	2	0	1	0	1	2	0	0	3	0	1	0	1	2	0	1	0	Al Khurmah

Public services at the governorate level

Number of agricultural, social, administrative, public and financial services in cities and villages

Number of cities and villages that have public services		Administrative services																										General, financial and banking services				Social and development services						Agricultural services			Emirate or governorate									
(Available-Unavailable)																																																		
Internet network	Cell phone	Telephone network	Water network	Electricity	Security control	Security point	Health affairs	Industrial fund	Real-estate fund	Social development fund	Labour office	Water branch	Financial branch	Transport branch	Females education office	Males education office	Females education administration	Males education administration	Office of Municipal Services	Municipality	Secretariat of municipality	Pensions	Social insurance	Awqaf (mortmain)	Center of promotion of virtue	Civil affairs	Passport department	Traffic centers	Police station	Police centre	Commercial bank	Postman	Post office	Travel agency	Public library	Civil defence	Charity association	Cooperative association	Development committee	Development Centre	Social security	Notary branch	Notary	Court	Agricultural fund	Agricultural branch	Agricultural Directorate			
20	52	25	1	51	0	0	0	0	0	0	1	1	0	0	1	1	0	0	1	1	0	0	0	1	1	1	1	1	1	1	2	0	1	0	1	2	2	0	3	0	1	0	1	1	1	1	2	0		Ranyah
25	34	19	0	42	1	0	0	0	0	0	1	1	0	0	1	1	0	0	2	1	0	0	0	1	1	1	1	1	0	1	2	0	1	0	0	5	3	0	4	1	1	0	1	1	1	1	1	0		Turubah
17	33	4	3	75	0	0	0	0	0	0	0	1	0	0	1	0	0	0	0	0	0	0	0	0	1	0	1	1	1	1	1	0	1	0	0	5	2	1	5	0	0	0	0	0	0	0	0		Bahrah	
65	77	20	2	81	1	0	0	0	0	0	0	1	0	0	1	1	0	0	3	2	0	0	0	6	3	0	0	3	6	1	3	0	3	0	0	6	5	0	4	0	1	0	1	3	0	1	0		Al Muwayh	
629	790	732	650	791	0	0	0	0	0	0	0	1	0	0	2	2	0	0	1	3	0	0	0	2	5	0	0	1	4	2	3	0	4	0	0	5	6	0	4	0	2	0	1	6	0	1	0		Maysan	
2	404	82	150	429	1	0	0	0	0	0	0	2	0	0	2	2	0	0	0	2	0	0	0	1	2	1	0	1	2	1	2	0	2	0	2	3	0	3	0	1	0	1	2	0	2	0		Al Ardiyat		
2	236	1	7	403	0	0	0	0	0	0	0	1	0	0	2	2	0	0	0	1	0	0	0	0	1	0	0	0	2	0	1	0	2	0	1	5	0	3	0	1	0	0	2	0	1	0		Adam		
1798	3391	1336	1140	4004	5	0	4	0	4	3	22	18	7	5	38	39	5	5	26	37	3	6	3	27	85	13	28	31	41	52	419	2	84	549	9	166	136	19	88	5	21	1	21	44	5	18	2		Total	

Educational services at the level of municipalities

Males education in the public sector *

		Secondary						Intermediate						Primary						Governorate or municipality				
Students per teacher average	Students density average	Number				Schools		Students per teacher average	Students density average	Number				Schools		Students per teacher average	Students density average	Number				Schools		
		Teachers	Students	Classes	Schools	Rented	Owned			Teachers	Students	Classes	Schools	Rented	Owned			Teachers	Students		Classes	Schools	Rented	Owned
14.8	67.3	1796	26503	394	55	3	52	16.8	29.6	2060	34607	1170	89	24	65	20.1	30.5	3973	79922	2617	184	77	107	Makkah Al Mukarramah
0.0	0.0	0	0	0	0	0	0	0.0	0.0	0	0	0	0	0	0	4.9	8.8	9	44	5	1	0	1	Al Madeeq
8.3	20.8	15	125	6	1	0	1	8.6	17.1	18	154	9	2	0	2	5.9	9.9	32	188	19	3	0	3	Al Zemmah
0.0	0.0	0	0	0	0	0	0	2.5	6.7	8	20	3	1	0	1	1.6	3.3	8	13	4	1	0	1	Al Matarefa
0.0	0.0	0	0	0	0	0	0	11.1	22.9	35	390	17	2	1	1	12.5	22.1	78	972	44	5	2	3	Joranah
0.0	0.0	0	0	0	0	0	0	0.0	0.0	0	0	0	0	0	0	11.8	21.2	36	424	20	3	0	3	Al Bajedi
0.0	0.0	0	0	0	0	0	0	0.0	0.0	0	0	0	0	0	0	6.2	10.1	18	111	11	2	0	2	Bani Omair
14.6	42.4	3578	52393	1236	111	36	75	15.8	30.8	3537	55937	1819	131	49	82	19.4	29.6	5909	114813	3876	217	89	128	Jiddah
8.3	27.4	23	192	7	1	0	1	15.1	28.6	17	257	9	1	0	1	10.6	18.1	41	435	24	3	0	3	Thawl
12.2	80.8	1499	18349	227	58	4	54	11.8	27.6	1525	17989	651	84	18	66	13.2	24.2	2741	36266	1499	136	38	98	Al Taif
5.1	20.0	35	180	9	3	1	2	7.5	21.8	35	262	12	4	0	4	8.7	17.2	69	603	35	6	2	4	Al-Huda
24.4	35.2	13	317	9	1	0	1	6.9	18.5	32	222	12	4	0	4	13.6	19.6	36	489	25	4	0	4	Al Mehani
11.7	25.3	13	152	6	1	0	1	10.3	28.0	19	196	7	1	0	1	12.3	20.5	45	554	27	4	2	2	Al Sail Al Kabeer
9.1	16.4	9	82	5	1	0	1	4.5	12.7	28	127	10	3	1	2	5.0	6.6	37	185	28	5	3	2	Al Shefa

The sixteenth services guide 2017_Region Makkah Al Mukarramah

Educational services at the level of municipalities

Males education in the public sector *

		Secondary						Intermediate						Primary						Governorate or municipality				
Students per teacher average	Students density average	Number				Schools		Students per teacher average	Students density average	Number				Schools		Students per teacher average	Students density average	Number				Schools		
		Teachers	Students	Classes	Schools	Rented	Owned			Teachers	Students	Classes	Schools	Rented	Owned			Teachers	Students		Classes	Schools	Rented	Owned
8.3	43.6	63	523	12	2	0	2	10.4	30.1	29	301	10	2	0	2	7.5	12.8	24	179	14	2	0	2	Ashira
9.8	22.9	28	275	12	2	0	2	9.0	18.6	35	316	17	4	0	4	6.9	13.8	88	608	44	7	0	7	Sudaira
0.0	0.0	0	0	0	0	0	0	4.0	10.0	15	60	6	2	0	2	4.3	6.5	18	78	12	2	0	2	Al Faisalayah
11.2	26.3	47	525	20	3	0	3	8.2	21.9	53	437	20	5	1	4	9.4	16.1	65	613	38	5	1	4	Qiaa
0.0	0.0	0	0	0	0	0	0	3.7	11.0	9	33	3	1	0	1	5.0	6.7	8	40	6	1	0	1	Al Fura'
0.0	0.0	0	0	0	0	0	0	0.0	0.0	0	0	0	0	0	0	5.6	9.3	10	56	6	1	0	1	Al Mash'en
7.4	22.3	9	67	3	1	0	1	9.3	12.3	4	37	3	1	0	1	2.7	5.3	12	32	6	1	0	1	Faydat Al Mosallah
10.0	15.0	9	90	6	1	0	1	10.4	16.6	8	83	5	1	0	1	6.6	13.8	21	138	10	1	0	1	Shaqsan
10.1	24.2	12	121	5	1	0	1	7.6	16.8	20	151	9	3	0	3	9.8	14.2	26	255	18	3	0	3	Al Hufayr
23.1	38.5	10	231	6	1	0	1	10.1	14.7	16	162	11	2	0	2	11.1	15.2	26	288	19	3	0	3	Al Attif
9.7	29.0	12	116	4	1	0	1	11.3	51.0	9	102	2	1	0	1	7.7	15.3	24	184	12	2	0	2	Wadi Kelakh
0.0	0.0	0	0	0	0	0	0	4.6	7.7	5	23	3	1	0	1	11.8	11.8	6	71	6	1	0	1	Daghabag
8.1	30.1	71	572	19	3	0	3	10.6	33.0	62	660	20	4	0	4	12.8	26.6	112	1436	54	5	0	5	Al Qunfudhah
10.2	46.8	120	1218	26	6	0	6	10.1	24.7	130	1308	53	11	1	10	9.1	16.5	264	2413	146	21	1	20	Al Quz

The sixteenth services guide 2017_Region Makkah Al Mukarramah

Educational services at the level of municipalities

Males education in the public sector *

		Secondary						Intermediate						Primary						Governorate or municipality				
Students per teacher average	Students density average	Number				Schools		Students per teacher average	Students density average	Number				Schools		Students per teacher average	Students density average	Number				Schools		
		Teachers	Students	Classes	Schools	Rented	Owned			Teachers	Students	Classes	Schools	Rented	Owned			Teachers	Students		Classes	Schools	Rented	Owned
6.8	33.9	90	611	18	5	0	5	10.1	23.4	72	725	31	8	0	8	8.7	14.6	168	1461	100	16	0	16	Holi
10.0	37.4	112	1123	30	7	0	7	8.3	25.4	128	1066	42	11	1	10	9.2	17.5	243	2227	127	20	3	17	Almuzaylif
10.1	27.0	16	162	6	1	0	1	7.5	17.9	57	429	24	6	1	5	7.4	13.6	87	641	47	8	3	5	Sabt Aljarah
11.9	31.8	16	191	6	1	0	1	14.9	24.8	10	149	6	1	0	1	10.8	19.6	20	216	11	2	0	2	Thultha Al Khurma
9.1	0.0	22	201	0	1	0	1	10.1	24.8	27	273	11	4	0	4	9.2	15.3	48	443	29	5	0	5	Douqa
11.4	0.0	16	183	0	1	0	1	8.5	22.4	21	179	8	2	0	2	6.6	11.3	46	304	27	4	0	4	Kenana
37.3	0.0	6	224	0	1	0	1	8.5	25.4	51	431	17	4	0	4	9.2	18.6	105	965	52	8	1	7	Uhd bani Zeid
8.1	0.0	20	162	0	1	0	1	10.4	24.2	14	145	6	1	0	1	12.3	16.7	19	234	14	2	1	1	Khamis Harb
11.5	30.7	8	92	3	1	0	1	10.8	21.7	6	65	3	1	0	1	20.2	20.2	6	121	6	1	0	1	Al Raym
9.6	0.0	40	384	0	1	0	1	7.9	27.0	48	378	14	3	0	3	10.2	23.0	104	1059	46	5	1	4	Al Lith
10.1	26.3	39	394	15	3	0	3	8.7	21.4	54	471	22	7	1	6	5.9	13.4	145	860	64	10	2	8	Ghamiqa
8.4	40.1	57	481	12	3	0	3	8.5	20.0	68	580	29	7	0	7	6.6	14.4	173	1140	79	12	2	10	Al Shawaq
9.3	27.8	15	139	5	1	0	1	6.2	13.1	19	118	9	3	1	2	3.6	6.0	28	102	17	3	1	2	Yalalmlam
0.0	0.0	0	0	0	0	0	0	7.7	20.4	24	184	9	2	1	1	8.0	17.8	38	303	17	2	0	2	Majma' At-Turuq

The sixteenth services guide 2017_Region Makkah Al Mukarramah

Educational services at the level of municipalities

Males education in the public sector *

		Secondary						Intermediate						Primary						Governorate or municipality				
Students per teacher average	Students density average	Number				Schools		Students per teacher average	Students density average	Number				Schools		Students per teacher average	Students density average	Number				Schools		
		Teachers	Students	Classes	Schools	Rented	Owned			Teachers	Students	Classes	Schools	Rented	Owned			Teachers	Students		Classes	Schools	Rented	Owned
5.5	29.3	16	88	3	1	0	1	8.4	25.1	21	176	7	2	0	2	14.5	20.4	31	448	22	3	0	3	Al Sa'dya
7.0	28.2	24	169	6	1	0	1	5.0	12.6	38	189	15	5	4	1	4.8	9.2	73	350	38	6	5	1	Bani Yazid
8.1	25.8	16	129	5	1	0	1	4.6	10.3	31	144	14	5	2	3	4.2	6.6	50	210	32	5	3	2	Jazm
7.3	26.8	22	161	6	2	1	1	15.4	25.7	5	77	3	1	0	1	7.7	19.7	18	138	7	1	0	1	Saya
5.3	23.0	26	138	6	1	0	1	12.6	17.6	7	88	5	1	0	1	6.0	17.4	26	157	9	1	0	1	Haffar
9.5	68.6	94	892	13	3	0	3	14.3	30.0	69	990	33	4	0	4	20.6	28.0	109	2240	80	6	0	6	Rabigh
15.2	33.7	20	303	9	1	0	1	9.2	22.2	29	266	12	2	0	2	7.5	14.3	67	501	35	6	1	5	Hajr
7.6	28.0	22	168	6	1	0	1	6.7	22.2	20	133	6	1	0	1	19.4	28.3	19	368	13	1	0	1	Mastoura
0.0	0.0	0	0	0	0	0	0	2.4	11.3	14	34	3	1	0	1	2.4	4.1	19	45	11	2	0	2	Nuweibaa
10.1	28.7	17	172	6	1	0	1	4.1	15.6	34	140	9	2	0	2	7.0	11.8	62	436	37	6	0	6	Al Qadeimah
9.5	31.7	10	95	3	1	0	1	12.4	24.8	8	99	4	1	0	1	8.0	11.6	26	208	18	3	0	3	Al Aboua'
0.0	0.0	0	0	0	0	0	0	0.0	0.0	0	0	0	0	0	0	2.6	4.8	11	29	6	1	0	1	Moghayniya
13.6	55.0	81	1100	20	3	0	3	12.0	30.5	109	1310	43	6	0	6	12.7	21.8	191	2422	111	15	2	13	Al Jumum
9.3	22.9	27	252	11	2	0	2	13.1	27.7	19	249	9	3	0	3	13.3	21.8	51	676	31	5	0	5	Assfan

The sixteenth services guide 2017_Region Makkah Al Mukarramah

Educational services at the level of municipalities

Males education in the public sector *

		Secondary						Intermediate						Primary						Governorate or municipality				
Students per teacher average	Students density average	Number				Schools		Students per teacher average	Students density average	Number				Schools		Students per teacher average	Students density average	Number				Schools		
		Teachers	Students	Classes	Schools	Rented	Owned			Teachers	Students	Classes	Schools	Rented	Owned			Teachers	Students		Classes	Schools	Rented	Owned
28.6	0.0	7	200	0	1	0	1	14.1	29.9	17	239	8	1	0	1	10.6	15.9	27	287	18	2	0	2	Modreka
7.8	20.2	13	101	5	1	0	1	13.4	30.3	9	121	4	1	0	1	10.0	19.1	23	229	12	2	0	2	Hada Ash Sham
7.2	27.0	15	108	4	1	0	1	15.2	30.3	6	91	3	1	0	1	12.3	21.1	12	148	7	1	0	1	Rohat
0.0	0.0	0	0	0	0	0	0	3.4	8.0	7	24	3	1	0	1	3.5	6.3	11	38	6	1	0	1	Bani Masoud
0.0	0.0	0	0	0	0	0	0	7.8	23.3	9	70	3	1	0	1	15.2	21.6	17	259	12	2	0	2	Ein Shams
12.5	34.5	11	138	4	1	0	1	4.6	12.3	8	37	3	1	0	1	8.2	16.4	10	82	5	1	0	1	Al Ryan
6.8	20.3	9	61	3	1	0	1	1.9	7.5	16	30	4	2	0	2	2.4	3.3	22	52	16	3	0	3	Al Qufayf
9.6	39.9	83	798	20	4	0	4	10.2	25.9	76	778	30	5	0	5	17.4	26.2	92	1599	61	5	0	5	Khulays
6.8	21.6	16	108	5	1	0	1	4.0	14.2	21	85	6	2	0	2	5.1	11.0	37	187	17	3	1	2	Dhubaya-Jumah
10.6	26.5	10	106	4	1	0	1	11.8	23.6	10	118	5	1	0	1	7.0	13.2	32	225	17	3	0	3	Wadi Qadid
0.0	0.0	0	0	0	0	0	0	3.6	18.0	20	72	4	1	0	1	7.5	13.5	20	149	11	2	0	2	Umm Al Jorm
3.9	17.0	13	51	3	1	0	1	5.4	18.0	10	54	3	1	0	1	5.0	8.3	20	99	12	2	0	2	Al Khouar
12.2	36.7	18	220	6	1	0	1	14.2	26.0	11	156	6	1	0	1	10.2	16.0	25	256	16	2	0	2	Barazha
7.4	22.3	12	89	4	1	0	1	10.4	17.3	5	52	3	1	0	1	5.8	9.5	18	104	11	2	0	2	Setarah

The sixteenth services guide 2017_Region Makkah Al Mukarramah

Educational services at the level of municipalities

Males education in the public sector *

		Secondary						Intermediate						Primary						Governorate or municipality				
Students per teacher average	Students density average	Number				Schools		Students per teacher average	Students density average	Number				Schools		Students per teacher average	Students density average	Number				Schools		
		Teachers	Students	Classes	Schools	Rented	Owned			Teachers	Students	Classes	Schools	Rented	Owned			Teachers	Students		Classes	Schools	Rented	Owned
0.0	0.0	0	0	0	0	0	0	0.0	0.0	0	0	0	0	0	0	4.0	6.0	9	36	6	1	0	1	Hashash
0.0	0.0	0	0	0	0	0	0	0.0	0.0	0	0	0	0	0	0	2.0	4.0	12	24	6	1	0	1	As Sahm
0.0	0.0	0	0	0	0	0	0	4.7	17.3	11	52	3	1	0	1	5.5	14.2	13	71	5	1	0	1	Al Nakhiel
9.5	0.0	25	238	0	1	0	1	6.0	15.8	47	284	18	5	0	5	5.8	9.4	81	470	50	8	0	8	Al Kamil
9.9	17.8	9	89	5	1	0	1	4.1	15.0	11	45	3	1	0	1	4.3	7.4	29	126	17	3	0	3	Al Ghoreif
6.2	22.7	11	68	3	1	0	1	7.2	21.5	6	43	2	1	0	1	3.6	6.3	19	69	11	2	0	2	Al-Harah
8.8	23.9	19	167	7	2	1	1	6.5	13.0	12	78	6	2	1	1	11.5	7.7	4	46	6	1	0	1	Al Qour
0.0	0.0	0	0	0	0	0	0	2.7	8.0	9	24	3	1	0	1	5.8	9.7	10	58	6	1	0	1	Al Hano
9.2	37.8	95	870	23	7	1	6	10.3	22.5	70	720	32	5	0	5	10.1	15.8	139	1407	89	11	0	11	Al Khurmah
5.3	14.0	8	42	3	1	0	1	7.2	14.3	6	43	3	1	0	1	7.7	8.6	27	207	24	2	1	1	Abu Marwa
10.7	26.8	15	161	6	1	0	1	15.5	19.4	10	155	8	1	0	1	8.4	12.2	29	244	20	3	0	3	Al Ghoreif
7.0	18.7	8	56	3	1	0	1	7.2	12.0	5	36	3	1	0	1	3.9	5.2	8	31	6	1	0	1	Dhalim
0.0	0.0	0	0	0	0	0	0	2.3	4.7	6	14	3	1	0	1	2.9	3.8	8	23	6	1	0	1	Al Khobara'
12.9	24.5	82	1055	43	7	0	7	10.5	20.3	103	1078	53	11	1	10	12.5	18.6	166	2070	111	14	1	13	Ranyah

The sixteenth services guide 2017_Region Makkah Al Mukarramah

Educational services at the level of municipalities

Males education in the public sector *

		Secondary						Intermediate						Primary						Governorate or municipality				
Students per teacher average	Students density average	Number				Schools		Students per teacher average	Students density average	Number				Schools		Students per teacher average	Students density average	Number				Schools		
		Teachers	Students	Classes	Schools	Rented	Owned			Teachers	Students	Classes	Schools	Rented	Owned			Teachers	Students		Classes	Schools	Rented	Owned
0.0	0.0	0	0	0	0	0	0	6.9	23.0	10	69	3	1	0	1	11.0	16.5	9	99	6	1	0	1	Al Uwaila
7.6	28.0	22	168	6	1	0	1	53.0	31.8	3	159	5	1	0	1	7.7	13.4	40	309	23	4	0	4	Al Almah
0.0	0.0	0	0	0	0	0	0	2.5	5.0	6	15	3	1	0	1	1.6	2.7	10	16	6	1	0	1	Warsha
12.4	29.8	12	149	5	1	0	1	4.7	8.7	11	52	6	2	0	2	4.5	5.6	15	67	12	2	0	2	Al-Ghafa
13.6	31.7	7	95	3	1	1	0	18.5	37.0	6	111	3	1	0	1	10.3	12.8	15	154	12	2	1	1	Al Uferiah
0.0	0.0	0	0	0	0	0	0	4.8	8.0	5	24	3	1	0	1	3.9	6.5	10	39	6	1	0	1	Khadan
9.3	37.2	112	1042	28	5	0	5	12.5	25.1	62	777	31	7	1	6	14.0	18.2	117	1634	90	12	0	12	Turubah
0.0	0.0	0	0	0	0	0	0	3.4	5.7	5	17	3	1	0	1	8.3	5.5	4	33	6	1	0	1	Al Quma
18.1	25.4	7	127	5	1	0	1	15.0	25.0	5	75	3	1	0	1	12.1	19.0	11	133	7	1	0	1	Al Hashraj
8.4	25.3	9	76	3	1	0	1	16.2	27.0	5	81	3	1	0	1	17.7	19.9	9	159	8	1	0	1	Sha'r
8.6	23.8	11	95	4	1	0	1	14.5	21.8	6	87	4	1	0	1	7.0	8.6	22	154	18	3	1	2	Alerqain
0.0	0.0	0	0	0	0	0	0	5.8	15.3	8	46	3	1	0	1	7.8	11.7	9	70	6	1	0	1	Al-Alba
11.3	19.8	7	79	4	1	0	1	15.8	26.3	5	79	3	1	0	1	10.8	23.3	13	140	6	1	0	1	Al Khalidyah
16.1	25.8	8	129	5	1	0	1	8.9	20.0	9	80	4	1	0	1	8.0	13.3	10	80	6	1	0	1	Al-Elwa

The sixteenth services guide 2017_Region Makkah Al Mukarramah

Educational services at the level of municipalities

Males education in the public sector *

		Secondary						Intermediate						Primary						Governorate or municipality				
Students per teacher average	Students density average	Number				Schools		Students per teacher average	Students density average	Number				Schools		Students per teacher average	Students density average	Number				Schools		
		Teachers	Students	Classes	Schools	Rented	Owned			Teachers	Students	Classes	Schools	Rented	Owned			Teachers	Students		Classes	Schools	Rented	Owned
13.8	36.3	105	1453	40	4	1	3	13.1	31.9	134	1757	55	6	1	5	12.3	21.8	274	3382	155	14	9	5	Bahrah
14.0	28.0	6	84	3	1	0	1	7.9	21.0	16	126	6	2	0	2	15.0	16.3	25	374	23	3	1	2	Ash Shuaybah
0.0	0.0	0	0	0	0	0	0	7.4	20.8	17	125	6	2	0	2	10.1	13.2	30	304	23	3	1	2	Dafaq
11.9	28.6	12	143	5	1	0	1	10.0	16.7	5	50	3	1	0	1	10.9	14.5	8	87	6	1	0	1	Al Bidha
0.0	0.0	0	0	0	0	0	0	9.8	31.4	16	157	5	2	0	2	14.3	23.3	31	443	19	3	0	3	Umm Ar Rakah
15.9	38.6	17	270	7	1	0	1	10.8	29.9	25	269	9	2	1	1	9.1	17.0	41	375	22	3	0	3	Al Muwayh
13.3	31.0	14	186	6	1	0	1	7.7	16.6	15	116	7	2	0	2	5.1	8.5	38	195	23	4	0	4	Dholm
6.4	20.3	19	122	6	1	0	1	11.1	29.7	8	89	3	1	0	1	7.8	12.3	19	148	12	2	1	1	Radwan
11.6	36.8	19	221	6	2	0	2	10.2	19.3	17	174	9	3	0	3	7.8	12.6	42	327	26	4	0	4	Al Hufir
0.0	0.0	0	0	0	0	0	0	0.0	0.0	0	0	0	0	0	0	8.3	12.5	9	75	6	1	0	1	Doghaibejah
0.0	0.0	0	0	0	0	0	0	5.3	21.0	12	63	3	1	0	1	15.9	21.2	8	127	6	1	0	1	Maran
0.0	0.0	0	0	0	0	0	0	2.8	7.0	15	42	6	2	0	2	4.6	5.3	16	74	14	3	0	3	Al Bahra
0.0	0.0	0	0	0	0	0	0	0.8	3.5	9	7	2	1	1	0	1.4	2.0	7	10	5	1	1	0	Mishash Al Tarf
5.6	19.5	7	39	2	1	0	1	2.9	6.7	7	20	3	1	0	1	2.2	3.3	9	20	6	1	0	1	Al Refaya'

The sixteenth services guide 2017_Region Makkah Al Mukarramah

Educational services at the level of municipalities

Males education in the public sector *

		Secondary						Intermediate						Primary						Governorate or municipality				
Students per teacher average	Students density average	Number				Schools		Students per teacher average	Students density average	Number				Schools		Students per teacher average	Students density average	Number				Schools		
		Teachers	Students	Classes	Schools	Rented	Owned			Teachers	Students	Classes	Schools	Rented	Owned			Teachers	Students		Classes	Schools	Rented	Owned
0.0	0.0	0	0	0	0	0	0	0.0	0.0	0	0	0	0	0	0	1.0	2.0	8	8	4	1	1	0	Al Roeliah Al Sahlouj
11.4	34.1	24	273	8	2	0	2	10.2	24.3	19	194	8	2	0	2	7.3	11.8	42	307	26	4	1	3	Umm Al Doum
4.0	14.7	11	44	3	1	1	0	3.8	6.3	5	19	3	1	1	0	2.7	2.7	6	16	6	1	1	0	Ar Rakna
5.0	10.0	6	30	3	1	0	1	5.3	13.2	15	79	6	2	0	2	5.0	5.9	13	65	11	2	0	2	Al Mozera' ah
5.8	21.3	11	64	3	1	0	1	6.8	11.3	5	34	3	1	0	1	2.7	5.3	12	32	6	1	0	1	Al Nassaeyf
4.9	13.4	33	161	12	3	0	3	3.4	11.2	56	191	17	6	0	6	3.7	5.7	107	400	70	13	1	12	Maysan
4.6	13.8	39	179	13	4	0	4	5.1	14.2	55	283	20	7	1	6	6.4	11.8	83	531	45	8	1	7	Bani Sa'd
6.8	16.1	19	129	8	1	0	1	2.9	12.0	33	96	8	3	0	3	3.4	5.4	64	217	40	7	2	5	Alqarei Bani Malik
10.4	48.3	111	1158	24	4	1	3	4.0	12.0	24	96	8	3	0	3	8.7	14.9	79	684	46	7	2	5	Thaqif
6.9	20.7	30	207	10	1	0	1	3.4	11.0	58	198	18	6	0	6	5.6	6.6	95	532	81	9	2	7	Hadad Bani Malik
7.6	19.6	31	235	12	3	0	3	13.6	16.8	16	218	13	3	0	3	7.9	9.1	44	347	38	6	1	5	Abu Rakah
4.4	22.0	15	66	3	1	0	1	16.3	21.7	4	65	3	1	0	1	5.2	11.3	13	68	6	1	0	1	Al Sour
9.9	49.4	110	1087	22	6	1	5	7.5	20.0	150	1119	56	15	2	13	8.5	12.9	254	2150	167	28	8	20	Northern Ordyat
8.3	34.1	86	717	21	5	0	5	7.5	19.9	93	698	35	10	1	9	6.7	10.2	211	1407	138	24	3	21	Southern Ordyat

The sixteenth services guide 2017_Region Makkah Al Mukarramah

Table (23 - 10)

Educational services at the level of municipalities

Males education in the public sector *

		Secondary						Intermediate						Primary						Governorate or municipality				
Students per teacher average	Students density average	Number				Schools		Students per teacher average	Students density average	Number				Schools		Students per teacher average	Students density average	Number				Schools		
		Teachers	Students	Classes	Schools	Rented	Owned			Teachers	Students	Classes	Schools	Rented	Owned			Teachers	Students		Classes	Schools	Rented	Owned
9.6	37.1	54	520	14	3	0	3	6.7	22.0	96	639	29	8	0	8	5.2	10.0	208	1090	109	18	4	14	Adam
8.7	24.9	23	199	8	2	1	1	5.8	20.1	38	221	11	3	3	0	6.5	14.5	67	434	30	5	2	3	Alaeen Market
8.0	78.3	59	470	6	3	0	3	9.1	22.1	51	464	21	6	0	6	6.4	11.3	85	544	48	8	0	8	Al Jaizah
4.2	15.3	11	46	3	1	0	1	3.4	10.3	9	31	3	1	0	1	2.4	3.4	14	34	10	2	1	1	Almargaban
6.3	23.8	15	95	4	1	0	1	7.8	15.7	12	94	6	2	0	2	6.0	9.9	33	198	20	3	0	3	Kaqal
12.8	46.8	9755	124929	2667	402	53	349	13.1	27.6	10414	136827	4959	632	120	512	15.1	24.4	18928	286402	11754	1093	288	805	Total

* Includes general education+Quran memorization+Secondary school(courses)

Educational services at the level of municipalities

Females education in the public sector *

		Secondary						Intermediate						Primary						Governorate or municipality				
Students per teacher average	Students density average	Number				Schools		Students per teacher average	Students density average	Number				Schools		Students per teacher average	Students density average	Number				Schools		
		Teachers	Students	Classes	Schools	Rented	Owned			Teachers	Students	Classes	Schools	Rented	Owned			Teachers	Students		Classes	Schools	Rented	Owned
14.4	48.3	2135	30793	638	76	16	60	15.4	32.9	2208	34076	1037	95	27	68	15.6	28.5	4085	63800	2241	156	68	88	Makkah Al Mukarramah
6.5	24.3	15	97	4	1	0	1	3.4	11.8	21	71	6	2	1	1	3.5	8.0	44	152	19	3	2	1	Al Zemmah
17.0	38.5	34	577	15	1	0	1	12.3	27.6	47	579	21	2	0	2	14.0	26.5	87	1218	46	4	1	3	Joranah
8.5	30.1	32	271	9	2	1	1	7.8	23.3	27	210	9	2	1	1	12.3	26.1	36	443	17	2	1	1	Al Bajedi
0.0	0.0	0	0	0	0	0	0	1.6	6.5	25	39	6	2	0	2	3.9	9.1	28	109	12	2	0	2	Bani Omair
13.9	45.8	4599	63734	1392	141	31	110	14.3	33.0	4118	58719	1779	142	39	103	16.9	32.1	6943	117505	3656	226	89	137	Jiddah
6.9	27.0	35	243	9	1	0	1	11.2	37.3	20	224	6	1	0	1	9.6	21.8	41	393	18	2	0	2	Thawl
9.1	37.4	1966	17968	480	70	31	39	9.8	27.8	1945	19039	686	88	33	55	12.2	23.9	3223	39263	1646	142	66	76	Al Taif
4.2	16.4	59	246	15	3	2	1	4.1	16.3	68	277	17	5	2	3	7.3	14.1	68	495	35	6	4	2	Al-Huda
14.1	40.1	20	281	7	1	0	1	9.5	25.1	29	276	11	3	0	3	11.6	17.4	39	452	26	4	1	3	Al Mehani
6.2	28.8	28	173	6	1	0	1	14.2	30.8	13	185	6	1	0	1	10.3	19.1	35	362	19	2	0	2	Al Sail Al Kabeer
2.1	10.7	50	107	10	2	2	0	2.3	11.3	35	79	7	3	3	0	2.9	5.6	55	157	28	5	4	1	Al Shefa
20.5	41.0	20	410	10	1	0	1	22.8	34.2	18	410	12	1	0	1	9.8	16.8	60	587	35	4	0	4	Ashira
10.0	20.7	27	269	13	2	0	2	5.8	17.5	45	263	15	4	0	4	5.7	10.2	84	479	47	7	1	6	Sudaira

The sixteenth services guide 2017_Region Makkah Al Mukarramah

Educational services at the level of municipalities

Females education in the public sector *

		Secondary						Intermediate						Primary						Governorate or municipality				
Students per teacher average	Students density average	Number				Schools		Students per teacher average	Students density average	Number				Schools		Students per teacher average	Students density average	Number				Schools		
		Teachers	Students	Classes	Schools	Rented	Owned			Teachers	Students	Classes	Schools	Rented	Owned			Teachers	Students		Classes	Schools	Rented	Owned
0.0	0.0	0	0	0	0	0	0	3.4	14.7	13	44	3	1	0	1	4.8	10.3	13	62	6	1	0	1	Al Faisalayah
20.1	32.0	27	544	17	2	0	2	15.6	28.2	29	451	16	3	0	3	9.2	17.6	99	915	52	7	2	5	Qiaa
0.0	0.0	0	0	0	0	0	0	0.0	0.0	0	0	0	0	0	0	3.2	6.8	13	41	6	1	0	1	Al Fura'
5.4	25.0	14	75	3	1	0	1	4.7	9.3	6	28	3	1	0	1	3.2	6.3	12	38	6	1	0	1	Faydat Al Mosallah
5.1	18.7	22	112	6	1	0	1	7.6	17.7	14	106	6	1	0	1	5.8	10.6	29	169	16	2	0	2	Shaqsan
7.9	23.8	12	95	4	1	0	1	5.5	17.3	19	104	6	2	1	1	4.5	9.6	49	221	23	4	1	3	Al Hufayr
8.0	29.3	22	176	6	1	0	1	14.2	26.0	11	156	6	1	0	1	14.2	19.2	23	326	17	3	2	1	Al Attif
6.6	18.6	14	93	5	1	0	1	7.3	25.5	14	102	4	1	0	1	6.6	13.8	25	165	12	2	0	2	Wadi Kelakh
0.0	0.0	0	0	0	0	0	0	3.2	12.7	12	38	3	1	0	1	4.7	9.3	12	56	6	1	0	1	Daghabag
8.5	39.7	75	635	16	4	0	4	8.7	30.2	69	603	20	4	0	4	10.8	28.7	119	1290	45	5	0	5	Al Qunfudhah
12.1	45.2	101	1220	27	5	0	5	9.5	29.5	131	1239	42	10	2	8	7.9	16.0	312	2462	154	21	5	16	Al Quz
12.1	60.3	70	844	14	3	0	3	7.2	26.6	103	745	28	7	0	7	4.7	15.0	276	1303	87	14	1	13	Holi
9.3	31.7	113	1046	33	8	1	7	8.8	23.2	119	1042	45	12	2	10	8.3	17.3	275	2272	131	19	6	13	Almuzaylif
10.6	21.2	10	106	5	1	0	1	9.7	17.8	22	214	12	3	1	2	10.1	14.2	48	484	34	5	2	3	Sabt Aljarah

The sixteenth services guide 2017_Region Makkah Al Mukarramah

Educational services at the level of municipalities

Females education in the public sector *

		Secondary						Intermediate						Primary						Governorate or municipality				
Students per teacher average	Students density average	Number				Schools		Students per teacher average	Students density average	Number				Schools		Students per teacher average	Students density average	Number				Schools		
		Teachers	Students	Classes	Schools	Rented	Owned			Teachers	Students	Classes	Schools	Rented	Owned			Teachers	Students		Classes	Schools	Rented	Owned
13.6	31.8	14	191	6	1	0	1	14.6	34.0	7	102	3	1	0	1	9.9	17.7	25	248	14	2	1	1	Thultha Al Khurma
9.1	22.3	32	290	13	2	0	2	8.0	21.8	38	305	14	4	0	4	5.5	14.2	82	454	32	5	0	5	Douqa
9.4	30.2	16	151	5	1	0	1	5.7	19.5	34	195	10	3	1	2	3.5	9.4	114	394	42	7	3	4	Kenana
13.2	38.0	26	342	9	1	0	1	6.5	20.3	72	468	23	6	1	5	6.5	16.6	158	1027	62	10	0	10	Uhd bani Zeid
9.4	26.7	17	160	6	1	0	1	17.0	34.0	10	170	5	1	0	1	8.8	16.1	22	193	12	2	1	1	Khamis Harb
0.0	0.0	0	0	0	0	0	0	9.5	19.0	6	57	3	1	0	1	13.1	21.8	10	131	6	1	0	1	Al Raym
7.5	0.0	54	403	0	1	0	1	8.7	30.0	52	450	15	2	0	2	5.9	20.7	159	931	45	4	0	4	Al Lith
9.3	24.8	51	472	19	3	1	2	3.8	13.4	101	388	29	9	1	8	5.4	11.8	152	824	70	11	2	9	Ghamiqa
5.7	18.9	90	510	27	5	0	5	6.0	19.9	86	518	26	8	1	7	5.8	13.7	191	1113	81	12	2	10	Al Shawaq
6.3	12.6	18	113	9	2	1	1	3.4	11.1	26	89	8	3	2	1	4.6	7.5	28	128	17	3	1	2	Yalalmlam
6.0	18.8	25	150	8	2	0	2	10.4	23.7	16	166	7	2	0	2	7.6	18.5	44	333	18	3	0	3	Majma' At-Turuq
10.6	28.2	16	169	6	2	0	2	14.1	33.8	12	169	5	2	0	2	12.6	17.9	27	341	19	3	0	3	Al Sa'dya
10.8	25.1	21	226	9	1	1	0	4.2	15.1	47	196	13	4	3	1	5.9	12.6	66	390	31	5	3	2	Bani Yazid
9.5	25.3	8	76	3	1	1	0	3.1	8.9	35	107	12	4	4	0	3.7	6.2	49	179	29	5	5	0	Jazm

Educational services at the level of municipalities

Females education in the public sector *

		Secondary						Intermediate						Primary						Governorate or municipality				
Students per teacher average	Students density average	Number				Schools		Students per teacher average	Students density average	Number				Schools		Students per teacher average	Students density average	Number				Schools		
		Teachers	Students	Classes	Schools	Rented	Owned			Teachers	Students	Classes	Schools	Rented	Owned			Teachers	Students		Classes	Schools	Rented	Owned
0.0	0.0	0	0	0	0	0	0	5.9	15.7	8	47	3	1	0	1	16.3	16.3	6	98	6	1	0	1	Saya
7.8	18.6	12	93	5	1	0	1	5.8	27.0	14	81	3	1	0	1	4.2	10.8	31	130	12	2	1	1	Haffar
12.8	56.3	75	957	17	3	0	3	14.2	37.6	77	1090	29	4	0	4	22.6	26.5	103	2332	88	6	0	6	Rabigh
10.0	23.3	28	280	12	2	0	2	10.5	23.0	24	253	11	3	0	3	5.8	12.6	59	340	27	4	3	1	Hajr
7.1	23.5	20	141	6	1	0	1	11.8	20.1	12	141	7	1	0	1	18.3	22.0	18	330	15	2	0	2	Mastoura
0.0	0.0	0	0	0	0	0	0	1.0	4.0	8	8	2	1	0	1	7.8	4.7	6	47	10	2	0	2	Nuweibaa
7.2	20.5	17	123	6	1	0	1	6.6	20.5	25	164	8	2	0	2	13.5	16.0	31	417	26	4	0	4	Al Qadeimah
5.3	17.7	20	106	6	1	0	1	10.2	17.0	10	102	6	1	0	1	13.8	19.5	17	234	12	2	0	2	Al Aboua'
2.4	17.0	21	51	3	1	0	1	4.0	12.0	9	36	3	1	0	1	6.3	4.2	4	25	6	1	0	1	Moghayniya
8.2	28.4	169	1393	49	8	1	7	8.6	22.5	168	1443	64	12	3	9	11.5	23.0	275	3171	138	15	4	11	Al Jumum
3.2	13.5	81	257	19	3	0	3	3.3	15.4	79	261	17	4	0	4	5.1	17.7	126	638	36	5	0	5	Assfan
0.0	0.0	0	226	0	1	0	1	30.8	37.0	6	185	5	1	0	1	9.2	12.3	43	394	32	4	0	4	Modreka
5.8	16.5	17	99	6	1	0	1	7.6	17.8	14	107	6	1	0	1	9.3	16.3	21	195	12	1	0	1	Hada Ash Sham
11.2	26.2	14	157	6	1	0	1	15.6	19.5	5	78	4	1	0	1	12.0	18.0	15	180	10	1	0	1	Rohat

Educational services at the level of municipalities

Females education in the public sector *

		Secondary						Intermediate						Primary						Governorate or municipality				
Students per teacher average	Students density average	Number				Schools		Students per teacher average	Students density average	Number				Schools		Students per teacher average	Students density average	Number				Schools		
		Teachers	Students	Classes	Schools	Rented	Owned			Teachers	Students	Classes	Schools	Rented	Owned			Teachers	Students		Classes	Schools	Rented	Owned
0.0	0.0	0	0	0	0	0	0	0.0	0.0	0	0	0	0	0	0	1.9	4.2	11	21	5	1	0	1	Bani Masoud
2.5	12.7	15	38	3	1	0	1	6.3	21.0	20	126	6	2	0	2	9.4	24.7	29	272	11	2	0	2	Ein Shams
5.4	14.6	19	102	7	1	0	1	8.9	26.7	9	80	3	1	0	1	5.4	12.7	14	76	6	1	0	1	Al Ryan
0.0	0.0	0	0	0	0	0	0	0.0	0.0	0	0	0	0	0	0	2.7	4.3	19	51	12	2	0	2	Al Qufayf
5.7	28.8	122	692	24	6	1	5	7.0	23.8	105	739	31	8	1	7	9.6	21.0	169	1620	77	10	2	8	Khulays
8.3	19.8	12	99	5	1	0	1	3.1	9.3	27	84	9	3	0	3	3.9	6.0	38	150	25	4	3	1	Dhubaya-Jumah
6.6	16.5	15	99	6	1	0	1	4.1	14.3	21	86	6	2	0	2	6.2	12.3	36	222	18	3	1	2	Wadi Qadid
4.0	15.2	19	76	5	1	0	1	4.8	15.5	13	62	4	1	0	1	7.9	17.2	13	103	6	1	0	1	Umm Al Jorm
3.4	10.2	15	51	5	1	0	1	2.5	15.0	18	45	3	1	0	1	4.5	9.8	26	118	12	2	1	1	Al Khouar
17.4	26.2	9	157	6	1	0	1	6.3	26.6	21	133	5	1	0	1	8.9	10.9	28	250	23	4	1	3	Barazha
3.8	13.0	17	65	5	1	1	0	5.1	11.8	14	71	6	2	1	1	2.9	4.9	30	88	18	3	2	1	Setarah
0.0	0.0	0	0	0	0	0	0	0.0	0.0	0	0	0	0	0	0	3.5	4.2	6	21	5	1	0	1	Hashash
0.0	0.0	0	0	0	0	0	0	2.4	9.7	12	29	3	1	0	1	8.9	16.0	9	80	5	1	0	1	As Sahn
0.0	0.0	0	0	0	0	0	0	5.4	12.7	7	38	3	1	1	0	14.8	9.8	4	59	6	1	1	0	Al Nakheel

Educational services at the level of municipalities

Females education in the public sector *

		Secondary						Intermediate						Primary						Governorate or municipality				
Students per teacher average	Students density average	Number				Schools		Students per teacher average	Students density average	Number				Schools		Students per teacher average	Students density average	Number				Schools		
		Teachers	Students	Classes	Schools	Rented	Owned			Teachers	Students	Classes	Schools	Rented	Owned			Teachers	Students		Classes	Schools	Rented	Owned
8.9	18.4	39	349	19	4	1	3	8.5	15.4	31	262	17	6	1	5	4.4	11.0	106	464	42	7	0	7	Al Kamil
3.9	10.2	13	51	5	1	0	1	3.6	7.8	13	47	6	2	0	2	3.0	6.3	25	75	12	2	0	2	Al Ghoreif
2.2	10.3	14	31	3	1	0	1	7.8	15.7	6	47	3	1	0	1	3.5	4.6	13	46	10	2	0	2	Al-Harah
0.0	0.0	0	0	0	0	0	0	6.3	9.5	9	57	6	2	0	2	4.5	8.1	20	89	11	2	0	2	Al Qour
0.0	0.0	0	0	0	0	0	0	3.9	11.7	9	35	3	1	0	1	2.9	5.8	12	35	6	1	0	1	Al Hano
10.4	40.4	89	929	23	6	1	5	8.2	21.3	106	872	41	7	2	5	7.8	14.6	251	1958	134	16	5	11	Al Khurmah
2.8	10.3	11	31	3	1	0	1	9.5	12.7	4	38	3	1	0	1	6.1	9.2	9	55	6	1	1	0	Abu Marwa
12.3	26.7	13	160	6	1	0	1	24.0	33.6	7	168	5	1	0	1	6.8	12.6	50	341	27	4	1	3	Al Ghoreif
2.3	13.0	17	39	3	1	0	1	4.0	12.0	6	24	2	1	0	1	5.1	7.7	9	46	6	1	0	1	Dhalim
12.5	26.9	84	1051	39	6	1	5	8.7	23.1	111	970	42	9	3	6	10.0	17.8	216	2158	121	15	5	10	Ranyah
0.0	0.0	0	0	0	0	0	0	18.0	27.0	6	108	4	1	0	1	6.9	15.0	13	90	6	1	0	1	Al Uwaila
9.9	24.8	15	149	6	1	0	1	11.8	25.7	13	154	6	1	0	1	10.4	17.5	32	333	19	3	0	3	Al Almah
0.0	0.0	0	0	0	0	0	0	0.0	0.0	0	0	0	0	0	0	4.3	6.8	19	81	12	2	1	1	Al-Ghafa
3.8	13.6	18	68	5	1	0	1	11.0	22.0	6	66	3	1	0	1	12.6	21.0	10	126	6	1	1	0	Al Uferiah

Educational services at the level of municipalities

Females education in the public sector *

		Secondary						Intermediate						Primary						Governorate or municipality				
Students per teacher average	Students density average	Number				Schools		Students per teacher average	Students density average	Number				Schools		Students per teacher average	Students density average	Number				Schools		
		Teachers	Students	Classes	Schools	Rented	Owned			Teachers	Students	Classes	Schools	Rented	Owned			Teachers	Students		Classes	Schools	Rented	Owned
0.0	0.0	0	0	0	0	0	0	4.0	13.3	10	40	3	1	1	0	3.8	7.7	12	46	6	1	1	0	Khadan
12.2	35.5	99	1207	34	7	2	5	9.0	28.2	91	817	29	7	2	5	10.2	17.9	170	1740	97	13	2	11	Turubah
0.0	0.0	0	0	0	0	0	0	5.5	5.5	2	11	2	1	1	0	9.7	4.8	3	29	6	1	1	0	Al Quma
17.5	14.0	4	70	5	1	0	1	7.8	35.0	9	70	2	1	0	1	13.4	24.2	9	121	5	1	0	1	Al Hashraj
5.9	19.0	16	95	5	1	0	1	7.9	26.3	10	79	3	1	0	1	19.0	25.3	8	152	6	1	0	1	Sha'r
0.0	0.0	0	0	0	0	0	0	0.0	0.0	0	0	0	0	0	0	3.4	5.2	9	31	6	1	0	1	Al Aasla
6.4	16.6	13	83	5	1	0	1	10.3	27.3	8	82	3	1	0	1	12.9	21.5	10	129	6	1	0	1	Alerqain
0.0	0.0	0	0	0	0	0	0	4.6	10.7	7	32	3	1	0	1	5.8	9.7	10	58	6	1	0	1	Al-Alba
11.8	19.7	5	59	3	1	0	1	8.1	19.0	7	57	3	1	0	1	5.9	10.0	17	100	10	2	1	1	Al Khalidyyah
7.1	21.2	15	106	5	1	0	1	9.0	30.0	10	90	3	1	0	1	4.4	8.8	12	53	6	1	0	1	Al-Elwa
13.0	156.0	108	1404	9	3	1	2	13.3	29.4	153	2031	69	7	2	5	13.3	26.0	332	4401	169	13	4	9	Bahrah
6.5	13.1	22	144	11	2	0	2	6.7	16.4	22	148	9	3	0	3	12.1	17.0	28	340	20	3	0	3	Ash Shuaybah
0.0	0.0	0	0	0	0	0	0	12.9	34.3	8	103	3	1	0	1	9.2	10.5	25	231	22	3	0	3	Dafaq
0.0	0.0	0	0	0	0	0	0	0.0	0.0	0	0	0	0	0	0	6.4	9.8	20	128	13	2	0	2	Al Bidha

Educational services at the level of municipalities

Females education in the public sector *

		Secondary						Intermediate						Primary						Governorate or municipality				
Students per teacher average	Students density average	Number				Schools		Students per teacher average	Students density average	Number				Schools		Students per teacher average	Students density average	Number				Schools		
		Teachers	Students	Classes	Schools	Rented	Owned			Teachers	Students	Classes	Schools	Rented	Owned			Teachers	Students		Classes	Schools	Rented	Owned
8.3	23.2	14	116	5	1	0	1	10.7	30.0	14	150	5	2	0	2	10.9	17.7	31	337	19	3	0	3	Umm Ar Rakah
13.6	24.1	16	217	9	1	0	1	9.7	22.1	25	243	11	2	1	1	9.0	16.9	49	439	26	3	2	1	Al Muwayh
13.1	26.2	10	131	5	1	0	1	25.1	29.3	7	176	6	1	0	1	5.6	10.3	42	236	23	4	2	2	Dholm
6.7	23.5	14	94	4	1	0	1	11.0	44.0	8	88	2	1	0	1	14.2	14.2	11	156	11	2	1	1	Radwan
4.1	12.4	15	62	5	1	0	1	10.9	25.0	16	175	7	2	0	2	14.7	22.5	23	337	15	2	0	2	Al Hufr
13.1	32.8	20	262	8	1	0	1	7.8	15.7	6	47	3	1	0	1	9.2	16.8	11	101	6	1	0	1	Doghaibejah
0.0	0.0	0	0	0	0	0	0	8.1	48.5	12	97	2	1	0	1	12.8	27.7	13	166	6	1	0	1	Maran
0.0	0.0	0	0	0	0	0	0	1.9	7.7	12	23	3	1	1	0	3.6	5.0	22	80	16	3	3	0	Al Bahra
0.0	0.0	0	0	0	0	0	0	1.1	3.3	9	10	3	1	1	0	2.7	3.8	7	19	5	1	1	0	Al Rofaya'
0.0	0.0	0	0	0	0	0	0	0.0	0.0	0	0	0	0	0	0	0.8	1.8	9	7	4	1	1	0	Al Roeliah Al Sahlouj
0.0	0.0	0	0	0	0	0	0	13.2	26.4	10	132	5	1	0	1	7.6	13.3	35	265	20	3	2	1	Umm Al Doum
0.0	0.0	0	0	0	0	0	0	0.0	0.0	0	0	0	0	0	0	4.5	3.6	4	18	5	1	1	0	Ar Rakna
7.2	21.7	9	65	3	1	0	1	8.5	18.5	13	111	6	2	0	2	5.1	7.8	17	86	11	2	0	2	Al Mozera'ah
0.0	0.0	0	0	0	0	0	0	4.9	11.3	7	34	3	1	1	0	2.5	5.5	13	33	6	1	1	0	Al Nassaeyf

Educational services at the level of municipalities

Females education in the public sector *

		Secondary						Intermediate						Primary						Governorate or municipality				
Students per teacher average	Students density average	Number				Schools		Students per teacher average	Students density average	Number				Schools		Students per teacher average	Students density average	Number				Schools		
		Teachers	Students	Classes	Schools	Rented	Owned			Teachers	Students	Classes	Schools	Rented	Owned			Teachers	Students		Classes	Schools	Rented	Owned
3.5	11.9	34	119	10	2	0	2	2.8	6.8	61	170	25	8	1	7	3.0	5.6	121	357	64	11	2	9	Maysan
2.8	7.5	40	113	15	4	0	4	2.2	7.6	48	107	14	6	0	6	3.2	5.8	58	184	32	6	0	6	Bani Sa'd
3.7	11.7	32	117	10	2	1	1	3.1	9.9	39	119	12	4	2	2	4.5	6.3	47	213	34	6	4	2	Alqarei Bani Malik
3.1	10.0	32	100	10	2	0	2	6.9	18.3	16	110	6	2	0	2	5.0	7.5	47	233	31	5	2	3	Thaqif
5.3	20.4	42	224	11	2	0	2	4.9	12.7	44	216	17	5	0	5	5.1	7.6	69	349	46	8	1	7	Hadad Bani Malik
7.3	19.0	13	95	5	1	0	1	8.6	28.7	10	86	3	1	0	1	7.3	15.9	26	191	12	2	0	2	Abu Rakah
4.5	11.8	13	59	5	1	0	1	5.6	15.0	8	45	3	1	0	1	6.9	13.8	10	69	5	1	0	1	Al Sour
15.0	37.9	63	948	25	5	1	4	10.0	24.0	103	1033	43	11	5	6	7.4	12.9	286	2114	164	26	12	14	Northern Ordyat
11.1	29.6	56	621	21	5	2	3	7.6	19.6	75	567	29	9	6	3	5.6	9.2	243	1364	149	24	14	10	Southern Ordyat
7.4	24.5	80	589	24	6	2	4	6.2	16.8	97	603	36	10	3	7	4.3	10.8	239	1033	96	16	5	11	Adam
5.7	16.7	35	200	12	3	2	1	5.7	14.5	38	218	15	5	2	3	7.6	14.0	57	433	31	5	2	3	Alaeen Market
9.5	18.7	53	506	27	5	2	3	5.2	19.2	77	403	21	7	2	5	5.6	11.6	116	647	56	9	1	8	Al Jaizah
2.5	10.0	12	30	3	1	0	1	3.0	6.0	6	18	3	1	0	1	3.0	5.5	11	33	6	1	0	1	Almargaban
5.5	15.7	17	94	6	1	0	1	14.6	25.5	7	102	4	1	0	1	5.6	7.6	27	152	20	3	1	2	Kaqal

Educational services at the level of municipalities

Females education in the public sector *

		Secondary						Intermediate						Primary						Governorate or municipality				
Students per teacher average	Students density average	Number				Schools		Students per teacher average	Students density average	Number				Schools		Students per teacher average	Students density average	Number				Schools		
		Teachers	Students	Classes	Schools	Rented	Owned			Teachers	Students	Classes	Schools	Rented	Owned			Teachers	Students		Classes	Schools	Rented	Owned
11.8	40.1	11820	139418	3477	478	107	371	11.8	29.1	11881	139679	4792	652	168	484	12.9	24.5	21541	276675	11292	1063	374	689	Total

* Includes general education+Quran memorization+Secondary school(courses)

Educational services at the level of municipalities

Males education in the private sector *

Secondary								Intermediate								Primary						Governorate or municipality		
Students per teacher average	Students density average	Number				Schools		Students per teacher average	Students density average	Number				Schools		Students per teacher average	Students density average	Number					Schools	
		Teachers	Students	Classes	Schools	Rented	Owned			Teachers	Students	Classes	Schools	Rented	Owned			Teachers	Students	Classes	Schools		Rented	Owned
9.6	17.58	657	6310	359	26	10	16	10.8	19.0	428	4624	244	32	16	16	11.4	19.0	938	10731	564	38	27	11	Makkah Al Mukarramah
12.4	21.71	1542	19126	881	95	73	22	16.1	20.5	1378	22224	1084	137	105	32	13.7	19.3	3246	44333	2294	157	126	31	Jiddah
8.49	21.6	468	3975	184	15	12	3	11.1	20.1	231	2553	127	21	17	4	10.3	18.4	606	6246	340	24	18	6	Al Taif
0.0	0.0	0	0	0	0	0	0	0.0	0.0	0	0	0	0	0	0	31.0	15.5	2	62	4	1	1	0	Qiaa
4.57	24.14	37	169	7	2	0	2	8.0	16.0	18	144	9	2	0	2	8.7	19.3	42	367	19	2	0	2	Rabigh
10.53	22.57	15	158	7	1	0	1	10.9	20.0	11	120	6	1	1	0	9.9	14.8	24	237	16	1	1	0	Al Jumum
9.82	18.0	11	108	6	1	1	0	8.6	18.7	13	112	6	1	1	0	7.1	14.2	20	142	10	1	1	0	Al Khurmah
0.0	0.0	0	0	0	0	0	0	0.0	0.0	0	0	0	0	0	0	9.0	12.4	11	99	8	1	1	0	Ranyah
0.0	0.0	0	0	0	0	0	0	29.0	14.5	2	58	4	1	1	0	9.9	17.1	19	188	11	1	1	0	Turubah
10.9	20.7	2730	29846	1444	140	96	44	14.3	20.2	2081	29835	1480	195	141	54	12.7	19.1	4908	62405	3266	226	176	50	Total

* Includes general education+Quran memorization+International education+Secondary school

The sixteenth services guide 2017_Region Makkah Al Mukarramah

Educational services at the level of municipalities

Females education in the private sector *

Secondary								Intermediate								Primary								Governorate or municipality
Students per teacher average	Students density average	Number				Schools		Students per teacher average	Students density average	Number				Schools		Students per teacher average	Students density average	Number				Schools		
		Teachers	Students	Classes	Schools	Rented	Owned			Teachers	Students	Classes	Schools	Rented	Owned			Teachers	Students	Classes	Schools	Rented	Owned	
8.56	18.39	288	2464	134	20	16	4	10.3	17.1	241	2492	146	32	25	7	15.1	24.3	1561	23517	966	102	59	43	Makkah Al Mukarramah
7.55	22.9	1340	10121	442	96	76	20	9.6	18.2	1357	13080	717	146	115	31	10.2	17.1	4979	50925	2977	232	200	32	Jiddah
9.02	17.83	166	1498	84	10	9	1	8.2	13.7	101	824	60	18	14	4	8.1	14.2	303	2449	172	22	19	3	Al Taif
0.0	0.0	0	0	0	0	0	0	0.0	0.0	0	0	0	0	0	0	4.6	13.7	9	41	3	1	1	0	Al Qunfudhah
4.5	40.5	18	81	2	2	2	0	10.6	18.5	14	148	8	2	2	0	5.7	18.1	93	526	29	3	2	1	Rabigh
0.0	0.0	0	0	0	0	0	0	0.0	0.0	0	0	0	0	0	0	3.6	6.7	11	40	6	1	0	1	Turubah
7.8	21.4	1812	14164	662	128	103	25	9.7	17.8	1713	16544	931	198	156	42	11.1	18.7	6956	77498	4153	361	281	80	Total

* Includes general education+Quran memorization+International education+Secondary school

The sixteenth services guide 2017_Region Makkah Al Mukarramah

Educational services at the level of municipalities

Other education data for males in the public sector

Other**							Special education						Institutes						Governorate or municipality		
Students density average	Number				Schools		Number				Schools*		Students per teacher average	Students density average	Number					Institutes	
	Teachers	Students	Classes	Schools	Rented	Owned	Teachers***	Students	Classes	Schools	Rented	Owned			Teachers	Students	Classes	Institutes		Rented	Owned
19.4	0	3948	204	42	8	34	321	790	169	42	0	42	8.2	19.0	136	1120	59	3	0	3	Makkah Al Mukarramah
4.5	0	9	2	1	0	1	0	0	0	0	0	0	0.0	0.0	0	0	0	0	0	0	Al Bajedi
15.4	0	5104	332	62	11	51	613	1443	322	72	2	70	7.1	12.5	263	1870	150	3	0	3	Jiddah
16.1	0	129	8	2	0	2	3	3	4	1	0	1	0.0	0.0	0	0	0	0	0	0	Thawl
23.1	0	1384	60	17	3	14	245	485	159	35	1	34	8.2	11.0	98	800	73	3	0	3	Al Taif
5.7	0	17	3	1	0	1	4	10	7	3	1	2	0.0	0.0	0	0	0	0	0	0	Al Mehani
0.0	0	0	0	0	0	0	2	3	2	2	0	2	0.0	0.0	0	0	0	0	0	0	Al Sail Al Kabeer
33.4	1	334	10	3	0	3	6	9	11	3	0	3	0.0	0.0	0	0	0	0	0	0	Ashira
11.0	0	22	2	1	0	1	11	28	12	3	0	3	0.0	0.0	0	0	0	0	0	0	Qiaa
1.5	0	3	2	1	0	1	0	0	0	0	0	0	0.0	0.0	0	0	0	0	0	0	Faydat Al Mosallah
0.0	0	0	0	0	0	0	11	17	21	6	0	6	0.0	0.0	0	0	0	0	0	0	Shaqsan
0.0	0	0	0	0	0	0	1	2	2	1	0	1	0.0	0.0	0	0	0	0	0	0	Al Attif
0.0	0	0	0	0	0	0	4	4	6	3	0	3	0.0	0.0	0	0	0	0	0	0	Wadi Kelakh
18.0	0	234	13	4	0	4	10	28	16	7	0	7	6.1	8.1	44	267	33	3	0	3	Al Qunfudhah

The sixteenth services guide 2017_Region Makkah Al Mukarramah

Table (27-2)

Educational services at the level of municipalities

Other education data for males in the public sector

Other**							Special education						Institutes						Governorate or municipality		
Students density average	Number				Schools		Number				Schools*		Students per teacher average	Students density average	Number					Institutes	
	Teachers	Students	Classes	Schools	Rented	Owned	Teachers***	Students	Classes	Schools	Rented	Owned			Teachers	Students	Classes	Institutes		Rented	Owned
3.3	0	13	4	2	0	2	13	29	19	5	0	5	0.0	0.0	0	0	0	0	0	0	Al Quz
4.6	0	51	11	5	0	5	3	12	9	3	0	3	0.0	0.0	0	0	0	0	0	0	Holi
1.5	0	3	2	1	0	1	13	31	26	6	0	6	0.0	0.0	0	0	0	0	0	0	Almuzaylif
11.5	0	23	2	1	0	1	0	0	0	0	0	0	0.0	0.0	0	0	0	0	0	0	Sabr Aljarah
0.0	0	0	0	0	0	0	3	7	6	1	0	1	0.0	0.0	0	0	0	0	0	0	Uhd bani Zeid
0.0	0	0	0	0	0	0	3	6	6	2	1	1	0.0	0.0	0	0	0	0	0	0	Khamis Harb
18.3	0	146	8	2	0	2	18	16	14	6	0	6	3.7	4.0	34	125	31	1	0	1	Al Lith
6.7	0	128	19	4	0	4	0	1	1	1	0	1	0.0	0.0	0	0	0	0	0	0	Ghamiqa
4.5	0	36	8	3	1	2	8	14	13	5	0	5	0.0	0.0	0	0	0	0	0	0	Al Shawaq
3.5	1	14	4	1	0	1	0	0	0	0	0	0	0.0	0.0	0	0	0	0	0	0	Yalalmlam
0.5	0	1	2	1	0	1	0	0	0	0	0	0	0.0	0.0	0	0	0	0	0	0	Bani Yazid
8.0	0	16	2	1	0	1	0	2	1	1	0	1	0.0	0.0	0	0	0	0	0	0	Haffar
17.3	0	156	9	2	0	2	10	17	8	4	0	4	0.0	0.0	0	0	0	0	0	0	Rabigh
6.8	0	27	4	1	1	0	1	1	4	1	0	1	0.0	0.0	0	0	0	0	0	0	Hajr

The sixteenth services guide 2017_Region Makkah Al Mukarramah

Educational services at the level of municipalities

Other education data for males in the public sector

Other**							Special education						Institutes						Governorate or municipality		
Students density average	Number				Schools		Number				Schools*		Students per teacher average	Students density average	Number					Institutes	
	Teachers	Students	Classes	Schools	Rented	Owned	Teachers***	Students	Classes	Schools	Rented	Owned			Teachers	Students	Classes	Institutes		Rented	Owned
3.5	0	7	2	1	0	1	11	13	9	6	0	6	0.0	0.0	0	0	0	0	0	0	Mastoura
4.3	0	13	3	1	0	1	1	5	4	2	0	2	0.0	0.0	0	0	0	0	0	0	Al Qadeimah
16.8	0	286	17	4	0	4	9	32	9	2	0	2	0.0	0.0	0	0	0	0	0	0	Al Jumum
0.0	0	0	0	0	0	0	1	9	4	1	0	1	0.0	0.0	0	0	0	0	0	0	Modreka
21.0	0	63	3	1	0	1	0	0	0	0	0	0	0.0	0.0	0	0	0	0	0	0	Rohat
11.8	0	71	6	2	0	2	15	14	16	5	0	5	0.0	0.0	0	0	0	0	0	0	Khulays
0.0	0	0	0	0	0	0	1	2	2	2	0	2	0.0	0.0	0	0	0	0	0	0	Dhubaya-Jumah
3.5	0	7	2	1	0	1	0	0	0	0	0	0	0.0	0.0	0	0	0	0	0	0	Wadi Qadid
4.7	0	14	3	1	1	0	0	0	0	0	0	0	0.0	0.0	0	0	0	0	0	0	Umm Al Jorm
4.4	0	31	7	3	0	3	0	0	0	0	0	0	0.0	0.0	0	0	0	0	0	0	Al Kamil
0.0	0	0	0	0	0	0	2	2	4	2	0	2	0.0	0.0	0	0	0	0	0	0	Al Ghoreif
4.8	0	19	4	1	0	1	2	4	2	1	0	1	0.0	0.0	0	0	0	0	0	0	Al Qour
22.1	0	243	11	3	0	3	13	30	24	4	0	4	0.0	0.0	0	0	0	0	0	0	Al Khurmah
0.0	0	0	0	0	0	0	4	9	8	3	0	3	0.0	0.0	0	0	0	0	0	0	Al Ghoreif

Educational services at the level of municipalities

Other education data for males in the public sector

Students density average	Other**						Special education						Institutes						Governorate or municipality		
	Number				Schools		Number				Schools*		Students per teacher average	Students density average	Number					Institutes	
	Teachers	Students	Classes	Schools	Rented	Owned	Teachers***	Students	Classes	Schools	Rented	Owned			Teachers	Students	Classes	Institutes		Rented	Owned
15.0	0	359	24	8	0	8	10	24	11	3	0	3	0.0	0.0	0	0	0	0	0	0	Ranyah
4.5	0	9	2	1	0	1	0	0	0	0	0	0	0.0	0.0	0	0	0	0	0	0	Al Almah
23.0	0	23	1	1	0	1	0	0	0	0	0	0	0.0	0.0	0	0	0	0	0	0	Al Uferiah
18.1	0	163	9	4	0	4	15	46	18	6	0	6	1.3	1.2	24	32	26	1	0	1	Turubah
0.0	0	0	0	0	0	0	5	11	13	3	0	3	0.0	0.0	0	0	0	0	0	0	Al Khalidyah
19.0	0	361	19	4	1	3	22	42	12	3	0	3	0.0	0.0	0	0	0	0	0	0	Bahrah
0.0	0	0	0	0	0	0	4	6	3	2	1	1	0.0	0.0	0	0	0	0	0	0	Al Muwayh
0.0	0	0	0	0	0	0	1	3	1	1	1	0	0.0	0.0	0	0	0	0	0	0	Dholm
4.0	0	8	2	1	0	1	1	1	2	1	0	1	0.0	0.0	0	0	0	0	0	0	Al Hufir
0.0	0	0	0	0	0	0	7	11	10	3	0	3	0.0	0.0	0	0	0	0	0	0	Maran
0.0	0	0	0	0	0	0	2	4	2	2	0	2	0.0	0.0	0	0	0	0	0	0	Al Nassaeyf
0.0	0	0	0	0	0	0	3	3	5	3	2	1	0.0	0.0	0	0	0	0	0	0	Maysan
0.0	0	0	0	0	0	0	2	2	2	2	2	0	0.0	0.0	0	0	0	0	0	0	Bani Sa'd
0.0	0	0	0	0	0	0	1	1	2	1	0	1	0.0	0.0	0	0	0	0	0	0	Alqarei Bani Malik

Educational services at the level of municipalities

Other education data for males in the public sector

Students density average	Other**						Special education						Institutes						Governorate or municipality				
	Number				Schools		Number				Schools*		Students per teacher average	Students density average	Number					Institutes			
	Teachers	Students	Classes	Schools	Rented	Owned	Teachers***	Students	Classes	Schools	Rented	Owned			Teachers	Students	Classes	Institutes		Rented	Owned		
43.4	0	304	7	1	0	1	2	6	3	2	0	2	0.0	0.0	0	0	0	0	0	0	0	0	Thaqif
0.0	0	0	0	0	0	0	9	21	13	7	1	6	0.0	0.0	0	0	0	0	0	0	0	0	Hadad Bani Malik
0.0	0	0	0	0	0	0	3	3	5	2	0	2	0.0	0.0	0	0	0	0	0	0	0	0	Abu Rakah
0.0	0	0	0	0	0	0	4	4	4	3	0	3	0.0	0.0	0	0	0	0	0	0	0	0	Al Sour
11.4	0	114	10	3	0	3	19	29	18	7	0	7	0.0	0.0	0	0	0	0	0	0	0	0	Northern Ordyat
2.5	0	5	2	1	0	1	16	24	13	5	0	5	0.0	0.0	0	0	0	0	0	0	0	0	Southern Ordyat
9.6	0	182	19	6	0	6	16	22	17	6	1	5	0.0	0.0	0	0	0	0	0	0	0	0	Adam
10.8	0	97	9	3	0	3	0	0	0	0	0	0	0.0	0.0	0	0	0	0	0	0	0	0	Alaeen Market
6.5	0	142	22	4	1	3	0	0	0	0	0	0	0.0	0.0	0	0	0	0	0	0	0	0	Al Jaizah
16.0	2	14319	895	213	27	186	1504	3341	1074	303	13	290	7.0	11.3	599	4214	372	14	0	14			Total

*Representing public education schools with special education classes

**Includes intermediate schools (evening classes)-Secondary school (evening classes)-Adults education-Training

*** Represents the teachers (males) of the institutes of the special needs

Educational services at the level of municipalities

Other education data for females in the public sector

Students density average	Other**						Special education						Institutes						Governorate or municipality		
	Number				Schools		Number				Schools*		Students per teacher average	Students density average	Number					Institutes	
	Teachers	Students	Classes	Schools	Rented	Owned	Teachers***	Students	Classes	Schools	Rented	Owned			Teachers	Students	Classes	Institutes		Rented	Owned
13.6	670	5982	440	94	34	60	191	542	93	23	3	20	0.0	0.0	0	0	0	0	0	0	Makkah Al Mukarramah
16.1	20	177	11	2	1	1	0	0	0	0	0	0	0.0	0.0	0	0	0	0	0	0	Jorannah
12.0	10	84	7	2	1	1	0	0	0	0	0	0	0.0	0.0	0	0	0	0	0	0	Al Bajedi
0.0	4	25	3	1	1	0	0	0	0	0	0	0	0.0	0.0	0	0	0	0	0	0	Bani Omair
11.6	549	6286	541	133	48	85	362	804	147	37	2	35	0.0	0.0	0	0	0	0	0	0	Jiddah
13.0	5	143	11	2	1	1	0	0	0	0	0	0	0.0	0.0	0	0	0	0	0	0	Thawl
9.9	541	3341	339	102	41	61	184	357	83	19	3	16	0.0	0.0	0	0	0	0	0	0	Al Taif
13.4	9	67	5	2	0	2	0	0	0	0	0	0	0.0	0.0	0	0	0	0	0	0	Al-Huda
11.0	0	22	2	1	1	0	0	0	0	0	0	0	0.0	0.0	0	0	0	0	0	0	Al Mehani
7.0	12	42	6	2	0	2	0	0	0	0	0	0	0.0	0.0	0	0	0	0	0	0	Al Sail Al Kabeer
7.0	8	42	6	2	0	2	0	0	0	0	0	0	0.0	0.0	0	0	0	0	0	0	Ashira
13.6	17	163	12	4	1	3	0	0	0	0	0	0	0.0	0.0	0	0	0	0	0	0	Sudaira
8.8	14	105	12	4	1	3	0	0	0	0	0	0	0.0	0.0	0	0	0	0	0	0	Qiaa
1.3	2	4	3	1	0	1	0	0	0	0	0	0	0.0	0.0	0	0	0	0	0	0	Faydat Al Mosallah

The sixteenth services guide 2017_Region Makkah Al Mukarramah

Educational services at the level of municipalities

Other education data for females in the public sector

Students density average	Other**						Special education						Institutes						Governorate or municipality				
	Number				Schools		Number				Schools*		Students per teacher average	Students density average	Number					Institutes			
	Teachers	Students	Classes	Schools	Rented	Owned	Teachers***	Students	Classes	Schools	Rented	Owned			Teachers	Students	Classes	Institutes		Rented	Owned		
6.0	7	42	7	2	1	1	0	0	0	0	0	0	0.0	0.0	0	0	0	0	0	0	0	0	Shaqsan
0.0	6	11	3	1	0	1	0	0	0	0	0	0	0.0	0.0	0	0	0	0	0	0	0	0	Al Hufayr
1.0	4	2	2	1	0	1	0	0	0	0	0	0	0.0	0.0	0	0	0	0	0	0	0	0	Al Attif
0.0	6	31	3	1	1	0	0	0	0	0	0	0	0.0	0.0	0	0	0	0	0	0	0	0	Wadi Kelakh
11.4	43	365	32	5	2	3	18	31	22	7	1	6	0.0	0.0	0	0	0	0	0	0	0	0	Al Qunfudhah
5.6	48	179	32	7	4	3	8	16	10	5	1	4	0.0	0.0	0	0	0	0	0	0	0	0	Al Quz
9.9	43	288	29	7	3	4	8	3	2	2	0	2	0.0	0.0	0	0	0	0	0	0	0	0	Holi
8.0	34	255	32	8	4	4	7	9	8	3	0	3	0.0	0.0	0	0	0	0	0	0	0	0	Almuzaylif
0.0	4	5	2	1	0	1	0	0	0	0	0	0	0.0	0.0	0	0	0	0	0	0	0	0	Sabt Aljarah
0.0	8	45	5	1	1	0	0	0	0	0	0	0	0.0	0.0	0	0	0	0	0	0	0	0	Thultha Al Khurma
0.0	18	126	11	3	0	3	0	0	0	0	0	0	0.0	0.0	0	0	0	0	0	0	0	0	Douqa
20.8	1	83	4	2	0	2	0	0	0	0	0	0	0.0	0.0	0	0	0	0	0	0	0	0	Kenana
5.4	25	97	18	5	1	4	0	0	0	0	0	0	0.0	0.0	0	0	0	0	0	0	0	0	Uhd bani Zeid
0.0	6	66	3	1	0	1	0	0	0	0	0	0	0.0	0.0	0	0	0	0	0	0	0	0	Khamis Harb

Educational services at the level of municipalities

Other education data for females in the public sector

Other**							Special education						Institutes						Governorate or municipality		
Students density average	Number				Schools		Number				Schools*		Students per teacher average	Students density average	Number					Institutes	
	Teachers	Students	Classes	Schools	Rented	Owned	Teachers***	Students	Classes	Schools	Rented	Owned			Teachers	Students	Classes	Institutes		Rented	Owned
14.1	46	311	22	5	0	5	8	14	9	3	0	3	0.0	0.0	0	0	0	0	0	0	Al Lith
5.4	21	190	35	13	2	11	0	0	0	0	0	0	0.0	0.0	0	0	0	0	0	0	Ghamiqa
10.2	30	275	27	8	2	6	3	1	3	1	0	1	0.0	0.0	0	0	0	0	0	0	Al Shawaq
0.0	2	10	3	1	1	0	0	0	0	0	0	0	0.0	0.0	0	0	0	0	0	0	Yalalmlam
7.8	11	94	12	4	1	3	0	0	0	0	0	0	0.0	0.0	0	0	0	0	0	0	Majma' At-Turuq
10.0	5	60	6	3	0	3	0	0	0	0	0	0	0.0	0.0	0	0	0	0	0	0	Al Sa'dya
13.2	5	79	6	2	2	0	3	4	3	1	1	0	0.0	0.0	0	0	0	0	0	0	Bani Yazid
0.0	5	48	3	1	0	1	0	0	0	0	0	0	0.0	0.0	0	0	0	0	0	0	Haffar
0.0	48	136	40	6	2	4	14	19	14	5	0	5	0.0	0.0	0	0	0	0	0	0	Rabigh
0.0	13	55	7	2	2	0	0	0	0	0	0	0	0.0	0.0	0	0	0	0	0	0	Hajr
0.0	8	46	8	2	1	1	0	0	0	0	0	0	0.0	0.0	0	0	0	0	0	0	Mastoura
0.0	1	1	4	1	0	1	0	0	0	0	0	0	0.0	0.0	0	0	0	0	0	0	Al Qadeimah
0.0	9	8	6	2	1	1	0	0	0	0	0	0	0.0	0.0	0	0	0	0	0	0	Al Aboua'
18.0	35	324	18	5	0	5	0	0	0	0	0	0	0.0	0.0	0	0	0	0	0	0	Al Jumum

Educational services at the level of municipalities

Other education data for females in the public sector

Other**							Special education						Institutes						Governorate or municipality				
Students density average	Number				Schools		Number				Schools*		Students per teacher average	Students density average	Number					Institutes			
	Teachers	Students	Classes	Schools	Rented	Owned	Teachers***	Students	Classes	Schools	Rented	Owned			Teachers	Students	Classes	Institutes		Rented	Owned		
0.0	12	140	7	2	1	1	0	0	0	0	0	0	0.0	0.0	0	0	0	0	0	0	0	0	Assfan
17.8	9	89	5	2	0	2	0	0	0	0	0	0	0.0	0.0	0	0	0	0	0	0	0	0	Modreka
0.0	7	56	3	1	0	1	0	0	0	0	0	0	0.0	0.0	0	0	0	0	0	0	0	0	Hada Ash Sham
6.5	1	13	2	1	0	1	0	0	0	0	0	0	0.0	0.0	0	0	0	0	0	0	0	0	Rohat
0.0	20	155	15	4	0	4	12	15	9	2	0	2	0.0	0.0	0	0	0	0	0	0	0	0	Khulays
0.0	0	0	0	0	0	0	1	2	2	1	1	0	0.0	0.0	0	0	0	0	0	0	0	0	Dhubaya-Jumah
0.0	3	3	2	1	0	1	0	0	0	0	0	0	0.0	0.0	0	0	0	0	0	0	0	0	Wadi Qadid
0.0	6	64	5	1	0	1	0	0	0	0	0	0	0.0	0.0	0	0	0	0	0	0	0	0	Umm Al Jorm
0.0	6	10	4	1	0	1	0	0	0	0	0	0	0.0	0.0	0	0	0	0	0	0	0	0	Barazha
0.0	12	109	6	2	1	1	0	0	0	0	0	0	0.0	0.0	0	0	0	0	0	0	0	0	Al Kamil
0.0	6	14	3	1	0	1	0	0	0	0	0	0	0.0	0.0	0	0	0	0	0	0	0	0	Al Ghoreif
0.0	4	8	3	1	0	1	0	0	0	0	0	0	0.0	0.0	0	0	0	0	0	0	0	0	Al-Harah
8.2	51	354	43	14	4	10	2	5	6	2	1	1	0.0	0.0	0	0	0	0	0	0	0	0	Al Khurmah
3.2	5	32	10	3	0	3	0	0	0	0	0	0	0.0	0.0	0	0	0	0	0	0	0	0	Al Ghoreif

Educational services at the level of municipalities

Other education data for females in the public sector

Other**							Special education						Institutes						Governorate or municipality		
Students density average	Number				Schools		Number				Schools*		Students per teacher average	Students density average	Number					Institutes	
	Teachers	Students	Classes	Schools	Rented	Owned	Teachers***	Students	Classes	Schools	Rented	Owned			Teachers	Students	Classes	Institutes		Rented	Owned
0.0	1	6	2	1	0	1	0	0	0	0	0	0	0.0	0.0	0	0	0	0	0	0	Dhalim
12.5	44	538	43	14	2	12	3	10	7	2	0	2	0.0	0.0	0	0	0	0	0	0	Ranyah
1.0	1	2	2	1	0	1	0	0	0	0	0	0	0.0	0.0	0	0	0	0	0	0	Al Uwaila
7.6	11	68	9	3	0	3	0	0	0	0	0	0	0.0	0.0	0	0	0	0	0	0	Al Almah
2.0	1	4	2	1	1	0	0	0	0	0	0	0	0.0	0.0	0	0	0	0	0	0	Al-Ghafa
2.7	1	8	3	1	0	1	0	0	0	0	0	0	0.0	0.0	0	0	0	0	0	0	Al Uferiah
1.0	0	2	2	1	1	0	0	0	0	0	0	0	0.0	0.0	0	0	0	0	0	0	Khadan
6.1	43	115	19	8	0	8	4	4	5	1	0	1	0.0	0.0	0	0	0	0	0	0	Turubah
2.0	9	6	3	1	0	1	0	0	0	0	0	0	0.0	0.0	0	0	0	0	0	0	Sha'r
0.5	4	1	2	1	0	1	0	0	0	0	0	0	0.0	0.0	0	0	0	0	0	0	Al Aasla
2.5	1	5	2	1	0	1	0	0	0	0	0	0	0.0	0.0	0	0	0	0	0	0	Alerqain
2.7	8	8	3	1	0	1	0	0	0	0	0	0	0.0	0.0	0	0	0	0	0	0	Al-Elwa
10.6	42	350	33	8	3	5	4	11	5	1	1	0	0.0	0.0	0	0	0	0	0	0	Bahrah
0.0	3	16	3	1	0	1	0	0	0	0	0	0	0.0	0.0	0	0	0	0	0	0	Dafaq

Educational services at the level of municipalities

Other education data for females in the public sector

Students density average	Other**						Special education						Institutes						Governorate or municipality		
	Number				Schools		Number				Schools*		Students per teacher average	Students density average	Number					Institutes	
	Teachers	Students	Classes	Schools	Rented	Owned	Teachers***	Students	Classes	Schools	Rented	Owned			Teachers	Students	Classes	Institutes		Rented	Owned
0.0	8	73	6	2	0	2	0	0	0	0	0	0	0.0	0.0	0	0	0	0	0	0	Umm Ar Rakah
7.6	17	76	10	3	2	1	5	3	3	1	1	0	0.0	0.0	0	0	0	0	0	0	Al Muwayh
8.0	4	48	6	3	1	2	0	0	0	0	0	0	0.0	0.0	0	0	0	0	0	0	Dholm
11.7	11	70	6	2	1	1	0	0	0	0	0	0	0.0	0.0	0	0	0	0	0	0	Radwan
7.1	11	71	10	4	2	2	0	0	0	0	0	0	0.0	0.0	0	0	0	0	0	0	Al Hufir
11.2	10	67	6	2	0	2	0	0	0	0	0	0	0.0	0.0	0	0	0	0	0	0	Maran
3.0	1	6	2	1	1	0	0	0	0	0	0	0	0.0	0.0	0	0	0	0	0	0	Al Rofaya'
11.7	7	70	6	2	2	0	0	0	0	0	0	0	0.0	0.0	0	0	0	0	0	0	Umm Al Doum
2.0	1	4	2	1	1	0	0	0	0	0	0	0	0.0	0.0	0	0	0	0	0	0	Ar Rakna
2.5	0	5	2	1	0	1	0	0	0	0	0	0	0.0	0.0	0	0	0	0	0	0	Al Mozera'ah
8.0	0	16	2	1	1	0	0	0	0	0	0	0	0.0	0.0	0	0	0	0	0	0	Al Nassaeyf
7.8	11	62	8	3	1	2	0	0	0	0	0	0	0.0	0.0	0	0	0	0	0	0	Maysan
0.0	4	32	3	1	0	1	0	0	0	0	0	0	0.0	0.0	0	0	0	0	0	0	Bani Sa'd
5.2	9	67	13	5	2	3	0	0	0	0	0	0	0.0	0.0	0	0	0	0	0	0	Thaqif

Table (28 - 7)

Educational services at the level of municipalities

Other education data for females in the public sector

Other**							Special education						Institutes						Governorate or municipality				
Students density average	Number				Schools		Number				Schools*		Students per teacher average	Students density average	Number					Institutes			
	Teachers	Students	Classes	Schools	Rented	Owned	Teachers***	Students	Classes	Schools	Rented	Owned			Teachers	Students	Classes	Institutes		Rented	Owned		
8.2	15	107	13	4	1	3	2	2	5	1	0	1	0.0	0.0	0	0	0	0	0	0	0	0	Hadad Bani Malik
5.5	6	55	10	4	2	2	0	0	0	0	0	0	0.0	0.0	0	0	0	0	0	0	0	0	Abu Rakah
5.7	32	119	21	8	1	7	6	13	9	2	2	0	0.0	0.0	0	0	0	0	0	0	0	0	Northern Ordyat
9.9	18	198	20	7	5	2	5	9	9	4	2	2	0.0	0.0	0	0	0	0	0	0	0	0	Southern Ordyat
7.9	28	206	26	9	1	8	9	17	9	4	0	4	0.0	0.0	0	0	0	0	0	0	0	0	Adam
4.3	8	47	11	3	2	1	4	7	3	2	1	1	0.0	0.0	0	0	0	0	0	0	0	0	Alaeen Market
5.5	20	93	17	6	2	4	2	8	3	2	0	2	0.0	0.0	0	0	0	0	0	0	0	0	Al Jaizah
2.5	0	5	2	1	0	1	0	0	0	0	0	0	0.0	0.0	0	0	0	0	0	0	0	0	Almargaban
10.6	2885	23388	2216	602	202	400	865	1906	469	131	20	111	0.0	0.0	0	0	0	0	0	0	0	0	Total

* Representing public education schools with special education classes

** Includes intermediate schools (evening classes)-Secondary school (evening classes)-Adults education-Training

*** Represents the teachers (males) of the institutes of the special needs

Educational services at the level of municipalities

Other education data for males and females in the private sector

		Others-females**						Others-males*						Governorate or municipality		
Students per teacher average	Students density average	Number						Students per teacher average	Students density average	Number						
		Teachers	Students	Classes	Schools	Schools				Teachers	Students	Classes	Schools		Schools	
						Rented	Owned								Rented	Owned
7.5	8.9	562	4197	471	72	64	8	.0	17.2	0	550	32	9	7	2	Makkah Al Mukarramah
7.0	11.1	2995	20877	1889	277	233	44	.0	14.9	0	717	48	12	11	1	Jiddah
6.4	6.8	135	859	127	20	14	6	.0	18.0	0	126	7	2	2	0	Al Taif
10.6	14.2	8	85	6	1	1	0	.0	.0	0	0	0	0	0	0	Al Qunfudhah
1.3	1.3	3	4	3	1	1	0	.0	.0	0	0	0	0	0	0	Almuzaylif
.0	5.1	0	51	10	1	1	0	.0	.0	0	0	0	0	0	0	Al Lith
6.9	9.8	24	166	17	2	2	0	.0	.0	0	0	0	0	0	0	Rabigh
4.8	7.8	47	225	29	4	3	1	.0	4.3	0	13	3	1	0	1	Al Jumum
1.5	2.0	4	6	3	1	1	0	.0	.0	0	0	0	0	0	0	Ein Shams
7.7	7.7	3	23	3	1	1	0	.0	.0	0	0	0	0	0	0	Ranyah
4.2	4.5	14	59	13	2	2	0	.0	.0	0	0	0	0	0	0	Bahrah

The sixteenth services guide 2017_Region Makkah Al Mukarramah

Educational services at the level of municipalities

Other education data for males and females in the private sector

Others-females**								Others-males*								Governorate or municipality
Students per teacher average	Students density average	Number						Students per teacher average	Students density average	Number						
		Teachers	Students	Classes	Schools	Schools				Teachers	Students	Classes	Schools	Schools		
						Rented	Owned							Rented	Owned	
7.0	10.4	3795	26552	2571	382	323	59	.0	15.6	0	1406	90	24	20	4	Total

* Includes intermediate school (evening classes)-Secondary school (evening classes)-Adults education

** Includes kindergarten-Literacy

Health services at the level of municipalities

Public primary care centres and private clinics

Nursing total	Doctors total	Private clinics							Public primary care centres							Total population	Governorate or municipality
		Number							Number								
		Nursing			Doctors			Clinics	Nursing			Doctors			Primary care centres		
		Total	Females	Males	Total	Females	Males		Total	Females	Males	Total	Females	Males			
822	891	382	340	42	606	196	410	68	440	240	200	285	136	149	41	1547843	Makkah Al Mukarramah
6	1	0	0	0	0	0	0	0	6	3	3	1	0	1	1	675	Al Madeeq
11	3	0	0	0	0	0	0	0	11	5	6	3	1	2	1	4826	Al Zemmah
15	10	0	0	0	0	0	0	0	15	8	7	10	4	6	2	17539	Joranah
6	1	0	0	0	0	0	0	0	6	2	4	1	1	0	1	5706	Al Bajedi
9	3	0	0	0	0	0	0	0	9	2	7	3	0	3	2	1692	Bani Omair
2860	2717	1923	1761	162	2014	698	1316	252	937	689	248	703	376	327	62	3438416	Jiddah
17	8	0	0	0	0	0	0	0	17	10	7	8	3	5	1	17843	Thawl
957	688	467	439	28	481	178	303	76	490	324	166	207	86	121	49	786765	Al Taif
21	7	0	0	0	0	0	0	0	21	8	13	7	3	4	2	14604	Al-Huda
11	6	0	0	0	0	0	0	0	11	6	5	6	2	4	2	6748	Al Mehani
23	8	0	0	0	0	0	0	0	23	11	12	8	2	6	1	8646	Al Sail Al Kabeer
13	7	0	0	0	0	0	0	0	13	8	5	7	2	5	3	8242	Al Shefa
14	6	0	0	0	0	0	0	0	14	9	5	6	2	4	1	12871	Ashira

Table (30 - 2)

Health services at the level of municipalities

Public primary care centres and private clinics

Nursing total	Doctors total	Private clinics							Public primary care centres							Total population	Governorate or municipality
		Number							Number								
		Nursing			Doctors			Clinics	Nursing			Doctors			Primary care centres		
		Total	Females	Males	Total	Females	Males		Total	Females	Males	Total	Females	Males			
24	7	0	0	0	0	0	0	0	24	9	15	7	1	6	4	17141	Sudaira
7	2	0	0	0	0	0	0	0	7	2	5	2	0	2	1	1250	Al Faisalayah
10	7	0	0	0	0	0	0	0	10	10	0	7	3	4	1	14858	Qiaa
3	1	0	0	0	0	0	0	0	3	1	2	1	0	1	1	1182	Al Fura'
7	2	0	0	0	0	0	0	0	7	4	3	2	0	2	1	222	Al Mash'en
2	1	0	0	0	0	0	0	0	2	1	1	1	0	1	1	1431	Faydat Al Mosallah
6	3	0	0	0	0	0	0	0	6	2	4	3	1	2	1	3173	Shaqsan
4	1	0	0	0	0	0	0	0	4	2	2	1	1	0	1	3694	Al Hufayr
9	4	0	0	0	0	0	0	0	9	3	6	4	1	3	1	2741	Al Attif
9	5	0	0	0	0	0	0	0	9	3	6	5	1	4	1	111	Wadi Kelakh
43	34	31	23	8	28	8	20	6	12	11	1	6	3	3	1	24512	Al Qunfudhah
39	29	6	6	0	13	7	6	3	33	30	3	16	6	10	5	48274	Al Quz
45	24	10	9	1	10	3	7	2	35	27	8	14	4	10	4	30464	Holi
54	39	7	5	2	13	2	11	3	47	31	16	26	9	17	4	38411	Almuzaylif

The sixteenth services guide 2017_Region Makkah Al Mukarramah

Table (30 - 3)

Health services at the level of municipalities

Public primary care centres and private clinics

Nursing total	Doctors total	Private clinics							Public primary care centres							Total population	Governorate or municipality
		Number							Number								
		Nursing			Doctors			Clinics	Nursing			Doctors			Primary care centres		
		Total	Females	Males	Total	Females	Males		Total	Females	Males	Total	Females	Males			
4	3	0	0	0	0	0	0	0	4	4	0	3	1	2	1	11593	Sabt Aljarah
3	4	0	0	0	0	0	0	0	3	2	1	4	1	3	1	3601	Thultha Al Khurma
12	4	0	0	0	0	0	0	0	12	6	6	4	0	4	2	11391	Douqa
6	3	0	0	0	0	0	0	0	6	4	2	3	1	2	1	6390	Kenana
10	6	0	0	0	0	0	0	0	10	9	1	6	3	3	1	19461	Uhd bani Zeid
3	2	0	0	0	0	0	0	0	3	2	1	2	1	1	1	714	Khamis Harb
4	2	0	0	0	0	0	0	0	4	3	1	2	1	1	1	458	Al Raym
11	12	6	5	1	7	2	5	1	5	4	1	5	2	3	1	18796	Al Lith
5	5	0	0	0	0	0	0	0	5	4	1	5	2	3	2	13341	Ghamiqa
6	8	0	0	0	0	0	0	0	6	4	2	8	3	5	2	19743	Al Shawaq
3	3	0	0	0	0	0	0	0	3	3	0	3	1	2	1	3545	Yalalmlam
3	2	0	0	0	0	0	0	0	3	3	0	2	1	1	1	7037	Majma' At-Turuq
9	7	0	0	0	0	0	0	0	9	4	5	7	2	5	2	5496	Al Sa'dya
6	4	0	0	0	0	0	0	0	6	5	1	4	1	3	2	4573	Bani Yazid

The sixteenth services guide 2017_Region Makkah Al Mukarramah

Table (30 - 4)

Health services at the level of municipalities

Public primary care centres and private clinics

Nursing total	Doctors total	Private clinics							Public primary care centres							Total population	Governorate or municipality
		Number							Number								
		Nursing			Doctors			Clinics	Nursing			Doctors			Primary care centres		
		Total	Females	Males	Total	Females	Males		Total	Females	Males	Total	Females	Males			
3	2	0	0	0	0	0	0	0	3	3	0	2	1	1	1	4635	Jazm
3	2	0	0	0	0	0	0	0	3	2	1	2	1	1	1	1417	Saya
2	1	0	0	0	0	0	0	0	2	2	0	1	0	1	1	151	Selaq
52	60	24	17	7	42	10	32	4	28	23	5	18	9	9	3	55573	Rabigh
16	7	0	0	0	0	0	0	0	16	1	15	7	3	4	2	8857	Hajr
6	5	0	0	0	0	0	0	0	6	3	3	5	2	3	1	7758	Mastoura
3	5	0	0	0	0	0	0	0	3	1	2	5	2	3	1	2891	Nuweibaa
8	7	0	0	0	0	0	0	0	8	5	3	7	3	4	3	12452	Al Qadeimah
4	5	0	0	0	0	0	0	0	4	3	1	5	2	3	1	4541	Al Aboua'
5	3	0	0	0	0	0	0	0	5	2	3	3	1	2	1	0	Moghayniya
82	49	6	5	1	18	6	12	1	76	35	41	31	16	15	4	49340	Al Jumum
27	21	3	3	0	9	2	7	1	24	8	16	12	8	4	2	14349	Assfan
9	6	0	0	0	0	0	0	0	9	5	4	6	2	4	1	7705	Modreka
7	3	0	0	0	0	0	0	0	7	1	6	3	1	2	1	6175	Hada Ash Sham

The sixteenth services guide 2017_Region Makkah Al Mukarramah

Table (30 - 5)

Health services at the level of municipalities

Public primary care centres and private clinics

Nursing total	Doctors total	Private clinics							Public primary care centres							Total population	Governorate or municipality
		Number							Number								
		Nursing			Doctors			Clinics	Nursing			Doctors			Primary care centres		
		Total	Females	Males	Total	Females	Males		Total	Females	Males	Total	Females	Males			
3	3	0	0	0	0	0	0	0	3	1	2	3	1	2	1	3864	Rohat
3	1	0	0	0	0	0	0	0	3	1	2	1	0	1	1	882	Bani Masoud
8	4	0	0	0	0	0	0	0	8	4	4	4	2	2	1	5855	Ein Shams
7	3	0	0	0	0	0	0	0	7	2	5	3	1	2	1	2026	Al Ryan
3	1	0	0	0	0	0	0	0	3	2	1	1	0	1	1	2026	Al Qufayf
24	14	0	0	0	0	0	0	0	24	14	10	14	4	10	3	28803	Khulays
6	3	0	0	0	0	0	0	0	6	5	1	3	1	2	1	6267	Dhubaya-Jumah
1	1	0	0	0	0	0	0	0	1	0	1	1	0	1	1	5144	Wadi Qadid
5	3	0	0	0	0	0	0	0	5	3	2	3	1	2	1	3823	Umm Al Jorm
6	2	0	0	0	0	0	0	0	6	3	3	2	1	1	1	2942	Al Khouar
6	5	0	0	0	0	0	0	0	6	4	2	5	1	4	1	6338	Barazha
2	1	0	0	0	0	0	0	0	2	1	1	1	0	1	1	2583	Setarah
10	8	0	0	0	0	0	0	0	10	10	0	8	4	4	3	12124	Al Kamil
4	6	0	0	0	0	0	0	0	4	4	0	6	3	3	3	4159	Al Ghoreif

The sixteenth services guide 2017_Region Makkah Al Mukarramah

Table (30 - 6)

Health services at the level of municipalities

Public primary care centres and private clinics

Nursing total	Doctors total	Private clinics							Public primary care centres							Total population	Governorate or municipality
		Number							Number								
		Nursing			Doctors			Clinics	Nursing			Doctors			Primary care centres		
		Total	Females	Males	Total	Females	Males		Total	Females	Males	Total	Females	Males			
4	2	0	0	0	0	0	0	0	4	2	2	2	1	1	1	2512	Al-Harah
5	3	0	0	0	0	0	0	0	5	4	1	3	0	3	2	1908	Al Qour
2	1	0	0	0	0	0	0	0	2	2	0	1	0	1	1	716	Al Hano
23	19	10	10	0	10	3	7	1	13	11	2	9	4	5	3	34451	Al Khurmah
4	2	0	0	0	0	0	0	0	4	4	0	2	0	2	2	1730	Abu Marwa
4	4	0	0	0	0	0	0	0	4	4	0	4	0	4	1	5557	Al Ghoreif
13	10	0	0	0	0	0	0	0	13	11	2	10	4	6	4	35384	Ranyah
2	2	0	0	0	0	0	0	0	2	2	0	2	0	2	1	1317	Al Uwaila
4	3	0	0	0	0	0	0	0	4	4	0	3	1	2	1	5048	Al Almah
2	1	0	0	0	0	0	0	0	2	2	0	1	0	1	1	1089	Al-Ghafa
6	4	0	0	0	0	0	0	0	6	6	0	4	0	4	2	2084	Al Uferiah
15	13	4	2	2	5	1	4	1	11	6	5	8	4	4	2	33287	Turubah
2	2	0	0	0	0	0	0	0	2	2	0	2	0	2	1	2711	Al Hashraj
2	3	0	0	0	0	0	0	0	2	2	0	3	1	2	1	1018	Sha'r

The sixteenth services guide 2017_Region Makkah Al Mukarramah

Table (30 - 7)

Health services at the level of municipalities

Public primary care centres and private clinics

Nursing total	Doctors total	Private clinics							Public primary care centres							Total population	Governorate or municipality
		Number							Number								
		Nursing			Doctors			Clinics	Nursing			Doctors			Primary care centres		
		Total	Females	Males	Total	Females	Males		Total	Females	Males	Total	Females	Males			
2	2	0	0	0	0	0	0	0	2	1	1	2	1	1	1	2443	Alerqain
3	1	0	0	0	0	0	0	0	3	2	1	1	0	1	1	1405	Al-Alba
2	1	0	0	0	0	0	0	0	2	2	0	1	0	1	1	1468	Al Khalidyyah
2	3	0	0	0	0	0	0	0	2	2	0	3	1	2	1	0	Al-Ehwa
25	20	0	0	0	0	0	0	0	25	15	10	20	8	12	3	80307	Bahrah
7	6	0	0	0	0	0	0	0	7	5	2	6	3	3	1	6100	Ash Shuaybah
11	4	0	0	0	0	0	0	0	11	5	6	4	1	3	1	5574	Umm Ar Rakah
11	8	0	0	0	0	0	0	0	11	7	4	8	2	6	1	8703	Al Muwayh
7	2	0	0	0	0	0	0	0	7	4	3	2	0	2	1	6106	Dholm
5	5	0	0	0	0	0	0	0	5	3	2	5	2	3	1	2879	Radwan
11	4	0	0	0	0	0	0	0	11	2	9	4	1	3	2	4376	Al Hufr
5	1	0	0	0	0	0	0	0	5	2	3	1	0	1	1	1377	Maran
4	1	0	0	0	0	0	0	0	4	2	2	1	0	1	1	1862	Al Bahra
3	1	0	0	0	0	0	0	0	3	1	2	1	0	1	1	285	Al Rofaya'

The sixteenth services guide 2017_Region Makkah Al Mukarramah

Table (30 - 8)

Health services at the level of municipalities

Public primary care centres and private clinics

Nursing total	Doctors total	Private clinics							Public primary care centres							Total population	Governorate or municipality
		Number							Number								
		Nursing			Doctors			Clinics	Nursing			Doctors			Primary care centres		
		Total	Females	Males	Total	Females	Males		Total	Females	Males	Total	Females	Males			
7	2	0	0	0	0	0	0	0	7	2	5	2	1	1	1	8403	Umm Al Doum
1	1	0	0	0	0	0	0	0	1	0	1	1	0	1	1	570	Ar Rakna
1	1	0	0	0	0	0	0	0	1	1	0	1	0	1	1	396	Al Nassaeyf
18	12	0	0	0	0	0	0	0	18	7	11	12	2	10	6	16315	Maysan
32	26	0	0	0	0	0	0	0	32	14	18	26	5	21	11	12128	Bani Sa'd
13	9	0	0	0	0	0	0	0	13	9	4	9	2	7	5	8997	Alqarei Bani Malik
15	6	0	0	0	0	0	0	0	15	6	9	6	1	5	3	6554	Thaqif
14	6	0	0	0	0	0	0	0	14	4	10	6	0	6	5	11438	Hadad Bani Malik
4	3	0	0	0	0	0	0	0	4	2	2	3	1	2	1	6075	Abu Rakah
3	3	0	0	0	0	0	0	0	3	2	1	3	1	2	1	1798	Al Sour
28	17	6	6	0	3	2	1	1	22	15	7	14	5	9	5	42950	Northern Ordyat
38	23	0	0	0	0	0	0	0	38	29	9	23	8	15	9	33851	Southern Ordyat
15	10	0	0	0	0	0	0	0	15	13	2	10	1	9	7	21346	Adam
9	5	0	0	0	0	0	0	0	9	7	2	5	1	4	3	6175	Alaeen Market

The sixteenth services guide 2017_Region Makkah Al Mukarramah

Table (30 - 9)

Health services at the level of municipalities

Public primary care centres and private clinics

Nursing total	Doctors total	Private clinics							Public primary care centres							Total population	Governorate or municipality
		Number							Number								
		Nursing			Doctors			Clinics	Nursing			Doctors			Primary care centres		
		Total	Females	Males	Total	Females	Males		Total	Females	Males	Total	Females	Males			
12	6	0	0	0	0	0	0	0	12	9	3	6	1	5	4	14261	Al Jaizah
4	2	0	0	0	0	0	0	0	4	2	2	2	0	2	2	2404	Almargaban
3	4	0	0	0	0	0	0	0	3	3	0	4	1	3	1	3525	Kaqa
5850	5075	2885	2631	254	3259	1118	2141	420	2965	1906	1059	1816	802	1014	364	6897582	Total

The sixteenth services guide 2017_Region Makkah Al Mukarramah

Health services at the level of municipalities

Ambulance and Red Crescent Centres

Paramedics	Ambulances	Red Crescent Centres	Total population	Governorate or municipality
222	38	16	1547843	Makkah Al Mukarramah
274	51	18	3438416	Jiddah
11	2	1	17843	Thawl
123	21	7	786765	Al Taif
12	2	1	14604	Al-Huda
13	3	1	8646	Al Sail Al Kabeer
12	3	1	12871	Ashira
14	2	1	14858	Qiaa
12	2	1	2741	Al Attif
12	2	1	24512	Al Qunfudhah
12	2	1	48274	Al Quz
11	2	1	38411	Almuzaylif
12	2	1	18796	Al Lith
10	2	1	19743	Al Shawaq
10	2	1	3545	Yalalmlam
4	2	1	1417	Saya

The sixteenth services guide 2017_Region Makkah Al Mukarramah

Health services at the level of municipalities

Ambulance and Red Crescent Centres

Paramedics	Ambulances	Red Crescent Centres	Total population	Governorate or municipality
21	4	2	55573	Rabigh
10	2	1	7758	Mastoura
10	2	1	49340	Al Jumum
11	2	1	14349	Assfan
13	2	1	5144	Wadi Qadid
12	2	1	2583	Setarah
12	2	1	12124	Al Kamil
11	2	1	34451	Al Khurmah
13	3	1	35384	Ranyah
10	3	1	33287	Turubah
12	1	1	80307	Bahrah
10	2	1	6100	Ash Shuaybah
10	3	1	8703	Al Muwayh
10	2	1	6106	Dholm
11	2	1	2879	Radwan
10	2	1	16315	Maysan

Health services at the level of municipalities

Ambulance and Red Crescent Centres

Paramedics	Ambulances	Red Crescent Centres	Total population	Governorate or municipality
12	2	1	33851	Southern Ordyat
10	2	1	21346	Adam
972	178	73	6424885	Total

The sixteenth services guide 2017_Region Makkah Al Mukarramah

Table (32 - 2)

Public services at the level of municipalities

Number of agricultural, social, administrative, public and financial services in cities and villages

Number of cities and villages that have public services		Administrative services																				General, financial and banking services				Social and development services						Agricultural services			Governorate or municipality																						
(Available-Unavailable)		Internet network	Cell phone	Telephone network	Water network	Electricity	Security control	Security point	Health affairs	Industrial fund	Real-estate fund	Social development fund	Labour office	Water branch	Financial branch	Transport branch	Females education office	Males education office	Females education administration	Males education administration	Office of Municipal Services	Municipality	Secretariat of municipality	Pensions	Social insurance	Awqaf (mortmain)	Center of promotion of virtue	Civil affairs	Passport department	Traffic centers	Police station	Police centre	Commercial bank	Postman		Post office	Travel agency	Public library	Civil defence	Charity/Association	Cooperative association	Development committee	Development Centre	Social security	Notary branch	Notary	Court	Agricultural fund	Agricultural branch	Agricultural Directorate							
232	234	13	1	234	1	0	1	0	1	0	1	0	2	1	1	1	5	5	1	1	0	6	1	1	1	1	9	1	4	3	1	7	35	0	4	39	2	17	9	1	4	1	2	0	2	3	1	0	1	Al Taif							
26	28	7	1	28	0	0	0	0	0	0	0	0	0	0	0	0	0	0	0	0	1	0	0	0	0	1	0	0	1	1	0	1	0	0	2	1	0	1	0	0	0	0	0	0	0	0	0	0	0	0	0	Al-Huda					
28	28	2	0	28	0	0	0	0	0	0	0	0	0	0	0	0	0	0	0	0	1	1	0	0	0	1	0	0	0	1	0	0	0	1	1	0	1	0	0	0	0	0	0	1	0	0	0	0	0	0	0	Al Mehani					
13	16	4	0	16	0	0	0	0	0	0	0	0	0	0	0	0	0	0	0	0	1	0	0	0	0	1	0	1	1	1	1	0	1	0	1	1	0	1	0	0	0	1	1	0	0	0	0	0	0	0	0	0	0	Al Sail Al Kabeer			
93	93	7	0	94	0	0	0	0	0	0	0	0	0	0	0	0	0	0	0	0	1	0	0	0	0	1	0	0	0	1	0	0	0	1	0	0	1	0	0	0	0	0	0	0	0	0	0	0	0	0	0	0	0	0	Al Shefa		
3	10	1	0	10	0	0	0	0	0	0	0	0	0	0	0	0	1	1	0	0	1	0	0	0	0	0	1	0	0	0	1	0	0	1	1	0	1	0	0	0	0	0	0	0	0	0	0	0	0	0	0	0	0	0	0	Ashira	
34	62	58	0	62	0	0	0	0	0	0	0	0	0	0	0	0	0	0	0	0	0	0	0	0	0	1	0	0	0	0	1	0	0	0	0	1	0	0	0	0	0	0	0	0	0	0	0	0	0	0	0	0	0	0	0	Sudaira	
0	3	1	0	3	0	0	0	0	0	0	0	0	0	0	0	0	0	0	0	0	0	0	0	0	0	0	0	0	0	0	1	0	0	0	0	0	0	0	0	0	0	0	0	0	0	0	0	0	0	0	0	0	0	0	0	0	Al Faisalayah
16	26	18	0	26	0	0	0	0	0	0	0	0	0	0	0	0	1	0	0	0	1	0	0	0	0	0	1	0	0	1	0	1	0	0	1	1	0	1	0	1	0	0	1	0	0	1	0	0	0	0	0	0	0	0	0	0	Qiaa

The sixteenth services guide 2017_Region Makkah Al Mukarramah

Table (33 - 1)

Geographical data at the populated area level

The nearest city or village with a hospital				The nearest town or village that have a care center					The nearest town or village that have an education					Distance (Km) - type of road				Direction	Populated area	Emirate or governorate or municipality	
Distance (Km) - type of road				City or village	Distance (Km) - type of road				City or village	Distance (Km) - type of road											City or village
Sea route	Rough	Easy	asphalt		Sea route	Rough	Easy	asphalt		Sea route	Rough	Easy	asphalt	Sea route	Rough	Easy	asphalt				
0	0	0	0		0	0	0	0		0	0	0	0		0	0	0	880	West	Makah Al Mukaramuh	Makkah Al Mukarramah
0	0	0	23	Makkah Al Mukarra	0	0	0	23	Makkah Al Mukarra	0	0	0	23	Makkah Al Mukarramah	0	0	0	23	Southeast	Nabatuh	Makkah Al Mukarramah
0	0	0	25	Makkah Al Mukarra	0	0	0	25	Makkah Al Mukarra	0	0	0	25	Makkah Al Mukarramah	0	0	0	25	Southeast	Alhawih Alkubraa	Makkah Al Mukarramah
0	0	0	18	Makkah Al Mukarra	0	0	0	18	Makkah Al Mukarra	0	0	0	18	Makkah Al Mukarramah	0	0	0	18	East	Alhirman (Alwadi Alakhdr)	Makkah Al Mukarramah
0	0	0	36	Makkah Al Mukarra	0	0	0	36	Makkah Al Mukarra	0	0	0	36	Makkah Al Mukarramah	0	0	0	36	Southwest	Almuhamadayh	Makkah Al Mukarramah
0	0	0	35	Makkah Al Mukarra	0	0	0	5	Umm Ar Rakah	0	0	0	5	Umm Ar Rakah	0	0	0	35	Southeast	Malkan	Makkah Al Mukarramah
0	0	0	48	Makkah Al Mukarra	0	0	0	12	Makkah Al Mukarra	0	0	0	12	Makkah Al Mukarramah	0	0	0	48	Southeast	Alrahjanih	Makkah Al Mukarramah
0	0	0	35	Makkah Al Mukarra	0	0	0	6	Makkah Al Mukarra	0	0	0	0		0	0	0	35	Southeast	Alsirf	Makkah Al Mukarramah
0	0	0	60	Makkah Al Mukarra	0	0	0	15	Makkah Al Mukarra	0	0	0	31	Ash Shuaybah	0	0	0	60	Southeast	Hamimah	Makkah Al Mukarramah
0	0	0	45	Makkah Al Mukarra	0	0	0	9	Makkah Al Mukarra	0	0	0	9	Makkah Al Mukarramah	0	0	0	45	Southeast	Quraa Wadi Aslae	Makkah Al Mukarramah

The sixteenth services guide 2017_Region Makkah Al Mukarramah

Geographical data at the populated area level

The nearest city or village with a hospital					The nearest town or village that have a care center					The nearest town or village that have an education					Distance (Km) - type of road				Direction	Populated area	Emirate or governorate or municipality
Distance (Km) - type of road				City or village	Distance (Km) - type of road				City or village	Distance (Km) - type of road				City or village							
Sea route	Rough	Easy	asphalt		Sea route	Rough	Easy	asphalt		Sea route	Rough	Easy	asphalt		Sea route	Rough	Easy	asphalt			
0	0	0	55	Makkah Al Mukarra	0	0	0	10	Makkah Al Mukarra	0	0	0	26	Ash Shuaybah	0	0	0	55	Southeast	Umm Habitar	Makkah Al Mukarramah
0	0	0	56	Makkah Al Mukarra	0	0	0	11	Makkah Al Mukarra	0	0	0	25	Ash Shuaybah	0	0	0	56	Southeast	Darea'	Makkah Al Mukarramah
0	0	0	60	Makkah Al Mukarra	0	0	0	11	Makkah Al Mukarra	0	0	0	0		0	0	0	60	Southeast	Earear Waradah Naeman	Makkah Al Mukarramah
0	0	0	61	Makkah Al Mukarra	0	0	0	6	Makkah Al Mukarra	0	0	0	1	Makkah Al Mukarramah	0	0	0	61	Southeast	Daha (Erier)	Makkah Al Mukarramah
0	0	0	62	Makkah Al Mukarra	0	0	0	7	Makkah Al Mukarra	0	0	0	3	Makkah Al Mukarramah	0	0	0	62	Southeast	Khashae Aljawabirih	Makkah Al Mukarramah
0	0	0	55	Makkah Al Mukarra	0	0	0	2	Makkah Al Mukarra	0	0	0	2	Makkah Al Mukarramah	0	0	0	55	Southeast	Earidah	Makkah Al Mukarramah
0	0	0	60	Makkah Al Mukarra	0	0	0	5	Makkah Al Mukarra	0	0	0	5	Makkah Al Mukarramah	0	0	0	60	Southeast	Kabdah	Makkah Al Mukarramah
0	0	0	65	Makkah Al Mukarra	0	0	0	10	Makkah Al Mukarra	0	0	0	10	Makkah Al Mukarramah	0	0	0	65	Southeast	Umm Hadid	Makkah Al Mukarramah
0	0	0	32	Al Taif	0	0	0	3	Makkah Al Mukarra	0	0	0	3	Makkah Al Mukarramah	0	0	0	53	East	Al Ealayh	Makkah Al Mukarramah
0	0	0	35	Al Taif	0	0	0	9	Makkah Al Mukarra	0	0	0	9	Makkah Al Mukarramah	0	0	0	65	Southeast	Hajilah Walhamimih	Makkah Al Mukarramah

The sixteenth services guide 2017_Region Makkah Al Mukarramah

Geographical data at the populated area level

The nearest city or village with a hospital					The nearest town or village that have a care center					The nearest town or village that have an education					Distance (Km) - type of road				Direction	Populated area	Emirate or governorate or municipality
Distance (Km) - type of road				City or village	Distance (Km) - type of road				City or village	Distance (Km) - type of road				City or village							
Sea route	Rough	Easy	asphalt		Sea route	Rough	Easy	asphalt		Sea route	Rough	Easy	asphalt		Sea route	Rough	Easy	asphalt			
0	0	0	37	Al Taif	0	0	0	14	Makkah Al Mukarra	0	0	0	14	Makkah Al Mukarramah	0	0	0	70	Southeast	Alshiqu	Makkah Al Mukarramah
0	0	0	38	Makkah Al Mukarra	0	0	0	13	Makkah Al Mukarra	0	0	0	4	Makkah Al Mukarramah	0	0	0	38	Southeast	Shaeb Sar	Makkah Al Mukarramah
0	50	0	0	Makkah Al Mukarra	0	5	0	0	Makkah Al Mukarra	0	1	0	0	Makkah Al Mukarramah	0	50	0	0	East	Daleah	Makkah Al Mukarramah
0	0	0	27	Al Taif	0	0	0	2	Makkah Al Mukarra	0	0	0	2	Makkah Al Mukarramah	0	0	0	55	East	Alkalibuih	Makkah Al Mukarramah
0	0	0	26	Al Taif	0	0	0	2	Makkah Al Mukarra	0	0	0	2	Makkah Al Mukarramah	0	0	0	53	East	Aleilwin	Makkah Al Mukarramah
0	0	0	35	Al Taif	0	16	0	0	Makkah Al Mukarra	0	8	0	0	Makkah Al Mukarramah	0	0	0	70	East	Yaeruj Bilad Alhasasinih	Makkah Al Mukarramah
0	0	0	34	Al Taif	0	0	0	0		0	0	0	0		0	0	0	55	East	Abwahjaruh	Makkah Al Mukarramah
0	0	0	38	Al Taif	0	0	0	6	Makkah Al Mukarra	0	0	0	0		0	0	0	51	East	Al Hasan	Makkah Al Mukarramah
0	0	0	37	Al Taif	0	0	0	30	Makkah Al Mukarra	0	3	0	0	Makkah Al Mukarramah	0	0	0	30	East	Aljalajiluh	Makkah Al Mukarramah
0	0	0	60	Makkah Al Mukarra	0	0	0	6	Makkah Al Mukarra	0	0	0	6	Makkah Al Mukarramah	0	0	0	60	East	Albatnuh	Makkah Al Mukarramah

The sixteenth services guide 2017_Region Makkah Al Mukarramah

Table (33 - 4)

Geographical data at the populated area level

The nearest city or village with a hospital					The nearest town or village that have a care center					The nearest town or village that have an education					Distance (Km) - type of road				Direction	Populated area	Emirate or governorate or municipality
Distance (Km) - type of road				City or village	Distance (Km) - type of road				City or village	Distance (Km) - type of road				City or village							
Sea route	Rough	Easy	asphalt		Sea route	Rough	Easy	asphalt		Sea route	Rough	Easy	asphalt		Sea route	Rough	Easy	asphalt			
0	0	0	55	Makkah Al Mukarra	0	0	0	1	Makkah Al Mukarra	0	0	0	1	Makkah Al Mukarramah	0	0	0	55	East	Allasifuh	Makkah Al Mukarramah
0	0	0	55	Makkah Al Mukarra	0	0	0	2	Makkah Al Mukarra	0	0	0	2	Makkah Al Mukarramah	0	0	0	55	East	Shidad and Alramal Station	Makkah Al Mukarramah
0	0	0	33	Makkah Al Taif	0	0	0	6	Makkah Al Mukarra	0	0	0	6	Makkah Al Mukarramah	0	0	0	60	East	Qarn Naeman	Makkah Al Mukarramah
0	0	0	33	Makkah Al Taif	0	0	0	7	Makkah Al Mukarra	0	0	0	7	Makkah Al Mukarramah	0	0	0	62	East	Almajarish	Makkah Al Mukarramah
0	0	0	50	Makkah Al Mukarra	0	0	0	5	Makkah Al Mukarra	0	0	0	5	Makkah Al Mukarramah	0	0	0	50	East	Raye Wasiq Wafaqasat Naeman	Makkah Al Mukarramah
0	0	0	52	Makkah Al Mukarra	0	0	0	3	Makkah Al Mukarra	0	0	0	3	Makkah Al Mukarramah	0	0	0	52	East	Birm	Makkah Al Mukarramah
0	0	0	51	Makkah Al Mukarra	0	0	0	4	Makkah Al Mukarra	0	0	0	4	Makkah Al Mukarramah	0	0	0	51	East	Alnaqruh	Makkah Al Mukarramah
0	0	0	50	Makkah Al Mukarra	0	0	0	6	Makkah Al Mukarra	0	0	0	6	Makkah Al Mukarramah	0	0	0	50	East	Alqayn	Makkah Al Mukarramah
0	0	0	62	Makkah Al Mukarra	0	0	0	8	Makkah Al Mukarra	0	0	0	8	Makkah Al Mukarramah	0	0	0	62	East	Alkhiam	Makkah Al Mukarramah
0	0	0	62	Makkah Al Mukarra	0	0	0	7	Makkah Al Mukarra	0	0	0	7	Makkah Al Mukarramah	0	0	0	62	East	Alsamar	Makkah Al Mukarramah

The sixteenth services guide 2017_Region Makkah Al Mukarramah

Geographical data at the populated area level

The nearest city or village with a hospital					The nearest town or village that have a care center					The nearest town or village that have an education					Distance (Km) - type of road				Direction	Populated area	Emirate or governorate or municipality
Distance (Km) - type of road				City or village	Distance (Km) - type of road				City or village	Distance (Km) - type of road				City or village							
Sea route	Rough	Easy	asphalt		Sea route	Rough	Easy	asphalt		Sea route	Rough	Easy	asphalt		Sea route	Rough	Easy	asphalt			
0	0	0	15	Makkah Al Mukarra	0	0	0	15	Makkah Al Mukarra	0	0	0	15	Makkah Al Mukarramah	0	0	0	15	East	Alshaebuh	Makkah Al Mukarramah
0	0	0	15	Makkah Al Mukarra	0	0	0	15	Makkah Al Mukarra	0	0	0	7	Al Bajedi	0	0	0	15	East	Eabid Alqarshi	Makkah Al Mukarramah
0	0	0	15	Makkah Al Mukarra	0	0	0	15	Makkah Al Mukarra	0	0	0	7	Al Bajedi	0	0	0	15	East	Aljlaliu	Makkah Al Mukarramah
0	0	0	40	Makkah Al Mukarra	0	0	0	40	Makkah Al Mukarra	0	0	0	18	Al Bajedi	0	0	0	40	East	Sayf	Makkah Al Mukarramah
0	0	0	41	Makkah Al Mukarra	0	0	0	14	Makkah Al Mukarra	0	0	0	8	Al Bajedi	0	0	0	41	East	Alghuban	Makkah Al Mukarramah
0	0	0	40	Makkah Al Mukarra	0	0	0	15	Makkah Al Mukarra	0	0	0	5	Al Bajedi	0	0	0	40	East	Aleamiruh	Makkah Al Mukarramah
0	0	0	22	Makkah Al Mukarra	0	0	0	22	Makkah Al Mukarra	0	0	0	22	Makkah Al Mukarramah	0	0	0	22	East	Almizr	Makkah Al Mukarramah
0	0	0	33	Makkah Al Mukarra	0	0	0	22	Makkah Al Mukarra	0	0	0	9	Al Bajedi	0	0	0	33	East	Almuharag	Makkah Al Mukarramah
0	0	0	65	Makkah Al Mukarra	0	0	0	23	Umm Ar Rakah	0	0	0	12	Umm Ar Rakah	0	0	0	65	South	Alnaafeih	Makkah Al Mukarramah
0	0	0	30	Makkah Al Mukarra	0	0	0	30	Makkah Al Mukarra	0	0	0	30	Makkah Al Mukarramah	0	0	0	30	Southeast	Alrashidia	Makkah Al Mukarramah

The sixteenth services guide 2017_Region Makkah Al Mukarramah

Table (33 - 6)

Geographical data at the populated area level

The nearest city or village with a hospital					The nearest town or village that have a care center					The nearest town or village that have an education					Distance (Km) - type of road				Direction	Populated area	Emirate or governorate or municipality
Distance (Km) - type of road				City or village	Distance (Km) - type of road				City or village	Distance (Km) - type of road				City or village							
Sea route	Rough	Easy	asphalt		Sea route	Rough	Easy	asphalt		Sea route	Rough	Easy	asphalt		Sea route	Rough	Easy	asphalt			
0	0	0	45	Makkah Al Mukarra	0	0	0	45	Makkah Al Mukarra	0	0	0	0		0	0	0	45	Southwest	Hayi Alriyad	Makkah Al Mukarramah
0	0	0	41	Makkah Al Mukarra	0	0	0	41	Makkah Al Mukarra	0	0	0	41	Makkah Al Mukarramah	0	0	0	41	Southwest	Eumq	Makkah Al Mukarramah
0	0	0	55	Makkah Al Mukarra	0	0	0	55	Makkah Al Mukarra	0	0	0	55	Makkah Al Mukarramah	0	0	0	55	South	Bayir Bin Ladin	Makkah Al Mukarramah
0	0	0	41	Makkah Al Mukarra	0	0	0	41	Makkah Al Mukarra	0	0	0	41	Makkah Al Mukarramah	0	0	0	41	Southwest	Bayir Bin Ladina Alfalah	Makkah Al Mukarramah
0	0	0	45	Makkah Al Mukarra	0	0	0	12	Umm Ar Rakah	0	0	0	8	Umm Ar Rakah	0	0	0	45	Southeast	Aldarihiuh	Makkah Al Mukarramah
0	0	0	18	Makkah Al Mukarra	0	0	0	18	Makkah Al Mukarra	0	0	0	18	Makkah Al Mukarramah	0	0	0	18	East	Alhamiduh (Wadi Labna)	Makkah Al Mukarramah
0	0	0	70	Makkah Al Mukarra	0	0	0	0		0	0	0	2	Al Madeeq	0	0	0	70	Northeast	Nabatuh	Al Madeeq
0	0	0	72	Makkah Al Mukarra	0	0	0	2	Al Madeeq	0	0	0	2	Al Madeeq	0	0	0	2	East	Alhusan	Al Madeeq
0	0	0	70	Makkah Al Mukarra	0	0	0	1	Al Madeeq	0	0	0	1	Al Madeeq	0	0	0	1	North	Dhawaa Hizae	Al Madeeq
0	0	0	71	Makkah Al Mukarra	0	0	0	1	Al Madeeq	0	0	0	1	Al Madeeq	0	0	0	1	Northwest	Aldhanabuh	Al Madeeq

The sixteenth services guide 2017_Region Makkah Al Mukarramah

Table (33 - 7)

Geographical data at the populated area level

The nearest city or village with a hospital					The nearest town or village that have a care center					The nearest town or village that have an education					Distance (Km) - type of road				Direction	Populated area	Emirate or governorate or municipality
Distance (Km) - type of road				City or village	Distance (Km) - type of road				City or village	Distance (Km) - type of road				City or village							
Sea route	Rough	Easy	asphalt		Sea route	Rough	Easy	asphalt		Sea route	Rough	Easy	asphalt		Sea route	Rough	Easy	asphalt			
0	0	0	68	Makkah Al Mukarra	0	0	0	2	Al Madeeq	0	0	0	0		0	0	0	2	Southwest	Alhuzm	Al Madeeq
0	0	0	68	Makkah Al Mukarra	0	0	0	2	Al Madeeq	0	0	0	2	Al Madeeq	0	0	0	2	South	Alshaebuh	Al Madeeq
0	0	0	67	Makkah Al Mukarra	0	0	0	3	Al Madeeq	0	0	0	2	Al Madeeq	0	0	0	3	Southwest	Allawuih Walmakhaduh	Al Madeeq
0	0	0	71	Makkah Al Mukarra	0	0	0	1	Al Madeeq	0	0	0	1	Al Madeeq	0	0	0	1	Northeast	Dhawaa Mahna	Al Madeeq
0	0	0	73	Makkah Al Mukarra	0	0	0	3	Al Madeeq	0	0	0	3	Al Madeeq	0	0	0	3	Northeast	Dhuana Eabdalkarim	Al Madeeq
0	0	0	73	Makkah Al Mukarra	0	0	0	3	Al Madeeq	0	0	0	3	Al Madeeq	0	0	0	3	Northeast	Alqawasim Wayashmal (Almsaeid)	Al Madeeq
0	0	0	73	Makkah Al Mukarra	0	0	1	2	Al Madeeq	0	0	0	3	Al Madeeq	0	0	1	2	Northeast	Dhawaa Baz	Al Madeeq
0	0	0	74	Makkah Al Mukarra	0	0	1	3	Al Madeeq	0	0	1	3	Al Madeeq	0	0	1	3	Northeast	Alghabib	Al Madeeq
0	0	0	74	Makkah Al Mukarra	0	0	1	3	Al Madeeq	0	0	1	3	Al Madeeq	0	0	1	3	Northeast	Dhuua Mahaya	Al Madeeq
0	0	0	74	Makkah Al Mukarra	0	0	1	3	Al Madeeq	0	0	1	3	Al Madeeq	0	0	1	3	Northeast	Hijr	Al Madeeq

The sixteenth services guide 2017_Region Makkah Al Mukarramah

Geographical data at the populated area level

The nearest city or village with a hospital					The nearest town or village that have a care center					The nearest town or village that have an education					Distance (Km) - type of road				Direction	Populated area	Emirate or governorate or municipality
Distance (Km) - type of road				City or village	Distance (Km) - type of road				City or village	Distance (Km) - type of road				City or village							
Sea route	Rough	Easy	asphalt		Sea route	Rough	Easy	asphalt		Sea route	Rough	Easy	asphalt		Sea route	Rough	Easy	asphalt			
0	0	0	74	Makkah Al Mukarra	0	0	1	3	Al Madeeq	0	0	1	3	Al Madeeq	0	0	1	3	East	Eayan Almudiq	Al Madeeq
0	0	0	74	Makkah Al Mukarra	0	0	1	3	Al Madeeq	0	0	1	3	Al Madeeq	0	0	1	3	East	Alqitar	Al Madeeq
0	0	0	74	Makkah Al Mukarra	0	0	1	3	Al Madeeq	0	0	0	2	Al Madeeq	0	0	1	3	Northeast	Alshaqir	Al Madeeq
0	0	0	79	Makkah Al Mukarra	0	0	4	5	Al Madeeq	0	0	4	5	Al Madeeq	0	0	4	5	Northeast	Farm of Alajeal	Al Madeeq
0	0	0	75	Makkah Al Mukarra	0	0	2	3	Al Madeeq	0	0	2	3	Al Madeeq	0	0	2	3	Northeast	Al'Aysar (Nzilat Munawr)	Al Madeeq
0	0	0	79	Makkah Al Mukarra	0	0	4	5	Al Madeeq	0	0	4	5	Al Madeeq	0	0	4	5	Northeast	Samar (Alkhlyfa')	Al Madeeq
0	0	0	74	Makkah Al Mukarra	0	0	0	4	Al Madeeq	0	0	0	4	Al Madeeq	0	0	0	4	Northeast	Alwasieuh	Al Madeeq
0	0	0	65	Makkah Al Mukarra	0	0	2	10	Al Madeeq	0	0	0	4	Al Madeeq	0	0	2	10	West	Bidalih Alsharaqihuh	Al Madeeq
0	0	0	60	Makkah Al Mukarra	0	0	1	14	Al Madeeq	0	0	0	3	Al Madeeq	0	0	1	14	West	Eayan Aljadiduh (Alghamidiuh)	Al Madeeq
0	0	0	45	Makkah Al Mukarra	0	0	0	0		0	0	0	0		0	0	0	45	Northeast	Alziymuh	Al Zemmah

The sixteenth services guide 2017_Region Makkah Al Mukarramah

Table (33 - 9)

Geographical data at the populated area level

The nearest city or village with a hospital					The nearest town or village that have a care center					The nearest town or village that have an education					Distance (Km) - type of road				Direction	Populated area	Emirate or governorate or municipality
Distance (Km) - type of road				City or village	Distance (Km) - type of road				City or village	Distance (Km) - type of road				City or village							
Sea route	Rough	Easy	asphalt		Sea route	Rough	Easy	asphalt		Sea route	Rough	Easy	asphalt		Sea route	Rough	Easy	asphalt			
0	0	2	45	Makkah Al Mukarra	0	0	2	2	Al Zemmah	0	0	0	0		0	0	2	2	Southeast	Alratajuh	Al Zemmah
0	0	0	42	Makkah Al Mukarra	0	0	0	4	Al Zemmah	0	0	0	4	Al Zemmah	0	0	0	4	South	Alkharaj	Al Zemmah
0	0	0	38	Makkah Al Mukarra	0	0	0	7	Al Zemmah	0	0	0	3	Al Zemmah	0	0	0	7	South	Farm of Wa'Adaa Jidean (Trban)	Al Zemmah
0	0	2	41	Makkah Al Mukarra	0	0	0	2	Al Zemmah	0	0	0	2	Al Zemmah	0	0	0	2	Southwest	Farm of Alhumiyyi	Al Zemmah
0	0	0	43	Makkah Al Mukarra	0	0	0	2	Al Zemmah	0	0	0	2	Al Zemmah	0	0	0	2	West	Alshuqara'	Al Zemmah
0	0	0	48	Makkah Al Mukarra	0	0	0	3	Al Zemmah	0	0	0	3	Al Zemmah	0	0	0	3	Northwest	Qabil Eayfan	Al Zemmah
0	0	0	70	Makkah Al Mukarra	0	0	0	25	Al Zemmah	0	0	0	0		0	0	0	25	East	Alshaeb Al'Ahmar	Al Zemmah
0	0	15	45	Makkah Al Mukarra	0	0	0	15	Al Zemmah	0	0	10	0	Al Zemmah	0	0	0	15	East	Almurakh (1-2-3)	Al Zemmah
0	26	0	44	Makkah Al Mukarra	0	0	0	26	Al Zemmah	0	20	0	0	Al Zemmah	0	0	0	26	East	Alkufuw	Al Zemmah
0	15	0	45	Makkah Al Mukarra	0	0	0	15	Al Zemmah	0	8	0	0	Al Zemmah	0	0	0	15	East	Eshr	Al Zemmah

The sixteenth services guide 2017_Region Makkah Al Mukarramah

Geographical data at the populated area level

The nearest city or village with a hospital					The nearest town or village that have a care center					The nearest town or village that have an education					Distance (Km) - type of road				Direction	Populated area	Emirate or governorate or municipality
Distance (Km) - type of road				City or village	Distance (Km) - type of road				City or village	Distance (Km) - type of road				City or village							
Sea route	Rough	Easy	asphalt		Sea route	Rough	Easy	asphalt		Sea route	Rough	Easy	asphalt		Sea route	Rough	Easy	asphalt			
0	22	0	53	Makkah Al Mukarra	0	0	0	22	Al Zemmah	0	5	0	0	Al Zemmah	0	0	0	22	East	Hilal	Al Zemmah
0	0	0	75	Makkah Al Mukarra	0	0	0	28	Al Zemmah	0	0	0	3	Al Zemmah	0	0	0	28	East	Quradad	Al Zemmah
0	0	0	77	Makkah Al Mukarra	0	0	0	33	Al Zemmah	0	0	0	3	Al Zemmah	0	0	0	33	East	Eaql	Al Zemmah
0	2	0	73	Makkah Al Mukarra	0	2	0	28	Al Zemmah	0	0	0	5	Al Zemmah	0	2	0	28	East	Turuq Alearid (Whaby)	Al Zemmah
0	0	0	47	Makkah Al Mukarra	0	0	0	4	Al Zemmah	0	0	0	0		0	0	0	4	Northwest	Salah Watashmal (Swlha)	Al Zemmah
0	1	0	47	Makkah Al Mukarra	0	1	0	2	Al Zemmah	0	0	0	3	Al Zemmah	0	1	0	2	Northwest	Dabae	Al Zemmah
0	0	0	60	Makkah Al Mukarra	0	0	0	15	Al Zemmah	0	0	0	9	Al Zemmah	0	0	0	15	Northwest	Almahatuh	Al Zemmah
0	0	0	45	Makkah Al Mukarra	0	0	0	9	Al Zemmah	0	0	0	5	Al Zemmah	0	0	0	9	Southeast	Alamyh Alsadr	Al Zemmah
0	0	0	65	Makkah Al Mukarra	0	0	0	20	Al Zemmah	0	0	0	9	Al Zemmah	0	0	0	20	East	Alhafayil	Al Zemmah
0	0	0	95	Makkah Al Mukarra	0	0	0	20	Al Sail Al Kabeer	0	0	0	3	Al Matarefa	0	0	0	95	Northeast	Raqih	Al Matarefa

The sixteenth services guide 2017_Region Makkah Al Mukarramah

Geographical data at the populated area level

The nearest city or village with a hospital					The nearest town or village that have a care center					The nearest town or village that have an education					Distance (Km) - type of road				Direction	Populated area	Emirate or governorate or municipality
Distance (Km) - type of road				City or village	Distance (Km) - type of road				City or village	Distance (Km) - type of road				City or village							
Sea route	Rough	Easy	asphalt		Sea route	Rough	Easy	asphalt		Sea route	Rough	Easy	asphalt		Sea route	Rough	Easy	asphalt			
0	0	0	104	Makkah Al Mukarra	0	0	0	4	Al Sail Al Kabeer	0	0	0	2	Al Matarefa	0	0	0	4	North	Biir Albathuh (Aljumuh)	Al Matarefa
0	0	0	100	Makkah Al Mukarra	0	0	0	2	Al Sail Al Kabeer	0	0	0	1	Al Matarefa	0	0	0	2	North	Farm of Walyaj Dire	Al Matarefa
0	0	0	94	Makkah Al Mukarra	0	0	0	25	Al Sail Al Kabeer	0	0	0	4	Al Matarefa	0	0	0	4	Southwest	Wathal	Al Matarefa
0	0	0	93	Makkah Al Mukarra	0	0	0	23	Al Sail Al Kabeer	0	0	0	3	Al Matarefa	0	0	0	3	Southwest	Talihuh and Alhunih Farms	Al Matarefa
0	0	0	90	Makkah Al Mukarra	0	0	0	25	Al Sail Al Kabeer	0	0	0	5	Al Matarefa	0	0	0	5	Southwest	Baeayis Waljara'	Al Matarefa
0	0	0	90	Makkah Al Mukarra	0	0	0	25	Al Sail Al Kabeer	0	0	0	5	Al Matarefa	0	0	0	5	Southwest	Ealia	Al Matarefa
0	0	0	100	Makkah Al Mukarra	0	0	0	28	Al Sail Al Kabeer	0	0	0	8	Al Matarefa	0	0	0	8	Southwest	Kharim	Al Matarefa
0	0	0	105	Makkah Al Mukarra	0	0	0	6	Al Sail Al Kabeer	0	0	0	4	Al Matarefa	0	0	0	6	North	Makah Alraquh Waljamih Wajalil	Al Matarefa
0	0	0	103	Makkah Al Mukarra	0	0	0	3	Al Sail Al Kabeer	0	0	0	3		0	0	0	3	North	Almaliha Wulayan	Al Matarefa
0	0	0	95	Makkah Al Mukarra	0	0	0	6	Al Sail Al Kabeer	0	0	0	6	Al Matarefa	0	0	0	6	Southeast	Wa'Adaa Hirad	Al Matarefa

The sixteenth services guide 2017_Region Makkah Al Mukarramah

Geographical data at the populated area level

The nearest city or village with a hospital					The nearest town or village that have a care center					The nearest town or village that have an education					Distance (Km) - type of road				Direction	Populated area	Emirate or governorate or municipality
Distance (Km) - type of road				City or village	Distance (Km) - type of road				City or village	Distance (Km) - type of road				City or village							
Sea route	Rough	Easy	asphalt		Sea route	Rough	Easy	asphalt		Sea route	Rough	Easy	asphalt		Sea route	Rough	Easy	asphalt			
0	0	0	93	Makkah Al Mukarra	0	0	0	2	Makkah Al Mukarra	0	0	0	2	Al Matarefa	0	0	0	2	Southeast	Farm of Aleadhibuh	Al Matarefa
0	0	0	95	Makkah Al Mukarra	0	0	0	5	Makkah Al Mukarra	0	0	0	5	Al Matarefa	0	0	0	5	Southeast	Farm of Sakhiluh	Al Matarefa
0	0	0	25	Makkah Al Mukarra	0	0	0	0		0	0	0	0		0	0	0	25	Northeast	Jueranah	Joranah
0	0	0	31	Makkah Al Mukarra	0	0	2	4	Joranah	0	0	2	4	Joranah	0	0	2	4	Northwest	Nbe	Joranah
0	5	0	21	Makkah Al Mukarra	0	0	0	0		0	0	0	5	Joranah	0	0	0	5	Southeast	Alsharayie Aleulya	Joranah
0	0	0	26	Makkah Al Mukarra	0	0	0	19	Joranah	0	0	0	3	Al Bajedi	0	0	0	26	Southeast	Shaqab	Joranah
0	0	0	28	Makkah Al Mukarra	0	0	0	12	Joranah	0	0	0	3	Al Bajedi	0	0	0	28	Southeast	Qarih Sarhan Allahyanii	Joranah
0	0	7	19	Makkah Al Mukarra	0	0	5	0	Joranah	0	0	0	12	Al Bajedi	0	0	7	19	Southeast	Eawdat Almutrafi	Joranah
0	0	0	28	Makkah Al Mukarra	0	0	2	13	Joranah	0	0	2	13	Joranah	0	0	2	13	Southwest	Alrashidiu (Alshrfa')	Joranah
0	0	0	45	Makkah Al Mukarra	0	0	0	31	Joranah	0	0	0	0		0	0	0	31	East	Alsadr	Joranah

The sixteenth services guide 2017_Region Makkah Al Mukarramah

Geographical data at the populated area level

The nearest city or village with a hospital					The nearest town or village that have a care center					The nearest town or village that have an education					Distance (Km) - type of road				Direction	Populated area	Emirate or governorate or municipality
Distance (Km) - type of road				City or village	Distance (Km) - type of road				City or village	Distance (Km) - type of road				City or village							
Sea route	Rough	Easy	asphalt		Sea route	Rough	Easy	asphalt		Sea route	Rough	Easy	asphalt		Sea route	Rough	Easy	asphalt			
0	0	0	30	Makkah Al Mukarra	0	0	0	8	Joranah	0	0	0	8	Joranah	0	0	0	8	West	Almuruwah	Joranah
0	0	0	30	Makkah Al Mukarra	0	0	0	7	Joranah	0	0	0	7	Joranah	0	0	0	7	West	Abdullah Allahyanaa Vellage	Joranah
0	0	0	31	Makkah Al Mukarra	0	0	0	8	Joranah	0	0	0	8	Joranah	0	0	0	8	West	Biir Abdullah	Joranah
0	0	0	31	Makkah Al Mukarra	0	0	0	27	Joranah	0	0	0	27	Joranah	0	0	0	27	West	Alsahwa (Albaeayr)	Joranah
0	0	0	33	Makkah Al Mukarra	0	0	0	10	Joranah	0	0	0	10	Joranah	0	0	0	10	Northwest	Alsania (Alrudh)	Joranah
0	0	0	33	Makkah Al Mukarra	0	0	0	22	Joranah	0	0	0	0	0	0	0	22	West	Alfayduh	Joranah	
0	0	0	27	Makkah Al Mukarra	0	0	0	27	Makkah Al Mukarra	0	0	0	4	Al Bajedi	0	0	0	27	East	Alqashbuh	Joranah
0	0	0	26	Makkah Al Mukarra	0	0	0	1	Joranah	0	0	0	1	Joranah	0	0	0	1	West	Alshaqab	Joranah
0	0	0	40	Makkah Al Mukarra	0	0	0	0	0	0	0	0	0	0	0	40	East	Albujaydiu (Alqariha)	Al Bajedi		
0	0	0	35	Makkah Al Mukarra	0	0	0	7	Al Bajedi	0	0	0	0	0	0	0	7	West	Sharayie Alnakhil Aljanubii	Al Bajedi	

The sixteenth services guide 2017_Region Makkah Al Mukarramah

Geographical data at the populated area level

The nearest city or village with a hospital					The nearest town or village that have a care center					The nearest town or village that have an education					Distance (Km) - type of road				Direction	Populated area	Emirate or governorate or municipality
Distance (Km) - type of road				City or village	Distance (Km) - type of road				City or village	Distance (Km) - type of road				City or village							
Sea route	Rough	Easy	asphalt		Sea route	Rough	Easy	asphalt		Sea route	Rough	Easy	asphalt		Sea route	Rough	Easy	asphalt			
0	0	2	8	Makkah Al Mukarra	0	0	2	8	Joranah	0	0	0	1	Al Bajedi	0	0	2	8	West	Alsaeid	Al Bajedi
0	0	0	20	Makkah Al Mukarra	0	0	0	20	Joranah	0	0	0	9	Al Bajedi	0	0	0	20	West	Alraashiduh2	Al Bajedi
0	0	0	20	Makkah Al Mukarra	0	0	0	20	Makkah Al Mukarra	0	0	0	20	Makkah Al Mukarrama h	0	0	0	25	Northwest	Almajaz	Al Bajedi
0	0	0	10	Makkah Al Mukarra	0	0	0	10	Joranah	0	0	0	5	Al Bajedi	0	0	0	10	East	Alqashbuh Aljanubih	Al Bajedi
0	0	0	20	Makkah Al Mukarra	0	0	0	20	Makkah Al Mukarra	0	0	0	20	Makkah Al Mukarrama h	0	0	0	25	Northwest	Almaghmis	Al Bajedi
0	0	0	42	Makkah Al Mukarra	0	0	0	3	Al Bajedi	0	0	0	3	Al Bajedi	0	0	0	3	South	Kabakab	Al Bajedi
0	0	0	40	Makkah Al Mukarra	0	0	0	5	Al Bajedi	0	0	0	5	Al Bajedi	0	0	0	5	North	Alshudaqa'	Al Bajedi
0	0	0	35	Makkah Al Mukarra	0	0	1	7	Al Bajedi	0	0	1	7	Al Bajedi	0	0	1	7	Northeast	Najl	Al Bajedi
0	0	0	35	Makkah Al Mukarra	0	0	0	7	Al Bajedi	0	0	0	7	Al Bajedi	0	0	0	7	West	Almurabae	Al Bajedi
0	0	0	40	Makkah Al Mukarra	0	0	0	0		0	0	0	0		0	0	0	40	Northeast	Alqawbaeia (Alqarina)	Bani Omair

The sixteenth services guide 2017_Region Makkah Al Mukarramah

Geographical data at the populated area level

The nearest city or village with a hospital					The nearest town or village that have a care center					The nearest town or village that have an education					Distance (Km) - type of road				Direction	Populated area	Emirate or governorate or municipality
Distance (Km) - type of road				City or village	Distance (Km) - type of road				City or village	Distance (Km) - type of road				City or village							
Sea route	Rough	Easy	asphalt		Sea route	Rough	Easy	asphalt		Sea route	Rough	Easy	asphalt		Sea route	Rough	Easy	asphalt			
0	0	0	48	Makkah Al Mukarra	0	0	3	5	Bani Omair	0	0	3	5	Bani Omair	0	0	3	5	East	Hadhah	Bani Omair
0	0	0	32	Makkah Al Mukarra	0	0	5	4	Bani Omair	0	0	5	4	Bani Omair	0	0	5	4	Southeast	Alhfira(Alhfayrh)	Bani Omair
0	0	0	50	Makkah Al Mukarra	0	0	0	0		0	0	0	0		0	0	0	18	East	Haraad Banaa Eumayr	Bani Omair
0	0	0	50	Makkah Al Mukarra	0	0	0	1	Bani Omair	0	0	0	1	Bani Omair	0	0	0	18	East	Alsalam(Wajilil)	Bani Omair
0	0	6	44	Makkah Al Mukarra	0	0	6	1	Bani Omair	0	0	6	1	Bani Omair	0	0	6	12	East	Almueamar (Ama Khayla'An)	Bani Omair
0	0	6	47	Makkah Al Mukarra	0	0	6	0	Bani Omair	0	0	6	0	Bani Omair	0	0	6	15	East	Alshata'	Bani Omair
0	0	4	50	Makkah Al Mukarra	0	0	2	13	Bani Omair	0	0	2	13	Bani Omair	0	0	2	20	East	Alshujuh	Bani Omair
0	0	0	55	Makkah Al Mukarra	0	0	5	10	Bani Omair	0	0	5	10	Bani Omair	0	0	5	10	Northeast	Alnabaeuh	Bani Omair
0	0	0	44	Makkah Al Mukarra	0	0	4	10	Bani Omair	0	0	4	10	Bani Omair	0	0	4	10	North	Umm Almalahuh (Ami Almalah)	Bani Omair
0	0	3	42	Makkah Al Mukarra	0	0	3	2	Bani Omair	0	0	3	2	Bani Omair	0	0	3	2	North	Aldaabiruh	Bani Omair

The sixteenth services guide 2017_Region Makkah Al Mukarramah

Geographical data at the populated area level

The nearest city or village with a hospital					The nearest town or village that have a care center					The nearest town or village that have an education					Distance (Km) - type of road				Direction	Populated area	Emirate or governorate or municipality
Distance (Km) - type of road				City or village	Distance (Km) - type of road				City or village	Distance (Km) - type of road				City or village							
Sea route	Rough	Easy	asphalt		Sea route	Rough	Easy	asphalt		Sea route	Rough	Easy	asphalt		Sea route	Rough	Easy	asphalt			
0	0	6	52	Makkah Al Mukarra	0	0	6	12	Bani Omair	0	0	6	12	Bani Omair	0	0	6	12	North	Alradih Alshamaliuh	Bani Omair
0	0	6	52	Makkah Al Mukarra	0	0	6	0	Bani Omair	0	0	6	0	Bani Omair	0	0	8	12	East	Umm Sarihuh	Bani Omair
0	0	5	52	Makkah Al Mukarra	0	0	5	2	Bani Omair	0	0	5	2	Bani Omair	0	0	5	12	Northeast	Alwshn	Bani Omair
0	0	0	56	Makkah Al Mukarra	0	0	0	6	Bani Omair	0	0	0	6	Bani Omair	0	0	11	5	Northwest	Almashadiuh	Bani Omair
0	0	0	43	Makkah Al Mukarra	0	0	1	2	Bani Omair	0	0	1	2	Bani Omair	0	0	1	2	Northwest	Almatahaluh (Alnakhia)	Bani Omair
0	0	9	55	Makkah Al Mukarra	0	0	9	0	Bani Omair	0	0	9	0	Bani Omair	0	0	10	14	East	Bidali	Bani Omair
0	23	0	22	Makkah Al Mukarra	0	23	0	0	Bani Omair	0	23	0	0	Bani Omair	0	0	15	10	East	Umm Aldiamran (Sfli - Eulya)	Bani Omair
0	0	11	49	Makkah Al Mukarra	0	0	11	0	Bani Omair	0	0	11	0	Bani Omair	0	0	5	15	East	Alshamimih (Alsmimh)	Bani Omair
0	0	12	53	Makkah Al Mukarra	0	0	12	0	Bani Omair	0	0	12	0	Bani Omair	0	0	17	5	East	Farm of Albariqa'	Bani Omair
0	0	0	40	Makkah Al Mukarra	0	0	1	1	Bani Omair	0	0	1	1	Bani Omair	0	0	1	1	East	Aldahil (Aldahiluh)	Bani Omair

The sixteenth services guide 2017_Region Makkah Al Mukarramah

Geographical data at the populated area level

The nearest city or village with a hospital					The nearest town or village that have a care center					The nearest town or village that have an education					Distance (Km) - type of road				Direction	Populated area	Emirate or governorate or municipality
Distance (Km) - type of road				City or village	Distance (Km) - type of road				City or village	Distance (Km) - type of road				City or village							
Sea route	Rough	Easy	asphalt		Sea route	Rough	Easy	asphalt		Sea route	Rough	Easy	asphalt		Sea route	Rough	Easy	asphalt			
0	0	9	49	Makkah Al Mukarra	0	0	9	0	Bani Omair	0	0	9	0	Bani Omair	0	0	12	8	East	Aleayn	Bani Omair
0	0	7	38	Makkah Al Mukarra	0	0	2	5	Bani Omair	0	0	2	5	Bani Omair	0	0	2	5	Northwest	Center of Sianat Aleayn	Bani Omair
0	0	0	51	Makkah Al Mukarra	0	0	4	10	Bani Omair	0	0	4	10	Bani Omair	0	0	4	10	Northwest	Umm Dubae	Bani Omair
0	0	0	0		0	0	0	0		0	0	0	0		0	0	0	100	West	Jida	Jiddah
0	0	0	50	Jiddah	0	0	0	0		0	0	0	0		0	0	0	50	North	Dhahban	Jiddah
0	0	0	60	Rabigh	0	0	0	0		0	0	0	0		0	0	0	100	North	Thawl	Thawl
0	0	0	0		0	0	0	0		0	0	0	0		0	0	0	75	Southeast	Alttayif	Al Taif
0	0	0	13	Al Taif	0	0	0	0		0	0	0	0		0	0	0	13	East	Alhawayuh	Al Taif
0	0	0	22	Al Taif	0	0	0	4	Al Taif	0	0	0	2	Al Taif	0	0	0	22	South	Alsakhiruh Wamahuluha	Al Taif
0	0	0	23	Al Taif	0	0	0	7	Al Taif	0	0	0	0		0	0	0	23	South	Abwahr	Al Taif

The sixteenth services guide 2017_Region Makkah Al Mukarramah

Geographical data at the populated area level

The nearest city or village with a hospital					The nearest town or village that have a care center					The nearest town or village that have an education					Distance (Km) - type of road				Direction	Populated area	Emirate or governorate or municipality
Distance (Km) - type of road				City or village	Distance (Km) - type of road				City or village	Distance (Km) - type of road				City or village							
Sea route	Rough	Easy	asphalt		Sea route	Rough	Easy	asphalt		Sea route	Rough	Easy	asphalt		Sea route	Rough	Easy	asphalt			
0	0	0	24	Al Taif	0	0	0	6	Al Taif	0	0	0	0		0	0	0	24	South	Alsarij	Al Taif
0	0	0	23	Al Taif	0	0	0	7	Al Taif	0	0	0	1	Al Taif	0	0	0	23	South	Aldhuruh Waleaqid Wamahulaha	Al Taif
0	0	26	0	Al Taif	0	0	6	0	Al Taif	0	0	2	0	Al Taif	0	0	26	0	South	Alsitar	Al Taif
0	0	26	0	Al Taif	0	0	6	0	Al Taif	0	0	2	0	Al Taif	0	0	26	0	South	Umm Aleawshaz	Al Taif
0	0	0	25	Al Taif	0	0	0	6	Al Taif	0	0	0	2	Al Taif	0	0	0	25	South	Alqawz	Al Taif
0	0	0	16	Al Taif	0	0	0	6	Al Taif	0	0	0	6	Al Taif	0	0	0	16	Southeast	Alruwduh	Al Taif
0	0	0	19	Al Taif	0	0	0	10	Al Taif	0	0	0	3	Al Taif	0	0	0	19	Southeast	Umm Aleirad	Al Taif
0	0	0	17	Al Taif	0	0	0	7	Al Taif	0	0	0	3	Al Taif	0	0	0	17	Southeast	Alqararuh	Al Taif
0	0	0	18	Al Taif	0	0	0	8	Al Taif	0	0	0	3	Al Taif	0	0	0	18	South	Qarin Hiaash	Al Taif
0	0	0	19	Al Taif	0	0	0	7	Al Taif	0	0	0	1	Al Taif	0	0	0	19	Southeast	Aleamara	Al Taif

Geographical data at the populated area level

The nearest city or village with a hospital					The nearest town or village that have a care center					The nearest town or village that have an education					Distance (Km) - type of road				Direction	Populated area	Emirate or governorate or municipality
Distance (Km) - type of road				City or village	Distance (Km) - type of road				City or village	Distance (Km) - type of road				City or village							
Sea route	Rough	Easy	asphalt		Sea route	Rough	Easy	asphalt		Sea route	Rough	Easy	asphalt		Sea route	Rough	Easy	asphalt			
0	0	0	18	Al Taif	0	0	0	9	Al Taif	0	0	0	0		0	0	0	18	Southeast	Alabhur	Al Taif
0	0	0	19	Al Taif	0	0	0	12	Al Taif	0	0	0	0		0	0	0	19	Southeast	Almaleab	Al Taif
0	0	0	20	Al Taif	0	0	0	11	Al Taif	0	0	0	2	Al Taif	0	0	0	20	Southeast	Awtylh Waleayiduh	Al Taif
0	0	0	19	Al Taif	0	0	0	10	Al Taif	0	0	0	1	Al Taif	0	0	0	19	Southeast	Alghamir	Al Taif
0	0	0	18	Al Taif	0	0	0	10	Al Taif	0	0	0	1	Al Taif	0	0	0	18	South	Umm Aldabylat	Al Taif
0	28	0	0	Al Taif	0	11	0	0	Al Taif	0	1	0	0	Al Taif	0	28	0	0	South	Wajadah Wamukhatat Alriye	Al Taif
0	29	0	0	Al Taif	0	12	0	0	Al Taif	0	4	0	0	Al Taif	0	29	0	0	South	Waqadan	Al Taif
0	0	0	30	Al Taif	0	0	0	6	Al Taif	0	0	0	5	Al Taif	0	0	0	30	South	Algharabuh	Al Taif
0	0	8	20	Al Taif	0	0	0	2	Al Taif	0	0	1	0	Al Taif	0	0	8	20	South	Bin Salih	Al Taif
0	0	8	22	Al Taif	0	0	0	2	Al Taif	0	0	5	0	Al Taif	0	0	8	22	South	Al Arabiya	Al Taif

Geographical data at the populated area level

The nearest city or village with a hospital					The nearest town or village that have a care center					The nearest town or village that have an education					Distance (Km) - type of road				Direction	Populated area	Emirate or governorate or municipality
Distance (Km) - type of road				City or village	Distance (Km) - type of road				City or village	Distance (Km) - type of road				City or village							
Sea route	Rough	Easy	asphalt		Sea route	Rough	Easy	asphalt		Sea route	Rough	Easy	asphalt		Sea route	Rough	Easy	asphalt			
0	0	40	0	Al Taif	0	0	0	0		0	0	40	0	Al Shefa	0	0	40	0	South	Eabasuh	Al Taif
0	0	2	26	Al Taif	0	0	0	12	Al Taif	0	0	2	26	Al Shefa	0	0	2	26	South	Alruwquh	Al Taif
0	0	38	0	Al Taif	0	0	1	0	Al Taif	0	0	0	3	Al Taif	0	0	38	0	South	Alsuwar	Al Taif
0	0	39	0	Al Taif	0	0	1	0	Al Taif	0	0	0	4	Al Taif	0	0	39	0	South	Aleasiluh	Al Taif
0	38	0	0	Al Taif	0	1	0	0	Al Taif	0	3	0	0	Al Taif	0	38	0	0	South	Alqamalia	Al Taif
0	0	0	42	Al Taif	0	0	0	1	Al Taif	0	0	1	0	Al Taif	0	0	0	42	South	Umm Albakar	Al Taif
0	0	42	0	Al Taif	0	0	1	0	Al Taif	0	0	13	0	Al Taif	0	0	42	0	South	Quraa Salamih	Al Taif
0	0	0	32	Al Taif	0	0	0	8	Al Taif	0	0	0	3	Al Taif	0	0	0	32	South	Alqarin	Al Taif
0	0	0	33	Al Taif	0	0	0	7	Al Taif	0	0	4	0	Al Taif	0	0	0	33	South	Alqaninuh	Al Taif
0	0	0	32	Al Taif	0	0	0	8	Al Taif	0	0	3	0	Al Taif	0	0	0	32	South	Sayar	Al Taif

Geographical data at the populated area level

The nearest city or village with a hospital					The nearest town or village that have a care center					The nearest town or village that have an education					Distance (Km) - type of road				Direction	Populated area	Emirate or governorate or municipality
Distance (Km) - type of road				City or village	Distance (Km) - type of road				City or village	Distance (Km) - type of road				City or village							
Sea route	Rough	Easy	asphalt		Sea route	Rough	Easy	asphalt		Sea route	Rough	Easy	asphalt		Sea route	Rough	Easy	asphalt			
0	0	0	31	Al Taif	0	0	0	9	Al Taif	0	0	0	7	Al Taif	0	0	0	31	South	Almuracin	Al Taif
0	0	0	33	Al Taif	0	0	0	7	Al Taif	0	0	0	3	Al Taif	0	0	0	33	South	Alfarash	Al Taif
0	0	0	33	Al Taif	0	0	0	5	Al Taif	0	0	0	3	Al Taif	0	0	0	33	South	Alnaymuh	Al Taif
0	0	0	34	Al Taif	0	0	0	6	Al Taif	0	0	0	3	Al Taif	0	0	0	34	South	Alshaeb	Al Taif
0	0	0	37	Al Taif	0	0	0	4	Al Taif	0	0	0	1	Al Taif	0	0	0	37	South	Bin Maeyuf	Al Taif
0	0	0	35	Al Taif	0	0	0	5	Al Taif	0	0	0	0		0	0	0	35	South	Alhamra'	Al Taif
0	0	0	36	Al Taif	0	0	0	4	Al Taif	0	0	0	1	Al Taif	0	0	0	36	South	Hayit Alma'	Al Taif
0	0	37	0	Al Taif	0	0	4	0	Al Taif	0	0	1	0	Al Taif	0	0	37	0	South	Alhafiruh	Al Taif
0	0	38	0	Al Taif	0	0	2	0	Al Taif	0	0	1	0	Al Taif	0	0	38	0	South	Aleasid	Al Taif
0	0	0	36	Al Taif	0	0	0	4	Al Taif	0	0	0	1	Al Taif	0	0	0	36	South	Almazahimuh	Al Taif

Table (33 - 22)

Geographical data at the populated area level

The nearest city or village with a hospital					The nearest town or village that have a care center					The nearest town or village that have an education					Distance (Km) - type of road				Direction	Populated area	Emirate or governorate or municipality
Distance (Km) - type of road				City or village	Distance (Km) - type of road				City or village	Distance (Km) - type of road				City or village							
Sea route	Rough	Easy	asphalt		Sea route	Rough	Easy	asphalt		Sea route	Rough	Easy	asphalt		Sea route	Rough	Easy	asphalt			
0	0	0	37	Al Taif	0	0	0	3	Al Taif	0	0	0	3	Al Taif	0	0	0	37	South	Alhadayr	Al Taif
0	0	0	37	Al Taif	0	0	0	3	Al Taif	0	0	0	3	Al Taif	0	0	0	37	South	Aleuqub	Al Taif
0	0	40	0	Al Taif	0	0	6	0	Al Taif	0	0	3	0	Al Taif	0	0	40	0	South	Malihan	Al Taif
0	0	41	0	Al Taif	0	0	6	0	Al Taif	0	0	3	0	Al Taif	0	0	41	0	South	Umm Alkhalatuh	Al Taif
0	0	0	40	Al Taif	0	0	0	1	Al Taif	0	0	0	3	Al Taif	0	0	0	40	South	Alnaqiruh	Al Taif
0	0	0	41	Al Taif	0	0	0	0		0	0	0	0		0	0	0	41	South	Alriye	Al Taif
0	0	0	42	Al Taif	0	0	0	2	Al Taif	0	0	0	5	Al Taif	0	0	0	42	South	Alkhalif	Al Taif
0	0	35	0	Al Taif	0	0	7	0	Al Taif	0	0	1	0	Al Taif	0	0	35	0	South	Almurashiduh Walsawawin	Al Taif
0	0	35	0	Al Taif	0	0	10	0	Al Taif	0	0	7	0	Al Taif	0	0	35	0	South	Aleuaydat	Al Taif
0	0	33	0	Al Taif	0	0	12	0	Al Taif	0	0	9	0	Al Taif	0	0	33	0	South	Alzahrn	Al Taif

The sixteenth services guide 2017_Region Makkah Al Mukarramah

Geographical data at the populated area level

The nearest city or village with a hospital					The nearest town or village that have a care center					The nearest town or village that have an education					Distance (Km) - type of road				Direction	Populated area	Emirate or governorate or municipality
Distance (Km) - type of road				City or village	Distance (Km) - type of road				City or village	Distance (Km) - type of road				City or village							
Sea route	Rough	Easy	asphalt		Sea route	Rough	Easy	asphalt		Sea route	Rough	Easy	asphalt		Sea route	Rough	Easy	asphalt			
0	0	45	0	Al Taif	0	0	4	0	Al Taif	0	0	2	0	Al Taif	0	0	45	0	South	Alhamamid	Al Taif
0	0	45	0	Al Taif	0	0	4	0	Al Taif	0	0	2	0	Al Taif	0	0	45	0	South	Alrajilat	Al Taif
0	0	46	0	Al Taif	0	0	5	0	Al Taif	0	0	3	0	Al Taif	0	0	46	0	South	Abwaerad	Al Taif
0	0	50	0	Al Taif	0	0	9	0	Al Taif	0	0	7	0	Al Taif	0	0	50	0	South	Sakhayit (Alieamarih)	Al Taif
0	0	45	0	Al Taif	0	0	6	0	Al Taif	0	0	8	0	Al Taif	0	0	45	0	Southeast	Alrwsan	Al Taif
0	0	4	40	Al Taif	0	0	0	7	Al Taif	0	0	0	7	Al Taif	0	0	4	40	Southeast	Alsarahin	Al Taif
0	0	45	0	Al Taif	0	0	6	0	Al Taif	0	0	8	0	Al Taif	0	0	45	0	Southeast	Umm Alnakhluh	Al Taif
0	0	43	0	Al Taif	0	0	3	0	Al Taif	0	0	6	0	Al Taif	0	0	43	0	Southeast	Almaqafishih (Alkhashrumh)	Al Taif
0	0	44	0	Al Taif	0	0	3	0	Al Taif	0	7	0	0	Al Taif	0	0	44	0	Southeast	Manqih	Al Taif
0	0	7	30	Al Taif	0	0	0	10	Al Taif	0	0	0	0		0	0	7	30	Southeast	Alshawahituh	Al Taif

Geographical data at the populated area level

The nearest city or village with a hospital					The nearest town or village that have a care center					The nearest town or village that have an education					Distance (Km) - type of road				Direction	Populated area	Emirate or governorate or municipality
Distance (Km) - type of road				City or village	Distance (Km) - type of road				City or village	Distance (Km) - type of road				City or village							
Sea route	Rough	Easy	asphalt		Sea route	Rough	Easy	asphalt		Sea route	Rough	Easy	asphalt		Sea route	Rough	Easy	asphalt			
0	0	0	26	Al Taif	0	0	0	15	Al Taif	0	0	0	10	Al Taif	0	0	0	26	South	Alasyfr	Al Taif
0	0	0	26	Al Taif	0	0	0	14	Al Taif	0	0	0	9	Al Taif	0	0	0	26	South	Alsuwar	Al Taif
0	0	0	27	Al Taif	0	0	0	5	Al Taif	0	0	0	1	Al Taif	0	0	0	27	South	Alraqeuh Walshuwyyhituh	Al Taif
0	0	0	25	Al Taif	0	0	0	9	Al Taif	0	0	0	4	Al Taif	0	0	0	25	South	Alhunuw	Al Taif
0	0	0	27	Al Taif	0	0	0	6	Al Taif	0	0	0	1	Al Taif	0	0	0	27	South	Aldabaein	Al Taif
0	0	0	18	Al Taif	0	0	0	9	Al Taif	0	0	0	0		0	0	0	18	South	Almashayikh Wajarjah	Al Taif
0	0	26	0	Al Taif	0	0	9	0	Al Taif	0	0	4	0	Al Taif	0	0	26	0	South	Sadiruh	Al Taif
0	0	0	30	Al Taif	0	0	0	2	Al Taif	0	0	0	5	Al Taif	0	0	0	30	South	Aljahadilh Wujalal Alfir	Al Taif
0	0	0	29	Al Taif	0	0	0	3	Al Taif	0	0	0	5	Al Taif	0	0	0	29	South	Sadi Alsamlqi Alqadim	Al Taif
0	0	0	29	Al Taif	0	0	0	0		0	0	0	5	Al Taif	0	0	0	29	South	Alsuwduh	Al Taif

Geographical data at the populated area level

The nearest city or village with a hospital					The nearest town or village that have a care center					The nearest town or village that have an education					Distance (Km) - type of road				Direction	Populated area	Emirate or governorate or municipality
Distance (Km) - type of road				City or village	Distance (Km) - type of road				City or village	Distance (Km) - type of road				City or village							
Sea route	Rough	Easy	asphalt		Sea route	Rough	Easy	asphalt		Sea route	Rough	Easy	asphalt		Sea route	Rough	Easy	asphalt			
0	0	0	29	Al Taif	0	0	0	3	Al Taif	0	0	0	5	Al Taif	0	0	0	29	South	Alshatbh	Al Taif
0	0	0	22	Al Taif	0	0	0	3	Al Taif	0	0	0	5	Al Taif	0	0	0	22	South	Altharamuh	Al Taif
0	0	0	22	Al Taif	0	0	0	10	Al Taif	0	0	0	5	Al Taif	0	0	0	22	South	Janab Almuruh	Al Taif
0	0	0	22	Al Taif	0	0	0	10	Al Taif	0	0	0	5	Al Taif	0	0	0	22	South	Alqaraa	Al Taif
0	0	0	32	Al Taif	0	0	0	10	Al Taif	0	0	0	5	Al Taif	0	0	0	32	South	Alhayit Waleitam	Al Taif
0	0	0	35	Al Taif	0	0	0	12	Al Taif	0	0	0	7	Al Taif	0	0	0	35	South	Aleuyja'	Al Taif
0	0	0	35	Al Taif	0	0	0	12	Al Taif	0	0	0	7	Al Taif	0	0	0	35	South	Aleashruh	Al Taif
0	0	0	36	Al Taif	0	0	0	13	Al Taif	0	0	0	8	Al Taif	0	0	0	36	South	Jarumuz Walsidu	Al Taif
0	0	0	37	Al Taif	0	0	0	14	Al Taif	0	0	0	9	Al Taif	0	0	0	37	South	Alfireuh	Al Taif
0	0	0	38	Al Taif	0	0	0	10	Al Taif	0	0	0	3	Al Taif	0	0	0	38	South	Alshaebuh	Al Taif

Geographical data at the populated area level

The nearest city or village with a hospital					The nearest town or village that have a care center					The nearest town or village that have an education					Distance (Km) - type of road				Direction	Populated area	Emirate or governorate or municipality
Distance (Km) - type of road				City or village	Distance (Km) - type of road				City or village	Distance (Km) - type of road				City or village							
Sea route	Rough	Easy	asphalt		Sea route	Rough	Easy	asphalt		Sea route	Rough	Easy	asphalt		Sea route	Rough	Easy	asphalt			
0	0	0	24	Al Taif	0	0	0	8	Al Taif	0	0	0	3	Al Taif	0	0	0	24	South	Alduruwh	Al Taif
0	0	0	30	Al Taif	0	0	0	15	Al Taif	0	0	0	1	Al Taif	0	0	0	30	South	Namarah	Al Taif
0	0	0	29	Al Taif	0	0	0	15	Al Taif	0	0	0	0		0	0	0	29	South	Almusayil	Al Taif
0	0	0	29	Al Taif	0	0	0	15	Al Taif	0	0	0	1	Al Taif	0	0	0	29	South	Earaq Eatih	Al Taif
0	0	0	35	Al Taif	0	0	0	10	Al Taif	0	0	0	3	Al Taif	0	0	0	35	South	Alsahn	Al Taif
0	0	0	32	Al Taif	0	0	0	10	Al Taif	0	0	0	3	Al Taif	0	0	0	32	South	Almuruwah	Al Taif
0	0	0	29	Al Taif	0	0	0	10	Al Taif	0	0	0	3	Al Taif	0	0	0	29	South	Alshabuh (Bkhit)	Al Taif
0	0	0	30	Al Taif	0	0	0	15	Al Taif	0	0	0	5	Al Taif	0	0	0	30	South	Umm Aleafar	Al Taif
0	0	0	35	Al Taif	0	0	0	20	Al Taif	0	0	0	5	Al Taif	0	0	0	35	South	Allahyan	Al Taif
0	0	0	30	Al Taif	0	0	0	15	Al Taif	0	0	0	5	Al Taif	0	0	0	30	South	Almulwah	Al Taif

Geographical data at the populated area level

The nearest city or village with a hospital					The nearest town or village that have a care center					The nearest town or village that have an education					Distance (Km) - type of road				Direction	Populated area	Emirate or governorate or municipality
Distance (Km) - type of road				City or village	Distance (Km) - type of road				City or village	Distance (Km) - type of road				City or village							
Sea route	Rough	Easy	asphalt		Sea route	Rough	Easy	asphalt		Sea route	Rough	Easy	asphalt		Sea route	Rough	Easy	asphalt			
0	0	0	29	Al Taif	0	0	0	10	Al Taif	0	0	0	14	Al Taif	0	0	0	29	South	Wa'Adaa Al Eumar	Al Taif
0	0	0	27	Al Taif	0	0	0	5	Al Taif	0	0	0	10	Al Taif	0	0	0	27	South	Alwadi Alsharqaa	Al Taif
0	0	0	25	Al Taif	0	0	0	10	Al Taif	0	0	0	6	Al Taif	0	0	0	25	South	Alshaebeh Alhamra'	Al Taif
0	0	0	29	Al Taif	0	0	0	12	Al Taif	0	0	0	7	Al Taif	0	0	0	29	South	Harishuh	Al Taif
0	0	0	35	Al Taif	0	0	0	12	Al Taif	0	0	0	7	Al Taif	0	0	0	35	South	Abwalerad	Al Taif
0	0	0	37	Al Taif	0	0	0	12	Al Taif	0	0	0	7	Al Taif	0	0	0	37	South	Altuwaa	Al Taif
0	0	45	0	Al Taif	0	0	13	0	Al Taif	0	0	5	0	Al Taif	0	0	45	0	South	Al Zayd	Al Taif
0	0	46	0	Al Taif	0	0	13	0	Al Taif	0	0	5	0	Al Taif	0	0	46	0	South	Aleitharih	Al Taif
0	0	0	45	Al Taif	0	0	0	13	Al Taif	0	0	0	16	Al Taif	0	0	0	45	South	Umm Alearaeir	Al Taif
0	0	0	44	Al Taif	0	0	0	13	Al Taif	0	0	0	5	Al Taif	0	0	0	44	South	Aljuluh Walhadbuh	Al Taif

Geographical data at the populated area level

The nearest city or village with a hospital					The nearest town or village that have a care center					The nearest town or village that have an education					Distance (Km) - type of road				Direction	Populated area	Emirate or governorate or municipality
Distance (Km) - type of road				City or village	Distance (Km) - type of road				City or village	Distance (Km) - type of road				City or village							
Sea route	Rough	Easy	asphalt		Sea route	Rough	Easy	asphalt		Sea route	Rough	Easy	asphalt		Sea route	Rough	Easy	asphalt			
0	0	8	36	Al Taif	0	0	0	15	Al Taif	0	0	0	10	Al Taif	0	0	8	36	South	Alhabtuh Walsabil	Al Taif
0	0	0	26	Al Taif	0	0	0	3	Al Taif	0	0	0	2	Al Taif	0	0	0	26	South	Al Madeeq	Al Taif
0	0	0	25	Al Taif	0	0	0	4	Al Taif	0	0	0	1	Al Taif	0	0	0	25	South	Alwaturuh	Al Taif
0	0	0	25	Al Taif	0	0	0	4	Al Taif	0	0	0	1	Al Taif	0	0	0	25	South	Alradamah	Al Taif
0	0	0	25	Al Taif	0	0	0	4	Al Taif	0	0	0	1	Al Taif	0	0	0	25	South	Almarhad	Al Taif
0	4	0	25	Al Taif	0	0	0	3	Al Taif	0	1	0	0	Al Taif	0	4	0	25	South	Hajala'	Al Taif
0	0	0	25	Al Taif	0	0	0	4	Al Taif	0	0	0	1	Al Taif	0	0	0	25	South	Alkhasiruh	Al Taif
0	0	0	34	Al Taif	0	0	0	3	Al Taif	0	0	0	1	Al Taif	0	0	0	34	South	Alhadib	Al Taif
0	0	0	35	Al Taif	0	0	0	5	Al Taif	0	0	0	1	Al Taif	0	0	0	35	South	Alnasbuh	Al Taif
0	0	0	30	Al Taif	0	0	0	0		0	0	0	15	Al Taif	0	0	0	30	South	Abwghil Waleamrin	Al Taif

Geographical data at the populated area level

The nearest city or village with a hospital					The nearest town or village that have a care center					The nearest town or village that have an education					Distance (Km) - type of road				Direction	Populated area	Emirate or governorate or municipality
Distance (Km) - type of road				City or village	Distance (Km) - type of road				City or village	Distance (Km) - type of road				City or village							
Sea route	Rough	Easy	asphalt		Sea route	Rough	Easy	asphalt		Sea route	Rough	Easy	asphalt		Sea route	Rough	Easy	asphalt			
0	0	0	22	Al Taif	0	0	0	7	Al Taif	0	0	0	1	Al Taif	0	0	0	22	South	Wa'Adaa Alfaqih	Al Taif
0	0	0	23	Al Taif	0	0	0	1	Al Taif	0	0	0	1	Al Taif	0	0	0	23	South	Qariduh	Al Taif
0	0	0	20	Al Taif	0	0	0	9	Al Taif	0	0	0	2	Al Taif	0	0	0	20	South	Alhuatuh Wal Zayid	Al Taif
0	10	0	40	Al Taif	0	0	0	0		0	10	0	40	Al Taif	0	10	0	40	Southwest	Aleaqduh (Alahasan)	Al Taif
0	39	0	0	Al Taif	0	10	0	0	Al Taif	0	4	0	0	Al Taif	0	39	0	0	Southwest	Wa'Adaa Ewrsh Wamahulha	Al Taif
0	0	24	0	Al Taif	0	0	19	0	Al Taif	0	0	0	0		0	0	24	0	Northeast	Mukhatat Jabal Rabi	Al Taif
0	0	0	20	Al Taif	0	0	0	9	Al Taif	0	0	0	4	Al Taif	0	0	0	20	East	Altawruh	Al Taif
0	0	0	22	Al Taif	0	0	0	9	Al Taif	0	0	0	4	Al Taif	0	0	0	22	East	Almukhtabaa	Al Taif
0	0	0	23	Al Taif	0	0	0	9	Al Taif	0	0	0	4	Al Taif	0	0	0	23	East	Aleawamiruh	Al Taif
0	0	5	15	Al Taif	0	0	0	17	Al Taif	0	0	0	0		0	0	5	15	Northeast	Aleaqarab	Al Taif

Geographical data at the populated area level

The nearest city or village with a hospital					The nearest town or village that have a care center					The nearest town or village that have an education					Distance (Km) - type of road				Direction	Populated area	Emirate or governorate or municipality
Distance (Km) - type of road				City or village	Distance (Km) - type of road				City or village	Distance (Km) - type of road				City or village							
Sea route	Rough	Easy	asphalt		Sea route	Rough	Easy	asphalt		Sea route	Rough	Easy	asphalt		Sea route	Rough	Easy	asphalt			
0	0	20	0	Al Taif	0	0	17	0	Al Taif	0	0	1	0	Al Taif	0	0	20	0	Northeast	Umm Haytham	Al Taif
0	0	10	33	Al Taif	0	0	0	0		0	0	0	0		0	0	10	33	East	Aljafr	Al Taif
0	0	44	0	Al Taif	0	0	22	0	Al Taif	0	0	1	0	Al Taif	0	0	44	0	East	Salabah	Al Taif
0	0	34	0	Al Taif	0	0	26	0	Al Taif	0	0	1	0	Al Taif	0	0	34	0	East	Albariduh	Al Taif
0	0	0	33	Al Taif	0	0	0	25	Al Taif	0	0	0	0		0	0	0	33	East	Almujnib	Al Taif
0	0	32	0	Al Taif	0	0	27	0	Al Taif	0	0	2	0	Al Taif	0	0	32	0	East	Aleubla'	Al Taif
0	0	26	0	Al Taif	0	0	24	0	Al Taif	0	0	5	0	Al Taif	0	0	26	0	East	Umm Alsharam	Al Taif
0	0	3	23	Al Taif	0	0	0	0		0	0	0	0		0	0	3	23	East	Quraa Wa'Adaa Jalil	Al Taif
0	0	0	35	Al Taif	0	0	0	20	Al Taif	0	0	0	20	Al Taif	0	0	0	35	Northeast	Alaeadyd	Al Taif
0	3	0	27	Al Taif	0	0	0	10	Al Taif	0	0	0	5	Al Taif	0	3	0	27	Northwest	Mumlikuh	Al Taif

Geographical data at the populated area level

The nearest city or village with a hospital					The nearest town or village that have a care center					The nearest town or village that have an education					Distance (Km) - type of road				Direction	Populated area	Emirate or governorate or municipality
Distance (Km) - type of road				City or village	Distance (Km) - type of road				City or village	Distance (Km) - type of road				City or village							
Sea route	Rough	Easy	asphalt		Sea route	Rough	Easy	asphalt		Sea route	Rough	Easy	asphalt		Sea route	Rough	Easy	asphalt			
0	0	0	26	Al Taif	0	0	0	15	Al Taif	0	0	0	1	Al Taif	0	0	0	26	Northwest	Sir	Al Taif
0	0	12	13	Al Taif	0	0	12	13	Al Taif	0	0	0	0		0	0	12	13	Northwest	Almubayriz	Al Taif
0	0	0	24	Al Taif	0	0	0	24	Al Taif	0	0	0	1	Al Taif	0	0	0	24	Northwest	Almathanah	Al Taif
0	0	5	20	Al Taif	0	0	0	5	Al Taif	0	0	0	0		0	0	5	20	East	Alzuwd (Alhalata)	Al Taif
0	0	0	39	Al Taif	0	0	0	25	Al Taif	0	0	0	0		0	0	0	39	North	Alqarishat	Al Taif
0	0	0	40	Al Taif	0	0	0	25	Al Taif	0	0	0	1	Al Taif	0	0	0	40	North	Alrawady (Mnfuhh)	Al Taif
0	0	0	15	Al Taif	0	0	0	5	Al Taif	0	0	0	15	Al Taif	0	0	0	15	Northwest	Milh	Al Taif
0	0	0	16	Al Taif	0	0	0	2	Al Taif	0	0	0	16	Al Taif	0	0	0	16	Northwest	Almultawi	Al Taif
0	0	0	17	Al Taif	0	0	0	0		0	0	0	17	Al Taif	0	0	0	17	Northwest	Aldaar	Al Taif
0	0	0	16	Al Taif	0	0	0	5	Al Taif	0	0	0	16	Al Taif	0	0	0	16	Northwest	Alsawawid	Al Taif

Geographical data at the populated area level

The nearest city or village with a hospital					The nearest town or village that have a care center					The nearest town or village that have an education					Distance (Km) - type of road				Direction	Populated area	Emirate or governorate or municipality
Distance (Km) - type of road				City or village	Distance (Km) - type of road				City or village	Distance (Km) - type of road				City or village							
Sea route	Rough	Easy	asphalt		Sea route	Rough	Easy	asphalt		Sea route	Rough	Easy	asphalt		Sea route	Rough	Easy	asphalt			
0	0	0	20	Al Taif	0	0	0	6	Al Taif	0	0	0	20	Al Taif	0	0	0	20	Northwest	Muhshakh	Al Taif
0	0	0	25	Al Taif	0	0	0	6	Al Taif	0	0	0	25	Al Taif	0	0	0	25	Northwest	Alhurquh (Dhwyun Marzuq)	Al Taif
0	0	0	22	Al Taif	0	0	0	6	Al Taif	0	0	0	22	Al Taif	0	0	0	22	Northwest	Alzaharih	Al Taif
0	0	0	39	Al Taif	0	0	0	39	Al Taif	0	0	0	0		0	0	0	39	Northeast	Sawamid Walkharth	Al Taif
0	0	0	34	Al Taif	0	0	0	34	Al Taif	0	0	0	6	Al Taif	0	0	0	34	North	Mueaskar Alshabab Alddayim	Al Taif
0	0	0	5	Al Taif	0	0	0	5	Al Taif	0	0	0	5	Al Taif	0	0	0	5	West	Alkhadruh	Al Taif
0	0	0	10	Al Taif	0	0	0	10	Al Taif	0	0	0	10	Al Taif	0	0	0	10	West	Alejir	Al Taif
0	0	0	6	Al Taif	0	0	0	6	Al Taif	0	0	0	6	Al Taif	0	0	0	6	West	Alburqa'	Al Taif
0	0	0	15	Al Taif	0	0	0	15	Al Taif	0	0	0	15	Al Taif	0	0	0	15	Southwest	'Ama Alwakur	Al Taif
0	0	0	18	Al Taif	0	0	0	18	Al Taif	0	0	0	18	Al Taif	0	0	0	18	Southwest	Wadi Almawin	Al Taif

Geographical data at the populated area level

The nearest city or village with a hospital					The nearest town or village that have a care center					The nearest town or village that have an education					Distance (Km) - type of road				Direction	Populated area	Emirate or governorate or municipality
Distance (Km) - type of road				City or village	Distance (Km) - type of road				City or village	Distance (Km) - type of road				City or village							
Sea route	Rough	Easy	asphalt		Sea route	Rough	Easy	asphalt		Sea route	Rough	Easy	asphalt		Sea route	Rough	Easy	asphalt			
0	0	8	0	Al Taif	0	0	8	0	Al Taif	0	0	8	0	Al Taif	0	0	8	0	West	Aldharih	Al Taif
0	0	7	0	Al Taif	0	0	7	0	Al Taif	0	0	7	0	Al Taif	0	0	7	0	West	Khafasha	Al Taif
0	0	10	0	Al Taif	0	0	10	0	Al Taif	0	0	10	0	Al Taif	0	0	10	0	West	Wadi Nshm	Al Taif
0	0	0	7	Al Taif	0	0	0	7	Al Taif	0	0	0	7	Al Taif	0	0	0	7	South	'Abu Hijarah	Al Taif
0	0	0	11	Al Taif	0	0	0	7	Al Taif	0	0	0	7	Al Taif	0	0	0	11	South	Alhasasin	Al Taif
0	0	0	5	Al Taif	0	0	0	5	Al Taif	0	0	0	5	Al Taif	0	0	0	5	West	Alqarahin	Al Taif
0	0	0	3	Al Taif	0	0	0	3	Al Taif	0	0	0	3	Al Taif	0	0	0	3	East	Wadi Eurdad Quraysh	Al Taif
0	0	0	4	Al Taif	0	0	0	4	Al Taif	0	0	0	4	Al Taif	0	0	0	4	South	Alqasr Warie Alqasr	Al Taif
0	0	0	2	Al Taif	0	0	0	2	Al Taif	0	0	0	2	Al Taif	0	0	0	2	West	Alwaht	Al Taif
0	0	0	6	Al Taif	0	0	0	6	Al Taif	0	0	0	0		0	0	0	6	West	Alwahit	Al Taif

Geographical data at the populated area level

The nearest city or village with a hospital					The nearest town or village that have a care center					The nearest town or village that have an education					Distance (Km) - type of road				Direction	Populated area	Emirate or governorate or municipality
Distance (Km) - type of road				City or village	Distance (Km) - type of road				City or village	Distance (Km) - type of road				City or village							
Sea route	Rough	Easy	asphalt		Sea route	Rough	Easy	asphalt		Sea route	Rough	Easy	asphalt		Sea route	Rough	Easy	asphalt			
0	0	0	3	Al Taif	0	0	0	3	Al Taif	0	0	0	3	Al Taif	0	0	0	3	West	Shaeb Aknan	Al Taif
0	0	0	4	Al Taif	0	0	0	4	Al Taif	0	0	0	4	Al Taif	0	0	0	4	West	Alruwkiuh	Al Taif
0	0	0	18	Al Taif	0	0	0	0		0	0	0	0		0	0	0	18	South	Alghanam	Al Taif
0	0	0	10	Al Taif	0	0	0	7	Al Taif	0	0	0	7	Al Taif	0	0	0	10	South	Alkhababih	Al Taif
0	0	0	13	Al Taif	0	0	0	4	Al Taif	0	0	0	4	Al Taif	0	0	0	13	South	Alqawz	Al Taif
0	0	0	8	Al Taif	0	0	0	8	Al Taif	0	0	0	8	Al Taif	0	0	0	8	South	Saeidh	Al Taif
0	0	0	7	Al Taif	0	0	0	7	Al Taif	0	0	0	7	Al Taif	0	0	0	7	South	Albawatin	Al Taif
0	0	0	6	Al Taif	0	0	0	6	Al Taif	0	0	0	6	Al Taif	0	0	0	6	South	Alshueab Walqafaeih	Al Taif
0	0	0	9	Al Taif	0	0	0	9	Al Taif	0	0	0	9	Al Taif	0	0	0	9	South	Al Eataf	Al Taif
0	0	0	10	Al Taif	0	0	0	8	Al Taif	0	0	0	8	Al Taif	0	0	0	10	South	Umm Alghazlan	Al Taif

Geographical data at the populated area level

The nearest city or village with a hospital					The nearest town or village that have a care center					The nearest town or village that have an education					Distance (Km) - type of road				Direction	Populated area	Emirate or governorate or municipality
Distance (Km) - type of road				City or village	Distance (Km) - type of road				City or village	Distance (Km) - type of road				City or village							
Sea route	Rough	Easy	asphalt		Sea route	Rough	Easy	asphalt		Sea route	Rough	Easy	asphalt		Sea route	Rough	Easy	asphalt			
0	0	0	8	Al Taif	0	0	0	8	Al Taif	0	0	0	8	Al Taif	0	0	0	8	South	Swyd	Al Taif
0	0	15	0	Al Taif	0	0	7	0	Al Taif	0	0	7	0	Al Taif	0	0	15	0	West	Shaeb Aldabba'	Al Taif
0	0	0	15	Al Taif	0	0	0	7	Al Taif	0	0	0	7	Al Taif	0	0	0	15	West	Aldahya'	Al Taif
0	0	20	0	Al Taif	0	0	20	0	Al Taif	0	0	20	0	Al Taif	0	0	20	0	West	Eafaar	Al Taif
0	0	0	20	Al Taif	0	0	0	20	Al Taif	0	0	0	20	Al Taif	0	0	0	20	West	Barash	Al Taif
0	0	0	27	Al Taif	0	0	0	27	Al Taif	0	0	0	27	Al Taif	0	0	0	27	East	Khad Alhaj	Al Taif
0	0	0	27	Al Taif	0	0	0	27	Al Taif	0	0	0	27	Al Taif	0	0	0	27	Southeast	'Aban Rashadan	Al Taif
0	0	0	20	Al Taif	0	0	0	20	Al Taif	0	0	0	20	Al Taif	0	0	0	20	Southeast	Almuraqabuh	Al Taif
0	0	19	0	Al Taif	0	0	19	0	Al Taif	0	0	19	0	Al Taif	0	0	19	0	Southeast	Shakhmit	Al Taif
0	0	0	19	Al Taif	0	0	0	19	Al Taif	0	0	0	19	Al Taif	0	0	0	19	South	Alwahabia	Al Taif

Geographical data at the populated area level

The nearest city or village with a hospital					The nearest town or village that have a care center					The nearest town or village that have an education					Distance (Km) - type of road				Direction	Populated area	Emirate or governorate or municipality
Distance (Km) - type of road				City or village	Distance (Km) - type of road				City or village	Distance (Km) - type of road				City or village							
Sea route	Rough	Easy	asphalt		Sea route	Rough	Easy	asphalt		Sea route	Rough	Easy	asphalt		Sea route	Rough	Easy	asphalt			
0	0	0	18	Al Taif	0	0	0	18	Al Taif	0	0	0	18	Al Taif	0	0	0	18	Southeast	Alkhabziuh	Al Taif
0	0	18	0	Al Taif	0	0	18	0	Al Taif	0	0	18	0	Al Taif	0	0	18	0	Southeast	Sulasil	Al Taif
0	0	16	0	Al Taif	0	0	16	0	Al Taif	0	0	16	0	Al Taif	0	0	16	0	Southeast	Albathih	Al Taif
0	0	0	11	Al Taif	0	0	0	11	Al Taif	0	0	0	11	Al Taif	0	0	0	11	South	Samanan	Al Taif
0	0	0	6	Al Taif	0	0	0	6	Al Taif	0	0	0	0		0	0	0	6	South	Alfueur	Al Taif
0	0	0	8	Al Taif	0	0	0	8	Al Taif	0	0	0	8	Al Taif	0	0	0	8	South	Aleazazimuh	Al Taif
0	0	0	20	Al Taif	0	0	0	20	Al Taif	0	0	0	20	Al Taif	0	0	0	20	South	Alfatat	Al Taif
0	0	0	25	Al Taif	0	0	0	2	Al Taif	0	0	0	2	Al Taif	0	0	0	25	Southeast	Dhwyu Rada'	Al Taif
0	0	0	23	Al Taif	0	0	0	23	Al Taif	0	0	0	23	Al Taif	0	0	0	23	Southeast	Alhajbuh	Al Taif
0	0	0	22	Al Taif	0	0	0	4	Al Taif	0	0	0	4	Al Taif	0	0	0	22	Southeast	Alwazir	Al Taif

Geographical data at the populated area level

The nearest city or village with a hospital					The nearest town or village that have a care center					The nearest town or village that have an education					Distance (Km) - type of road				Direction	Populated area	Emirate or governorate or municipality
Distance (Km) - type of road				City or village	Distance (Km) - type of road				City or village	Distance (Km) - type of road				City or village							
Sea route	Rough	Easy	asphalt		Sea route	Rough	Easy	asphalt		Sea route	Rough	Easy	asphalt		Sea route	Rough	Easy	asphalt			
0	0	17	0	Al Taif	0	0	1	0	Al Taif	0	0	1	0	Al Taif	0	0	17	0	Southeast	Sueban	Al Taif
0	0	0	21	Al Taif	0	0	0	4	Al Taif	0	0	0	4	Al Taif	0	0	0	21	Southeast	Alshaqiq (Daghr)	Al Taif
0	0	0	12	Al Taif	0	0	0	5	Al Taif	0	0	0	5	Al Taif	0	0	0	12	South	Saminin	Al Taif
0	0	0	11	Al Taif	0	0	0	11	Al Taif	0	0	0	11	Al Taif	0	0	0	11	Southeast	Dar Albaramin	Al Taif
0	0	0	9	Al Taif	0	0	0	9	Al Taif	0	0	0	9	Al Taif	0	0	0	9	Southeast	Almubarakat	Al Taif
0	0	0	10	Al Taif	0	0	0	10	Al Taif	0	0	0	10	Al Taif	0	0	0	10	Southeast	Alsuwar	Al Taif
0	0	0	10	Al Taif	0	0	0	10	Al Taif	0	0	0	10	Al Taif	0	0	0	10	Southeast	Zahaa	Al Taif
0	0	0	12	Al Taif	0	0	0	12	Al Taif	0	0	0	12	Al Taif	0	0	0	12	Southeast	Alsananiuh	Al Taif
0	0	0	12	Al Taif	0	0	0	12	Al Taif	0	0	0	12	Al Taif	0	0	0	12	Southeast	Aldamja	Al Taif
0	0	0	12	Al Taif	0	0	0	12	Al Taif	0	0	0	12	Al Taif	0	0	0	12	Southeast	Alrakhiluh	Al Taif

Geographical data at the populated area level

The nearest city or village with a hospital					The nearest town or village that have a care center					The nearest town or village that have an education					Distance (Km) - type of road				Direction	Populated area	Emirate or governorate or municipality
Distance (Km) - type of road				City or village	Distance (Km) - type of road				City or village	Distance (Km) - type of road				City or village							
Sea route	Rough	Easy	asphalt		Sea route	Rough	Easy	asphalt		Sea route	Rough	Easy	asphalt		Sea route	Rough	Easy	asphalt			
0	0	12	0	Al Taif	0	0	12	0	Al Taif	0	0	12	0	Al Taif	0	0	12	0	Southeast	Alzahraniuh	Al Taif
0	0	13	0	Al Taif	0	0	13	0	Al Taif	0	0	13	0	Al Taif	0	0	13	0	Southeast	Aleudwaniuh	Al Taif
0	0	0	13	Al Taif	0	0	0	13	Al Taif	0	0	0	13	Al Taif	0	0	0	13	Southeast	Alnashiriuh	Al Taif
0	37	0	0	Al Taif	0	12	0	0	Al Sail Al Kabeer	0	12	0	0	Al Sail Al Kabeer	0	37	0	0	North	Alnabaea	Al Taif
0	0	0	35	Al Taif	0	0	0	14	Al Sail Al Kabeer	0	0	0	14	Al Sail Al Kabeer	0	0	0	35	North	Bakhat Aleinabuh	Al Taif
0	0	41	0	Al Taif	0	0	10	0	Al Sail Al Kabeer	0	0	10	0	Al Sail Al Kabeer	0	0	41	0	North	Alfataha'	Al Taif
0	0	0	50	Al Taif	0	0	0	15	Al Sail Al Kabeer	0	0	0	0		0	0	0	50	North	Alsayl Alsaghir	Al Taif
0	0	0	25	Al Taif	0	0	0	25	Al Taif	0	0	0	25	Al Taif	0	0	0	25	Northeast	Alnaghar Al'Aelaa Walasfil	Al Taif
0	0	0	25	Al Taif	0	0	0	25	Al Taif	0	0	0	0		0	0	0	25	Northeast	Alshayabin	Al Taif
0	0	28	0	Al Taif	0	0	28	0	Al Taif	0	0	28	0	Al Taif	0	0	28	0	Northeast	Alfariduh	Al Taif

Geographical data at the populated area level

The nearest city or village with a hospital					The nearest town or village that have a care center					The nearest town or village that have an education					Distance (Km) - type of road				Direction	Populated area	Emirate or governorate or municipality
Distance (Km) - type of road				City or village	Distance (Km) - type of road				City or village	Distance (Km) - type of road				City or village							
Sea route	Rough	Easy	asphalt		Sea route	Rough	Easy	asphalt		Sea route	Rough	Easy	asphalt		Sea route	Rough	Easy	asphalt			
0	0	27	0	Al Taif	0	0	27	0	Al Taif	0	0	27	0	Al Taif	0	0	27	0	Northeast	Aleaqila	Al Taif
0	0	0	28	Al Taif	0	0	0	26	Al Taif	0	0	0	0		0	0	0	28	East	Alramiduh	Al Taif
0	0	30	0	Al Taif	0	0	26	0	Al Taif	0	0	0	0		0	0	30	0	East	Alquaysum	Al Taif
0	0	0	37	Al Taif	0	0	0	23	Al Taif	0	0	0	0		0	0	0	37	Northeast	Aleurafa'	Al Taif
0	37	0	0	Al Taif	0	7	0	0	Al Sail Al Kabeer	0	7	0	0	Al Sail Al Kabeer	0	37	0	0	Northeast	Aldahasiuh	Al Taif
0	0	27	0	Al Taif	0	0	27	0	Al Taif	0	0	27	0	Al Taif	0	0	27	0	Northeast	Alsharimiuh	Al Taif
0	0	28	0	Al Taif	0	0	28	0	Al Taif	0	0	28	0	Al Taif	0	0	28	0	Northeast	Maqbuluh	Al Taif
0	0	27	0	Al Taif	0	0	27	0	Al Taif	0	0	27	0	Al Taif	0	0	27	0	Northeast	'Aban Knydsh	Al Taif
0	0	42	0	Al Taif	0	0	6	0	Al Sail Al Kabeer	0	0	6	0	Al Sail Al Kabeer	0	0	42	0	Northeast	Alwasiliuh	Al Taif
0	0	28	0	Al Taif	0	0	28	0	Al Taif	0	0	28	0	Al Taif	0	0	28	0	Northeast	'Aban Khayshum	Al Taif

Geographical data at the populated area level

The nearest city or village with a hospital					The nearest town or village that have a care center					The nearest town or village that have an education					Distance (Km) - type of road				Direction	Populated area	Emirate or governorate or municipality
Distance (Km) - type of road				City or village	Distance (Km) - type of road				City or village	Distance (Km) - type of road				City or village							
Sea route	Rough	Easy	asphalt		Sea route	Rough	Easy	asphalt		Sea route	Rough	Easy	asphalt		Sea route	Rough	Easy	asphalt			
0	0	0	26	Al Taif	0	0	0	26	Al Taif	0	0	0	26	Al Taif	0	0	0	26	Northeast	Aleuqlat Alshanabiruh	Al Taif
0	0	28	0	Al Taif	0	0	28	0	Al Taif	0	0	28	0	Al Taif	0	0	28	0	Northeast	Shubra (Alsama'A)	Al Taif
0	0	24	0	Al Taif	0	0	24	0	Al Taif	0	0	24	0	Al Taif	0	0	24	0	Northwest	Alrakyuh Wa'Um Aleaydan	Al Taif
0	0	0	24	Al Taif	0	0	0	24	Al Taif	0	0	0	24	Al Taif	0	0	0	24	Northeast	Alhasin	Al Taif
0	0	0	24	Al Taif	0	0	0	24	Al Taif	0	0	0	24	Al Taif	0	0	0	24	Northeast	Alruwyduf	Al Taif
0	0	0	27	Al Taif	0	0	0	27	Al Taif	0	0	0	27	Al Taif	0	0	0	27	Northeast	Shuyhit	Al Taif
0	0	0	23	Al Taif	0	0	0	23	Al Taif	0	0	0	23	Al Taif	0	0	0	23	Northeast	AlsaanieiuH	Al Taif
0	0	0	37	Al Taif	0	0	0	12	Al Taif	0	0	0	8	Al Taif	0	0	0	37	East	Alqahib	Al Taif
0	0	40	0	Al Taif	0	0	15	0	Al Taif	0	0	10	0	Al Taif	0	0	40	0	East	Silaytinah	Al Taif
0	0	47	0	Al Taif	0	0	23	0	Al Taif	0	0	18	0	Al Taif	0	0	47	0	Northeast	Alnuzha (Ama Alshaae)	Al Taif

Table (33 - 41)

Geographical data at the populated area level

The nearest city or village with a hospital					The nearest town or village that have a care center					The nearest town or village that have an education					Distance (Km) - type of road				Direction	Populated area	Emirate or governorate or municipality
Distance (Km) - type of road				City or village	Distance (Km) - type of road				City or village	Distance (Km) - type of road				City or village							
Sea route	Rough	Easy	asphalt		Sea route	Rough	Easy	asphalt		Sea route	Rough	Easy	asphalt		Sea route	Rough	Easy	asphalt			
0	0	0	45	Al Taif	0	0	0	5	Al Sail Al Kabeer	0	0	0	5	Al Sail Al Kabeer	0	0	0	45	Northwest	Alhamira'	Al Taif
0	0	0	0		0	0	0	0		0	0	0	0		0	0	0	18	West	Alhada	Al-Huda
0	0	0	14	Al Taif	0	0	0	4	Al-Huda	0	0	0	4	Al-Huda	0	0	0	4	East	Alnaqabat Alhamra'	Al-Huda
0	0	0	15	Al Taif	0	0	0	4	Al-Huda	0	0	0	4	Al-Huda	0	0	0	4	East	Dibaeuh	Al-Huda
0	0	0	34	Al Taif	0	0	0	2	Al-Huda	0	0	0	2	Al-Huda	0	0	0	16	Northwest	Ras Yaeruj Waras Alwaqbih	Al-Huda
0	0	0	36	Al Taif	0	0	0	4	Al-Huda	0	0	0	0		0	0	0	18	Northwest	Alsafa	Al-Huda
0	0	19	18	Al Taif	0	0	6	0	Al-Huda	0	0	6	0	Al-Huda	0	0	19	0	Northwest	Alkhadayijuh	Al-Huda
0	0	0	37	Al Taif	0	0	0	8	Al-Huda	0	0	0	8	Al-Huda	0	0	0	19	Northwest	Ras Tuftafan	Al-Huda
0	0	20	20	Al Taif	0	0	6	0	Al-Huda	0	0	6	0	Al-Huda	0	0	20	0	Northwest	Quraa Wa'Adaa Alsharif	Al-Huda
0	0	0	39	Al Taif	0	0	0	1	Al-Huda	0	0	0	1	Al-Huda	0	0	0	21	Northwest	Aleabduh	Al-Huda

The sixteenth services guide 2017_Region Makkah Al Mukarramah

Table (33 - 42)

Geographical data at the populated area level

The nearest city or village with a hospital					The nearest town or village that have a care center					The nearest town or village that have an education					Distance (Km) - type of road				Direction	Populated area	Emirate or governorate or municipality
Distance (Km) - type of road				City or village	Distance (Km) - type of road				City or village	Distance (Km) - type of road				City or village							
Sea route	Rough	Easy	asphalt		Sea route	Rough	Easy	asphalt		Sea route	Rough	Easy	asphalt		Sea route	Rough	Easy	asphalt			
0	0	0	38	Al Taif	0	0	0	1	Al-Huda	0	0	0	1	Al-Huda	0	0	0	20	Northwest	Alnumur	Al-Huda
0	0	0	41	Al Taif	0	0	0	3	Al-Huda	0	0	0	3	Al-Huda	0	0	0	22	Northwest	Salasil Walmur	Al-Huda
0	0	0	41	Al Taif	0	0	0	2	Al-Huda	0	0	0	2	Al-Huda	0	0	0	22	Northeast	Jalal (Aleabdah)	Al-Huda
0	0	0	38	Al Taif	0	0	0	0		0	0	0	0		0	0	0	24	Northeast	Alhisasunuh (Aldafya)	Al-Huda
0	0	25	14	Al Taif	0	0	1	0	Al-Huda	0	0	1	0	Al-Huda	0	0	1	24	Northeast	Shaeb Alawqae (Alshueb)	Al-Huda
0	27	0	16	Al Taif	0	3	0	0	Al-Huda	0	3	0	0	Al-Huda	0	3	0	24	Northeast	Altawatuh	Al-Huda
0	0	0	22	Al Taif	0	0	0	2	Al-Huda	0	0	0	2	Al-Huda	0	0	0	22	Northeast	Alhabquh (Alariae)	Al-Huda
0	0	22	14	Al Taif	0	0	1	0	Al-Huda	0	0	1	0	Al-Huda	0	0	22	0	Northeast	Alhadab	Al-Huda
0	0	0	36	Al Taif	0	0	0	1	Al-Huda	0	0	0	1	Al-Huda	0	0	0	23	Northeast	Shaeban	Al-Huda
0	0	0	37	Al Taif	0	0	0	1	Al-Huda	0	0	0	1	Al-Huda	0	0	0	23	Northeast	Aljawazin	Al-Huda

The sixteenth services guide 2017_Region Makkah Al Mukarramah

Geographical data at the populated area level

The nearest city or village with a hospital					The nearest town or village that have a care center					The nearest town or village that have an education					Distance (Km) - type of road				Direction	Populated area	Emirate or governorate or municipality
Distance (Km) - type of road				City or village	Distance (Km) - type of road				City or village	Distance (Km) - type of road				City or village							
Sea route	Rough	Easy	asphalt		Sea route	Rough	Easy	asphalt		Sea route	Rough	Easy	asphalt		Sea route	Rough	Easy	asphalt			
0	0	0	35	Al Taif	0	0	0	2	Al-Huda	0	0	0	2	Al-Huda	0	3	0	22	Northeast	Altawayriq (Alkhalisuh)	Al-Huda
0	8	0	35	Al Taif	0	1	0	1	Al-Huda	0	1	0	1	Al-Huda	0	8	0	17	Northeast	Almuslimuh	Al-Huda
0	0	0	23	Al Taif	0	0	0	5	Al-Huda	0	0	0	0		0	0	0	5	East	Alqabsuh Walmashahibuh	Al-Huda
0	0	0	24	Al Taif	0	0	0	5	Al-Huda	0	0	0	1	Al-Huda	0	0	0	5	East	Allawamiu	Al-Huda
0	0	0	25	Al Taif	0	0	0	7	Al-Huda	0	0	0	2	Al-Huda	0	0	0	7	East	Jabajib	Al-Huda
0	0	0	24	Al Taif	0	0	0	6	Al-Huda	0	0	0	2	Al-Huda	0	0	0	6	East	Albahruh	Al-Huda
0	0	0	25	Al Taif	0	0	0	6	Al-Huda	0	0	0	1	Al-Huda	0	0	0	6	East	Almashayikh	Al-Huda
0	0	0	26	Al Taif	0	0	0	6	Al-Huda	0	0	0	0		0	0	0	6	East	Aldaar Albayda'	Al-Huda
0	0	0	30	Al Taif	0	0	0	12	Al-Huda	0	0	0	12	Al-Huda	0	0	0	12	Southeast	Quraa Wadi Alghadirin	Al-Huda
0	0	0	0		0	0	0	0		0	0	0	0		0	0	0	170	Northeast	Alqasr	Al Mehani

Geographical data at the populated area level

The nearest city or village with a hospital					The nearest town or village that have a care center					The nearest town or village that have an education					Distance (Km) - type of road				Direction	Populated area	Emirate or governorate or municipality
Distance (Km) - type of road				City or village	Distance (Km) - type of road				City or village	Distance (Km) - type of road				City or village							
Sea route	Rough	Easy	asphalt		Sea route	Rough	Easy	asphalt		Sea route	Rough	Easy	asphalt		Sea route	Rough	Easy	asphalt			
0	0	0	172	Al Taif	0	0	0	2	Al Mehani	0	0	0	2	Al Mehani	0	0	0	2	Northeast	Alzibaruh	Al Mehani
0	0	0	177	Al Taif	0	0	0	7	Al Mehani	0	0	0	7	Al Mehani	0	0	0	7	Northeast	Alkhudar	Al Mehani
0	0	0	175	Al Taif	0	0	0	5	Al Mehani	0	0	0	5	Al Mehani	0	0	0	5	Northeast	Alburdaa	Al Mehani
0	0	2	170	Al Taif	0	0	0	2	Al Mehani	0	0	0	2	Al Mehani	0	0	0	2	North	Aldijman	Al Mehani
0	0	0	168	Al Taif	0	0	0	2	Al Mehani	0	0	0	2	Al Mehani	0	0	0	2	West	Suneanaan	Al Mehani
0	0	0	167	Al Taif	0	0	0	3	Al Mehani	0	0	0	3	Al Mehani	0	0	0	3	West	Almujamaeuh	Al Mehani
0	0	0	166	Al Taif	0	0	0	4	Al Mehani	0	0	0	4	Al Mehani	0	0	0	4	West	Alhamid	Al Mehani
0	0	0	161	Al Taif	0	0	0	9	Al Mehani	0	0	0	9	Al Mehani	0	0	0	9	West	Alqararuh	Al Mehani
0	0	0	160	Al Taif	0	0	0	10	Al Mehani	0	0	0	10	Al Mehani	0	0	0	10	West	Khabab	Al Mehani
0	0	0	158	Al Taif	0	0	0	12	Al Mehani	0	0	0	12	Al Mehani	0	0	0	12	West	Alhamra'	Al Mehani

Geographical data at the populated area level

The nearest city or village with a hospital					The nearest town or village that have a care center					The nearest town or village that have an education					Distance (Km) - type of road				Direction	Populated area	Emirate or governorate or municipality
Distance (Km) - type of road				City or village	Distance (Km) - type of road				City or village	Distance (Km) - type of road				City or village							
Sea route	Rough	Easy	asphalt		Sea route	Rough	Easy	asphalt		Sea route	Rough	Easy	asphalt		Sea route	Rough	Easy	asphalt			
0	15	0	170	Al Taif	0	0	0	15	Al Mehani	0	0	0	15	Al Mehani	0	0	0	15	Northwest	Bayda' Muqid	Al Mehani
0	20	0	170	Al Taif	0	0	20	0	Al Mehani	0	0	20	0	Al Mehani	0	0	20	0	Northwest	Qisas	Al Mehani
0	0	0	185	Al Taif	0	0	0	10	Al Mehani	0	0	0	0		0	0	0	10	Southwest	Bayda' Maktan	Al Mehani
0	0	0	179	Al Taif	0	0	0	9	Al Mehani	0	0	0	9	Al Mehani	0	0	0	9	Southwest	Abwhbl	Al Mehani
0	0	0	182	Al Taif	0	0	0	12	Al Mehani	0	0	0	12	Al Mehani	0	0	0	12	Southwest	Alhasawuh	Al Mehani
0	0	0	185	Al Taif	0	0	0	10	Al Mehani	0	0	0	10	Al Mehani	0	0	0	10	Southwest	Alsaalihih	Al Mehani
0	0	0	175	Al Taif	0	0	0	5	Al Mehani	0	0	0	5	Al Mehani	0	0	0	5	Southwest	Alkadih	Al Mehani
0	0	7	170	Al Taif	0	0	7	0	Al Mehani	0	0	7	0	Al Mehani	0	0	7	0	East	Manazil Najim (Alqahrat)	Al Mehani
0	0	0	188	Al Taif	0	0	0	0		0	0	0	0		0	0	0	18	East	Eashiruh Maktan	Al Mehani
0	0	0	182	Al Taif	0	0	0	12	Al Mehani	0	0	0	12	Al Mehani	0	0	0	12	East	Rafayie Eashirh	Al Mehani

Geographical data at the populated area level

The nearest city or village with a hospital					The nearest town or village that have a care center					The nearest town or village that have an education					Distance (Km) - type of road				Direction	Populated area	Emirate or governorate or municipality
Distance (Km) - type of road				City or village	Distance (Km) - type of road				City or village	Distance (Km) - type of road				City or village							
Sea route	Rough	Easy	asphalt		Sea route	Rough	Easy	asphalt		Sea route	Rough	Easy	asphalt		Sea route	Rough	Easy	asphalt			
0	0	0	189	Al Taif	0	0	0	19	Al Mehani	0	0	0	19	Al Mehani	0	0	0	19	East	Alwadnh	Al Mehani
0	0	0	190	Al Taif	0	0	0	20	Al Mehani	0	0	0	20	Al Mehani	0	0	0	20	East	Fiduh Maktan	Al Mehani
0	18	0	170	Al Taif	0	0	18	0	Al Mehani	0	0	18	0	Al Mehani	0	0	18	0	Northwest	Albawayruh	Al Mehani
0	0	25	170	Al Taif	0	0	25	0	Al Mehani	0	0	25	0	Al Mehani	0	0	25	0	West	Alharijuh (Qrih Hmd)	Al Mehani
0	15	0	170	Al Taif	0	0	15	0	Al Mehani	0	0	15	0	Al Mehani	0	0	15	0	West	Alsuwid (Qryh Alsqr) and Farmsa	Al Mehani
0	17	0	170	Al Taif	0	0	17	0	Al Mehani	0	0	17	0	Al Mehani	0	0	17	0	South	Alruwzuh Wakatid	Al Mehani
0	25	0	170	Al Taif	0	0	0	25	Al Mehani	0	0	0	25	Al Mehani	0	0	0	25	South	Alghadir	Al Mehani
0	0	0	43	Al Taif	0	0	0	0		0	0	0	0		0	0	0	43	Northwest	Alsayl	Al Sail Al Kabeer
0	0	0	43	Al Taif	0	0	0	2	Al Sail Al Kabeer	0	0	0	2	Al Sail Al Kabeer	0	0	0	2	South	Alkhanfraa	Al Sail Al Kabeer
0	0	0	41	Al Taif	0	0	0	4	Al Sail Al Kabeer	0	0	0	4	Al Sail Al Kabeer	0	0	0	4	Southwest	Althawabiah	Al Sail Al Kabeer

The sixteenth services guide 2017_Region Makkah Al Mukarramah

Geographical data at the populated area level

The nearest city or village with a hospital					The nearest town or village that have a care center					The nearest town or village that have an education					Distance (Km) - type of road				Direction	Populated area	Emirate or governorate or municipality
Distance (Km) - type of road				City or village	Distance (Km) - type of road				City or village	Distance (Km) - type of road				City or village							
Sea route	Rough	Easy	asphalt		Sea route	Rough	Easy	asphalt		Sea route	Rough	Easy	asphalt		Sea route	Rough	Easy	asphalt			
0	13	0	20	Al Taif	0	13	0	0	Al Sail Al Kabeer	0	13	0	0	Al Sail Al Kabeer	0	13	0	0	Southwest	Almarakhuh	Al Sail Al Kabeer
0	0	6	43	Al Taif	0	0	6	0	Al Sail Al Kabeer	0	0	6	0	Al Sail Al Kabeer	0	0	6	0	Southwest	Talieah Almutarafa	Al Sail Al Kabeer
0	1	0	42	Al Taif	0	1	0	0	Al Sail Al Kabeer	0	1	0	0	Al Sail Al Kabeer	0	1	0	0	South	Taharah	Al Sail Al Kabeer
0	9	0	34	Al Taif	0	9	0	0	Al Sail Al Kabeer	0	0	0	0	Al Sail Al Kabeer	0	9	0	0	Southeast	Wa'Adaa Talah	Al Sail Al Kabeer
0	0	1	46	Al Taif	0	0	1	0	Al Sail Al Kabeer	0	0	1	0	Al Sail Al Kabeer	0	0	1	0	North	Abwsial	Al Sail Al Kabeer
0	0	3	45	Al Taif	0	0	3	0	Al Sail Al Kabeer	0	0	3	0	Al Sail Al Kabeer	0	0	3	0	North	Dif Abwaeibayh	Al Sail Al Kabeer
0	0	3	45	Al Taif	0	0	3	0	Al Sail Al Kabeer	0	0	3	0	Al Sail Al Kabeer	0	0	3	0	North	Aldamir	Al Sail Al Kabeer
0	0	2	45	Al Taif	0	0	2	0	Al Sail Al Kabeer	0	0	2	0	Al Sail Al Kabeer	0	0	2	0	North	Abwtbiqat	Al Sail Al Kabeer
0	0	0	50	Al Taif	0	0	0	9	Al Sail Al Kabeer	0	0	0	9	Al Sail Al Kabeer	0	0	0	9	North	Alkhwymh	Al Sail Al Kabeer
0	5	0	45	Al Taif	0	5	0	0	Al Sail Al Kabeer	0	5	0	0	Al Sail Al Kabeer	0	5	0	0	Southwest	Alhajj	Al Sail Al Kabeer

Geographical data at the populated area level

The nearest city or village with a hospital					The nearest town or village that have a care center					The nearest town or village that have an education					Distance (Km) - type of road				Direction	Populated area	Emirate or governorate or municipality
Distance (Km) - type of road				City or village	Distance (Km) - type of road				City or village	Distance (Km) - type of road				City or village							
Sea route	Rough	Easy	asphalt		Sea route	Rough	Easy	asphalt		Sea route	Rough	Easy	asphalt		Sea route	Rough	Easy	asphalt			
0	4	0	36	Al Taif	0	4	0	0	Al Sail Al Kabeer	0	4	0	0	Al Sail Al Kabeer	0	4	0	0	East	Wa'Adaa Rakk	Al Sail Al Kabeer
0	0	2	42	Al Taif	0	0	2	0	Al Sail Al Kabeer	0	0	2	0	Al Sail Al Kabeer	0	0	2	0	Southeast	Alsafara'	Al Sail Al Kabeer
0	10	0	25	Al Taif	0	10	0	0	Al Sail Al Kabeer	0	10	0	0	Al Sail Al Kabeer	0	10	0	0	North	Jiryuluh	Al Sail Al Kabeer
0	0	0	30	Al Taif	0	0	0	0		0	0	0	0		0	0	0	30	South	Alfare	Al Shefa
0	10	0	30	Al Taif	0	10	0	0	Al Shefa	0	10	0	0	Al Shefa	0	10	0	0	South	Sharaqibuh	Al Shefa
0	7	0	30	Al Taif	0	7	0	0	Al Shefa	0	7	0	0	Al Shefa	0	7	0	0	South	Alhit	Al Shefa
0	7	0	30	Al Taif	0	7	0	0	Al Shefa	0	7	0	0	Al Shefa	0	7	0	0	South	Always	Al Shefa
0	0	0	25	Al Taif	0	0	0	10	Al Shefa	0	0	0	7	Al Shefa	0	0	0	10	Northwest	Al Hamid	Al Shefa
0	0	0	38	Al Taif	0	0	0	12	Al Shefa	0	0	0	9	Al Shefa	0	0	0	12	Northwest	Dhabab	Al Shefa
0	0	0	42	Al Taif	0	0	0	14	Al Shefa	0	0	0	9	Al Shefa	0	0	0	14	Northwest	Alrahbuh	Al Shefa

Geographical data at the populated area level

The nearest city or village with a hospital					The nearest town or village that have a care center					The nearest town or village that have an education					Distance (Km) - type of road				Direction	Populated area	Emirate or governorate or municipality
Distance (Km) - type of road				City or village	Distance (Km) - type of road				City or village	Distance (Km) - type of road				City or village							
Sea route	Rough	Easy	asphalt		Sea route	Rough	Easy	asphalt		Sea route	Rough	Easy	asphalt		Sea route	Rough	Easy	asphalt			
0	0	0	35	Al Taif	0	0	0	9	Al Shefa	0	0	0	6	Al Shefa	0	0	0	9	West	Almadahaa	Al Shefa
0	0	0	40	Al Taif	0	0	0	15	Al Shefa	0	0	0	10	Al Shefa	0	0	0	15	Northwest	Alsumun	Al Shefa
0	0	0	38	Al Taif	0	0	0	15	Al Shefa	0	0	0	10	Al Shefa	0	0	0	15	Northwest	Albayda'	Al Shefa
0	0	0	40	Al Taif	0	0	0	15	Al Shefa	0	0	0	10	Al Shefa	0	0	0	15	Northwest	'Aseadan	Al Shefa
0	0	0	35	Al Taif	0	0	0	10	Al Shefa	0	0	0	0		0	0	0	10	Northwest	Alaews (Almuhamadiat)	Al Shefa
0	0	0	35	Al Taif	0	0	0	5	Al Shefa	0	0	0	0		0	0	0	5	North	Aldiyq	Al Shefa
0	0	0	33	Al Taif	0	0	0	8	Al Shefa	0	0	0	2	Al Shefa	0	0	0	8	Northwest	Alshaeb Al'Aelaa	Al Shefa
0	0	0	33	Al Taif	0	0	0	8	Al Shefa	0	0	0	2	Al Shefa	0	0	0	8	Northwest	Alshaeb Al'Asfal	Al Shefa
0	0	0	34	Al Taif	0	0	0	9	Al Shefa	0	0	0	3	Al Shefa	0	0	0	9	Northeast	Wa'Adaa Samah	Al Shefa
0	0	0	32	Al Taif	0	0	0	11	Al Shefa	0	0	0	4	Al Shefa	0	0	0	11	North	Silahaan (Bdr)	Al Shefa

Geographical data at the populated area level

The nearest city or village with a hospital					The nearest town or village that have a care center					The nearest town or village that have an education					Distance (Km) - type of road				Direction	Populated area	Emirate or governorate or municipality
Distance (Km) - type of road				City or village	Distance (Km) - type of road				City or village	Distance (Km) - type of road				City or village							
Sea route	Rough	Easy	asphalt		Sea route	Rough	Easy	asphalt		Sea route	Rough	Easy	asphalt		Sea route	Rough	Easy	asphalt			
0	0	0	36	Al Taif	0	0	0	6	Al Shefa	0	0	0	6	Al Shefa	0	0	0	14	North	Alaqylh	Al Shefa
0	0	0	15	Al Taif	0	0	0	3	Al Shefa	0	0	0	3	Al Shefa	0	0	0	15	North	Khamis	Al Shefa
0	0	0	16	Al Taif	0	0	0	1	Al Shefa	0	0	0	1	Al Shefa	0	0	0	17	North	Khamas	Al Shefa
0	0	0	13	Al Taif	0	0	0	1	Al Shefa	0	0	0	1	Al Shefa	0	0	0	17	North	Altawylubuh	Al Shefa
0	0	0	13	Al Taif	0	0	0	0		0	0	0	0		0	0	0	18	North	Alqamih	Al Shefa
0	0	2	16	Al Taif	0	0	2	0	Al Shefa	0	0	2	0	Al Shefa	0	0	2	16	North	Shrs	Al Shefa
0	0	2	13	Al Taif	0	0	2	0	Al Shefa	0	0	2	0	Al Shefa	0	0	2	16	North	Alsuhuh	Al Shefa
0	0	0	12	Al Taif	0	0	0	2	Al Shefa	0	0	0	2	Al Shefa	0	0	0	20	North	Qawah	Al Shefa
0	0	0	15	Al Taif	0	0	0	5	Al Shefa	0	0	0	5	Al Shefa	0	0	0	22	North	Maratan	Al Shefa
0	0	0	21	Al Taif	0	0	0	8	Al Shefa	0	0	0	8	Al Shefa	0	0	0	25	North	Alhit Al'Aelaa	Al Shefa

Geographical data at the populated area level

The nearest city or village with a hospital					The nearest town or village that have a care center					The nearest town or village that have an education					Distance (Km) - type of road				Direction	Populated area	Emirate or governorate or municipality
Distance (Km) - type of road				City or village	Distance (Km) - type of road				City or village	Distance (Km) - type of road				City or village							
Sea route	Rough	Easy	asphalt		Sea route	Rough	Easy	asphalt		Sea route	Rough	Easy	asphalt		Sea route	Rough	Easy	asphalt			
0	0	0	19	Al Taif	0	0	0	6	Al Shefa	0	0	0	6	Al Shefa	0	0	0	23	North	Alhit Al'Asfal	Al Shefa
0	0	8	16	Al Taif	0	0	8	0	Al Shefa	0	0	8	0	Al Shefa	0	0	25	0	North	Almazriq	Al Shefa
0	16	0	30	Al Taif	0	16	0	1	Al Shefa	0	16	0	1	Al Shefa	0	16	0	20	Northwest	Alshty	Al Shefa
0	15	0	31	Al Taif	0	15	0	2	Al Shefa	0	15	0	2	Al Shefa	0	6	0	30	Northwest	Almujabuh (Al Zyd)	Al Shefa
0	0	0	28	Al Taif	0	0	0	16	Al Shefa	0	0	0	16	Al Shefa	0	0	0	35	North	Almaharith	Al Shefa
0	0	0	30	Al Taif	0	0	0	17	Al Shefa	0	0	0	17	Al Shefa	0	0	0	36	North	Almakhaduh	Al Shefa
0	0	0	31	Al Taif	0	0	0	17	Al Shefa	0	0	0	17	Al Shefa	0	0	0	36	Northwest	Algharif	Al Shefa
0	16	0	30	Al Taif	0	16	0	0	Al Shefa	0	16	0	0	Al Shefa	0	35	0	0	Northwest	Albawayruh	Al Shefa
0	0	13	30	Al Taif	0	0	16	0	Al Shefa	0	0	16	0	Al Shefa	0	0	35	0	Northwest	Alsawir	Al Shefa
0	19	0	29	Al Taif	0	18	0	0	Al Shefa	0	18	0	0	Al Shefa	0	0	6	30	Northwest	Alhusaba' Alsuflaa	Al Shefa

Geographical data at the populated area level

The nearest city or village with a hospital					The nearest town or village that have a care center					The nearest town or village that have an education					Distance (Km) - type of road				Direction	Populated area	Emirate or governorate or municipality
Distance (Km) - type of road				City or village	Distance (Km) - type of road				City or village	Distance (Km) - type of road				City or village							
Sea route	Rough	Easy	asphalt		Sea route	Rough	Easy	asphalt		Sea route	Rough	Easy	asphalt		Sea route	Rough	Easy	asphalt			
0	19	0	28	Al Taif	0	17	0	0	Al Shefa	0	17	0	0	Al Shefa	0	0	4	34	Northwest	Alhusaba' Aleulya	Al Shefa
0	19	0	30	Al Taif	0	19	0	0	Al Shefa	0	19	0	0	Al Shefa	0	0	5	35	Northwest	Alhadih	Al Shefa
0	0	19	29	Al Taif	0	0	19	0	Al Shefa	0	0	19	0	Al Shefa	0	0	38	0	Northwest	Eamiruh	Al Shefa
0	0	20	30	Al Taif	0	0	19	0	Al Shefa	0	0	19	0	Al Shefa	0	0	39	0	Northwest	Masil	Al Shefa
0	0	0	20	Al Taif	0	0	0	15	Al Shefa	0	0	0	11	Al Shefa	0	0	0	15	North	Amt	Al Shefa
0	0	0	18	Al Taif	0	0	0	16	Al Shefa	0	0	0	11	Al Shefa	0	0	0	16	North	Almujizuh	Al Shefa
0	0	3	30	Al Taif	0	0	3	13	Al Shefa	0	0	2	14	Al Shefa	0	0	3	13	Northeast	Shuqara' Aleulya	Al Shefa
0	0	4	27	Al Taif	0	0	4	10	Al Shefa	0	0	4	10	Al Shefa	0	0	4	10	Northeast	Shuqara' Alsuffaa	Al Shefa
0	0	4	32	Al Taif	0	0	4	15	Al Shefa	0	0	9	0	Al Shefa	0	0	4	15	Northeast	Alshaebuh (Msifr)	Al Shefa
0	0	0	40	Al Taif	0	0	0	10	Al Shefa	0	0	0	4	Al Shefa	0	0	0	10	East	Alsadi	Al Shefa

Geographical data at the populated area level

The nearest city or village with a hospital					The nearest town or village that have a care center					The nearest town or village that have an education					Distance (Km) - type of road				Direction	Populated area	Emirate or governorate or municipality
Distance (Km) - type of road				City or village	Distance (Km) - type of road				City or village	Distance (Km) - type of road				City or village							
Sea route	Rough	Easy	asphalt		Sea route	Rough	Easy	asphalt		Sea route	Rough	Easy	asphalt		Sea route	Rough	Easy	asphalt			
0	0	0	43	Al Taif	0	0	0	13	Al Shefa	0	0	0	4	Al Shefa	0	0	0	13	East	Wa'Adaa Alshaebeh	Al Shefa
0	0	0	44	Al Taif	0	0	0	14	Al Shefa	0	0	0	5	Al Shefa	0	0	0	14	East	Tanaqad	Al Shefa
0	0	0	40	Al Taif	0	0	0	10	Al Shefa	0	0	0	4	Al Shefa	0	0	0	10	East	Alshaeabat	Al Shefa
0	0	0	40	Al Taif	0	0	0	10	Al Shefa	0	0	0	4	Al Shefa	0	0	0	10	East	Alhusuwn	Al Shefa
0	0	0	45	Al Taif	0	0	0	15	Al Shefa	0	0	0	2	Al Shefa	0	0	0	15	East	Almuhawaluh	Al Shefa
0	0	0	25	Al Taif	0	0	0	18	Al Shefa	0	0	0	10	Al Shefa	0	0	0	18	Northeast	Wa'Adaa Dhaa Ghazal	Al Shefa
0	10	0	33	Al Taif	0	19	0	0	Al Shefa	0	10	0	0	Al Shefa	0	19	0	0	Northeast	Aljunban	Al Shefa
0	0	0	46	Al Taif	0	0	0	18	Al Shefa	0	0	0	7	Al Shefa	0	0	0	18	Northeast	Khalidah	Al Shefa
0	0	0	48	Al Taif	0	0	0	21	Al Shefa	0	0	0	7	Al Shefa	0	0	0	21	Northeast	Almabeuth	Al Shefa
0	0	0	48	Al Taif	0	0	0	21	Al Shefa	0	0	0	7	Al Shefa	0	0	0	21	Northeast	Almuslimuh	Al Shefa

Geographical data at the populated area level

The nearest city or village with a hospital					The nearest town or village that have a care center					The nearest town or village that have an education					Distance (Km) - type of road				Direction	Populated area	Emirate or governorate or municipality
Distance (Km) - type of road				City or village	Distance (Km) - type of road				City or village	Distance (Km) - type of road				City or village							
Sea route	Rough	Easy	asphalt		Sea route	Rough	Easy	asphalt		Sea route	Rough	Easy	asphalt		Sea route	Rough	Easy	asphalt			
0	0	0	40	Al Taif	0	0	0	19	Al Shefa	0	0	0	7	Al Shefa	0	0	0	19	Northeast	Alniqae	Al Shefa
0	0	0	50	Al Taif	0	0	0	5	Al Shefa	0	0	0	7	Al Shefa	0	0	0	20	East	Saribuh Al Eubayd	Al Shefa
0	0	0	50	Al Taif	0	0	0	20	Al Shefa	0	0	0	20	Al Shefa	0	0	0	20	East	Almantiluh (Almhuluh)	Al Shefa
0	0	0	49	Al Taif	0	0	0	20	Al Shefa	0	0	0	20	Al Shefa	0	0	0	20	East	Almadaru	Al Shefa
0	0	0	52	Al Taif	0	0	0	22	Al Shefa	0	0	0	22	Al Shefa	0	0	0	22	East	Wa'Adaa Alsayl Almuharag	Al Shefa
0	0	0	54	Al Taif	0	0	0	24	Al Shefa	0	0	0	24	Al Shefa	0	0	0	24	East	Alrajiluh	Al Shefa
0	0	0	49	Al Taif	0	0	0	19	Al Shefa	0	0	0	10	Al Shefa	0	0	0	19	East	Alasrab	Al Shefa
0	0	0	56	Al Taif	0	0	0	28	Al Shefa	0	0	0	0		0	0	0	28	East	Alqru Bunaa Eumar	Al Shefa
0	0	0	28	Al Taif	0	0	0	7	Al Shefa	0	0	0	7	Al Shefa	0	0	0	32	Southeast	Ras Musur	Al Shefa
0	0	0	28	Al Taif	0	0	0	7	Al Shefa	0	0	0	7	Al Shefa	0	0	0	32	Southeast	Wajan	Al Shefa

Geographical data at the populated area level

The nearest city or village with a hospital					The nearest town or village that have a care center					The nearest town or village that have an education					Distance (Km) - type of road				Direction	Populated area	Emirate or governorate or municipality
Distance (Km) - type of road				City or village	Distance (Km) - type of road				City or village	Distance (Km) - type of road				City or village							
Sea route	Rough	Easy	asphalt		Sea route	Rough	Easy	asphalt		Sea route	Rough	Easy	asphalt		Sea route	Rough	Easy	asphalt			
0	0	0	38	Al Taif	0	0	0	7	Al Shefa	0	0	0	7	Al Shefa	0	0	0	32	Southeast	Alshadanuh	Al Shefa
0	0	0	43	Al Taif	0	0	0	8	Al Shefa	0	0	0	7	Al Shefa	0	0	7	26	Southeast	Bima	Al Shefa
0	10	0	45	Al Taif	0	0	10	0	Al Shefa	0	0	10	0	Al Shefa	0	10	0	35	Southeast	Wa'Adaa Alramman	Al Shefa
0	0	11	56	Al Taif	0	0	19	0	Al Shefa	0	0	11	0	Al Shefa	0	11	0	33	Southeast	Alquran	Al Shefa
0	0	0	64	Al Taif	0	0	0	44	Al Shefa	0	0	0	12	Al Shefa	0	0	0	44	Southeast	Khasheah Bunaah Hajir	Al Shefa
0	0	0	62	Al Taif	0	0	0	33	Al Shefa	0	0	0	3	Al Shefa	0	0	0	33	Northeast	Khashaeah Alhabibuh	Al Shefa
0	0	0	63	Al Taif	0	0	0	33	Al Shefa	0	0	0	4	Al Shefa	0	0	0	33	Northeast	Alrajiluh	Al Shefa
0	0	0	6	Al Taif	0	0	0	6	Al Taif	0	0	0	6	Al Taif	0	0	0	15	Northeast	Aeli Wadi Eardih	Al Shefa
0	0	0	8	Al Taif	0	0	0	8	Al Taif	0	0	0	8	Al Taif	0	0	0	20	North	'Asfal Wadi Eardih	Al Shefa
0	0	0	40	Al Taif	0	0	0	15	Al Shefa	0	0	0	15	Al Shefa	0	0	0	15	Northeast	Alqaeayid	Al Shefa

Geographical data at the populated area level

The nearest city or village with a hospital					The nearest town or village that have a care center					The nearest town or village that have an education					Distance (Km) - type of road				Direction	Populated area	Emirate or governorate or municipality
Distance (Km) - type of road				City or village	Distance (Km) - type of road				City or village	Distance (Km) - type of road				City or village							
Sea route	Rough	Easy	asphalt		Sea route	Rough	Easy	asphalt		Sea route	Rough	Easy	asphalt		Sea route	Rough	Easy	asphalt			
0	0	0	50	Al Taif	0	0	0	12	Al Shefa	0	0	0	0		0	0	0	20	East	Harajl	Al Shefa
0	0	0	46	Al Taif	0	0	0	8	Al Shefa	0	0	0	3	Al Shefa	0	0	0	20	East	Almuqalab	Al Shefa
0	0	0	42	Al Taif	0	0	0	4	Al Shefa	0	0	0	3	Al Shefa	0	0	0	22	East	Wa'Adaa Alwajin	Al Shefa
0	0	0	43	Al Taif	0	0	0	4	Al Shefa	0	0	0	3	Al Shefa	0	0	0	22	East	Umm Eadaa	Al Shefa
0	0	4	40	Al Taif	0	0	4	0	Al Shefa	0	0	3	0	Al Shefa	0	0	4	18	East	Alfare	Al Shefa
0	0	0	45	Al Taif	0	0	0	2	Al Shefa	0	0	0	2	Al Shefa	0	0	0	30	Southeast	Wadi Alsanih	Al Shefa
0	0	2	48	Al Taif	0	0	2	0	Al Shefa	0	0	2	0	Al Shefa	0	0	2	28	Southeast	Algharif	Al Shefa
0	0	0	62	Al Taif	0	0	0	0		0	0	0	0		0	0	0	32	East	Wa'Adaa Alshira'	Al Shefa
0	0	0	67	Al Taif	0	0	0	15	Al Shefa	0	0	0	15	Al Shefa	0	0	0	40	Southeast	Dahdah	Al Shefa
0	0	2	49	Al Taif	0	0	2	0	Al Shefa	0	0	2	0	Al Shefa	0	0	2	38	Southeast	Alasra'	Al Shefa

Geographical data at the populated area level

The nearest city or village with a hospital					The nearest town or village that have a care center					The nearest town or village that have an education					Distance (Km) - type of road				Direction	Populated area	Emirate or governorate or municipality
Distance (Km) - type of road				City or village	Distance (Km) - type of road				City or village	Distance (Km) - type of road				City or village							
Sea route	Rough	Easy	asphalt		Sea route	Rough	Easy	asphalt		Sea route	Rough	Easy	asphalt		Sea route	Rough	Easy	asphalt			
0	0	0	49	Al Taif	0	0	0	9	Al Shefa	0	0	0	9	Al Shefa	0	0	0	34	East	Amlal	Al Shefa
0	0	0	45	Al Taif	0	0	0	9	Al Shefa	0	0	0	9	Al Shefa	0	0	0	34	East	Alharin	Al Shefa
0	0	0	60	Al Taif	0	0	0	15	Al Shefa	0	0	0	15	Al Shefa	0	0	0	40	East	Albu	Al Shefa
0	0	0	62	Al Taif	0	0	0	17	Al Shefa	0	0	0	17	Al Shefa	0	0	0	42	East	Alajbil	Al Shefa
0	0	0	48	Al Taif	0	0	0	2	Al Shefa	0	0	0	2	Al Shefa	0	0	0	30	East	Alsidquh	Al Shefa
0	0	2	47	Al Taif	0	0	1	0	Al Shefa	0	0	1	0	Al Shefa	0	0	2	29	East	Shaebih Alma'	Al Shefa
0	0	52	0	Al Taif	0	0	10	0	Al Shefa	0	0	10	0	Al Shefa	0	0	0	38	East	Alrahiuh	Al Shefa
0	0	0	75	Al Taif	0	0	0	0		0	0	0	0		0	0	0	75	North	Eshyrh	Ashira
0	0	0	71	Al Taif	0	0	0	4	Ashira	0	0	0	4	Ashira	0	0	0	4	Southwest	Allasanah	Ashira
0	0	0	79	Al Taif	0	0	0	5	Ashira	0	0	0	5	Ashira	0	0	0	5	West	Alshierih	Ashira

Geographical data at the populated area level

The nearest city or village with a hospital					The nearest town or village that have a care center					The nearest town or village that have an education					Distance (Km) - type of road				Direction	Populated area	Emirate or governorate or municipality
Distance (Km) - type of road				City or village	Distance (Km) - type of road				City or village	Distance (Km) - type of road				City or village							
Sea route	Rough	Easy	asphalt		Sea route	Rough	Easy	asphalt		Sea route	Rough	Easy	asphalt		Sea route	Rough	Easy	asphalt			
0	0	0	82	Al Taif	0	0	0	7	Ashira	0	0	0	7	Ashira	0	0	0	7	West	Aleanuh	Ashira
0	0	8	75	Al Taif	0	0	8	0	Ashira	0	0	8	0	Ashira	0	0	8	0	West	Almuyqaeuh	Ashira
0	0	0	84	Al Taif	0	0	0	9	Ashira	0	0	0	0	0	0	0	9	West	Aleiinuh	Ashira	
0	0	0	83	Al Taif	0	0	0	8	Ashira	0	0	0	8	Ashira	0	0	0	8	West	Alkawaymuh	Ashira
0	0	0	84	Al Taif	0	0	0	8	Ashira	0	0	0	8	Ashira	0	0	0	8	West	Alwadaa	Ashira
0	0	9	75	Al Taif	0	0	9	0	Ashira	0	0	9	0	Ashira	0	0	9	0	Southwest	Almustaqilu	Ashira
0	0	0	80	Al Taif	0	0	0	5	Ashira	0	0	0	5	Ashira	0	0	0	5	South	Mashhadh	Ashira
0	0	0	65	Al Taif	0	0	0	0	0	0	0	0	0	0	0	65	Southeast	Alsadiruh	Sudaira		
0	0	0	61	Al Taif	0	0	0	5	Sudaira	0	0	0	0	0	0	0	5	Northeast	Dhuua Mufrij	Sudaira	
0	0	7	46	Al Taif	0	0	7	0	Sudaira	0	0	7	0	Sudaira	0	0	7	0	Northeast	Albahim	Sudaira

Geographical data at the populated area level

The nearest city or village with a hospital					The nearest town or village that have a care center					The nearest town or village that have an education					Distance (Km) - type of road				Direction	Populated area	Emirate or governorate or municipality
Distance (Km) - type of road				City or village	Distance (Km) - type of road				City or village	Distance (Km) - type of road				City or village							
Sea route	Rough	Easy	asphalt		Sea route	Rough	Easy	asphalt		Sea route	Rough	Easy	asphalt		Sea route	Rough	Easy	asphalt			
0	0	1	52	Al Taif	0	0	1	6	Sudaira	0	0	1	6	Sudaira	0	0	1	6	Northeast	Albisays	Sudaira
0	0	14	65	Al Taif	0	0	14	0	Sudaira	0	0	14	0	Sudaira	0	0	14	0	Northeast	Alhaqawin Umm Jarif	Sudaira
0	0	15	40	Al Taif	0	0	15	0	Sudaira	0	0	15	0	Sudaira	0	0	15	0	Northeast	Binidan	Sudaira
0	0	0	35	Al Taif	0	0	0	0		0	0	0	0		0	0	0	5	East	Alkharayiq (Alhamadiun)	Sudaira
0	0	15	60	Al Taif	0	0	15	0	Wadi Kelakh	0	0	15	0	Wadi Kelakh	0	0	20	0	South	Alnayr	Sudaira
0	0	16	55	Al Taif	0	0	16	0	Wadi Kelakh	0	0	16	0	Wadi Kelakh	0	0	21	0	South	Aljamamuh	Sudaira
0	0	13	55	Al Taif	0	0	13	0	Wadi Kelakh	0	0	13	0	Wadi Kelakh	0	0	14	0	South	Abwruh	Sudaira
0	0	0	67	Al Taif	0	0	0	2	Sudaira	0	0	0	2	Sudaira	0	0	0	2	Southwest	Umm Sadaruh (Albdaye)	Sudaira
0	0	0	57	Al Taif	0	0	0	2	Wadi Kelakh	0	0	0	2	Wadi Kelakh	0	0	0	4	Southwest	Alkalakhiuh	Sudaira
0	0	1	59	Al Taif	0	0	1	5	Wadi Kelakh	0	0	1	5	Wadi Kelakh	0	0	0	15	Southwest	Alkharu	Sudaira

Geographical data at the populated area level

The nearest city or village with a hospital					The nearest town or village that have a care center					The nearest town or village that have an education					Distance (Km) - type of road				Direction	Populated area	Emirate or governorate or municipality
Distance (Km) - type of road				City or village	Distance (Km) - type of road				City or village	Distance (Km) - type of road				City or village							
Sea route	Rough	Easy	asphalt		Sea route	Rough	Easy	asphalt		Sea route	Rough	Easy	asphalt		Sea route	Rough	Easy	asphalt			
0	0	2	55	Al Taif	0	0	2	0	Wadi Kelakh	0	0	2	0	Wadi Kelakh	0	0	10	0	Southwest	Aljuruayh	Sudaira
0	0	4	59	Al Taif	0	0	4	0	Wadi Kelakh	0	0	4	0	Wadi Kelakh	0	0	8	0	Southwest	Almuhijibuh	Sudaira
0	0	3	55	Al Taif	0	0	3	0	Wadi Kelakh	0	0	3	0	Wadi Kelakh	0	0	0	8	Southwest	Alzalif	Sudaira
0	0	0	58	Al Taif	0	0	0	3	Wadi Kelakh	0	0	0	3	Wadi Kelakh	0	0	0	7	Southwest	Umm Sibae	Sudaira
0	0	0	58	Al Taif	0	0	0	3	Wadi Kelakh	0	0	0	3	Wadi Kelakh	0	0	0	7	Southwest	Marshiduh	Sudaira
0	0	0	58	Al Taif	0	0	0	3	Wadi Kelakh	0	0	0	3	Wadi Kelakh	0	0	0	7	Southwest	Altaraf	Sudaira
0	0	3	55	Al Taif	0	0	3	0	Wadi Kelakh	0	0	3	0	Wadi Kelakh	0	0	7	0	Southwest	Umm Aljulah	Sudaira
0	0	0	58	Al Taif	0	0	0	3	Wadi Kelakh	0	0	0	3	Wadi Kelakh	0	0	0	7	Southwest	Sahilh	Sudaira
0	0	0	62	Al Taif	0	0	0	7	Wadi Kelakh	0	0	0	7	Wadi Kelakh	0	0	0	10	Southwest	Alshiraeiyn	Sudaira
0	0	5	60	Al Taif	0	0	5	0	Wadi Kelakh	0	0	5	0	Wadi Kelakh	0	0	7	0	Southwest	Shiraeen	Sudaira

Geographical data at the populated area level

The nearest city or village with a hospital					The nearest town or village that have a care center					The nearest town or village that have an education					Distance (Km) - type of road				Direction	Populated area	Emirate or governorate or municipality
Distance (Km) - type of road				City or village	Distance (Km) - type of road				City or village	Distance (Km) - type of road				City or village							
Sea route	Rough	Easy	asphalt		Sea route	Rough	Easy	asphalt		Sea route	Rough	Easy	asphalt		Sea route	Rough	Easy	asphalt			
0	0	0	59	Al Taif	0	0	0	4	Wadi Kelakh	0	0	0	4	Wadi Kelakh	0	0	0	5	Southwest	Alhuaynuh	Sudaira
0	0	4	55	Al Taif	0	0	4	0	Wadi Kelakh	0	0	4	0	Wadi Kelakh	0	0	4	0	Southwest	Albusatan	Sudaira
0	0	20	55	Al Taif	0	0	20	0	Qjaa	0	0	20	0	Qjaa	0	0	0	35	Southwest	Albawayruh	Sudaira
0	7	0	65	Al Taif	0	7	0	0	Sudaira	0	0	0	0		0	13	0	12	Southwest	Marfud	Sudaira
0	0	12	68	Al Taif	0	0	7	0	Sudaira	0	0	0	12	Shaqsan	0	0	12	13	Southwest	Alsalm	Sudaira
0	0	20	62	Al Taif	0	0	7	0	Sudaira	0	0	7	0	Sudaira	0	0	20	0	Southwest	Umm Aldabylat	Sudaira
0	0	22	61	Al Taif	0	0	7	0	Sudaira	0	0	7	0	Sudaira	0	0	22	0	Southwest	Alshizyu	Sudaira
0	0	23	61	Al Taif	0	0	8	0	Sudaira	0	0	8	0	Sudaira	0	0	23	0	Southwest	Alkhariq	Sudaira
0	0	25	55	Al Taif	0	0	0	8	Sudaira	0	0	0	8	Sudaira	0	0	0	25	Southwest	Alqazifuh	Sudaira
0	0	35	60	Al Taif	0	0	9	0	Sudaira	0	0	9	0	Sudaira	0	0	35	0	Southwest	Alharjuh	Sudaira

Geographical data at the populated area level

The nearest city or village with a hospital					The nearest town or village that have a care center					The nearest town or village that have an education					Distance (Km) - type of road				Direction	Populated area	Emirate or governorate or municipality
Distance (Km) - type of road				City or village	Distance (Km) - type of road				City or village	Distance (Km) - type of road				City or village							
Sea route	Rough	Easy	asphalt		Sea route	Rough	Easy	asphalt		Sea route	Rough	Easy	asphalt		Sea route	Rough	Easy	asphalt			
0	7	0	89	Al Taif	0	5	0	0	Sudaira	0	5	0	0	Sudaira	0	7	0	28	Southwest	Alnakhishiuh	Sudaira
0	7	0	89	Al Taif	0	5	0	0	Sudaira	0	5	0	0	Sudaira	0	7	0	28	Southwest	Almuhish	Sudaira
0	7	0	91	Al Taif	0	5	0	0	Sudaira	0	5	0	0	Sudaira	0	7	0	29	Southwest	Al'Asfar	Sudaira
0	0	5	75	Al Taif	0	0	5	0	Sudaira	0	0	5	0	Sudaira	0	0	0	30	Southwest	Zabiduh	Sudaira
0	7	0	90	Al Taif	0	5	0	0	Sudaira	0	5	0	0	Sudaira	0	7	0	25	Southwest	Hibalah	Sudaira
0	7	0	78	Al Taif	0	4	0	0	Sudaira	0	4	0	0	Sudaira	0	7	0	13	Southwest	Khara Aljaeduh	Sudaira
0	0	19	73	Al Taif	0	0	0	0		0	0	0	0		0	0	19	18	Southwest	Zaeafraan	Sudaira
0	0	13	84	Al Taif	0	0	2	0	Sudaira	0	0	2	0	Sudaira	0	0	0	38	Southwest	Aljarabuh	Sudaira
0	0	36	65	Al Taif	0	0	4	0	Sudaira	0	0	4	0	Sudaira	0	0	36	0	Southwest	Maeshuran	Sudaira
0	0	39	65	Al Taif	0	0	2	0	Sudaira	0	0	2	0	Sudaira	0	0	39	0	Southwest	Alwasahibuh	Sudaira

Geographical data at the populated area level

The nearest city or village with a hospital					The nearest town or village that have a care center					The nearest town or village that have an education					Distance (Km) - type of road				Direction	Populated area	Emirate or governorate or municipality
Distance (Km) - type of road				City or village	Distance (Km) - type of road				City or village	Distance (Km) - type of road				City or village							
Sea route	Rough	Easy	asphalt		Sea route	Rough	Easy	asphalt		Sea route	Rough	Easy	asphalt		Sea route	Rough	Easy	asphalt			
0	0	16	73	Al Taif	0	0	6	0	Sudaira	0	0	6	0	Sudaira	0	0	0	40	Southwest	Alsuwar	Sudaira
0	7	15	83	Al Taif	0	0	8	0	Sudaira	0	0	8	0	Sudaira	0	7	15	18	Southwest	Alathyl	Sudaira
0	0	42	65	Al Taif	0	0	7	0	Sudaira	0	0	7	0	Sudaira	0	0	0	42	Southwest	Saeidh	Sudaira
0	0	45	65	Al Taif	0	0	9	0	Sudaira	0	0	9	0	Sudaira	0	0	45	0	Southwest	Aleakis	Sudaira
0	0	47	65	Al Taif	0	0	10	0	Sudaira	0	0	10	0	Sudaira	0	0	47	0	Southwest	Allahyan	Sudaira
0	0	0	112	Al Taif	0	0	0	10	Sudaira	0	0	0	10	Sudaira	0	0	0	47	Southwest	Qahuh Aleabd	Sudaira
0	0	0	72	Al Taif	0	0	0	16	Sudaira	0	0	0	7	Al Taif	0	0	0	45	West	Aleayiruh	Sudaira
0	0	0	105	Al Taif	0	0	0	15	Sudaira	0	0	0	15	Sudaira	0	0	0	40	Southwest	Umm Aleashr	Sudaira
0	0	35	65	Al Taif	0	0	10	0	Sudaira	0	0	10	0	Sudaira	0	0	35	0	Southwest	Alshaqrh	Sudaira
0	0	20	25	Al Taif	0	0	20	0	Sudaira	0	0	0	0		0	0	20	0	Southeast	Awqah (Alieawlah)	Sudaira

Geographical data at the populated area level

The nearest city or village with a hospital					The nearest town or village that have a care center					The nearest town or village that have an education					Distance (Km) - type of road				Direction	Populated area	Emirate or governorate or municipality
Distance (Km) - type of road				City or village	Distance (Km) - type of road				City or village	Distance (Km) - type of road				City or village							
Sea route	Rough	Easy	asphalt		Sea route	Rough	Easy	asphalt		Sea route	Rough	Easy	asphalt		Sea route	Rough	Easy	asphalt			
0	0	78	0	Al Taif	0	0	10	0	Wadi Kelakh	0	0	10	0	Wadi Kelakh	0	0	0	13	West	Alghar	Sudaira
0	0	0	70	Al Taif	0	0	0	0		0	0	0	15	Shaqsan	0	0	0	45	South	Mudaliluh	Sudaira
0	0	0	75	Al Taif	0	0	0	5	Sudaira	0	0	0	10	Shaqsan	0	0	0	40	South	Alwaqbuh	Sudaira
0	0	21	55	Al Taif	0	0	21	0	Sudaira	0	0	21	0	Sudaira	0	0	21	0	South	Alrajilat	Sudaira
0	0	0	47	Al Taif	0	0	0	10	Wadi Kelakh	0	0	0	10	Wadi Kelakh	0	0	0	18	South	Mukhatat Dhwy Muhamad	Sudaira
0	0	14	60	Al Taif	0	0	14	0	Shaqsan	0	0	7	0	Sudaira	0	0	24	0	Southeast	Alraanih	Sudaira
0	0	18	60	Al Taif	0	0	18	0	Shaqsan	0	0	12	0	Sudaira	0	0	28	0	Southeast	Aljayih (Ami Aleasidh)	Sudaira
0	0	18	61	Al Taif	0	0	18	0	Shaqsan	0	0	12	0	Sudaira	0	0	28	0	Southeast	Aljawiruh	Sudaira
0	0	20	65	Al Taif	0	0	20	0	Shaqsan	0	0	14	0	Sudaira	0	0	30	0	Southeast	Umm Alnakhluh	Sudaira
0	0	0	80	Al Taif	0	0	0	0		0	0	0	0		0	0	0	80	North	Alfayasaliuh	Al Faisalayah

Geographical data at the populated area level

The nearest city or village with a hospital					The nearest town or village that have a care center					The nearest town or village that have an education					Distance (Km) - type of road				Direction	Populated area	Emirate or governorate or municipality
Distance (Km) - type of road				City or village	Distance (Km) - type of road				City or village	Distance (Km) - type of road				City or village							
Sea route	Rough	Easy	asphalt		Sea route	Rough	Easy	asphalt		Sea route	Rough	Easy	asphalt		Sea route	Rough	Easy	asphalt			
0	0	0	84	Al Taif	0	0	0	4	Al Faisaliyah	0	0	0	4	Al Faisaliyah	0	0	0	4	North	Hajaruh Nashaa Alfaruhud (Alswarqih)	Al Faisaliyah
0	25	0	80	Al Taif	0	25	0	0	Al Faisaliyah	0	0	0	0		0	25	0	0	Southwest	Alqahuh	Al Faisaliyah
0	0	0	0		0	0	0	0		0	0	0	0		0	0	0	70	Southeast	Alshadadin	Qiaa
0	0	2	0	Qiaa	0	0	2	0	Qiaa	0	0	2	0	Qiaa	0	0	2	0	North	Alqasar	Qiaa
0	0	2	0	Qiaa	0	0	2	0	Qiaa	0	0	2	0	Qiaa	0	0	2	0	North	Dhawaa Eawwad	Qiaa
0	0	0	2	Qiaa	0	0	0	2	Qiaa	0	0	0	2	Qiaa	0	0	0	2	North	Dhwa Eabdallah	Qiaa
0	0	3	0	Qiaa	0	0	3	0	Qiaa	0	0	0	0		0	0	3	0	North	Almadhabuh	Qiaa
0	0	4	0	Qiaa	0	0	4	0	Qiaa	0	0	4	0	Qiaa	0	0	4	0	North	Aljiashuh	Qiaa
0	0	2	0	Qiaa	0	0	2	0	Qiaa	0	0	2	0	Qiaa	0	0	2	0	North	Alkhalif	Qiaa
0	0	4	0	Qiaa	0	0	4	0	Qiaa	0	0	0	0		0	0	4	0	Southwest	Aleadawin	Qiaa

Geographical data at the populated area level

The nearest city or village with a hospital					The nearest town or village that have a care center					The nearest town or village that have an education					Distance (Km) - type of road				Direction	Populated area	Emirate or governorate or municipality
Distance (Km) - type of road				City or village	Distance (Km) - type of road				City or village	Distance (Km) - type of road				City or village							
Sea route	Rough	Easy	asphalt		Sea route	Rough	Easy	asphalt		Sea route	Rough	Easy	asphalt		Sea route	Rough	Easy	asphalt			
0	0	5	0	Qiaa	0	0	5	0	Qiaa	0	0	1	0	Qiaa	0	0	5	0	Southwest	Alshawahituh	Qiaa
0	0	6	0	Qiaa	0	0	6	0	Qiaa	0	0	6	0	Qiaa	0	0	6	0	Southwest	Umm Alhamituh	Qiaa
0	0	7	0	Qiaa	0	0	7	0	Qiaa	0	0	1	0	Qiaa	0	0	7	0	Southwest	Alsalkhat (Alearifa)	Qiaa
0	0	9	0	Qiaa	0	0	9	0	Qiaa	0	0	2	0	Qiaa	0	0	9	0	Southwest	Altahamuh	Qiaa
0	0	9	0	Qiaa	0	0	9	0	Qiaa	0	0	0	0		0	0	9	0	Southwest	Alhuzm	Qiaa
0	0	10	0	Qiaa	0	0	10	0	Qiaa	0	0	1	0	Qiaa	0	0	10	0	Southwest	Aleabduh	Qiaa
0	0	12	0	Qiaa	0	0	12	0	Qiaa	0	0	0	0		0	0	12	0	Southwest	Aldhiyabat	Qiaa
0	0	7	0	Qiaa	0	0	7	0	Qiaa	0	0	0	0		0	0	7	0	West	Alqae	Qiaa
0	0	6	0	Qiaa	0	0	6	0	Qiaa	0	0	6	0	Qiaa	0	0	6	0	Northwest	Almuharisuh	Qiaa
0	0	7	0	Qiaa	0	0	7	0	Qiaa	0	0	7	0	Qiaa	0	0	7	0	Northwest	Aleurafa'	Qiaa

Geographical data at the populated area level

The nearest city or village with a hospital					The nearest town or village that have a care center					The nearest town or village that have an education					Distance (Km) - type of road				Direction	Populated area	Emirate or governorate or municipality
Distance (Km) - type of road				City or village	Distance (Km) - type of road				City or village	Distance (Km) - type of road				City or village							
Sea route	Rough	Easy	asphalt		Sea route	Rough	Easy	asphalt		Sea route	Rough	Easy	asphalt		Sea route	Rough	Easy	asphalt			
0	0	0	7	Qiaa	0	0	0	7	Qiaa	0	0	0	7	Qiaa	0	0	0	7	Southeast	Station of Aljubub	Qiaa
0	0	12	0	Qiaa	0	0	12	0	Qiaa	0	0	0	0	Qiaa	0	0	12	0	Southeast	Ghazayil	Qiaa
0	0	14	0	Qiaa	0	0	14	0	Qiaa	0	0	2	0	Qiaa	0	0	14	0	Southeast	Dakhanuh	Qiaa
0	15	0	10	Maysan	0	15	0	8	Al Sour	0	15	0	8	Al Sour	0	35	0	0	South	Katanah	Qiaa
0	0	10	0	Qiaa	0	0	10	0	Qiaa	0	0	1	0	Qiaa	0	0	10	0	Northwest	Malahat	Qiaa
0	3	0	0	Qiaa	0	3	0	0	Qiaa	0	3	0	0	Qiaa	0	3	0	0	South	Aljubub (Smarh)	Qiaa
0	20	0	0	Qiaa	0	20	0	0	Qiaa	0	20	0	0	Qiaa	0	20	0	0	North	Alrahya	Qiaa
0	18	0	0	Qiaa	0	18	0	0	Qiaa	0	18	0	0	Qiaa	0	18	0	0	South	Umm Alarbae	Qiaa
0	0	0	195	Al Taif	0	0	0	0		0	0	0	0		0	0	0	195	Northeast	Alfiraeyuh	Al Fura'
0	0	0	191	Al Taif	0	0	0	1	Al Fura'	0	0	0	1	Al Fura'	0	0	0	1	Southwest	Almishwar	Al Fura'

Geographical data at the populated area level

The nearest city or village with a hospital					The nearest town or village that have a care center					The nearest town or village that have an education					Distance (Km) - type of road				Direction	Populated area	Emirate or governorate or municipality
Distance (Km) - type of road				City or village	Distance (Km) - type of road				City or village	Distance (Km) - type of road				City or village							
Sea route	Rough	Easy	asphalt		Sea route	Rough	Easy	asphalt		Sea route	Rough	Easy	asphalt		Sea route	Rough	Easy	asphalt			
0	7	0	195	Al Taif	0	0	7	0	Al Fura'	0	0	7	0	Al Fura'	0	0	7	0	West	Alhafiruh	Al Fura'
0	0	0	196	Al Taif	0	0	0	1	Al Fura'	0	0	0	1	Al Fura'	0	0	0	1	North	Alqasr	Al Fura'
0	0	0	198	Al Taif	0	0	0	3	Al Fura'	0	0	0	3	Al Fura'	0	0	0	3	North	Aleatibuh	Al Fura'
0	0	0	194	Al Taif	0	0	0	4	Al Fura'	0	0	0	4	Al Fura'	0	0	0	4	North	Eana	Al Fura'
0	0	0	190	Al Taif	0	0	0	5	Al Fura'	0	0	0	5	Al Fura'	0	0	0	5	South	Alsalam	Al Fura'
0	0	0	199	Al Taif	0	0	0	4	Al Fura'	0	0	0	4	Al Fura'	0	0	0	4	North	Alnazhuh	Al Fura'
0	0	0	187	Al Taif	0	0	0	7	Al Fura'	0	0	0	7	Al Fura'	0	0	0	7	Southeast	Alrashaduh	Al Fura'
0	0	0	188	Al Taif	0	0	0	5	Al Fura'	0	0	0	5	Al Fura'	0	0	0	5	South	Muhidih	Al Fura'
0	0	0	188	Al Taif	0	0	0	7	Al Fura'	0	0	0	7	Al Fura'	0	0	0	7	South	Hayi Al Surur	Al Fura'
0	0	0	183	Al Taif	0	0	0	17	Al Fura'	0	0	0	17	Al Fura'	0	0	0	17	North	Althamid	Al Fura'

Geographical data at the populated area level

The nearest city or village with a hospital					The nearest town or village that have a care center					The nearest town or village that have an education					Distance (Km) - type of road				Direction	Populated area	Emirate or governorate or municipality
Distance (Km) - type of road				City or village	Distance (Km) - type of road				City or village	Distance (Km) - type of road				City or village							
Sea route	Rough	Easy	asphalt		Sea route	Rough	Easy	asphalt		Sea route	Rough	Easy	asphalt		Sea route	Rough	Easy	asphalt			
0	0	0	180	Al Taif	0	0	0	20	Al Fura'	0	0	0	20	Al Fura'	0	0	0	20	East	Masharifuh	Al Fura'
0	0	0	77	Al Taif	0	0	0	0		0	0	0	0		0	0	0	77	North	Al Mashean	Al Mash'en
0	0	0	77	Al Taif	0	0	0	3	Al Mash'en	0	0	0	3	Al Mash'en	0	0	0	3	South	Aleazizuh	Al Mash'en
0	0	0	170	Al Taif	0	0	0	0		0	0	0	0		0	0	0	170	North	Fiduh Almusalah	Faydat Al Mosallah
0	0	0	174	Al Taif	0	0	0	4	Faydat Al Mosallah	0	0	0	4	Faydat Al Mosallah	0	0	0	4	East	Juzl	Faydat Al Mosallah
0	0	0	165	Al Taif	0	0	0	5	Faydat Al Mosallah	0	0	0	5	Faydat Al Mosallah	0	0	0	5	Southwest	Alkhabira'	Faydat Al Mosallah
0	0	0	163	Al Taif	0	0	0	7	Faydat Al Mosallah	0	0	0	7	Faydat Al Mosallah	0	0	0	7	South	Alrafayie	Faydat Al Mosallah
0	0	0	20	Qiaa	0	0	0	0		0	0	0	0		0	0	0	50	Southeast	Shaqsan	Shaqsan
0	0	0	25	Qiaa	0	0	0	1	Shaqsan	0	0	0	1	Shaqsan	0	0	0	1	South	Aladym	Shaqsan
0	0	0	18	Qiaa	0	0	0	2	Shaqsan	0	0	0	2	Shaqsan	0	0	0	2	South	Alhaliq	Shaqsan

Geographical data at the populated area level

The nearest city or village with a hospital					The nearest town or village that have a care center					The nearest town or village that have an education					Distance (Km) - type of road				Direction	Populated area	Emirate or governorate or municipality
Distance (Km) - type of road				City or village	Distance (Km) - type of road				City or village	Distance (Km) - type of road				City or village							
Sea route	Rough	Easy	asphalt		Sea route	Rough	Easy	asphalt		Sea route	Rough	Easy	asphalt		Sea route	Rough	Easy	asphalt			
0	0	0	140	Al Taif	0	0	0	10	Al Hufayr	0	0	0	0		0	0	0	140	East	Alhafayir	Al Hufayr
0	0	21	134	Al Taif	0	0	21	4	Al Hufayr	0	0	21	4	Al Hufayr	0	0	21	15	Southeast	Manazil Eawn Allah	Al Hufayr
0	0	0	168	Al Taif	0	0	0	28	Al Hufayr	0	0	0	28	Al Hufayr	0	0	0	28	Southeast	Hafayr Saed	Al Hufayr
0	0	0	130	Al Taif	0	0	0	15	Al Hufayr	0	0	0	15	Al Hufayr	0	0	0	55	Southeast	Alkirie	Al Hufayr
0	0	7	140	Al Taif	0	0	7	0	Al Hufayr	0	0	7	0	Al Hufayr	0	0	7	0	Northwest	Alraje	Al Hufayr
0	0	0	145	Al Taif	0	0	0	5	Al Hufayr	0	0	0	5	Al Hufayr	0	0	0	5	East	Alsaenun Al Falh	Al Hufayr
0	0	0	156	Al Taif	0	0	0	16	Al Hufayr	0	0	0	16	Al Hufayr	0	0	0	16	East	Almuraqab	Al Hufayr
0	0	0	153	Al Taif	0	0	0	13	Al Hufayr	0	0	0	13	Al Hufayr	0	0	0	13	East	Haridban	Al Hufayr
0	0	0	122	Al Taif	0	0	0	18	Al Mehani	0	0	0	18	Al Hufayr	0	0	0	18	North	Alhajir	Al Hufayr
0	23	0	105	Al Taif	0	14	0	0	Al Mehani	0	23	0	0	Al Hufayr	0	23	0	0	North	Almazarae	Al Hufayr

Geographical data at the populated area level

The nearest city or village with a hospital					The nearest town or village that have a care center					The nearest town or village that have an education					Distance (Km) - type of road				Direction	Populated area	Emirate or governorate or municipality
Distance (Km) - type of road				City or village	Distance (Km) - type of road				City or village	Distance (Km) - type of road				City or village							
Sea route	Rough	Easy	asphalt		Sea route	Rough	Easy	asphalt		Sea route	Rough	Easy	asphalt		Sea route	Rough	Easy	asphalt			
0	0	0	121	Al Taif	0	0	0	4	Al Hufayr	0	0	0	4	Al Hufayr	0	0	0	20	South	Dar Alsalam	Al Hufayr
0	0	5	123	Al Taif	0	0	5	8	Al Hufayr	0	0	5	8	Al Hufayr	0	0	30	0	South	Alsaedia	Al Hufayr
0	0	0	160	Al Taif	0	0	0	18	Al Mehani	0	0	0	20	Al Hufayr	0	0	0	20	East	Umm Nadil	Al Hufayr
0	9	0	140	Al Taif	0	9	0	0	Al Mehani	0	9	0	0	Al Hufayr	0	9	0	0	Northwest	Alhuqnat Alsharqia	Al Hufayr
0	0	7	140	Al Taif	0	0	7	0	Al Mehani	0	0	7	0	Al Hufayr	0	0	7	0	Northwest	Alhiqnat Algharbia	Al Hufayr
0	0	0	115	Al Taif	0	0	0	12	Al Hufayr	0	0	0	12	Al Hufayr	0	0	0	25	South	Alssalim	Al Hufayr
0	5	0	102	Al Taif	0	5	0	30	Ashira	0	5	0	30	Al Hufayr	0	5	0	30	Southwest	Aleawadia	Al Hufayr
0	0	20	100	Al Taif	0	0	20	0	Al Hufayr	0	0	20	0	Al Hufayr	0	0	25	0	East	Alkhafij	Al Hufayr
0	0	0	125	Al Taif	0	0	0	20	Al Hufayr	0	0	0	23	Al Hufayr	0	0	0	23	South	Alhawi	Al Hufayr
0	0	0	135	Al Taif	0	0	0	5	Al Hufayr	0	0	0	5	Al Hufayr	0	0	0	5	South	Alsnania	Al Hufayr

Geographical data at the populated area level

The nearest city or village with a hospital					The nearest town or village that have a care center					The nearest town or village that have an education					Distance (Km) - type of road				Direction	Populated area	Emirate or governorate or municipality
Distance (Km) - type of road				City or village	Distance (Km) - type of road				City or village	Distance (Km) - type of road				City or village							
Sea route	Rough	Easy	asphalt		Sea route	Rough	Easy	asphalt		Sea route	Rough	Easy	asphalt		Sea route	Rough	Easy	asphalt			
0	0	0	128	Al Taif	0	0	0	10	Al Hufayr	0	0	0	0		0	0	0	10	Southwest	Aleablah	Al Hufayr
0	0	0	125	Al Taif	0	0	0	0		0	0	0	0		0	0	0	15	South	Alsaalimih	Al Hufayr
0	0	0	133	Al Taif	0	0	0	8	Al Hufayr	0	0	0	8	Al Hufayr	0	0	0	12	East	Alnazhuh	Al Hufayr
0	0	0	130	Al Taif	0	0	0	5	Al Hufayr	0	0	0	0		0	0	0	17	Southeast	Alsarar	Al Hufayr
0	0	0	117	Al Taif	0	0	0	10	Al Hufayr	0	0	0	0		0	0	0	23	East	Aleadl	Al Hufayr
0	0	0	113	Al Taif	0	0	0	12	Al Hufayr	0	0	0	10	Al Hufayr	0	0	0	27	South	Aleawali	Al Hufayr
0	0	0	112	Al Taif	0	0	0	30	Al Hufayr	0	0	0	35	Al Hufayr	0	0	0	35	South	Ghytha'	Al Hufayr
0	0	0	115	Al Taif	0	0	0	25	Al Hufayr	0	0	0	25	Al Hufayr	0	0	0	25	East	Alhimaduh (Alqarafuon)	Al Hufayr
0	0	25	90	Al Taif	0	0	20	2	Al Hufayr	0	0	20	2	Al Hufayr	0	0	25	0	East	Barkih Alkharabuh	Al Hufayr
0	0	0	162	Al Taif	0	0	0	16	Al Mehani	0	0	0	16	Al Mehani	0	0	0	22	Northeast	Albadayie	Al Hufayr

Geographical data at the populated area level

The nearest city or village with a hospital					The nearest town or village that have a care center					The nearest town or village that have an education					Distance (Km) - type of road				Direction	Populated area	Emirate or governorate or municipality
Distance (Km) - type of road				City or village	Distance (Km) - type of road				City or village	Distance (Km) - type of road				City or village							
Sea route	Rough	Easy	asphalt		Sea route	Rough	Easy	asphalt		Sea route	Rough	Easy	asphalt		Sea route	Rough	Easy	asphalt			
0	0	0	90	Al Taif	0	0	0	0		0	0	0	0		0	0	0	90	North	Aleatif	Al Attif
0	0	0	50	Al Taif	0	0	0	12	Ashira	0	0	0	12	Ashira	0	0	0	50	East	Aleanid	Al-Anid
0	0	0	113	Al Taif	0	0	0	12	Al Hufayr	0	0	0	4	Al Hufayr	0	0	0	113	North	Aleaqiq	Al-Aqiq
0	0	0	55	Al Taif	0	0	0	0		0	0	0	0		0	0	0	55	Southeast	Kilakh	Wadi Kelakh
0	0	0	127	Al Taif	0	0	0	12	Faydat Al Mosallah	0	0	0	0		0	0	0	127	North	Daghbij	Daghbag
0	0	0	0		0	0	0	0		0	0	0	0		0	0	0	360	Southeast	Alqunafdjuh	Al Qunfudhah
0	0	0	0		0	0	0	0		0	0	0	0		0	0	0	35	South	Alqawz	Al Quz
0	0	0	10	Al Quz	0	0	0	10	Al Quz	0	0	0	10	Al Quz	0	0	0	10	East	Abn Eatif Alhajruf	Al Quz
0	0	0	7	Al Quz	0	0	0	7	Al Quz	0	0	0	7	Al Quz	0	0	0	7	East	Aleatfuh	Al Quz
0	0	0	10	Al Quz	0	0	0	10	Al Quz	0	0	0	10	Al Quz	0	0	0	10	East	Rydah	Al Quz

Geographical data at the populated area level

The nearest city or village with a hospital					The nearest town or village that have a care center					The nearest town or village that have an education					Distance (Km) - type of road				Direction	Populated area	Emirate or governorate or municipality
Distance (Km) - type of road				City or village	Distance (Km) - type of road				City or village	Distance (Km) - type of road				City or village							
Sea route	Rough	Easy	asphalt		Sea route	Rough	Easy	asphalt		Sea route	Rough	Easy	asphalt		Sea route	Rough	Easy	asphalt			
0	0	0	15	Al Quz	0	0	0	15	Al Quz	0	0	0	0		0	0	0	15	East	Musharaf	Al Quz
0	0	0	10	Al Quz	0	0	0	10	Al Quz	0	0	0	10	Al Quz	0	0	0	10	East	Ghuluh	Al Quz
0	0	0	9	Al Quz	0	0	0	9	Al Quz	0	0	0	1	Al Quz	0	0	0	9	East	Alhadabuh	Al Quz
0	0	0	16	Al Quz	0	0	0	1	Al Quz	0	0	0	0		0	0	0	16	East	Dar Alssaduh	Al Quz
0	0	0	17	Al Quz	0	0	0	2	Al Quz	0	0	0	1	Al Quz	0	0	0	17	East	Alsueaa	Al Quz
0	0	0	15	Al Quz	0	0	0	1	Al Quz	0	0	0	1	Al Quz	0	0	0	15	Northeast	Aleuqub	Al Quz
0	0	0	17	Al Quz	0	0	0	2	Al Quz	0	0	0	2	Al Quz	0	0	0	17	East	Umm Alkhashb	Al Quz
0	0	0	15	Al Quz	0	0	0	2	Al Quz	0	0	0	2	Al Quz	0	0	0	15	East	Farieah Alshawariduh	Al Quz
0	0	0	16	Al Quz	0	0	0	3	Al Quz	0	0	0	3	Al Quz	0	0	0	16	East	Qahzah	Al Quz
0	0	0	14	Al Quz	0	0	0	1	Al Quz	0	0	0	1	Al Quz	0	0	0	14	East	Alhara'	Al Quz

Geographical data at the populated area level

The nearest city or village with a hospital					The nearest town or village that have a care center					The nearest town or village that have an education					Distance (Km) - type of road				Direction	Populated area	Emirate or governorate or municipality
Distance (Km) - type of road				City or village	Distance (Km) - type of road				City or village	Distance (Km) - type of road				City or village							
Sea route	Rough	Easy	asphalt		Sea route	Rough	Easy	asphalt		Sea route	Rough	Easy	asphalt		Sea route	Rough	Easy	asphalt			
0	0	0	13	Al Quz	0	0	0	0		0	0	0	0		0	0	0	13	East	Aljurad	Al Quz
0	0	0	11	Al Quz	0	0	0	1	Al Quz	0	0	0	0		0	0	0	11	East	Almuzalaf	Al Quz
0	0	0	10	Al Quz	0	0	0	3	Al Quz	0	0	0	3	Al Quz	0	0	0	10	East	Aljabanuh	Al Quz
0	0	0	8	Al Quz	0	0	0	8	Al Quz	0	0	0	8	Al Quz	0	0	0	8	East	Alhajib	Al Quz
0	0	0	10	Al Quz	0	0	0	10	Al Quz	0	0	0	10	Al Quz	0	0	0	10	East	Alhiluh	Al Quz
0	0	0	8	Al Quz	0	0	0	8	Al Quz	0	0	0	8	Al Quz	0	0	0	8	East	Sahuh Alnuwashiruh (Aleadhuquha)	Al Quz
0	0	0	10	Al Quz	0	0	0	10	Al Quz	0	0	0	10	Al Quz	0	0	0	10	South	Aljaeduh	Al Quz
0	0	0	11	Al Quz	0	0	0	11	Al Quz	0	0	0	11	Al Quz	0	0	0	11	Southeast	Alsiruh (Alisfawina)	Al Quz
0	0	0	10	Al Quz	0	0	0	5	Al Quz	0	0	0	5	Al Quz	0	0	0	10	South	Umm Aldawarij	Al Quz
0	0	0	8	Al Quz	0	0	0	8	Al Quz	0	0	0	8	Al Quz	0	0	0	8	South	Alshaqawih	Al Quz

Geographical data at the populated area level

The nearest city or village with a hospital					The nearest town or village that have a care center					The nearest town or village that have an education					Distance (Km) - type of road				Direction	Populated area	Emirate or governorate or municipality
Distance (Km) - type of road				City or village	Distance (Km) - type of road				City or village	Distance (Km) - type of road				City or village							
Sea route	Rough	Easy	asphalt		Sea route	Rough	Easy	asphalt		Sea route	Rough	Easy	asphalt		Sea route	Rough	Easy	asphalt			
0	0	11	0	Al Quz	0	0	11	0	Al Quz	0	0	11	0	Al Quz	0	0	11	0	Southeast	Sahabil	Al Quz
0	0	0	16	Al Quz	0	0	0	16	Al Quz	0	0	0	0		0	0	0	16	Southeast	Almaghawaa	Al Quz
0	0	0	25	Al Quz	0	0	0	25	Al Quz	0	0	0	25	Al Quz	0	0	0	25	East	Almarah Al'Abyad Ealaa Rda	Al Quz
0	0	0	5	Al Quz	0	0	0	5	Al Quz	0	0	0	0		0	0	0	5	South	Alqahman	Al Quz
0	0	0	5	Al Quz	0	0	0	5	Al Quz	0	0	0	1	Al Quz	0	0	0	5	Southwest	Alhamuwd	Al Quz
0	0	0	13	Al Quz	0	0	0	3	Al Quz	0	0	0	3	Al Quz	0	0	0	13	Southwest	Alkhayruh Aleamayur	Al Quz
0	0	0	10	Al Quz	0	0	0	3	Al Quz	0	0	0	3	Al Quz	0	0	0	10	Southwest	Alssaduh	Al Quz
0	0	0	12	Al Quz	0	0	0	0		0	0	0	0		0	0	0	12	Southwest	Eanikr	Al Quz
0	0	0	12	Al Quz	0	0	0	1	Al Quz	0	0	0	1	Al Quz	0	0	0	12	Southwest	Alfaqhaa	Al Quz
0	0	0	7	Al Quz	0	0	0	2	Al Quz	0	0	0	2	Al Quz	0	0	0	7	Southwest	Alsamar	Al Quz

Geographical data at the populated area level

The nearest city or village with a hospital					The nearest town or village that have a care center					The nearest town or village that have an education					Distance (Km) - type of road				Direction	Populated area	Emirate or governorate or municipality
Distance (Km) - type of road				City or village	Distance (Km) - type of road				City or village	Distance (Km) - type of road				City or village							
Sea route	Rough	Easy	asphalt		Sea route	Rough	Easy	asphalt		Sea route	Rough	Easy	asphalt		Sea route	Rough	Easy	asphalt			
0	0	0	14	Al Quz	0	0	0	3	Al Quz	0	0	0	3	Al Quz	0	0	0	14	South	Aleaqduh	Al Quz
0	0	0	20	Al Quz	0	0	0	5	Al Quz	0	0	0	5	Al Quz	0	0	0	20	South	Hashimuh	Al Quz
0	0	0	14	Al Quz	0	0	0	2	Al Quz	0	0	0	1	Al Quz	0	0	0	14	Southwest	Almahamid	Al Quz
0	0	0	16	Al Quz	0	0	0	3	Al Quz	0	0	0	2	Al Quz	0	0	0	16	Southwest	Alwuraka' (Alshuqfah)	Al Quz
0	0	0	14	Al Quz	0	0	0	4	Al Quz	0	0	0	4	Al Quz	0	0	0	14	Southwest	Alhuyras	Al Quz
0	0	0	20	Al Quz	0	0	0	6	Al Quz	0	0	0	4	Al Quz	0	0	0	20	Southwest	Almusaeara	Al Quz
0	0	0	15	Al Quz	0	0	0	3	Al Quz	0	0	0	3	Al Quz	0	0	0	15	Southwest	Umm Alnuwr	Al Quz
0	0	0	20	Al Quz	0	0	0	6	Al Quz	0	0	0	4	Al Quz	0	0	0	20	West	Abwalirikhum (Sahil Alzawahurh)	Al Quz
0	0	0	21	Al Quz	0	0	0	6	Al Quz	0	0	0	5	Al Quz	0	0	0	21	West	Aldijriuh	Al Quz
0	0	0	20	Al Quz	0	0	0	20	Al Quz	0	0	0	4	Al Quz	0	0	0	20	West	Kiad Alfuqaha'	Al Quz

Geographical data at the populated area level

The nearest city or village with a hospital					The nearest town or village that have a care center					The nearest town or village that have an education					Distance (Km) - type of road				Direction	Populated area	Emirate or governorate or municipality
Distance (Km) - type of road				City or village	Distance (Km) - type of road				City or village	Distance (Km) - type of road				City or village							
Sea route	Rough	Easy	asphalt		Sea route	Rough	Easy	asphalt		Sea route	Rough	Easy	asphalt		Sea route	Rough	Easy	asphalt			
0	0	0	21	Al Quz	0	0	0	21	Al Quz	0	0	0	1	Al Quz	0	0	0	21	West	Albarim	Al Quz
0	0	0	21	Al Quz	0	0	0	21	Al Quz	0	0	0	1	Al Quz	0	0	0	21	West	Abwqarin	Al Quz
0	0	0	21	Al Quz	0	0	0	21	Al Quz	0	0	0	5	Al Quz	0	0	0	21	West	Almunqaruh	Al Quz
0	0	0	18	Al Quz	0	0	0	18	Al Quz	0	0	0	0		0	0	0	18	West	Alkadasuh	Al Quz
0	0	0	17	Al Quz	0	0	0	17	Al Quz	0	0	0	1	Al Quz	0	0	0	17	West	Alhabayr	Al Quz
0	0	0	16	Al Quz	0	0	0	16	Al Quz	0	0	0	2	Al Quz	0	0	0	16	West	Alhijf (Alkhawaludah)	Al Quz
0	0	0	18	Al Quz	0	0	0	18	Al Quz	0	0	0	1	Al Quz	0	0	0	18	West	Almunqataeuh	Al Quz
0	0	0	22	Al Quz	0	0	0	22	Al Quz	0	0	0	0		0	0	0	22	West	Banaa Sahaar	Al Quz
0	0	0	19	Al Quz	0	0	0	19	Al Quz	0	0	0	19	Al Quz	0	0	0	19	West	Almanaeimuh (Almaneah)	Al Quz
0	0	0	20	Al Quz	0	0	0	20	Al Quz	0	0	0	2	Al Quz	0	0	0	20	West	Almurahibuh	Al Quz

Geographical data at the populated area level

The nearest city or village with a hospital					The nearest town or village that have a care center					The nearest town or village that have an education					Distance (Km) - type of road				Direction	Populated area	Emirate or governorate or municipality
Distance (Km) - type of road				City or village	Distance (Km) - type of road				City or village	Distance (Km) - type of road				City or village							
Sea route	Rough	Easy	asphalt		Sea route	Rough	Easy	asphalt		Sea route	Rough	Easy	asphalt		Sea route	Rough	Easy	asphalt			
0	0	0	19	Al Quz	0	0	0	19	Al Quz	0	0	0	3	Al Quz	0	0	0	19	West	Dar Al'lishraf	Al Quz
0	0	0	18	Al Quz	0	0	0	18	Al Quz	0	0	0	4	Al Quz	0	0	0	18	West	Khizaeuh	Al Quz
0	0	0	20	Al Quz	0	0	0	20	Al Quz	0	0	0	11	Al Quz	0	0	0	20	West	Alghul	Al Quz
0	0	0	20	Al Quz	0	0	0	20	Al Quz	0	0	0	11	Al Quz	0	0	0	20	West	Alqartut	Al Quz
0	0	0	21	Al Quz	0	0	0	21	Al Quz	0	0	0	12	Al Quz	0	0	0	21	West	Alfawhuh	Al Quz
0	0	0	21	Al Quz	0	0	0	21	Al Quz	0	0	0	1	Al Quz	0	0	0	21	West	Alqayimuh	Al Quz
0	0	0	20	Al Quz	0	0	0	20	Al Quz	0	0	0	12	Al Quz	0	0	0	20	West	Alhayjuh	Al Quz
0	0	0	9	Al Quz	0	0	0	9	Al Quz	0	0	0	0		0	0	0	9	West	Alsamaruh (Alfarashaha)	Al Quz
0	0	0	4	Al Quz	0	0	0	4	Al Quz	0	0	0	4	Al Quz	0	0	0	4	Northwest	Quz Hadarih	Al Quz
0	0	0	5	Al Quz	0	0	0	5	Al Quz	0	0	0	5	Al Quz	0	0	0	5	West	Almanadil	Al Quz

Geographical data at the populated area level

The nearest city or village with a hospital					The nearest town or village that have a care center					The nearest town or village that have an education					Distance (Km) - type of road				Direction	Populated area	Emirate or governorate or municipality
Distance (Km) - type of road				City or village	Distance (Km) - type of road				City or village	Distance (Km) - type of road				City or village							
Sea route	Rough	Easy	asphalt		Sea route	Rough	Easy	asphalt		Sea route	Rough	Easy	asphalt		Sea route	Rough	Easy	asphalt			
0	0	0	10	Al Quz	0	0	0	10	Al Quz	0	0	0	0		0	0	0	10	Northwest	Alatfuh	Al Quz
0	0	0	8	Al Quz	0	0	0	8	Al Quz	0	0	0	3	Al Quz	0	0	0	8	Northwest	Alshabriq	Al Quz
0	0	0	10	Al Quz	0	0	0	10	Al Quz	0	0	0	10	Al Quz	0	0	0	10	Northwest	Alaeamih (Allubdanih)	Al Quz
0	0	0	10	Al Quz	0	0	0	10	Al Quz	0	0	0	0		0	0	0	10	Northwest	Almakharibuh	Al Quz
0	0	0	11	Al Quz	0	0	0	11	Al Quz	0	0	0	3	Al Quz	0	0	0	11	Northwest	Aldhawakiruh	Al Quz
0	0	0	11	Al Quz	0	0	0	11	Al Quz	0	0	0	2	Al Quz	0	0	0	11	Northwest	Alearjuh	Al Quz
0	0	0	7	Al Quz	0	0	0	7	Al Quz	0	0	0	3	Al Quz	0	0	0	7	Northwest	Aldaeshish	Al Quz
0	0	0	8	Al Quz	0	0	0	8	Al Quz	0	0	0	8	Al Quz	0	0	0	8	North	Alkharabuh	Al Quz
0	0	0	5	Al Quz	0	0	0	5	Al Quz	0	0	0	0		0	0	0	5	North	Taynah Almuhasinuh	Al Quz
0	0	0	6	Al Quz	0	0	0	6	Al Quz	0	0	0	6	Al Quz	0	0	0	6	North	Altaalieih	Al Quz

Geographical data at the populated area level

The nearest city or village with a hospital					The nearest town or village that have a care center					The nearest town or village that have an education					Distance (Km) - type of road				Direction	Populated area	Emirate or governorate or municipality
Distance (Km) - type of road				City or village	Distance (Km) - type of road				City or village	Distance (Km) - type of road				City or village							
Sea route	Rough	Easy	asphalt		Sea route	Rough	Easy	asphalt		Sea route	Rough	Easy	asphalt		Sea route	Rough	Easy	asphalt			
0	0	0	7	Al Quz	0	0	0	7	Al Quz	0	0	0	0		0	0	0	7	Northeast	Earijuh	Al Quz
0	0	0	7	Al Quz	0	0	0	7	Al Quz	0	0	0	1	Al Quz	0	0	0	7	Northeast	Alhindul Alsiru	Al Quz
0	0	0	5	Al Quz	0	0	0	5	Al Quz	0	0	0	2	Al Quz	0	0	0	5	Northeast	Almafaraq	Al Quz
0	0	0	7	Al Quz	0	0	0	7	Al Quz	0	0	0	1	Al Quz	0	0	0	7	Northeast	Almasakhif (Alhilah)	Al Quz
0	0	0	12	Al Quz	0	0	0	12	Al Quz	0	0	0	7	Al Quz	0	0	0	12	North	Kuliya	Al Quz
0	0	0	13	Al Quz	0	0	0	2	Al Quz	0	0	0	0		0	0	0	13	Southwest	Aljamieat	Al Quz
0	0	0	5	Al Quz	0	0	0	5	Al Quz	0	0	0	2	Al Quz	0	0	0	5	Northwest	Mukhatat Khabat Eajlan	Al Quz
0	0	0	51	Al Quz	0	0	0	0		0	0	0	0		0	0	0	81	South	Alsafuh	Holi
0	0	0	51	Al Quz	0	0	0	1	Holi	0	0	0	1	Holi	0	0	0	1	Southeast	Alkhaye Walmathlath	Holi
0	0	0	51	Al Quz	0	0	0	2	Holi	0	0	0	2	Holi	0	0	0	2	Southeast	Alhawsh	Holi

Geographical data at the populated area level

The nearest city or village with a hospital					The nearest town or village that have a care center					The nearest town or village that have an education					Distance (Km) - type of road				Direction	Populated area	Emirate or governorate or municipality
Distance (Km) - type of road				City or village	Distance (Km) - type of road				City or village	Distance (Km) - type of road				City or village	Distance (Km) - type of road						
Sea route	Rough	Easy	asphalt		Sea route	Rough	Easy	asphalt		Sea route	Rough	Easy	asphalt		Sea route	Rough	Easy	asphalt			
0	0	0	51	Al Quz	0	0	0	2	Holi	0	0	0	0		0	0	0	2	East	Alghawanimuh	Holi
0	0	0	50	Al Quz	0	0	0	3	Holi	0	0	0	1	Holi	0	0	0	3	East	Ghbishh	Holi
0	0	0	54	Al Quz	0	0	0	3	Holi	0	0	0	2	Holi	0	0	0	3	East	Almasharif	Holi
0	0	0	56	Al Quz	0	0	0	3	Holi	0	0	0	3	Holi	0	0	0	6	East	Aramiduh	Holi
0	0	0	56	Al Quz	0	0	0	0		0	0	0	0		0	0	0	7	East	Alshaeb	Holi
0	0	0	57	Al Quz	0	0	0	3	Holi	0	0	0	0		0	0	0	10	East	Alhadabuh	Holi
0	0	0	60	Al Quz	0	0	0	2	Holi	0	0	0	1	Holi	0	0	0	11	East	Almaharif	Holi
0	0	0	60	Al Quz	0	0	0	2	Holi	0	0	0	1	Holi	0	0	0	10	East	Alhidab	Holi
0	0	0	61	Al Quz	0	0	0	8	Holi	0	0	0	4	Holi	0	0	0	13	East	Aldaras	Holi
0	0	0	62	Al Quz	0	0	0	8	Holi	0	0	0	4	Holi	0	0	0	13	Southeast	Hadabuh Eantar	Holi

Geographical data at the populated area level

The nearest city or village with a hospital					The nearest town or village that have a care center					The nearest town or village that have an education					Distance (Km) - type of road				Direction	Populated area	Emirate or governorate or municipality
Distance (Km) - type of road				City or village	Distance (Km) - type of road				City or village	Distance (Km) - type of road				City or village							
Sea route	Rough	Easy	asphalt		Sea route	Rough	Easy	asphalt		City or village	Sea route	Rough	Easy		asphalt	City or village	Sea route	Rough	Easy	asphalt	
0	0	0	66	Al Quz	0	0	0	8	Holi	0	0	0	0		0	0	0	15	East	Alsabtuh	Holi
0	0	0	70	Al Quz	0	0	0	10	Holi	0	0	0	2	Holi	0	0	0	17	East	Alhayl	Holi
0	0	0	70	Al Quz	0	0	0	7	Holi	0	0	0	1	Holi	0	0	0	14	East	Alraqibuh	Holi
0	0	0	71	Al Quz	0	0	0	8	Holi	0	0	0	5	Holi	0	0	0	16	East	Almalhuh Walrudum	Holi
0	0	0	72	Al Quz	0	0	0	8	Holi	0	0	0	4	Holi	0	0	0	17	East	Aljundal	Holi
0	0	0	73	Al Quz	0	0	0	15	Holi	0	0	0	0		0	0	0	36	Northeast	Alsahih	Holi
0	0	0	76	Al Quz	0	0	0	25	Holi	0	0	0	1	Holi	0	0	0	25	Northeast	Qarn Hujrana Walhumr	Holi
0	0	0	60	Al Quz	0	0	0	8	Holi	0	0	0	15	Holi	0	0	0	15	Northeast	Alwasil	Holi
0	0	0	65	Al Quz	0	0	0	8	Al Quz	0	0	0	8	Al Quz	0	0	0	8	Northeast	Alnawafieuh	Holi
0	0	0	63	Al Quz	0	0	0	12	Holi	0	0	0	5	Holi	0	0	0	12	Northeast	Alqituh	Holi

Geographical data at the populated area level

The nearest city or village with a hospital					The nearest town or village that have a care center					The nearest town or village that have an education					Distance (Km) - type of road				Direction	Populated area	Emirate or governorate or municipality
Distance (Km) - type of road				City or village	Distance (Km) - type of road				City or village	Distance (Km) - type of road				City or village							
Sea route	Rough	Easy	asphalt		Sea route	Rough	Easy	asphalt		Sea route	Rough	Easy	asphalt		Sea route	Rough	Easy	asphalt			
0	0	0	71	Al Quz	0	0	0	10	Holi	0	0	0	3	Holi	0	0	0	25	Northeast	Alaishzaf	Holi
0	0	0	56	Al Quz	0	0	0	0		0	0	0	0		0	0	0	5	Southeast	Kiad	Holi
0	0	0	64	Al Quz	0	0	0	10	Holi	0	0	0	5	Holi	0	0	0	11	Southeast	Quz Alshshahid	Holi
0	0	0	62	Al Quz	0	0	0	10	Holi	0	0	0	3	Holi	0	0	0	13	Southeast	Zubaruh Eantar	Holi
0	0	0	73	Al Quz	0	0	0	14	Holi	0	0	0	0		0	0	0	20	East	Aleaynah	Holi
0	0	0	62	Al Quz	0	0	0	2	Holi	0	0	0	2	Holi	0	0	0	8	South	Alsawalihuh	Holi
0	0	0	53	Al Quz	0	0	0	3	Holi	0	0	0	0		0	0	0	3	West	Kuduh Alaewuj (Alkaduat)	Holi
0	0	0	51	Al Quz	0	0	0	17	Holi	0	0	0	17	Holi	0	0	0	17	West	Al'ishraf (Byir Alhujr)	Holi
0	0	0	54	Al Quz	0	0	0	15	Holi	0	0	0	10	Holi	0	0	0	15	West	Umm Alhadir	Holi
0	0	0	60	Al Quz	0	0	0	23	Holi	0	0	0	9	Holi	0	0	0	23	West	'Abu Alryn	Holi

Geographical data at the populated area level

The nearest city or village with a hospital					The nearest town or village that have a care center					The nearest town or village that have an education					Distance (Km) - type of road				Direction	Populated area	Emirate or governorate or municipality
Distance (Km) - type of road				City or village	Distance (Km) - type of road				City or village	Distance (Km) - type of road				City or village							
Sea route	Rough	Easy	asphalt		Sea route	Rough	Easy	asphalt		Sea route	Rough	Easy	asphalt		Sea route	Rough	Easy	asphalt			
0	0	0	66	Al Quz	0	0	0	25	Holi	0	0	0	18	Holi	0	0	0	25	West	Biir Misheabuh	Holi
0	0	0	55	Al Quz	0	0	0	7	Holi	0	0	0	0	Holi	0	0	0	7	West	Aleafa'	Holi
0	0	0	70	Al Quz	0	0	0	25	Holi	0	0	0	5	Holi	0	0	0	25	West	Alfanhuh Walqitad	Holi
0	0	0	69	Al Quz	0	0	0	30	Holi	0	0	0	0	Holi	0	0	0	30	Southwest	Qaemusih	Holi
0	0	0	73	Al Quz	0	0	0	25	Holi	0	0	0	2	Holi	0	0	0	25	Southwest	Daqishuh	Holi
0	0	0	68	Al Quz	0	0	0	22	Holi	0	0	0	4	Holi	0	0	0	22	West	Badarah	Holi
0	0	0	58	Al Quz	0	0	0	10	Holi	0	0	0	3	Holi	0	0	0	10	West	Alkhalwaliduh	Holi
0	0	0	67	Al Quz	0	0	0	20	Holi	0	0	0	6	Holi	0	0	0	20	Southwest	Alhayjuh	Holi
0	0	0	70	Al Quz	0	0	0	19	Holi	0	0	0	3	Holi	0	0	0	19	West	Aldabash	Holi
0	0	0	66	Al Quz	0	0	0	17	Holi	0	0	0	5	Holi	0	0	0	17	Southwest	Aldabisiuh	Holi

Geographical data at the populated area level

The nearest city or village with a hospital					The nearest town or village that have a care center					The nearest town or village that have an education					Distance (Km) - type of road				Direction	Populated area	Emirate or governorate or municipality
Distance (Km) - type of road				City or village	Distance (Km) - type of road				City or village	Distance (Km) - type of road				City or village							
Sea route	Rough	Easy	asphalt		Sea route	Rough	Easy	asphalt		City or village	Sea route	Rough	Easy		asphalt	City or village	Sea route	Rough	Easy	asphalt	
0	0	0	66	Al Quz	0	0	0	17	Holi	0	0	0	0		0	0	0	17	Southwest	Bashut	Holi
0	0	0	68	Al Quz	0	0	0	1	Holi	0	0	0	0		0	0	0	15	South	Albaydin	Holi
0	0	0	59	Al Quz	0	0	0	0		0	0	0	0		0	0	0	10	South	Alfariq	Holi
0	0	0	62	Al Quz	0	0	0	1	Holi	0	0	0	0		0	0	0	11	South	Alsalamuh	Holi
0	0	0	63	Al Quz	0	0	0	3	Holi	0	0	0	3	Holi	0	0	0	12	South	Alkhadra'	Holi
0	0	0	72	Al Quz	0	0	0	12	Holi	0	0	0	10	Holi	0	0	0	16	East	Alhsu	Holi
0	0	0	65	Al Quz	0	0	0	10	Holi	0	0	0	8	Holi	0	0	0	14	East	Ezamah	Holi
0	0	0	65	Al Quz	0	0	0	14	Holi	0	0	0	6	Holi	0	0	0	14	Northeast	Hadabuh Easiluh	Holi
0	0	0	45	Al Quz	0	0	0	17	Holi	0	0	0	8	Holi	0	0	0	17	Northwest	Mukhatat Shiae Bialeumur	Holi
0	0	0	0		0	0	0	0		0	0	0	0		0	0	0	45	North	Almuzaylaf	Almuzaylif

Geographical data at the populated area level

The nearest city or village with a hospital					The nearest town or village that have a care center					The nearest town or village that have an education					Distance (Km) - type of road				Direction	Populated area	Emirate or governorate or municipality
Distance (Km) - type of road				City or village	Distance (Km) - type of road				City or village	Distance (Km) - type of road				City or village							
Sea route	Rough	Easy	asphalt		Sea route	Rough	Easy	asphalt		Sea route	Rough	Easy	asphalt		Sea route	Rough	Easy	asphalt			
0	0	0	7	Almuzaylif	0	0	0	7	Almuzaylif	0	0	0	0		0	0	0	7	East	Almahdaa	Almuzaylif
0	0	0	7	Almuzaylif	0	0	0	7	Almuzaylif	0	0	0	7	Almuzaylif	0	0	0	7	East	Almashayikh	Almuzaylif
0	0	0	6	Almuzaylif	0	0	0	6	Almuzaylif	0	0	0	3	Almuzaylif	0	0	0	6	East	Alshahawin	Almuzaylif
0	0	0	5	Almuzaylif	0	0	0	5	Almuzaylif	0	0	0	5	Almuzaylif	0	0	0	5	Southeast	Alnajayeat	Almuzaylif
0	0	0	4	Almuzaylif	0	0	0	4	Almuzaylif	0	0	0	4	Almuzaylif	0	0	0	4	Southeast	Kharih	Almuzaylif
0	0	0	6	Almuzaylif	0	0	0	6	Almuzaylif	0	0	0	1	Almuzaylif	0	0	0	6	Southeast	Alfadl	Almuzaylif
0	0	0	6	Almuzaylif	0	0	0	6	Almuzaylif	0	0	0	0		0	0	0	6	Southeast	Alzabayih	Almuzaylif
0	0	0	7	Almuzaylif	0	0	0	7	Almuzaylif	0	0	0	3	Almuzaylif	0	0	0	7	South	Alhamamid	Almuzaylif
0	0	0	6	Almuzaylif	0	0	0	6	Almuzaylif	0	0	0	6	Almuzaylif	0	0	0	6	South	Alshaeiruh	Almuzaylif
0	0	4	6	Almuzaylif	0	0	4	6	Almuzaylif	0	0	4	6	Almuzaylif	0	0	4	6	South	Farm of Aleubdlaa	Almuzaylif

The sixteenth services guide 2017_Region Makkah Al Mukarramah

Geographical data at the populated area level

The nearest city or village with a hospital					The nearest town or village that have a care center					The nearest town or village that have an education					Distance (Km) - type of road				Direction	Populated area	Emirate or governorate or municipality
Distance (Km) - type of road				City or village	Distance (Km) - type of road				City or village	Distance (Km) - type of road				City or village							
Sea route	Rough	Easy	asphalt		Sea route	Rough	Easy	asphalt		Sea route	Rough	Easy	asphalt		Sea route	Rough	Easy	asphalt			
0	0	0	15	Almuzaylif	0	0	0	15	Almuzaylif	0	0	0	1	Almuzaylif	0	0	0	15	South	Alsandan (Alshaeirh)	Almuzaylif
0	0	0	18	Almuzaylif	0	0	0	18	Almuzaylif	0	0	0	0		0	0	0	18	Southeast	Alnaylulh	Almuzaylif
0	0	0	25	Almuzaylif	0	0	0	25	Almuzaylif	0	0	0	7	Almuzaylif	0	0	0	25	East	Albanan	Almuzaylif
0	0	7	10	Almuzaylif	0	0	7	10	Almuzaylif	0	0	0	4	Almuzaylif	0	0	7	10	South	Mathibuh (Byir Muthayubah)	Almuzaylif
0	0	0	18	Almuzaylif	0	0	0	18	Almuzaylif	0	0	0	0		0	0	0	18	Southeast	Samdan	Almuzaylif
0	0	0	21	Almuzaylif	0	0	0	21	Almuzaylif	0	0	0	3	Almuzaylif	0	0	0	21	Southeast	Farm of Bin Zahir	Almuzaylif
0	0	0	22	Almuzaylif	0	0	0	22	Almuzaylif	0	0	0	3	Almuzaylif	0	0	0	22	Southeast	Umm Alkhashb	Almuzaylif
0	0	0	26	Almuzaylif	0	0	0	26	Almuzaylif	0	0	2	0	Almuzaylif	0	0	0	26	Southeast	Aleamar	Almuzaylif
0	0	0	25	Almuzaylif	0	0	0	25	Almuzaylif	0	0	0	2	Almuzaylif	0	0	0	25	Southeast	Alkhotuh	Almuzaylif
0	0	0	24	Almuzaylif	0	0	0	24	Almuzaylif	0	0	0	6	Almuzaylif	0	0	0	24	East	Alkharis	Almuzaylif

The sixteenth services guide 2017_Region Makkah Al Mukarramah

Geographical data at the populated area level

The nearest city or village with a hospital					The nearest town or village that have a care center					The nearest town or village that have an education					Distance (Km) - type of road				Direction	Populated area	Emirate or governorate or municipality
Distance (Km) - type of road				City or village	Distance (Km) - type of road				City or village	Distance (Km) - type of road				City or village							
Sea route	Rough	Easy	asphalt		Sea route	Rough	Easy	asphalt		Sea route	Rough	Easy	asphalt		Sea route	Rough	Easy	asphalt			
0	0	3	20	Almuzaylif	0	0	3	20	Almuzaylif	0	0	2	0	Almuzaylif	0	0	3	20	Southeast	Alnaghieh (Salminh)	Almuzaylif
0	0	4	19	Almuzaylif	0	0	4	19	Almuzaylif	0	0	4	19	Almuzaylif	0	0	4	19	East	Alfariduh	Almuzaylif
0	0	0	24	Almuzaylif	0	0	0	0		0	0	0	0		0	0	0	24	Southeast	Alqarn (Ybs)	Almuzaylif
0	0	1	23	Almuzaylif	0	0	1	23	Almuzaylif	0	0	2	13	Almuzaylif	0	0	1	23	Southeast	Almalaqih (Allawahiquh)	Almuzaylif
0	0	2	21	Almuzaylif	0	0	2	21	Almuzaylif	0	0	2	11	Almuzaylif	0	0	2	21	Southeast	Alnaasiriuh (Alghabarunh)	Almuzaylif
0	0	0	25	Almuzaylif	0	0	0	25	Almuzaylif	0	0	0	0		0	0	0	25	Southeast	Almuribaa	Almuzaylif
0	0	0	25	Almuzaylif	0	0	0	25	Almuzaylif	0	0	1	0	Almuzaylif	0	0	0	25	Southeast	Thaweah	Almuzaylif
0	0	0	23	Almuzaylif	0	0	0	23	Almuzaylif	0	0	0	2	Almuzaylif	0	0	0	23	Southeast	Almazahiruh	Almuzaylif
0	0	0	25	Almuzaylif	0	0	0	25	Almuzaylif	0	0	0	1	Almuzaylif	0	0	0	25	Southeast	Alfatih	Almuzaylif
0	0	0	25	Almuzaylif	0	0	0	0		0	0	0	0		0	0	0	25	Southeast	Sabianaan	Almuzaylif

The sixteenth services guide 2017_Region Makkah Al Mukarramah

Geographical data at the populated area level

The nearest city or village with a hospital					The nearest town or village that have a care center					The nearest town or village that have an education					Distance (Km) - type of road				Direction	Populated area	Emirate or governorate or municipality
Distance (Km) - type of road				City or village	Distance (Km) - type of road				City or village	Distance (Km) - type of road				City or village							
Sea route	Rough	Easy	asphalt		Sea route	Rough	Easy	asphalt		Sea route	Rough	Easy	asphalt		Sea route	Rough	Easy	asphalt			
0	0	0	25	Almuzaylif	0	0	0	25	Almuzaylif	0	0	0	12	Almuzaylif	0	0	0	25	Southeast	Alssahil	Almuzaylif
0	0	0	24	Almuzaylif	0	0	0	24	Almuzaylif	0	0	0	0		0	0	0	24	Southeast	Sabat Lawmah	Almuzaylif
0	0	0	23	Almuzaylif	0	0	0	23	Almuzaylif	0	0	0	0		0	0	0	23	South	Aleawdat	Almuzaylif
0	0	0	23	Almuzaylif	0	0	0	23	Almuzaylif	0	0	0	5	Almuzaylif	0	0	0	23	South	Alghazawieh Aljadida	Almuzaylif
0	0	0	22	Almuzaylif	0	0	0	22	Almuzaylif	0	0	0	22	Almuzaylif	0	0	0	22	South	Alghazawieh Alqadiumuh	Almuzaylif
0	0	0	24	Almuzaylif	0	0	0	24	Almuzaylif	0	0	0	4	Almuzaylif	0	0	0	24	South	Qarieuh	Almuzaylif
0	0	0	25	Almuzaylif	0	0	0	25	Almuzaylif	0	0	0	2	Almuzaylif	0	0	0	25	South	Umm Alqahmuh	Almuzaylif
0	0	0	20	Al Qunfudha	0	0	0	20	Al Qunfudha	0	0	0	0		0	0	0	26	South	Eajah	Almuzaylif
0	0	0	20	Al Qunfudha	0	0	0	20	Al Qunfudha	0	0	0	2	Almuzaylif	0	0	0	30	South	Almatahimuh	Almuzaylif
0	0	0	27	Almuzaylif	0	0	0	27	Almuzaylif	0	0	0	2	Almuzaylif	0	0	0	27	South	Alghawanimuh	Almuzaylif

The sixteenth services guide 2017_Region Makkah Al Mukarramah

Geographical data at the populated area level

The nearest city or village with a hospital					The nearest town or village that have a care center					The nearest town or village that have an education					Distance (Km) - type of road				Direction	Populated area	Emirate or governorate or municipality
Distance (Km) - type of road				City or village	Distance (Km) - type of road				City or village	Distance (Km) - type of road				City or village							
Sea route	Rough	Easy	asphalt		Sea route	Rough	Easy	asphalt		Sea route	Rough	Easy	asphalt		Sea route	Rough	Easy	asphalt			
0	0	0	30	Almuzaylif	0	0	0	30	Almuzaylif	0	0	0	30	Almuzaylif	0	0	0	30	Southeast	Alkhamjan	Almuzaylif
0	0	0	20	Al Qunfudha	0	0	0	20	Al Qunfudha	0	0	6	0	Almuzaylif	0	0	0	30	Southeast	Albayshih	Almuzaylif
0	0	0	33	Almuzaylif	0	0	0	33	Almuzaylif	0	0	0	33	Almuzaylif	0	0	0	33	Southeast	Aleaqduh (Alsamarih)	Almuzaylif
0	0	0	37	Almuzaylif	0	0	0	37	Almuzaylif	0	0	0	37	Almuzaylif	0	0	0	37	Southeast	Almanie	Almuzaylif
0	0	0	12	Almuzaylif	0	0	0	12	Almuzaylif	0	0	0	4	Almuzaylif	0	0	0	12	South	Alqadb	Almuzaylif
0	0	0	14	Almuzaylif	0	0	0	14	Almuzaylif	0	0	0	0		0	0	0	14	South	Eaqarah	Almuzaylif
0	0	7	20	Al Qunfudha	0	0	37	0	Almuzaylif	0	0	37	0	Almuzaylif	0	0	37	0	Southeast	Alhwytyh	Almuzaylif
0	0	0	22	Almuzaylif	0	0	0	22	Almuzaylif	0	0	2	0	Almuzaylif	0	0	0	22	Southeast	Alzahruh (Almsahir)	Almuzaylif
0	0	0	29	Almuzaylif	0	0	0	29	Almuzaylif	0	0	5	0	Almuzaylif	0	0	0	29	Southeast	Aljabnun	Almuzaylif
0	0	0	23	Almuzaylif	0	0	0	23	Almuzaylif	0	0	0	23	Almuzaylif	0	0	0	23	Southeast	Midrab Sharih	Almuzaylif

The sixteenth services guide 2017_Region Makkah Al Mukarramah

Geographical data at the populated area level

The nearest city or village with a hospital					The nearest town or village that have a care center					The nearest town or village that have an education					Distance (Km) - type of road				Direction	Populated area	Emirate or governorate or municipality
Distance (Km) - type of road				City or village	Distance (Km) - type of road				City or village	Distance (Km) - type of road				City or village							
Sea route	Rough	Easy	asphalt		Sea route	Rough	Easy	asphalt		Sea route	Rough	Easy	asphalt		Sea route	Rough	Easy	asphalt			
0	0	0	33	Almuzaylif	0	0	0	33	Almuzaylif	0	0	0	8	Almuzaylif	0	0	0	33	Southeast	Mizqah	Almuzaylif
0	0	0	38	Almuzaylif	0	0	0	38	Almuzaylif	0	0	3	0	Almuzaylif	0	0	0	38	Southeast	Albuhayr (Almundasah)	Almuzaylif
0	0	5	30	Almuzaylif	0	0	5	30	Almuzaylif	0	0	7	0	Almuzaylif	0	0	5	30	Southeast	Alsiru	Almuzaylif
0	0	7	27	Almuzaylif	0	0	7	27	Almuzaylif	0	0	8	0	Almuzaylif	0	0	7	27	Southeast	Dar Alssaduh	Almuzaylif
0	0	33	0	Almuzaylif	0	0	33	0	Almuzaylif	0	0	33	0	Almuzaylif	0	0	33	0	Southeast	Albawazilih	Almuzaylif
0	0	0	42	Almuzaylif	0	0	0	42	Almuzaylif	0	0	0	42	Almuzaylif	0	0	0	42	Southeast	Alshawariduh	Almuzaylif
0	0	0	40	Al Qunfudha	0	0	2	39	Almuzaylif	0	0	0	0		0	0	2	39	Southeast	Almashayikh	Almuzaylif
0	0	7	30	Almuzaylif	0	0	7	30	Almuzaylif	0	0	7	30	Almuzaylif	0	0	7	30	Southeast	Alsirwan	Almuzaylif
0	0	0	34	Almuzaylif	0	0	0	34	Almuzaylif	0	0	0	34	Almuzaylif	0	0	0	34	Southeast	Al Eiwad	Almuzaylif
0	0	0	30	Almuzaylif	0	0	0	30	Almuzaylif	0	0	0	30	Almuzaylif	0	0	0	30	Southeast	Dar Alsaqa'inuh (Alieamudah)	Almuzaylif

The sixteenth services guide 2017_Region Makkah Al Mukarramah

Geographical data at the populated area level

The nearest city or village with a hospital					The nearest town or village that have a care center					The nearest town or village that have an education					Distance (Km) - type of road				Direction	Populated area	Emirate or governorate or municipality
Distance (Km) - type of road				City or village	Distance (Km) - type of road				City or village	Distance (Km) - type of road				City or village							
Sea route	Rough	Easy	asphalt		Sea route	Rough	Easy	asphalt		Sea route	Rough	Easy	asphalt		Sea route	Rough	Easy	asphalt			
0	0	5	30	Almuzaylif	0	0	5	30	Almuzaylif	0	0	5	30	Almuzaylif	0	0	5	30	Southeast	Al Bin Jawharieh	Almuzaylif
0	0	5	30	Almuzaylif	0	0	5	30	Almuzaylif	0	0	5	30	Almuzaylif	0	0	5	30	Southeast	Al Bin Mashania	Almuzaylif
0	0	0	30	Almuzaylif	0	0	0	30	Almuzaylif	0	0	0	30	Almuzaylif	0	0	0	30	Southeast	Sabh (Dar Alsabahinh)	Almuzaylif
0	0	0	25	Almuzaylif	0	0	0	25	Almuzaylif	0	0	0	25	Almuzaylif	0	0	0	25	Southeast	Alqahmuh	Almuzaylif
0	0	22	0	Almuzaylif	0	0	22	0	Almuzaylif	0	0	22	0	Almuzaylif	0	0	22	0	Southeast	Alzabir	Almuzaylif
0	0	20	0	Almuzaylif	0	0	20	0	Almuzaylif	0	0	20	0	Almuzaylif	0	0	20	0	Southeast	Alzaeatiruh	Almuzaylif
0	0	22	0	Almuzaylif	0	0	22	0	Almuzaylif	0	0	22	0	Almuzaylif	0	0	22	0	Southeast	Aleumush	Almuzaylif
0	0	0	5	Almuzaylif	0	0	0	5	Almuzaylif	0	0	0	3	Almuzaylif	0	0	0	5	Southeast	Abn Rashid (Alhbyr)	Almuzaylif
0	0	0	15	Almuzaylif	0	0	0	15	Almuzaylif	0	0	0	2	Almuzaylif	0	0	0	15	South	Alqayimuh	Almuzaylif
0	0	0	11	Almuzaylif	0	0	0	11	Almuzaylif	0	0	0	0	Almuzaylif	0	0	0	11	South	Umm Alshaeir	Almuzaylif

The sixteenth services guide 2017_Region Makkah Al Mukarramah

Geographical data at the populated area level

The nearest city or village with a hospital					The nearest town or village that have a care center					The nearest town or village that have an education					Distance (Km) - type of road				Direction	Populated area	Emirate or governorate or municipality
Distance (Km) - type of road				City or village	Distance (Km) - type of road				City or village	Distance (Km) - type of road				City or village							
Sea route	Rough	Easy	asphalt		Sea route	Rough	Easy	asphalt		Sea route	Rough	Easy	asphalt		Sea route	Rough	Easy	asphalt			
0	0	0	20	Almuzaylif	0	0	0	20	Almuzaylif	0	0	0	20	Almuzaylif	0	0	0	20	South	Maghni	Almuzaylif
0	0	0	21	Almuzaylif	0	0	0	21	Almuzaylif	0	0	0	21	Almuzaylif	0	0	0	21	South	Alsafa	Almuzaylif
0	0	10	13	Almuzaylif	0	0	10	13	Almuzaylif	0	0	0	0		0	0	10	13	South	Eadhibuh	Almuzaylif
0	0	12	13	Almuzaylif	0	0	12	13	Almuzaylif	0	0	12	13	Almuzaylif	0	0	12	13	South	Alshamluh	Almuzaylif
0	0	0	25	Almuzaylif	0	0	0	25	Almuzaylif	0	0	0	2	Almuzaylif	0	0	0	25	South	Alwatah	Almuzaylif
0	0	18	0	Almuzaylif	0	0	18	0	Almuzaylif	0	0	18	0	Almuzaylif	0	0	18	0	Southwest	Mudiduh	Almuzaylif
0	0	18	0	Almuzaylif	0	0	18	0	Almuzaylif	0	0	18	0	Almuzaylif	0	0	18	0	South	Alnafadh	Almuzaylif
0	0	6	19	Al Qunfudha	0	0	6	20	Almuzaylif	0	0	6	20	Almuzaylif	0	0	6	20	South	Muqashar (Khrawe)	Almuzaylif
0	0	0	11	Almuzaylif	0	0	0	11	Almuzaylif	0	0	3	0	Almuzaylif	0	0	0	11	Southwest	Abweydy	Almuzaylif
0	0	0	5	Almuzaylif	0	0	0	5	Almuzaylif	0	0	0	1	Almuzaylif	0	0	0	5	Southwest	Alzirabiah	Almuzaylif

Geographical data at the populated area level

The nearest city or village with a hospital					The nearest town or village that have a care center					The nearest town or village that have an education					Distance (Km) - type of road				Direction	Populated area	Emirate or governorate or municipality
Distance (Km) - type of road				City or village	Distance (Km) - type of road				City or village	Distance (Km) - type of road				City or village							
Sea route	Rough	Easy	asphalt		Sea route	Rough	Easy	asphalt		Sea route	Rough	Easy	asphalt		Sea route	Rough	Easy	asphalt			
0	0	0	12	Almuzaylif	0	0	0	12	Almuzaylif	0	0	0	0	Almuzaylif	0	0	0	12	Southwest	Aleuqm	Almuzaylif
0	0	0	4	Almuzaylif	0	0	0	4	Almuzaylif	0	0	4	0	Almuzaylif	0	0	0	4	Southwest	Aljahu	Almuzaylif
0	0	0	2	Almuzaylif	0	0	0	2	Almuzaylif	0	0	0	2	Almuzaylif	0	0	0	2	Southeast	Aleawamiruh	Almuzaylif
0	0	0	3	Almuzaylif	0	0	0	3	Almuzaylif	0	0	0	3	Almuzaylif	0	0	0	3	West	Alkaramih	Almuzaylif
0	0	0	4	Almuzaylif	0	0	0	4	Almuzaylif	0	0	0	4	Almuzaylif	0	0	0	4	South	Almataliqh	Almuzaylif
0	0	0	5	Almuzaylif	0	0	0	5	Almuzaylif	0	0	0	5	Almuzaylif	0	0	0	5	South	Aljamma	Almuzaylif
0	0	0	5	Almuzaylif	0	0	0	5	Almuzaylif	0	0	0	5	Almuzaylif	0	0	0	5	East	Alkharisiuh	Almuzaylif
0	0	0	9	Almuzaylif	0	0	0	9	Almuzaylif	0	0	0	0	Almuzaylif	0	0	0	9	East	Albaqaqir	Almuzaylif
0	0	0	15	Almuzaylif	0	0	0	15	Almuzaylif	0	0	5	0	Almuzaylif	0	0	0	15	East	Alsunbl	Almuzaylif
0	0	0	18	Almuzaylif	0	0	0	18	Almuzaylif	0	0	0	0	Almuzaylif	0	0	0	18	East	Alwaqtuh	Almuzaylif

The sixteenth services guide 2017_Region Makkah Al Mukarramah

Geographical data at the populated area level

The nearest city or village with a hospital					The nearest town or village that have a care center					The nearest town or village that have an education					Distance (Km) - type of road				Direction	Populated area	Emirate or governorate or municipality
Distance (Km) - type of road				City or village	Distance (Km) - type of road				City or village	Distance (Km) - type of road				City or village							
Sea route	Rough	Easy	asphalt		Sea route	Rough	Easy	asphalt		Sea route	Rough	Easy	asphalt		Sea route	Rough	Easy	asphalt			
0	0	0	18	Almuzaylif	0	0	0	18	Almuzaylif	0	0	0	1	Almuzaylif	0	0	0	18	East	Al'Ahaliya	Almuzaylif
0	0	0	18	Almuzaylif	0	0	0	18	Almuzaylif	0	0	0	2	Almuzaylif	0	0	0	18	Northeast	Alradafuh	Almuzaylif
0	0	0	18	Almuzaylif	0	0	0	18	Almuzaylif	0	0	2	0	Almuzaylif	0	0	0	18	Northeast	Alhajarif	Almuzaylif
0	0	0	18	Almuzaylif	0	0	0	18	Almuzaylif	0	0	0	2	Almuzaylif	0	0	0	18	Northeast	Aleunqa	Almuzaylif
0	0	0	16	Almuzaylif	0	0	0	16	Almuzaylif	0	0	0	0		0	0	0	16	Northeast	Alhadabuh	Almuzaylif
0	0	0	5	Almuzaylif	0	0	0	5	Almuzaylif	0	0	0	2	Almuzaylif	0	0	0	5	Northeast	Alkunduf	Almuzaylif
0	0	0	5	Almuzaylif	0	0	0	5	Almuzaylif	0	0	0	5	Almuzaylif	0	0	0	5	Southeast	'Ama Alsakab	Almuzaylif
0	0	0	5	Almuzaylif	0	0	0	5	Almuzaylif	0	0	0	0		0	0	0	5	Northeast	Alzaahirih	Almuzaylif
0	0	0	4	Almuzaylif	0	0	0	4	Almuzaylif	0	0	0	4	Almuzaylif	0	0	0	4	Northeast	Alhabiruh	Almuzaylif
0	0	0	4	Almuzaylif	0	0	0	4	Almuzaylif	0	0	0	4	Al Qunfudhah	0	0	0	4	Northeast	Alqasheuh	Almuzaylif

The sixteenth services guide 2017_Region Makkah Al Mukarramah

Geographical data at the populated area level

The nearest city or village with a hospital					The nearest town or village that have a care center					The nearest town or village that have an education					Distance (Km) - type of road				Direction	Populated area	Emirate or governorate or municipality
Distance (Km) - type of road				City or village	Distance (Km) - type of road				City or village	Distance (Km) - type of road				City or village							
Sea route	Rough	Easy	asphalt		Sea route	Rough	Easy	asphalt		Sea route	Rough	Easy	asphalt		Sea route	Rough	Easy	asphalt			
0	0	0	12	Almuzaylif	0	0	0	12	Almuzaylif	0	0	0	0		0	0	0	12	West	Alrifduh	Almuzaylif
0	0	0	18	Almuzaylif	0	0	0	18	Almuzaylif	0	0	0	0		0	0	0	18	Northeast	Almarawa	Almuzaylif
0	0	0	20	Almuzaylif	0	0	0	20	Almuzaylif	0	0	0	2	Almuzaylif	0	0	0	20	Northeast	Alhaju	Almuzaylif
0	0	0	21	Almuzaylif	0	0	0	21	Almuzaylif	0	0	0	3	Almuzaylif	0	0	0	21	Northeast	Aldaearima	Almuzaylif
0	0	0	20	Almuzaylif	0	0	0	20	Almuzaylif	0	0	0	3	Almuzaylif	0	0	0	20	Northeast	Alnusla	Almuzaylif
0	0	0	20	Al Qunfudha	0	0	0	20	Al Qunfudha	0	0	0	5	Almuzaylif	0	0	0	31	South	Aldaearumuh	Almuzaylif
0	0	0	8	Almuzaylif	0	0	0	8	Almuzaylif	0	0	0	2	Almuzaylif	0	0	0	8	Southeast	Mukabib	Almuzaylif
0	0	0	45	Al Qunfudha	0	0	0	0		0	0	0	0		0	0	0	45	Northeast	Sabit Aljarah	Sabt Aljarah
0	0	0	40	Al Qunfudha	0	0	0	5	Sabt Aljarah	0	0	0	5	Sabt Aljarah	0	0	0	5	Southwest	Hadab Almawt	Sabt Aljarah
0	0	6	34	Al Qunfudha	0	0	0	6	Sabt Aljarah	0	0	0	6	Sabt Aljarah	0	0	0	6	Southwest	Qatituh	Sabt Aljarah

The sixteenth services guide 2017_Region Makkah Al Mukarramah

Geographical data at the populated area level

The nearest city or village with a hospital					The nearest town or village that have a care center					The nearest town or village that have an education					Distance (Km) - type of road				Direction	Populated area	Emirate or governorate or municipality
Distance (Km) - type of road				City or village	Distance (Km) - type of road				City or village	Distance (Km) - type of road				City or village							
Sea route	Rough	Easy	asphalt		Sea route	Rough	Easy	asphalt		Sea route	Rough	Easy	asphalt		Sea route	Rough	Easy	asphalt			
0	0	20	45	Al Qunfudha h	0	0	0	20	Sabt Aljarah	0	0	0	20	Sabt Aljarah	0	0	0	20	South	Qarn Alkshshbh	Sabt Aljarah
0	0	3	45	Al Qunfudha h	0	0	0	8	Sabt Aljarah	0	0	0	8	Sabt Aljarah	0	0	0	8	Southwest	Qarn Alsulmaa	Sabt Aljarah
0	0	9	35	Al Qunfudha h	0	0	0	9	Sabt Aljarah	0	0	0	9	Sabt Aljarah	0	0	0	9	West	Hadab Habab	Sabt Aljarah
0	7	0	40	Al Qunfudha h	0	0	0	7	Sabt Aljarah	0	0	0	7	Sabt Aljarah	0	0	0	7	West	Almaqeaduh	Sabt Aljarah
0	0	5	45	Al Qunfudha h	0	0	0	15	Sabt Aljarah	0	0	10	0	Sabt Aljarah	0	0	0	15	North	Qarn Alfatih	Sabt Aljarah
0	0	3	52	Al Qunfudha h	0	0	3	13	Sabt Aljarah	0	0	10	0	Sabt Aljarah	0	0	3	13	North	Jaear	Sabt Aljarah
0	0	7	55	Al Qunfudha h	0	0	7	10	Sabt Aljarah	0	0	10	0	Sabt Aljarah	0	0	7	10	North	Subhana	Sabt Aljarah
0	35	0	45	Al Qunfudha h	0	0	0	35	Sabt Aljarah	0	10	0	0	Sabt Aljarah	0	0	0	35	Northeast	Alyatimuh	Sabt Aljarah
0	0	0	80	Al Qunfudha h	0	0	0	40	Sabt Aljarah	0	0	15	0	Sabt Aljarah	0	0	0	40	Northeast	Bilaqih	Sabt Aljarah
0	0	0	80	Al Qunfudha h	0	0	0	40	Sabt Aljarah	0	0	15	0	Sabt Aljarah	0	0	0	40	Northeast	Asrihat	Sabt Aljarah

The sixteenth services guide 2017_Region Makkah Al Mukarramah

Geographical data at the populated area level

The nearest city or village with a hospital					The nearest town or village that have a care center					The nearest town or village that have an education					Distance (Km) - type of road				Direction	Populated area	Emirate or governorate or municipality
Distance (Km) - type of road				City or village	Distance (Km) - type of road				City or village	Distance (Km) - type of road				City or village							
Sea route	Rough	Easy	asphalt		Sea route	Rough	Easy	asphalt		Sea route	Rough	Easy	asphalt		Sea route	Rough	Easy	asphalt			
0	0	0	65	Al Qunfudha h	0	0	0	20	Sabt Aljarah	0	0	5	0	Sabt Aljarah	0	0	0	20	North	Alkalf	Sabt Aljarah
0	0	0	65	Al Qunfudha h	0	0	0	20	Sabt Aljarah	0	0	0	5	Sabt Aljarah	0	0	0	20	North	Aleutf	Sabt Aljarah
0	0	0	70	Al Qunfudha h	0	0	0	25	Sabt Aljarah	0	0	0	0		0	0	0	25	North	Alshasruh	Sabt Aljarah
0	0	0	60	Al Qunfudha h	0	0	0	15	Sabt Aljarah	0	0	0	10	Sabt Aljarah	0	0	0	15	North	Alrahbuh	Sabt Aljarah
0	0	6	65	Al Qunfudha h	0	0	6	20	Sabt Aljarah	0	0	2	0	Sabt Aljarah	0	0	6	20	North	Hadab Zaylae	Sabt Aljarah
0	0	3	68	Al Qunfudha h	0	0	0	23	Sabt Aljarah	0	0	3	0	Sabt Aljarah	0	0	0	23	North	Qiasuh	Sabt Aljarah
0	0	7	65	Al Qunfudha h	0	0	7	20	Sabt Aljarah	0	0	6	0	Sabt Aljarah	0	0	7	20	North	Almizrab	Sabt Aljarah
0	0	5	65	Al Qunfudha h	0	0	0	25	Sabt Aljarah	0	0	7	0	Sabt Aljarah	0	0	0	25	Northeast	Almaqead	Sabt Aljarah
0	0	5	65	Al Qunfudha h	0	0	5	20	Sabt Aljarah	0	0	10	0	Sabt Aljarah	0	0	5	20	Southeast	Qarn Alhisa'	Sabt Aljarah
0	0	35	45	Al Qunfudha h	0	0	35	0	Sabt Aljarah	0	0	1	0	Sabt Aljarah	0	0	35	0	North	Alhadibuh	Sabt Aljarah

The sixteenth services guide 2017_Region Makkah Al Mukarramah

Geographical data at the populated area level

The nearest city or village with a hospital					The nearest town or village that have a care center					The nearest town or village that have an education					Distance (Km) - type of road				Direction	Populated area	Emirate or governorate or municipality
Distance (Km) - type of road				City or village	Distance (Km) - type of road				City or village	Distance (Km) - type of road				City or village							
Sea route	Rough	Easy	asphalt		Sea route	Rough	Easy	asphalt		Sea route	Rough	Easy	asphalt		Sea route	Rough	Easy	asphalt			
0	0	30	45	Al Qunfudha h	0	0	30	0	Sabt Aljarah	0	0	5	0	Sabt Aljarah	0	0	30	0	North	Dafinh	Sabt Aljarah
0	0	30	45	Al Qunfudha h	0	0	30	0	Sabt Aljarah	0	0	5	0	Sabt Aljarah	0	0	30	0	North	Almuribaa	Sabt Aljarah
0	35	0	45	Al Qunfudha h	0	0	0	35	Sabt Aljarah	0	0	2	0	Sabt Aljarah	0	0	0	35	North	Aljihah	Sabt Aljarah
0	0	35	45	Al Qunfudha h	0	0	0	35	Sabt Aljarah	0	0	0	0		0	0	0	35	North	Washaeah Himamah	Sabt Aljarah
0	0	30	45	Al Qunfudha h	0	0	0	30	Sabt Aljarah	0	0	5	0	Sabt Aljarah	0	0	0	30	North	Aljabruh	Sabt Aljarah
0	28	30	0	Al Qunfudha h	0	0	0	28	Sabt Aljarah	0	0	7	0	Sabt Aljarah	0	28	0	0	North	Alkitad	Sabt Aljarah
0	0	36	45	Al Qunfudha h	0	0	0	36	Sabt Aljarah	0	0	0	0		0	0	0	36	Northeast	Huqu Alqueud	Sabt Aljarah
0	37	0	45	Al Qunfudha h	0	0	0	37	Sabt Aljarah	0	0	1	0	Sabt Aljarah	0	0	0	37	Northeast	Almaqead	Sabt Aljarah
0	0	5	75	Al Qunfudha h	0	0	5	30	Sabt Aljarah	0	0	5	0	Sabt Aljarah	0	0	5	30	East	Ghabtah	Sabt Aljarah
0	0	38	45	Al Qunfudha h	0	0	0	38	Sabt Aljarah	0	0	8	0	Sabt Aljarah	0	0	0	38	East	Aldiyquh	Sabt Aljarah

The sixteenth services guide 2017_Region Makkah Al Mukarramah

Geographical data at the populated area level

The nearest city or village with a hospital					The nearest town or village that have a care center					The nearest town or village that have an education					Distance (Km) - type of road				Direction	Populated area	Emirate or governorate or municipality
Distance (Km) - type of road				City or village	Distance (Km) - type of road				City or village	Distance (Km) - type of road				City or village							
Sea route	Rough	Easy	asphalt		Sea route	Rough	Easy	asphalt		Sea route	Rough	Easy	asphalt		Sea route	Rough	Easy	asphalt			
0	0	25	45	Al Qunfudha h	0	0	0	25	Sabt Aljarah	0	0	10	0	Sabt Aljarah	0	0	0	25	Northeast	Khurm Almuharaquh	Sabt Aljarah
0	0	0	60	Al Qunfudha h	0	0	0	10	Khamis Harb	0	0	0	10	Khamis Harb	0	0	0	20	Southeast	Alquzuh	Sabt Aljarah
0	0	25	45	Al Qunfudha h	0	0	0	25	Sabt Aljarah	0	0	10	0	Sabt Aljarah	0	0	0	25	East	Aldahadhuh	Sabt Aljarah
0	0	42	45	Al Qunfudha h	0	0	0	42	Sabt Aljarah	0	0	10	0	Sabt Aljarah	0	0	0	42	East	Aleulub	Sabt Aljarah
0	0	30	45	Al Qunfudha h	0	0	0	30	Sabt Aljarah	0	0	12	0	Sabt Aljarah	0	0	0	30	Southeast	Almukhayrafuh	Sabt Aljarah
0	0	38	45	Al Qunfudha h	0	0	0	38	Sabt Aljarah	0	0	6	0	Sabt Aljarah	0	0	0	38	Southeast	Aleanabiat	Sabt Aljarah
0	45	0	45	Al Qunfudha h	0	0	0	45	Sabt Aljarah	0	5	0	0	Sabt Aljarah	0	0	0	45	Southeast	Harf Alhamra'	Sabt Aljarah
0	45	0	45	Al Qunfudha h	0	0	0	45	Sabt Aljarah	0	0	10	0	Sabt Aljarah	0	0	0	45	East	Haqu Dakan	Sabt Aljarah
0	50	0	45	Al Qunfudha h	0	0	0	50	Sabt Aljarah	0	8	0	0	Sabt Aljarah	0	0	0	50	Southeast	Alsharij	Sabt Aljarah
0	0	47	45	Al Qunfudha h	0	0	0	47	Sabt Aljarah	0	0	3	0	Sabt Aljarah	0	0	0	47	Southeast	Zabun	Sabt Aljarah

The sixteenth services guide 2017_Region Makkah Al Mukarramah

Geographical data at the populated area level

The nearest city or village with a hospital					The nearest town or village that have a care center					The nearest town or village that have an education					Distance (Km) - type of road				Direction	Populated area	Emirate or governorate or municipality
Distance (Km) - type of road				City or village	Distance (Km) - type of road				City or village	Distance (Km) - type of road				City or village							
Sea route	Rough	Easy	asphalt		Sea route	Rough	Easy	asphalt		Sea route	Rough	Easy	asphalt		Sea route	Rough	Easy	asphalt			
0	0	0	96	Al Qunfudha h	0	0	0	52	Sabt Aljarah	0	0	8	0	Sabt Aljarah	0	0	0	52	Southeast	Aleaynah	Sabt Aljarah
0	0	0	87	Al Qunfudha h	0	0	0	9	Khamis Harb	0	0	0	0		0	0	0	42	Southeast	Alsailat	Sabt Aljarah
0	0	0	93	Al Qunfudha h	0	0	0	48	Sabt Aljarah	0	0	6	0	Sabt Aljarah	0	0	0	48	Southeast	Almuthib	Sabt Aljarah
0	45	0	45	Al Qunfudha h	0	0	0	45	Sabt Aljarah	0	0	4	0	Sabt Aljarah	0	0	0	45	East	Alduwykhil	Sabt Aljarah
0	20	0	45	Al Qunfudha h	0	0	0	20	Sabt Aljarah	0	0	0	0		0	0	0	20	East	Harf Eabiana	Sabt Aljarah
0	35	0	45	Al Qunfudha h	0	0	0	35	Sabt Aljarah	0	10	0	0	Sabt Aljarah	0	0	0	35	Southeast	Harf Almaruwah	Sabt Aljarah
0	35	0	45	Al Qunfudha h	0	0	0	35	Sabt Aljarah	0	0	8	0	Sabt Aljarah	0	0	0	35	Southeast	Fariduh Alsiluh	Sabt Aljarah
0	30	0	45	Al Qunfudha h	0	0	0	30	Sabt Aljarah	0	0	15	0	Sabt Aljarah	0	0	0	30	Southeast	Hadhrif	Sabt Aljarah
0	0	25	45	Al Qunfudha h	0	0	0	25	Sabt Aljarah	0	0	20	0	Sabt Aljarah	0	0	0	25	Southeast	Muqfaluh	Sabt Aljarah
0	0	30	45	Al Qunfudha h	0	0	0	30	Sabt Aljarah	0	0	15	0	Sabt Aljarah	0	0	0	30	Southeast	Faqeah	Sabt Aljarah

The sixteenth services guide 2017_Region Makkah Al Mukarramah

Geographical data at the populated area level

The nearest city or village with a hospital					The nearest town or village that have a care center					The nearest town or village that have an education					Distance (Km) - type of road				Direction	Populated area	Emirate or governorate or municipality
Distance (Km) - type of road				City or village	Distance (Km) - type of road				City or village	Distance (Km) - type of road				City or village							
Sea route	Rough	Easy	asphalt		Sea route	Rough	Easy	asphalt		Sea route	Rough	Easy	asphalt		Sea route	Rough	Easy	asphalt			
0	0	0	95	Al Qunfudha h	0	0	0	50	Sabt Aljarah	0	0	7	0	Sabt Aljarah	0	0	0	50	South	Alkushana'	Sabt Aljarah
0	0	20	45	Al Qunfudha h	0	0	20	0	Khamis Harb	0	0	0	0		0	0	20	30	Southeast	Almueaqir	Sabt Aljarah
0	0	38	30	Al Qunfudha h	0	0	38	0	Khamis Harb	0	0	0	0		0	0	0	46	South	Alfaliq	Sabt Aljarah
0	45	0	45	Al Qunfudha h	0	0	0	55	Sabt Aljarah	0	0	10	0	Sabt Aljarah	0	0	0	55	South	Sawda' Ranih	Sabt Aljarah
0	0	20	50	Al Qunfudha h	0	0	0	65	Sabt Aljarah	0	0	20	0	Sabt Aljarah	0	0	0	65	South	Umm Altamaru	Sabt Aljarah
0	0	0	80	Al Qunfudha h	0	0	0	35	Sabt Aljarah	0	0	0	0		0	0	0	35	Southeast	Qazah	Sabt Aljarah
0	0	30	45	Al Qunfudha h	0	0	0	40	Sabt Aljarah	0	0	10	0	Sabt Aljarah	0	0	0	40	Southeast	Hashah Alzayr	Sabt Aljarah
0	33	0	12	Al Quz	0	28	0	0	Al Quz	0	10	0	0	Holi	0	40	0	0	Southwest	Alssaduh	Sabt Aljarah
0	0	25	45	Al Qunfudha h	0	0	25	0	Sabt Aljarah	0	0	0	0		0	0	25	0	Southwest	Malaqaa Alawdy	Sabt Aljarah
0	0	20	45	Al Qunfudha h	0	0	20	0	Sabt Aljarah	0	0	5	0	Sabt Aljarah	0	0	20	0	Southwest	Alnakhilat	Sabt Aljarah

The sixteenth services guide 2017_Region Makkah Al Mukarramah

Geographical data at the populated area level

The nearest city or village with a hospital					The nearest town or village that have a care center					The nearest town or village that have an education					Distance (Km) - type of road				Direction	Populated area	Emirate or governorate or municipality
Distance (Km) - type of road				City or village	Distance (Km) - type of road				City or village	Distance (Km) - type of road				City or village							
Sea route	Rough	Easy	asphalt		Sea route	Rough	Easy	asphalt		Sea route	Rough	Easy	asphalt		Sea route	Rough	Easy	asphalt			
0	0	25	45	Al Qunfudha h	0	0	25	0	Sabt Aljarah	0	0	1	0	Sabt Aljarah	0	0	25	0	South	Hayjah Aleid	Sabt Aljarah
0	0	15	45	Al Qunfudha h	0	0	15	0	Sabt Aljarah	0	0	10	0	Sabt Aljarah	0	0	15	0	South	Khatam Aljarah	Sabt Aljarah
0	0	10	45	Al Qunfudha h	0	0	10	0	Sabt Aljarah	0	0	10	0	Sabt Aljarah	0	0	10	0	Southwest	Aledabuh	Sabt Aljarah
0	0	30	45	Al Qunfudha h	0	0	0	30	Sabt Aljarah	0	0	5	0	Sabt Aljarah	0	0	0	30	North	Alkudua	Sabt Aljarah
0	0	30	45	Al Qunfudha h	0	0	0	22	Sabt Aljarah	0	0	0	22	Sabt Aljarah	0	0	0	22	Southeast	Qarn Altawil	Sabt Aljarah
0	0	0	65	Al Qunfudha h	0	0	0	0		0	0	0	0		0	0	0	65	Northeast	Thulatha' Alkharm	Thultha Al Khurma
0	0	0	66	Al Qunfudha h	0	0	0	1	Thultha Al Khurma	0	0	0	1	Thultha Al Khurma	0	0	0	1	Southeast	Khalfin	Thultha Al Khurma
0	0	0	66	Al Qunfudha h	0	0	0	1	Thultha Al Khurma	0	0	0	1	Thultha Al Khurma	0	0	0	1	Northeast	Alhabij	Thultha Al Khurma
0	0	0	70	Al Qunfudha h	0	0	0	5	Thultha Al Khurma	0	0	0	5	Thultha Al Khurma	0	0	0	5	Northeast	Hadab Almawt	Thultha Al Khurma
0	0	6	65	Al Qunfudha h	0	0	0	6	Thultha Al Khurma	0	0	0	6	Thultha Al Khurma	0	0	0	6	Northeast	Makhshush	Thultha Al Khurma

The sixteenth services guide 2017_Region Makkah Al Mukarramah

Geographical data at the populated area level

The nearest city or village with a hospital					The nearest town or village that have a care center					The nearest town or village that have an education					Distance (Km) - type of road				Direction	Populated area	Emirate or governorate or municipality
Distance (Km) - type of road				City or village	Distance (Km) - type of road				City or village	Distance (Km) - type of road				City or village							
Sea route	Rough	Easy	asphalt		Sea route	Rough	Easy	asphalt		Sea route	Rough	Easy	asphalt		Sea route	Rough	Easy	asphalt			
0	0	5	65	Al Qunfudha h	0	0	0	5	Thultha Al Khurma	0	0	0	5	Thultha Al Khurma	0	0	0	5	Northeast	Muribana	Thultha Al Khurma
0	0	2	65	Al Qunfudha h	0	0	0	2	Thultha Al Khurma	0	0	0	2	Thultha Al Khurma	0	0	0	2	North	Alhashfuh	Thultha Al Khurma
0	0	2	65	Al Qunfudha h	0	0	0	2	Thultha Al Khurma	0	0	0	2	Thultha Al Khurma	0	0	0	2	North	Hashah Bin Dhahabih	Thultha Al Khurma
0	0	10	65	Al Qunfudha h	0	0	0	10	Thultha Al Khurma	0	0	0	10	Thultha Al Khurma	0	0	0	10	North	Hadab Alhabil	Thultha Al Khurma
0	0	0	61	Al Qunfudha h	0	0	0	4	Thultha Al Khurma	0	0	0	4	Thultha Al Khurma	0	0	0	4	West	Almajdae	Thultha Al Khurma
0	0	0	62	Al Qunfudha h	0	0	0	3	Thultha Al Khurma	0	0	0	3	Thultha Al Khurma	0	0	0	3	West	Qarn Albanah	Thultha Al Khurma
0	0	0	62	Al Qunfudha h	0	0	0	5	Thultha Al Khurma	0	0	0	5	Thultha Al Khurma	0	0	0	5	Southwest	Qarn Aljoram	Thultha Al Khurma
0	0	0	62	Al Qunfudha h	0	0	0	4	Thultha Al Khurma	0	0	0	4	Thultha Al Khurma	0	0	0	4	West	Aldiamran	Thultha Al Khurma
0	0	0	62	Al Qunfudha h	0	0	0	3	Thultha Al Khurma	0	0	0	3	Thultha Al Khurma	0	0	0	3	Southwest	Alhadiba'	Thultha Al Khurma
0	0	0	60	Al Qunfudha h	0	0	0	5	Thultha Al Khurma	0	0	0	5	Thultha Al Khurma	0	0	0	5	West	Al Bin Eawwad	Thultha Al Khurma

The sixteenth services guide 2017_Region Makkah Al Mukarramah

Geographical data at the populated area level

The nearest city or village with a hospital					The nearest town or village that have a care center					The nearest town or village that have an education					Distance (Km) - type of road				Direction	Populated area	Emirate or governorate or municipality
Distance (Km) - type of road				City or village	Distance (Km) - type of road				City or village	Distance (Km) - type of road				City or village							
Sea route	Rough	Easy	asphalt		Sea route	Rough	Easy	asphalt		Sea route	Rough	Easy	asphalt		Sea route	Rough	Easy	asphalt			
0	0	0	60	Al Qunfudha h	0	0	0	8	Thultha Al Khurma	0	0	0	8	Thultha Al Khurma	0	0	0	8	West	Bilays	Thultha Al Khurma
0	0	0	58	Al Qunfudha h	0	0	0	9	Thultha Al Khurma	0	0	0	9	Thultha Al Khurma	0	0	0	9	West	Sialuh	Thultha Al Khurma
0	0	1	58	Al Qunfudha h	0	0	0	10	Thultha Al Khurma	0	0	0	10	Thultha Al Khurma	0	0	0	10	West	Qarn Alsarhah	Thultha Al Khurma
0	0	0	60	Al Qunfudha h	0	0	0	9	Thultha Al Khurma	0	0	0	9	Thultha Al Khurma	0	0	0	9	Southwest	Alhamra'	Thultha Al Khurma
0	0	0	55	Al Qunfudha h	0	0	0	10	Thultha Al Khurma	0	0	0	10	Thultha Al Khurma	0	0	0	10	Southwest	Alqatifuh	Thultha Al Khurma
0	0	0	59	Al Qunfudha h	0	0	0	10	Thultha Al Khurma	0	0	0	10	Thultha Al Khurma	0	0	0	10	Southwest	Shaeb Alkitad	Thultha Al Khurma
0	0	0	58	Al Qunfudha h	0	0	0	9	Thultha Al Khurma	0	0	0	9	Thultha Al Khurma	0	0	0	9	Southwest	Allahab	Thultha Al Khurma
0	0	0	65	Al Qunfudha h	0	0	0	15	Thultha Al Khurma	0	0	0	15	Thultha Al Khurma	0	0	0	15	Southwest	Dar Bin Musraeah	Thultha Al Khurma
0	0	0	63	Al Qunfudha h	0	0	0	2	Thultha Al Khurma	0	0	0	2	Thultha Al Khurma	0	0	0	2	South	Qarn Almajnuh	Thultha Al Khurma
0	0	0	64	Al Qunfudha h	0	0	0	3	Thultha Al Khurma	0	0	0	3	Thultha Al Khurma	0	0	0	3	Southeast	Wasalah	Thultha Al Khurma

The sixteenth services guide 2017_Region Makkah Al Mukarramah

Geographical data at the populated area level

The nearest city or village with a hospital					The nearest town or village that have a care center					The nearest town or village that have an education					Distance (Km) - type of road				Direction	Populated area	Emirate or governorate or municipality
Distance (Km) - type of road				City or village	Distance (Km) - type of road				City or village	Distance (Km) - type of road				City or village							
Sea route	Rough	Easy	asphalt		Sea route	Rough	Easy	asphalt		Sea route	Rough	Easy	asphalt		Sea route	Rough	Easy	asphalt			
0	20	0	45	Al Qunfudha h	0	0	0	20	Thultha Al Khurma	0	0	0	20	Thultha Al Khurma	0	0	0	20	Southwest	Alwasiqat	Thultha Al Khurma
0	20	0	65	Al Qunfudha h	0	20	0	0	Thultha Al Khurma	0	20	0	0	Thultha Al Khurma	0	20	0	0	Southeast	Bir Aldiyq	Thultha Al Khurma
0	0	0	20	Almuzayli f	0	0	0	0		0	0	0	0		0	0	0	65	North	Almasilim	Douqa
0	0	0	22	Almuzayli f	0	0	0	2	Douqa	0	0	0	2	Douqa	0	0	0	2	Northeast	Aldabuh	Douqa
0	0	0	23	Almuzayli f	0	0	0	3	Douqa	0	0	0	3	Douqa	0	0	0	3	Northeast	Alkandaruh	Douqa
0	0	4	23	Almuzayli f	0	0	4	3	Douqa	0	0	4	0	Douqa	0	0	4	3	Northeast	Alhamduh	Douqa
0	0	0	33	Almuzayli f	0	0	0	10	Douqa	0	0	0	4	Douqa	0	0	0	10	Northeast	Altynuh	Douqa
0	0	11	40	Al Qunfudha h	0	0	0	11	Douqa	0	0	5	0	Douqa	0	0	0	11	Northeast	Aleuqad	Douqa
0	0	0	30	Almuzayli f	0	0	0	12	Douqa	0	0	0	0		0	0	0	12	North	Shaeiruh	Douqa
0	0	0	31	Almuzayli f	0	0	0	11	Douqa	0	0	0	5	Douqa	0	0	0	11	North	Alharaf	Douqa

The sixteenth services guide 2017_Region Makkah Al Mukarramah

Geographical data at the populated area level

The nearest city or village with a hospital					The nearest town or village that have a care center					The nearest town or village that have an education					Distance (Km) - type of road				Direction	Populated area	Emirate or governorate or municipality
Distance (Km) - type of road				City or village	Distance (Km) - type of road				City or village	Distance (Km) - type of road				City or village							
Sea route	Rough	Easy	asphalt		Sea route	Rough	Easy	asphalt		Sea route	Rough	Easy	asphalt		Sea route	Rough	Easy	asphalt			
0	0	0	29	Almuzaylif	0	0	0	9	Douqa	0	0	0	9	Douqa	0	0	0	9	Northeast	Alhadabuh Alsharqih	Douqa
0	0	0	33	Almuzaylif	0	0	0	13	Douqa	0	0	0	13	Douqa	0	0	0	13	North	Qarih Alqra	Douqa
0	0	0	30	Almuzaylif	0	0	0	15	Douqa	0	0	4	0	Douqa	0	0	0	15	North	Aleaqduh	Douqa
0	0	0	34	Almuzaylif	0	0	0	14	Douqa	0	0	5	0	Douqa	0	0	0	14	North	Muthibah	Douqa
0	15	0	20	Almuzaylif	0	15	0	0	Douqa	0	4	0	0	Douqa	0	15	0	0	North	Almadie	Douqa
0	0	4	31	Almuzaylif	0	0	4	11	Douqa	0	0	4	4	Douqa	0	0	4	11	Northwest	Turabih	Douqa
0	0	5	25	Almuzaylif	0	0	5	5	Douqa	0	0	3	3	Douqa	0	0	5	5	North	Abwhraba	Douqa
0	0	0	27	Almuzaylif	0	0	0	7	Douqa	0	0	0	1	Douqa	0	0	0	7	Northwest	Easilh	Douqa
0	0	10	25	Almuzaylif	0	0	10	10	Douqa	0	0	10	0	Douqa	0	0	10	10	West	Alqaeaqie	Douqa
0	0	0	35	Almuzaylif	0	0	0	15	Douqa	0	0	0	1	Douqa	0	0	0	15	West	Altarahiuh	Douqa

The sixteenth services guide 2017_Region Makkah Al Mukarramah

Geographical data at the populated area level

The nearest city or village with a hospital					The nearest town or village that have a care center					The nearest town or village that have an education					Distance (Km) - type of road				Direction	Populated area	Emirate or governorate or municipality
Distance (Km) - type of road				City or village	Distance (Km) - type of road				City or village	Distance (Km) - type of road				City or village							
Sea route	Rough	Easy	asphalt		Sea route	Rough	Easy	asphalt		Sea route	Rough	Easy	asphalt		Sea route	Rough	Easy	asphalt			
0	0	0	35	Almuzaylif	0	0	0	20	Douqa	0	0	0	0	Douqa	0	0	0	20	West	Almasacid	Douqa
0	0	15	20	Almuzaylif	0	0	15	0	Douqa	0	0	5	0	Douqa	0	0	15	0	West	Almuradim	Douqa
0	0	7	28	Almuzaylif	0	0	7	7	Douqa	0	0	4	0	Douqa	0	0	7	7	West	Almurabi	Douqa
0	0	0	50	Almuzaylif	0	0	0	25	Douqa	0	0	0	25	Douqa	0	0	0	30	West	Althalajuh	Douqa
0	0	0	30	Almuzaylif	0	0	0	0	Douqa	0	0	0	0	Douqa	0	0	0	10	Southwest	Dawquh Al'Uwlaa	Douqa
0	0	0	25	Almuzaylif	0	0	0	16	Douqa	0	0	0	16	Douqa	0	0	0	16	Southwest	Aljarabuh Alsharqih	Douqa
0	0	5	30	Almuzaylif	0	0	10	0	Douqa	0	0	10	0	Douqa	0	0	10	10	Southwest	Qaemusih	Douqa
0	0	15	5	Almuzaylif	0	0	15	10	Douqa	0	0	15	10	Douqa	0	0	15	15	Southwest	Alraayqih	Douqa
0	0	15	5	Almuzaylif	0	0	15	10	Douqa	0	0	15	10	Douqa	0	0	15	15	Southwest	Umm Albaer	Douqa
0	0	0	40	Almuzaylif	0	0	0	23	Douqa	0	0	0	23	Douqa	0	0	0	25	Southwest	Alkaradimuh	Douqa

The sixteenth services guide 2017_Region Makkah Al Mukarramah

Geographical data at the populated area level

The nearest city or village with a hospital					The nearest town or village that have a care center					The nearest town or village that have an education					Distance (Km) - type of road				Direction	Populated area	Emirate or governorate or municipality
Distance (Km) - type of road				City or village	Distance (Km) - type of road				City or village	Distance (Km) - type of road				City or village							
Sea route	Rough	Easy	asphalt		Sea route	Rough	Easy	asphalt		Sea route	Rough	Easy	asphalt		Sea route	Rough	Easy	asphalt			
0	0	8	10	Almuzaylif	0	0	8	10	Douqa	0	0	8	10	Douqa	0	0	8	10	Southwest	Umm Alhadhiq (Ama Alhali)	Douqa
0	0	0	10	Almuzaylif	0	0	0	5	Douqa	0	0	0	5	Douqa	0	0	0	17	Southwest	Madasusuh	Douqa
0	0	0	27	Almuzaylif	0	0	7	0	Douqa	0	0	7	0	Douqa	0	0	0	8	Southwest	Kuduh Alhusan	Douqa
0	0	15	20	Almuzaylif	0	0	12	0	Douqa	0	0	10	0	Douqa	0	0	15	0	Southwest	Aljarabuh Algharbayuh	Douqa
0	0	20	20	Almuzaylif	0	0	3	22	Douqa	0	0	20	0	Douqa	0	0	3	22	Southwest	Althaelabiuh	Douqa
0	0	10	17	Almuzaylif	0	0	10	0	Douqa	0	0	10	0	Douqa	0	0	10	10	Southwest	Alhajirih	Douqa
0	0	0	20	Almuzaylif	0	0	0	8	Douqa	0	0	0	8	Douqa	0	0	0	27	Southwest	Almihjaruh	Douqa
0	0	5	25	Almuzaylif	0	0	5	0	Douqa	0	0	5	0	Douqa	0	0	10	15	Southwest	Kiad	Douqa
0	0	3	17	Almuzaylif	0	0	0	3	Douqa	0	0	0	3	Douqa	0	0	0	26	Southwest	Kuduh Alealawin	Douqa
0	0	5	10	Almuzaylif	0	0	5	0	Douqa	0	0	5	0	Douqa	0	0	5	10	Southwest	Alshaebuh	Douqa

The sixteenth services guide 2017_Region Makkah Al Mukarramah

Geographical data at the populated area level

The nearest city or village with a hospital					The nearest town or village that have a care center					The nearest town or village that have an education					Distance (Km) - type of road				Direction	Populated area	Emirate or governorate or municipality
Distance (Km) - type of road				City or village	Distance (Km) - type of road				City or village	Distance (Km) - type of road				City or village							
Sea route	Rough	Easy	asphalt		Sea route	Rough	Easy	asphalt		Sea route	Rough	Easy	asphalt		Sea route	Rough	Easy	asphalt			
0	0	3	12	Almuzaylif	0	0	3	0	Douqa	0	0	3	0	Douqa	0	0	3	10	Southwest	Alkuduh	Douqa
0	0	3	15	Almuzaylif	0	0	3	0	Douqa	0	0	3	0	Douqa	0	0	3	10	Southwest	Almusaeidiuh	Douqa
0	0	25	10	Almuzaylif	0	0	20	0	Douqa	0	0	20	0	Douqa	0	0	25	0	Southwest	Farm of Hsin Muhamad Kajam	Douqa
0	0	0	10	Almuzaylif	0	0	5	0	Douqa	0	0	5	0	Douqa	0	0	0	7	Southwest	Alkhayruh	Douqa
0	0	0	17	Almuzaylif	0	0	0	2	Douqa	0	0	0	0		0	0	0	6	Southwest	Abwaldrm	Douqa
0	0	0	19	Almuzaylif	0	0	0	2	Douqa	0	0	0	2	Douqa	0	0	0	4	Southwest	Musharaf	Douqa
0	0	0	22	Almuzaylif	0	0	0	2	Douqa	0	0	0	2	Douqa	0	0	0	2	West	Albaradiuh	Douqa
0	0	0	23	Almuzaylif	0	0	0	3	Douqa	0	0	0	3	Douqa	0	0	0	3	Northeast	Alqadih	Douqa
0	0	4	24	Almuzaylif	0	0	4	4	Douqa	0	0	4	0	Douqa	0	0	4	4	Northeast	Alhusaynat	Douqa
0	0	0	37	Al Quz	0	0	0	0		0	0	0	0		0	0	0	85	South	Makhshush	Kenana

The sixteenth services guide 2017_Region Makkah Al Mukarramah

Geographical data at the populated area level

The nearest city or village with a hospital					The nearest town or village that have a care center					The nearest town or village that have an education					Distance (Km) - type of road				Direction	Populated area	Emirate or governorate or municipality
Distance (Km) - type of road				City or village	Distance (Km) - type of road				City or village	Distance (Km) - type of road				City or village							
Sea route	Rough	Easy	asphalt		Sea route	Rough	Easy	asphalt		Sea route	Rough	Easy	asphalt		Sea route	Rough	Easy	asphalt			
0	0	0	42	Al Quz	0	0	0	7	Kenana	0	0	0	3	Kenana	0	0	0	7	Northeast	Almaeashih	Kenana
0	0	0	30	Al Quz	0	0	0	3	Kenana	0	0	0	3	Kenana	0	0	0	3	Northeast	Fasalah	Kenana
0	0	0	41	Al Quz	0	0	0	4	Kenana	0	0	0	4	Kenana	0	0	0	4	North	Alshiyueh	Kenana
0	0	0	39	Al Quz	0	0	0	8	Kenana	0	0	0	0		0	0	0	8	North	Alsaaduh (Hlaa Alqadiym)	Kenana
0	0	0	40	Al Quz	0	0	0	2	Kenana	0	0	0	2	Kenana	0	0	0	2	West	Alssaduh Al Mahab	Kenana
0	0	0	43	Al Quz	0	0	0	14	Kenana	0	0	0	14	Kenana	0	0	0	14	Northwest	Rabieuh Alhjaruh	Kenana
0	0	0	46	Al Quz	0	0	0	13	Kenana	0	0	0	3	Kenana	0	0	0	13	Northwest	Alkhushieaa	Kenana
0	0	0	33	Al Quz	0	0	0	10	Kenana	0	0	0	0		0	0	0	10	North	Alsulb	Kenana
0	0	0	51	Al Quz	0	0	0	15	Kenana	0	0	0	5	Kenana	0	0	0	15	Northwest	Wayinat Hawman (Aljndab)	Kenana
0	0	0	40	Al Quz	0	0	0	7	Kenana	0	0	0	0		0	0	0	7	East	Aleasama	Kenana

Geographical data at the populated area level

The nearest city or village with a hospital					The nearest town or village that have a care center					The nearest town or village that have an education					Distance (Km) - type of road				Direction	Populated area	Emirate or governorate or municipality
Distance (Km) - type of road				City or village	Distance (Km) - type of road				City or village	Distance (Km) - type of road				City or village							
Sea route	Rough	Easy	asphalt		Sea route	Rough	Easy	asphalt		Sea route	Rough	Easy	asphalt		Sea route	Rough	Easy	asphalt			
0	0	0	41	Al Quz	0	0	0	8	Kenana	0	0	0	0		0	0	0	8	East	Alfalhuh	Kenana
0	0	0	41	Al Quz	0	0	0	8	Kenana	0	0	0	2	Kenana	0	0	0	8	East	Alwasqah	Kenana
0	0	0	47	Al Quz	0	0	0	12	Kenana	0	0	0	0		0	0	0	12	Southeast	Alfahimuh	Kenana
0	0	0	51	Al Quz	0	0	0	15	Kenana	0	0	0	1	Kenana	0	0	0	15	South	Eashuruh	Kenana
0	0	0	52	Al Quz	0	0	0	15	Kenana	0	0	0	1	Kenana	0	0	0	15	South	Alkuduh	Kenana
0	0	0	54	Al Quz	0	0	0	15	Kenana	0	0	0	0		0	0	0	15	South	Abwaljizeh	Kenana
0	0	0	52	Al Quz	0	0	0	16	Kenana	0	0	0	2	Kenana	0	0	0	16	South	Abwalghrfh	Kenana
0	0	0	56	Al Quz	0	0	0	17	Kenana	0	0	0	8	Kenana	0	0	0	17	South	Alrun	Kenana
0	0	0	37	Al Quz	0	0	0	4	Kenana	0	0	0	3	Kenana	0	0	0	4	Southwest	Aleadhir	Kenana
0	0	0	18	Al Qunfudha h	0	0	0	0		0	0	0	0		0	0	0	18	East	Ahd Banaa Zayd	Uhd bani Zeid

The sixteenth services guide 2017_Region Makkah Al Mukarramah

Geographical data at the populated area level

The nearest city or village with a hospital					The nearest town or village that have a care center					The nearest town or village that have an education					Distance (Km) - type of road				Direction	Populated area	Emirate or governorate or municipality
Distance (Km) - type of road				City or village	Distance (Km) - type of road				City or village	Distance (Km) - type of road				City or village							
Sea route	Rough	Easy	asphalt		Sea route	Rough	Easy	asphalt		Sea route	Rough	Easy	asphalt		Sea route	Rough	Easy	asphalt			
0	0	0	21	Al Qunfudha h	0	0	0	3	Uhd bani Zeid	0	0	0	3	Uhd bani Zeid	0	0	0	3	Northeast	Alraduh	Uhd bani Zeid
0	0	0	19	Al Qunfudha h	0	0	0	1	Uhd bani Zeid	0	0	0	1	Uhd bani Zeid	0	0	0	1	Southwest	Aljulmuh	Uhd bani Zeid
0	0	0	18	Al Qunfudha h	0	0	0	1	Uhd bani Zeid	0	0	0	0		0	0	0	1	Southwest	Alqae Al'Aelaa (Aljadid)	Uhd bani Zeid
0	0	0	18	Al Qunfudha h	0	0	0	1	Uhd bani Zeid	0	0	0	1	Uhd bani Zeid	0	0	0	1	Southwest	Alqae Al'Awsat	Uhd bani Zeid
0	0	0	7	Al Qunfudha h	0	0	0	5	Al Qunfudha h	0	0	0	2	Uhd bani Zeid	0	0	0	5	Southwest	Alsaalihu	Uhd bani Zeid
0	0	0	18	Al Qunfudha h	0	0	0	1	Uhd bani Zeid	0	0	0	0		0	0	0	1	Southwest	Alqae Al'Asfal	Uhd bani Zeid
0	0	0	11	Al Qunfudha h	0	0	0	6	Al Qunfudha h	0	0	0	3	Uhd bani Zeid	0	0	0	6	Southwest	Aldaedaa	Uhd bani Zeid
0	0	0	11	Al Qunfudha h	0	0	0	7	Al Qunfudha h	0	0	0	3	Uhd bani Zeid	0	0	0	7	Southwest	Wa'Adaa Harun	Uhd bani Zeid
0	0	0	18	Al Qunfudha h	0	0	0	1	Uhd bani Zeid	0	0	0	1	Uhd bani Zeid	0	0	0	1	East	Alqiearuh	Uhd bani Zeid
0	0	0	23	Al Qunfudha h	0	0	0	6	Uhd bani Zeid	0	0	0	6	Uhd bani Zeid	0	0	0	6	Southeast	Al Shidad	Uhd bani Zeid

The sixteenth services guide 2017_Region Makkah Al Mukarramah

Geographical data at the populated area level

The nearest city or village with a hospital					The nearest town or village that have a care center					The nearest town or village that have an education					Distance (Km) - type of road				Direction	Populated area	Emirate or governorate or municipality
Distance (Km) - type of road				City or village	Distance (Km) - type of road				City or village	Distance (Km) - type of road				City or village							
Sea route	Rough	Easy	asphalt		Sea route	Rough	Easy	asphalt		Sea route	Rough	Easy	asphalt		Sea route	Rough	Easy	asphalt			
0	0	0	20	Al Qunfudha h	0	0	0	2	Uhd bani Zeid	0	0	0	2	Uhd bani Zeid	0	0	0	2	Southeast	Alsali	Uhd bani Zeid
0	0	0	22	Al Qunfudha h	0	0	0	4	Uhd bani Zeid	0	0	0	4	Uhd bani Zeid	0	0	0	4	Southeast	Sayal	Uhd bani Zeid
0	0	0	25	Al Qunfudha h	0	0	0	11	Uhd bani Zeid	0	0	0	11	Uhd bani Zeid	0	0	0	11	Southeast	Shaynan	Uhd bani Zeid
0	0	0	30	Al Qunfudha h	0	0	0	13	Uhd bani Zeid	0	0	0	0	Uhd bani Zeid	0	0	0	13	South	Al Ziad	Uhd bani Zeid
0	0	0	30	Al Qunfudha h	0	0	0	14	Uhd bani Zeid	0	0	0	14	Uhd bani Zeid	0	0	0	14	South	Alshaebuh	Uhd bani Zeid
0	0	0	19	Al Qunfudha h	0	0	0	1	Uhd bani Zeid	0	0	0	1	Uhd bani Zeid	0	0	0	1	North	Qawz Barbud	Uhd bani Zeid
0	0	0	19	Al Qunfudha h	0	0	0	1	Uhd bani Zeid	0	0	0	1	Uhd bani Zeid	0	0	0	1	Northeast	Eynh	Uhd bani Zeid
0	0	0	23	Al Qunfudha h	0	0	0	1	Uhd bani Zeid	0	0	0	1	Uhd bani Zeid	0	0	0	1	Northwest	Quz Albus	Uhd bani Zeid
0	0	0	23	Al Qunfudha h	0	0	0	1	Uhd bani Zeid	0	0	0	1	Uhd bani Zeid	0	0	0	1	East	Aleaqduh	Uhd bani Zeid
0	0	0	35	Al Qunfudha h	0	0	0	10	Uhd bani Zeid	0	0	0	2	Uhd bani Zeid	0	0	0	10	Northeast	Shaeb Aldhiyb	Uhd bani Zeid

The sixteenth services guide 2017_Region Makkah Al Mukarramah

Geographical data at the populated area level

The nearest city or village with a hospital					The nearest town or village that have a care center					The nearest town or village that have an education					Distance (Km) - type of road				Direction	Populated area	Emirate or governorate or municipality
Distance (Km) - type of road				City or village	Distance (Km) - type of road				City or village	Distance (Km) - type of road				City or village							
Sea route	Rough	Easy	asphalt		Sea route	Rough	Easy	asphalt		Sea route	Rough	Easy	asphalt		Sea route	Rough	Easy	asphalt			
0	0	11	18	Al Qunfudha h	0	0	0	11	Uhd bani Zeid	0	0	4	0	Uhd bani Zeid	0	0	0	11	East	Shaeb Aldaan	Uhd bani Zeid
0	0	11	18	Al Qunfudha h	0	0	0	11	Uhd bani Zeid	0	0	0	11	Uhd bani Zeid	0	0	0	11	East	Shaeb Albyd	Uhd bani Zeid
0	0	0	25	Al Qunfudha h	0	0	0	3	Uhd bani Zeid	0	0	0	3	Uhd bani Zeid	0	0	0	3	Northeast	Alsakhiruh	Uhd bani Zeid
0	0	0	19	Al Qunfudha h	0	0	0	1	Uhd bani Zeid	0	0	0	1	Uhd bani Zeid	0	0	0	1	Northeast	Dar Almashayikh	Uhd bani Zeid
0	0	0	23	Al Qunfudha h	0	0	0	4	Uhd bani Zeid	0	0	0	4	Uhd bani Zeid	0	0	0	4	Northeast	Qarn Alzilaluh	Uhd bani Zeid
0	0	0	37	Al Qunfudha h	0	0	0	15	Uhd bani Zeid	0	0	0	15	Uhd bani Zeid	0	0	0	15	Northeast	Shaeb Samir	Uhd bani Zeid
0	0	0	20	Al Qunfudha h	0	0	0	2	Uhd bani Zeid	0	0	0	2	Uhd bani Zeid	0	0	0	2	Northeast	Aleulub	Uhd bani Zeid
0	0	0	28	Al Qunfudha h	0	0	0	10	Uhd bani Zeid	0	0	0	0	Uhd bani Zeid	0	0	0	10	Northeast	Umm Alsilm	Uhd bani Zeid
0	0	0	32	Al Qunfudha h	0	0	0	14	Uhd bani Zeid	0	0	0	3	Uhd bani Zeid	0	0	0	14	East	Ghurur	Uhd bani Zeid
0	0	0	33	Al Qunfudha h	0	0	0	15	Uhd bani Zeid	0	0	0	5	Uhd bani Zeid	0	0	0	15	Northeast	Hadab Alkhayl	Uhd bani Zeid

The sixteenth services guide 2017_Region Makkah Al Mukarramah

Geographical data at the populated area level

The nearest city or village with a hospital					The nearest town or village that have a care center					The nearest town or village that have an education					Distance (Km) - type of road				Direction	Populated area	Emirate or governorate or municipality
Distance (Km) - type of road				City or village	Distance (Km) - type of road				City or village	Distance (Km) - type of road				City or village							
Sea route	Rough	Easy	asphalt		Sea route	Rough	Easy	asphalt		Sea route	Rough	Easy	asphalt		Sea route	Rough	Easy	asphalt			
0	0	0	25	Al Qunfudha h	0	0	0	7	Uhd bani Zeid	0	0	0	0	Uhd bani Zeid	0	0	0	7	North	Eamarat	Uhd bani Zeid
0	0	0	26	Al Qunfudha h	0	0	0	8	Uhd bani Zeid	0	0	0	0	Uhd bani Zeid	0	0	0	8	Northeast	Alfarshuh	Uhd bani Zeid
0	0	0	33	Al Qunfudha h	0	0	0	15	Uhd bani Zeid	0	0	0	0	Uhd bani Zeid	0	0	0	15	Northeast	Aleamayir	Uhd bani Zeid
0	0	0	25	Al Qunfudha h	0	0	0	7	Uhd bani Zeid	0	0	0	1	Uhd bani Zeid	0	0	0	7	North	Aldiraein	Uhd bani Zeid
0	0	0	25	Al Qunfudha h	0	0	0	14	Uhd bani Zeid	0	0	0	1	Uhd bani Zeid	0	0	0	14	Northwest	Byr Zahara'	Uhd bani Zeid
0	0	0	25	Al Qunfudha h	0	0	0	7	Uhd bani Zeid	0	0	0	3	Uhd bani Zeid	0	0	0	7	North	Alsarh	Uhd bani Zeid
0	0	0	24	Al Qunfudha h	0	0	0	6	Uhd bani Zeid	0	0	0	2	Uhd bani Zeid	0	0	0	6	Northwest	Aljawabiruh	Uhd bani Zeid
0	0	0	15	Al Qunfudha h	0	0	0	15	Uhd bani Zeid	0	0	0	15	Uhd bani Zeid	0	0	0	15	Northwest	Dar Aleabid	Uhd bani Zeid
0	0	0	20	Al Qunfudha h	0	0	0	10	Uhd bani Zeid	0	0	0	6	Uhd bani Zeid	0	0	0	10	Northeast	Umm Alsilm	Uhd bani Zeid
0	0	0	21	Al Qunfudha h	0	0	0	3	Uhd bani Zeid	0	0	0	2	Uhd bani Zeid	0	0	0	3	Southwest	Albatatish	Uhd bani Zeid

The sixteenth services guide 2017_Region Makkah Al Mukarramah

Geographical data at the populated area level

The nearest city or village with a hospital					The nearest town or village that have a care center					The nearest town or village that have an education					Distance (Km) - type of road				Direction	Populated area	Emirate or governorate or municipality
Distance (Km) - type of road				City or village	Distance (Km) - type of road				City or village	Distance (Km) - type of road				City or village							
Sea route	Rough	Easy	asphalt		Sea route	Rough	Easy	asphalt		Sea route	Rough	Easy	asphalt		Sea route	Rough	Easy	asphalt			
0	0	0	15	Al Qunfudha h	0	0	0	13	Uhd bani Zeid	0	0	0	0		0	0	0	13	Northwest	Alssalihaa Aljadid	Uhd bani Zeid
0	0	0	15	Al Qunfudha h	0	0	0	10	Uhd bani Zeid	0	0	0	2	Uhd bani Zeid	0	0	0	10	West	Aleshm	Uhd bani Zeid
0	0	0	15	Al Qunfudha h	0	0	0	1	Uhd bani Zeid	0	0	0	1	Uhd bani Zeid	0	0	0	1	West	Sanq	Uhd bani Zeid
0	0	0	20	Al Qunfudha h	0	0	0	15	Uhd bani Zeid	0	0	0	1	Uhd bani Zeid	0	0	0	15	Northwest	Alzzahir	Uhd bani Zeid
0	0	0	15	Al Qunfudha h	0	0	0	15	Uhd bani Zeid	0	0	0	0		0	0	0	15	West	Alsaalihaa Alqadim	Uhd bani Zeid
0	0	0	10	Al Qunfudha h	0	0	0	15	Uhd bani Zeid	0	0	0	1	Uhd bani Zeid	0	0	0	15	West	Alhabiruh	Uhd bani Zeid
0	0	0	10	Al Qunfudha h	0	0	0	16	Uhd bani Zeid	0	0	0	3	Uhd bani Zeid	0	0	0	16	West	Alththayih	Uhd bani Zeid
0	0	0	10	Al Qunfudha h	0	0	0	16	Uhd bani Zeid	0	0	0	2	Uhd bani Zeid	0	0	0	16	West	Alariq	Uhd bani Zeid
0	0	0	12	Al Qunfudha h	0	0	0	7	Uhd bani Zeid	0	0	0	2	Uhd bani Zeid	0	0	0	7	West	Alrajban	Uhd bani Zeid
0	0	0	3	Al Qunfudha h	0	0	0	3	Al Qunfudha h	0	0	0	3	Al Qunfudhah	0	0	0	20	West	Dar Rabieuh (Ama Aljaram)	Uhd bani Zeid

The sixteenth services guide 2017_Region Makkah Al Mukarramah

Geographical data at the populated area level

The nearest city or village with a hospital					The nearest town or village that have a care center					The nearest town or village that have an education					Distance (Km) - type of road				Direction	Populated area	Emirate or governorate or municipality
Distance (Km) - type of road				City or village	Distance (Km) - type of road				City or village	Distance (Km) - type of road				City or village							
Sea route	Rough	Easy	asphalt		Sea route	Rough	Easy	asphalt		Sea route	Rough	Easy	asphalt		Sea route	Rough	Easy	asphalt			
0	0	0	3	Al Qunfudha h	0	0	0	3	Al Qunfudha h	0	0	0	3	Al Qunfudhah	0	0	0	20	West	Alsafasif	Uhd bani Zeid
0	0	0	10	Al Qunfudha h	0	0	0	10	Al Qunfudha h	0	0	0	0		0	0	0	17	West	Aleamudih	Uhd bani Zeid
0	0	0	8	Al Qunfudha h	0	0	0	8	Al Qunfudha h	0	0	0	4	Uhd bani Zeid	0	0	0	20	West	Althaealibuh	Uhd bani Zeid
0	0	0	7	Al Qunfudha h	0	0	0	7	Al Qunfudha h	0	0	0	0		0	0	0	20	West	Rahman	Uhd bani Zeid
0	0	0	10	Al Qunfudha h	0	0	0	10	Al Qunfudha h	0	0	0	2	Uhd bani Zeid	0	0	0	17	West	Alhnwd	Uhd bani Zeid
0	0	0	10	Al Qunfudha h	0	0	0	10	Al Qunfudha h	0	0	0	2	Uhd bani Zeid	0	0	0	17	West	Almatarih	Uhd bani Zeid
0	0	0	7	Al Qunfudha h	0	0	0	7	Al Qunfudha h	0	0	0	1	Uhd bani Zeid	0	0	0	20	West	Albarmuh	Uhd bani Zeid
0	0	0	60	Al Qunfudha h	0	0	0	0		0	0	0	0		0	0	0	60	East	Khamis Harb	Khamis Harb
0	0	5	90	Al Qunfudha h	0	0	0	0		0	0	0	0		0	0	5	90	Northeast	Alraayim	Al Raym
0	0	10	90	Al Qunfudha h	0	0	5	0	Southern Ordyat	0	0	0	5	Al Raym	0	0	0	5	South	Salieuh	Al Raym

The sixteenth services guide 2017_Region Makkah Al Mukarramah

Geographical data at the populated area level

The nearest city or village with a hospital					The nearest town or village that have a care center					The nearest town or village that have an education					Distance (Km) - type of road				Direction	Populated area	Emirate or governorate or municipality
Distance (Km) - type of road				City or village	Distance (Km) - type of road				City or village	Distance (Km) - type of road				City or village							
Sea route	Rough	Easy	asphalt		Sea route	Rough	Easy	asphalt		Sea route	Rough	Easy	asphalt		Sea route	Rough	Easy	asphalt			
0	10	0	85	Al Qunfudha h	0	0	0	2	Al Quz	0	0	0	2	Al Quz	0	10	0	5	Southwest	Alkhanfah	Al Raym
0	0	15	90	Al Qunfudha h	0	0	10	0	Northern Ordyat	0	0	0	10	Al Raym	0	0	0	10	North	Aldawima	Al Raym
0	0	0	0		0	0	0	0		0	0	0	0		0	0	0	190	South	Alliyth	Al Lith
0	12	0	0	Al Lith	0	12	0	0	Al Lith	0	12	0	0	Al Lith	0	12	0	0	East	Sukaranuh	Al Lith
0	16	0	0	Al Lith	0	16	0	0	Al Lith	0	16	0	0	Al Lith	0	16	0	0	Southeast	Albalha'	Al Lith
0	0	0	27	Al Lith	0	0	0	0		0	0	0	0		0	0	0	27	Northeast	Almarzuz	Ghamiqa
0	0	3	22	Al Lith	0	0	0	3	Ghamiqa	0	0	0	3	Ghamiqa	0	0	0	3	South	Almasafi	Ghamiqa
0	0	7	16	Al Lith	0	0	0	7	Ghamiqa	0	0	0	7	Ghamiqa	0	0	0	7	South	Aleynat	Ghamiqa
0	0	0	31	Al Lith	0	4	0	0	Ghamiqa	0	4	0	0	Ghamiqa	0	4	0	0	Northeast	Munyakhalat	Ghamiqa
0	0	6	27	Al Lith	0	6	0	0	Ghamiqa	0	6	0	0	Ghamiqa	0	6	0	0	North	Alaisiead	Ghamiqa

The sixteenth services guide 2017_Region Makkah Al Mukarramah

Geographical data at the populated area level

The nearest city or village with a hospital					The nearest town or village that have a care center					The nearest town or village that have an education					Distance (Km) - type of road				Direction	Populated area	Emirate or governorate or municipality
Distance (Km) - type of road				City or village	Distance (Km) - type of road				City or village	Distance (Km) - type of road				City or village							
Sea route	Rough	Easy	asphalt		Sea route	Rough	Easy	asphalt		Sea route	Rough	Easy	asphalt		Sea route	Rough	Easy	asphalt			
0	0	7	27	Al Lith	0	0	7	0	Ghamiqa	0	0	7	0	Ghamiqa	0	0	7	0	Southeast	Umm Alrakib	Ghamiqa
0	0	0	45	Al Lith	0	0	0	3	Ghamiqa	0	0	0	3	Ghamiqa	0	0	0	3	North	Aldamuw	Ghamiqa
0	0	0	45	Al Lith	0	0	0	12	Ghamiqa	0	0	0	12	Ghamiqa	0	0	0	12	North	Alnayluh	Ghamiqa
0	0	0	45	Al Lith	0	0	0	12	Ghamiqa	0	0	0	12	Ghamiqa	0	0	0	12	North	Baraqtan	Ghamiqa
0	0	0	45	Al Lith	0	0	0	18	Ghamiqa	0	0	0	18	Ghamiqa	0	0	0	18	North	Almilaha'	Ghamiqa
0	0	0	45	Al Lith	0	0	0	18	Ghamiqa	0	0	0	0		0	0	0	18	North	Alma' Alharu	Ghamiqa
0	0	6	27	Al Lith	0	0	6	0	Ghamiqa	0	0	6	0	Ghamiqa	0	0	6	0	North	Almadira'	Ghamiqa
0	7	0	26	Al Lith	0	7	0	0	Ghamiqa	0	7	0	0	Ghamiqa	0	7	0	0	North	Alwarimuh	Ghamiqa
0	0	10	52	Al Lith	0	0	0	0		0	0	0	0		0	0	10	35	North	Mustanqae	Ghamiqa
0	0	0	27	Al Lith	0	0	2	2	Ghamiqa	0	0	0	0		0	0	2	2	West	Alwatiat	Ghamiqa

Geographical data at the populated area level

The nearest city or village with a hospital					The nearest town or village that have a care center					The nearest town or village that have an education					Distance (Km) - type of road				Direction	Populated area	Emirate or governorate or municipality
Distance (Km) - type of road				City or village	Distance (Km) - type of road				City or village	Distance (Km) - type of road				City or village							
Sea route	Rough	Easy	asphalt		Sea route	Rough	Easy	asphalt		City or village	Sea route	Rough	Easy		asphalt	City or village	Sea route	Rough	Easy	asphalt	
0	0	14	26	Al Lith	0	0	12	0	Ghamiqa	0	0	10	0	Ghamiqa	0	0	12	0	West	Shubuh	Ghamiqa
0	0	13	27	Al Lith	0	0	13	0	Ghamiqa	0	0	15	0	Ghamiqa	0	0	13	0	West	Umm Jarif	Ghamiqa
0	0	0	42	Al Lith	0	0	0	16	Ghamiqa	0	0	0	0		0	0	0	16	East	Sunidl	Ghamiqa
0	0	2	38	Al Lith	0	0	2	16	Ghamiqa	0	0	2	16	Ghamiqa	0	0	2	16	East	Alshabikuh	Ghamiqa
0	0	0	42	Al Lith	0	0	0	15	Ghamiqa	0	0	0	5	Ghamiqa	0	0	0	15	East	Almashash	Ghamiqa
0	0	0	43	Al Lith	0	0	0	16	Ghamiqa	0	0	0	1	Ghamiqa	0	0	0	16	East	Qarin Alraabieih	Ghamiqa
0	0	0	44	Al Lith	0	0	0	17	Ghamiqa	0	0	0	1	Ghamiqa	0	0	0	17	East	Almuzalaf	Ghamiqa
0	0	0	57	Al Lith	0	0	0	30	Ghamiqa	0	0	0	0		0	0	0	30	Northeast	Mansa	Ghamiqa
0	0	23	27	Al Lith	0	0	23	0	Ghamiqa	0	0	23	0	Ghamiqa	0	0	23	0	Northeast	Dahia'	Ghamiqa
0	15	5	27	Al Lith	0	15	5	0	Ghamiqa	0	0	0	0		0	15	5	0	East	Shal	Ghamiqa

Geographical data at the populated area level

The nearest city or village with a hospital					The nearest town or village that have a care center					The nearest town or village that have an education					Distance (Km) - type of road				Direction	Populated area	Emirate or governorate or municipality
Distance (Km) - type of road				City or village	Distance (Km) - type of road				City or village	Distance (Km) - type of road				City or village							
Sea route	Rough	Easy	asphalt		Sea route	Rough	Easy	asphalt		Sea route	Rough	Easy	asphalt		Sea route	Rough	Easy	asphalt			
0	0	30	27	Al Lith	0	0	30	0	Ghamiqa	0	0	0	0		0	0	30	0	East	Aljameuh	Ghamiqa
0	0	25	27	Al Lith	0	0	25	0	Ghamiqa	0	0	5	0	Ghamiqa	0	0	25	0	East	Firae	Ghamiqa
0	20	0	27	Al Lith	0	20	0	0	Ghamiqa	0	1	0	0	Ghamiqa	0	20	0	0	East	Alnadah	Ghamiqa
0	0	0	52	Al Lith	0	0	0	25	Ghamiqa	0	0	0	3	Ghamiqa	0	0	0	25	East	Alkhashb	Ghamiqa
0	0	0	27	Al Lith	0	0	0	30	Ghamiqa	0	0	0	30	Ghamiqa	0	0	0	30	East	Naejan	Ghamiqa
0	0	29	33	Al Lith	0	0	29	0	Ghamiqa	0	0	1	0	Ghamiqa	0	0	29	0	East	Wa'Adaa Nayatan	Ghamiqa
0	28	0	27	Al Lith	0	28	0	0	Ghamiqa	0	2	0	0	Ghamiqa	0	28	0	0	East	Alsamaruh	Ghamiqa
0	0	0	56	Al Lith	0	0	0	29	Ghamiqa	0	0	0	1	Ghamiqa	0	0	0	29	East	Alrakhila	Ghamiqa
0	27	0	27	Al Lith	0	27	0	0	Ghamiqa	0	3	0	0	Ghamiqa	0	27	0	0	East	Aldabruh	Ghamiqa
0	0	0	15	Al Lith	0	0	0	19	Ghamiqa	0	0	0	0		0	0	0	19	South	Alhusaynia	Ghamiqa

Geographical data at the populated area level

The nearest city or village with a hospital					The nearest town or village that have a care center					The nearest town or village that have an education					Distance (Km) - type of road				Direction	Populated area	Emirate or governorate or municipality
Distance (Km) - type of road				City or village	Distance (Km) - type of road				City or village	Distance (Km) - type of road				City or village							
Sea route	Rough	Easy	asphalt		Sea route	Rough	Easy	asphalt		Sea route	Rough	Easy	asphalt		Sea route	Rough	Easy	asphalt			
0	0	0	15	Al Lith	0	0	18	0	Ghamiqa	0	0	1	0	Ghamiqa	0	0	18	0	South	Bizii	Ghamiqa
0	51	0	27	Al Lith	0	6	0	0	Ghamiqa	0	6	0	0	Ghamiqa	0	51	0	0	North	Atanh	Ghamiqa
0	78	0	27	Al Lith	0	29	0	0	Ghamiqa	0	29	0	0	Ghamiqa	0	0	0	78	North	Hamid	Ghamiqa
0	30	0	27	Al Lith	0	30	0	0	Ghamiqa	0	30	0	0	Ghamiqa	0	0	0	74	North	Athrar	Ghamiqa
0	0	0	55	Al Lith	0	0	0	0		0	0	0	0		0	0	0	55	Northeast	Sahuh	Al Shawaq
0	0	0	60	Al Lith	0	0	0	5	Al Shawaq	0	0	0	5	Al Shawaq	0	0	0	5	South	Shabil	Al Shawaq
0	0	0	67	Al Lith	0	0	0	12	Al Shawaq	0	0	0	12	Al Shawaq	0	0	0	12	Southeast	Alqahamih (Altarf)	Al Shawaq
0	0	0	70	Al Lith	0	0	0	15	Al Shawaq	0	0	0	15	Al Shawaq	0	0	0	15	Southeast	Harah Qahuh Alsuebaa	Al Shawaq
0	0	0	32	Al Lith	0	0	0	10	Al Shawaq	0	0	0	10	Al Shawaq	0	0	0	10	Southwest	Aleudih	Al Shawaq
0	0	0	75	Al Lith	0	0	0	20	Al Shawaq	0	0	0	0		0	0	0	20	South	Salam Alzawahir	Al Shawaq

Geographical data at the populated area level

The nearest city or village with a hospital					The nearest town or village that have a care center					The nearest town or village that have an education					Distance (Km) - type of road				Direction	Populated area	Emirate or governorate or municipality
Distance (Km) - type of road				City or village	Distance (Km) - type of road				City or village	Distance (Km) - type of road				City or village							
Sea route	Rough	Easy	asphalt		Sea route	Rough	Easy	asphalt		Sea route	Rough	Easy	asphalt		Sea route	Rough	Easy	asphalt			
0	0	0	62	Al Lith	0	0	0	7	Al Shawaq	0	0	0	0		0	0	0	7	Northeast	Sawanuh	Al Shawaq
0	0	0	55	Al Lith	0	0	0	8	Al Shawaq	0	0	0	8	Al Shawaq	0	0	0	8	Northeast	Al'Asfar	Al Shawaq
0	0	0	60	Al Lith	0	0	0	5	Al Shawaq	0	0	0	5	Al Shawaq	0	0	0	5	East	Alzalil	Al Shawaq
0	0	0	60	Al Lith	0	0	0	5	Al Shawaq	0	0	0	5	Al Shawaq	0	0	0	5	East	Alrazaan	Al Shawaq
0	0	0	91	Al Lith	0	0	0	36	Al Shawaq	0	0	0	1	Haffar	0	0	0	36	Southeast	Muthibah	Al Shawaq
0	0	0	88	Al Lith	0	0	0	33	Al Shawaq	0	0	0	2	Haffar	0	0	0	33	Southeast	Almuhawiruh	Al Shawaq
0	5	0	45	Al Lith	0	0	0	12	Al Shawaq	0	10	0	10	Al Shawaq	0	45	0	0	North	Sueban	Al Shawaq
0	0	0	100	Al Lith	0	0	0	45	Al Shawaq	0	0	0	0		0	0	0	45	North	Almanshibuh (Alhubuquha)	Al Shawaq
0	0	5	65	Al Lith	0	0	5	10	Al Shawaq	0	0	0	1	Al Shawaq	0	0	5	10	North	Bariduh Walhayir	Al Shawaq
0	0	11	34	Al Lith	0	0	11	14	Al Shawaq	0	0	11	0	Al Shawaq	0	0	11	14	North	Aleaqabuh	Al Shawaq

Geographical data at the populated area level

The nearest city or village with a hospital					The nearest town or village that have a care center					The nearest town or village that have an education					Distance (Km) - type of road				Direction	Populated area	Emirate or governorate or municipality
Distance (Km) - type of road				City or village	Distance (Km) - type of road				City or village	Distance (Km) - type of road				City or village							
Sea route	Rough	Easy	asphalt		Sea route	Rough	Easy	asphalt		Sea route	Rough	Easy	asphalt		Sea route	Rough	Easy	asphalt			
0	0	10	65	Al Lith	0	0	10	10	Al Shawaq	0	0	0	5	Al Shawaq	0	0	10	10	North	Bahrah	Al Shawaq
0	0	0	70	Al Lith	0	0	0	20	Al Shawaq	0	0	0	20	Al Shawaq	0	0	0	20	Northwest	Harih Albab	Al Shawaq
0	0	3	42	Al Lith	0	0	3	8	Al Shawaq	0	0	3	0	Al Shawaq	0	0	3	8	North	Umm Aleudhuq	Al Shawaq
0	0	0	69	Al Lith	0	0	0	14	Al Shawaq	0	0	0	0		0	0	0	14	North	Alqabuh	Al Shawaq
0	0	0	60	Al Lith	0	0	0	15	Al Shawaq	0	0	0	15	Al Shawaq	0	0	0	15	Northwest	Abwahjaruh	Al Shawaq
0	0	0	60	Al Lith	0	0	0	16	Al Shawaq	0	0	0	16	Al Shawaq	0	0	0	16	Northwest	Sahdah	Al Shawaq
0	0	0	65	Al Lith	0	0	0	10	Al Shawaq	0	0	0	10	Al Shawaq	0	0	0	10	Northwest	Zbyreth	Al Shawaq
0	0	0	75	Al Lith	0	0	0	20	Al Shawaq	0	0	0	20	Al Shawaq	0	0	0	20	Northwest	Alsamr (Alharatim)	Al Shawaq
0	0	0	30	Al Lith	0	0	0	4	Al Shawaq	0	0	0	4	Al Shawaq	0	24	0	0	West	Aleatbuh	Al Shawaq
0	0	0	35	Al Lith	0	0	0	0		0	0	0	0		0	0	0	20	West	Alwasqah	Al Shawaq

Geographical data at the populated area level

The nearest city or village with a hospital					The nearest town or village that have a care center					The nearest town or village that have an education					Distance (Km) - type of road				Direction	Populated area	Emirate or governorate or municipality
Distance (Km) - type of road				City or village	Distance (Km) - type of road				City or village	Distance (Km) - type of road				City or village							
Sea route	Rough	Easy	asphalt		Sea route	Rough	Easy	asphalt		Sea route	Rough	Easy	asphalt		Sea route	Rough	Easy	asphalt			
0	0	0	32	Al Lith	0	0	0	2	Al Shawaq	0	0	0	2	Al Shawaq	0	0	0	18	West	Alruways	Al Shawaq
0	0	0	90	Makkah Al Mukarra	0	0	0	0		0	0	0	0		0	0	0	115	North	Yulamlim	Yalalmlam
0	8	0	8	Al Lith	0	8	0	0	Yalalmlam	0	8	0	0	Yalalmlam	0	8	0	0	East	Alhashfuh	Yalalmlam
0	8	0	8	Al Lith	0	5	0	0	Yalalmlam	0	5	0	0	Yalalmlam	0	5	0	0	East	Dahia	Yalalmlam
0	8	0	9	Al Lith	0	9	0	0	Yalalmlam	0	9	0	0	Yalalmlam	0	9	0	0	East	Aljiz	Yalalmlam
0	14	0	14	Al Lith	0	14	0	0	Yalalmlam	0	10	0	0	Yalalmlam	0	14	0	0	East	Tharab	Yalalmlam
0	14	0	14	Al Lith	0	13	0	0	Yalalmlam	0	13	0	0	Yalalmlam	0	13	0	0	East	Fareah	Yalalmlam
0	13	0	14	Al Lith	0	12	0	0	Yalalmlam	0	10	0	0	Yalalmlam	0	12	0	0	East	Alhujuwn	Yalalmlam
0	7	0	7	Al Lith	0	7	0	0	Yalalmlam	0	7	0	0	Yalalmlam	0	7	0	0	Northeast	Alshaeira'	Yalalmlam
0	16	0	16	Al Lith	0	16	0	0	Yalalmlam	0	16	0	0	Yalalmlam	0	16	0	0	East	Altakhbira	Yalalmlam

The sixteenth services guide 2017_Region Makkah Al Mukarramah

Geographical data at the populated area level

The nearest city or village with a hospital					The nearest town or village that have a care center					The nearest town or village that have an education					Distance (Km) - type of road				Direction	Populated area	Emirate or governorate or municipality
Distance (Km) - type of road				City or village	Distance (Km) - type of road				City or village	Distance (Km) - type of road				City or village							
Sea route	Rough	Easy	asphalt		Sea route	Rough	Easy	asphalt		Sea route	Rough	Easy	asphalt		Sea route	Rough	Easy	asphalt			
0	20	0	20	Al Lith	0	20	0	0	Yalalmlam	0	15	0	0	Yalalmlam	0	20	0	0	East	Hibaq	Yalalmlam
0	15	0	20	Al Lith	0	15	0	0	Yalalmlam	0	15	0	0	Yalalmlam	0	15	0	0	East	Alealiqih	Yalalmlam
0	24	0	2	Al Lith	0	24	0	0	Yalalmlam	0	2	0	20	Yalalmlam	0	24	0	0	East	Duhana	Yalalmlam
0	23	0	1	Al Lith	0	23	0	0	Yalalmlam	0	20	0	1	Yalalmlam	0	23	0	0	East	Eimqan	Yalalmlam
0	17	0	15	Al Lith	0	17	0	15	Yalalmlam	0	0	0	0		0	17	0	15	East	Alranifuh	Yalalmlam
0	3	0	0	Al Lith	0	0	0	3	Yalalmlam	0	0	0	3	Yalalmlam	0	0	0	3	Northeast	Wadi Wadiaan	Yalalmlam
0	0	0	95	Makkah Al Mukarra	0	0	0	5	Yalalmlam	0	0	0	5	Yalalmlam	0	0	0	5	Northeast	Alghamim	Yalalmlam
0	6	0	0	Al Lith	0	0	0	6	Yalalmlam	0	0	0	6	Yalalmlam	0	0	0	6	Northeast	Alkuru	Yalalmlam
0	34	0	0	Al Lith	0	34	0	0	Yalalmlam	0	34	0	0	Yalalmlam	0	34	0	0	East	Alradeah	Yalalmlam
0	8	0	0	Al Lith	0	8	0	0	Yalalmlam	0	8	0	0	Yalalmlam	0	8	0	0	Southwest	Alaizhaf	Yalalmlam

The sixteenth services guide 2017_Region Makkah Al Mukarramah

Geographical data at the populated area level

The nearest city or village with a hospital					The nearest town or village that have a care center					The nearest town or village that have an education					Distance (Km) - type of road				Direction	Populated area	Emirate or governorate or municipality
Distance (Km) - type of road				City or village	Distance (Km) - type of road				City or village	Distance (Km) - type of road				City or village							
Sea route	Rough	Easy	asphalt		Sea route	Rough	Easy	asphalt		Sea route	Rough	Easy	asphalt		Sea route	Rough	Easy	asphalt			
0	9	0	90	Makkah Al Mukarra	0	9	0	0	Yalalmlam	0	9	0	0	Yalalmlam	0	9	0	0	Southwest	Qaranah	Yalalmlam
0	5	0	90	Makkah Al Mukarra	0	5	0	0	Yalalmlam	0	5	0	0	Yalalmlam	0	5	0	0	Southwest	Jalil	Yalalmlam
0	10	0	1	Al Lith	0	5	0	1	Yalalmlam	0	5	0	1	Yalalmlam	0	5	0	1	Southwest	Abwan	Yalalmlam
0	12	0	0	Al Lith	0	12	0	0	Yalalmlam	0	12	0	0	Yalalmlam	0	12	0	0	Southwest	'Abu Ghwashy	Yalalmlam
0	17	0	0	Al Lith	0	17	0	0	Yalalmlam	0	17	0	0	Yalalmlam	0	17	0	0	East	Zarieuh (Alahyat)	Yalalmlam
0	1	0	114	Makkah Al Mukarra	0	1	0	14	Yalalmlam	0	1	0	14	Yalalmlam	0	1	0	14	East	Alkhalasuh	Yalalmlam
0	17	0	105	Makkah Al Mukarra	0	16	0	0	Yalalmlam	0	16	0	0	Yalalmlam	0	16	0	0	East	Almudiq	Yalalmlam
0	26	0	90	Makkah Al Mukarra	0	26	0	0	Yalalmlam	0	6	0	0	Yalalmlam	0	26	0	0	East	Almidbae	Yalalmlam
0	13	0	0	Al Lith	0	13	0	0	Yalalmlam	0	13	0	0	Yalalmlam	0	13	0	0	East	Qawaaq	Yalalmlam
0	0	0	30	Al Lith	0	0	0	0	Yalalmlam	0	0	0	0	Yalalmlam	0	0	0	30	Northwest	Alghaluh	Majma' At-Turuq

The sixteenth services guide 2017_Region Makkah Al Mukarramah

Geographical data at the populated area level

The nearest city or village with a hospital					The nearest town or village that have a care center					The nearest town or village that have an education					Distance (Km) - type of road				Direction	Populated area	Emirate or governorate or municipality
Distance (Km) - type of road				City or village	Distance (Km) - type of road				City or village	Distance (Km) - type of road				City or village							
Sea route	Rough	Easy	asphalt		Sea route	Rough	Easy	asphalt		City or village	Sea route	Rough	Easy		asphalt	City or village	Sea route	Rough	Easy	asphalt	
0	0	65	30	Al Lith	0	0	65	0	Majma' At-Turuq	0	0	0	0		0	0	65	0	Northwest	Almujiramuh	Majma' At-Turuq
0	0	0	85	Al Lith	0	0	0	0		0	0	0	0		0	0	0	85	Northwest	Alsaediuh	Al Sa'dya
0	0	2	85	Al Lith	0	0	2	0	Al Sa'dya	0	0	2	0	Al Sa'dya	0	0	2	0	West	Almaqirat	Al Sa'dya
0	0	0	88	Al Lith	0	0	0	3	Al Sa'dya	0	0	0	3	Al Sa'dya	0	0	0	3	North	Almuhathal	Al Sa'dya
0	0	0	88	Al Lith	0	0	0	3	Al Sa'dya	0	0	0	3	Al Sa'dya	0	0	0	3	Southwest	Dhi Yaghrib	Al Sa'dya
0	0	5	85	Al Lith	0	0	5	0	Al Sa'dya	0	0	5	0	Al Sa'dya	0	0	5	0	South	Almaqahawi	Al Sa'dya
0	0	10	85	Al Lith	0	0	10	0	Al Sa'dya	0	0	10	0	Al Sa'dya	0	0	10	0	South	Alhabal	Al Sa'dya
0	0	8	85	Al Lith	0	0	8	0	Al Sa'dya	0	0	8	0	Al Sa'dya	0	0	8	0	Southwest	Aljada	Al Sa'dya
0	0	0	99	Al Lith	0	0	0	17	Al Sa'dya	0	0	0	17	Al Sa'dya	0	0	0	17	Southwest	Aljhafa	Al Sa'dya
0	0	0	105	Al Lith	0	0	0	20	Al Sa'dya	0	0	0	20	Al Sa'dya	0	0	0	20	South	Altiynuh	Al Sa'dya

Geographical data at the populated area level

The nearest city or village with a hospital					The nearest town or village that have a care center					The nearest town or village that have an education					Distance (Km) - type of road				Direction	Populated area	Emirate or governorate or municipality
Distance (Km) - type of road				City or village	Distance (Km) - type of road				City or village	Distance (Km) - type of road				City or village							
Sea route	Rough	Easy	asphalt		Sea route	Rough	Easy	asphalt		Sea route	Rough	Easy	asphalt		Sea route	Rough	Easy	asphalt	Direction	Populated area	Emirate or governorate or municipality
0	0	0	103	Al Lith	0	0	0	0		0	0	0	0		0	0	0	18	West	Tafil	Al Sa'dya
0	0	4	85	Al Lith	0	0	4	0	Al Sa'dya	0	0	4	0	Al Sa'dya	0	0	4	0	North	Alhadathuh	Al Sa'dya
0	0	7	85	Al Lith	0	0	7	0	Al Sa'dya	0	0	7	0	Al Sa'dya	0	0	7	0	North	Alshuqqan	Al Sa'dya
0	0	5	90	Al Lith	0	0	5	0	Al Sa'dya	0	0	5	0	Al Sa'dya	0	0	5	0	Northeast	Alhafruh	Al Sa'dya
0	0	13	85	Al Lith	0	0	13	0	Al Sa'dya	0	0	2	0	Al Sa'dya	0	0	13	0	Northeast	Alshabiruh	Al Sa'dya
0	0	6	85	Al Lith	0	0	6	0	Al Sa'dya	0	0	6	0	Al Sa'dya	0	0	6	0	Southeast	Alsahn	Al Sa'dya
0	0	7	85	Al Lith	0	0	7	0	Al Sa'dya	0	0	7	0	Al Sa'dya	0	0	7	0	Northeast	Alhabil	Al Sa'dya
0	0	0	100	Al Lith	0	0	0	15	Al Sa'dya	0	0	0	0		0	0	0	15	Northeast	Eawahuh	Al Sa'dya
0	0	17	85	Al Lith	0	0	17	0	Al Sa'dya	0	0	2	0	Al Sa'dya	0	0	17	0	Northeast	Athal	Al Sa'dya
0	0	25	85	Al Lith	0	0	25	0	Al Sa'dya	0	0	25	0	Al Sa'dya	0	0	25	0	Northeast	Almitha	Al Sa'dya

Geographical data at the populated area level

The nearest city or village with a hospital					The nearest town or village that have a care center					The nearest town or village that have an education					Distance (Km) - type of road				Direction	Populated area	Emirate or governorate or municipality
Distance (Km) - type of road				City or village	Distance (Km) - type of road				City or village	Distance (Km) - type of road				City or village							
Sea route	Rough	Easy	asphalt		Sea route	Rough	Easy	asphalt		Sea route	Rough	Easy	asphalt		Sea route	Rough	Easy	asphalt			
0	0	0	105	Al Lith	0	0	3	17	Al Sa'dya	0	0	5	0	Al Sa'dya	0	0	3	17	Northeast	Almahd	Al Sa'dya
0	0	10	85	Al Lith	0	0	10	0	Al Sa'dya	0	0	10	0	Al Sa'dya	0	0	10	0	East	Najl	Al Sa'dya
0	0	10	85	Al Lith	0	0	10	0	Al Sa'dya	0	0	10	0	Al Sa'dya	0	0	10	0	East	Akdyh	Al Sa'dya
0	0	0	95	Al Lith	0	0	0	0		0	0	0	0		0	0	0	95	Northeast	Banaa Yazid Market	Bani Yazid
0	2	0	95	Al Lith	0	2	0	0	Bani Yazid	0	0	0	0		0	2	0	0	South	Wa'Adaa Qitana	Bani Yazid
0	1	0	94	Al Lith	0	1	0	0	Bani Yazid	0	1	0	0	Bani Yazid	0	1	0	0	Southeast	Karash	Bani Yazid
0	4	0	95	Al Lith	0	6	0	0	Bani Yazid	0	3	0	0	Bani Yazid	0	6	0	0	Southeast	Almaqeab	Bani Yazid
0	5	0	82	Al Lith	0	8	0	0	Bani Yazid	0	8	0	0	Bani Yazid	0	8	0	0	Southeast	Janab Alhajar	Bani Yazid
0	10	0	95	Al Lith	0	10	0	0	Bani Yazid	0	1	0	0	Bani Yazid	0	10	0	0	East	Namur	Bani Yazid
0	11	0	95	Al Lith	0	11	0	0	Bani Yazid	0	11	0	0	Bani Yazid	0	11	0	0	Southeast	Marawah	Bani Yazid

The sixteenth services guide 2017_Region Makkah Al Mukarramah

Geographical data at the populated area level

The nearest city or village with a hospital					The nearest town or village that have a care center					The nearest town or village that have an education					Distance (Km) - type of road				Direction	Populated area	Emirate or governorate or municipality
Distance (Km) - type of road				City or village	Distance (Km) - type of road				City or village	Distance (Km) - type of road				City or village							
Sea route	Rough	Easy	asphalt		Sea route	Rough	Easy	asphalt		Sea route	Rough	Easy	asphalt		Sea route	Rough	Easy	asphalt			
0	11	0	95	Al Lith	0	11	0	0	Bani Yazid	0	11	0	0	Bani Yazid	0	11	0	0	Southeast	Albard	Bani Yazid
0	12	0	97	Al Lith	0	9	0	0	Bani Yazid	0	3	0	0	Bani Yazid	0	9	0	0	Southeast	Alhadih	Bani Yazid
0	5	0	90	Al Lith	0	5	0	0	Bani Yazid	0	5	0	0	Bani Yazid	0	5	0	0	South	Almalihuh Biqatna	Bani Yazid
0	4	0	91	Al Lith	0	4	0	0	Bani Yazid	0	4	0	0	Bani Yazid	0	4	0	0	Southeast	Aljarafayn Walhashiba'	Bani Yazid
0	9	0	95	Al Lith	0	9	0	0	Bani Yazid	0	0	0	0		0	9	0	0	Southeast	Alzzahir	Bani Yazid
0	11	0	95	Al Lith	0	11	0	0	Bani Yazid	0	11	0	0	Bani Yazid	0	11	0	0	Southeast	Dahdah	Bani Yazid
0	14	0	81	Al Lith	0	14	0	0	Bani Yazid	0	14	0	0	Bani Yazid	0	14	0	0	South	Shaeb Nashmah Fa Qitana	Bani Yazid
0	16	0	79	Al Lith	0	16	0	0	Bani Yazid	0	16	0	0	Bani Yazid	0	16	0	0	Southeast	Alnumara'	Bani Yazid
0	15	0	95	Al Lith	0	15	0	0	Bani Yazid	0	15	0	0	Bani Yazid	0	15	0	0	Southeast	Aleulu	Bani Yazid
0	16	0	95	Al Lith	0	16	0	0	Bani Yazid	0	16	0	0	Bani Yazid	0	16	0	0	South	Hrsha'	Bani Yazid

The sixteenth services guide 2017_Region Makkah Al Mukarramah

Geographical data at the populated area level

The nearest city or village with a hospital					The nearest town or village that have a care center					The nearest town or village that have an education					Distance (Km) - type of road				Direction	Populated area	Emirate or governorate or municipality
Distance (Km) - type of road				City or village	Distance (Km) - type of road				City or village	Distance (Km) - type of road				City or village							
Sea route	Rough	Easy	asphalt		Sea route	Rough	Easy	asphalt		Sea route	Rough	Easy	asphalt		Sea route	Rough	Easy	asphalt			
0	13	0	95	Al Lith	0	13	0	0	Bani Yazid	0	13	0	0	Bani Yazid	0	13	0	0	Southeast	Shaeb Aldhunub	Bani Yazid
0	14	0	95	Al Lith	0	14	0	0	Bani Yazid	0	14	0	0	Bani Yazid	0	14	0	0	Southeast	Kharis	Bani Yazid
0	16	0	82	Al Lith	0	16	0	0	Bani Yazid	0	16	0	0	Bani Yazid	0	16	0	0	Southeast	Riad (Alrbd)	Bani Yazid
0	18	0	95	Al Lith	0	18	0	0	Bani Yazid	0	18	0	0	Bani Yazid	0	18	0	0	Southeast	Alrakhmuh	Bani Yazid
0	10	0	92	Al Lith	0	10	0	0	Bani Yazid	0	10	0	0	Bani Yazid	0	10	0	0	North	Alabyrih	Bani Yazid
0	5	0	70	Al Lith	0	20	0	0	Bani Yazid	0	20	0	0	Bani Yazid	0	20	0	0	Southwest	Shaeb Alnakhl	Bani Yazid
0	5	0	70	Al Lith	0	18	0	0	Bani Yazid	0	18	0	0	Bani Yazid	0	18	0	0	South	Aljahnuh	Bani Yazid
0	6	0	70	Al Lith	0	19	0	0	Bani Yazid	0	19	0	0	Bani Yazid	0	19	0	0	South	Alkhalif	Bani Yazid
0	5	0	65	Al Lith	0	24	0	0	Bani Yazid	0	24	0	0	Bani Yazid	0	24	0	0	South	Almuslimuh	Bani Yazid
0	6	0	59	Al Lith	0	30	0	0	Bani Yazid	0	30	0	0	Bani Yazid	0	30	0	0	South	Alhadib	Bani Yazid

The sixteenth services guide 2017_Region Makkah Al Mukarramah

Geographical data at the populated area level

The nearest city or village with a hospital					The nearest town or village that have a care center					The nearest town or village that have an education					Distance (Km) - type of road				Direction	Populated area	Emirate or governorate or municipality
Distance (Km) - type of road				City or village	Distance (Km) - type of road				City or village	Distance (Km) - type of road				City or village							
Sea route	Rough	Easy	asphalt		Sea route	Rough	Easy	asphalt		Sea route	Rough	Easy	asphalt		Sea route	Rough	Easy	asphalt			
0	5	0	70	Al Lith	0	5	0	0	Bani Yazid	0	5	0	0	Bani Yazid	0	5	0	0	West	Wa'Adaa Allayth	Bani Yazid
0	5	0	70	Al Lith	0	5	0	0	Bani Yazid	0	5	0	0	Bani Yazid	0	5	0	0	Southwest	Alhamsa'	Bani Yazid
0	6	0	69	Al Lith	0	6	0	0	Bani Yazid	0	6	0	0	Bani Yazid	0	6	0	0	Southwest	Aldabba'	Bani Yazid
0	7	0	68	Al Lith	0	7	0	0	Bani Yazid	0	7	0	0	Bani Yazid	0	7	0	0	Southwest	Saeib	Bani Yazid
0	9	0	66	Al Lith	0	9	0	0	Bani Yazid	0	9	0	0	Bani Yazid	0	9	0	0	Southwest	Qae Khamisuh	Bani Yazid
0	7	0	68	Al Lith	0	7	0	0	Bani Yazid	0	7	0	0	Bani Yazid	0	7	0	0	Southwest	Sayif	Bani Yazid
0	2	0	93	Al Lith	0	2	0	0	Bani Yazid	0	2	0	0	Bani Yazid	0	2	0	0	Northeast	Wa'Adaa Salabah	Bani Yazid
0	3	0	92	Al Lith	0	3	0	0	Bani Yazid	0	3	0	0	Bani Yazid	0	3	0	0	Northeast	Althakamuh Alsuffaa	Bani Yazid
0	4	0	91	Al Lith	0	4	0	0	Bani Yazid	0	4	0	0	Bani Yazid	0	4	0	0	Northeast	Umm Bqr	Bani Yazid
0	4	0	105	Al Lith	0	4	0	0	Bani Yazid	0	4	0	0	Bani Yazid	0	4	0	0	East	Abwalghar	Bani Yazid

Geographical data at the populated area level

The nearest city or village with a hospital					The nearest town or village that have a care center					The nearest town or village that have an education					Distance (Km) - type of road				Direction	Populated area	Emirate or governorate or municipality
Distance (Km) - type of road				City or village	Distance (Km) - type of road				City or village	Distance (Km) - type of road				City or village							
Sea route	Rough	Easy	asphalt		Sea route	Rough	Easy	asphalt		Sea route	Rough	Easy	asphalt		Sea route	Rough	Easy	asphalt			
0	5	0	100	Al Lith	0	5	0	0	Bani Yazid	0	5	0	0	Bani Yazid	0	5	0	0	East	Alsafayih	Bani Yazid
0	8	0	97	Al Lith	0	8	0	0	Bani Yazid	0	8	0	0	Bani Yazid	0	8	0	0	East	Maradie	Bani Yazid
0	9	0	96	Al Lith	0	9	0	0	Bani Yazid	0	9	0	0	Bani Yazid	0	9	0	0	East	Qarn Altarae	Bani Yazid
0	10	0	85	Al Lith	0	10	0	0	Bani Yazid	0	10	0	0	Bani Yazid	0	10	0	0	Northeast	Alearid Walmalih	Bani Yazid
0	13	0	92	Al Lith	0	13	0	0	Bani Yazid	0	13	0	0	Bani Yazid	0	13	0	0	East	Abwamijan	Bani Yazid
0	14	0	91	Al Lith	0	14	0	0	Bani Yazid	0	14	0	0	Bani Yazid	0	14	0	0	East	Allabayh	Bani Yazid
0	15	0	90	Al Lith	0	15	0	0	Bani Yazid	0	15	0	0	Bani Yazid	0	15	0	0	East	Albawayruh	Bani Yazid
0	22	0	83	Al Lith	0	22	0	0	Bani Yazid	0	22	0	0	Bani Yazid	0	22	0	0	East	Dha Alnabiat	Bani Yazid
0	2	0	73	Al Lith	0	2	0	0	Bani Yazid	0	2	0	0	Bani Yazid	0	2	0	0	West	Sabie	Bani Yazid
0	28	0	67	Al Lith	0	28	0	0	Bani Yazid	0	28	0	0	Bani Yazid	0	28	0	0	Northeast	Junab Alraaqib	Bani Yazid

Geographical data at the populated area level

The nearest city or village with a hospital					The nearest town or village that have a care center					The nearest town or village that have an education					Distance (Km) - type of road				Direction	Populated area	Emirate or governorate or municipality
Distance (Km) - type of road				City or village	Distance (Km) - type of road				City or village	Distance (Km) - type of road				City or village							
Sea route	Rough	Easy	asphalt		Sea route	Rough	Easy	asphalt		Sea route	Rough	Easy	asphalt		Sea route	Rough	Easy	asphalt			
0	30	0	75	Al Lith	0	30	0	0	Bani Yazid	0	30	0	0	Bani Yazid	0	30	0	0	East	Namur	Bani Yazid
0	32	0	73	Al Lith	0	32	0	0	Bani Yazid	0	32	0	0	Bani Yazid	0	32	0	0	East	Alsade (Alsra)	Bani Yazid
0	17	0	88	Al Lith	0	17	0	0	Bani Yazid	0	17	0	0	Bani Yazid	0	17	0	0	East	Qadan	Bani Yazid
0	2	0	100	Al Lith	0	2	0	0	Bani Yazid	0	2	0	0	Bani Yazid	0	2	0	0	North	Alhawyrak	Bani Yazid
0	1	0	97	Al Lith	0	1	0	2	Bani Yazid	0	1	0	2	Bani Yazid	0	1	0	2	East	Alhisaruh	Bani Yazid
0	2	0	100	Al Lith	0	2	0	5	Bani Yazid	0	2	0	5	Bani Yazid	0	2	0	5	East	Nabie Walhilh	Bani Yazid
0	12	0	93	Al Lith	0	12	0	0	Bani Yazid	0	12	0	0	Bani Yazid	0	12	0	0	East	Dha Alghamaruh	Bani Yazid
0	20	0	85	Al Lith	0	20	0	0	Bani Yazid	0	20	0	0	Bani Yazid	0	20	0	0	East	Awqye	Bani Yazid
0	5	0	115	Al Lith	0	5	0	20	Bani Yazid	0	1	0	0	Bani Yazid	0	5	0	20	East	Aldahiah	Bani Yazid
0	10	0	95	Al Lith	0	10	0	0	Bani Yazid	0	1	0	0	Bani Yazid	0	10	0	0	Northeast	Wa'Adaa Tithan	Bani Yazid

Geographical data at the populated area level

The nearest city or village with a hospital					The nearest town or village that have a care center					The nearest town or village that have an education					Distance (Km) - type of road				Direction	Populated area	Emirate or governorate or municipality
Distance (Km) - type of road				City or village	Distance (Km) - type of road				City or village	Distance (Km) - type of road				City or village							
Sea route	Rough	Easy	asphalt		Sea route	Rough	Easy	asphalt		Sea route	Rough	Easy	asphalt		Sea route	Rough	Easy	asphalt			
0	11	0	95	Al Lith	0	11	0	0	Bani Yazid	0	0	0	0		0	11	0	0	East	Abwaldhabh	Bani Yazid
0	2	0	105	Al Lith	0	12	0	0	Bani Yazid	0	1	0	0	Bani Yazid	0	12	0	0	East	Almalahuh	Bani Yazid
0	13	0	92	Al Lith	0	13	0	0	Bani Yazid	0	13	0	0	Bani Yazid	0	13	0	0	East	Alsiriha' Alsuflaa	Bani Yazid
0	15	0	80	Al Lith	0	15	0	0	Bani Yazid	0	15	0	0	Bani Yazid	0	15	0	0	Northeast	Jalah Alsarh	Bani Yazid
0	19	0	76	Al Lith	0	19	0	0	Bani Yazid	0	19	0	0	Bani Yazid	0	19	0	0	Northeast	Almushaqir	Bani Yazid
0	20	0	75	Al Lith	0	20	0	0	Bani Yazid	0	20	0	0	Bani Yazid	0	20	0	0	Northeast	Jalah Alsadaruh (Dhy Shaeariha)	Bani Yazid
0	22	0	73	Al Lith	0	22	0	0	Bani Yazid	0	22	0	0	Bani Yazid	0	22	0	0	Northeast	Althamala	Bani Yazid
0	23	0	72	Al Lith	0	23	0	0	Bani Yazid	0	23	0	0	Bani Yazid	0	23	0	0	Northeast	Alqariduh	Bani Yazid
0	25	0	78	Al Lith	0	25	0	0	Bani Yazid	0	25	0	0	Bani Yazid	0	25	0	0	North	Janab Alqubur	Bani Yazid
0	12	0	93	Al Lith	0	12	0	0	Bani Yazid	0	12	0	0	Bani Yazid	0	12	0	0	East	Shaeb Amwl	Bani Yazid

The sixteenth services guide 2017_Region Makkah Al Mukarramah

Geographical data at the populated area level

The nearest city or village with a hospital					The nearest town or village that have a care center					The nearest town or village that have an education					Distance (Km) - type of road				Direction	Populated area	Emirate or governorate or municipality
Distance (Km) - type of road				City or village	Distance (Km) - type of road				City or village	Distance (Km) - type of road				City or village							
Sea route	Rough	Easy	asphalt		Sea route	Rough	Easy	asphalt		Sea route	Rough	Easy	asphalt		Sea route	Rough	Easy	asphalt			
0	12	0	93	Al Lith	0	12	0	0	Bani Yazid	0	12	0	0	Bani Yazid	0	12	0	0	East	Alfarabuh (Alghrabh)	Bani Yazid
0	15	0	85	Al Lith	0	15	0	0	Bani Yazid	0	15	0	0	Bani Yazid	0	15	0	0	East	Alhadir Waqardah	Bani Yazid
0	16	0	89	Al Lith	0	16	0	0	Bani Yazid	0	16	0	0	Bani Yazid	0	16	0	0	East	Almaerud (Alearudaa)	Bani Yazid
0	16	0	89	Al Lith	0	16	0	0	Bani Yazid	0	16	0	0	Bani Yazid	0	16	0	0	East	Dha Alradamah	Bani Yazid
0	16	0	88	Al Lith	0	16	0	0	Bani Yazid	0	16	0	0	Bani Yazid	0	16	0	0	East	Alqaaiduh Walqariduh	Bani Yazid
0	19	0	86	Al Lith	0	19	0	0	Bani Yazid	0	19	0	0	Bani Yazid	0	19	0	0	East	Almuhlal Walmukhaybir	Bani Yazid
0	21	0	94	Al Lith	0	21	0	0	Bani Yazid	0	21	0	0	Bani Yazid	0	21	0	0	East	Alkhaymuh	Bani Yazid
0	22	0	73	Al Lith	0	22	0	0	Bani Yazid	0	22	0	0	Bani Yazid	0	22	0	0	Southeast	Almuqadam	Bani Yazid
0	23	0	82	Al Lith	0	23	0	0	Bani Yazid	0	23	0	0	Bani Yazid	0	23	0	0	East	Shaeb Naswaa	Bani Yazid
0	20	0	85	Al Lith	0	20	0	0	Bani Yazid	0	20	0	0	Bani Yazid	0	20	0	0	East	Shaeb Baytah	Bani Yazid

The sixteenth services guide 2017_Region Makkah Al Mukarramah

Geographical data at the populated area level

The nearest city or village with a hospital					The nearest town or village that have a care center					The nearest town or village that have an education					Distance (Km) - type of road				Direction	Populated area	Emirate or governorate or municipality
Distance (Km) - type of road				City or village	Distance (Km) - type of road				City or village	Distance (Km) - type of road				City or village							
Sea route	Rough	Easy	asphalt		Sea route	Rough	Easy	asphalt		Sea route	Rough	Easy	asphalt		Sea route	Rough	Easy	asphalt			
0	18	0	87	Al Lith	0	18	0	0	Bani Yazid	0	18	0	0	Bani Yazid	0	18	0	0	East	Dha Allawbuh	Bani Yazid
0	19	0	86	Al Lith	0	19	0	0	Bani Yazid	0	19	0	0	Bani Yazid	0	19	0	0	East	Biraq	Bani Yazid
0	20	0	85	Al Lith	0	20	0	0	Bani Yazid	0	20	0	0	Bani Yazid	0	20	0	0	East	Dhaa Dubr	Bani Yazid
0	21	0	74	Al Lith	0	21	0	0	Bani Yazid	0	21	0	0	Bani Yazid	0	21	0	0	Northeast	Alqaeiruh	Bani Yazid
0	22	0	88	Al Lith	0	22	0	0	Bani Yazid	0	22	0	0	Bani Yazid	0	22	0	0	East	Althueub	Bani Yazid
0	26	0	79	Al Lith	0	26	0	0	Bani Yazid	0	26	0	0	Bani Yazid	0	26	0	0	East	Alkhasiruh	Bani Yazid
0	27	0	78	Al Lith	0	27	0	0	Bani Yazid	0	27	0	0	Bani Yazid	0	27	0	0	East	Aljawidhiuh	Bani Yazid
0	28	0	77	Al Lith	0	28	0	0	Bani Yazid	0	28	0	0	Bani Yazid	0	28	0	0	East	Almythib	Bani Yazid
0	25	0	70	Al Lith	0	24	0	0	Bani Yazid	0	24	0	0	Bani Yazid	0	24	0	0	Northeast	Almahwaa	Bani Yazid
0	26	0	79	Al Lith	0	26	0	0	Bani Yazid	0	26	0	0	Bani Yazid	0	26	0	0	East	Shaeb Thurb Al'Asfal	Bani Yazid

The sixteenth services guide 2017_Region Makkah Al Mukarramah

Geographical data at the populated area level

The nearest city or village with a hospital					The nearest town or village that have a care center					The nearest town or village that have an education					Distance (Km) - type of road				Direction	Populated area	Emirate or governorate or municipality
Distance (Km) - type of road				City or village	Distance (Km) - type of road				City or village	Distance (Km) - type of road				City or village							
Sea route	Rough	Easy	asphalt		Sea route	Rough	Easy	asphalt		Sea route	Rough	Easy	asphalt		Sea route	Rough	Easy	asphalt			
0	27	0	78	Al Lith	0	27	0	0	Bani Yazid	0	27	0	0	Bani Yazid	0	27	0	0	East	Dhaa Lasf	Bani Yazid
0	28	0	77	Al Lith	0	28	0	0	Bani Yazid	0	28	0	0	Bani Yazid	0	28	0	0	East	Alranifuh	Bani Yazid
0	28	0	77	Al Lith	0	28	0	0	Bani Yazid	0	28	0	0	Bani Yazid	0	28	0	0	East	Shaeb Tharb Al'Aelaa	Bani Yazid
0	29	0	76	Al Lith	0	29	0	0	Bani Yazid	0	29	0	0	Bani Yazid	0	29	0	0	East	Umm Aleiqal	Bani Yazid
0	27	0	78	Al Lith	0	27	0	0	Bani Yazid	0	27	0	0	Bani Yazid	0	27	0	0	East	Alsafara'	Bani Yazid
0	3	0	122	Al Lith	0	3	0	27	Bani Yazid	0	4	0	0	Bani Yazid	0	3	0	27	East	Shaeb Nashaq	Bani Yazid
0	4	0	116	Al Lith	0	4	0	21	Bani Yazid	0	1	0	0	Bani Yazid	0	4	0	21	East	Dhaa Alsilae	Bani Yazid
0	32	0	73	Al Lith	0	32	0	0	Bani Yazid	0	32	0	0	Bani Yazid	0	32	0	0	East	Almakhatu	Bani Yazid
0	25	0	80	Al Lith	0	25	0	0	Bani Yazid	0	25	0	0	Bani Yazid	0	25	0	0	East	Shaeb Rakhham	Bani Yazid
0	26	0	79	Al Lith	0	26	0	0	Bani Yazid	0	26	0	0	Bani Yazid	0	26	0	0	East	Alsuydaa	Bani Yazid

The sixteenth services guide 2017_Region Makkah Al Mukarramah

Geographical data at the populated area level

The nearest city or village with a hospital					The nearest town or village that have a care center					The nearest town or village that have an education					Distance (Km) - type of road				Direction	Populated area	Emirate or governorate or municipality
Distance (Km) - type of road				City or village	Distance (Km) - type of road				City or village	Distance (Km) - type of road				City or village							
Sea route	Rough	Easy	asphalt		Sea route	Rough	Easy	asphalt		Sea route	Rough	Easy	asphalt		Sea route	Rough	Easy	asphalt			
0	27	0	78	Al Lith	0	27	0	0	Bani Yazid	0	27	0	0	Bani Yazid	0	27	0	0	East	Asrim	Bani Yazid
0	28	0	77	Al Lith	0	28	0	0	Bani Yazid	0	28	0	0	Bani Yazid	0	28	0	0	East	Dha Alraahuh	Bani Yazid
0	10	0	115	Al Lith	0	30	0	0	Bani Yazid	0	9	0	10	Bani Yazid	0	30	0	0	East	Alqae	Bani Yazid
0	5	0	109	Al Lith	0	26	0	0	Bani Yazid	0	0	0	0		0	26	0	0	East	Muthibah	Bani Yazid
0	1	0	94	Al Lith	0	5	0	0	Bani Yazid	0	5	0	0	Bani Yazid	0	5	0	0	Northeast	Shaeb Alrah Bisalbih	Bani Yazid
0	6	0	95	Al Lith	0	6	0	0	Bani Yazid	0	6	0	0	Bani Yazid	0	6	0	0	East	Alrh	Bani Yazid
0	0	0	99	Al Lith	0	0	0	4	Bani Yazid	0	0	0	4	Bani Yazid	0	0	0	4	Northeast	Alsilyea'	Bani Yazid
0	1	0	101	Al Lith	0	1	0	6	Bani Yazid	0	1	0	6	Bani Yazid	0	1	0	6	Northeast	Shaeb Alsarh	Bani Yazid
0	2	0	101	Al Lith	0	2	0	6	Bani Yazid	0	2	0	6	Bani Yazid	0	2	0	6	Northeast	Alkharb	Bani Yazid
0	12	0	93	Al Lith	0	12	0	0	Bani Yazid	0	12	0	0	Bani Yazid	0	12	0	0	East	Shaeb Alhilh	Bani Yazid

Geographical data at the populated area level

The nearest city or village with a hospital					The nearest town or village that have a care center					The nearest town or village that have an education					Distance (Km) - type of road				Direction	Populated area	Emirate or governorate or municipality
Distance (Km) - type of road				City or village	Distance (Km) - type of road				City or village	Distance (Km) - type of road				City or village							
Sea route	Rough	Easy	asphalt		Sea route	Rough	Easy	asphalt		Sea route	Rough	Easy	asphalt		Sea route	Rough	Easy	asphalt			
0	13	0	92	Al Lith	0	13	0	0	Bani Yazid	0	13	0	0	Bani Yazid	0	13	0	0	East	Abwesydh	Bani Yazid
0	15	0	90	Al Lith	0	15	0	0	Bani Yazid	0	15	0	0	Bani Yazid	0	15	0	0	East	Alsamir Al'Asfal	Bani Yazid
0	19	0	56	Al Lith	0	19	0	0	Bani Yazid	0	19	0	0	Bani Yazid	0	19	0	0	Southwest	Dahuh Bialruwdih	Bani Yazid
0	18	0	77	Al Lith	0	18	0	0	Bani Yazid	0	18	0	0	Bani Yazid	0	18	0	0	South	Alsarihuh	Bani Yazid
0	12	0	63	Al Lith	0	12	0	0	Bani Yazid	0	12	0	0	Bani Yazid	0	12	0	0	Southwest	Biraq Waldamigh	Bani Yazid
0	12	0	63	Al Lith	0	12	0	0	Bani Yazid	0	12	0	0	Bani Yazid	0	12	0	0	Southwest	Almidbae	Bani Yazid
0	6	0	99	Al Lith	0	6	0	0	Bani Yazid	0	6	0	0	Bani Yazid	0	6	0	0	East	Alkhashn	Bani Yazid
0	0	0	75	Al Lith	0	0	0	0		0	0	0	0		0	0	0	75	Northeast	Jadham	Jazm
0	3	0	75	Al Lith	0	3	0	0	Jazm	0	3	0	0	Jazm	0	3	0	0	Northwest	Alwasaluh	Jazm
0	4	0	76	Al Lith	0	4	0	0	Jazm	0	4	0	0	Jazm	0	4	0	0	Northwest	Alhasbuh	Jazm

Geographical data at the populated area level

The nearest city or village with a hospital					The nearest town or village that have a care center					The nearest town or village that have an education					Distance (Km) - type of road				Direction	Populated area	Emirate or governorate or municipality
Distance (Km) - type of road				City or village	Distance (Km) - type of road				City or village	Distance (Km) - type of road				City or village							
Sea route	Rough	Easy	asphalt		Sea route	Rough	Easy	asphalt		Sea route	Rough	Easy	asphalt		Sea route	Rough	Easy	asphalt			
0	0	0	78	Al Lith	0	0	0	5	Jazm	0	0	0	5	Jazm	0	0	0	5	Northwest	Albulueuh	Jazm
0	5	0	78	Al Lith	0	5	0	0	Jazm	0	5	0	0	Jazm	0	5	0	0	Northwest	Dhualnaqrah	Jazm
0	7	0	87	Al Lith	0	7	0	0	Jazm	0	7	0	0	Jazm	0	7	0	0	Northwest	Aljadar	Jazm
0	7	0	87	Al Lith	0	7	0	0	Jazm	0	7	0	0	Jazm	0	7	0	0	Northwest	Alhashifuh	Jazm
0	9	0	75	Al Lith	0	9	0	0	Jazm	0	9	0	0	Jazm	0	9	0	0	Northwest	Alsarib	Jazm
0	10	0	75	Al Lith	0	10	0	0	Jazm	0	10	0	0	Jazm	0	10	0	0	Northwest	Gharzah	Jazm
0	12	0	75	Al Lith	0	12	0	0	Jazm	0	12	0	0	Jazm	0	12	0	0	Northwest	Almihal	Jazm
0	13	0	75	Al Lith	0	13	0	0	Jazm	0	13	0	0	Jazm	0	13	0	0	Northwest	Dha Alnahl	Jazm
0	15	0	75	Al Lith	0	15	0	0	Jazm	0	15	0	0	Jazm	0	15	0	0	Northwest	Athrar	Jazm
0	4	0	74	Al Lith	0	4	0	0	Jazm	0	4	0	0	Jazm	0	4	0	0	South	Qarsa'	Jazm

The sixteenth services guide 2017_Region Makkah Al Mukarramah

Geographical data at the populated area level

The nearest city or village with a hospital					The nearest town or village that have a care center					The nearest town or village that have an education					Distance (Km) - type of road				Direction	Populated area	Emirate or governorate or municipality
Distance (Km) - type of road				City or village	Distance (Km) - type of road				City or village	Distance (Km) - type of road				City or village							
Sea route	Rough	Easy	asphalt		Sea route	Rough	Easy	asphalt		Sea route	Rough	Easy	asphalt		Sea route	Rough	Easy	asphalt			
0	9	0	75	Al Lith	0	9	0	0	Jazm	0	9	0	0	Jazm	0	9	0	0	Southwest	Harad	Jazm
0	3	0	75	Al Lith	0	5	0	0	Jazm	0	5	0	0	Jazm	0	5	0	0	South	Alradiihat Walhahah	Jazm
0	7	0	89	Al Lith	0	7	0	0	Jazm	0	7	0	0	Jazm	0	7	0	0	Southeast	Almusbih	Jazm
0	8	0	87	Al Lith	0	8	0	0	Jazm	0	8	0	0	Jazm	0	8	0	0	Southeast	Jalah Almaslum	Jazm
0	11	0	84	Al Lith	0	11	0	0	Jazm	0	11	0	0	Jazm	0	11	0	0	Southeast	Jalah Alqitaa	Jazm
0	25	0	75	Al Lith	0	18	0	0	Jazm	0	5	0	0	Jazm	0	18	0	0	Northwest	Wa'Adaa Tubshie	Jazm
0	34	0	75	Al Lith	0	32	0	0	Jazm	0	10	0	0	Jazm	0	32	0	0	Northwest	Umm Alkharmuh	Jazm
0	11	0	84	Al Lith	0	11	0	0	Jazm	0	11	0	0	Jazm	0	11	0	0	Southeast	Kirath	Jazm
0	26	0	56	Al Lith	0	26	0	0	Jazm	0	26	0	0	Jazm	0	26	0	0	South	Wa'Adaa Alkhasr	Jazm
0	24	0	101	Al Lith	0	24	0	0	Jazm	0	24	0	0	Jazm	0	24	0	0	Southwest	Janab	Jazm

The sixteenth services guide 2017_Region Makkah Al Mukarramah

Geographical data at the populated area level

The nearest city or village with a hospital					The nearest town or village that have a care center					The nearest town or village that have an education					Distance (Km) - type of road				Direction	Populated area	Emirate or governorate or municipality
Distance (Km) - type of road				City or village	Distance (Km) - type of road				City or village	Distance (Km) - type of road				City or village							
Sea route	Rough	Easy	asphalt		Sea route	Rough	Easy	asphalt		Sea route	Rough	Easy	asphalt		Sea route	Rough	Easy	asphalt			
0	9	0	84	Al Lith	0	9	0	0	Jazm	0	9	0	0	Jazm	0	9	0	0	East	Nahran	Jazm
0	30	0	95	Al Lith	0	30	0	0	Jazm	0	30	0	0	Jazm	0	30	0	0	West	Shueara' Walsafihuh	Jazm
0	45	0	80	Al Lith	0	45	0	0	Jazm	0	45	0	0	Jazm	0	45	0	0	West	Sbh	Jazm
0	48	0	77	Al Lith	0	48	0	0	Jazm	0	48	0	0	Jazm	0	48	0	0	West	Umm Alhukm	Jazm
0	50	0	75	Al Lith	0	49	0	0	Jazm	0	0	0	0		0	49	0	0	West	Farae Albyd	Jazm
0	52	0	73	Al Lith	0	52	0	0	Jazm	0	52	0	0	Jazm	0	52	0	0	West	Al'Aswad	Jazm
0	51	0	74	Al Lith	0	51	0	0	Jazm	0	51	0	0	Jazm	0	51	0	0	West	Eian	Jazm
0	14	0	75	Al Lith	0	14	0	0	Jazm	0	0	0	0		0	14	0	0	Northwest	Wa'Adaa Azlamh	Jazm
0	15	0	76	Al Lith	0	15	0	0	Jazm	0	15	0	0	Jazm	0	15	0	0	Northwest	'Ama Alhamir	Jazm
0	18	0	79	Al Lith	0	18	0	0	Jazm	0	18	0	0	Jazm	0	18	0	0	Northwest	Alqifluh	Jazm

The sixteenth services guide 2017_Region Makkah Al Mukarramah

Geographical data at the populated area level

The nearest city or village with a hospital					The nearest town or village that have a care center					The nearest town or village that have an education					Distance (Km) - type of road				Direction	Populated area	Emirate or governorate or municipality
Distance (Km) - type of road				City or village	Distance (Km) - type of road				City or village	Distance (Km) - type of road				City or village							
Sea route	Rough	Easy	asphalt		Sea route	Rough	Easy	asphalt		Sea route	Rough	Easy	asphalt		Sea route	Rough	Easy	asphalt			
0	20	0	75	Al Lith	0	20	0	0	Jazm	0	20	0	0	Jazm	0	20	0	0	North	Friqid	Jazm
0	22	0	75	Al Lith	0	22	0	0	Jazm	0	22	0	0	Jazm	0	22	0	0	North	Maradie	Jazm
0	23	0	83	Al Lith	0	23	0	0	Jazm	0	23	0	0	Jazm	0	23	0	0	Northeast	Almakhabah	Jazm
0	26	0	75	Al Lith	0	26	0	0	Jazm	0	26	0	0	Jazm	0	26	0	0	North	Salaeah	Jazm
0	25	0	75	Al Lith	0	25	0	0	Jazm	0	25	0	0	Jazm	0	25	0	0	North	Dhualkharq	Jazm
0	27	0	75	Al Lith	0	27	0	0	Jazm	0	27	0	0	Jazm	0	27	0	0	North	Shujaa	Jazm
0	29	0	74	Al Lith	0	29	0	0	Jazm	0	29	0	0	Jazm	0	29	0	0	North	Almuruwih	Jazm
0	28	0	75	Al Lith	0	28	0	0	Jazm	0	0	0	0	Jazm	0	28	0	0	North	Alfurukhayuh	Jazm
0	18	0	75	Al Lith	0	18	0	0	Jazm	0	18	0	0	Jazm	0	18	0	0	North	Almutaeuh	Jazm
0	31	0	75	Al Lith	0	31	0	0	Jazm	0	31	0	0	Jazm	0	31	0	0	North	Alshuebatayn	Jazm

The sixteenth services guide 2017_Region Makkah Al Mukarramah

Geographical data at the populated area level

The nearest city or village with a hospital					The nearest town or village that have a care center					The nearest town or village that have an education					Distance (Km) - type of road				Direction	Populated area	Emirate or governorate or municipality
Distance (Km) - type of road				City or village	Distance (Km) - type of road				City or village	Distance (Km) - type of road				City or village							
Sea route	Rough	Easy	asphalt		Sea route	Rough	Easy	asphalt		Sea route	Rough	Easy	asphalt		Sea route	Rough	Easy	asphalt			
0	17	0	88	Al Lith	0	17	0	0	Jazm	0	17	0	0	Jazm	0	17	0	0	Northeast	Wa'Adaa Alsadrah	Jazm
0	18	0	79	Al Lith	0	18	0	0	Jazm	0	18	0	0	Jazm	0	18	0	0	Northwest	Aljamiliuh	Jazm
0	20	0	81	Al Lith	0	20	0	0	Jazm	0	20	0	0	Jazm	0	20	0	0	Northwest	Altawil	Jazm
0	28	0	78	Al Lith	0	28	0	0	Jazm	0	28	0	0	Jazm	0	28	0	0	Northwest	Almunur	Jazm
0	20	0	81	Al Lith	0	20	0	0	Jazm	0	20	0	0	Jazm	0	20	0	0	Northwest	Alqamih	Jazm
0	21	0	82	Al Lith	0	21	0	0	Jazm	0	21	0	0	Jazm	0	21	0	0	Northwest	Aljizeuh	Jazm
0	35	0	75	Al Lith	0	35	0	0	Jazm	0	0	0	0		0	35	0	0	Northwest	Allasfuh	Jazm
0	20	0	75	Al Lith	0	20	0	0	Jazm	0	20	0	0	Jazm	0	20	0	0	Southeast	Aslae	Jazm
0	30	0	75	Al Lith	0	30	0	0	Jazm	0	30	0	0	Jazm	0	30	0	0	Northeast	Allsaduh	Jazm
0	36	0	81	Al Lith	0	36	0	0	Jazm	0	36	0	0	Jazm	0	36	0	0	Northeast	Wa'Adaa Birin	Jazm

Geographical data at the populated area level

The nearest city or village with a hospital					The nearest town or village that have a care center					The nearest town or village that have an education					Distance (Km) - type of road				Direction	Populated area	Emirate or governorate or municipality
Distance (Km) - type of road				City or village	Distance (Km) - type of road				City or village	Distance (Km) - type of road				City or village							
Sea route	Rough	Easy	asphalt		Sea route	Rough	Easy	asphalt		Sea route	Rough	Easy	asphalt		Sea route	Rough	Easy	asphalt			
0	39	0	84	Al Lith	0	39	0	0	Jazm	0	39	0	0	Jazm	0	39	0	0	Northeast	Alkhafj	Jazm
0	42	0	87	Al Lith	0	42	0	0	Jazm	0	42	0	0	Jazm	0	42	0	0	Northeast	Alshaqib	Jazm
0	51	0	70	Al Lith	0	51	0	0	Jazm	0	51	0	0	Jazm	0	51	0	0	North	Almukhabbah Albayda'	Jazm
0	45	0	70	Al Lith	0	45	0	0	Jazm	0	45	0	0	Jazm	0	45	0	0	North	Namarah	Jazm
0	46	0	91	Al Lith	0	46	0	0	Jazm	0	46	0	0	Jazm	0	46	0	0	Northeast	Saeid	Jazm
0	47	0	94	Al Lith	0	47	0	0	Jazm	0	47	0	0	Jazm	0	47	0	0	Northeast	Alsarihuh	Jazm
0	35	0	80	Al Lith	0	35	0	0	Jazm	0	35	0	0	Jazm	0	35	0	0	Northeast	Aldamijaa	Jazm
0	40	0	75	Al Lith	0	40	0	0	Jazm	0	0	0	0		0	40	0	0	Northeast	Almuhafir	Jazm
0	36	0	81	Al Lith	0	36	0	0	Jazm	0	36	0	0	Jazm	0	36	0	0	Northeast	Wa'Adaa Jmah	Jazm
0	44	0	0	Al Lith	0	44	0	0	Jazm	0	44	0	0	Al Shawaq	0	44	0	0	Northeast	Alaqsir	Jazm

The sixteenth services guide 2017_Region Makkah Al Mukarramah

Geographical data at the populated area level

The nearest city or village with a hospital					The nearest town or village that have a care center					The nearest town or village that have an education					Distance (Km) - type of road				Direction	Populated area	Emirate or governorate or municipality
Distance (Km) - type of road				City or village	Distance (Km) - type of road				City or village	Distance (Km) - type of road				City or village							
Sea route	Rough	Easy	asphalt		Sea route	Rough	Easy	asphalt		Sea route	Rough	Easy	asphalt		Sea route	Rough	Easy	asphalt			
0	25	0	75	Al Lith	0	25	0	0	Jazm	0	25	0	0	Jazm	0	25	0	0	South	Algharabuh	Jazm
0	12	0	72	Al Lith	0	12	0	0	Jazm	0	12	0	0	Jazm	0	12	0	0	North	Alfurukhayuh Aljadiduh	Jazm
0	11	0	79	Al Lith	0	11	0	0	Jazm	0	11	0	0	Jazm	0	11	0	0	Northwest	Almueaqib	Jazm
0	0	0	95	Al Lith	0	0	0	12	Jazm	0	0	0	12	Jazm	0	0	0	12	Southeast	Almubshie	Jazm
0	0	0	75	Al Lith	0	0	0	0		0	2	0	0	Saya	0	0	0	75	Northwest	Almiqat	Saya
0	0	0	75	Al Lith	0	0	0	2	Saya	0	0	0	0		0	0	0	2	Northeast	Umm Zarab	Saya
0	0	6	75	Al Lith	0	0	6	0	Saya	0	0	6	0	Saya	0	3	0	3	East	Almarzaz	Saya
0	0	3	75	Al Lith	0	0	3	0	Saya	0	0	2	0	Saya	0	1	0	2	East	Qari Albusi	Saya
0	0	9	75	Al Lith	0	0	9	0	Saya	0	0	7	0	Saya	0	9	0	0	Northeast	Alfarshuh	Saya
0	0	12	75	Al Lith	0	0	12	0	Saya	0	0	10	0	Saya	0	12	0	0	Northeast	Umm Sadiruh	Saya

The sixteenth services guide 2017_Region Makkah Al Mukarramah

Geographical data at the populated area level

The nearest city or village with a hospital					The nearest town or village that have a care center					The nearest town or village that have an education					Distance (Km) - type of road				Direction	Populated area	Emirate or governorate or municipality
Distance (Km) - type of road				City or village	Distance (Km) - type of road				City or village	Distance (Km) - type of road				City or village							
Sea route	Rough	Easy	asphalt		Sea route	Rough	Easy	asphalt		Sea route	Rough	Easy	asphalt		Sea route	Rough	Easy	asphalt			
0	14	0	75	Al Lith	0	14	0	0	Saya	0	12	0	0	Saya	0	14	0	0	Northeast	Alhndilyh	Saya
0	19	0	75	Al Lith	0	19	0	0	Saya	0	17	0	0	Saya	0	19	0	0	Northeast	Aljurul	Saya
0	22	0	75	Al Lith	0	22	0	0	Saya	0	20	0	0	Saya	0	22	0	0	Northeast	Eadhabah	Saya
0	17	0	75	Al Lith	0	17	0	0	Saya	0	15	0	0	Saya	0	17	0	0	Northeast	Alhamidiuh	Saya
0	18	0	75	Al Lith	0	18	0	0	Saya	0	16	0	0	Saya	0	18	0	0	Northeast	Alsahih	Saya
0	0	0	75	Al Lith	0	0	0	35	Al Shawaq	0	0	0	0		0	0	0	75	Southeast	Hifar	Haffar
0	0	26	0	Al Lith	0	0	0	0		0	0	14	0	Bani Yazid	0	0	26	0	East	Silaq	Selaq
0	10	0	68	Al Lith	0	2	0	0	Ghamiqa	0	2	0	0	Ghamiqa	0	10	0	68	East	Alruhuh	Ar Rawh
0	0	0	0		0	0	0	0		0	0	0	0		0	0	0	180	North	Rabigh	Rabigh
0	0	0	25	Rabigh	0	0	0	25	Rabigh	0	0	0	25	Rabigh	0	0	0	25	Southeast	Aljahfuh	Rabigh

The sixteenth services guide 2017_Region Makkah Al Mukarramah

Geographical data at the populated area level

The nearest city or village with a hospital					The nearest town or village that have a care center					The nearest town or village that have an education					Distance (Km) - type of road				Direction	Populated area	Emirate or governorate or municipality
Distance (Km) - type of road				City or village	Distance (Km) - type of road				City or village	Distance (Km) - type of road				City or village							
Sea route	Rough	Easy	asphalt		Sea route	Rough	Easy	asphalt		Sea route	Rough	Easy	asphalt		Sea route	Rough	Easy	asphalt			
0	0	10	180	Rabigh	0	0	7	0	Hajr	0	0	7	0	Hajr	0	0	10	180	West	Siliyatuh Walshaamiat	Rabigh
0	0	0	115	Rabigh	0	0	0	6	Hajr	0	0	0	0	Hajr	0	0	0	115	East	Aljubuh	Hajr
0	0	0	120	Rabigh	0	0	0	7	Hajr	0	0	0	1	Hajr	0	0	0	17	North	Alhashifat	Hajr
0	0	0	136	Rabigh	0	0	0	16	Hajr	0	0	0	16	Hajr	0	0	0	16	South	Biir Alshaeraa (Hy Eakaz)	Hajr
0	0	0	125	Rabigh	0	0	0	5	Hajr	0	0	0	0	Hajr	0	0	0	18	North	Umm Aleizam	Hajr
0	0	0	125	Rabigh	0	0	0	9	Hajr	0	0	0	1	Hajr	0	0	0	19	North	Alsalmih	Hajr
0	0	0	38	Rabigh	0	0	0	10	Hajr	0	0	0	3	Hajr	0	21	0	0	North	'Iikhwan	Hajr
0	0	0	118	Rabigh	0	0	0	0	Hajr	0	0	0	0	Hajr	0	0	0	3	Northeast	Albiar	Hajr
0	0	0	125	Rabigh	0	0	0	4	Hajr	0	0	0	0	Hajr	0	0	0	10	Northeast	Aleumraa Alzawira'	Hajr
0	0	0	119	Rabigh	0	0	0	4	Hajr	0	0	0	4	Hajr	0	0	0	7	Northeast	Aldafu	Hajr

Geographical data at the populated area level

The nearest city or village with a hospital					The nearest town or village that have a care center					The nearest town or village that have an education					Distance (Km) - type of road				Direction	Populated area	Emirate or governorate or municipality
Distance (Km) - type of road				City or village	Distance (Km) - type of road				City or village	Distance (Km) - type of road				City or village							
Sea route	Rough	Easy	asphalt		Sea route	Rough	Easy	asphalt		Sea route	Rough	Easy	asphalt		Sea route	Rough	Easy	asphalt			
0	0	0	117	Rabigh	0	0	0	2	Hajr	0	0	0	4	Hajr	0	0	0	16	Northeast	Alqasirih	Hajr
0	0	0	138	Rabigh	0	0	0	0	Hajr	0	0	0	4	Hajr	0	0	0	18	Northeast	Almarakuh (Aluzan)	Hajr
0	0	0	132	Rabigh	0	0	0	6	Hajr	0	0	0	5	Hajr	0	0	0	13	North	Rayn	Hajr
0	0	0	130	Rabigh	0	0	0	7	Hajr	0	0	0	6	Hajr	0	0	0	14	North	Abwflih	Hajr
0	0	0	125	Rabigh	0	0	0	5	Hajr	0	0	0	3	Hajr	0	0	0	13	Northeast	Khayf Alsuwq	Hajr
0	0	0	115	Rabigh	0	0	0	0	Hajr	0	0	0	0	Hajr	0	0	0	5	Northeast	Almazinih	Hajr
0	0	0	125	Rabigh	0	0	0	7	Hajr	0	0	0	5	Hajr	0	0	0	10	North	Aljurnafih (Walzabna)	Hajr
0	0	0	126	Rabigh	0	0	0	7	Hajr	0	0	0	7	Hajr	0	0	0	7	Southwest	Raye Alkhalis	Hajr
0	0	0	115	Rabigh	0	0	0	3	Hajr	0	0	0	3	Hajr	0	0	0	3	West	Alnabaeuh	Hajr
0	0	0	120	Rabigh	0	0	0	7	Hajr	0	0	0	4	Hajr	0	0	0	9	North	Julaylah Wayasir	Hajr

The sixteenth services guide 2017_Region Makkah Al Mukarramah

Geographical data at the populated area level

The nearest city or village with a hospital					The nearest town or village that have a care center					The nearest town or village that have an education					Distance (Km) - type of road				Direction	Populated area	Emirate or governorate or municipality
Distance (Km) - type of road				City or village	Distance (Km) - type of road				City or village	Distance (Km) - type of road				City or village							
Sea route	Rough	Easy	asphalt		Sea route	Rough	Easy	asphalt		Sea route	Rough	Easy	asphalt		Sea route	Rough	Easy	asphalt			
0	0	0	120	Rabigh	0	0	0	5	Hajr	0	0	0	5	Hajr	0	0	0	5	Southwest	Alzumu	Hajr
0	0	0	119	Rabigh	0	0	0	4	Hajr	0	0	0	4	Hajr	0	0	0	4	Southeast	Alzabiruh	Hajr
0	0	0	138	Rabigh	0	0	0	20	Hajr	0	0	0	20	Hajr	0	0	0	20	Southeast	Khasalaf Walshulul	Hajr
0	0	0	130	Rabigh	0	5	0	10	Hajr	0	5	0	10	Hajr	0	5	0	10	Southwest	Yanaeim	Hajr
0	39	0	101	Rabigh	0	14	0	0	Hajr	0	14	0	25	Hajr	0	14	0	25	Southwest	Biir Aleasabiuh	Hajr
0	0	0	138	Rabigh	0	0	0	23	Hajr	0	0	0	23	Hajr	0	0	0	23	Southeast	Biir Tharir	Hajr
0	0	0	40	Rabigh	0	0	0	0		0	0	0	0		0	0	0	40	Northwest	Mustawrah	Mastoura
0	0	0	60	Rabigh	0	0	0	20	Mastoura	0	0	0	20	Mastoura	0	0	0	20	East	Alshaaqih	Mastoura
0	0	7	40	Rabigh	0	0	7	0	Mastoura	0	0	7	0	Mastoura	0	0	7	0	East	Farm of Husayn	Mastoura
0	14	0	40	Rabigh	0	0	14	0	Mastoura	0	0	14	0	Mastoura	0	0	14	0	South	Biir Alraakuh	Mastoura

Geographical data at the populated area level

The nearest city or village with a hospital					The nearest town or village that have a care center					The nearest town or village that have an education					Distance (Km) - type of road				Direction	Populated area	Emirate or governorate or municipality
Distance (Km) - type of road				City or village	Distance (Km) - type of road				City or village	Distance (Km) - type of road				City or village							
Sea route	Rough	Easy	asphalt		Sea route	Rough	Easy	asphalt		Sea route	Rough	Easy	asphalt		Sea route	Rough	Easy	asphalt			
0	0	0	50	Rabigh	0	0	2	8	Mastoura	0	0	2	8	Mastoura	0	0	2	8	Southeast	Bibir Aljaduh	Mastoura
0	0	1	46	Rabigh	0	0	1	6	Mastoura	0	0	1	6	Mastoura	0	0	1	6	South	Altarifuh	Mastoura
0	0	0	35	Rabigh	0	0	0	0		0	0	0	0		0	0	0	35	East	Alnuwaybae	Nuweibaa
0	0	0	40	Rabigh	0	0	0	15	Moghayniya	0	0	0	0		0	0	0	40	Southeast	Wa'Adaa Tamayana	Nuweibaa
0	0	0	25	Rabigh	0	0	0	6	Nuweibaa	0	0	0	6	Nuweibaa	0	0	0	6	West	Bayir Eawdah	Nuweibaa
0	0	0	70	Rabigh	0	0	0	5	Moghayniya	0	0	0	5	Moghayniya	0	0	1	59	East	Bibir Almaeta	Nuweibaa
0	0	0	15	Rabigh	0	0	0	3	Nuweibaa	0	0	0	3	Nuweibaa	0	0	0	3	West	Quriah Alkhazan	Nuweibaa
0	0	0	18	Rabigh	0	0	0	11	Nuweibaa	0	0	0	11	Nuweibaa	0	0	0	11	Southwest	Altuwayhat	Nuweibaa
0	0	0	35	Rabigh	0	0	0	1	Nuweibaa	0	0	0	1	Nuweibaa	0	0	0	1	West	Almuzyarae Walbuhira	Nuweibaa
0	0	0	34	Rabigh	0	0	0	7	Nuweibaa	0	0	0	7	Nuweibaa	0	0	0	7	Northwest	Alsamad Walkhawalidat Wa'Abu Dwymh	Nuweibaa

Geographical data at the populated area level

The nearest city or village with a hospital					The nearest town or village that have a care center					The nearest town or village that have an education					Distance (Km) - type of road				Direction	Populated area	Emirate or governorate or municipality
Distance (Km) - type of road				City or village	Distance (Km) - type of road				City or village	Distance (Km) - type of road				City or village							
Sea route	Rough	Easy	asphalt		Sea route	Rough	Easy	asphalt		Sea route	Rough	Easy	asphalt		Sea route	Rough	Easy	asphalt			
0	0	10	35	Rabigh	0	0	10	0	Nuweibaa	0	0	10	0	Nuweibaa	0	0	10	0	South	Alhukkak	Nuweibaa
0	0	0	60	Rabigh	0	0	0	1	Moghayniya	0	0	0	1	Moghayniya	0	0	0	56	East	Aleaqluh	Nuweibaa
0	56	0	35	Rabigh	0	56	0	0	Nuweibaa	0	56	0	0	Nuweibaa	0	56	0	0	East	Almunahar	Nuweibaa
0	0	0	76	Rabigh	0	0	0	12	Moghayniya	0	0	0	12	Moghayniya	0	0	0	67	East	Wa'Adaa Alrahbuh	Nuweibaa
0	0	0	45	Rabigh	0	0	0	21	Nuweibaa	0	0	0	21	Nuweibaa	0	0	0	21	North	Alsawariuh	Nuweibaa
0	0	0	46	Rabigh	0	0	0	20	Nuweibaa	0	0	0	20	Nuweibaa	0	0	0	20	North	Wa'Adaa Alhamidih	Nuweibaa
0	0	0	35	Rabigh	0	0	0	22	Nuweibaa	0	0	0	22	Nuweibaa	0	0	0	22	Northeast	Alkhaliduh	Nuweibaa
0	0	0	65	Rabigh	0	0	0	2	Moghayniya	0	0	0	2	Moghayniya	0	0	10	47	East	Biir Almaerij	Nuweibaa
0	0	0	45	Rabigh	0	0	0	20	Nuweibaa	0	0	0	20	Nuweibaa	0	0	0	20	Southeast	Alshira'	Nuweibaa
0	0	0	75	Rabigh	0	0	0	25	Moghayniya	0	0	0	25	Moghayniya	0	0	0	55	East	Wa'Adaa Nada	Nuweibaa

Geographical data at the populated area level

The nearest city or village with a hospital					The nearest town or village that have a care center					The nearest town or village that have an education					Distance (Km) - type of road				Direction	Populated area	Emirate or governorate or municipality
Distance (Km) - type of road				City or village	Distance (Km) - type of road				City or village	Distance (Km) - type of road				City or village							
Sea route	Rough	Easy	asphalt		Sea route	Rough	Easy	asphalt		Sea route	Rough	Easy	asphalt		Sea route	Rough	Easy	asphalt			
0	0	0	45	Rabigh	0	0	0	0		0	0	0	0		0	0	0	45	Southeast	Saebur Alsufran Alsharaqiu Walgharbiuh	Al Qadeimah
0	0	0	50	Rabigh	0	0	0	0		0	0	0	4	Al Qadeimah	0	0	0	18	Southwest	Mina' Alqadimih Aleskra	Al Qadeimah
0	0	0	50	Rabigh	0	0	0	12	Al Qadeimah	0	0	0	0		0	0	0	12	South	Alqadimuh	Al Qadeimah
0	0	0	40	Rabigh	0	0	0	0		0	0	0	0		0	0	0	17	Northeast	Klih	Al Qadeimah
0	0	0	55	Rabigh	0	0	0	10	Al Qadeimah	0	0	0	0		0	0	0	31	Northeast	Alhasinayuh	Al Qadeimah
0	35	0	45	Rabigh	0	0	18	0	Al Qadeimah	0	0	4	0	Al Qadeimah	0	0	0	35	Northeast	Qurba	Al Qadeimah
0	0	0	70	Rabigh	0	0	0	0		0	0	0	0		0	0	0	70	North	Altandibiuh	Al Aboua'
0	0	0	75	Rabigh	0	0	0	3	Al Aboua'	0	0	0	3	Al Aboua'	0	0	0	3	Southwest	Umm Euthman	Al Aboua'
0	0	0	75	Rabigh	0	0	0	2	Al Aboua'	0	0	0	0		0	0	0	2	Southwest	Almusafiruh	Al Aboua'
0	0	0	75	Rabigh	0	0	0	1	Al Aboua'	0	0	0	0		0	0	0	1	East	Nazalah Al'Amir (Alsahya'An)	Al Aboua'

Geographical data at the populated area level

The nearest city or village with a hospital					The nearest town or village that have a care center					The nearest town or village that have an education					Distance (Km) - type of road				Direction	Populated area	Emirate or governorate or municipality
Distance (Km) - type of road				City or village	Distance (Km) - type of road				City or village	Distance (Km) - type of road				City or village							
Sea route	Rough	Easy	asphalt		Sea route	Rough	Easy	asphalt		Sea route	Rough	Easy	asphalt		Sea route	Rough	Easy	asphalt			
0	0	0	75	Rabigh	0	0	0	1	Al Aboua'	0	0	0	1	Al Aboua'	0	0	0	1	South	Albahruh	Al Aboua'
0	0	0	75	Rabigh	0	0	0	4	Al Aboua'	0	0	0	4	Al Aboua'	0	0	0	4	East	Malqaa Alhatabatih	Al Aboua'
0	0	0	75	Rabigh	0	0	0	5	Al Aboua'	0	0	0	5	Al Aboua'	0	0	0	5	Southeast	Umm Alsadar (Alfare)	Al Aboua'
0	0	0	75	Rabigh	0	0	0	3	Al Aboua'	0	0	0	3	Al Aboua'	0	0	0	3	East	Umm Alhabi	Al Aboua'
0	0	0	74	Rabigh	0	0	0	4	Al Aboua'	0	0	0	4	Al Aboua'	0	0	0	4	Northeast	Khawanuh Wakhawyunih	Al Aboua'
0	0	0	77	Rabigh	0	0	0	7	Al Aboua'	0	0	0	7	Al Aboua'	0	0	0	7	Northeast	Shueayb Aljaralilih (Alnujbah)	Al Aboua'
0	0	0	78	Rabigh	0	0	0	9	Al Aboua'	0	0	0	3	Al Aboua'	0	0	0	9	Northeast	Easir Wa'Um Alrwykh	Al Aboua'
0	0	0	85	Rabigh	0	0	0	13	Al Aboua'	0	0	0	4	Al Aboua'	0	0	0	13	East	Aljawfuh	Al Aboua'
0	0	0	86	Rabigh	0	0	0	12	Al Aboua'	0	0	0	0	0	0	0	0	12	Northeast	Umm Altiyn Walmuealaquh	Al Aboua'
0	0	0	87	Rabigh	0	0	0	10	Al Aboua'	0	0	0	1	Al Aboua'	0	0	0	10	East	Almatariq	Al Aboua'

Geographical data at the populated area level

The nearest city or village with a hospital					The nearest town or village that have a care center					The nearest town or village that have an education					Distance (Km) - type of road				Direction	Populated area	Emirate or governorate or municipality
Distance (Km) - type of road				City or village	Distance (Km) - type of road				City or village	Distance (Km) - type of road				City or village							
Sea route	Rough	Easy	asphalt		Sea route	Rough	Easy	asphalt		Sea route	Rough	Easy	asphalt		Sea route	Rough	Easy	asphalt			
0	0	0	86	Rabigh	0	0	0	11	Al Aboua'	0	0	0	2	Al Aboua'	0	0	0	11	Southeast	Umm Alsilm	Al Aboua'
0	0	0	86	Rabigh	0	0	0	9	Al Aboua'	0	0	0	0		0	0	0	9	East	Almartaj	Al Aboua'
0	0	7	70	Rabigh	0	0	7	0	Al Aboua'	0	0	6	0	Al Aboua'	0	0	0	7	East	Alsayr	Al Aboua'
0	0	0	86	Rabigh	0	0	0	15	Al Aboua'	0	0	0	15	Al Aboua'	0	0	0	15	Southeast	Qubilah	Al Aboua'
0	0	0	82	Rabigh	0	0	0	7	Al Aboua'	0	0	0	2	Al Aboua'	0	0	0	7	East	Eawsah	Al Aboua'
0	0	0	105	Rabigh	0	0	0	30	Al Aboua'	0	0	0	18	Al Aboua'	0	0	0	30	Northeast	Bir Mubirik Waleasid	Al Aboua'
0	0	0	60	Rabigh	0	0	0	0		0	0	0	0		0	0	0	60	East	Mughinih	Moghayniya
0	0	0	29	Makkah Al Mukarra	0	0	0	0		0	0	0	0		0	0	0	29	North	Aljumum	Al Jumum
0	0	0	25	Makkah Al Mukarra	0	0	0	0		0	0	0	0		0	0	3	3	South	Abwsheib	Al Jumum
0	0	0	31	Makkah Al Mukarra	0	0	0	8	Al Jumum	0	0	0	1	Al Jumum	0	0	0	8	South	Nazalah Alqurshan	Al Jumum

The sixteenth services guide 2017_Region Makkah Al Mukarramah

Geographical data at the populated area level

The nearest city or village with a hospital					The nearest town or village that have a care center					The nearest town or village that have an education					Distance (Km) - type of road				Direction	Populated area	Emirate or governorate or municipality
Distance (Km) - type of road				City or village	Distance (Km) - type of road				City or village	Distance (Km) - type of road				City or village							
Sea route	Rough	Easy	asphalt		Sea route	Rough	Easy	asphalt		Sea route	Rough	Easy	asphalt		Sea route	Rough	Easy	asphalt			
0	0	7	23	Makkah Al Mukarra	0	0	1	0	Al Jumum	0	0	1	0	Al Jumum	0	0	0	7	Southwest	Alfayd (Alsharuq)	Al Jumum
0	0	0	30	Makkah Al Mukarra	0	0	0	7	Al Jumum	0	0	0	1	Al Jumum	0	0	0	7	South	Nazalah Albushur Biqarn Surur	Al Jumum
0	0	0	28	Makkah Al Mukarra	0	0	0	7	Al Jumum	0	0	0	0		0	0	0	7	South	Daf Zaynaa	Al Jumum
0	0	0	30	Makkah Al Mukarra	0	0	0	1	Al Jumum	0	0	0	1	Al Jumum	0	0	5	10	South	Daf Khizaeuh	Al Jumum
0	0	0	34	Makkah Al Mukarra	0	0	0	2	Al Jumum	0	0	0	0		0	0	3	10	Southwest	Aldawh Alkabir	Al Jumum
0	0	0	34	Makkah Al Mukarra	0	0	0	1	Al Jumum	0	0	0	1	Al Jumum	0	0	4	10	Southwest	Aldawh Alsaghir	Al Jumum
0	0	0	35	Makkah Al Mukarra	0	0	0	3	Al Jumum	0	0	0	3	Al Jumum	0	0	4	10	West	Alnazhuh	Al Jumum
0	0	0	35	Makkah Al Mukarra	0	0	0	2	Al Jumum	0	0	0	0		0	0	5	10	Southwest	Albarabir	Al Jumum
0	0	0	36	Makkah Al Mukarra	0	0	0	0		0	0	0	0		0	0	5	10	Southwest	Alhamimuh	Al Jumum
0	0	0	27	Makkah Al Mukarra	0	0	0	1	Al Jumum	0	0	0	1	Al Jumum	0	0	0	7	Southwest	Alnuwydruh	Al Jumum

The sixteenth services guide 2017_Region Makkah Al Mukarramah

Geographical data at the populated area level

The nearest city or village with a hospital					The nearest town or village that have a care center					The nearest town or village that have an education					Distance (Km) - type of road				Direction	Populated area	Emirate or governorate or municipality
Distance (Km) - type of road				City or village	Distance (Km) - type of road				City or village	Distance (Km) - type of road				City or village							
Sea route	Rough	Easy	asphalt		Sea route	Rough	Easy	asphalt		Sea route	Rough	Easy	asphalt		Sea route	Rough	Easy	asphalt			
0	0	0	34	Makkah Al Mukarra	0	0	0	1	Al Jumum	0	0	0	0	Al Jumum	0	0	4	10	Southwest	Samid Alhamimh	Al Jumum
0	0	0	40	Makkah Al Mukarra	0	0	0	6	Al Jumum	0	0	0	6	Al Jumum	0	0	5	15	Southwest	Surueuh	Al Jumum
0	0	0	37	Makkah Al Mukarra	0	0	0	3	Al Jumum	0	0	0	3	Al Jumum	0	0	5	10	Southwest	Qarih Jabal Alkur	Al Jumum
0	0	0	40	Makkah Al Mukarra	0	0	0	4	Al Jumum	0	0	0	0	Al Jumum	0	0	10	20	Southwest	Almurshidih	Al Jumum
0	0	0	30	Makkah Al Mukarra	0	0	0	8	Al Jumum	0	0	0	0	Al Jumum	0	0	0	8	Northwest	Ghaziat	Al Jumum
0	0	0	25	Makkah Al Mukarra	0	0	0	5	Al Jumum	0	0	0	5	Al Jumum	0	0	0	5	North	Aleuaydat	Al Jumum
0	0	0	25	Makkah Al Mukarra	0	0	0	0	Al Jumum	0	0	0	0	Al Jumum	0	0	0	5	Northeast	'Abi Euruh	Al Jumum
0	0	0	30	Makkah Al Mukarra	0	0	1	0	Al Jumum	0	0	1	0	Al Jumum	0	0	0	5	North	Eayan Alhusaynia	Al Jumum
0	0	0	28	Makkah Al Mukarra	0	0	0	3	Al Jumum	0	0	0	3	Al Jumum	0	0	4	4	Northeast	Albuthnaa	Al Jumum
0	0	0	30	Makkah Al Mukarra	0	0	0	3	Al Jumum	0	0	0	0	Al Jumum	0	0	5	5	Northeast	Alkhayf	Al Jumum

The sixteenth services guide 2017_Region Makkah Al Mukarramah

Geographical data at the populated area level

The nearest city or village with a hospital					The nearest town or village that have a care center					The nearest town or village that have an education					Distance (Km) - type of road				Direction	Populated area	Emirate or governorate or municipality
Distance (Km) - type of road				City or village	Distance (Km) - type of road				City or village	Distance (Km) - type of road				City or village							
Sea route	Rough	Easy	asphalt		Sea route	Rough	Easy	asphalt		Sea route	Rough	Easy	asphalt		Sea route	Rough	Easy	asphalt			
0	0	0	32	Makkah Al Mukarra	0	0	0	5	Al Jumum	0	0	0	2	Al Jumum	0	0	2	10	Northeast	Eayan Alkhayf	Al Jumum
0	0	6	30	Makkah Al Mukarra	0	0	0	6	Al Jumum	0	0	0	6	Al Jumum	0	0	6	10	Northeast	Abwalhsani	Al Jumum
0	0	0	31	Makkah Al Mukarra	0	0	0	11	Al Jumum	0	0	0	5	Al Jumum	0	0	0	11	Northwest	Muaqadat	Al Jumum
0	0	0	29	Makkah Al Mukarra	0	0	0	8	Al Jumum	0	0	0	3	Al Jumum	0	0	0	8	Southwest	Nazalah Albushur Bialfid	Al Jumum
0	0	0	60	Makkah Al Mukarra	0	0	0	0		0	0	0	0		0	0	10	40	Northwest	Easfan	Assfan
0	0	0	67	Makkah Al Mukarra	0	0	0	7	Assfan	0	0	0	0		0	0	0	7	Southeast	Fiduh Alnakhl	Assfan
0	0	0	70	Makkah Al Mukarra	0	0	0	10	Assfan	0	0	0	5	Assfan	0	0	0	10	East	Harih 'Ibrahim	Assfan
0	0	0	67	Makkah Al Mukarra	0	0	0	7	Assfan	0	0	0	2	Assfan	0	0	0	7	West	Alshaetha	Assfan
0	0	0	80	Makkah Al Mukarra	0	0	0	20	Assfan	0	0	0	5	Assfan	0	0	0	20	West	Aleuyja'	Assfan
0	0	0	75	Makkah Al Mukarra	0	0	0	15	Assfan	0	0	0	0		0	0	0	15	West	Alghula'	Assfan

The sixteenth services guide 2017_Region Makkah Al Mukarramah

Geographical data at the populated area level

The nearest city or village with a hospital					The nearest town or village that have a care center					The nearest town or village that have an education					Distance (Km) - type of road				Direction	Populated area	Emirate or governorate or municipality
Distance (Km) - type of road				City or village	Distance (Km) - type of road				City or village	Distance (Km) - type of road				City or village							
Sea route	Rough	Easy	asphalt		Sea route	Rough	Easy	asphalt		Sea route	Rough	Easy	asphalt		Sea route	Rough	Easy	asphalt			
0	0	2	75	Makkah Al Mukarra	0	0	2	15	Assfan	0	0	2	0	Assfan	0	0	2	15	West	Umm Alhamma	Assfan
0	0	0	80	Makkah Al Mukarra	0	0	0	20	Assfan	0	0	0	20	Assfan	0	0	0	20	Southwest	Umm Habalin	Assfan
0	0	0	52	Makkah Al Mukarra	0	0	0	7	Assfan	0	0	0	7	Assfan	0	0	0	7	Southeast	Alsgahu	Assfan
0	0	0	82	Makkah Al Mukarra	0	0	0	2	Assfan	0	0	0	2	Assfan	0	0	10	12	Southeast	Alhamimuh	Assfan
0	0	0	60	Makkah Al Mukarra	0	0	0	5	Assfan	0	0	0	5	Assfan	0	0	5	10	South	Almuhasinih	Assfan
0	0	0	58	Makkah Al Mukarra	0	0	0	5	Assfan	0	0	0	0		0	0	3	10	Southeast	Almuqaytae	Assfan
0	0	0	65	Makkah Al Mukarra	0	0	0	0		0	0	0	0		0	0	5	15	Southeast	Alshaamiyh	Assfan
0	0	0	100	Makkah Al Mukarra	0	0	0	0		0	0	0	0		0	0	5	70	Northeast	Mudarikuh	Modreka
0	0	0	101	Makkah Al Mukarra	0	0	0	1	Modreka	0	0	0	1	Modreka	0	0	0	1	Southeast	Alkhamruh	Modreka
0	0	0	102	Makkah Al Mukarra	0	0	0	2	Modreka	0	0	0	2	Modreka	0	0	0	2	Southwest	Raye Alshaykhih	Modreka

The sixteenth services guide 2017_Region Makkah Al Mukarramah

Geographical data at the populated area level

The nearest city or village with a hospital					The nearest town or village that have a care center					The nearest town or village that have an education					Distance (Km) - type of road				Direction	Populated area	Emirate or governorate or municipality
Distance (Km) - type of road				City or village	Distance (Km) - type of road				City or village	Distance (Km) - type of road				City or village							
Sea route	Rough	Easy	asphalt		Sea route	Rough	Easy	asphalt		Sea route	Rough	Easy	asphalt		Sea route	Rough	Easy	asphalt			
0	0	0	102	Makkah Al Mukarra	0	0	0	2	Modreka	0	0	0	2	Modreka	0	0	0	2	East	Waeayir	Modreka
0	0	7	100	Makkah Al Mukarra	0	0	7	0	Modreka	0	0	7	0	Modreka	0	0	7	0	North	Umm Aldymran	Modreka
0	0	1	107	Makkah Al Mukarra	0	0	1	7	Modreka	0	0	1	1	Modreka	0	0	1	7	Northwest	Mahd Alhil	Modreka
0	0	0	106	Makkah Al Mukarra	0	0	0	6	Modreka	0	0	0	6	Modreka	0	0	0	6	West	Alrakazuh	Modreka
0	0	0	103	Makkah Al Mukarra	0	0	0	3	Modreka	0	0	0	3	Modreka	0	0	0	3	North	Aljirf	Modreka
0	0	0	104	Makkah Al Mukarra	0	0	0	4	Modreka	0	0	0	4	Modreka	0	0	0	4	Southwest	Alsuways	Modreka
0	0	5	100	Makkah Al Mukarra	0	0	5	0	Modreka	0	0	5	0	Modreka	0	0	5	0	Southwest	Almuqaytae	Modreka
0	7	0	100	Makkah Al Mukarra	0	0	1	6	Modreka	0	0	1	6	Modreka	0	0	1	6	South	Alzarib	Modreka
0	7	0	100	Makkah Al Mukarra	0	0	0	7	Modreka	0	0	0	7	Modreka	0	0	0	7	South	Awan	Modreka
0	11	0	100	Makkah Al Mukarra	0	0	1	10	Modreka	0	0	1	10	Modreka	0	0	1	10	South	Albanayih	Modreka

The sixteenth services guide 2017_Region Makkah Al Mukarramah

Geographical data at the populated area level

The nearest city or village with a hospital					The nearest town or village that have a care center					The nearest town or village that have an education					Distance (Km) - type of road				Direction	Populated area	Emirate or governorate or municipality
Distance (Km) - type of road				City or village	Distance (Km) - type of road				City or village	Distance (Km) - type of road				City or village							
Sea route	Rough	Easy	asphalt		Sea route	Rough	Easy	asphalt		Sea route	Rough	Easy	asphalt		Sea route	Rough	Easy	asphalt			
0	10	0	100	Makkah Al Mukarra	0	0	1	9	Modreka	0	0	1	9	Modreka	0	0	1	9	South	Zabih (Harih Umm Althamam)	Modreka
0	0	20	100	Makkah Al Mukarra	0	0	5	15	Modreka	0	0	5	15	Modreka	0	0	5	15	Southeast	Ealaq	Modreka
0	0	0	103	Makkah Al Mukarra	0	0	0	3	Modreka	0	0	0	3	Modreka	0	0	0	3	Northeast	Ainbie	Modreka
0	0	0	104	Makkah Al Mukarra	0	0	0	4	Modreka	0	0	0	4	Modreka	0	0	0	4	Northeast	Alnuwaybae	Modreka
0	0	0	105	Makkah Al Mukarra	0	0	0	5	Modreka	0	0	0	5	Modreka	0	0	0	5	Northeast	Aljayshaa	Modreka
0	0	5	100	Makkah Al Mukarra	0	0	1	4	Modreka	0	0	1	4	Modreka	0	0	1	4	East	Mahd Eas	Modreka
0	0	7	100	Makkah Al Mukarra	0	0	1	6	Modreka	0	0	1	6	Modreka	0	0	1	6	East	Umm Albayda'	Modreka
0	0	0	106	Makkah Al Mukarra	0	0	0	6	Modreka	0	0	0	0	Modreka	0	0	0	6	Northwest	Wa'Adaa Musihuh	Modreka
0	0	3	110	Makkah Al Mukarra	0	0	3	10	Modreka	0	0	3	0	Modreka	0	0	3	10	West	Farm of Mahd Alhumur	Modreka
0	0	0	103	Makkah Al Mukarra	0	0	0	3	Modreka	0	0	0	3	Modreka	0	0	0	3	South	Wabir	Modreka

The sixteenth services guide 2017_Region Makkah Al Mukarramah

Geographical data at the populated area level

The nearest city or village with a hospital					The nearest town or village that have a care center					The nearest town or village that have an education					Distance (Km) - type of road				Direction	Populated area	Emirate or governorate or municipality
Distance (Km) - type of road				City or village	Distance (Km) - type of road				City or village	Distance (Km) - type of road				City or village							
Sea route	Rough	Easy	asphalt		Sea route	Rough	Easy	asphalt		Sea route	Rough	Easy	asphalt		Sea route	Rough	Easy	asphalt			
0	0	20	100	Makkah Al Mukarra	0	0	5	15	Modreka	0	0	5	15	Modreka	0	0	5	15	South	Alfuras	Modreka
0	0	0	102	Makkah Al Mukarra	0	0	0	2	Modreka	0	0	0	2	Modreka	0	0	0	2	Northeast	Al'iskan Alkhayriu	Modreka
0	0	0	60	Makkah Al Mukarra	0	0	0	2	Hada Ash Sham	0	0	0	0		0	0	5	40	North	Eayan Albarikuh (Alkuduh)	Hada Ash Sham
0	0	0	64	Makkah Al Mukarra	0	0	0	4	Hada Ash Sham	0	0	0	4	Hada Ash Sham	0	0	0	4	West	Abwnqarh	Hada Ash Sham
0	0	0	63	Makkah Al Mukarra	0	0	0	3	Hada Ash Sham	0	0	0	3	Hada Ash Sham	0	0	0	3	West	Alqarin	Hada Ash Sham
0	0	0	60	Makkah Al Mukarra	0	0	0	3	Hada Ash Sham	0	0	0	3	Hada Ash Sham	0	0	0	3	Southwest	Abwaqrh	Hada Ash Sham
0	0	3	64	Makkah Al Mukarra	0	0	3	4	Hada Ash Sham	0	0	3	4	Hada Ash Sham	0	0	3	4	South	Alradimuh	Hada Ash Sham
0	0	0	65	Makkah Al Mukarra	0	0	1	4	Hada Ash Sham	0	0	0	5	Hada Ash Sham	0	0	0	5	Southwest	Alwadnh	Hada Ash Sham
0	0	0	64	Makkah Al Mukarra	0	0	1	3	Hada Ash Sham	0	0	1	3	Hada Ash Sham	0	0	1	3	Southwest	Alnazhuh	Hada Ash Sham
0	0	3	60	Makkah Al Mukarra	0	0	3	4	Hada Ash Sham	0	0	3	4	Hada Ash Sham	0	0	3	4	South	Alhajar	Hada Ash Sham

The sixteenth services guide 2017_Region Makkah Al Mukarramah

Geographical data at the populated area level

The nearest city or village with a hospital					The nearest town or village that have a care center					The nearest town or village that have an education					Distance (Km) - type of road				Direction	Populated area	Emirate or governorate or municipality
Distance (Km) - type of road				City or village	Distance (Km) - type of road				City or village	Distance (Km) - type of road				City or village							
Sea route	Rough	Easy	asphalt		Sea route	Rough	Easy	asphalt		Sea route	Rough	Easy	asphalt		Sea route	Rough	Easy	asphalt			
0	0	0	62	Makkah Al Mukarra	0	0	0	2	Hada Ash Sham	0	0	0	2	Hada Ash Sham	0	0	1	1	North	Khasalaf	Hada Ash Sham
0	0	0	60	Makkah Al Mukarra	0	0	0	1	Hada Ash Sham	0	0	0	0		0	0	1	2	Northeast	Almukhataat Aljadid	Hada Ash Sham
0	0	0	61	Makkah Al Mukarra	0	0	0	1	Hada Ash Sham	0	0	0	1	Hada Ash Sham	0	0	1	1	Northeast	Aldawh	Hada Ash Sham
0	0	0	62	Makkah Al Mukarra	0	0	0	2	Hada Ash Sham	0	0	0	2	Hada Ash Sham	0	0	1	1	North	Aleawshiz	Hada Ash Sham
0	0	3	61	Makkah Al Mukarra	0	0	1	1	Hada Ash Sham	0	0	1	1	Hada Ash Sham	0	0	3	1	Northeast	Allabih	Hada Ash Sham
0	0	0	62	Makkah Al Mukarra	0	0	0	0		0	0	0	0		0	0	1	1	Northeast	Samad Bdira	Hada Ash Sham
0	0	0	67	Makkah Al Mukarra	0	0	0	5	Hada Ash Sham	0	0	0	5	Hada Ash Sham	0	0	1	6	Northeast	Aldawr	Hada Ash Sham
0	0	0	73	Makkah Al Mukarra	0	0	0	11	Hada Ash Sham	0	0	0	11	Hada Ash Sham	0	0	3	10	Northeast	Umm Hashim	Hada Ash Sham
0	0	15	60	Makkah Al Mukarra	0	0	13	0	Hada Ash Sham	0	0	13	0	Hada Ash Sham	0	0	5	10	Northeast	Aleasb	Hada Ash Sham
0	0	2	68	Makkah Al Mukarra	0	0	2	8	Hada Ash Sham	0	0	2	8	Hada Ash Sham	0	0	2	8	West	Alhayir	Hada Ash Sham

The sixteenth services guide 2017_Region Makkah Al Mukarramah

Geographical data at the populated area level

The nearest city or village with a hospital					The nearest town or village that have a care center					The nearest town or village that have an education					Distance (Km) - type of road				Direction	Populated area	Emirate or governorate or municipality
Distance (Km) - type of road				City or village	Distance (Km) - type of road				City or village	Distance (Km) - type of road				City or village							
Sea route	Rough	Easy	asphalt		Sea route	Rough	Easy	asphalt		Sea route	Rough	Easy	asphalt		Sea route	Rough	Easy	asphalt			
0	0	2	70	Makkah Al Mukarra	0	0	2	10	Hada Ash Sham	0	0	2	10	Hada Ash Sham	0	0	2	10	West	Hulafa'	Hada Ash Sham
0	6	0	60	Makkah Al Mukarra	0	0	1	5	Hada Ash Sham	0	0	1	5	Hada Ash Sham	0	0	1	5	West	Milh	Hada Ash Sham
0	0	0	110	Makkah Al Mukarra	0	0	0	0		0	0	0	0		0	0	10	80	Northeast	Almujamaeuh	Rohat
0	0	0	114	Makkah Al Mukarra	0	0	0	4	Rohat	0	0	0	4	Rohat	0	0	0	4	East	Almealah	Rohat
0	0	0	113	Makkah Al Mukarra	0	0	0	3	Rohat	0	0	0	3	Rohat	0	0	0	3	East	Alkabshiuuh	Rohat
0	0	0	112	Makkah Al Mukarra	0	0	0	2	Rohat	0	0	0	0		0	0	0	2	North	Umm Sarihuh	Rohat
0	0	0	112	Makkah Al Mukarra	0	0	0	2	Rohat	0	0	0	1	Rohat	0	0	0	2	North	Umm Sibae	Rohat
0	0	0	113	Makkah Al Mukarra	0	0	0	3	Rohat	0	0	0	3	Rohat	0	0	0	3	Southwest	Albujuruh	Rohat
0	0	0	114	Makkah Al Mukarra	0	0	0	4	Rohat	0	0	0	2	Rohat	0	0	0	4	North	Juyush	Rohat
0	0	0	115	Makkah Al Mukarra	0	0	0	5	Rohat	0	0	0	3	Rohat	0	0	0	5	North	Aldamin (Dhrae Aladhib)	Rohat

The sixteenth services guide 2017_Region Makkah Al Mukarramah

Geographical data at the populated area level

The nearest city or village with a hospital					The nearest town or village that have a care center					The nearest town or village that have an education					Distance (Km) - type of road				Direction	Populated area	Emirate or governorate or municipality
Distance (Km) - type of road				City or village	Distance (Km) - type of road				City or village	Distance (Km) - type of road				City or village							
Sea route	Rough	Easy	asphalt		Sea route	Rough	Easy	asphalt		Sea route	Rough	Easy	asphalt		Sea route	Rough	Easy	asphalt			
0	0	0	112	Makkah Al Mukarra	0	0	0	2	Rohat	0	0	0	2	Rohat	0	0	0	2	South	Alwhidanaa	Rohat
0	0	0	126	Makkah Al Mukarra	0	0	0	16	Rohat	0	0	0	16	Rohat	0	0	0	16	Northeast	Qae Jalal	Rohat
0	0	0	115	Makkah Al Mukarra	0	0	0	5	Rohat	0	0	0	5	Rohat	0	0	0	5	Northeast	'Abu Shidad	Rohat
0	0	0	113	Makkah Al Mukarra	0	0	0	3	Rohat	0	0	0	3	Rohat	0	0	0	3	East	Alghaziruh	Rohat
0	0	0	112	Makkah Al Mukarra	0	0	0	2	Rohat	0	0	0	2	Rohat	0	0	0	2	West	Ewayja'	Rohat
0	0	0	113	Makkah Al Mukarra	0	0	0	3	Rohat	0	0	0	3	Rohat	0	0	0	3	Southwest	Aldamuw	Rohat
0	0	0	146	Makkah Al Mukarra	0	0	0	36	Rohat	0	0	0	36	Rohat	0	0	0	36	East	Aldahya'	Rohat
0	0	0	141	Makkah Al Mukarra	0	0	0	31	Rohat	0	0	0	31	Rohat	0	0	0	31	East	Qasir	Rohat
0	0	0	90	Makkah Al Mukarra	0	0	0	0		0	0	0	0		0	0	0	90	Northeast	Alfawaruh (Bni Maseaudan)	Bani Masoud
0	10	0	90	Makkah Al Mukarra	0	10	0	0	Bani Masoud	0	10	0	0	Bani Masoud	0	10	0	0	Southeast	Allasayib	Bani Masoud

The sixteenth services guide 2017_Region Makkah Al Mukarramah

Geographical data at the populated area level

The nearest city or village with a hospital					The nearest town or village that have a care center					The nearest town or village that have an education					Distance (Km) - type of road				Direction	Populated area	Emirate or governorate or municipality
Distance (Km) - type of road				City or village	Distance (Km) - type of road				City or village	Distance (Km) - type of road				City or village							
Sea route	Rough	Easy	asphalt		Sea route	Rough	Easy	asphalt		Sea route	Rough	Easy	asphalt		Sea route	Rough	Easy	asphalt			
0	13	0	54	Makkah Al Mukarra	0	13	0	0	Bani Masoud	0	13	0	0	Bani Masoud	0	13	0	0	Northwest	Wa'Adaa Hawruh	Bani Masoud
0	20	0	90	Makkah Al Mukarra	0	20	0	0	Bani Masoud	0	20	0	0	Bani Masoud	0	20	0	0	Northwest	Alqalib	Bani Masoud
0	25	0	90	Makkah Al Mukarra	0	25	0	0	Bani Masoud	0	25	0	0	Bani Masoud	0	25	0	0	Southeast	Alearaq	Bani Masoud
0	0	0	60	Makkah Al Mukarra	0	0	0	23	Bani Masoud	0	0	0	23	Bani Masoud	0	0	0	23	West	Wa'Adaa Dareana	Bani Masoud
0	10	0	80	Makkah Al Mukarra	0	10	0	0	Bani Masoud	0	10	0	0	Bani Masoud	0	10	0	0	Northeast	Wa'Adaa Allasibuh	Bani Masoud
0	11	0	90	Makkah Al Mukarra	0	11	0	0	Bani Masoud	0	11	0	0	Bani Masoud	0	11	0	0	East	Alharjuh	Bani Masoud
0	18	0	90	Makkah Al Mukarra	0	18	0	0	Bani Masoud	0	18	0	0	Bani Masoud	0	18	0	0	Southeast	Wa'Adaa Alsafiah	Bani Masoud
0	0	0	15	Makkah Al Mukarra	0	0	0	0		0	0	0	0		0	0	0	10	Northeast	Eayan Shams	Ein Shams
0	0	0	15	Makkah Al Mukarra	0	0	0	3	Ein Shams	0	0	0	3	Ein Shams	0	0	0	3	Southwest	Almandisuh	Ein Shams
0	0	6	10	Makkah Al Mukarra	0	0	10	0	Ein Shams	0	0	10	0	Ein Shams	0	0	10	0	East	Dhaer	Ein Shams

The sixteenth services guide 2017_Region Makkah Al Mukarramah

Geographical data at the populated area level

The nearest city or village with a hospital					The nearest town or village that have a care center					The nearest town or village that have an education					Distance (Km) - type of road				Direction	Populated area	Emirate or governorate or municipality
Distance (Km) - type of road				City or village	Distance (Km) - type of road				City or village	Distance (Km) - type of road				City or village							
Sea route	Rough	Easy	asphalt		Sea route	Rough	Easy	asphalt		Sea route	Rough	Easy	asphalt		Sea route	Rough	Easy	asphalt			
0	0	0	17	Makkah Al Mukarra	0	0	0	4	Ein Shams	0	0	0	4	Ein Shams	0	0	0	4	Northwest	Alsamad Alshamala	Ein Shams
0	0	0	24	Makkah Al Mukarra	0	0	0	10	Ein Shams	0	0	0	0	0	0	0	10	Northeast	Umm Faraeuh (Ha Alnazahah)	Ein Shams	
0	0	0	13	Makkah Al Mukarra	0	0	0	4	Ein Shams	0	0	0	4	Ein Shams	0	0	0	4	Southeast	Alqararuh	Ein Shams
0	0	2	13	Makkah Al Mukarra	0	0	2	5	Ein Shams	0	0	2	5	Ein Shams	0	0	2	5	Southeast	Farm of Biir Alghanm	Ein Shams
0	0	4	11	Makkah Al Mukarra	0	0	4	0	Ein Shams	0	0	4	0	Ein Shams	0	0	4	0	Southeast	Hijrat Almajanin	Ein Shams
0	0	0	8	Makkah Al Mukarra	0	0	0	8	Makkah Al Mukarra	0	0	0	8	Makkah Al Mukarramah	0	0	0	15	Southeast	Alshayt	Ein Shams
0	0	0	17	Makkah Al Mukarra	0	0	0	7	Ein Shams	0	0	0	7	Ein Shams	0	0	0	7	East	Alramaduh	Ein Shams
0	0	7	8	Makkah Al Mukarra	0	0	7	0	Ein Shams	0	0	7	0	Ein Shams	0	0	7	0	Southeast	Biir Alghanam	Ein Shams
0	0	0	55	Makkah Al Mukarra	0	0	0	0	0	0	0	0	0	0	0	35	East	Alrayan	Al Ryan		
0	0	0	56	Makkah Al Mukarra	0	0	0	1	Al Ryan	0	0	0	1	Al Ryan	0	0	0	1	East	Almubarak	Al Ryan

The sixteenth services guide 2017_Region Makkah Al Mukarramah

Geographical data at the populated area level

The nearest city or village with a hospital					The nearest town or village that have a care center					The nearest town or village that have an education					Distance (Km) - type of road				Direction	Populated area	Emirate or governorate or municipality
Distance (Km) - type of road				City or village	Distance (Km) - type of road				City or village	Distance (Km) - type of road				City or village							
Sea route	Rough	Easy	asphalt		Sea route	Rough	Easy	asphalt		Sea route	Rough	Easy	asphalt		Sea route	Rough	Easy	asphalt			
0	0	0	57	Makkah Al Mukarra	0	0	0	3	Al Ryan	0	0	0	3	Al Ryan	0	0	0	3	East	Aljalab	Al Ryan
0	0	2	43	Makkah Al Mukarra	0	0	2	10	Al Ryan	0	0	2	10	Al Ryan	0	0	2	10	East	Wa'Adaa Dareana	Al Ryan
0	0	3	33	Makkah Al Mukarra	0	0	3	0	Al Ryan	0	0	3	0	Al Ryan	0	0	3	0	Northeast	Alruwayduh	Al Ryan
0	0	1	43	Makkah Al Mukarra	0	0	1	2	Al Ryan	0	0	1	2	Al Ryan	0	0	1	2	Northeast	Alhabiqaa	Al Ryan
0	0	6	39	Makkah Al Mukarra	0	0	6	0	Al Ryan	0	0	6	0	Al Ryan	0	0	6	0	East	Wadi Nabae	Al Ryan
0	0	4	45	Makkah Al Mukarra	0	0	4	0	Al Ryan	0	0	4	0	Al Ryan	0	0	4	0	Southeast	Wa'Adaa Dasm	Al Ryan
0	0	5	39	Makkah Al Mukarra	0	0	5	2	Al Ryan	0	0	5	2	Al Ryan	0	0	5	2	Northwest	Alturafa'	Al Ryan
0	0	5	45	Makkah Al Mukarra	0	0	5	5	Al Ryan	0	0	5	5	Al Ryan	0	0	5	5	Northwest	Musibikhuh	Al Ryan
0	0	0	110	Makkah Al Mukarra	0	0	0	0		0	0	0	0		0	0	74	100	East	Alqafif	Al Qufayf
0	0	0	111	Makkah Al Mukarra	0	0	0	1	Al Qufayf	0	0	0	1	Al Qufayf	0	0	0	1	Northwest	Almuriruh	Al Qufayf

The sixteenth services guide 2017_Region Makkah Al Mukarramah

Geographical data at the populated area level

The nearest city or village with a hospital					The nearest town or village that have a care center					The nearest town or village that have an education					Distance (Km) - type of road				Direction	Populated area	Emirate or governorate or municipality
Distance (Km) - type of road				City or village	Distance (Km) - type of road				City or village	Distance (Km) - type of road				City or village							
Sea route	Rough	Easy	asphalt		Sea route	Rough	Easy	asphalt		Sea route	Rough	Easy	asphalt		Sea route	Rough	Easy	asphalt			
0	0	0	112	Makkah Al Mukarra	0	0	0	2	Al Qufayf	0	0	0	2	Al Qufayf	0	0	0	2	Northwest	Almarah	Al Qufayf
0	0	1	109	Makkah Al Mukarra	0	0	1	1	Al Qufayf	0	0	1	1	Al Qufayf	0	0	1	1	East	Alsharaj	Al Qufayf
0	0	0	111	Makkah Al Mukarra	0	0	0	1	Al Qufayf	0	0	0	1	Al Qufayf	0	0	0	1	Southeast	Umm Anbieah	Al Qufayf
0	0	0	112	Makkah Al Mukarra	0	0	0	2	Al Qufayf	0	0	0	2	Al Qufayf	0	0	0	2	East	Halaq	Al Qufayf
0	0	0	100	Al Taif	0	0	0	18	Al Qufayf	0	0	0	18	Al Qufayf	0	0	0	18	East	Alashr	Al Qufayf
0	0	2	103	Al Taif	0	0	2	10	Al Qufayf	0	0	2	10	Al Qufayf	0	0	2	10	Southeast	Hawih	Al Qufayf
0	0	0	98	Al Taif	0	0	0	20	Al Qufayf	0	0	0	20	Al Qufayf	0	0	0	20	East	Alraanih	Al Qufayf
0	0	0	119	Makkah Al Mukarra	0	0	0	9	Al Qufayf	0	0	0	0		0	0	0	9	North	Abwaeshar (Harat Alshulayat)	Al Qufayf
0	0	0	100	Makkah Al Mukarra	0	0	0	18	Al Qufayf	0	0	0	7	Al Qufayf	0	0	0	18	North	Wa'Adaa Aldaribuh	Al Qufayf
0	0	0	90	Makkah Al Mukarra	0	0	0	19	Al Qufayf	0	0	0	0		0	0	0	19	Northwest	Alqaedabuh	Al Qufayf

The sixteenth services guide 2017_Region Makkah Al Mukarramah

Geographical data at the populated area level

The nearest city or village with a hospital					The nearest town or village that have a care center					The nearest town or village that have an education					Distance (Km) - type of road				Direction	Populated area	Emirate or governorate or municipality
Distance (Km) - type of road				City or village	Distance (Km) - type of road				City or village	Distance (Km) - type of road				City or village							
Sea route	Rough	Easy	asphalt		Sea route	Rough	Easy	asphalt		Sea route	Rough	Easy	asphalt		Sea route	Rough	Easy	asphalt			
0	0	0	88	Makkah Al Mukarra	0	0	0	17	Al Qufayf	0	0	0	2	Al Qufayf	0	0	0	17	Northwest	Abwjeyrh	Al Qufayf
0	10	0	65	Makkah Al Mukarra	0	10	0	25	Al Qufayf	0	10	0	7	Al Qufayf	0	10	0	25	Northwest	Alssaeid	Al Qufayf
0	0	0	89	Makkah Al Mukarra	0	0	0	18	Al Qufayf	0	0	0	1	Al Qufayf	0	0	0	18	Northwest	Karas	Al Qufayf
0	0	2	90	Makkah Al Mukarra	0	0	0	18	Al Qufayf	0	0	0	1	Al Qufayf	0	0	0	18	Northwest	Ghamsil	Al Qufayf
0	0	6	94	Makkah Al Mukarra	0	0	6	10	Al Qufayf	0	0	6	10	Al Qufayf	0	0	6	10	West	Alfayduh	Al Qufayf
0	0	0	118	Makkah Al Mukarra	0	0	0	8	Al Qufayf	0	0	0	8	Al Qufayf	0	0	0	8	North	Dhawaa Saeid	Al Qufayf
0	0	0	118	Makkah Al Mukarra	0	0	0	8	Al Qufayf	0	0	0	1	Al Qufayf	0	0	0	8	North	Dhuana Matie	Al Qufayf
0	0	12	110	Makkah Al Mukarra	0	0	0	12	Al Qufayf	0	0	3	0	Al Qufayf	0	0	0	12	Northeast	Albadieat	Al Qufayf
0	0	0	126	Makkah Al Mukarra	0	0	0	16	Al Qufayf	0	0	0	6	Al Qufayf	0	0	0	16	North	'Ankhill (Myiqat Dhat Eurqan)	Al Qufayf
0	0	27	90	Al Taif	0	0	10	17	Al Qufayf	0	0	16	0	Al Qufayf	0	0	10	17	North	Alfard	Al Qufayf

The sixteenth services guide 2017_Region Makkah Al Mukarramah

Geographical data at the populated area level

The nearest city or village with a hospital					The nearest town or village that have a care center					The nearest town or village that have an education					Distance (Km) - type of road				Direction	Populated area	Emirate or governorate or municipality
Distance (Km) - type of road				City or village	Distance (Km) - type of road				City or village	Distance (Km) - type of road				City or village							
Sea route	Rough	Easy	asphalt		Sea route	Rough	Easy	asphalt		Sea route	Rough	Easy	asphalt		Sea route	Rough	Easy	asphalt			
0	0	0	0		0	0	0	0		0	0	0	0		0	0	0	120	Northwest	Khalis	Khulays
0	0	0	7	Khulays	0	0	0	6	Khulays	0	0	0	1	Khulays	0	0	0	7	East	Alhamirat	Khulays
0	0	0	9	Khulays	0	0	0	5	Khulays	0	0	0	0		0	0	0	9	East	Alsadr (Almuramahh)	Khulays
0	0	0	8	Khulays	0	0	0	6	Khulays	0	0	0	1	Khulays	0	0	0	8	East	Allabadah	Khulays
0	0	0	10	Khulays	0	0	0	2	Khulays	0	0	0	1	Khulays	0	0	0	10	East	Alshuyukh	Khulays
0	0	0	14	Khulays	0	0	0	14	Khulays	0	0	0	14	Khulays	0	0	0	14	Southeast	Farm of Alqadim	Khulays
0	0	0	12	Khulays	0	0	0	0		0	0	0	0		0	0	0	12	East	Altalaeah	Khulays
0	0	0	18	Khulays	0	0	0	0		0	0	0	0		0	0	0	18	South	Ghuran	Khulays
0	0	0	2	Khulays	0	0	0	2	Khulays	0	0	0	2	Khulays	0	0	0	2	Northeast	Alzzahid	Khulays
0	0	0	75	Khulays	0	0	0	0		0	0	0	0		0	0	0	75	North	Alzibiyat Waljameuh	Dhubaya-Jumah

Geographical data at the populated area level

The nearest city or village with a hospital					The nearest town or village that have a care center					The nearest town or village that have an education					Distance (Km) - type of road				Direction	Populated area	Emirate or governorate or municipality
Distance (Km) - type of road				City or village	Distance (Km) - type of road				City or village	Distance (Km) - type of road				City or village							
Sea route	Rough	Easy	asphalt		Sea route	Rough	Easy	asphalt		Sea route	Rough	Easy	asphalt		Sea route	Rough	Easy	asphalt			
0	0	4	76	Khulays	0	0	0	4	Dhubaya-Jumah	0	0	0	4	Dhubaya-Jumah	0	0	0	4	Northeast	Alhawaa	Dhubaya-Jumah
0	13	0	67	Khulays	0	0	0	5	Dhubaya-Jumah	0	4	0	0	Dhubaya-Jumah	0	0	0	5	East	Umm Aleawshaz	Dhubaya-Jumah
0	5	0	73	Khulays	0	0	1	4	Dhubaya-Jumah	0	1	0	0	Dhubaya-Jumah	0	0	1	4	East	Alghuruf Aljanubih	Dhubaya-Jumah
0	6	0	75	Khulays	0	1	0	5	Dhubaya-Jumah	0	0	0	0	Dhubaya-Jumah	0	1	0	5	East	Almukhamaruh	Dhubaya-Jumah
0	9	0	75	Khulays	0	0	0	9	Dhubaya-Jumah	0	1	0	0	Dhubaya-Jumah	0	0	0	9	East	Samida	Dhubaya-Jumah
0	10	0	75	Khulays	0	0	0	10	Dhubaya-Jumah	0	4	0	0	Dhubaya-Jumah	0	0	0	10	East	Alghaziluh	Dhubaya-Jumah
0	0	0	82	Khulays	0	0	0	7	Dhubaya-Jumah	0	0	0	7	Dhubaya-Jumah	0	0	0	7	Southwest	Almandisuh	Dhubaya-Jumah
0	0	0	80	Khulays	0	0	0	5	Dhubaya-Jumah	0	0	0	5	Dhubaya-Jumah	0	0	0	5	Southwest	Almushawih	Dhubaya-Jumah
0	15	0	75	Khulays	0	0	0	15	Dhubaya-Jumah	0	5	0	0	Dhubaya-Jumah	0	0	0	15	East	Almurihih	Dhubaya-Jumah
0	19	0	75	Khulays	0	4	0	15	Dhubaya-Jumah	0	10	0	0	Dhubaya-Jumah	0	4	0	15	East	Umm Nakhluh	Dhubaya-Jumah

The sixteenth services guide 2017_Region Makkah Al Mukarramah

Geographical data at the populated area level

The nearest city or village with a hospital					The nearest town or village that have a care center					The nearest town or village that have an education					Distance (Km) - type of road				Direction	Populated area	Emirate or governorate or municipality
Distance (Km) - type of road				City or village	Distance (Km) - type of road				City or village	Distance (Km) - type of road				City or village							
Sea route	Rough	Easy	asphalt		Sea route	Rough	Easy	asphalt		Sea route	Rough	Easy	asphalt		Sea route	Rough	Easy	asphalt			
0	2	0	93	Khulays	0	2	0	18	Dhubaya-Jumah	0	15	0	0	Dhubaya-Jumah	0	2	0	18	East	Almasamah	Dhubaya-Jumah
0	12	0	93	Khulays	0	15	0	18	Dhubaya-Jumah	0	15	0	18	Dhubaya-Jumah	0	15	0	18	Northeast	Tadmaraa	Dhubaya-Jumah
0	17	0	95	Khulays	0	17	0	20	Dhubaya-Jumah	0	17	0	20	Dhubaya-Jumah	0	17	0	20	Northeast	Shabirm Walnahyatuh	Dhubaya-Jumah
0	21	0	75	Khulays	0	0	0	21	Dhubaya-Jumah	0	4	0	0	Dhubaya-Jumah	0	0	0	21	East	Umm Alshuqqan	Dhubaya-Jumah
0	26	0	75	Khulays	0	26	0	0	Dhubaya-Jumah	0	26	0	0	Dhubaya-Jumah	0	26	0	0	Northeast	Umm Alshuk	Dhubaya-Jumah
0	28	0	75	Khulays	0	0	0	20	Dhubaya-Jumah	0	11	0	0	Dhubaya-Jumah	0	0	0	20	East	Alkhayf	Dhubaya-Jumah
0	9	0	75	Khulays	0	9	0	0	Dhubaya-Jumah	0	9	0	0	Dhubaya-Jumah	0	9	0	0	Northwest	Laynah	Dhubaya-Jumah
0	12	0	75	Khulays	0	3	0	9	Dhubaya-Jumah	0	3	0	9	Dhubaya-Jumah	0	3	0	9	North	Alwzh	Dhubaya-Jumah
0	0	0	95	Khulays	0	0	0	20	Dhubaya-Jumah	0	0	0	0	Dhubaya-Jumah	0	0	0	20	East	Almanasa	Dhubaya-Jumah
0	2	0	95	Khulays	0	2	0	20	Dhubaya-Jumah	0	5	0	0	Dhubaya-Jumah	0	2	0	20	East	Alhayjan	Dhubaya-Jumah

The sixteenth services guide 2017_Region Makkah Al Mukarramah

Geographical data at the populated area level

The nearest city or village with a hospital					The nearest town or village that have a care center					The nearest town or village that have an education					Distance (Km) - type of road				Direction	Populated area	Emirate or governorate or municipality
Distance (Km) - type of road				City or village	Distance (Km) - type of road				City or village	Distance (Km) - type of road				City or village							
Sea route	Rough	Easy	asphalt		Sea route	Rough	Easy	asphalt		Sea route	Rough	Easy	asphalt		Sea route	Rough	Easy	asphalt			
0	30	0	75	Khulays	0	30	0	0	Dhubaya-Jumah	0	4	0	0	Dhubaya-Jumah	0	30	0	0	Southeast	Almaerij	Dhubaya-Jumah
0	0	0	93	Khulays	0	0	0	18	Dhubaya-Jumah	0	0	0	0		0	0	0	18	South	Alsawiluh	Dhubaya-Jumah
0	0	0	82	Khulays	0	0	0	7	Dhubaya-Jumah	0	0	0	7	Dhubaya-Jumah	0	0	0	7	Southwest	Alfarie	Dhubaya-Jumah
0	38	0	75	Khulays	0	0	0	25	Dhubaya-Jumah	0	0	0	20	Dhubaya-Jumah	0	0	0	25	East	Marakh Wa'Um Aljiram	Dhubaya-Jumah
0	15	0	75	Khulays	0	15	0	0	Dhubaya-Jumah	0	5	0	0	Dhubaya-Jumah	0	15	0	0	East	Alnaghyrih	Dhubaya-Jumah
0	36	0	75	Khulays	0	36	0	0	Dhubaya-Jumah	0	4	0	0	Dhubaya-Jumah	0	36	0	0	North	Alruwduh (Drak)	Dhubaya-Jumah
0	8	0	75	Khulays	0	8	0	0	Dhubaya-Jumah	0	3	0	0	Dhubaya-Jumah	0	8	0	0	East	Alghuruf Alshamaliuh	Dhubaya-Jumah
0	7	0	95	Khulays	0	7	0	20	Dhubaya-Jumah	0	3	0	0	Dhubaya-Jumah	0	7	0	20	East	Almarir	Dhubaya-Jumah
0	45	0	75	Khulays	0	45	0	0	Dhubaya-Jumah	0	20	0	0	Dhubaya-Jumah	0	45	0	0	South	Masr Aljunubaa Walshamalaa	Dhubaya-Jumah
0	35	0	75	Khulays	0	35	0	0	Dhubaya-Jumah	0	7	0	0	Dhubaya-Jumah	0	35	0	0	Southeast	Alradih	Dhubaya-Jumah

The sixteenth services guide 2017_Region Makkah Al Mukarramah

Geographical data at the populated area level

The nearest city or village with a hospital					The nearest town or village that have a care center					The nearest town or village that have an education					Distance (Km) - type of road				Direction	Populated area	Emirate or governorate or municipality
Distance (Km) - type of road				City or village	Distance (Km) - type of road				City or village	Distance (Km) - type of road				City or village							
Sea route	Rough	Easy	asphalt		Sea route	Rough	Easy	asphalt		Sea route	Rough	Easy	asphalt		Sea route	Rough	Easy	asphalt			
0	39	0	75	Khulays	0	39	0	0	Dhubaya-Jumah	0	39	0	0	Dhubaya-Jumah	0	39	0	0	North	Alrueyliuh	Dhubaya-Jumah
0	7	0	95	Khulays	0	0	0	7	Dhubaya-Jumah	0	0	0	7	Dhubaya-Jumah	0	0	0	7	North	Alruwb	Dhubaya-Jumah
0	30	0	75	Khulays	0	30	0	0	Dhubaya-Jumah	0	6	0	0	Dhubaya-Jumah	0	30	0	0	Southeast	Albishama	Dhubaya-Jumah
0	30	0	75	Khulays	0	30	0	0	Dhubaya-Jumah	0	3	0	0	Dhubaya-Jumah	0	30	0	0	Northeast	Aljamieia	Dhubaya-Jumah
0	0	0	95	Khulays	0	0	0	20	Dhubaya-Jumah	0	0	0	20	Dhubaya-Jumah	0	0	0	20	Northeast	Hurat Aleatawia	Dhubaya-Jumah
0	35	0	75	Khulays	0	35	0	0	Dhubaya-Jumah	0	5	0	0	Dhubaya-Jumah	0	35	0	0	East	Alkhamra	Dhubaya-Jumah
0	13	0	95	Khulays	0	13	0	20	Dhubaya-Jumah	0	13	0	20	Dhubaya-Jumah	0	13	0	20	North	Alsifran	Dhubaya-Jumah
0	0	0	93	Khulays	0	0	0	18	Dhubaya-Jumah	0	3	0	0	Dhubaya-Jumah	0	0	0	18	Southeast	Alnuwr	Dhubaya-Jumah
0	31	0	75	Khulays	0	31	0	0	Dhubaya-Jumah	0	3	0	0	Dhubaya-Jumah	0	31	0	0	Northeast	Umm Alshaqana(Am	Dhubaya-Jumah
0	28	0	75	Khulays	0	28	0	0	Dhubaya-Jumah	0	3	0	0	Dhubaya-Jumah	0	28	0	0	Northeast	'Ama Alshuka(Am Aleabayd)	Dhubaya-Jumah

The sixteenth services guide 2017_Region Makkah Al Mukarramah

Geographical data at the populated area level

The nearest city or village with a hospital					The nearest town or village that have a care center					The nearest town or village that have an education					Distance (Km) - type of road				Direction	Populated area	Emirate or governorate or municipality
Distance (Km) - type of road				City or village	Distance (Km) - type of road				City or village	Distance (Km) - type of road				City or village							
Sea route	Rough	Easy	asphalt		Sea route	Rough	Easy	asphalt		Sea route	Rough	Easy	asphalt		Sea route	Rough	Easy	asphalt			
0	30	0	75	Khulays	0	30	0	0	Dhubaya-Jumah	0	4	0	0	Dhubaya-Jumah	0	30	0	0	Northeast	Zufur	Dhubaya-Jumah
0	27	0	75	Khulays	0	27	0	0	Dhubaya-Jumah	0	5	0	0	Dhubaya-Jumah	0	27	0	0	North	Aldafu	Dhubaya-Jumah
0	0	0	30	Khulays	0	0	0	0		0	0	0	0		0	0	0	30	North	Albarikuh	Wadi Qadid
0	0	0	36	Khulays	0	0	0	6	Wadi Qadid	0	0	0	0		0	0	0	6	Northeast	Dawqah	Wadi Qadid
0	0	0	44	Khulays	0	0	0	14	Wadi Qadid	0	0	3	0	Wadi Qadid	0	0	0	14	Northeast	Umm Dafiruh	Wadi Qadid
0	0	0	42	Khulays	0	0	0	12	Wadi Qadid	0	0	0	1	Wadi Qadid	0	0	0	12	Northeast	Albukhturih	Wadi Qadid
0	0	0	37	Khulays	0	0	0	7	Wadi Qadid	0	0	0	0		0	0	0	7	North	Milh Alshamalaa	Wadi Qadid
0	0	0	34	Khulays	0	0	0	4	Wadi Qadid	0	0	0	4	Wadi Qadid	0	0	0	4	Northwest	Milh Aljunubaa	Wadi Qadid
0	0	0	34	Khulays	0	0	0	4	Wadi Qadid	0	0	0	4	Wadi Qadid	0	0	0	4	Northeast	Almukasir (Aleaqilh)	Wadi Qadid
0	0	2	30	Khulays	0	0	2	0	Wadi Qadid	0	0	2	0	Wadi Qadid	0	0	2	0	Southwest	Almahawih	Wadi Qadid

Geographical data at the populated area level

The nearest city or village with a hospital					The nearest town or village that have a care center					The nearest town or village that have an education					Distance (Km) - type of road				Direction	Populated area	Emirate or governorate or municipality
Distance (Km) - type of road				City or village	Distance (Km) - type of road				City or village	Distance (Km) - type of road				City or village							
Sea route	Rough	Easy	asphalt		Sea route	Rough	Easy	asphalt		Sea route	Rough	Easy	asphalt		Sea route	Rough	Easy	asphalt			
0	0	0	35	Khulays	0	0	0	5	Wadi Qadid	0	0	0	4	Wadi Qadid	0	0	0	5	Northeast	Alqadiduh (Alqadayduyha)	Wadi Qadid
0	0	0	37	Khulays	0	0	0	7	Wadi Qadid	0	0	0	7	Wadi Qadid	0	0	0	7	East	Alttarif	Wadi Qadid
0	0	0	40	Khulays	0	0	0	0		0	0	0	0		0	0	0	40	Southeast	Umm Aljiram	Umm Al Jorm
0	0	0	44	Khulays	0	0	0	4	Umm Al Jorm	0	0	0	4	Umm Al Jorm	0	0	0	4	South	Alrubuuh Alsuflla	Umm Al Jorm
0	0	0	45	Khulays	0	0	0	5	Umm Al Jorm	0	0	0	5	Umm Al Jorm	0	0	0	5	West	Alturqaa	Umm Al Jorm
0	3	0	40	Khulays	0	3	0	0	Umm Al Jorm	0	3	0	0	Umm Al Jorm	0	3	0	0	East	Umm Sarihuh	Umm Al Jorm
0	0	4	40	Khulays	0	0	4	0	Umm Al Jorm	0	0	4	0	Umm Al Jorm	0	0	4	0	East	Hara'	Umm Al Jorm
0	0	3	40	Khulays	0	0	3	0	Umm Al Jorm	0	0	3	0	Umm Al Jorm	0	0	3	0	East	Umm Sadarah	Umm Al Jorm
0	0	16	40	Khulays	0	0	0	5	Umm Al Jorm	0	0	2	0	Umm Al Jorm	0	0	0	5	East	Radah Zaban	Umm Al Jorm
0	0	16	40	Khulays	0	0	0	6	Umm Al Jorm	0	0	2	0	Umm Al Jorm	0	0	0	6	East	Alkhadiriuh	Umm Al Jorm

Geographical data at the populated area level

The nearest city or village with a hospital					The nearest town or village that have a care center					The nearest town or village that have an education					Distance (Km) - type of road				Direction	Populated area	Emirate or governorate or municipality
Distance (Km) - type of road				City or village	Distance (Km) - type of road				City or village	Distance (Km) - type of road				City or village							
Sea route	Rough	Easy	asphalt		Sea route	Rough	Easy	asphalt		Sea route	Rough	Easy	asphalt		Sea route	Rough	Easy	asphalt			
0	0	20	40	Khulays	0	0	0	10	Umm Al Jorm	0	0	2	0	Umm Al Jorm	0	0	0	10	East	Bahs	Umm Al Jorm
0	0	20	40	Khulays	0	0	0	9	Umm Al Jorm	0	0	5	0	Umm Al Jorm	0	0	0	9	East	Alquayz	Umm Al Jorm
0	0	20	40	Khulays	0	0	0	12	Umm Al Jorm	0	0	5	0	Umm Al Jorm	0	0	0	12	East	Abwjedh	Umm Al Jorm
0	0	0	55	Khulays	0	0	0	15	Umm Al Jorm	0	0	0	1	Umm Al Jorm	0	0	0	15	East	Almaghalu	Umm Al Jorm
0	0	2	51	Khulays	0	2	0	7	Umm Al Jorm	0	2	0	7	Umm Al Jorm	0	2	0	7	East	Jabal Almaslukhih	Umm Al Jorm
0	10	0	57	Khulays	0	0	0	10	Umm Al Jorm	0	0	0	10	Umm Al Jorm	0	0	0	10	East	Alsahm	Umm Al Jorm
0	0	0	57	Khulays	0	0	0	17	Umm Al Jorm	0	0	0	2	Umm Al Jorm	0	0	0	17	East	Alghuthyanuh Al'Uwlaa	Umm Al Jorm
0	0	0	58	Khulays	0	0	0	18	Umm Al Jorm	0	0	0	3	Umm Al Jorm	0	0	0	18	East	Alghuthyanuh Alththanih	Umm Al Jorm
0	0	0	56	Khulays	0	0	0	16	Umm Al Jorm	0	0	0	0	Umm Al Jorm	0	0	0	16	East	Alfuji	Umm Al Jorm
0	0	0	54	Khulays	0	0	0	14	Umm Al Jorm	0	0	0	2	Umm Al Jorm	0	0	0	14	Northeast	Shamila	Umm Al Jorm

The sixteenth services guide 2017_Region Makkah Al Mukarramah

Geographical data at the populated area level

The nearest city or village with a hospital					The nearest town or village that have a care center					The nearest town or village that have an education					Distance (Km) - type of road				Direction	Populated area	Emirate or governorate or municipality
Distance (Km) - type of road				City or village	Distance (Km) - type of road				City or village	Distance (Km) - type of road				City or village							
Sea route	Rough	Easy	asphalt		Sea route	Rough	Easy	asphalt		Sea route	Rough	Easy	asphalt		Sea route	Rough	Easy	asphalt			
0	0	0	55	Khulays	0	0	0	15	Umm Al Jorm	0	0	0	3	Umm Al Jorm	0	0	0	15	Northeast	Umm Alathmum	Umm Al Jorm
0	0	0	54	Khulays	0	0	0	14	Umm Al Jorm	0	0	0	2	Umm Al Jorm	0	0	0	14	Northeast	Alruways	Umm Al Jorm
0	0	0	49	Khulays	0	0	0	4	Umm Al Jorm	0	0	0	4	Umm Al Jorm	0	0	0	4	North	Wa'Adaa Alghayth	Umm Al Jorm
0	0	0	42	Khulays	0	0	0	2	Umm Al Jorm	0	0	0	2	Umm Al Jorm	0	0	0	2	Northwest	Alshaeb	Umm Al Jorm
0	0	0	50	Khulays	0	0	0	0		0	0	0	0		0	0	0	50	East	Alshaebuh	Al Khour
0	10	0	50	Khulays	0	10	0	0	Al Khour	0	10	0	0	Al Khour	0	10	0	0	Southeast	Eurif Alshamalaa Waljanubiu	Al Khour
0	0	0	54	Khulays	0	0	0	4	Al Khour	0	0	0	4	Al Khour	0	0	0	4	Northwest	Mahjubuh	Al Khour
0	0	0	62	Khulays	0	0	0	12	Al Khour	0	0	0	12	Al Khour	0	0	0	12	Northwest	Rymah	Al Khour
0	0	0	63	Khulays	0	0	0	13	Al Khour	0	0	0	13	Al Khour	0	0	0	13	Northwest	Aleaniduh	Al Khour
0	0	0	53	Khulays	0	0	0	3	Al Khour	0	0	0	3	Al Khour	0	0	0	3	West	Tulah Wanuza (Alahnud)	Al Khour

Geographical data at the populated area level

The nearest city or village with a hospital					The nearest town or village that have a care center					The nearest town or village that have an education					Distance (Km) - type of road				Direction	Populated area	Emirate or governorate or municipality
Distance (Km) - type of road				City or village	Distance (Km) - type of road				City or village	Distance (Km) - type of road				City or village							
Sea route	Rough	Easy	asphalt		Sea route	Rough	Easy	asphalt		Sea route	Rough	Easy	asphalt		Sea route	Rough	Easy	asphalt			
0	0	0	62	Makkah Al Mukarra	0	0	0	12	Al Khour	0	0	0	12	Al Khour	0	0	0	12	South	Alqadimuh	Al Khour
0	0	9	50	Khulays	0	0	9	0	Al Khour	0	0	5	0	Al Khour	0	0	9	0	Southeast	Alkhayf	Al Khour
0	0	0	57	Khulays	0	0	0	7	Al Khour	0	0	0	7	Al Khour	0	0	0	7	Southeast	Milh	Al Khour
0	0	8	50	Khulays	0	0	8	0	Al Khour	0	0	8	0	Al Khour	0	0	8	0	Southeast	Dabae	Al Khour
0	0	0	65	Khulays	0	0	0	15	Al Khour	0	0	0	0		0	0	0	15	Southwest	Abwhlyfa Aljunubaa	Al Khour
0	0	0	66	Khulays	0	0	0	16	Al Khour	0	0	0	2	Al Khour	0	0	0	16	Southwest	Abwhlyfa Alshamalaa	Al Khour
0	16	0	50	Khulays	0	16	0	0	Al Khour	0	16	0	0	Al Khour	0	16	0	0	West	Eayan Umm Aldaari	Al Khour
0	0	0	53	Khulays	0	0	0	3	Al Khour	0	0	0	3	Al Khour	0	0	0	3	East	Albadiea (Alaskan Alkhayri)	Al Khour
0	0	0	110	Khulays	0	0	0	0		0	0	0	0		0	0	0	110	Southeast	Alsamad	Barazha
0	0	0	111	Khulays	0	0	0	1	Barazha	0	0	0	1	Barazha	0	0	0	1	North	Hulmih	Barazha

The sixteenth services guide 2017_Region Makkah Al Mukarramah

Geographical data at the populated area level

The nearest city or village with a hospital					The nearest town or village that have a care center					The nearest town or village that have an education					Distance (Km) - type of road				Direction	Populated area	Emirate or governorate or municipality
Distance (Km) - type of road				City or village	Distance (Km) - type of road				City or village	Distance (Km) - type of road				City or village							
Sea route	Rough	Easy	asphalt		Sea route	Rough	Easy	asphalt		City or village	Sea route	Rough	Easy		asphalt	City or village	Sea route	Rough	Easy	asphalt	
0	0	0	112	Khulays	0	0	0	2	Barazha	0	0	0	2	Barazha	0	0	0	2	Southwest	Alfalih	Barazha
0	0	0	114	Khulays	0	0	0	4	Barazha	0	0	0	4	Barazha	0	0	0	4	Southwest	Alhafiruh (Ha Alsalama)	Barazha
0	0	0	112	Khulays	0	0	0	2	Barazha	0	0	0	2	Barazha	0	0	0	2	South	Alhulquh (Alshueba)	Barazha
0	0	0	111	Khulays	0	0	0	1	Barazha	0	0	0	1	Barazha	0	0	0	1	South	Alkaruh	Barazha
0	0	11	110	Khulays	0	0	11	0	Barazha	0	0	0	0	0	0	11	0	East	Jalil	Barazha	
0	0	12	110	Khulays	0	0	12	0	Barazha	0	0	1	0	Barazha	0	0	12	0	East	Alnazar	Barazha
0	15	0	110	Khulays	0	15	0	0	Barazha	0	5	0	0	Barazha	0	15	0	0	East	Marakh	Barazha
0	0	0	123	Khulays	0	0	0	13	Barazha	0	0	0	3	Barazha	0	0	0	13	East	Fiduh Aleulya	Barazha
0	0	0	113	Khulays	0	0	0	3	Barazha	0	0	0	0	0	0	0	3	Northwest	Mawid	Barazha	
0	0	0	115	Khulays	0	0	0	5	Barazha	0	0	0	0	0	0	0	5	Northwest	Sublul	Barazha	

The sixteenth services guide 2017_Region Makkah Al Mukarramah

Geographical data at the populated area level

The nearest city or village with a hospital					The nearest town or village that have a care center					The nearest town or village that have an education					Distance (Km) - type of road				Direction	Populated area	Emirate or governorate or municipality
Distance (Km) - type of road				City or village	Distance (Km) - type of road				City or village	Distance (Km) - type of road				City or village							
Sea route	Rough	Easy	asphalt		Sea route	Rough	Easy	asphalt		Sea route	Rough	Easy	asphalt		Sea route	Rough	Easy	asphalt			
0	10	0	110	Khulays	0	10	0	0	Barazha	0	10	0	0	Barazha	0	10	0	0	Northeast	Sidr	Barazha
0	25	0	110	Khulays	0	25	0	0	Barazha	0	10	0	0	Al Nakhiel	0	25	0	0	Northeast	Aleamar	Barazha
0	36	0	110	Khulays	0	36	0	0	Barazha	0	2	0	0	Al Nakhiel	0	36	0	0	Northeast	Alshadakh	Barazha
0	20	0	110	Khulays	0	20	0	0	Barazha	0	15	0	0	Al Nakhiel	0	20	0	0	Northeast	Alnakhil Al'Adnaa (Ama Almalah)	Barazha
0	42	0	110	Khulays	0	42	0	0	Barazha	0	7	0	0	Al Nakhiel	0	42	0	0	Northeast	Safih	Barazha
0	0	12	110	Khulays	0	0	12	0	Barazha	0	0	12	0	Barazha	0	0	12	0	North	Albayda' Alshamalia	Barazha
0	0	10	110	Khulays	0	0	10	0	Barazha	0	0	10	0	Barazha	0	0	10	0	North	Albayda' Algharbia	Barazha
0	0	0	116	Khulays	0	0	0	6	Barazha	0	0	0	1	Barazha	0	0	0	6	Northwest	Almushirifa	Barazha
0	0	0	117	Khulays	0	0	0	7	Barazha	0	0	0	2	Barazha	0	0	0	7	Northwest	Alhasat Alrrakiba	Barazha
0	38	0	110	Khulays	0	38	0	0	Barazha	0	3	0	0	Al Nakhiel	0	38	0	0	Northeast	Nabat	Barazha

The sixteenth services guide 2017_Region Makkah Al Mukarramah

Geographical data at the populated area level

The nearest city or village with a hospital					The nearest town or village that have a care center					The nearest town or village that have an education					Distance (Km) - type of road				Direction	Populated area	Emirate or governorate or municipality
Distance (Km) - type of road				City or village	Distance (Km) - type of road				City or village	Distance (Km) - type of road				City or village							
Sea route	Rough	Easy	asphalt		Sea route	Rough	Easy	asphalt		Sea route	Rough	Easy	asphalt		Sea route	Rough	Easy	asphalt			
0	0	0	135	Khulays	0	0	0	25	Umm Al Jorm	0	0	0	20	Barazha	0	0	0	25	West	Aljadae	Barazha
0	0	0	90	Khulays	0	0	0	0		0	0	0	0		0	0	0	90	Northeast	Alsalm	Setarah
0	0	0	100	Khulays	0	0	0	10	Setarah	0	0	0	10	Setarah	0	0	0	10	East	Hamlaq	Setarah
0	0	0	92	Khulays	0	0	0	2	Setarah	0	0	0	0		0	0	0	2	North	Al'Abyar	Setarah
0	0	0	96	Khulays	0	0	0	6	Setarah	0	0	0	6	Setarah	0	0	0	6	Northeast	Almadid Wataba Walghal	Setarah
0	5	0	110	Khulays	0	5	0	20	Setarah	0	5	0	20	Sabt Aljarah	0	5	0	20	Northeast	Almaealaa	Setarah
0	3	0	94	Khulays	0	2	0	1	Setarah	0	2	0	1	Setarah	0	2	0	1	Northeast	Alqasima	Setarah
0	0	0	97	Khulays	0	0	0	9	Setarah	0	0	0	1	Setarah	0	0	0	9	Southeast	Almurisie	Setarah
0	0	0	97	Khulays	0	0	0	7	Setarah	0	0	0	0		0	0	0	10	Southeast	Abwshhab	Setarah
0	4	0	90	Khulays	0	4	0	0	Setarah	0	4	0	0	Setarah	0	4	0	0	South	Alkhamruh Walhadithiuh	Setarah

Geographical data at the populated area level

The nearest city or village with a hospital					The nearest town or village that have a care center					The nearest town or village that have an education					Distance (Km) - type of road				Direction	Populated area	Emirate or governorate or municipality
Distance (Km) - type of road				City or village	Distance (Km) - type of road				City or village	Distance (Km) - type of road				City or village							
Sea route	Rough	Easy	asphalt		Sea route	Rough	Easy	asphalt		Sea route	Rough	Easy	asphalt		Sea route	Rough	Easy	asphalt			
0	0	0	96	Khulays	0	0	0	6	Setarah	0	0	0	0		0	0	0	20	South	Aljaliluh	Setarah
0	18	0	90	Khulays	0	18	0	0	Setarah	0	2	0	0	Setarah	0	18	0	0	South	Umm Alkhala'	Setarah
0	22	0	90	Khulays	0	22	0	0	Setarah	0	2	0	0	Setarah	0	22	0	0	South	Samad Almutaqashirih	Setarah
0	0	0	98	Khulays	0	0	0	8	Setarah	0	0	0	6	Setarah	0	0	0	8	North	Almuraqabuh	Setarah
0	25	0	90	Khulays	0	25	0	0	Setarah	0	5	0	0	Setarah	0	25	0	0	South	Rkk	Setarah
0	19	0	110	Khulays	0	19	0	20	Setarah	0	3	0	0	Sabt Aljarah	0	19	0	20	Northeast	Alnahimih	Setarah
0	25	0	90	Khulays	0	25	0	0	Setarah	0	11	0	25	Sabt Aljarah	0	25	0	0	Northeast	Alradim	Setarah
0	9	0	90	Khulays	0	9	0	0	Setarah	0	0	1	0	Setarah	0	9	0	0	Southeast	Biir Hashim (Hurh)	Setarah
0	0	0	80	Makkah Al Mukarra	0	0	0	20	Modreka	0	0	0	0		0	0	0	30	East	Hashash	Hashash
0	0	0	81	Makkah Al Mukarra	0	0	0	1	Modreka	0	0	0	1	Hashash	0	0	0	1	South	Albahiruh	Hashash

The sixteenth services guide 2017_Region Makkah Al Mukarramah

Geographical data at the populated area level

The nearest city or village with a hospital					The nearest town or village that have a care center					The nearest town or village that have an education					Distance (Km) - type of road				Direction	Populated area	Emirate or governorate or municipality
Distance (Km) - type of road				City or village	Distance (Km) - type of road				City or village	Distance (Km) - type of road				City or village							
Sea route	Rough	Easy	asphalt		Sea route	Rough	Easy	asphalt		Sea route	Rough	Easy	asphalt		Sea route	Rough	Easy	asphalt			
0	0	0	81	Makkah Al Mukarra	0	0	0	1	Wadi Qadid	0	0	0	1	Hashash	0	0	0	1	West	Daran	Hashash
0	0	10	55	Khulays	0	0	6	14	Barazha	0	0	0	0		0	0	10	55	Southeast	Alsahm	As Sahm
0	0	10	55	Khulays	0	0	1	0	Barazha	0	0	1	0	As Sahm	0	0	1	0	Northwest	Alhafya'	As Sahm
0	10	0	3	Al Kamil	0	0	5	30	Barazha	0	0	0	0		0	0	0	100	Southeast	Alnakhil Al'Aqsaa	Al Nakhiel
0	0	0	1	Al Kamil	0	0	0	1	Al Kamil	0	0	0	0		0	0	0	150	Northeast	Milh	Al Kamil
0	0	0	4	Al Kamil	0	0	0	3	Al Kamil	0	0	0	3	Al Kamil	0	0	0	3	North	Mahd Rashdan	Al Kamil
0	0	0	0		0	0	0	0		0	0	0	0		0	0	0	1	South	Alkamil	Al Kamil
0	0	0	3	Al Kamil	0	0	0	3	Al Kamil	0	0	0	3	Al Kamil	0	0	0	3	Southwest	Alrihatia	Al Kamil
0	0	0	4	Al Kamil	0	0	0	1	Al Kamil	0	0	0	1	Al Kamil	0	0	0	1	East	Alkhafj	Al Kamil
0	0	0	5	Al Kamil	0	0	0	2	Al Kamil	0	0	0	2	Al Kamil	0	0	0	2	East	Almahafir (Almaelaa)	Al Kamil

The sixteenth services guide 2017_Region Makkah Al Mukarramah

Geographical data at the populated area level

The nearest city or village with a hospital					The nearest town or village that have a care center					The nearest town or village that have an education					Distance (Km) - type of road				Direction	Populated area	Emirate or governorate or municipality
Distance (Km) - type of road				City or village	Distance (Km) - type of road				City or village	Distance (Km) - type of road				City or village							
Sea route	Rough	Easy	asphalt		Sea route	Rough	Easy	asphalt		Sea route	Rough	Easy	asphalt		Sea route	Rough	Easy	asphalt			
0	0	0	2	Al Kamil	0	0	0	1	Al Kamil	0	0	0	1	Al Kamil	0	0	0	1	Southeast	Thufara'	Al Kamil
0	0	0	19	Al Kamil	0	0	0	18	Al Kamil	0	0	0	18	Al Kamil	0	0	0	18	Southeast	Umm Alhasin Wakaridumuh	Al Kamil
0	0	0	4	Al Kamil	0	0	0	4	Al Kamil	0	0	0	4	Al Kamil	0	0	0	4	Northwest	Alkhayie (Alasmda)	Al Kamil
0	0	0	2	Al Kamil	0	0	0	2	Al Kamil	0	0	0	2	Al Kamil	0	0	0	3	North	Alshaebuh	Al Kamil
0	0	0	4	Al Kamil	0	0	0	3	Al Kamil	0	0	0	3	Al Kamil	0	0	0	3	North	Alssanieuh	Al Kamil
0	0	0	6	Al Kamil	0	0	0	5	Al Kamil	0	0	0	5	Al Kamil	0	0	0	5	North	Alramiduh	Al Kamil
0	0	0	7	Al Kamil	0	0	0	6	Al Kamil	0	0	0	6	Al Kamil	0	0	0	6	North	Alkhudud	Al Kamil
0	0	0	11	Al Kamil	0	0	0	11	Al Kamil	0	0	0	12	Al Kamil	0	0	0	12	North	Muhayaa	Al Kamil
0	0	0	11	Al Kamil	0	0	0	11	Al Kamil	0	0	0	13	Al Kamil	0	0	0	13	North	As-Shayq	Al Kamil
0	0	0	14	Al Kamil	0	0	0	14	Al Kamil	0	0	0	17	Al Kamil	0	0	0	17	North	Alowayes	Al Kamil

Geographical data at the populated area level

The nearest city or village with a hospital					The nearest town or village that have a care center					The nearest town or village that have an education					Distance (Km) - type of road				Direction	Populated area	Emirate or governorate or municipality
Distance (Km) - type of road				City or village	Distance (Km) - type of road				City or village	Distance (Km) - type of road				City or village							
Sea route	Rough	Easy	asphalt		Sea route	Rough	Easy	asphalt		Sea route	Rough	Easy	asphalt		Sea route	Rough	Easy	asphalt			
0	0	0	16	Al Kamil	0	0	0	16	Al Kamil	0	0	0	16	Al Kamil	0	0	0	16	North	Raghdan	Al Kamil
0	0	0	12	Al Kamil	0	0	0	8	Al Kamil	0	0	0	8	Al Kamil	0	0	0	12	Northeast	Ad-Dahad	Al Kamil
0	0	0	11	Al Kamil	0	0	0	8	Al Kamil	0	0	0	8	Al Kamil	0	0	0	12	Northeast	An-Nashaneesh	Al Kamil
0	0	0	13	Al Kamil	0	0	0	6	Al Kamil	0	0	0	6	Al Kamil	0	0	0	14	Northeast	Nakhab	Al Kamil
0	0	0	16	Al Kamil	0	0	0	5	Al Kamil	0	0	0	5	Al Kamil	0	0	0	15	Northeast	Alars	Al Kamil
0	0	0	17	Al Kamil	0	0	0	4	Al Kamil	0	0	0	4	Al Kamil	0	0	0	16	Northeast	Jarf Helal	Al Kamil
0	0	0	25	Al Kamil	0	0	0	20	Al Kamil	0	0	0	0	0	0	0	20	Southwest	Malh Alhamdyah	Al Kamil	
0	0	0	13	Al Kamil	0	0	0	13	Al Kamil	0	0	0	0	0	0	0	13	Southwest	Albarak (Malh Alhumr)	Al Kamil	
0	14	0	0	Al Kamil	0	14	0	0	Al Kamil	0	14	0	0	0	0	0	14	Southwest	Almangour	Al Kamil	
0	23	0	0	Al Kamil	0	0	0	22	Al Kamil	0	0	0	22	Al Kamil	0	0	0	22	West	Om Algarm wa Marzouq Soror farm	Al Kamil

Geographical data at the populated area level

The nearest city or village with a hospital					The nearest town or village that have a care center					The nearest town or village that have an education					Distance (Km) - type of road				Direction	Populated area	Emirate or governorate or municipality
Distance (Km) - type of road				City or village	Distance (Km) - type of road				City or village	Distance (Km) - type of road				City or village							
Sea route	Rough	Easy	asphalt		Sea route	Rough	Easy	asphalt		Sea route	Rough	Easy	asphalt		Sea route	Rough	Easy	asphalt			
0	0	0	15	Al Kamil	0	0	0	14	Al Kamil	0	0	0	14	Al Kamil	0	0	0	14	Southwest	Om Maskan	Al Kamil
0	2	0	18	Al Kamil	0	2	0	18	Al Kamil	0	0	0	1	Al Kamil	0	2	0	18	Southwest	Albuhayr (Bahalah)	Al Kamil
0	0	0	16	Al Kamil	0	0	0	15	Al Kamil	0	0	0	15	Al Kamil	0	0	0	15	Southwest	Malh Ar-Rouz	Al Kamil
0	0	0	13	Al Kamil	0	0	0	12	Al Kamil	0	0	0	12	Al Kamil	0	0	0	12	Southwest	As-Safayah	Al Kamil
0	0	0	16	Al Kamil	0	0	0	15	Al Kamil	0	0	0	15	Al Kamil	0	0	0	15	Southwest	Ghassan	Al Kamil
0	0	0	14	Al Kamil	0	0	0	14	Al Kamil	0	0	0	14	Al Kamil	0	0	0	15	South	As-Sulaym	Al Kamil
0	0	0	20	Al Kamil	0	0	0	20	Al Kamil	0	0	0	20	Al Kamil	0	0	0	20	South	Aljandabyah	Al Kamil
0	14	0	0	Al Kamil	0	14	0	0	Al Kamil	0	6	0	0	Al Kamil	0	0	0	15	South	Om Aljaran	Al Kamil
0	0	0	19	Al Kamil	0	0	0	19	Al Kamil	0	0	0	19	Al Kamil	0	0	0	20	South	Almuhyalah (Nakhl)	Al Kamil
0	0	0	21	Al Kamil	0	0	0	13	Al Kamil	0	0	0	13	Al Kamil	0	0	0	13	South	Dabaa	Al Kamil

Geographical data at the populated area level

The nearest city or village with a hospital					The nearest town or village that have a care center					The nearest town or village that have an education					Distance (Km) - type of road				Direction	Populated area	Emirate or governorate or municipality
Distance (Km) - type of road				City or village	Distance (Km) - type of road				City or village	Distance (Km) - type of road				City or village							
Sea route	Rough	Easy	asphalt		Sea route	Rough	Easy	asphalt		Sea route	Rough	Easy	asphalt		Sea route	Rough	Easy	asphalt			
0	0	0	21	Al Kamil	0	0	0	21	Al Kamil	0	0	0	21	Al Kamil	0	0	0	22	South	Abo Alwahhas	Al Kamil
0	0	0	24	Al Kamil	0	0	0	24	Al Kamil	0	0	0	24	Al Kamil	0	0	0	25	South	Samar	Al Kamil
0	0	0	21	Al Kamil	0	0	0	21	Al Kamil	0	0	0	21	Al Kamil	0	0	0	22	South	Om Alqateef	Al Kamil
0	0	0	22	Al Kamil	0	0	0	22	Al Kamil	0	0	0	22	Al Kamil	0	0	0	23	South	Dahaya Alkazan	Al Kamil
0	0	0	23	Al Kamil	0	0	0	23	Al Kamil	0	0	0	0	0	0	0	24	South	Ar-Rahwah	Al Kamil	
0	5	0	15	Al Kamil	0	5	0	15	Al Kamil	0	0	0	4	Al Kamil	0	5	0	15	Southwest	Al-Asylah (Kakhl)	Al Kamil
0	0	0	25	Al Kamil	0	0	0	25	Al Kamil	0	0	0	25	Al Kamil	0	0	0	26	South	Om Allateeh	Al Kamil
0	0	0	31	Al Kamil	0	0	0	31	Al Kamil	0	0	0	31	Al Kamil	0	0	0	32	Southeast	Om Alwadyah	Al Kamil
0	0	0	26	Al Kamil	0	0	0	26	Al Kamil	0	0	0	26	Al Kamil	0	0	0	27	South	Mahd Aldamu (Taif - As-Samad)	Al Kamil
0	0	0	28	Al Kamil	0	0	0	28	Al Kamil	0	0	0	28	Al Kamil	0	0	0	29	Southeast	Al-Majma'ah	Al Kamil

Geographical data at the populated area level

The nearest city or village with a hospital					The nearest town or village that have a care center					The nearest town or village that have an education					Distance (Km) - type of road				Direction	Populated area	Emirate or governorate or municipality
Distance (Km) - type of road				City or village	Distance (Km) - type of road				City or village	Distance (Km) - type of road				City or village							
Sea route	Rough	Easy	asphalt		Sea route	Rough	Easy	asphalt		Sea route	Rough	Easy	asphalt		Sea route	Rough	Easy	asphalt			
0	0	0	25	Al Kamil	0	0	0	25	Al Kamil	0	7	0	0	Al Kamil	0	0	0	27	Southeast	Almuaqar	Al Kamil
0	0	0	25	Al Kamil	0	0	0	25	Al Kamil	0	0	0	25	Al Kamil	0	0	0	26	Southeast	Wakayhaf	Al Kamil
0	0	0	24	Al Kamil	0	0	0	24	Al Kamil	0	0	0	24	Al Kamil	0	0	0	25	Southeast	Alhawashlah	Al Kamil
0	0	0	19	Al Kamil	0	0	0	0		0	0	0	0		0	0	0	20	Northeast	Alqarya (Adeem)	Al Kamil
0	0	0	17	Al Kamil	0	0	0	2	Al Kamil	0	0	0	2	Al Kamil	0	0	0	18	Northeast	Om Alhamed	Al Kamil
0	0	0	24	Al Kamil	0	0	0	7	Al Kamil	0	0	0	7	Al Kamil	0	0	0	25	Northeast	Makhal (Nakhl)	Al Kamil
0	0	0	19	Al Kamil	0	0	0	2	Al Kamil	0	0	0	2	Al Kamil	0	0	0	20	Northeast	Almajmar	Al Kamil
0	0	0	19	Al Kamil	0	0	0	2	Al Kamil	0	0	0	2	Al Kamil	0	0	0	20	Northeast	Abo Kreshah	Al Kamil
0	0	3	17	Al Kamil	0	0	3	1	Al Kamil	0	0	3	1	Al Kamil	0	0	3	18	Northeast	Abo Shamah	Al Kamil
0	0	0	19	Al Kamil	0	0	3	0	Al Kamil	0	0	3	0	Al Kamil	0	0	3	17	Northeast	Abo Shuwaymah	Al Kamil

The sixteenth services guide 2017_Region Makkah Al Mukarramah

Geographical data at the populated area level

The nearest city or village with a hospital					The nearest town or village that have a care center					The nearest town or village that have an education					Distance (Km) - type of road				Direction	Populated area	Emirate or governorate or municipality
Distance (Km) - type of road				City or village	Distance (Km) - type of road				City or village	Distance (Km) - type of road				City or village							
Sea route	Rough	Easy	asphalt		Sea route	Rough	Easy	asphalt		Sea route	Rough	Easy	asphalt		Sea route	Rough	Easy	asphalt			
0	0	0	23	Al Kamil	0	0	0	4	Al Kamil	0	0	0	4	Al Kamil	0	0	0	24	Northeast	Om Ghonaim	Al Kamil
0	0	0	21	Al Kamil	0	0	0	3	Al Kamil	0	0	0	3	Al Kamil	0	0	0	22	Northeast	Suqya	Al Kamil
0	0	0	22	Al Kamil	0	0	0	3	Al Kamil	0	0	0	3	Al Kamil	0	0	0	23	Northeast	As-Shari'a (An-Najmyah)	Al Kamil
0	0	0	23	Al Kamil	0	0	0	4	Al Kamil	0	0	0	4	Al Kamil	0	0	0	24	Northeast	Alkhalsah	Al Kamil
0	0	29	0	Al Kamil	0	0	10	0	Al Kamil	0	0	10	0	Al Kamil	0	0	0	30	Northeast	Ad-Duhail	Al Kamil
0	39	0	0	Al Kamil	0	20	0	0	Al Kamil	0	20	0	0	Al Kamil	0	0	0	40	Northeast	Alayenah (Nakheel)	Al Kamil
0	0	0	31	Al Kamil	0	0	0	12	Al Kamil	0	0	0	12	Al Kamil	0	0	0	32	Northeast	Om Samir	Al Kamil
0	0	0	29	Al Kamil	0	0	0	10	Al Kamil	0	0	0	10	Al Kamil	0	0	0	30	Northeast	As-Suaiib	Al Kamil
0	0	0	41	Al Kamil	0	0	0	14	Al Kamil	0	0	0	14	Al Kamil	0	0	0	42	Northeast	Sawmaa	Al Kamil
0	40	0	0	Al Kamil	0	21	0	0	Al Kamil	0	21	0	0	Al Kamil	0	0	0	41	Northeast	Albarakah	Al Kamil

The sixteenth services guide 2017_Region Makkah Al Mukarramah

Geographical data at the populated area level

The nearest city or village with a hospital					The nearest town or village that have a care center					The nearest town or village that have an education					Distance (Km) - type of road				Direction	Populated area	Emirate or governorate or municipality
Distance (Km) - type of road				City or village	Distance (Km) - type of road				City or village	Distance (Km) - type of road				City or village							
Sea route	Rough	Easy	asphalt		Sea route	Rough	Easy	asphalt		Sea route	Rough	Easy	asphalt		Sea route	Rough	Easy	asphalt			
0	0	0	39	Al Kamil	0	0	0	20	Al Kamil	0	0	0	20	Al Kamil	0	0	0	40	Northeast	Almuthaynyah	Al Kamil
0	0	0	43	Al Kamil	0	0	0	8	Al Kamil	0	0	0	0		0	0	0	44	Northeast	Almuzarei (Al Nakheel)	Al Kamil
0	0	0	44	Al Kamil	0	0	0	25	Al Kamil	0	0	0	25	Al Kamil	0	0	0	45	Northeast	Al Hareqah	Al Kamil
0	0	0	44	Al Kamil	0	0	0	25	Al Kamil	0	0	0	25	Al Kamil	0	0	0	45	Northeast	Al Sadayfyah	Al Kamil
0	44	0	0	Al Kamil	0	25	0	0	Al Kamil	0	25	0	0	Al Kamil	0	0	0	45	Northeast	Al Lughyab	Al Kamil
0	45	0	0	Al Kamil	0	26	0	0	Al Kamil	0	26	0	0	Al Kamil	0	0	0	46	Northeast	Ar-Rudaymyah	Al Kamil
0	0	0	49	Al Kamil	0	0	0	30	Al Kamil	0	0	0	30	Al Kamil	0	0	0	50	Northeast	Al Amudah (Ar-Ruba' Alhumr)	Al Kamil
0	24	0	0	Al Kamil	0	5	0	0	Al Kamil	0	5	0	0	Al Kamil	0	0	0	25	East	Ad-Dafaih	Al Kamil
0	10	0	14	Al Kamil	0	6	0	0	Al Kamil	0	6	0	0	Al Kamil	0	10	0	15	Northeast	Hezmah As-Sal	Al Kamil
0	15	0	0	Al Kamil	0	5	0	0	Al Kamil	0	5	0	0	Al Kamil	0	0	0	16	Northeast	Al Mustaherah	Al Kamil

Geographical data at the populated area level

The nearest city or village with a hospital					The nearest town or village that have a care center					The nearest town or village that have an education					Distance (Km) - type of road				Direction	Populated area	Emirate or governorate or municipality
Distance (Km) - type of road				City or village	Distance (Km) - type of road				City or village	Distance (Km) - type of road				City or village							
Sea route	Rough	Easy	asphalt		Sea route	Rough	Easy	asphalt		Sea route	Rough	Easy	asphalt		Sea route	Rough	Easy	asphalt			
0	0	0	8	Al Kamil	0	0	0	8	Al Kamil	0	0	0	8	Al Kamil	0	0	0	8	Northeast	Aujaimaa	Al Kamil
0	0	0	9	Al Kamil	0	0	0	9	Al Kamil	0	0	0	9	Al Kamil	0	0	0	10	Northeast	Om Al Taraf	Al Kamil
0	0	0	6	Al Kamil	0	0	0	6	Al Kamil	0	0	0	6	Al Kamil	0	0	0	7	Northeast	Dabaa	Al Kamil
0	0	0	7	Al Kamil	0	0	0	7	Al Kamil	0	0	0	7	Al Kamil	0	0	0	8	Northeast	Dubayah	Al Kamil
0	0	0	12	Al Kamil	0	0	0	7	Al Kamil	0	0	0	7	Al Kamil	0	0	0	13	Northeast	Om As-Salam	Al Kamil
0	0	0	11	Al Kamil	0	0	0	8	Al Kamil	0	0	0	8	Al Kamil	0	0	0	12	Northeast	Azakher	Al Kamil
0	0	0	34	Al Kamil	0	0	0	34	Al Kamil	0	0	0	34	Al Kamil	0	0	0	35	Southeast	Al Hawkah	Al Kamil
0	0	0	49	Al Kamil	0	0	0	0		0	0	0	0		0	0	0	50	Northwest	Ad-Duwarah wa Al Jaw	Al Kamil
0	0	0	11	Al Kamil	0	0	0	11	Al Kamil	0	0	0	11	Al Kamil	0	0	0	12	Southwest	Ar-Rudam wa Ar-Rabwa	Al Kamil
0	0	0	14	Al Kamil	0	0	0	14	Al Kamil	0	0	0	14	Al Kamil	0	0	0	15	Southwest	Ghusayn	Al Kamil

Geographical data at the populated area level

The nearest city or village with a hospital					The nearest town or village that have a care center					The nearest town or village that have an education					Distance (Km) - type of road				Direction	Populated area	Emirate or governorate or municipality
Distance (Km) - type of road				City or village	Distance (Km) - type of road				City or village	Distance (Km) - type of road				City or village							
Sea route	Rough	Easy	asphalt		Sea route	Rough	Easy	asphalt		Sea route	Rough	Easy	asphalt		Sea route	Rough	Easy	asphalt			
0	0	0	32	Al Kamil	0	0	0	13	Al Kamil	0	0	0	13	Al Kamil	0	0	0	33	Northeast	Al Hujrah Duhail and its farms	Al Kamil
0	0	0	34	Al Kamil	0	0	0	15	Al Kamil	0	0	0	15	Al Kamil	0	0	0	35	Northeast	Hay As-Safraa	Al Kamil
0	0	0	36	Al Kamil	0	0	0	17	Al Kamil	0	0	0	17	Al Kamil	0	0	0	37	Northeast	Mahd Shuab (Hay Al Ahsaa)	Al Kamil
0	0	0	34	Al Kamil	0	0	0	15	Al Kamil	0	0	0	15	Al Kamil	0	0	0	35	Northeast	Umm Sariha	Al Kamil
0	0	0	34	Al Kamil	0	0	0	15	Al Kamil	0	0	0	15	Al Kamil	0	0	0	35	Northeast	An-Nabeah	Al Kamil
0	0	0	18	Al Kamil	0	0	0	8	Al Kamil	0	0	0	8	Al Kamil	0	0	0	19	East	Beir Yahamem	Al Kamil
0	0	0	19	Al Kamil	0	0	0	9	Al Kamil	0	0	0	9	Al Kamil	0	0	0	20	East	Om Alhusah	Al Kamil
0	14	0	0	Al Kamil	0	14	0	0	Al Kamil	0	14	0	0	Al Kamil	0	0	0	15	East	Om As-Sar	Al Kamil
0	16	0	0	Al Kamil	0	6	0	0	Al Kamil	0	6	0	0	Al Kamil	0	0	0	17	East	Shuaib At-Teen	Al Kamil
0	11	0	0	Al Kamil	0	11	0	0	Al Kamil	0	11	0	0	Al Kamil	0	0	0	12	Southeast	Ar-Ruwaygh	Al Kamil

Geographical data at the populated area level

The nearest city or village with a hospital					The nearest town or village that have a care center					The nearest town or village that have an education					Distance (Km) - type of road				Direction	Populated area	Emirate or governorate or municipality
Distance (Km) - type of road				City or village	Distance (Km) - type of road				City or village	Distance (Km) - type of road				City or village							
Sea route	Rough	Easy	asphalt		Sea route	Rough	Easy	asphalt		Sea route	Rough	Easy	asphalt		Sea route	Rough	Easy	asphalt			
0	21	0	0	Al Kamil	0	6	0	0	Al Kamil	0	6	0	0	Al Kamil	0	0	0	22	East	Al Mutrad	Al Kamil
0	24	0	0	Al Kamil	0	7	0	0	Al Kamil	0	7	0	0	Al Kamil	0	0	0	25	East	Om Algadban	Al Kamil
0	24	0	0	Al Kamil	0	7	0	0	Al Kamil	0	7	0	0	Al Kamil	0	0	0	25	East	Abo Ramdaa	Al Kamil
0	29	0	0	Al Kamil	0	10	0	0	Al Kamil	0	10	0	0	Al Kamil	0	0	0	30	East	Abar Ash-Shalalah	Al Kamil
0	0	0	27	Al Kamil	0	0	0	0		0	0	0	0		0	0	0	27	North	Gharef At-Tarajemah	Al Ghoreif
0	0	0	33	Al Kamil	0	0	0	5	Al Ghoreif	0	0	0	1	Al Ghoreif	0	0	0	6	Southwest	Al Obaidyah	Al Ghoreif
0	0	0	47	Al Kamil	0	0	0	20	Al Ghoreif	0	0	0	20	Al Ghoreif	0	0	0	20	South	Al Muqreh	Al Ghoreif
0	0	0	44	Al Kamil	0	0	0	1	Al Ghoreif	0	0	0	0		0	0	0	28	Southwest	Taif	Al Ghoreif
0	10	0	27	Al Kamil	0	10	0	0	Al Ghoreif	0	10	0	0	Al Ghoreif	0	10	0	0	Southeast	Eila	Al Ghoreif
0	0	0	42	Al Kamil	0	0	0	15	Al Ghoreif	0	0	0	14	Al Ghoreif	0	0	0	15	South	Mahd Shawan	Al Ghoreif

Geographical data at the populated area level

The nearest city or village with a hospital					The nearest town or village that have a care center					The nearest town or village that have an education					Distance (Km) - type of road				Direction	Populated area	Emirate or governorate or municipality
Distance (Km) - type of road				City or village	Distance (Km) - type of road				City or village	Distance (Km) - type of road				City or village							
Sea route	Rough	Easy	asphalt		Sea route	Rough	Easy	asphalt		Sea route	Rough	Easy	asphalt		Sea route	Rough	Easy	asphalt			
0	0	0	29	Al Kamil	0	0	0	2	Al Ghoreif	0	0	0	2	Al Ghoreif	0	0	0	2	Northwest	Gharef Al Galah	Al Ghoreif
0	0	0	32	Al Kamil	0	0	0	5	Al Ghoreif	0	0	0	0		0	0	0	5	Southwest	Al Muthnah (Ar-Reberyah Harah bin Nami)	Al Ghoreif
0	0	0	31	Al Kamil	0	0	0	4	Al Ghoreif	0	0	0	1	Al Ghoreif	0	0	0	4	Southwest	Al Muthnah (Haret Ruwaibeh)	Al Ghoreif
0	0	0	32	Al Kamil	0	0	0	5	Al Ghoreif	0	0	0	5	Al Ghoreif	0	0	0	5	West	Om Al Jawamei	Al Ghoreif
0	6	0	27	Al Kamil	0	6	0	0	Al Ghoreif	0	1	0	0	Al Ghoreif	0	6	0	0	Southwest	An-Nakharah (An-Nakharaa)	Al Ghoreif
0	0	0	42	Al Kamil	0	0	0	1	Al Ghoreif	0	0	0	1	Al Ghoreif	0	0	0	15	Southwest	Al Haywarah	Al Ghoreif
0	0	0	35	Al Kamil	0	0	0	3	Al Ghoreif	0	0	0	3	Al Ghoreif	0	0	0	8	Southwest	Al Manzah	Al Ghoreif
0	0	0	37	Al Kamil	0	0	0	1	Al Ghoreif	0	0	0	1	Al Ghoreif	0	0	0	10	Southwest	Om Al Ghazlan Al Mudhah)	Al Ghoreif
0	0	0	38	Al Kamil	0	0	0	0		0	0	0	0		0	0	0	11	Southwest	Al Mudhah (Al Maranah)	Al Ghoreif
0	0	0	42	Al Kamil	0	0	0	4	Al Ghoreif	0	0	0	4	Al Ghoreif	0	0	0	15	Southwest	Al Mughayadah	Al Ghoreif

The sixteenth services guide 2017_Region Makkah Al Mukarramah

Geographical data at the populated area level

The nearest city or village with a hospital					The nearest town or village that have a care center					The nearest town or village that have an education					Distance (Km) - type of road				Direction	Populated area	Emirate or governorate or municipality
Distance (Km) - type of road				City or village	Distance (Km) - type of road				City or village	Distance (Km) - type of road				City or village							
Sea route	Rough	Easy	asphalt		Sea route	Rough	Easy	asphalt		Sea route	Rough	Easy	asphalt		Sea route	Rough	Easy	asphalt			
0	0	0	42	Al Kamil	0	0	0	4	Al Ghoreif	0	0	0	4	Al Ghoreif	0	0	0	20	Southwest	As-Sedrah	Al Ghoreif
0	0	0	43	Al Kamil	0	0	0	5	Al Ghoreif	0	0	0	5	Al Ghoreif	0	0	0	25	Southwest	Al Sabriyah	Al Ghoreif
0	0	0	55	Al Kamil	0	0	0	10	Al Ghoreif	0	0	0	10	Al Ghoreif	0	0	0	28	Southwest	Magmar Al Efaryah	Al Ghoreif
0	0	0	42	Al Kamil	0	0	0	5	Al Ghoreif	0	0	0	5	Al Ghoreif	0	0	0	5	North	Al Khaded (Nagagrah)	Al Ghoreif
0	0	0	42	Al Kamil	0	0	0	2	Al Ghoreif	0	0	0	2	Al Ghoreif	0	0	0	2	North	Ash-Shukaryah wa Ar-Razakani	Al Ghoreif
0	2	0	35	Al Kamil	0	2	0	4	Al Ghoreif	0	2	0	4	Al Ghoreif	0	2	0	4	North	Ashrah	Al Ghoreif
0	0	0	33	Al Kamil	0	0	0	6	Al Ghoreif	0	0	0	6	Al Ghoreif	0	0	0	6	Northeast	Al Muarad (Bahbahah)	Al Ghoreif
0	0	0	35	Al Kamil	0	0	0	8	Al Ghoreif	0	0	0	8	Al Ghoreif	0	0	0	8	Northeast	Al Farei	Al Ghoreif
0	0	0	36	Al Kamil	0	0	0	9	Al Ghoreif	0	0	0	9	Al Ghoreif	0	0	0	9	Northeast	Harah Al Awjah	Al Ghoreif
0	0	0	37	Al Kamil	0	0	0	10	Al Ghoreif	0	0	0	10	Al Ghoreif	0	0	0	10	Northeast	Al Waqabah	Al Ghoreif

Geographical data at the populated area level

The nearest city or village with a hospital					The nearest town or village that have a care center					The nearest town or village that have an education					Distance (Km) - type of road				Direction	Populated area	Emirate or governorate or municipality
Distance (Km) - type of road				City or village	Distance (Km) - type of road				City or village	Distance (Km) - type of road				City or village							
Sea route	Rough	Easy	asphalt		Sea route	Rough	Easy	asphalt		Sea route	Rough	Easy	asphalt		Sea route	Rough	Easy	asphalt			
0	0	0	37	Al Kamil	0	0	0	10	Al Ghoreif	0	0	0	10	Al Ghoreif	0	0	0	10	Northeast	Al Sharekah	Al Ghoreif
0	0	0	44	Al Kamil	0	0	0	1	Al Ghoreif	0	0	0	8	Al Kamil	0	0	0	28	Northeast	Ar-Rabwah	Al Ghoreif
0	0	0	42	Al Kamil	0	0	0	0		0	0	0	20	Al Ghoreif	0	0	0	20	Northeast	Al Uqlah	Al Ghoreif
0	0	0	43	Al Kamil	0	0	0	3	Al Ghoreif	0	0	0	4	Al Kamil	0	0	0	40	Northeast	Ad-Duhailah	Al Ghoreif
0	22	0	27	Al Kamil	0	7	0	0	Al Ghoreif	0	0	0	15	Al Kamil	0	0	0	35	Northeast	Al Lasab	Al Ghoreif
0	5	0	42	Al Kamil	0	5	0	0	Al Ghoreif	0	12	0	20	Al Kamil	0	12	0	20	Northeast	Ad-Daman	Al Ghoreif
0	0	0	42	Al Kamil	0	0	0	15	Al Ghoreif	0	0	0	15	Al Ghoreif	0	0	0	15	Northeast	Hudni	Al Ghoreif
0	0	0	42	Al Kamil	0	0	0	1	Al Ghoreif	0	0	0	10	Al Kamil	0	0	0	30	Northeast	At-Talaah	Al Ghoreif
0	0	0	33	Al Kamil	0	0	0	5	Al Ghoreif	0	0	0	1	Al Ghoreif	0	0	0	20	Southwest	Muqreh Al Ashman	Al Ghoreif
0	3	0	32	Al Kamil	0	3	0	0	Al Ghoreif	0	3	0	0	Al Ghoreif	0	3	0	5	Southwest	Mahd Al Jaraa	Al Ghoreif

The sixteenth services guide 2017_Region Makkah Al Mukarramah

Geographical data at the populated area level

The nearest city or village with a hospital					The nearest town or village that have a care center					The nearest town or village that have an education					Distance (Km) - type of road				Direction	Populated area	Emirate or governorate or municipality
Distance (Km) - type of road				City or village	Distance (Km) - type of road				City or village	Distance (Km) - type of road				City or village							
Sea route	Rough	Easy	asphalt		Sea route	Rough	Easy	asphalt		Sea route	Rough	Easy	asphalt		Sea route	Rough	Easy	asphalt			
0	0	0	30	Al Kamil	0	0	0	3	Al Ghoreif	0	0	0	1	Al Ghoreif	0	0	0	3	Southwest	Nazlet Deif Allah Ghutayshan	Al Ghoreif
0	0	0	32	Al Kamil	0	0	0	5	Al Ghoreif	0	0	0	5	Al Ghoreif	0	0	0	5	North	Beir As-Safraa	Al Ghoreif
0	0	0	75	Al Kamil	0	0	0	0		0	0	0	0		0	0	0	80	Northeast	Ash-Sharaa (Hurah Zarah)	Al-Harah
0	0	0	73	Al Kamil	0	0	0	2	Al-Harah	0	0	0	2	Al-Harah	0	0	0	2	South	Daf Hajjaj	Al-Harah
0	0	0	73	Al Kamil	0	0	0	2	Al-Harah	0	0	0	2	Al-Harah	0	0	0	2	South	Mughawnah	Al-Harah
0	0	0	75	Al Kamil	0	0	0	2	Al-Harah	0	0	0	2	Al-Harah	0	0	0	2	Southwest	Shabareq	Al-Harah
0	0	0	80	Al Kamil	0	0	0	4	Al-Harah	0	0	0	4	Al-Harah	0	0	0	4	Southwest	Al Ghareb	Al-Harah
0	0	0	83	Al Kamil	0	0	0	5	Al-Harah	0	0	0	1	Al-Harah	0	0	0	5	Southwest	Watelah	Al-Harah
0	0	0	94	Al Kamil	0	0	0	19	Al-Harah	0	0	0	4	Al-Harah	0	0	0	19	Southwest	As-Suwaysyah	Al-Harah
0	0	0	95	Al Kamil	0	0	0	20	Al-Harah	0	0	0	5	Al-Harah	0	0	0	20	Southwest	Om Lahyan	Al-Harah

The sixteenth services guide 2017_Region Makkah Al Mukarramah

Geographical data at the populated area level

The nearest city or village with a hospital					The nearest town or village that have a care center					The nearest town or village that have an education					Distance (Km) - type of road				Direction	Populated area	Emirate or governorate or municipality
Distance (Km) - type of road				City or village	Distance (Km) - type of road				City or village	Distance (Km) - type of road				City or village							
Sea route	Rough	Easy	asphalt		Sea route	Rough	Easy	asphalt		City or village	Sea route	Rough	Easy		asphalt	City or village	Sea route	Rough	Easy	asphalt	
0	0	0	97	Al Kamil	0	0	0	22	Al-Harah	0	0	0	7	Al-Harah	0	0	0	22	Southwest	Al Baha	Al-Harah
0	0	0	97	Al Kamil	0	0	0	21	Al-Harah	0	0	0	6	Al-Harah	0	0	0	21	Southwest	Nazlet Habib Allah	Al-Harah
0	0	0	97	Al Kamil	0	0	0	22	Al-Harah	0	0	0	7	Al-Harah	0	0	0	22	Southwest	Nazlet Abdullah bin Rashid	Al-Harah
0	0	0	75	Al Kamil	0	0	0	2	Al-Harah	0	0	0	2	Al-Harah	0	0	0	2	West	Mahlef	Al-Harah
0	0	0	77	Al Kamil	0	0	0	3	Al-Harah	0	0	0	3	Al-Harah	0	0	0	3	West	Shawahet (Hay Hadabet As-Suqur)	Al-Harah
0	0	0	80	Al Kamil	0	0	0	5	Al-Harah	0	0	0	5	Al-Harah	0	0	0	5	Northwest	Al Qubaybah	Al-Harah
0	0	0	79	Al Kamil	0	0	0	4	Al-Harah	0	0	0	4	Al-Harah	0	0	0	4	West	Ramsan	Al-Harah
0	0	0	85	Al Kamil	0	0	0	7	Al-Harah	0	0	0	0		0	0	0	7	Southwest	Al Hafnah	Al-Harah
0	0	0	89	Al Kamil	0	0	0	14	Al-Harah	0	0	0	1	Al-Harah	0	0	0	14	Southwest	Rei Al Fadfad	Al-Harah
0	0	0	90	Al Kamil	0	0	0	15	Al-Harah	0	0	0	0		0	0	0	15	Southwest	Mashreq	Al-Harah

Geographical data at the populated area level

The nearest city or village with a hospital					The nearest town or village that have a care center					The nearest town or village that have an education					Distance (Km) - type of road				Direction	Populated area	Emirate or governorate or municipality
Distance (Km) - type of road				City or village	Distance (Km) - type of road				City or village	Distance (Km) - type of road				City or village							
Sea route	Rough	Easy	asphalt		Sea route	Rough	Easy	asphalt		Sea route	Rough	Easy	asphalt		Sea route	Rough	Easy	asphalt			
0	0	0	102	Al Kamil	0	0	0	26	Al-Harah	0	0	0	11	Al-Harah	0	0	0	26	Southwest	Al Muhayjan	Al-Harah
0	0	0	100	Al Kamil	0	0	0	25	Al-Harah	0	0	0	10	Al-Harah	0	0	0	25	Southwest	Abar Al Mahjan	Al-Harah
0	0	0	105	Al Kamil	0	0	0	30	Al-Harah	0	0	0	15	Al-Harah	0	0	0	30	Southwest	Nazlet Khetam	Al-Harah
0	0	0	104	Al Kamil	0	0	0	29	Al-Harah	0	0	0	14	Al-Harah	0	0	0	29	Southwest	Nazlet Khuwaytam	Al-Harah
0	0	0	105	Al Kamil	0	0	0	30	Al-Harah	0	0	0	15	Al-Harah	0	0	0	30	Southwest	Sawas	Al-Harah
0	0	0	101	Al Kamil	0	0	0	26	Al-Harah	0	0	0	11	Al-Harah	0	0	0	26	Southwest	Al Jeeb	Al-Harah
0	26	0	75	Al Kamil	0	26	0	0	Al-Harah	0	26	0	0	Al-Harah	0	26	0	0	West	Az-Zarqaa	Al-Harah
0	0	0	99	Al Kamil	0	0	0	24	Al-Harah	0	0	0	24	Al-Harah	0	0	0	24	West	Seyab	Al-Harah
0	0	0	88	Al Kamil	0	0	0	13	Al-Harah	0	0	0	13	Al-Harah	0	0	0	13	West	Nazlet Hamed	Al-Harah
0	0	0	97	Al Kamil	0	0	0	21	Al-Harah	0	0	0	21	Al-Harah	0	0	0	21	West	Al Huwaymed	Al-Harah

The sixteenth services guide 2017_Region Makkah Al Mukarramah

Geographical data at the populated area level

The nearest city or village with a hospital					The nearest town or village that have a care center					The nearest town or village that have an education					Distance (Km) - type of road				Direction	Populated area	Emirate or governorate or municipality
Distance (Km) - type of road				City or village	Distance (Km) - type of road				City or village	Distance (Km) - type of road				City or village							
Sea route	Rough	Easy	asphalt		Sea route	Rough	Easy	asphalt		Sea route	Rough	Easy	asphalt		Sea route	Rough	Easy	asphalt			
0	0	0	89	Al Kamil	0	0	0	14	Al-Harah	0	0	0	14	Al-Harah	0	0	0	14	West	Ar-Radamah	Al-Harah
0	0	0	89	Al Kamil	0	0	0	14	Al-Harah	0	0	0	14	Al-Harah	0	0	0	14	West	Om Dars	Al-Harah
0	0	0	84	Al Kamil	0	0	0	9	Al-Harah	0	0	0	9	Al-Harah	0	0	0	9	Northwest	Al Yosra	Al-Harah
0	0	0	93	Al Kamil	0	0	0	18	Al-Harah	0	0	0	4	Al-Harah	0	0	0	18	Northwest	Khathareq (Ar-Rakhmah)	Al-Harah
0	0	0	85	Al Kamil	0	0	0	10	Al-Harah	0	0	0	10	Al-Harah	0	0	0	10	North	Al Bahra	Al-Harah
0	0	0	87	Al Kamil	0	0	0	12	Al-Harah	0	0	0	3	Al-Harah	0	0	0	12	Southwest	Al Ozamyah	Al-Harah
0	0	0	93	Al Kamil	0	0	0	18	Al-Harah	0	0	0	3	Al-Harah	0	0	0	18	Southwest	Nazlet Muthaib (Ad-Duhailah)	Al-Harah
0	0	0	95	Al Kamil	0	0	0	20	Al-Harah	0	0	0	5	Al-Harah	0	0	0	20	Southwest	Nazlet Moslem (Om Ghuwaishah, Al Hareqah)	Al-Harah
0	0	0	85	Al Kamil	0	0	0	10	Al-Harah	0	0	0	10	Al-Harah	0	0	0	10	Southeast	Beir Abo Salamah (Abo Salaha)	Al-Harah
0	0	0	98	Al Kamil	0	0	0	23	Al-Harah	0	0	0	8	Al-Harah	0	0	0	23	Southwest	Nazlet Duwayhan	Al-Harah

Geographical data at the populated area level

The nearest city or village with a hospital					The nearest town or village that have a care center					The nearest town or village that have an education					Distance (Km) - type of road				Direction	Populated area	Emirate or governorate or municipality
Distance (Km) - type of road				City or village	Distance (Km) - type of road				City or village	Distance (Km) - type of road				City or village							
Sea route	Rough	Easy	asphalt		Sea route	Rough	Easy	asphalt		Sea route	Rough	Easy	asphalt		Sea route	Rough	Easy	asphalt			
0	0	0	97	Al Kamil	0	0	0	22	Al-Harah	0	0	0	7	Al-Harah	0	0	0	22	Southwest	Nazlet Rezq Allah	Al-Harah
0	0	0	98	Al Kamil	0	0	0	23	Al-Harah	0	0	0	8	Al-Harah	0	0	0	23	Southwest	Nazlet Khalifah bin Muhje	Al-Harah
0	0	0	101	Al Kamil	0	0	0	26	Al-Harah	0	0	0	11	Al-Harah	0	6	0	26	Southwest	Al Omariya	Al-Harah
0	0	0	68	Al Kamil	0	0	0	0		0	0	0	0		0	0	0	68	East	Al Qaar Al Aala	Al Qour
0	0	0	69	Al Kamil	0	0	0	1	Al Qour	0	0	0	1	Al Qour	0	0	0	1	Southeast	Om Ad-Darus	Al Qour
0	0	0	70	Al Kamil	0	0	0	10	Al Qour	0	0	0	10	Al Qour	0	0	0	40	North	Hay Al Farms of Al Jadeed	Al Qour
0	0	0	70	Al Kamil	0	0	0	2	Al Qour	0	0	0	2	Al Qour	0	0	0	2	Southwest	Al Hesn	Al Qour
0	5	0	55	Al Kamil	0	0	2	3	Al Qour	0	0	2	3	Al Qour	0	0	0	30	North	As-Suhayef (Al Ayba Al Olya)	Al Qour
0	0	0	65	Al Kamil	0	0	0	10	Al Qour	0	0	0	10	Al Qour	0	0	0	35	North	An-Nahbarah (Al Ayba As-Sufila)	Al Qour
0	0	0	70	Al Kamil	0	0	0	5	Al Qour	0	0	0	5	Al Qour	0	0	0	5	East	Manazel Al Ghusn	Al Qour

The sixteenth services guide 2017_Region Makkah Al Mukarramah

Geographical data at the populated area level

The nearest city or village with a hospital					The nearest town or village that have a care center					The nearest town or village that have an education					Distance (Km) - type of road				Direction	Populated area	Emirate or governorate or municipality
Distance (Km) - type of road				City or village	Distance (Km) - type of road				City or village	Distance (Km) - type of road				City or village							
Sea route	Rough	Easy	asphalt		Sea route	Rough	Easy	asphalt		Sea route	Rough	Easy	asphalt		Sea route	Rough	Easy	asphalt			
0	0	0	80	Al Kamil	0	0	0	0		0	0	0	0		0	0	0	25	North	Al Ayba Al Wusta	Al Qour
0	0	0	55	Al Kamil	0	0	0	7	Al Qour	0	0	0	7	Al Qour	0	0	0	20	Northeast	Maazerah	Al Qour
0	0	0	65	Al Kamil	0	0	0	10	Al Qour	0	0	0	10	Al Qour	0	0	0	10	Northeast	Abar Al Kathamah	Al Qour
0	12	0	30	Al Kamil	0	0	0	0		0	0	0	0		0	10	0	25	West	Ad-Duhalah	Al Hano
0	7	0	42	Al Kamil	0	7	0	0	Al Hano	0	7	0	0	Al Hano	0	7	0	0	Northeast	Om Al Artam	Al Hano
0	17	0	30	Al Kamil	0	5	0	0	Al Hano	0	5	0	0	Al Hano	0	5	0	0	East	Haret Naim	Al Hano
0	17	0	30	Al Kamil	0	5	0	0	Al Hano	0	5	0	0	Al Hano	0	5	0	0	Southeast	Haret An-Nawrah (Al Qublan)	Al Hano
0	5	0	42	Al Kamil	0	5	0	0	Al Hano	0	5	0	0	Al Hano	0	5	0	0	Southeast	Al Haylah (Rabwah Al Haylah)	Al Hano
0	6	0	42	Al Kamil	0	6	0	0	Al Hano	0	6	0	0	Al Hano	0	6	0	0	Southeast	Al Hamah	Al Hano
0	6	0	42	Al Kamil	0	6	0	0	Al Hano	0	6	0	0	Al Hano	0	6	0	0	Southeast	Ad-Duwaimah (Al Buwezam)	Al Hano

The sixteenth services guide 2017_Region Makkah Al Mukarramah

Geographical data at the populated area level

The nearest city or village with a hospital					The nearest town or village that have a care center					The nearest town or village that have an education					Distance (Km) - type of road				Direction	Populated area	Emirate or governorate or municipality
Distance (Km) - type of road				City or village	Distance (Km) - type of road				City or village	Distance (Km) - type of road				City or village							
Sea route	Rough	Easy	asphalt		Sea route	Rough	Easy	asphalt		Sea route	Rough	Easy	asphalt		Sea route	Rough	Easy	asphalt			
0	7	0	42	Al Kamil	0	7	0	0	Al Hano	0	7	0	0	Al Hano	0	7	0	0	Southeast	Ouainah	Al Hano
0	7	0	40	Al Kamil	0	7	0	0	Al Hano	0	7	0	0	Al Hano	0	7	0	0	Southwest	Al Omaraa	Al Hano
0	7	0	40	Al Kamil	0	7	0	0	Al Hano	0	7	0	0	Al Hano	0	7	0	0	Southwest	At-Tanaimah	Al Hano
0	9	0	40	Al Kamil	0	9	0	0	Al Hano	0	9	0	0	Al Hano	0	9	0	0	Northeast	Al Asfar	Al Hano
0	14	0	30	Al Kamil	0	14	0	0	Al Hano	0	14	0	0	Al Hano	0	14	0	0	Northeast	Al Adoum	Al Hano
0	17	0	30	Al Kamil	0	17	0	0	Al Hano	0	17	0	0	Al Hano	0	17	0	0	Northeast	Mahd Al Huwaymed (Al Hamed)	Al Hano
0	12	0	30	Al Kamil	0	12	0	0	Al Hano	0	12	0	0	Al Hano	0	12	0	0	Northeast	Al Hebal	Al Hano
0	0	0	39	Al Kamil	0	0	0	9	Al Hano	0	0	0	9	Al Hano	0	0	0	9	Northeast	Muzaynah	Al Hano
0	11	0	30	Al Kamil	0	11	0	0	Al Hano	0	11	0	0	Al Hano	0	11	0	0	Northeast	As-Sulaym	Al Hano
0	7	0	30	Al Kamil	0	7	0	0	Al Hano	0	7	0	0	Al Hano	0	7	0	0	Northeast	Al Malaiha	Al Hano

The sixteenth services guide 2017_Region Makkah Al Mukarramah

Geographical data at the populated area level

The nearest city or village with a hospital					The nearest town or village that have a care center					The nearest town or village that have an education					Distance (Km) - type of road				Direction	Populated area	Emirate or governorate or municipality
Distance (Km) - type of road				City or village	Distance (Km) - type of road				City or village	Distance (Km) - type of road				City or village							
Sea route	Rough	Easy	asphalt		Sea route	Rough	Easy	asphalt		Sea route	Rough	Easy	asphalt		Sea route	Rough	Easy	asphalt			
0	0	0	35	Al Kamil	0	0	0	5	Al Hano	0	0	0	5	Al Hano	0	0	0	5	Northeast	Al Buhair	Al Hano
0	0	0	38	Al Kamil	0	0	0	8	Al Hano	0	0	0	8	Al Hano	0	0	0	8	Northeast	Baynah	Al Hano
0	4	0	34	Al Kamil	0	4	0	0	Al Hano	0	4	0	0	Al Hano	0	4	0	0	North	At-Tafyah	Al Hano
0	0	0	33	Al Kamil	0	0	0	3	Al Hano	0	0	0	3	Al Hano	0	0	0	3	North	Askuban	Al Hano
0	12	0	30	Al Kamil	0	12	0	0	Al Hano	0	12	0	0	Al Hano	0	12	0	0	Southwest	At-Tafhaa	Al Hano
0	5	0	30	Al Kamil	0	5	0	0	Al Hano	0	5	0	0	Al Hano	0	5	0	0	West	As-Sulaylat	Al Hano
0	0	0	39	Al Kamil	0	0	0	9	Al Hano	0	0	0	9	Al Hano	0	0	0	9	Northeast	Az-Zuhor waslam	Al Hano
0	0	0	0		0	0	0	0		0	0	0	0		0	0	0	300	East	Al-Khurma	Al Khurmah
0	0	0	12	Al Khurmah	0	0	0	12	Al Khurmah	0	0	0	0		0	0	0	12	North	Al Wat'a	Al Khurmah
0	0	0	12	Al Khurmah	0	0	0	12	Al Khurmah	0	0	0	0		0	0	0	12	Northeast	As-Sulaymya	Al Khurmah

The sixteenth services guide 2017_Region Makkah Al Mukarramah

Geographical data at the populated area level

The nearest city or village with a hospital					The nearest town or village that have a care center					The nearest town or village that have an education					Distance (Km) - type of road				Direction	Populated area	Emirate or governorate or municipality
Distance (Km) - type of road				City or village	Distance (Km) - type of road				City or village	Distance (Km) - type of road				City or village							
Sea route	Rough	Easy	asphalt		Sea route	Rough	Easy	asphalt		Sea route	Rough	Easy	asphalt		Sea route	Rough	Easy	asphalt			
0	0	0	15	Al Khurmah	0	0	0	15	Al Khurmah	0	0	0	0		0	0	0	15	North	Abo Jumaydah	Al Khurmah
0	0	0	10	Al Khurmah	0	0	0	10	Al Khurmah	0	0	0	0		0	0	0	10	South	Jabar As-Salam	Al Khurmah
0	0	0	25	Al Khurmah	0	0	0	25	Al Khurmah	0	0	0	25	Al Khurmah	0	0	0	25	South	Al Qorin	Al Khurmah
0	0	0	15	Al Khurmah	0	0	0	15	Al Khurmah	0	0	0	0		0	0	0	15	South	Jabar Al Hajaf	Al Khurmah
0	0	0	20	Al Khurmah	0	0	0	20	Al Khurmah	0	0	0	0		0	0	0	20	North	Ghuthah	Al Khurmah
0	0	0	25	Al Khurmah	0	0	0	25	Al Khurmah	0	0	0	6	Dhalim	0	0	0	25	North	Al Qayaa Ash-Shamalyah wa Al Janubya	Al Khurmah
0	0	0	22	Al Khurmah	0	0	0	22	Al Khurmah	0	0	0	10	Dhalim	0	0	0	22	North	Al Mufaysal	Al Khurmah
0	0	0	20	Al Khurmah	0	0	0	20	Al Khurmah	0	0	0	8	Dhalim	0	0	0	20	Northeast	Al Moataredah	Al Khurmah
0	0	0	15	Al Khurmah	0	0	0	15	Al Khurmah	0	0	0	15	Al Khurmah	0	0	0	15	South	Al Hajaf Ash-Sharqi	Al Khurmah
0	0	0	25	Al Khurmah	0	0	0	25	Al Khurmah	0	0	0	5	Al Khobara'	0	0	0	25	East	Abar Rames	Al Khurmah

Geographical data at the populated area level

The nearest city or village with a hospital					The nearest town or village that have a care center					The nearest town or village that have an education					Distance (Km) - type of road				Direction	Populated area	Emirate or governorate or municipality
Distance (Km) - type of road				City or village	Distance (Km) - type of road				City or village	Distance (Km) - type of road				City or village							
Sea route	Rough	Easy	asphalt		Sea route	Rough	Easy	asphalt		Sea route	Rough	Easy	asphalt		Sea route	Rough	Easy	asphalt			
0	0	0	60	Al Khurmah	0	0	0	15	Abu Marwa	0	0	0	15	Abu Marwa	0	0	0	60	Northeast	Abo Marwah Ash-Shamali	Abu Marwa
0	0	0	16	Al Khurmah	0	0	0	0		0	0	0	0		0	0	0	16	East	Al Hujaiif Ash-Shamali	Abu Marwa
0	0	7	43	Al Khurmah	0	0	0	10	Abu Marwa	0	0	0	10	Abu Marwa	0	0	10	0	West	Ash-Shadou	Abu Marwa
0	0	0	40	Al Khurmah	0	0	0	13	Abu Marwa	0	0	0	13	Abu Marwa	0	0	0	13	Southwest	Huthaq	Abu Marwa
0	89	0	60	Al Khurmah	0	89	0	0	Al Khurmah	0	0	10	0	Abu Marwa	0	0	0	105	East	An-Nasiryah	Abu Marwa
0	120	0	0	Al Khurmah	0	0	0	0		0	0	0	0		0	0	0	115	East	Zarqan (Kutayfan)	Abu Marwa
0	0	60	0	Al Khurmah	0	0	16	0	Abu Marwa	0	0	16	0	Abu Marwa	0	0	1	0	South	Abo Marwa Al Janubi	Abu Marwa
0	0	60	0	Al Khurmah	0	0	0	12	Al Khurmah	0	0	5	0	Abu Marwa	0	0	0	12	Northeast	Al Hujaiif Al Janubi	Abu Marwa
0	0	65	0	Al Khurmah	0	0	22	0	Al Khurmah	0	0	15	0	Abu Marwa	0	0	22	0	East	Al Mesbar	Abu Marwa
0	0	0	40	Al Khurmah	0	0	0	0		0	0	0	0		0	0	0	40	South	Al Ghoreif	Al Ghoreif

The sixteenth services guide 2017_Region Makkah Al Mukarramah

Geographical data at the populated area level

The nearest city or village with a hospital					The nearest town or village that have a care center					The nearest town or village that have an education					Distance (Km) - type of road				Direction	Populated area	Emirate or governorate or municipality
Distance (Km) - type of road				City or village	Distance (Km) - type of road				City or village	Distance (Km) - type of road				City or village							
Sea route	Rough	Easy	asphalt		Sea route	Rough	Easy	asphalt		Sea route	Rough	Easy	asphalt		Sea route	Rough	Easy	asphalt			
0	0	0	50	Al Khurmah	0	0	0	10	Al Ghoreif	0	0	0	10	Al Ghoreif	0	0	0	10	Northeast	Al Jaradyat	Al Ghoreif
0	0	0	48	Al Khurmah	0	0	0	8	Al Ghoreif	0	0	0	0		0	0	0	8	East	Al Orayqet	Al Ghoreif
0	0	0	8	Al Khurmah	0	0	0	7	Al Ghoreif	0	0	0	7	Al Ghoreif	0	0	0	7	Southeast	Al Musher	Al Ghoreif
0	0	0	48	Al Khurmah	0	0	0	8	Al Ghoreif	0	0	0	8	Al Ghoreif	0	0	0	8	Southwest	Al Bahra	Al Ghoreif
0	0	0	45	Al Khurmah	0	0	0	6	Al Ghoreif	0	0	0	0		0	0	0	6	South	Ash-Sharfyah	Al Ghoreif
0	0	0	35	Al Khurmah	0	0	0	5	Al Ghoreif	0	0	0	5	Al Ghoreif	0	0	0	5	North	Al Lubat	Al Ghoreif
0	0	0	34	Al Khurmah	0	0	0	6	Al Ghoreif	0	0	0	6	Al Ghoreif	0	0	0	6	North	Om Ar-Ramth	Al Ghoreif
0	0	49	0	Al Khurmah	0	0	9	0	Al Ghoreif	0	0	9	0	Al Ghoreif	0	0	9	0	Southeast	Ad-Dubaylah	Al Ghoreif
0	0	0	55	Al Khurmah	0	6	19	0	Al Ghoreif	0	0	0	8	Al Ghoreif	0	6	19	0	East	Az-Zuraybat	Al Ghoreif
0	0	0	44	Al Khurmah	0	0	0	7	Al Ghoreif	0	0	0	0		0	0	0	7	Southeast	Az-Zarb	Al Ghoreif

The sixteenth services guide 2017_Region Makkah Al Mukarramah

Geographical data at the populated area level

The nearest city or village with a hospital					The nearest town or village that have a care center					The nearest town or village that have an education					Distance (Km) - type of road				Direction	Populated area	Emirate or governorate or municipality
Distance (Km) - type of road				City or village	Distance (Km) - type of road				City or village	Distance (Km) - type of road				City or village							
Sea route	Rough	Easy	asphalt		Sea route	Rough	Easy	asphalt		Sea route	Rough	Easy	asphalt		Sea route	Rough	Easy	asphalt			
0	0	0	47	Al Khurmah	0	0	0	7	Al Ghoreif	0	0	0	7	Al Ghoreif	0	0	0	7	Southeast	Al Buraika	Al Ghoreif
0	0	0	47	Al Khurmah	0	0	0	7	Al Ghoreif	0	0	0	7	Al Ghoreif	0	0	0	7	East	Al Kharaba	Al Ghoreif
0	0	0	27	Al Khurmah	0	0	0	27	Al Khurmah	0	0	0	0		0	0	0	27	Northeast	Dhalim	Dhalim
0	15	0	35	Al Khurmah	0	15	0	35	Al Khurmah	0	0	0	0		0	15	0	35	South	Al Jawhriyah (Al Khubaraa)	Al Khobara'
0	0	0	0		0	0	0	0		0	0	0	0		0	0	0	500	East	Ranyah	Ranyah
0	0	10	15	Ranyah	0	0	10	15	Ranyah	0	0	10	15	Ranyah	0	0	10	15	East	Khasham Sali	Ranyah
0	0	0	52	Ranyah	0	0	0	52	Ranyah	0	0	0	0		0	0	0	52	North	Shuaib Ash-Shaaran school	Ranyah
0	0	0	4	Ranyah	0	0	0	4	Ranyah	0	0	0	0		0	0	0	4	East	Ar-Rubadah	Ranyah
0	0	0	5	Ranyah	0	0	0	5	Ranyah	0	0	0	0		0	0	0	5	East	Al Amaer	Ranyah
0	0	0	7	Ranyah	0	0	0	7	Ranyah	0	0	0	2	Ranyah	0	0	0	7	East	Al Quz	Ranyah

Geographical data at the populated area level

The nearest city or village with a hospital					The nearest town or village that have a care center					The nearest town or village that have an education					Distance (Km) - type of road				Direction	Populated area	Emirate or governorate or municipality
Distance (Km) - type of road				City or village	Distance (Km) - type of road				City or village	Distance (Km) - type of road				City or village							
Sea route	Rough	Easy	asphalt		Sea route	Rough	Easy	asphalt		Sea route	Rough	Easy	asphalt		Sea route	Rough	Easy	asphalt			
0	0	0	11	Ranyah	0	0	0	11	Ranyah	0	0	0	7	Ranyah	0	0	0	11	East	Al Fara'	Ranyah
0	0	0	15	Ranyah	0	0	0	15	Ranyah	0	0	0	10	Ranyah	0	0	0	15	East	Al Rajei	Ranyah
0	0	0	12	Ranyah	0	0	0	12	Ranyah	0	0	0	4	Ranyah	0	0	0	12	East	Al Hafaair	Ranyah
0	0	0	4	Ranyah	0	0	0	4	Ranyah	0	0	0	3	Ranyah	0	0	0	4	West	Ash-Shuryanyah	Ranyah
0	0	0	6	Ranyah	0	0	0	6	Ranyah	0	0	0	0		0	0	0	6	Southwest	Alharf	Ranyah
0	0	0	7	Ranyah	0	0	0	7	Ranyah	0	0	0	3	Ranyah	0	0	0	7	Southwest	Moqabel	Ranyah
0	0	0	7	Ranyah	0	0	0	7	Ranyah	0	0	0	0		0	0	0	7	Southwest	Ad-Daram	Ranyah
0	0	0	8	Ranyah	0	0	0	8	Ranyah	0	0	0	0		0	0	0	8	East	Al Orthaithi	Ranyah
0	0	0	10	Ranyah	0	0	0	0		0	0	0	0		0	0	0	10	Southeast	Ad-Dar Al Bayda'a	Ranyah
0	0	0	80	Ranyah	0	0	0	80	Ranyah	0	0	0	10	Khadan	0	0	0	80	South	Mabdaa An-Naam	Ranyah

Table (33 - 216)

Geographical data at the populated area level

The nearest city or village with a hospital					The nearest town or village that have a care center					The nearest town or village that have an education					Distance (Km) - type of road				Direction	Populated area	Emirate or governorate or municipality
Distance (Km) - type of road				City or village	Distance (Km) - type of road				City or village	Distance (Km) - type of road				City or village							
Sea route	Rough	Easy	asphalt		Sea route	Rough	Easy	asphalt		Sea route	Rough	Easy	asphalt		Sea route	Rough	Easy	asphalt			
0	0	0	90	Ranyah	0	0	0	64	Ranyah	0	0	30	10	Warsha	0	0	0	90	Southeast	Hadi	Hadi
0	0	0	60	Ranyah	0	0	0	0		0	0	0	0		0	0	0	60	Southwest	Al Uwaila	Al Uwaila
0	0	7	60	Ranyah	0	0	7	0	Al Uwaila	0	0	7	0	Al Uwaila	0	0	7	0	Southwest	Hijrah Al Qusayr	Al Uwaila
0	0	3	63	Ranyah	0	0	3	3	Al Uwaila	0	0	3	3	Al Uwaila	0	0	3	3	Northwest	Hijrah Al Mughraa	Al Uwaila
0	0	0	69	Ranyah	0	0	0	4	Al Uwaila	0	0	0	4	Al Uwaila	0	0	0	4	West	Al Hidaa	Al Uwaila
0	0	0	30	Ranyah	0	0	0	0		0	0	0	0		0	0	0	30	Southwest	Al Amlah	Al Almah
0	0	15	30	Ranyah	0	0	15	0	Al Almah	0	0	15	0	Al Almah	0	0	15	0	North	Hijrah Al Ansab	Al Almah
0	0	0	27	Ranyah	0	0	0	3	Al Almah	0	0	0	0		0	0	0	3	North	An-Naghr	Al Almah
0	0	28	0	Ranyah	0	0	4	0	Al Almah	0	0	4	0	Al Almah	0	0	4	0	Northeast	Al Garthamyah	Al Almah
0	0	0	26	Ranyah	0	0	0	5	Al Almah	0	0	0	5	Al Almah	0	0	0	5	Northeast	As-Sadr	Al Almah

The sixteenth services guide 2017_Region Makkah Al Mukarramah

Table (33 - 217)

Geographical data at the populated area level

The nearest city or village with a hospital					The nearest town or village that have a care center					The nearest town or village that have an education					Distance (Km) - type of road				Direction	Populated area	Emirate or governorate or municipality
Distance (Km) - type of road				City or village	Distance (Km) - type of road				City or village	Distance (Km) - type of road				City or village							
Sea route	Rough	Easy	asphalt		Sea route	Rough	Easy	asphalt		City or village	Sea route	Rough	Easy		asphalt	City or village	Sea route	Rough	Easy	asphalt	
0	0	0	36	Ranyah	0	0	0	6	Al Almah	0	0	0	6	Al Almah	0	0	0	6	East	Om Al Furogh	Al Almah
0	0	0	32	Ranyah	0	0	0	2	Al Almah	0	0	0	2	Al Almah	0	0	0	2	Southwest	Ad-Daghmyah	Al Almah
0	0	0	33	Ranyah	0	0	0	3	Al Almah	0	0	0	3	Al Almah	0	0	0	3	Southwest	Salman	Al Almah
0	0	0	35	Ranyah	0	0	0	5	Al Almah	0	0	0	0		0	0	0	5	Southwest	Al Hujrah	Al Almah
0	0	0	67	Ranyah	0	0	4	0	Al Almah	0	0	4	0	Al Almah	0	0	4	0	South	Al Hajaf	Al Almah
0	0	0	35	Ranyah	0	0	0	5	Al Almah	0	0	0	5	Al Almah	0	0	0	5	South	Al Jumadah	Al Almah
0	0	5	29	Ranyah	0	0	5	0	Al Almah	0	0	5	0	Al Almah	0	0	5	0	South	Gumaydah (Al Hujayrah)	Al Almah
0	0	0	38	Ranyah	0	0	0	16	Al Almah	0	0	0	16	Al Almah	0	0	0	16	Southwest	Al Fajanah	Al Almah
0	0	0	37	Ranyah	0	0	0	7	Al Almah	0	0	0	7	Al Almah	0	0	0	7	East	Al Lawa	Al Almah
0	75	0	35	Ranyah	0	75	0	35	Ranyah	0	65	0	0	Warsha	0	75	0	35	Northeast	Warsha	Warsha

The sixteenth services guide 2017_Region Makkah Al Mukarramah

Geographical data at the populated area level

The nearest city or village with a hospital					The nearest town or village that have a care center					The nearest town or village that have an education					Distance (Km) - type of road				Direction	Populated area	Emirate or governorate or municipality
Distance (Km) - type of road				City or village	Distance (Km) - type of road				City or village	Distance (Km) - type of road				City or village	Distance (Km) - type of road						
Sea route	Rough	Easy	asphalt		Sea route	Rough	Easy	asphalt		Sea route	Rough	Easy	asphalt		Sea route	Rough	Easy	asphalt			
0	65	0	0	Ranyah	0	65	0	0	Ranyah	0	0	0	0		0	65	0	0	South	Raghwah	Warsha
0	0	0	70	Ranyah	0	0	0	0		0	0	0	0		0	0	0	70	Southwest	Al-Ghafa	Al-Ghafa
0	45	0	70	Ranyah	0	0	0	45	Al Uwaila	0	0	0	0		0	45	0	0	South	Hijrah Ghaib	Al-Ghafa
0	0	0	88	Ranyah	0	0	1	6	Al Uwaila	0	0	1	6	Al-Ghafa	0	0	1	6	South	Ar-Rawashid	Al-Ghafa
0	0	0	80	Al Aqiq	0	0	0	0		0	0	0	0		0	0	0	160	Southwest	Al Mekhdar	Al Uferiah
0	0	0	70	Al Aqiq	0	0	0	11	Al Uferiah	0	0	0	11	Al Uferiah	0	0	0	11	Southwest	Abo Sneinah	Al Uferiah
0	0	0	75	Al Aqiq	0	0	0	5	Al Uferiah	0	0	0	5	Al Uferiah	0	0	0	5	South	Al Quddah	Al Uferiah
0	0	0	80	Al Aqiq	0	0	0	3	Al Uferiah	0	0	0	3	Al Uferiah	0	0	0	3	South	Sahbal	Al Uferiah
0	0	0	80	Al Aqiq	0	0	0	5	Al Uferiah	0	0	0	5	Al Uferiah	0	0	0	5	West	Fuhaythah	Al Uferiah
0	0	0	80	Al Aqiq	0	0	0	3	Al Uferiah	0	0	0	3	Al Uferiah	0	0	0	3	South	Om Al Farrous	Al Uferiah

Geographical data at the populated area level

The nearest city or village with a hospital					The nearest town or village that have a care center					The nearest town or village that have an education					Distance (Km) - type of road				Direction	Populated area	Emirate or governorate or municipality
Distance (Km) - type of road				City or village	Distance (Km) - type of road				City or village	Distance (Km) - type of road				City or village							
Sea route	Rough	Easy	asphalt		Sea route	Rough	Easy	asphalt		Sea route	Rough	Easy	asphalt		Sea route	Rough	Easy	asphalt			
0	0	0	75	Al Aqiq	0	0	0	10	Al Uferiah	0	0	0	10	Al Uferiah	0	0	0	10	South	Hijrah Abo Fareih	Al Uferiah
0	0	0	99	Al Aqiq	0	0	0	28	Al Uferiah	0	0	0	0	0	0	0	28	Northeast	Abo Malih	Al Uferiah	
0	0	0	75	Al Aqiq	0	0	0	8	Al Uferiah	0	0	0	8	Al Uferiah	0	0	0	8	North	Sanaym	Al Uferiah
0	0	5	70	Al Aqiq	0	0	5	0	Al Uferiah	0	0	5	0	Al Uferiah	0	0	5	0	North	Al Hayfah	Al Uferiah
0	0	0	80	Al Aqiq	0	0	0	2	Al Uferiah	0	0	0	2	Al Uferiah	0	0	0	2	Southwest	Al Halwah	Al Uferiah
0	0	0	78	Ranyah	0	0	0	60	Al Uwaila	0	0	0	0	0	0	0	78	South	Khadan	Khadan	
0	0	0	0	0	0	0	0	0	0	0	0	0	0	0	180	Southeast	Turayah	Turubah			
0	0	0	6	Turubah	0	0	0	6	Turubah	0	0	0	0	0	0	0	6	West	Al Jahr center for oil services	Turubah	
0	0	0	7	Turubah	0	0	0	7	Turubah	0	0	0	0	0	0	0	7	North	Ad-Dayra	Turubah	
0	0	0	8	Turubah	0	0	0	4	Turubah	0	0	0	4	Turubah	0	0	0	8	Northeast	Al Mudarah	Turubah

Geographical data at the populated area level

The nearest city or village with a hospital					The nearest town or village that have a care center					The nearest town or village that have an education					Distance (Km) - type of road				Direction	Populated area	Emirate or governorate or municipality
Distance (Km) - type of road				City or village	Distance (Km) - type of road				City or village	Distance (Km) - type of road				City or village							
Sea route	Rough	Easy	asphalt		Sea route	Rough	Easy	asphalt		Sea route	Rough	Easy	asphalt		Sea route	Rough	Easy	asphalt			
0	0	0	10	Turubah	0	0	0	10	Turubah	0	0	0	0		0	0	0	10	South	Al Haeriah	Turubah
0	0	0	7	Turubah	0	0	0	7	Turubah	0	0	0	7	Turubah	0	0	0	7	East	Zuwad	Turubah
0	0	0	8	Turubah	0	0	0	0		0	0	0	0		0	0	0	8	East	As-Sardi	Turubah
0	0	0	10	Turubah	0	0	0	10	Turubah	0	0	0	10	Turubah	0	0	0	10	Southeast	Hijrah bin Ghannam	Turubah
0	0	0	15	Turubah	0	0	0	15	Turubah	0	0	0	15	Turubah	0	0	0	15	Southeast	Al Wat'a	Turubah
0	0	25	0	Turubah	0	0	25	0	Turubah	0	0	25	0	Turubah	0	0	25	0	South	Al Mahnaz	Turubah
0	0	10	0	Turubah	0	0	6	0	Al-Elwa	0	0	0	0		0	0	10	0	South	Asmaa	Turubah
0	0	5	8	Turubah	0	0	5	8	Turubah	0	0	5	8	Turubah	0	0	5	8	Southeast	Duaymar	Turubah
0	0	0	7	Turubah	0	0	0	7	Turubah	0	0	0	7	Turubah	0	0	0	7	East	Al Jadr	Turubah
0	0	10	40	Turubah	0	0	10	40	Turubah	0	0	0	0		0	0	10	40	Northwest	Ar-Ruba'	Turubah

Geographical data at the populated area level

The nearest city or village with a hospital					The nearest town or village that have a care center					The nearest town or village that have an education					Distance (Km) - type of road				Direction	Populated area	Emirate or governorate or municipality
Distance (Km) - type of road				City or village	Distance (Km) - type of road				City or village	Distance (Km) - type of road				City or village							
Sea route	Rough	Easy	asphalt		Sea route	Rough	Easy	asphalt		Sea route	Rough	Easy	asphalt		Sea route	Rough	Easy	asphalt			
0	0	70	0	Turubah	0	0	70	0	Turubah	0	0	0	0		0	0	70	0	Northwest	Haradah Al-Sufli	Turubah
0	0	0	20	Turubah	0	0	0	20	Turubah	0	0	3	0	Turubah	0	0	0	20	Southeast	Al Mahwa	Turubah
0	0	0	22	Turubah	0	0	0	17	Al Hashraj	0	0	0	17	Al Hashraj	0	0	0	22	South	Al Ghuraba	Turubah
0	0	0	2	Turubah	0	0	0	2	Turubah	0	0	0	2	Turubah	0	0	0	2	North	Al-Quway'iyah	Turubah
0	0	30	60	Turubah	0	0	30	60	Turubah	0	0	0	0		0	0	30	60	Southeast	Al Qawamah	Al Quma
0	0	8	75	Turubah	0	6	0	0	Al Hashraj	0	6	0	0	Al Quma	0	6	0	0	Northeast	Beir Aynayn	Al Quma
0	0	0	90	Turubah	0	0	0	13	Turubah	0	0	0	13	Al Quma	0	0	0	13	Northwest	Mahdurakh	Al Quma
0	0	0	20	Turubah	0	0	0	0		0	0	0	0		0	0	0	20	South	Al Hashraj	Al Hashraj
0	0	0	20	Turubah	0	0	0	2	Al Hashraj	0	0	0	2	Al Hashraj	0	0	0	2	Southeast	Khad Al Oshr	Al Hashraj
0	0	0	20	Turubah	0	0	0	3	Al Hashraj	0	0	0	3	Al Hashraj	0	0	0	3	Southeast	Abo Aurwa	Al Hashraj

Geographical data at the populated area level

The nearest city or village with a hospital					The nearest town or village that have a care center					The nearest town or village that have an education					Distance (Km) - type of road				Direction	Populated area	Emirate or governorate or municipality
Distance (Km) - type of road				City or village	Distance (Km) - type of road				City or village	Distance (Km) - type of road				City or village							
Sea route	Rough	Easy	asphalt		Sea route	Rough	Easy	asphalt		Sea route	Rough	Easy	asphalt		Sea route	Rough	Easy	asphalt			
0	0	15	17	Turubah	0	0	15	0	Al Hashraj	0	0	15	0	Al Hashraj	0	0	15	0	West	Hijrah Ad-Daysah	Al Hashraj
0	0	7	23	Turubah	0	0	7	3	Al Hashraj	0	0	7	3	Al Hashraj	0	0	7	3	West	Al Khamrah	Al Hashraj
0	0	0	20	Turubah	0	0	0	4	Al Hashraj	0	0	0	4	Al Hashraj	0	0	0	4	Southwest	Hawwal	Al Hashraj
0	0	2	23	Turubah	0	0	2	6	Al Hashraj	0	0	2	6	Al Hashraj	0	0	2	6	Southwest	Al Bateriaa	Al Hashraj
0	0	12	17	Turubah	0	0	12	0	Al Hashraj	0	0	12	0	Al Hashraj	0	0	12	0	Southwest	Kataydah	Al Hashraj
0	0	0	35	Turubah	0	0	0	0		0	0	0	0		0	0	0	35	North	Sha'r	Sha'r
0	0	0	50	Turubah	0	0	0	2	Al Khalidyyah	0	0	0	2	Al Khalidyyah	0	0	0	50	West	Al Hathrur	Sha'r
0	0	0	42	Turubah	0	0	0	8	Sha'r	0	0	0	8	Sha'r	0	0	0	8	Southeast	Zalaqah	Sha'r
0	0	0	41	Turubah	0	0	0	6	Sha'r	0	0	0	6	Sha'r	0	0	0	6	Southeast	Al Hashafah	Sha'r
0	0	0	35	Turubah	0	0	0	19	Sha'r	0	0	0	0		0	0	0	35	South	Al Aasla	Al Aasla

Geographical data at the populated area level

The nearest city or village with a hospital					The nearest town or village that have a care center					The nearest town or village that have an education					Distance (Km) - type of road				Direction	Populated area	Emirate or governorate or municipality
Distance (Km) - type of road				City or village	Distance (Km) - type of road				City or village	Distance (Km) - type of road				City or village							
Sea route	Rough	Easy	asphalt		Sea route	Rough	Easy	asphalt		Sea route	Rough	Easy	asphalt		Sea route	Rough	Easy	asphalt			
0	0	0	30	Turubah	0	0	0	25	Turubah	0	0	0	25	Turubah	0	0	0	30	Southeast	Al Khudayra	Al Khudayra
0	0	0	30	Turubah	0	0	0	0		0	0	0	0		0	0	0	30	South	Alerqain	Alerqain
0	0	0	15	Turubah	0	0	0	15	Alerqain	0	0	0	0		0	0	0	15	Northeast	Al Abisyah	Alerqain
0	0	0	45	Turubah	0	0	0	0		0	0	0	0		0	0	0	45	South	Al-Alba	Al-Alba
0	0	0	45	Turubah	0	0	0	4	Al-Alba	0	0	0	4	Al-Alba	0	0	0	4	West	Ruwayqah	Al-Alba
0	0	0	48	Turubah	0	0	0	3	Al-Alba	0	0	0	3	Al-Alba	0	0	0	3	North	Zahaa	Al-Alba
0	0	20	65	Turubah	0	0	0	0		0	0	0	0		0	0	20	65	Northwest	Al Khalidyyah	Al Khalidyyah
0	53	0	0	Turubah	0	0	40	0	Sha'r	0	53	0	0	Al Khalidyyah	0	53	0	0	Northwest	Al Faisalyyah	Al Khalidyyah
0	0	0	6	Turubah	0	0	0	0		0	0	0	0		0	0	0	6	Southeast	Al Elawa	Al-Elwa
0	0	0	0		0	0	0	0		0	0	0	0		0	0	0	0	West	Bahra	Bahrah

Geographical data at the populated area level

The nearest city or village with a hospital					The nearest town or village that have a care center					The nearest town or village that have an education					Distance (Km) - type of road				Direction	Populated area	Emirate or governorate or municipality
Distance (Km) - type of road				City or village	Distance (Km) - type of road				City or village	Distance (Km) - type of road				City or village							
Sea route	Rough	Easy	asphalt		Sea route	Rough	Easy	asphalt		Sea route	Rough	Easy	asphalt		Sea route	Rough	Easy	asphalt			
0	0	0	15	Bahrah	0	0	0	15	Bahrah	0	0	0	0		0	0	0	15	West	An-Nuqtah Al Baydaa (Al Huthayfat)	Bahrah
0	0	0	20	Bahrah	0	0	0	20	Bahrah	0	0	0	20	Bahrah	0	0	0	20	West	Abo Jualah	Bahrah
0	0	20	0	Bahrah	0	0	20	0	Bahrah	0	0	20	0	Bahrah	0	0	20	0	Southwest	Az-Zanabeqah (Ar-Rahna)	Bahrah
0	0	0	4	Bahrah	0	0	0	4	Bahrah	0	0	0	4	Bahrah	0	0	0	4	Southeast	Al Mukhtabi	Bahrah
0	0	1	4	Bahrah	0	0	1	4	Bahrah	0	0	1	4	Bahrah	0	0	1	4	Southeast	Mahbawyah farm	Bahrah
0	0	0	13	Bahrah	0	0	0	13	Bahrah	0	0	0	0		0	0	0	13	Northeast	Az-Zulal	Bahrah
0	0	14	0	Bahrah	0	0	14	0	Bahrah	0	0	14	0	Bahrah	0	0	14	0	Northeast	Al Lahbah	Bahrah
0	0	0	9	Bahrah	0	0	0	9	Bahrah	0	0	0	9	Bahrah	0	0	0	9	Northeast	Prince Telal farms	Bahrah
0	0	0	15	Bahrah	0	0	0	15	Bahrah	0	0	0	15	Bahrah	0	0	0	15	East	Ash-Shumaisi Al Hudaybiyah	Bahrah
0	0	0	90	Bahrah	0	0	0	0		0	0	0	0		0	0	0	90	Southeast	Al Khadraa	Ash Shuaybah

Geographical data at the populated area level

The nearest city or village with a hospital					The nearest town or village that have a care center					The nearest town or village that have an education					Distance (Km) - type of road				Direction	Populated area	Emirate or governorate or municipality
Distance (Km) - type of road				City or village	Distance (Km) - type of road				City or village	Distance (Km) - type of road				City or village							
Sea route	Rough	Easy	asphalt		Sea route	Rough	Easy	asphalt		Sea route	Rough	Easy	asphalt		Sea route	Rough	Easy	asphalt			
0	0	0	113	Bahrah	0	0	0	23	Ash Shuaybah	0	0	0	2	Ash Shuaybah	0	0	0	23	Southeast	Al Atwaa	Ash Shuaybah
0	0	0	135	Bahrah	0	0	0	45	Ash Shuaybah	0	0	0	0		0	0	0	45	South	At-Tahlyah	Ash Shuaybah
0	0	0	110	Bahrah	0	0	0	20	Ash Shuaybah	0	0	0	0		0	0	0	20	Southeast	Al Kharqaa	Ash Shuaybah
0	0	0	117	Bahrah	0	0	0	27	Ash Shuaybah	0	0	0	27	Ash Shuaybah	0	0	0	27	South	Ash Shuaybah	Ash Shuaybah
0	0	0	100	Bahrah	0	0	0	10	Ash Shuaybah	0	0	0	6	Ash Shuaybah	0	0	0	10	South	Al Ham	Ash Shuaybah
0	0	0	75	Makkah Al Mukarra	0	0	0	40	Umm Ar Rakah	0	0	0	0		0	0	0	75	Southeast	Om Az-Zallah	Dafaq
0	0	0	76	Makkah Al Mukarra	0	0	0	1	Umm Ar Rakah	0	0	0	1	Dafaq	0	0	0	1	Southeast	Ash-Sharfah	Dafaq
0	0	3	72	Makkah Al Mukarra	0	0	3	0	Umm Ar Rakah	0	0	3	0	Dafaq	0	0	3	0	North	Dafaq	Dafaq
0	0	5	25	Bahrah	0	0	5	25	Bahrah	0	0	1	0	Dafaq	0	0	5	0	Northeast	Al Haraqah	Dafaq
0	0	6	69	Makkah Al Mukarra	0	0	0	6	Umm Ar Rakah	0	0	6	0	Dafaq	0	0	6	0	Northeast	As-Sarraf	Dafaq

The sixteenth services guide 2017_Region Makkah Al Mukarramah

Geographical data at the populated area level

The nearest city or village with a hospital					The nearest town or village that have a care center					The nearest town or village that have an education					Distance (Km) - type of road				Direction	Populated area	Emirate or governorate or municipality
Distance (Km) - type of road				City or village	Distance (Km) - type of road				City or village	Distance (Km) - type of road				City or village							
Sea route	Rough	Easy	asphalt		Sea route	Rough	Easy	asphalt		Sea route	Rough	Easy	asphalt		Sea route	Rough	Easy	asphalt			
0	0	0	73	Makkah Al Mukarra	0	0	0	7	Umm Ar Rakah	0	0	0	7	Dafaq	0	0	0	7	Northeast	Hagla	Dafaq
0	0	6	69	Makkah Al Mukarra	0	0	6	0	Umm Ar Rakah	0	0	6	0	Dafaq	0	0	6	0	Northeast	Saif	Dafaq
0	0	5	71	Makkah Al Mukarra	0	0	5	0	Umm Ar Rakah	0	0	5	0	Dafaq	0	0	5	0	Northeast	Dalamah	Dafaq
0	0	0	77	Makkah Al Mukarra	0	0	4	0	Umm Ar Rakah	0	0	0	4	Dafaq	0	0	0	4	Northeast	Mars	Dafaq
0	0	0	76	Makkah Al Mukarra	0	0	5	0	Umm Ar Rakah	0	0	0	5	Dafaq	0	0	0	5	Northeast	Hajej	Dafaq
0	0	0	78	Makkah Al Mukarra	0	0	3	0	Umm Ar Rakah	0	0	0	3	Dafaq	0	0	0	3	Northeast	Al Musaghdar	Dafaq
0	0	0	78	Makkah Al Mukarra	0	0	3	0	Umm Ar Rakah	0	0	0	3	Dafaq	0	0	0	3	Northeast	Wadi Al Hayaa	Dafaq
0	0	0	78	Makkah Al Mukarra	0	0	3	0	Umm Ar Rakah	0	0	0	3	Dafaq	0	0	0	3	Northeast	Fam Al Hayaa	Dafaq
0	0	0	82	Makkah Al Mukarra	0	0	6	0	Umm Ar Rakah	0	0	0	6	Dafaq	0	0	0	6	East	Shuaib Al Hayaa	Dafaq
0	0	0	79	Bahrah	0	0	0	4	Umm Ar Rakah	0	0	0	0		0	0	0	4	Southwest	Wadi Adam (Al Malhaa)	Dafaq

The sixteenth services guide 2017_Region Makkah Al Mukarramah

Geographical data at the populated area level

The nearest city or village with a hospital					The nearest town or village that have a care center					The nearest town or village that have an education					Distance (Km) - type of road				Direction	Populated area	Emirate or governorate or municipality
Distance (Km) - type of road				City or village	Distance (Km) - type of road				City or village	Distance (Km) - type of road				City or village							
Sea route	Rough	Easy	asphalt		Sea route	Rough	Easy	asphalt		Sea route	Rough	Easy	asphalt		Sea route	Rough	Easy	asphalt			
0	0	0	77	Makkah Al Mukarra	0	0	0	2	Umm Ar Rakah	0	0	0	2	Dafaq	0	0	0	2	Southwest	Washal	Dafaq
0	0	0	79	Makkah Al Mukarra	0	0	0	4	Umm Ar Rakah	0	0	0	2	Dafaq	0	0	0	4	Southwest	Al Khasr	Dafaq
0	0	0	78	Makkah Al Mukarra	0	0	0	3	Umm Ar Rakah	0	0	2	0	Dafaq	0	0	0	3	Southwest	Al Kurh	Dafaq
0	0	0	78	Makkah Al Mukarra	0	0	3	0	Umm Ar Rakah	0	0	2	0	Dafaq	0	0	0	3	Southwest	Al Taraf	Dafaq
0	0	0	79	Makkah Al Mukarra	0	0	0	4	Umm Ar Rakah	0	0	0	2	Dafaq	0	0	0	4	Southwest	Najl	Dafaq
0	0	2	69	Makkah Al Mukarra	0	0	2	2	Umm Ar Rakah	0	0	2	2	Dafaq	0	0	2	2	Northwest	Wadi Al Wakaf	Dafaq
0	0	0	75	Makkah Al Mukarra	0	0	5	0	Umm Ar Rakah	0	0	5	0	Dafaq	0	0	5	0	West	Ath-Thurayya (Ad-Daghan)	Dafaq
0	0	0	75	Makkah Al Mukarra	0	0	0	4	Umm Ar Rakah	0	0	4	0	Dafaq	0	0	4	0	West	Al Osar	Dafaq
0	0	0	75	Makkah Al Mukarra	0	0	0	2	Umm Ar Rakah	0	0	0	2	Dafaq	0	0	0	2	West	Dabyyah	Dafaq
0	0	0	88	Makkah Al Mukarra	0	0	0	7	Umm Ar Rakah	0	0	0	7	Dafaq	0	0	0	7	Southeast	Wadi Al Hulayel	Dafaq

The sixteenth services guide 2017_Region Makkah Al Mukarramah

Geographical data at the populated area level

The nearest city or village with a hospital					The nearest town or village that have a care center					The nearest town or village that have an education					Distance (Km) - type of road				Direction	Populated area	Emirate or governorate or municipality
Distance (Km) - type of road				City or village	Distance (Km) - type of road				City or village	Distance (Km) - type of road				City or village							
Sea route	Rough	Easy	asphalt		Sea route	Rough	Easy	asphalt		Sea route	Rough	Easy	asphalt		Sea route	Rough	Easy	asphalt			
0	0	0	84	Makkah Al Mukarra	0	0	0	9	Umm Ar Rakah	0	0	9	0	Dafaq	0	0	9	0	Southeast	Abo Lathab	Dafaq
0	0	10	75	Makkah Al Mukarra	0	0	10	0	Umm Ar Rakah	0	0	10	0	Dafaq	0	0	10	0	Southeast	Al Oqayrah	Dafaq
0	0	5	75	Makkah Al Mukarra	0	0	0	5	Umm Ar Rakah	0	0	5	0	Dafaq	0	0	5	0	Southeast	Ad-Daha	Dafaq
0	0	5	75	Makkah Al Mukarra	0	0	1	4	Umm Ar Rakah	0	0	5	0	Dafaq	0	0	5	0	Southeast	Al Alaq	Dafaq
0	0	0	75	Makkah Al Mukarra	0	0	0	2	Umm Ar Rakah	0	0	0	2	Dafaq	0	0	0	2	East	Al Aghwar (Zeqaq Al Fahd)	Dafaq
0	0	4	75	Makkah Al Mukarra	0	0	4	0	Umm Ar Rakah	0	0	4	0	Dafaq	0	0	4	0	Southeast	Al Waqfah Al Baydaa	Dafaq
0	0	0	88	Makkah Al Mukarra	0	0	0	10	Umm Ar Rakah	0	0	0	0		0	0	0	10	East	Hawyat Tuhamah	Dafaq
0	0	0	77	Makkah Al Mukarra	0	0	4	0	Umm Ar Rakah	0	0	0	4	Dafaq	0	0	0	4	Northeast	Al Mutayaa	Dafaq
0	7	0	68	Makkah Al Mukarra	0	0	7	0	Umm Ar Rakah	0	7	0	0	Dafaq	0	7	0	0	West	Sheikh Maatuq farm	Dafaq
0	0	0	68	Makkah Al Mukarra	0	0	0	7	Umm Ar Rakah	0	0	0	7	Dafaq	0	0	0	7	Northwest	Al Osais	Dafaq

The sixteenth services guide 2017_Region Makkah Al Mukarramah

Geographical data at the populated area level

The nearest city or village with a hospital					The nearest town or village that have a care center					The nearest town or village that have an education					Distance (Km) - type of road				Direction	Populated area	Emirate or governorate or municipality
Distance (Km) - type of road				City or village	Distance (Km) - type of road				City or village	Distance (Km) - type of road				City or village							
Sea route	Rough	Easy	asphalt		Sea route	Rough	Easy	asphalt		Sea route	Rough	Easy	asphalt		Sea route	Rough	Easy	asphalt			
0	0	0	79	Makkah Al Mukarra	0	0	0	22	Umm Ar Rakah	0	14	0	0	Dafaq	0	0	0	22	Southwest	Al Qayd	Dafaq
0	0	0	105	Makkah Al Mukarra	0	0	0	33	Umm Ar Rakah	0	15	0	0	Dafaq	0	0	0	33	Southwest	Al Marakhah	Dafaq
0	0	0	70	Makkah Al Mukarra	0	0	0	20	Umm Ar Rakah	0	0	0	0		0	0	0	70	Northwest	Al Baydaa	Al Bidha
0	0	0	70	Makkah Al Mukarra	0	0	0	6	Umm Ar Rakah	0	0	0	6	Al Bidha	0	0	0	6	North	Al Jahwah	Al Bidha
0	0	0	75	Makkah Al Mukarra	0	0	5	0	Umm Ar Rakah	0	0	0	5	Al Bidha	0	0	0	5	Northwest	Al Munayfen	Al Bidha
0	0	0	75	Makkah Al Mukarra	0	0	0	27	Umm Ar Rakah	0	0	0	27	Al Bidha	0	0	0	27	South	Al Khubayet	Al Bidha
0	0	0	75	Makkah Al Mukarra	0	0	0	22	Umm Ar Rakah	0	0	0	22	Al Bidha	0	0	0	22	South	Ash-Sharfah	Al Bidha
0	0	0	90	Makkah Al Mukarra	0	0	0	22	Umm Ar Rakah	0	0	0	0		0	0	0	22	Southeast	As-Sahwah	Al Bidha
0	0	32	68	Makkah Al Mukarra	0	0	10	22	Umm Ar Rakah	0	0	32	0	Al Bidha	0	0	32	0	Southeast	Al Marekhah	Al Bidha
0	0	20	80	Makkah Al Mukarra	0	0	5	15	Umm Ar Rakah	0	0	20	0	Al Bidha	0	0	20	0	South	Khallab	Al Bidha

The sixteenth services guide 2017_Region Makkah Al Mukarramah

Geographical data at the populated area level

The nearest city or village with a hospital					The nearest town or village that have a care center					The nearest town or village that have an education					Distance (Km) - type of road				Direction	Populated area	Emirate or governorate or municipality
Distance (Km) - type of road				City or village	Distance (Km) - type of road				City or village	Distance (Km) - type of road				City or village							
Sea route	Rough	Easy	asphalt		Sea route	Rough	Easy	asphalt		Sea route	Rough	Easy	asphalt		Sea route	Rough	Easy	asphalt			
0	0	17	83	Makkah Al Mukarra	0	0	2	15	Al Sa'dya	0	0	17	0	Al Bidha	0	0	17	0	South	Adam	Al Bidha
0	0	36	25	Bahrah	0	0	19	0	Umm Ar Rakah	0	0	14	0	Al Bidha	0	0	36	0	Southeast	Wadi Al Fart	Al Bidha
0	0	0	70	Makkah Al Mukarra	0	0	0	11	Umm Ar Rakah	0	0	0	11	Al Bidha	0	0	0	11	North	Al Abadelah	Al Bidha
0	0	5	80	Makkah Al Mukarra	0	0	0	5	Umm Ar Rakah	0	0	5	0	Al Bidha	0	0	5	0	South	Wadi Al Khaneq	Al Bidha
0	0	1	74	Makkah Al Mukarra	0	0	0	1	Umm Ar Rakah	0	0	1	0	Al Bidha	0	0	1	0	Northeast	Gharb Laban	Al Bidha
0	0	0	50	Makkah Al Mukarra	0	0	0	0		0	0	0	0		0	0	0	55	Southeast	Umm Ar-Rakah	Umm Ar Rakah
0	0	0	45	Makkah Al Mukarra	0	0	0	15	Umm Ar Rakah	0	0	0	0		0	0	0	15	North	Om Dawha	Umm Ar Rakah
0	0	0	45	Makkah Al Mukarra	0	0	0	12	Umm Ar Rakah	0	0	0	7	Umm Ar Rakah	0	0	0	12	Northwest	Al Muqreh	Umm Ar Rakah
0	0	0	55	Makkah Al Mukarra	0	0	0	10	Umm Ar Rakah	0	0	0	10	Umm Ar Rakah	0	0	0	10	Southwest	Jerab	Umm Ar Rakah
0	0	0	45	Makkah Al Mukarra	0	0	0	4	Umm Ar Rakah	0	0	0	0		0	0	0	4	Northwest	Wadi Malkan	Umm Ar Rakah

The sixteenth services guide 2017_Region Makkah Al Mukarramah

Geographical data at the populated area level

The nearest city or village with a hospital					The nearest town or village that have a care center					The nearest town or village that have an education					Distance (Km) - type of road				Direction	Populated area	Emirate or governorate or municipality
Distance (Km) - type of road				City or village	Distance (Km) - type of road				City or village	Distance (Km) - type of road				City or village							
Sea route	Rough	Easy	asphalt		Sea route	Rough	Easy	asphalt		Sea route	Rough	Easy	asphalt		Sea route	Rough	Easy	asphalt			
0	0	0	45	Makkah Al Mukarra	0	0	0	9	Umm Ar Rakah	0	0	0	4	Umm Ar Rakah	0	0	0	9	North	Ar-Ruwaynah	Umm Ar Rakah
0	0	0	50	Makkah Al Mukarra	0	0	0	6	Umm Ar Rakah	0	0	0	3	Umm Ar Rakah	0	0	0	6	North	Al Mahawi	Umm Ar Rakah
0	0	0	45	Makkah Al Mukarra	0	0	0	4	Umm Ar Rakah	0	0	0	4	Umm Ar Rakah	0	0	0	4	Northwest	Shuab Makkah village	Umm Ar Rakah
0	0	0	45	Makkah Al Mukarra	0	0	0	7	Umm Ar Rakah	0	0	0	0		0	0	0	7	West	Al Khuut village	Umm Ar Rakah
0	0	0	45	Makkah Al Mukarra	0	0	0	25	Umm Ar Rakah	0	0	0	10	Umm Ar Rakah	0	0	0	25	North	Hijrah Al Raddah	Umm Ar Rakah
0	0	0	0		0	0	0	0		0	0	0	0		0	0	0	300	East	Al Muwayh	Al Muwayh
0	0	0	42	Al Muwayh	0	0	0	42	Al Muwayh	0	0	0	42	Al Muwayh	0	0	0	42	North	King Abdulaziz palace in Al Mawyah Al	Al Muwayh
0	0	0	4	Al Muwayh	0	0	0	4	Al Muwayh	0	0	0	4	Al Muwayh	0	0	0	4	West	Al Huwaymadah	Al Muwayh
0	0	0	0		0	0	0	0		0	0	0	0		0	0	0	52	East	Dholm	Dholm
0	0	0	40	Dholm	0	0	0	40	Dholm	0	0	0	0		0	0	0	40	East	Al Hufayrah	Dholm

The sixteenth services guide 2017_Region Makkah Al Mukarramah

Geographical data at the populated area level

The nearest city or village with a hospital					The nearest town or village that have a care center					The nearest town or village that have an education					Distance (Km) - type of road				Direction	Populated area	Emirate or governorate or municipality
Distance (Km) - type of road				City or village	Distance (Km) - type of road				City or village	Distance (Km) - type of road				City or village							
Sea route	Rough	Easy	asphalt		Sea route	Rough	Easy	asphalt		Sea route	Rough	Easy	asphalt		Sea route	Rough	Easy	asphalt			
0	0	0	70	Dholm	0	0	0	70	Dholm	0	0	0	70	Dholm	0	0	0	70	North	Ad-Dafayen	Dholm
0	0	0	80	Dholm	0	0	0	8	Al Nassaeyf	0	0	0	0		0	0	0	80	North	Al Azizyah (Ar-Rutabyah)	Dholm
0	0	0	70	Al Muwayh	0	0	0	0		0	0	0	0		0	0	0	70	West	Radwan	Radwan
0	12	0	48	Al Muwayh	0	12	0	28	Radwan	0	12	0	28	Radwan	0	12	0	28	Southeast	Al Hamjaha	Radwan
0	38	0	70	Al Muwayh	0	38	0	0	Radwan	0	0	0	0		0	38	0	0	Southwest	As-Sulaiman	Radwan
0	0	0	126	Al Muwayh	0	0	0	0		0	0	0	0		0	0	0	126	Northwest	Hafr Kashab	Al Hufr
0	0	0	70	Al Mahd	0	0	0	3	Al Hufr	0	0	0	3	Al Hufr	0	0	0	3	Northeast	Om Ar-Raylan	Al Hufr
0	0	0	130	Al Muwayh	0	0	0	7	Al Hufr	0	0	0	7	Al Hufr	0	0	0	7	Northeast	Al Rofayah	Al Hufr
0	0	0	132	Al Muwayh	0	0	0	6	Al Hufr	0	0	0	6	Al Hufr	0	0	0	6	North	Al Mutayhah	Al Hufr
0	0	0	134	Al Muwayh	0	0	0	8	Al Hufr	0	0	0	8	Al Hufr	0	0	0	8	West	Badia' Al Hafr (Al Ghananeem)	Al Hufr

The sixteenth services guide 2017_Region Makkah Al Mukarramah

Geographical data at the populated area level

The nearest city or village with a hospital					The nearest town or village that have a care center					The nearest town or village that have an education					Distance (Km) - type of road				Direction	Populated area	Emirate or governorate or municipality
Distance (Km) - type of road				City or village	Distance (Km) - type of road				City or village	Distance (Km) - type of road				City or village							
Sea route	Rough	Easy	asphalt		Sea route	Rough	Easy	asphalt		Sea route	Rough	Easy	asphalt		Sea route	Rough	Easy	asphalt			
0	0	0	90	Al Mahd	0	3	0	4	Al Hufr	0	3	0	4	Al Hufr	0	3	0	4	Southwest	Ash-Shadeed headquarters	Al Hufr
0	0	0	70	Al Mahd	0	0	0	0		0	0	0	0		0	0	0	20	South	Shaneeef headquarters	Al Hufr
0	0	0	90	Al Mahd	0	0	0	3	Al Hufr	0	0	0	0		0	0	0	21	South	Namran	Al Hufr
0	0	0	90	Al Mahd	0	0	0	2	Al Hufr	0	0	0	2	Al Hufr	0	0	0	22	South	Al-Salehiyah	Al Hufr
0	0	0	90	Al Mahd	0	0	0	19	Al Hufr	0	0	0	19	Al Hufr	0	0	0	19	South	Al Butaynah	Al Hufr
0	0	0	90	Al Mahd	0	0	0	19	Al Hufr	0	0	0	19	Al Hufr	0	0	0	19	South	Al Hawi	Al Hufr
0	0	0	95	Al Mahd	0	0	0	25	Al Hufr	0	0	0	25	Al Hufr	0	0	0	25	South	Al Mashwyah	Al Hufr
0	7	0	93	Al Mahd	0	7	0	10	Al Hufr	0	7	0	8	Al Hufr	0	7	0	20	South	Al Muntazah	Al Hufr
0	5	0	85	Al Mahd	0	5	0	5	Al Hufr	0	5	0	8	Al Hufr	0	5	0	30	Southwest	Al Muzayraa	Al Hufr
0	0	0	63	Al Muwayh	0	0	0	4	Umm Al Doum	0	0	0	0		0	0	0	63	Northeast	Doghaibejah	Doghaibejah

The sixteenth services guide 2017_Region Makkah Al Mukarramah

Geographical data at the populated area level

The nearest city or village with a hospital					The nearest town or village that have a care center					The nearest town or village that have an education					Distance (Km) - type of road				Direction	Populated area	Emirate or governorate or municipality
Distance (Km) - type of road				City or village	Distance (Km) - type of road				City or village	Distance (Km) - type of road				City or village							
Sea route	Rough	Easy	asphalt		Sea route	Rough	Easy	asphalt		Sea route	Rough	Easy	asphalt		Sea route	Rough	Easy	asphalt			
0	16	0	59	Al Mahd	0	0	0	10	Al Rofaya'	0	0	0	15	Al Rofaya'	0	0	0	185	North	Al Raghya	Al Raghya
0	0	0	90	Al Mahd	0	0	0	8	Al Rofaya'	0	0	0	4	Al Mohamediy a	0	0	0	8	East	Om As-Salam	Al Raghya
0	0	0	90	Al Mahd	0	0	0	7	Al Rofaya'	0	0	0	3	Al Mohamediy a	0	0	0	7	East	Al Magulyah	Al Raghya
0	0	0	64	Al Muwayh	0	0	0	0		0	0	0	0		0	0	0	64	North	Maran	Maran
0	0	0	70	Al Muwayh	0	0	0	9	Maran	0	0	0	9	Maran	0	0	0	9	Northeast	Hijrah Al Metlaa	Maran
0	0	0	64	Al Muwayh	0	0	0	1	Maran	0	0	0	1	Maran	0	0	0	1	East	Al Querrara	Maran
0	0	0	63	Al Muwayh	0	0	0	1	Maran	0	0	0	1	Maran	0	0	0	1	East	As-Sulayyil	Maran
0	0	6	63	Al Muwayh	0	0	6	0	Maran	0	0	6	0	Maran	0	0	6	0	East	Ad-Diriyah	Maran
0	0	0	71	Al Muwayh	0	0	0	8	Maran	0	0	0	8	Maran	0	0	0	8	Northeast	Ad-Damathah	Maran
0	0	0	66	Al Muwayh	0	0	0	3	Maran	0	0	0	3	Maran	0	0	0	3	South	Saeed Al Azemi houses	Maran

The sixteenth services guide 2017_Region Makkah Al Mukarramah

Geographical data at the populated area level

The nearest city or village with a hospital					The nearest town or village that have a care center					The nearest town or village that have an education					Distance (Km) - type of road				Direction	Populated area	Emirate or governorate or municipality
Distance (Km) - type of road				City or village	Distance (Km) - type of road				City or village	Distance (Km) - type of road				City or village							
Sea route	Rough	Easy	asphalt		Sea route	Rough	Easy	asphalt		Sea route	Rough	Easy	asphalt		Sea route	Rough	Easy	asphalt			
0	0	0	75	Al Muwayh	0	0	0	12	Maran	0	0	0	12	Maran	0	0	0	12	North	As-Saqariyat	Maran
0	3	0	72	Al Muwayh	0	3	0	9	Maran	0	3	0	9	Maran	0	3	0	9	East	Al Fadilyah farms	Maran
0	0	0	90	Al Muwayh	0	0	0	8	Al Bahra	0	0	0	0		0	0	0	90	North	Al Bahra	Al Bahra
0	0	0	100	Al Muwayh	0	0	0	12	Al Bahra	0	0	0	12	Al Bahra	0	0	0	12	North	Ad-Daaqah	Al Bahra
0	12	0	90	Al Muwayh	0	12	0	0	Al Bahra	0	12	0	0	Al Bahra	0	12	0	0	West	An-Nafilyah	Al Bahra
0	0	0	85	Al Muwayh	0	0	0	1	Al Bahra	0	0	0	8	Al Bahra	0	0	0	8	West	Badryah Al Karashmah	Al Bahra
0	0	0	60	Al Muwayh	0	0	0	18	Al Bahra	0	0	0	18	Al Bahra	0	0	0	25	Southwest	Al Hufayrah	Al Bahra
0	0	0	65	Al Muwayh	0	0	0	18	Al Bahra	0	0	0	20	Al Bahra	0	0	0	20	Southwest	As-Sawan	Al Bahra
0	5	0	100	Al Muwayh	0	5	0	10	Al Bahra	0	5	0	10	Al Bahra	0	5	0	10	North	Az-Zuwaib	Al Bahra
0	10	0	110	Al Muwayh	0	0	0	10	Al Bahra	0	10	0	10	Al Bahra	0	10	0	10	North	Al Uyaynah	Al Bahra

The sixteenth services guide 2017_Region Makkah Al Mukarramah

Geographical data at the populated area level

The nearest city or village with a hospital					The nearest town or village that have a care center					The nearest town or village that have an education					Distance (Km) - type of road				Direction	Populated area	Emirate or governorate or municipality
Distance (Km) - type of road				City or village	Distance (Km) - type of road				City or village	Distance (Km) - type of road				City or village							
Sea route	Rough	Easy	asphalt		Sea route	Rough	Easy	asphalt		Sea route	Rough	Easy	asphalt		Sea route	Rough	Easy	asphalt			
0	25	0	105	Al Muwayh	0	25	0	10	Al Bahra	0	0	0	0		0	25	0	10	North	Badaei Jaber	Al Bahra
0	12	0	88	Dholm	0	12	0	0	Al Bahra	0	12	0	0	Al Bahra	0	12	0	0	Northeast	Nasefah Al Abraaq	Al Bahra
0	0	0	103	Al Muwayh	0	0	0	13	Al Bahra	0	0	0	13	Al Bahra	0	0	0	13	North	Sanaa	Al Bahra
0	30	0	100	Al Muwayh	0	25	0	10	Al Bahra	0	0	0	0		0	25	0	10	Northwest	Al Hafnah, Ar-Rumaithah	Al Bahra
0	20	0	100	Al Muwayh	0	9	0	10	Al Bahra	0	9	0	10	Al Bahra	0	9	0	10	North	Om Areed (Al Ankabut)	Al Bahra
0	27	0	103	Al Muwayh	0	20	0	10	Al Bahra	0	27	0	10	Al Bahra	0	27	0	10	North	Al Kuthah	Al Bahra
0	0	0	85	Al Muwayh	0	0	0	0		0	0	0	0		0	0	0	8	Southwest	Al Ola (Al Badryah)	Al Bahra
0	10	0	70	Al Muwayh	0	10	0	6	Al Bahra	0	10	0	6	Al Bahra	0	10	0	6	Southwest	Om Salim	Al Bahra
0	2	0	68	Al Muwayh	0	2	0	2	Al Bahra	0	2	0	2	Al Bahra	0	2	0	2	Southwest	Ad-Darah	Al Bahra
0	30	0	60	Al Muwayh	0	30	0	10	Al Bahra	0	30	0	10	Al Bahra	0	30	0	10	West	Bahet As-Saleem	Al Bahra

The sixteenth services guide 2017_Region Makkah Al Mukarramah

Geographical data at the populated area level

The nearest city or village with a hospital					The nearest town or village that have a care center					The nearest town or village that have an education					Distance (Km) - type of road				Direction	Populated area	Emirate or governorate or municipality
Distance (Km) - type of road				City or village	Distance (Km) - type of road				City or village	Distance (Km) - type of road				City or village							
Sea route	Rough	Easy	asphalt		Sea route	Rough	Easy	asphalt		Sea route	Rough	Easy	asphalt		Sea route	Rough	Easy	asphalt			
0	12	0	98	Al Muwayh	0	12	0	10	Al Bahra	0	12	0	10	Al Bahra	0	12	0	10	Northwest	Al Hamadah	Al Bahra
0	32	0	103	Al Muwayh	0	32	0	0	Al Bahra	0	32	0	12	Al Bahra	0	32	0	12	Northwest	Al Muayel	Al Bahra
0	0	0	70	Al Mahd	0	0	0	1	Al Hufr	0	0	0	1	Al Hufr	0	0	0	127	North	Al Zerban	Al Zerban
0	18	0	80	Al Muwayh	0	18	0	12	Radwan	0	0	0	0		0	18	0	80	Southwest	Mishash Al Tarf	Mishash Al Tarf
0	0	0	150	Al Muwayh	0	0	0	0		0	0	0	0		0	0	0	150	North	Al Rofaya'	Al Rofaya'
0	0	0	130	Al Muwayh	0	0	0	10	Ar Rakna	0	0	0	0		0	0	0	130	North	Ar-Ruwaylah (As-Sahluj)	Al Roeliah Al Sahlouj
0	0	17	130	Al Muwayh	0	0	18	0	Ar Rakna	0	0	18	0	Ar Rakna	0	0	18	0	Northeast	Al Naseriyah	Al Roeliah Al Sahlouj
0	0	16	130	Al Muwayh	0	0	16	0	Ar Rakna	0	0	16	0	Al Roeliah Al Sahlouj	0	0	16	0	North	Al Udayd	Al Roeliah Al Sahlouj
0	0	0	0		0	0	0	0		0	0	0	0		0	0	0	65	North	Umm Al Doum	Umm Al Doum
0	0	0	70	Al Muwayh	0	0	0	2	Umm Al Doum	0	0	0	2	Umm Al Doum	0	0	0	2	Southwest	Al Marqab wa As-Saleem	Umm Al Doum

The sixteenth services guide 2017_Region Makkah Al Mukarramah

Geographical data at the populated area level

The nearest city or village with a hospital					The nearest town or village that have a care center					The nearest town or village that have an education					Distance (Km) - type of road				Direction	Populated area	Emirate or governorate or municipality
Distance (Km) - type of road				City or village	Distance (Km) - type of road				City or village	Distance (Km) - type of road				City or village							
Sea route	Rough	Easy	asphalt		Sea route	Rough	Easy	asphalt		Sea route	Rough	Easy	asphalt		Sea route	Rough	Easy	asphalt			
0	0	0	75	Al Muwayh	0	0	0	3	Umm Al Doum	0	0	0	3	Umm Al Doum	0	0	0	3	Northwest	Lahi Dab	Umm Al Doum
0	0	0	160	Al Muwayh	0	0	0	0		0	0	0	0		0	0	0	160	Northeast	Ar-Raknah	Ar Rakna
0	0	18	142	Al Muwayh	0	0	21	0	Ar Rakna	0	0	21	0	Ar Rakna	0	0	21	0	East	Faydaa Mughairaa	Ar Rakna
0	0	20	140	Al Muwayh	0	0	20	0	Ar Rakna	0	0	20	0	Ar Rakna	0	0	20	0	Southeast	Reman	Ar Rakna
0	0	20	100	Al Muwayh	0	0	4	12	Ar Rakna	0	0	4	12	Ar Rakna	0	0	4	12	South	Abo Laban	Ar Rakna
0	0	20	140	Al Muwayh	0	0	16	0	Ar Rakna	0	0	16	0	Ar Rakna	0	0	16	0	South	Az-Zaherah	Ar Rakna
0	0	20	130	Al Muwayh	0	0	17	0	Ar Rakna	0	0	17	0	Ar Rakna	0	0	17	0	South	Mohamet Tameh	Ar Rakna
0	0	5	115	Al Muwayh	0	0	4	12	Ar Rakna	0	0	4	12	Ar Rakna	0	0	4	12	Southwest	Mushrefat Al Lewaa	Ar Rakna
0	0	0	85	Al Mahd	0	0	0	2	Al Hufr	0	0	0	2	Al Hufr	0	0	0	125	Northeast	Rei Al Awali	Al Uwaili
0	15	0	85	Al Muwayh	0	10	0	0	Al Hufr	0	10	0	0	Al Hufr	0	10	0	0	Southwest	Al Qulaib	Al Uwaili

The sixteenth services guide 2017_Region Makkah Al Mukarramah

Geographical data at the populated area level

The nearest city or village with a hospital					The nearest town or village that have a care center					The nearest town or village that have an education					Distance (Km) - type of road				Direction	Populated area	Emirate or governorate or municipality
Distance (Km) - type of road				City or village	Distance (Km) - type of road				City or village	Distance (Km) - type of road				City or village							
Sea route	Rough	Easy	asphalt		Sea route	Rough	Easy	asphalt		Sea route	Rough	Easy	asphalt		Sea route	Rough	Easy	asphalt			
0	5	0	55	Al Mahd	0	5	0	15	Al Rofaya'	0	0	0	0		0	0	0	200	North	Al Mozera'ah	Al Mozera'ah
0	0	13	47	Al Mahd	0	0	13	0	Al Rofaya'	0	0	13	0	Al Mozera'ah	0	0	13	0	North	Al Hamadah	Al Mozera'ah
0	0	6	59	Al Mahd	0	0	6	0	Al Rofaya'	0	0	6	0	Al Mozera'ah	0	0	6	0	Northeast	Al Muriqyah	Al Mozera'ah
0	0	0	100	Al Mahd	0	0	0	28	Al Rofaya'	0	0	0	0		0	0	0	28	Northeast	Haylan (Beshr Ibn Nayman)	Al Mozera'ah
0	0	0	90	Al Muwayh	0	0	0	0		0	0	0	0		0	0	0	90	Northeast	Al Nassaeyf	Al Nassaeyf
0	0	0	80	Al Mahd	0	0	0	17	Al Rofaya'	0	0	0	7	Al Rofaya'	0	0	0	165	North	Maleha	Maleha
0	0	0	0		0	0	0	0		0	0	0	0		0	0	0	200	Southwest	Maysan	Maysan
0	0	0	10	Maysan	0	0	0	10	Maysan	0	0	0	10	Maysan	0	0	0	10	Southeast	Al Lasefah	Maysan
0	0	0	12	Maysan	0	0	0	12	Maysan	0	0	0	12	Maysan	0	0	0	12	Southeast	Al Haraa	Maysan
0	3	0	15	Maysan	0	3	0	15	Maysan	0	3	0	15	Maysan	0	3	0	15	Southeast	Marqanah	Maysan

Geographical data at the populated area level

The nearest city or village with a hospital					The nearest town or village that have a care center					The nearest town or village that have an education					Distance (Km) - type of road				Direction	Populated area	Emirate or governorate or municipality
Distance (Km) - type of road				City or village	Distance (Km) - type of road				City or village	Distance (Km) - type of road				City or village							
Sea route	Rough	Easy	asphalt		Sea route	Rough	Easy	asphalt		Sea route	Rough	Easy	asphalt		Sea route	Rough	Easy	asphalt			
0	10	0	5	Maysan	0	7	0	0	Maysan	0	7	0	0	Maysan	0	10	0	5	East	Hedah	Maysan
0	5	0	13	Maysan	0	5	0	5	Maysan	0	5	0	5	Maysan	0	5	0	13	East	Ad-Darbah	Maysan
0	0	0	12	Maysan	0	0	0	8	Maysan	0	0	0	8	Maysan	0	0	0	12	East	Murtad	Maysan
0	0	0	13	Maysan	0	0	0	8	Maysan	0	0	0	8	Maysan	0	0	0	13	East	Ash-Shawahet	Maysan
0	0	0	12	Maysan	0	0	0	12	Maysan	0	0	0	12	Maysan	0	0	0	12	East	Al Guraybayah	Maysan
0	0	0	22	Maysan	0	0	0	15	Al Sour	0	0	0	0	0	0	0	22	East	Wadi Mathan	Maysan	
0	0	0	16	Maysan	0	0	0	8	Maysan	0	0	0	8	Maysan	0	0	0	16	East	Wethal	Maysan
0	8	0	15	Maysan	0	8	0	15	Maysan	0	8	0	15	Maysan	0	8	0	15	Northeast	Al Khaserah	Maysan
0	0	0	16	Maysan	0	0	0	0	0	0	0	0	0	0	0	16	Northeast	Al Murayfaq	Maysan		
0	0	0	15	Maysan	0	0	0	5	Maysan	0	0	0	5	Maysan	0	0	0	15	East	Al Araq	Maysan

Geographical data at the populated area level

The nearest city or village with a hospital					The nearest town or village that have a care center					The nearest town or village that have an education					Distance (Km) - type of road				Direction	Populated area	Emirate or governorate or municipality
Distance (Km) - type of road				City or village	Distance (Km) - type of road				City or village	Distance (Km) - type of road				City or village							
Sea route	Rough	Easy	asphalt		Sea route	Rough	Easy	asphalt		Sea route	Rough	Easy	asphalt		Sea route	Rough	Easy	asphalt			
0	0	0	11	Maysan	0	0	0	5	Maysan	0	0	0	5	Maysan	0	0	0	11	East	Al Agaletah	Maysan
0	0	0	12	Maysan	0	0	0	12	Maysan	0	0	0	12	Maysan	0	0	0	12	Northeast	As-Sawdaa (Al Ghawqah)	Maysan
0	0	0	15	Maysan	0	0	0	15	Maysan	0	0	0	0	0	0	0	15	North	Shedanah	Maysan	
0	0	0	21	Maysan	0	0	0	21	Maysan	0	0	0	21	Maysan	0	0	0	21	North	Al Tewal	Maysan
0	0	0	20	Maysan	0	0	0	20	Maysan	0	0	0	20	Maysan	0	0	0	20	North	Al Maqbolah	Maysan
0	0	0	22	Maysan	0	0	0	22	Maysan	0	0	0	22	Maysan	0	0	0	22	North	Al Althaa	Maysan
0	0	0	25	Maysan	0	0	0	5	Maysan	0	0	0	5	Maysan	0	0	0	25	North	Ash-Sheraa (Al Muharezah)	Maysan
0	0	0	26	Maysan	0	0	0	5	Maysan	0	0	0	5	Maysan	0	0	0	26	North	Jawayah	Maysan
0	7	0	20	Maysan	0	3	0	0	Maysan	0	3	0	0	Maysan	0	7	0	20	North	Al Muzhah	Maysan
0	0	0	25	Maysan	0	0	0	0	0	0	0	0	0	0	0	0	25	North	As-Sad	Maysan	

Geographical data at the populated area level

The nearest city or village with a hospital					The nearest town or village that have a care center					The nearest town or village that have an education					Distance (Km) - type of road				Direction	Populated area	Emirate or governorate or municipality
Distance (Km) - type of road				City or village	Distance (Km) - type of road				City or village	Distance (Km) - type of road				City or village							
Sea route	Rough	Easy	asphalt		Sea route	Rough	Easy	asphalt		Sea route	Rough	Easy	asphalt		Sea route	Rough	Easy	asphalt			
0	0	0	24	Maysan	0	0	0	3	Maysan	0	0	0	3	Maysan	0	0	0	24	North	Ad-Dar Al Baydaa	Maysan
0	0	0	26	Maysan	0	0	0	3	Maysan	0	0	0	3	Maysan	0	0	0	26	North	Al Fara'	Maysan
0	0	0	20	Maysan	0	0	0	5	Maysan	0	0	0	5	Maysan	0	0	0	20	North	Ad-Dahamshah	Maysan
0	0	0	28	Maysan	0	0	0	0		0	0	0	0		0	0	0	28	North	Ash-Shabashbah	Maysan
0	0	0	17	Maysan	0	0	0	10	Maysan	0	0	0	10	Maysan	0	0	0	17	North	Mashreq	Maysan
0	0	0	20	Maysan	0	0	0	12	Maysan	0	0	0	12	Maysan	0	0	0	20	North	Alehi (Ash-Shaarah)	Maysan
0	5	0	17	Maysan	0	5	0	9	Maysan	0	5	0	9	Maysan	0	5	0	17	North	The Abal	Maysan
0	0	0	34	Maysan	0	0	0	34	Maysan	0	0	0	34	Maysan	0	0	0	34	North	Al Janabh	Maysan
0	0	0	33	Maysan	0	0	0	33	Maysan	0	0	0	33	Maysan	0	0	0	33	North	Aqaba	Maysan
0	0	0	30	Maysan	0	0	0	30	Maysan	0	0	0	30	Maysan	0	0	0	30	North	As-Sawfah	Maysan

Geographical data at the populated area level

The nearest city or village with a hospital					The nearest town or village that have a care center					The nearest town or village that have an education					Distance (Km) - type of road				Direction	Populated area	Emirate or governorate or municipality
Distance (Km) - type of road				City or village	Distance (Km) - type of road				City or village	Distance (Km) - type of road				City or village							
Sea route	Rough	Easy	asphalt		Sea route	Rough	Easy	asphalt		Sea route	Rough	Easy	asphalt		Sea route	Rough	Easy	asphalt			
0	0	0	26	Maysan	0	0	0	26	Maysan	0	0	0	26	Maysan	0	0	0	26	North	Al Madar (Al Marwah)	Maysan
0	0	0	25	Maysan	0	0	0	25	Maysan	0	0	0	25	Maysan	0	0	0	25	North	At-Tafha	Maysan
0	0	0	27	Maysan	0	0	0	27	Maysan	0	0	0	27	Maysan	0	0	0	27	North	Al Warkhah	Maysan
0	0	0	30	Maysan	0	0	0	0		0	0	0	2	Maysan	0	0	0	30	North	Al Mohamed (Al Marbyah)	Maysan
0	0	0	18	Maysan	0	0	0	5	Maysan	0	0	0	2	Maysan	0	0	0	18	North	Al Amaq (Ash-Shaab)	Maysan
0	0	0	17	Maysan	0	0	0	17	Maysan	0	0	0	2	Maysan	0	0	0	17	Northwest	Al Bezah	Maysan
0	0	0	14	Maysan	0	0	0	14	Maysan	0	0	0	2	Maysan	0	0	0	14	Northwest	Al Qarn	Maysan
0	0	0	17	Maysan	0	0	0	17	Maysan	0	0	0	3	Maysan	0	0	0	17	Northwest	Ajlan cafe	Maysan
0	0	0	17	Maysan	0	0	0	17	Maysan	0	0	0	3	Maysan	0	0	0	17	Northwest	Marzouqah	Maysan
0	0	0	17	Maysan	0	0	0	17	Maysan	0	0	0	5	Maysan	0	0	0	17	Northwest	The Hamat	Maysan

Geographical data at the populated area level

The nearest city or village with a hospital					The nearest town or village that have a care center					The nearest town or village that have an education					Distance (Km) - type of road				Direction	Populated area	Emirate or governorate or municipality
Distance (Km) - type of road				City or village	Distance (Km) - type of road				City or village	Distance (Km) - type of road				City or village							
Sea route	Rough	Easy	asphalt		Sea route	Rough	Easy	asphalt		Sea route	Rough	Easy	asphalt		Sea route	Rough	Easy	asphalt			
0	0	0	15	Maysan	0	0	0	15	Maysan	0	0	0	2	Maysan	0	0	0	15	Northwest	Ath-Thaghray	Maysan
0	0	0	16	Maysan	0	0	0	16	Maysan	0	0	0	3	Maysan	0	0	0	16	Northwest	Al Ashraq	Maysan
0	0	0	13	Maysan	0	0	0	13	Maysan	0	0	0	2	Maysan	0	0	0	13	Northwest	As-Sawaa	Maysan
0	0	0	13	Maysan	0	0	0	13	Maysan	0	0	0	0		0	0	0	13	Northwest	Al Khadraa	Maysan
0	0	0	15	Maysan	0	0	0	15	Maysan	0	0	0	2	Maysan	0	0	0	15	Northwest	Al Abdullah	Maysan
0	0	0	16	Maysan	0	0	0	16	Maysan	0	0	0	2	Maysan	0	0	0	16	Northwest	Abo Saa	Maysan
0	0	0	16	Maysan	0	0	0	16	Maysan	0	0	0	2	Maysan	0	0	0	16	Northwest	Qarn Matar	Maysan
0	0	0	17	Maysan	0	0	0	17	Maysan	0	0	0	3	Maysan	0	0	0	17	Northwest	Ar-Rayaan	Maysan
0	0	0	14	Maysan	0	0	0	14	Maysan	0	0	0	2	Maysan	0	0	0	14	North	Al Mahattah	Maysan
0	0	0	14	Maysan	0	0	0	14	Maysan	0	0	0	2	Maysan	0	0	0	14	North	Al Karrash	Maysan

Geographical data at the populated area level

The nearest city or village with a hospital					The nearest town or village that have a care center					The nearest town or village that have an education					Distance (Km) - type of road				Direction	Populated area	Emirate or governorate or municipality
Distance (Km) - type of road				City or village	Distance (Km) - type of road				City or village	Distance (Km) - type of road				City or village							
Sea route	Rough	Easy	asphalt		Sea route	Rough	Easy	asphalt		Sea route	Rough	Easy	asphalt		Sea route	Rough	Easy	asphalt			
0	0	0	15	Maysan	0	0	0	15	Maysan	0	0	0	2	Maysan	0	0	0	15	North	Ash-Shafyan	Maysan
0	0	0	15	Maysan	0	0	0	15	Maysan	0	0	0	2	Maysan	0	0	0	15	North	Ar-Rukbah	Maysan
0	0	0	15	Maysan	0	0	0	15	Maysan	0	0	0	0	0	0	0	15	North	Hurayzah (Al Halasah)	Maysan	
0	0	0	15	Maysan	0	0	0	15	Maysan	0	0	0	1	Maysan	0	0	0	15	North	Al Hadah	Maysan
0	3	0	12	Maysan	0	3	0	12	Maysan	0	1	0	0	Maysan	0	3	0	12	North	Ad-Damakah	Maysan
0	0	0	15	Maysan	0	0	0	15	Maysan	0	0	0	1	Maysan	0	0	0	15	North	Al Marwah	Maysan
0	0	0	13	Maysan	0	0	0	0	0	0	0	0	0	0	0	13	South	Al Munadeh	Maysan		
0	0	0	12	Maysan	0	0	0	1	Maysan	0	0	0	1	Maysan	0	0	0	12	South	Radwan	Maysan
0	0	0	14	Maysan	0	0	0	1	Maysan	0	0	0	1	Maysan	0	0	0	14	South	Zafr (Al Ajamah)	Maysan
0	0	0	14	Maysan	0	0	0	1	Maysan	0	0	0	1	Maysan	0	0	0	14	South	Al Janab	Maysan

Geographical data at the populated area level

The nearest city or village with a hospital					The nearest town or village that have a care center					The nearest town or village that have an education					Distance (Km) - type of road				Direction	Populated area	Emirate or governorate or municipality
Distance (Km) - type of road				City or village	Distance (Km) - type of road				City or village	Distance (Km) - type of road				City or village							
Sea route	Rough	Easy	asphalt		Sea route	Rough	Easy	asphalt		Sea route	Rough	Easy	asphalt		Sea route	Rough	Easy	asphalt			
0	0	0	14	Maysan	0	0	0	2	Maysan	0	0	0	2	Maysan	0	0	0	14	South	Salb	Maysan
0	0	0	14	Maysan	0	0	0	2	Maysan	0	0	0	2	Maysan	0	0	0	14	South	Al Mualah (Jaweyah)	Maysan
0	0	0	16	Maysan	0	0	0	1	Maysan	0	0	0	1	Maysan	0	0	0	16	South	As-Saneed	Maysan
0	0	0	16	Maysan	0	0	0	1	Maysan	0	0	0	1	Maysan	0	0	0	16	South	Dama As-Sawdaa	Maysan
0	0	0	16	Maysan	0	0	0	2	Maysan	0	0	0	2	Maysan	0	0	0	16	South	Al Awjab	Maysan
0	0	0	16	Maysan	0	0	0	2	Maysan	0	0	0	2	Maysan	0	0	0	16	South	Ad-Duhul	Maysan
0	2	0	18	Maysan	0	2	0	0	Thaqif	0	2	0	0	Thaqif	0	2	0	18	South	Aghar	Maysan
0	2	0	18	Maysan	0	2	0	0	Thaqif	0	2	0	0	Thaqif	0	2	0	18	South	As-Sedrah	Maysan
0	2	0	18	Maysan	0	2	0	0	Thaqif	0	2	0	0	Thaqif	0	2	0	18	South	Ash-Shuabah (Ash-Shuaibah)	Maysan
0	0	0	25	Maysan	0	0	0	2	Thaqif	0	0	0	2	Thaqif	0	0	0	25	South	Al Mukrah	Maysan

The sixteenth services guide 2017_Region Makkah Al Mukarramah

Geographical data at the populated area level

The nearest city or village with a hospital					The nearest town or village that have a care center					The nearest town or village that have an education					Distance (Km) - type of road				Direction	Populated area	Emirate or governorate or municipality
Distance (Km) - type of road				City or village	Distance (Km) - type of road				City or village	Distance (Km) - type of road				City or village							
Sea route	Rough	Easy	asphalt		Sea route	Rough	Easy	asphalt		Sea route	Rough	Easy	asphalt		Sea route	Rough	Easy	asphalt			
0	10	0	12	Maysan	0	5	0	0	Maysan	0	5	0	0	Maysan	0	10	0	12	South	As-Sakhras	Maysan
0	20	0	5	Maysan	0	2	0	5	Maysan	0	2	0	5	Maysan	0	20	0	5	South	Baidhan	Maysan
0	20	0	4	Maysan	0	4	0	4	Maysan	0	4	0	4	Maysan	0	20	0	4	South	As-Salaa	Maysan
0	5	0	45	Maysan	0	5	0	10	Hadad Bani Malik	0	0	0	0		0	5	0	45	Southeast	Al Hamah	Maysan
0	5	0	47	Maysan	0	5	0	12	Hadad Bani Malik	0	2	0	0	Maysan	0	5	0	47	Southeast	Shuab Basan	Maysan
0	5	0	46	Maysan	0	5	0	11	Hadad Bani Malik	0	1	0	0	Maysan	0	5	0	46	Southeast	Thuaylaban	Maysan
0	5	0	47	Maysan	0	5	0	12	Hadad Bani Malik	0	2	0	0	Maysan	0	5	0	47	Southeast	Maar	Maysan
0	5	0	48	Maysan	0	5	0	13	Hadad Bani Malik	0	3	0	0	Maysan	0	5	0	48	Southeast	Al Janab Al Abyad	Maysan
0	5	0	45	Maysan	0	5	0	10	Hadad Bani Malik	0	1	0	0	Maysan	0	5	0	45	Southeast	Al Musarrakh	Maysan
0	5	0	48	Maysan	0	5	0	13	Hadad Bani Malik	0	3	0	0	Maysan	0	5	0	48	Southeast	Ash-Shahetah	Maysan

The sixteenth services guide 2017_Region Makkah Al Mukarramah

Geographical data at the populated area level

The nearest city or village with a hospital					The nearest town or village that have a care center					The nearest town or village that have an education					Distance (Km) - type of road				Direction	Populated area	Emirate or governorate or municipality
Distance (Km) - type of road				City or village	Distance (Km) - type of road				City or village	Distance (Km) - type of road				City or village							
Sea route	Rough	Easy	asphalt		Sea route	Rough	Easy	asphalt		Sea route	Rough	Easy	asphalt		Sea route	Rough	Easy	asphalt			
0	5	0	48	Maysan	0	5	0	13	Hadad Bani Malik	0	3	0	0	Maysan	0	5	0	48	Southeast	Al Malh	Maysan
0	0	0	30	Maysan	0	0	0	2	Hadad Bani Malik	0	0	0	2	Hadad Bani Malik	0	0	0	30	Southeast	As-Saden	Maysan
0	20	0	7	Maysan	0	5	0	0	Hadad Bani Malik	0	5	0	0	Hadad Bani Malik	0	20	0	7	Southeast	Rakhmat (Al Katyah)	Maysan
0	7	0	20	Maysan	0	5	0	0	Hadad Bani Malik	0	5	0	0	Hadad Bani Malik	0	7	0	20	Southeast	Al Ashraq	Maysan
0	0	0	30	Maysan	0	0	0	7	Hadad Bani Malik	0	0	0	7	Hadad Bani Malik	0	0	0	30	Southeast	Janab Sarah	Maysan
0	8	0	22	Maysan	0	2	0	0	Hadad Bani Malik	0	2	0	0	Hadad Bani Malik	0	8	0	22	Southeast	Ansah	Maysan
0	8	0	22	Maysan	0	2	0	0	Hadad Bani Malik	0	2	0	0	Hadad Bani Malik	0	8	0	22	Southeast	(Al Qan) Abo Daruah	Maysan
0	0	0	25	Maysan	0	0	0	7	Hadad Bani Malik	0	0	0	7	Hadad Bani Malik	0	0	0	25	Southeast	Al Mudhah	Maysan
0	0	0	25	Maysan	0	0	0	7	Hadad Bani Malik	0	0	0	7	Hadad Bani Malik	0	0	0	25	Southeast	Al Halaqah (Om Hareh)	Maysan
0	0	0	25	Maysan	0	0	0	7	Hadad Bani Malik	0	0	0	7	Hadad Bani Malik	0	0	0	25	Southeast	Al Marekhah	Maysan

The sixteenth services guide 2017_Region Makkah Al Mukarramah

Geographical data at the populated area level

The nearest city or village with a hospital					The nearest town or village that have a care center					The nearest town or village that have an education					Distance (Km) - type of road				Direction	Populated area	Emirate or governorate or municipality
Distance (Km) - type of road				City or village	Distance (Km) - type of road				City or village	Distance (Km) - type of road				City or village							
Sea route	Rough	Easy	asphalt		Sea route	Rough	Easy	asphalt		Sea route	Rough	Easy	asphalt		Sea route	Rough	Easy	asphalt			
0	5	0	20	Maysan	0	5	0	2	Hadad Bani Malik	0	5	0	2	Hadad Bani Malik	0	5	0	20	Southeast	Makmashah	Maysan
0	3	0	22	Maysan	0	3	0	4	Hadad Bani Malik	0	3	0	4	Hadad Bani Malik	0	3	0	22	Southeast	Al Abab	Maysan
0	3	0	22	Maysan	0	3	0	4	Hadad Bani Malik	0	3	0	4	Hadad Bani Malik	0	3	0	22	Southeast	Muqreh Naad	Maysan
0	0	0	0		0	0	0	0		0	0	0	0		0	0	0	32	Northwest	As-Sahan	Bani Sa'd
0	0	0	2	Bani Sa'd	0	0	0	2	Bani Sa'd	0	0	0	2	Bani Sa'd	0	0	0	2	East	An-Naymah	Bani Sa'd
0	0	0	3	Bani Sa'd	0	0	0	3	Bani Sa'd	0	0	0	3	Bani Sa'd	0	0	0	3	South	Al Qorin	Bani Sa'd
0	0	0	3	Bani Sa'd	0	0	0	3	Bani Sa'd	0	0	0	3	Bani Sa'd	0	0	0	3	Southwest	Ath-Tharman	Bani Sa'd
0	0	0	3	Bani Sa'd	0	0	0	3	Bani Sa'd	0	0	0	3	Bani Sa'd	0	0	0	3	South	Al Khayalah (bin Sari)	Bani Sa'd
0	0	0	4	Bani Sa'd	0	0	0	4	Bani Sa'd	0	0	0	4	Bani Sa'd	0	0	0	4	South	Sur bin Shawkan	Bani Sa'd
0	0	0	7	Bani Sa'd	0	0	0	7	Bani Sa'd	0	0	0	7	Bani Sa'd	0	0	0	7	South	Al Ghurab	Bani Sa'd

The sixteenth services guide 2017_Region Makkah Al Mukarramah

Geographical data at the populated area level

The nearest city or village with a hospital					The nearest town or village that have a care center					The nearest town or village that have an education					Distance (Km) - type of road				Direction	Populated area	Emirate or governorate or municipality
Distance (Km) - type of road				City or village	Distance (Km) - type of road				City or village	Distance (Km) - type of road				City or village							
Sea route	Rough	Easy	asphalt		Sea route	Rough	Easy	asphalt		Sea route	Rough	Easy	asphalt		Sea route	Rough	Easy	asphalt			
0	0	0	5	Bani Sa'd	0	0	0	5	Bani Sa'd	0	0	0	5	Bani Sa'd	0	0	0	5	South	Al Rasfah	Bani Sa'd
0	0	0	6	Bani Sa'd	0	0	0	6	Bani Sa'd	0	0	0	6	Bani Sa'd	0	0	0	6	South	Saeed As-Sawq	Bani Sa'd
0	0	0	6	Bani Sa'd	0	0	0	4	Bani Sa'd	0	0	0	4	Bani Sa'd	0	0	0	6	South	Al Khashashah	Bani Sa'd
0	0	0	6	Bani Sa'd	0	0	0	6	Bani Sa'd	0	0	0	4	Bani Sa'd	0	0	0	6	Southwest	Al Kaladah	Bani Sa'd
0	0	0	10	Bani Sa'd	0	0	0	0		0	0	0	0		0	0	0	10	Southwest	Ad-Dar Al Hamraa	Bani Sa'd
0	0	0	11	Bani Sa'd	0	0	0	1	Bani Sa'd	0	0	0	1	Bani Sa'd	0	0	0	11	Southwest	Ash-Shuabah (Al Ghatthah)	Bani Sa'd
0	0	0	12	Bani Sa'd	0	0	0	3	Bani Sa'd	0	0	0	3	Bani Sa'd	0	0	0	12	Southwest	Al Baslan	Bani Sa'd
0	0	0	12	Bani Sa'd	0	0	0	2	Bani Sa'd	0	0	0	2	Bani Sa'd	0	0	0	12	Southwest	Ad-Duhameen	Bani Sa'd
0	0	0	17	Bani Sa'd	0	0	0	7	Bani Sa'd	0	0	0	7	Bani Sa'd	0	0	0	17	Southwest	Al Muhareth	Bani Sa'd
0	0	0	16	Bani Sa'd	0	0	0	8	Bani Sa'd	0	0	0	8	Bani Sa'd	0	0	0	16	South	Mukhled	Bani Sa'd

Geographical data at the populated area level

The nearest city or village with a hospital					The nearest town or village that have a care center					The nearest town or village that have an education					Distance (Km) - type of road				Direction	Populated area	Emirate or governorate or municipality
Distance (Km) - type of road				City or village	Distance (Km) - type of road				City or village	Distance (Km) - type of road				City or village							
Sea route	Rough	Easy	asphalt		Sea route	Rough	Easy	asphalt		Sea route	Rough	Easy	asphalt		Sea route	Rough	Easy	asphalt			
0	0	0	17	Bani Sa'd	0	0	0	17	Bani Sa'd	0	0	0	7	Bani Sa'd	0	0	0	17	Southeast	Laghab	Bani Sa'd
0	0	0	18	Bani Sa'd	0	0	0	18	Bani Sa'd	0	0	0	11	Bani Sa'd	0	0	0	18	South	Al Barareq	Bani Sa'd
0	8	0	17	Bani Sa'd	0	8	0	9	Bani Sa'd	0	8	0	9	Bani Sa'd	0	8	0	17	South	Ash-Shurut	Bani Sa'd
0	7	0	17	Bani Sa'd	0	7	0	8	Bani Sa'd	0	7	0	8	Bani Sa'd	0	7	0	17	South	Ar-Ruha	Bani Sa'd
0	8	0	17	Bani Sa'd	0	8	0	7	Bani Sa'd	0	8	0	7	Bani Sa'd	0	8	0	17	South	At-Talhah	Bani Sa'd
0	8	0	19	Bani Sa'd	0	8	0	12	Bani Sa'd	0	8	0	12	Bani Sa'd	0	8	0	19	South	Zaneeb Ar-Ruha	Bani Sa'd
0	8	0	18	Bani Sa'd	0	8	0	10	Bani Sa'd	0	8	0	10	Bani Sa'd	0	8	0	18	South	Shuaib Al Ferash	Bani Sa'd
0	0	0	26	Bani Sa'd	0	0	0	15	Bani Sa'd	0	0	0	15	Bani Sa'd	0	0	0	26	South	Atlah	Bani Sa'd
0	0	0	17	Bani Sa'd	0	0	0	6	Bani Sa'd	0	0	0	6	Bani Sa'd	0	0	0	17	South	Ad-Dabaeen	Bani Sa'd
0	0	0	19	Bani Sa'd	0	0	0	10	Bani Sa'd	0	0	0	10	Bani Sa'd	0	0	0	19	South	Ash-Shuab Al Ahmar wa bin Akeem	Bani Sa'd

Geographical data at the populated area level

The nearest city or village with a hospital					The nearest town or village that have a care center					The nearest town or village that have an education					Distance (Km) - type of road				Direction	Populated area	Emirate or governorate or municipality
Distance (Km) - type of road				City or village	Distance (Km) - type of road				City or village	Distance (Km) - type of road				City or village							
Sea route	Rough	Easy	asphalt		Sea route	Rough	Easy	asphalt		Sea route	Rough	Easy	asphalt		Sea route	Rough	Easy	asphalt			
0	0	0	22	Bani Sa'd	0	0	0	4	Bani Sa'd	0	0	0	4	Bani Sa'd	0	0	0	22	Southeast	Al Ayse	Bani Sa'd
0	0	0	15	Bani Sa'd	0	0	0	0		0	0	0	0		0	0	0	24	Southeast	Al Awsaa (Ash-Shubabah)	Bani Sa'd
0	0	0	10	Bani Sa'd	0	0	0	10	Bani Sa'd	0	0	0	10	Bani Sa'd	0	0	0	10	Southeast	Al Aroshyah	Bani Sa'd
0	0	0	12	Bani Sa'd	0	0	0	12	Bani Sa'd	0	0	0	12	Bani Sa'd	0	0	0	12	Southeast	Al Mughrah	Bani Sa'd
0	0	0	15	Bani Sa'd	0	0	0	15	Bani Sa'd	0	0	0	15	Bani Sa'd	0	0	0	15	East	Wadi Ash-Shuabah	Bani Sa'd
0	0	0	15	Bani Sa'd	0	0	0	15	Bani Sa'd	0	0	0	15	Bani Sa'd	0	0	0	15	East	Al Tawal	Bani Sa'd
0	0	0	15	Bani Sa'd	0	0	0	15	Bani Sa'd	0	0	0	15	Bani Sa'd	0	0	0	15	East	Al Marbakbah	Bani Sa'd
0	0	0	18	Bani Sa'd	0	0	0	18	Bani Sa'd	0	0	0	18	Bani Sa'd	0	0	0	18	East	Al Murayfaq	Bani Sa'd
0	0	0	17	Bani Sa'd	0	0	0	17	Bani Sa'd	0	0	0	17	Bani Sa'd	0	0	0	17	East	Al Hasi	Bani Sa'd
0	0	0	7	Bani Sa'd	0	0	0	7	Bani Sa'd	0	0	0	7	Bani Sa'd	0	0	0	7	East	Al Maded	Bani Sa'd

Geographical data at the populated area level

The nearest city or village with a hospital					The nearest town or village that have a care center					The nearest town or village that have an education					Distance (Km) - type of road				Direction	Populated area	Emirate or governorate or municipality
Distance (Km) - type of road				City or village	Distance (Km) - type of road				City or village	Distance (Km) - type of road				City or village							
Sea route	Rough	Easy	asphalt		Sea route	Rough	Easy	asphalt		Sea route	Rough	Easy	asphalt		Sea route	Rough	Easy	asphalt			
0	0	0	7	Bani Sa'd	0	0	0	7	Bani Sa'd	0	0	0	7	Bani Sa'd	0	0	0	7	East	Al Luhyan	Bani Sa'd
0	0	0	8	Bani Sa'd	0	0	0	8	Bani Sa'd	0	0	0	0	Bani Sa'd	0	0	0	8	East	As-Sabkhah	Bani Sa'd
0	0	0	8	Bani Sa'd	0	0	0	8	Bani Sa'd	0	0	0	8	Bani Sa'd	0	0	0	8	East	Aqaba	Bani Sa'd
0	3	0	12	Bani Sa'd	0	3	0	3	Bani Sa'd	0	3	0	2	Bani Sa'd	0	3	0	12	Northeast	Al Esalah	Bani Sa'd
0	2	0	10	Bani Sa'd	0	2	0	7	Bani Sa'd	0	2	0	4	Bani Sa'd	0	2	0	10	Northeast	Ar-Rumaydah	Bani Sa'd
0	3	0	9	Bani Sa'd	0	3	0	6	Bani Sa'd	0	3	0	2	Bani Sa'd	0	3	0	9	Northeast	Abo Rumi	Bani Sa'd
0	3	0	18	Bani Sa'd	0	0	0	2	Bani Sa'd	0	3	0	6	Bani Sa'd	0	3	0	18	Northeast	Khuffash	Bani Sa'd
0	3	0	17	Bani Sa'd	0	0	0	1	Bani Sa'd	0	3	0	5	Bani Sa'd	0	3	0	17	Northeast	Saabah	Bani Sa'd
0	3	0	17	Bani Sa'd	0	0	0	0		0	3	0	17	Bani Sa'd	0	3	0	17	Northeast	Ad-Dahaseen wa Al Qorin	Bani Sa'd
0	0	0	21	Bani Sa'd	0	0	0	2	Bani Sa'd	0	0	0	10	Bani Sa'd	0	0	0	21	Northeast	Al Khalt	Bani Sa'd

The sixteenth services guide 2017_Region Makkah Al Mukarramah

Geographical data at the populated area level

The nearest city or village with a hospital					The nearest town or village that have a care center					The nearest town or village that have an education					Distance (Km) - type of road				Direction	Populated area	Emirate or governorate or municipality
Distance (Km) - type of road				City or village	Distance (Km) - type of road				City or village	Distance (Km) - type of road				City or village							
Sea route	Rough	Easy	asphalt		Sea route	Rough	Easy	asphalt		Sea route	Rough	Easy	asphalt		Sea route	Rough	Easy	asphalt			
0	2	0	20	Bani Sa'd	0	2	0	1	Bani Sa'd	0	3	0	0	Bani Sa'd	0	2	0	20	Northeast	Dar Ar-Rubi' (As-Subaykhah)	Bani Sa'd
0	4	0	18	Bani Sa'd	0	4	0	0	Bani Sa'd	0	4	0	8	Bani Sa'd	0	4	0	18	Northeast	As-Sarf	Bani Sa'd
0	2	0	21	Bani Sa'd	0	2	0	1	Bani Sa'd	0	2	0	9	Bani Sa'd	0	2	0	21	Northeast	Al Mujmaah wa Al Janab	Bani Sa'd
0	2	0	23	Bani Sa'd	0	2	0	2	Bani Sa'd	0	2	0	9	Bani Sa'd	0	2	0	23	Northeast	Ath-Thani	Bani Sa'd
0	3	0	24	Bani Sa'd	0	3	0	4	Bani Sa'd	0	3	0	8	Bani Sa'd	0	3	0	24	Northeast	Belad Berek	Bani Sa'd
0	2	0	22	Bani Sa'd	0	2	0	3	Bani Sa'd	0	2	0	9	Bani Sa'd	0	2	0	22	Northeast	At-Tawaen	Bani Sa'd
0	0	0	20	Bani Sa'd	0	0	0	5	Bani Sa'd	0	0	0	5	Bani Sa'd	0	0	0	20	North	At-Tufaihaa	Bani Sa'd
0	0	0	22	Bani Sa'd	0	0	0	0		0	0	0	0		0	0	0	22	North	As-Sanei	Bani Sa'd
0	0	0	5	Bani Sa'd	0	0	0	5	Bani Sa'd	0	0	0	5	Bani Sa'd	0	0	0	5	North	Al Kharabah	Bani Sa'd
0	6	0	6	Bani Sa'd	0	6	0	5	Bani Sa'd	0	6	0	5	Bani Sa'd	0	6	0	6	North	Al Mughbyah	Bani Sa'd

Geographical data at the populated area level

The nearest city or village with a hospital					The nearest town or village that have a care center					The nearest town or village that have an education					Distance (Km) - type of road				Direction	Populated area	Emirate or governorate or municipality
Distance (Km) - type of road				City or village	Distance (Km) - type of road				City or village	Distance (Km) - type of road				City or village							
Sea route	Rough	Easy	asphalt		Sea route	Rough	Easy	asphalt		Sea route	Rough	Easy	asphalt		Sea route	Rough	Easy	asphalt			
0	7	0	5	Bani Sa'd	0	7	0	3	Bani Sa'd	0	7	0	3	Bani Sa'd	0	7	0	5	North	Ash-Shatah	Bani Sa'd
0	7	0	6	Bani Sa'd	0	4	0	0	Bani Sa'd	0	4	0	0	Bani Sa'd	0	7	0	6	North	Ad-Daheed	Bani Sa'd
0	7	0	6	Bani Sa'd	0	4	0	0	Bani Sa'd	0	4	0	0	Bani Sa'd	0	7	0	6	North	Albarakah	Bani Sa'd
0	0	0	6	Bani Sa'd	0	0	0	5	Bani Sa'd	0	0	0	5	Bani Sa'd	0	0	0	14	North	Ad-Dareb	Bani Sa'd
0	0	0	10	Bani Sa'd	0	0	0	10	Bani Sa'd	0	0	0	10	Bani Sa'd	0	0	0	10	West	Az-Zabanyah	Bani Sa'd
0	0	0	11	Bani Sa'd	0	0	0	11	Bani Sa'd	0	0	0	11	Bani Sa'd	0	0	0	11	West	Al Jaradhah	Bani Sa'd
0	0	0	12	Bani Sa'd	0	0	0	4	Bani Sa'd	0	0	0	4	Bani Sa'd	0	0	0	12	Northwest	Al Barareq	Bani Sa'd
0	0	0	12	Bani Sa'd	0	0	0	4	Bani Sa'd	0	0	0	4	Bani Sa'd	0	0	0	12	Northwest	Al Fuqhah	Bani Sa'd
0	0	0	13	Bani Sa'd	0	0	0	5	Bani Sa'd	0	0	0	5	Bani Sa'd	0	0	0	13	Northwest	Dar At-Tahaheen	Bani Sa'd
0	0	0	14	Bani Sa'd	0	0	0	4	Bani Sa'd	0	0	0	4	Bani Sa'd	0	0	0	14	Northwest	Ad-Dar Al Hamraa (Al Manajeem)	Bani Sa'd

Geographical data at the populated area level

The nearest city or village with a hospital					The nearest town or village that have a care center					The nearest town or village that have an education					Distance (Km) - type of road				Direction	Populated area	Emirate or governorate or municipality
Distance (Km) - type of road				City or village	Distance (Km) - type of road				City or village	Distance (Km) - type of road				City or village							
Sea route	Rough	Easy	asphalt		Sea route	Rough	Easy	asphalt		Sea route	Rough	Easy	asphalt		Sea route	Rough	Easy	asphalt			
0	0	0	18	Bani Sa'd	0	0	0	0	Bani Sa'd	0	0	0	0	Bani Sa'd	0	0	0	18	Northwest	Al Hdayeb	Bani Sa'd
0	0	0	18	Bani Sa'd	0	0	0	1	Bani Sa'd	0	0	0	1	Bani Sa'd	0	0	0	18	Northwest	Al Usum	Bani Sa'd
0	0	0	20	Bani Sa'd	0	0	0	6	Bani Sa'd	0	0	0	6	Bani Sa'd	0	0	0	20	North	Al Asm	Bani Sa'd
0	2	0	18	Bani Sa'd	0	2	0	13	Bani Sa'd	0	2	0	13	Bani Sa'd	0	2	0	18	North	Al Mutayryah	Bani Sa'd
0	0	0	23	Bani Sa'd	0	0	0	8	Bani Sa'd	0	0	0	8	Bani Sa'd	0	0	0	23	North	Defaf Al Aala	Bani Sa'd
0	0	0	23	Bani Sa'd	0	0	0	8	Bani Sa'd	0	0	0	8	Bani Sa'd	0	0	0	23	North	Defaf Al Asfal	Bani Sa'd
0	2	0	23	Bani Sa'd	0	2	0	8	Bani Sa'd	0	2	0	8	Bani Sa'd	0	2	0	23	North	Ad-Doumah	Bani Sa'd
0	2	0	28	Bani Sa'd	0	2	0	13	Bani Sa'd	0	2	0	13	Bani Sa'd	0	2	0	28	North	Al Hawtyah	Bani Sa'd
0	0	0	17	Bani Sa'd	0	0	0	2	Bani Sa'd	0	0	0	2	Bani Sa'd	0	0	0	17	North	Al Qasr	Bani Sa'd
0	2	0	11	Bani Sa'd	0	1	0	0	Bani Sa'd	0	1	0	0	Bani Sa'd	0	2	0	11	North	As-Sad	Bani Sa'd

Geographical data at the populated area level

The nearest city or village with a hospital					The nearest town or village that have a care center					The nearest town or village that have an education					Distance (Km) - type of road				Direction	Populated area	Emirate or governorate or municipality
Distance (Km) - type of road				City or village	Distance (Km) - type of road				City or village	Distance (Km) - type of road				City or village							
Sea route	Rough	Easy	asphalt		Sea route	Rough	Easy	asphalt		Sea route	Rough	Easy	asphalt		Sea route	Rough	Easy	asphalt			
0	3	0	15	Bani Sa'd	0	1	0	0	Bani Sa'd	0	3	0	2	Bani Sa'd	0	3	0	15	North	Al Thenieah	Bani Sa'd
0	4	0	14	Bani Sa'd	0	0	0	0		0	4	0	1	Bani Sa'd	0	4	0	14	North	Al Uyaynah	Bani Sa'd
0	4	0	15	Bani Sa'd	0	2	0	0	Bani Sa'd	0	4	0	2	Bani Sa'd	0	4	0	15	North	Nayef	Bani Sa'd
0	4	0	16	Bani Sa'd	0	2	0	0	Bani Sa'd	0	4	0	2	Bani Sa'd	0	4	0	16	North	Arefaj wa Ash-Shawahet	Bani Sa'd
0	0	0	20	Bani Sa'd	0	0	0	3	Bani Sa'd	0	0	0	8	Bani Sa'd	0	0	0	20	North	Al Oqdah wa bin Sweilah	Bani Sa'd
0	1	0	21	Bani Sa'd	0	1	0	3	Bani Sa'd	0	1	0	8	Bani Sa'd	0	1	0	21	North	Al Ghareb	Bani Sa'd
0	1	0	23	Bani Sa'd	0	1	0	5	Bani Sa'd	0	1	0	10	Bani Sa'd	0	1	0	23	North	Al Gameyat	Bani Sa'd
0	1	0	26	Bani Sa'd	0	1	0	7	Bani Sa'd	0	1	0	11	Bani Sa'd	0	1	0	26	North	Juwesh	Bani Sa'd
0	1	0	27	Bani Sa'd	0	1	0	8	Bani Sa'd	0	1	0	12	Bani Sa'd	0	1	0	27	North	Al Osamyah (Al Qaraheen)	Bani Sa'd
0	1	0	24	Bani Sa'd	0	1	0	5	Bani Sa'd	0	1	0	10	Bani Sa'd	0	1	0	24	North	Al Qohom	Bani Sa'd

Geographical data at the populated area level

The nearest city or village with a hospital					The nearest town or village that have a care center					The nearest town or village that have an education					Distance (Km) - type of road				Direction	Populated area	Emirate or governorate or municipality
Distance (Km) - type of road				City or village	Distance (Km) - type of road				City or village	Distance (Km) - type of road				City or village							
Sea route	Rough	Easy	asphalt		Sea route	Rough	Easy	asphalt		Sea route	Rough	Easy	asphalt		Sea route	Rough	Easy	asphalt			
0	0	0	14	Bani Sa'd	0	0	0	10	Bani Sa'd	0	0	0	2	Bani Sa'd	0	0	0	14	Northwest	As-Subaihah	Bani Sa'd
0	0	0	14	Bani Sa'd	0	0	0	10	Bani Sa'd	0	0	0	2	Bani Sa'd	0	0	0	14	Northwest	Shuab Zayed	Bani Sa'd
0	0	0	16	Bani Sa'd	0	0	0	8	Bani Sa'd	0	0	0	16	Bani Sa'd	0	0	0	16	Northwest	Al Muaydan	Bani Sa'd
0	0	0	19	Bani Sa'd	0	0	0	7	Bani Sa'd	0	0	0	16	Bani Sa'd	0	0	0	19	Northwest	Al Khulayef	Bani Sa'd
0	3	0	19	Bani Sa'd	0	3	0	2	Bani Sa'd	0	3	0	11	Bani Sa'd	0	3	0	19	Northwest	Al Labbah	Bani Sa'd
0	4	0	17	Bani Sa'd	0	4	0	2	Bani Sa'd	0	4	0	11	Bani Sa'd	0	4	0	17	Northwest	Oqaib	Bani Sa'd
0	4	0	19	Bani Sa'd	0	4	0	0	Bani Sa'd	0	4	0	8	Bani Sa'd	0	4	0	19	Northwest	Khashwah	Bani Sa'd
0	0	0	23	Bani Sa'd	0	0	0	4	Bani Sa'd	0	0	0	13	Bani Sa'd	0	0	0	23	Northwest	Az-Zaybah	Bani Sa'd
0	3	0	21	Bani Sa'd	0	3	0	0	Bani Sa'd	0	3	0	9	Bani Sa'd	0	3	0	21	Northwest	Yaaqub	Bani Sa'd
0	0	0	25	Bani Sa'd	0	0	0	2	Bani Sa'd	0	0	0	11	Bani Sa'd	0	0	0	25	Northwest	Ar-Rubayqah	Bani Sa'd

Geographical data at the populated area level

The nearest city or village with a hospital					The nearest town or village that have a care center					The nearest town or village that have an education					Distance (Km) - type of road				Direction	Populated area	Emirate or governorate or municipality
Distance (Km) - type of road				City or village	Distance (Km) - type of road				City or village	Distance (Km) - type of road				City or village							
Sea route	Rough	Easy	asphalt		Sea route	Rough	Easy	asphalt		Sea route	Rough	Easy	asphalt		Sea route	Rough	Easy	asphalt			
0	0	0	27	Bani Sa'd	0	0	0	0		0	0	0	10	Bani Sa'd	0	0	0	27	Northwest	Al Hamaseen	Bani Sa'd
0	0	0	27	Bani Sa'd	0	0	0	1	Bani Sa'd	0	0	0	10	Bani Sa'd	0	0	0	27	Northwest	Al Ain	Bani Sa'd
0	0	0	27	Bani Sa'd	0	0	0	1	Bani Sa'd	0	0	0	10	Bani Sa'd	0	0	0	27	Northwest	Oqaybah	Bani Sa'd
0	6	0	21	Bani Sa'd	0	1	0	0	Bani Sa'd	0	6	0	4	Bani Sa'd	0	6	0	21	Northwest	Al Alansaa	Bani Sa'd
0	3	0	26	Bani Sa'd	0	3	0	0	Bani Sa'd	0	3	0	9	Bani Sa'd	0	3	0	26	Northwest	Arfaj	Bani Sa'd
0	4	0	25	Bani Sa'd	0	3	0	0	Bani Sa'd	0	4	0	8	Bani Sa'd	0	4	0	25	Northwest	Shuab Al Far	Bani Sa'd
0	4	0	24	Bani Sa'd	0	3	0	0	Bani Sa'd	0	4	0	9	Bani Sa'd	0	4	0	24	Northwest	Ash-Shuabah (bin Gharib)	Bani Sa'd
0	2	0	26	Bani Sa'd	0	2	0	0	Bani Sa'd	0	2	0	9	Bani Sa'd	0	2	0	26	Northwest	Ghodayqah	Bani Sa'd
0	2	0	26	Bani Sa'd	0	2	0	0	Bani Sa'd	0	2	0	9	Bani Sa'd	0	2	0	26	Northwest	As-Sahwah	Bani Sa'd
0	0	0	35	Bani Sa'd	0	0	0	10	Bani Sa'd	0	0	0	19	Bani Sa'd	0	0	0	35	Northwest	Al Kharjah	Bani Sa'd

Geographical data at the populated area level

The nearest city or village with a hospital					The nearest town or village that have a care center					The nearest town or village that have an education					Distance (Km) - type of road				Direction	Populated area	Emirate or governorate or municipality
Distance (Km) - type of road				City or village	Distance (Km) - type of road				City or village	Distance (Km) - type of road				City or village							
Sea route	Rough	Easy	asphalt		Sea route	Rough	Easy	asphalt		Sea route	Rough	Easy	asphalt		Sea route	Rough	Easy	asphalt			
0	0	0	26	Bani Sa'd	0	0	0	26	Bani Sa'd	0	0	0	26	Bani Sa'd	0	0	0	26	West	Al Muhdem	Bani Sa'd
0	4	0	22	Bani Sa'd	0	4	0	22	Bani Sa'd	0	0	0	1	Bani Sa'd	0	4	0	22	West	Al Maghraz	Bani Sa'd
0	0	0	27	Bani Sa'd	0	0	0	27	Bani Sa'd	0	0	0	27	Bani Sa'd	0	0	0	27	West	Al Khawqaa	Bani Sa'd
0	0	0	26	Bani Sa'd	0	0	0	26	Bani Sa'd	0	0	0	26	Bani Sa'd	0	0	0	26	West	Ash-Sharaf	Bani Sa'd
0	0	0	25	Bani Sa'd	0	0	0	25	Bani Sa'd	0	0	0	25	Bani Sa'd	0	0	0	25	North	Al Azabah	Bani Sa'd
0	17	0	27	Bani Sa'd	0	11	0	0	Bani Sa'd	0	17	0	5	Bani Sa'd	0	17	0	27	North	Al Qenah (Al Kalaheet)	Bani Sa'd
0	16	0	27	Bani Sa'd	0	10	0	0	Bani Sa'd	0	16	0	7	Bani Sa'd	0	16	0	27	North	Al Muthnah (An-Nujaimat)	Bani Sa'd
0	14	0	27	Bani Sa'd	0	9	0	0	Bani Sa'd	0	14	0	11	Bani Sa'd	0	14	0	27	North	Al Qorin (Thawi Yazid)	Bani Sa'd
0	14	0	27	Bani Sa'd	0	9	0	0	Bani Sa'd	0	14	0	11	Bani Sa'd	0	14	0	27	North	Al Jazaah	Bani Sa'd
0	6	0	28	Bani Sa'd	0	6	0	0	Bani Sa'd	0	6	0	28	Bani Sa'd	0	6	0	28	North	Al Obal	Bani Sa'd

The sixteenth services guide 2017_Region Makkah Al Mukarramah

Geographical data at the populated area level

The nearest city or village with a hospital					The nearest town or village that have a care center					The nearest town or village that have an education					Distance (Km) - type of road				Direction	Populated area	Emirate or governorate or municipality
Distance (Km) - type of road				City or village	Distance (Km) - type of road				City or village	Distance (Km) - type of road				City or village							
Sea route	Rough	Easy	asphalt		Sea route	Rough	Easy	asphalt		Sea route	Rough	Easy	asphalt		Sea route	Rough	Easy	asphalt			
0	8	0	25	Bani Sa'd	0	8	0	25	Bani Sa'd	0	8	0	0	Bani Sa'd	0	8	0	25	North	Al Furayah	Bani Sa'd
0	0	0	14	Bani Sa'd	0	0	0	2	Bani Sa'd	0	0	0	2	Bani Sa'd	0	0	0	14	Southwest	Sawas	Bani Sa'd
0	0	0	14	Bani Sa'd	0	0	0	2	Bani Sa'd	0	0	0	2	Bani Sa'd	0	0	0	14	Southwest	Al Qahb	Bani Sa'd
0	0	0	14	Bani Sa'd	0	0	0	2	Bani Sa'd	0	0	0	2	Bani Sa'd	0	0	0	14	Southwest	Al Mashyan (Al Areej)	Bani Sa'd
0	0	0	15	Bani Sa'd	0	0	0	1	Bani Sa'd	0	0	0	1	Bani Sa'd	0	0	0	15	Southwest	Munayfah	Bani Sa'd
0	2	0	15	Bani Sa'd	0	2	0	0	Bani Sa'd	0	2	0	0	Bani Sa'd	0	2	0	15	Southwest	Al Ajwaf (Om Saan)	Bani Sa'd
0	2	0	15	Bani Sa'd	0	2	0	0	Bani Sa'd	0	2	0	0	Bani Sa'd	0	2	0	15	Southwest	Az-Zubayah	Bani Sa'd
0	0	0	16	Bani Sa'd	0	0	0	0		0	0	0	0		0	0	0	16	Southwest	Ash-Shaaryah	Bani Sa'd
0	0	0	16	Bani Sa'd	0	0	0	1	Bani Sa'd	0	0	0	1	Bani Sa'd	0	0	0	16	Southwest	Al Muhasenah	Bani Sa'd
0	0	0	17	Bani Sa'd	0	0	0	2	Bani Sa'd	0	0	0	2	Bani Sa'd	0	0	0	17	Southwest	Al Ghadran	Bani Sa'd

Geographical data at the populated area level

The nearest city or village with a hospital					The nearest town or village that have a care center					The nearest town or village that have an education					Distance (Km) - type of road				Direction	Populated area	Emirate or governorate or municipality
Distance (Km) - type of road				City or village	Distance (Km) - type of road				City or village	Distance (Km) - type of road				City or village							
Sea route	Rough	Easy	asphalt		Sea route	Rough	Easy	asphalt		Sea route	Rough	Easy	asphalt		Sea route	Rough	Easy	asphalt			
0	0	0	18	Bani Sa'd	0	0	0	3	Bani Sa'd	0	0	0	3	Bani Sa'd	0	0	0	18	Southwest	Al Yaaqeb	Bani Sa'd
0	0	0	19	Bani Sa'd	0	0	0	4	Bani Sa'd	0	0	0	4	Bani Sa'd	0	0	0	19	Southwest	Al Qalaya	Bani Sa'd
0	4	0	17	Bani Sa'd	0	4	0	3	Bani Sa'd	0	4	0	3	Bani Sa'd	0	4	0	17	Southwest	Al Mughawerah	Bani Sa'd
0	4	0	17	Bani Sa'd	0	4	0	3	Bani Sa'd	0	4	0	3	Bani Sa'd	0	4	0	17	Southwest	Areem	Bani Sa'd
0	4	0	18	Bani Sa'd	0	4	0	4	Bani Sa'd	0	4	0	4	Bani Sa'd	0	4	0	18	Southwest	Marzouq	Bani Sa'd
0	0	0	30	Bani Sa'd	0	0	0	14	Bani Sa'd	0	0	0	14	Bani Sa'd	0	0	0	30	Southwest	Al Fayraa	Bani Sa'd
0	0	0	30	Bani Sa'd	0	0	0	3	Bani Sa'd	0	0	0	3	Bani Sa'd	0	0	0	30	Southwest	As-Sunaa	Bani Sa'd
0	0	0	29	Bani Sa'd	0	0	0	2	Bani Sa'd	0	0	0	2	Bani Sa'd	0	0	0	29	Southwest	Shuabah Az-Zaib	Bani Sa'd
0	0	0	31	Bani Sa'd	0	0	0	4	Bani Sa'd	0	0	0	4	Bani Sa'd	0	0	0	31	Southwest	An-Nahj	Bani Sa'd
0	0	0	36	Bani Sa'd	0	0	0	9	Bani Sa'd	0	0	0	9	Bani Sa'd	0	0	0	36	Southwest	As-Safah	Bani Sa'd

Geographical data at the populated area level

The nearest city or village with a hospital					The nearest town or village that have a care center					The nearest town or village that have an education					Distance (Km) - type of road				Direction	Populated area	Emirate or governorate or municipality
Distance (Km) - type of road				City or village	Distance (Km) - type of road				City or village	Distance (Km) - type of road				City or village							
Sea route	Rough	Easy	asphalt		Sea route	Rough	Easy	asphalt		Sea route	Rough	Easy	asphalt		Sea route	Rough	Easy	asphalt			
0	0	0	26	Bani Sa'd	0	0	0	2	Bani Sa'd	0	0	0	2	Bani Sa'd	0	0	0	26	Southwest	Ash-Shutyat	Bani Sa'd
0	0	0	24	Bani Sa'd	0	0	0	4	Bani Sa'd	0	0	0	4	Bani Sa'd	0	0	0	24	Southwest	Al Hadaf	Bani Sa'd
0	0	0	27	Bani Sa'd	0	0	0	3	Bani Sa'd	0	0	0	3	Bani Sa'd	0	0	0	27	Southwest	Al Kheef	Bani Sa'd
0	0	0	27	Bani Sa'd	0	0	0	0		0	0	0	0		0	0	0	27	Southwest	At-Taflan	Bani Sa'd
0	5	0	22	Bani Sa'd	0	5	0	22	Bani Sa'd	0	5	0	22	Bani Sa'd	0	5	0	22	West	Al Wakaf	Bani Sa'd
0	5	0	23	Bani Sa'd	0	5	0	23	Bani Sa'd	0	5	0	23	Bani Sa'd	0	5	0	23	West	Al Ataa	Bani Sa'd
0	5	0	24	Bani Sa'd	0	5	0	24	Bani Sa'd	0	5	0	24	Bani Sa'd	0	5	0	24	West	Shuab Al Ataa	Bani Sa'd
0	5	0	28	Bani Sa'd	0	5	0	28	Bani Sa'd	0	5	0	28	Bani Sa'd	0	5	0	28	West	Al Enmah	Bani Sa'd
0	5	0	29	Bani Sa'd	0	5	0	29	Bani Sa'd	0	5	0	29	Bani Sa'd	0	5	0	29	West	Ash-Shuabah Al Baydaa	Bani Sa'd
0	5	0	31	Bani Sa'd	0	5	0	31	Bani Sa'd	0	5	0	31	Bani Sa'd	0	5	0	31	West	Al Aqar	Bani Sa'd

Geographical data at the populated area level

The nearest city or village with a hospital					The nearest town or village that have a care center					The nearest town or village that have an education					Distance (Km) - type of road				Direction	Populated area	Emirate or governorate or municipality
Distance (Km) - type of road				City or village	Distance (Km) - type of road				City or village	Distance (Km) - type of road				City or village							
Sea route	Rough	Easy	asphalt		Sea route	Rough	Easy	asphalt		Sea route	Rough	Easy	asphalt		Sea route	Rough	Easy	asphalt			
0	5	0	32	Bani Sa'd	0	5	0	32	Bani Sa'd	0	5	0	32	Bani Sa'd	0	5	0	32	West	Ash-Shuayraa	Bani Sa'd
0	5	0	32	Bani Sa'd	0	5	0	32	Bani Sa'd	0	5	0	32	Bani Sa'd	0	5	0	32	West	Al Jameleen	Bani Sa'd
0	22	0	16	Bani Sa'd	0	22	0	16	Bani Sa'd	0	22	0	16	Bani Sa'd	0	22	0	16	West	Al Fara'	Bani Sa'd
0	22	0	17	Bani Sa'd	0	15	0	0	Bani Sa'd	0	15	0	0	Bani Sa'd	0	22	0	17	West	Hussain	Bani Sa'd
0	22	0	17	Bani Sa'd	0	15	0	0	Bani Sa'd	0	15	0	0	Bani Sa'd	0	22	0	17	West	Shuab Baqarah	Bani Sa'd
0	22	0	28	Bani Sa'd	0	19	0	0	Bani Sa'd	0	19	0	0	Bani Sa'd	0	22	0	28	West	Al Mushqer	Bani Sa'd
0	22	0	29	Bani Sa'd	0	20	0	0	Bani Sa'd	0	20	0	0	Bani Sa'd	0	22	0	29	West	Al Ablah wa As-Selaa	Bani Sa'd
0	22	0	29	Bani Sa'd	0	20	0	0	Bani Sa'd	0	20	0	0	Bani Sa'd	0	22	0	29	West	Al Luhyan	Bani Sa'd
0	25	0	28	Bani Sa'd	0	23	0	0	Bani Sa'd	0	23	0	0	Bani Sa'd	0	25	0	28	Southwest	Al Mulhaj	Bani Sa'd
0	25	0	28	Bani Sa'd	0	23	0	0	Bani Sa'd	0	23	0	0	Bani Sa'd	0	25	0	28	West	Mahd Ayan	Bani Sa'd

Geographical data at the populated area level

The nearest city or village with a hospital					The nearest town or village that have a care center					The nearest town or village that have an education					Distance (Km) - type of road				Direction	Populated area	Emirate or governorate or municipality
Distance (Km) - type of road				City or village	Distance (Km) - type of road				City or village	Distance (Km) - type of road				City or village							
Sea route	Rough	Easy	asphalt		Sea route	Rough	Easy	asphalt		Sea route	Rough	Easy	asphalt		Sea route	Rough	Easy	asphalt			
0	29	0	28	Bani Sa'd	0	23	0	0	Bani Sa'd	0	23	0	0	Bani Sa'd	0	29	0	28	West	Al Mutaah	Bani Sa'd
0	17	0	32	Bani Sa'd	0	17	0	0	Bani Sa'd	0	17	0	0	Bani Sa'd	0	17	0	32	West	Al Altah	Bani Sa'd
0	22	0	33	Bani Sa'd	0	22	0	0	Bani Sa'd	0	22	0	0	Bani Sa'd	0	22	0	33	West	Aywas	Bani Sa'd
0	25	0	14	Bani Sa'd	0	16	0	0	Bani Sa'd	0	16	0	0	Bani Sa'd	0	25	0	14	West	Al Bunya	Bani Sa'd
0	15	0	31	Bani Sa'd	0	15	0	0	Bani Sa'd	0	15	0	0	Bani Sa'd	0	15	0	31	West	Al Judayer	Bani Sa'd
0	10	0	10	Bani Sa'd	0	10	0	10	Bani Sa'd	0	10	0	10	Bani Sa'd	0	10	0	10	West	Wadi Al Jawf	Bani Sa'd
0	10	0	5	Bani Sa'd	0	10	0	5	Bani Sa'd	0	10	0	5	Bani Sa'd	0	10	0	5	West	Kahla	Bani Sa'd
0	9	0	10	Bani Sa'd	0	9	0	10	Bani Sa'd	0	9	0	10	Bani Sa'd	0	9	0	10	West	Al Wednah	Bani Sa'd
0	10	0	10	Bani Sa'd	0	10	0	10	Bani Sa'd	0	10	0	10	Bani Sa'd	0	10	0	10	West	Al Muadah	Bani Sa'd
0	19	0	6	Bani Sa'd	0	16	0	6	Bani Sa'd	0	16	0	9	Bani Sa'd	0	16	0	9	West	Kherfi	Bani Sa'd

Geographical data at the populated area level

The nearest city or village with a hospital					The nearest town or village that have a care center					The nearest town or village that have an education					Distance (Km) - type of road				Direction	Populated area	Emirate or governorate or municipality
Distance (Km) - type of road				City or village	Distance (Km) - type of road				City or village	Distance (Km) - type of road				City or village							
Sea route	Rough	Easy	asphalt		Sea route	Rough	Easy	asphalt		Sea route	Rough	Easy	asphalt		Sea route	Rough	Easy	asphalt			
0	16	0	10	Bani Sa'd	0	16	0	10	Bani Sa'd	0	16	0	10	Bani Sa'd	0	16	0	10	West	As-Suwaidaa	Bani Sa'd
0	21	0	10	Bani Sa'd	0	21	0	10	Bani Sa'd	0	21	0	10	Bani Sa'd	0	21	0	10	West	Hamra	Bani Sa'd
0	19	0	13	Bani Sa'd	0	19	0	13	Bani Sa'd	0	19	0	13	Bani Sa'd	0	19	0	13	West	Ar-Rakwah	Bani Sa'd
0	21	0	35	Bani Sa'd	0	21	0	0	Bani Sa'd	0	21	0	0	Bani Sa'd	0	21	0	35	West	Al Aylah	Bani Sa'd
0	46	0	15	Bani Sa'd	0	28	0	0	Bani Sa'd	0	28	0	0	Bani Sa'd	0	46	0	15	West	Katafar	Bani Sa'd
0	32	0	25	Bani Sa'd	0	23	0	0	Bani Sa'd	0	23	0	0	Bani Sa'd	0	32	0	25	West	Al Qalaah	Bani Sa'd
0	24	0	34	Bani Sa'd	0	24	0	0	Bani Sa'd	0	24	0	0	Bani Sa'd	0	24	0	34	West	Al Lasab	Bani Sa'd
0	33	0	25	Bani Sa'd	0	24	0	0	Bani Sa'd	0	24	0	0	Bani Sa'd	0	33	0	25	West	Al Washelah	Bani Sa'd
0	0	0	10	Bani Sa'd	0	0	0	2	Bani Sa'd	0	0	0	2	Bani Sa'd	0	0	0	10	South	Al Kashamah	Bani Sa'd
0	7	0	15	Bani Sa'd	0	7	0	15	Bani Sa'd	0	6	0	0	Bani Sa'd	0	7	0	15	West	Om Al Osh	Bani Sa'd

Geographical data at the populated area level

The nearest city or village with a hospital				The nearest town or village that have a care center					The nearest town or village that have an education					Distance (Km) - type of road				Direction	Populated area	Emirate or governorate or municipality	
Distance (Km) - type of road				City or village	Distance (Km) - type of road				City or village	Distance (Km) - type of road											City or village
Sea route	Rough	Easy	asphalt		Sea route	Rough	Easy	asphalt		Sea route	Rough	Easy	asphalt	Sea route	Rough	Easy	asphalt				
0	0	0	0		0	0	0	0		0	0	0	0		0	0	0	160	South	Al Jawman	Alqarei Bani Malik
0	0	0	1	Alqarei Bani Malik	0	0	0	1	Alqarei Bani Malik	0	0	0	1	Alqarei Bani Malik	0	0	0	1	East	Al Qurei Al Qadeem	Alqarei Bani Malik
0	0	0	1	Alqarei Bani Malik	0	0	0	1	Alqarei Bani Malik	0	0	0	0	Alqarei Bani Malik	0	0	0	1	North	Al Khadaren	Alqarei Bani Malik
0	0	0	1	Alqarei Bani Malik	0	0	0	1	Alqarei Bani Malik	0	0	0	1	Alqarei Bani Malik	0	0	0	1	East	Al Hadi	Alqarei Bani Malik
0	0	0	1	Alqarei Bani Malik	0	0	0	1	Alqarei Bani Malik	0	0	0	1	Alqarei Bani Malik	0	0	0	1	East	Ad-Daalma	Alqarei Bani Malik
0	0	1	0	Alqarei Bani Malik	0	0	1	0	Alqarei Bani Malik	0	0	1	0	Alqarei Bani Malik	0	0	1	0	North	Al Honood As-Sulaimanyah	Alqarei Bani Malik
0	0	2	0	Alqarei Bani Malik	0	0	2	0	Alqarei Bani Malik	0	0	1	0	Alqarei Bani Malik	0	0	2	0	North	Al Qorin	Alqarei Bani Malik
0	2	0	1	Alqarei Bani Malik	0	2	0	1	Alqarei Bani Malik	0	2	0	0	Alqarei Bani Malik	0	2	0	1	West	Shabbah	Alqarei Bani Malik
0	0	2	1	Alqarei Bani Malik	0	0	2	1	Alqarei Bani Malik	0	0	2	1	Alqarei Bani Malik	0	0	2	1	North	Az-Zahrah	Alqarei Bani Malik
0	0	0	2	Alqarei Bani Malik	0	0	0	2	Alqarei Bani Malik	0	0	0	2	Alqarei Bani Malik	0	0	0	2	North	Ar-Rawajehah (Al Ain)	Alqarei Bani Malik

Geographical data at the populated area level

The nearest city or village with a hospital					The nearest town or village that have a care center					The nearest town or village that have an education					Distance (Km) - type of road				Direction	Populated area	Emirate or governorate or municipality
Distance (Km) - type of road				City or village	Distance (Km) - type of road				City or village	Distance (Km) - type of road				City or village							
Sea route	Rough	Easy	asphalt		Sea route	Rough	Easy	asphalt		Sea route	Rough	Easy	asphalt		Sea route	Rough	Easy	asphalt			
0	0	0	2	Alqarei Bani Malik	0	0	0	2	Alqarei Bani Malik	0	0	0	2	Alqarei Bani Malik	0	0	0	2	North	Al Quzaah	Alqarei Bani Malik
0	0	0	2	Alqarei Bani Malik	0	0	0	2	Alqarei Bani Malik	0	0	0	2	Alqarei Bani Malik	0	0	0	2	North	Al Qarn	Alqarei Bani Malik
0	0	3	0	Alqarei Bani Malik	0	0	3	0	Alqarei Bani Malik	0	0	3	0	Alqarei Bani Malik	0	0	3	0	North	Ar-Ruyaah	Alqarei Bani Malik
0	0	0	3	Alqarei Bani Malik	0	0	0	3	Alqarei Bani Malik	0	0	0	3	Alqarei Bani Malik	0	0	0	3	North	As-Sukhayrah	Alqarei Bani Malik
0	0	0	3	Alqarei Bani Malik	0	0	0	3	Alqarei Bani Malik	0	0	0	3	Alqarei Bani Malik	0	0	0	3	North	Al Jababer (Al Jamei)	Alqarei Bani Malik
0	0	0	2	Alqarei Bani Malik	0	0	0	2	Alqarei Bani Malik	0	0	0	2	Alqarei Bani Malik	0	0	0	2	North	Al Qunaybah	Alqarei Bani Malik
0	0	0	2	Alqarei Bani Malik	0	0	0	2	Alqarei Bani Malik	0	0	0	2	Alqarei Bani Malik	0	0	0	2	North	Al Asaferah	Alqarei Bani Malik
0	0	0	3	Alqarei Bani Malik	0	0	0	3	Alqarei Bani Malik	0	0	0	3	Alqarei Bani Malik	0	0	0	3	North	Al Qatrah	Alqarei Bani Malik
0	0	0	3	Alqarei Bani Malik	0	0	0	3	Alqarei Bani Malik	0	0	0	3	Alqarei Bani Malik	0	0	0	3	North	Al Ased	Alqarei Bani Malik
0	0	1	3	Alqarei Bani Malik	0	0	1	3	Alqarei Bani Malik	0	0	1	3	Alqarei Bani Malik	0	0	1	3	North	Al Khedr	Alqarei Bani Malik

Geographical data at the populated area level

The nearest city or village with a hospital					The nearest town or village that have a care center					The nearest town or village that have an education					Distance (Km) - type of road				Direction	Populated area	Emirate or governorate or municipality
Distance (Km) - type of road				City or village	Distance (Km) - type of road				City or village	Distance (Km) - type of road				City or village							
Sea route	Rough	Easy	asphalt		Sea route	Rough	Easy	asphalt		Sea route	Rough	Easy	asphalt		Sea route	Rough	Easy	asphalt			
0	0	1	3	Alqarei Bani Malik	0	0	1	3	Alqarei Bani Malik	0	0	1	3	Alqarei Bani Malik	0	0	1	3	North	Al Farades	Alqarei Bani Malik
0	0	1	3	Alqarei Bani Malik	0	0	1	3	Alqarei Bani Malik	0	0	1	3	Alqarei Bani Malik	0	0	1	3	North	Al Abdel-Hadi	Alqarei Bani Malik
0	0	1	3	Alqarei Bani Malik	0	0	1	3	Alqarei Bani Malik	0	0	1	3	Alqarei Bani Malik	0	0	1	3	North	Al Azeb	Alqarei Bani Malik
0	0	1	3	Alqarei Bani Malik	0	0	1	3	Alqarei Bani Malik	0	0	1	3	Alqarei Bani Malik	0	0	1	3	North	Al Mafateeh	Alqarei Bani Malik
0	0	1	3	Alqarei Bani Malik	0	0	1	3	Alqarei Bani Malik	0	0	1	3	Alqarei Bani Malik	0	0	1	3	North	Al Hedya	Alqarei Bani Malik
0	0	1	3	Alqarei Bani Malik	0	0	1	3	Alqarei Bani Malik	0	0	1	3	Alqarei Bani Malik	0	0	1	3	North	As-Salaf	Alqarei Bani Malik
0	0	0	7	Alqarei Bani Malik	0	0	0	7	Alqarei Bani Malik	0	0	0	7	Alqarei Bani Malik	0	0	0	7	North	Al Ghaerah	Alqarei Bani Malik
0	0	0	7	Alqarei Bani Malik	0	0	0	7	Alqarei Bani Malik	0	0	0	2	Alqarei Bani Malik	0	0	0	7	North	Om Al Hakak	Alqarei Bani Malik
0	0	0	7	Alqarei Bani Malik	0	0	0	7	Alqarei Bani Malik	0	0	0	2	Alqarei Bani Malik	0	0	0	7	North	Al Ibrahim	Alqarei Bani Malik
0	0	0	7	Alqarei Bani Malik	0	0	0	7	Alqarei Bani Malik	0	0	0	2	Alqarei Bani Malik	0	0	0	7	North	Ar-Rubaa	Alqarei Bani Malik

The sixteenth services guide 2017_Region Makkah Al Mukarramah

Geographical data at the populated area level

The nearest city or village with a hospital					The nearest town or village that have a care center					The nearest town or village that have an education					Distance (Km) - type of road				Direction	Populated area	Emirate or governorate or municipality
Distance (Km) - type of road				City or village	Distance (Km) - type of road				City or village	Distance (Km) - type of road				City or village							
Sea route	Rough	Easy	asphalt		Sea route	Rough	Easy	asphalt		Sea route	Rough	Easy	asphalt		Sea route	Rough	Easy	asphalt			
0	0	0	7	Alqarei Bani Malik	0	0	0	7	Alqarei Bani Malik	0	0	0	2	Alqarei Bani Malik	0	0	0	7	North	Al Tewal	Alqarei Bani Malik
0	0	0	5	Alqarei Bani Malik	0	0	0	5	Alqarei Bani Malik	0	0	0	1	Alqarei Bani Malik	0	0	0	5	North	Al Hudayeb	Alqarei Bani Malik
0	0	0	6	Alqarei Bani Malik	0	0	0	6	Alqarei Bani Malik	0	0	0	1	Alqarei Bani Malik	0	0	0	6	North	Ash-Shuaib	Alqarei Bani Malik
0	0	3	3	Alqarei Bani Malik	0	0	3	3	Alqarei Bani Malik	0	0	1	0	Alqarei Bani Malik	0	0	3	3	North	Qazeit Al Khudrah	Alqarei Bani Malik
0	0	0	5	Alqarei Bani Malik	0	0	0	5	Alqarei Bani Malik	0	0	0	0		0	0	0	5	North	Al Qudah	Alqarei Bani Malik
0	0	4	3	Alqarei Bani Malik	0	0	4	3	Alqarei Bani Malik	0	0	2	0	Alqarei Bani Malik	0	0	4	3	North	Ad-Dar (Al Hayzaa)	Alqarei Bani Malik
0	0	4	3	Alqarei Bani Malik	0	0	4	3	Alqarei Bani Malik	0	0	2	0	Alqarei Bani Malik	0	0	4	3	North	Al Faous (Al Halah)	Alqarei Bani Malik
0	0	5	3	Alqarei Bani Malik	0	0	5	3	Alqarei Bani Malik	0	0	2	0	Alqarei Bani Malik	0	0	5	3	North	Shuab Saleh	Alqarei Bani Malik
0	0	5	3	Alqarei Bani Malik	0	0	5	3	Alqarei Bani Malik	0	0	3	0	Alqarei Bani Malik	0	0	5	3	North	Al Qarou	Alqarei Bani Malik
0	0	0	8	Alqarei Bani Malik	0	0	0	8	Alqarei Bani Malik	0	0	0	3	Alqarei Bani Malik	0	0	0	8	North	Al Kazamah	Alqarei Bani Malik

The sixteenth services guide 2017_Region Makkah Al Mukarramah

Geographical data at the populated area level

The nearest city or village with a hospital					The nearest town or village that have a care center					The nearest town or village that have an education					Distance (Km) - type of road				Direction	Populated area	Emirate or governorate or municipality
Distance (Km) - type of road				City or village	Distance (Km) - type of road				City or village	Distance (Km) - type of road				City or village							
Sea route	Rough	Easy	asphalt		Sea route	Rough	Easy	asphalt		Sea route	Rough	Easy	asphalt		Sea route	Rough	Easy	asphalt			
0	0	5	3	Alqarei Bani Malik	0	0	5	3	Alqarei Bani Malik	0	0	3	0	Alqarei Bani Malik	0	0	5	3	North	Al Moalah	Alqarei Bani Malik
0	0	0	8	Alqarei Bani Malik	0	0	0	8	Alqarei Bani Malik	0	0	0	3	Alqarei Bani Malik	0	0	0	8	North	Al Araq	Alqarei Bani Malik
0	0	0	8	Alqarei Bani Malik	0	0	0	8	Alqarei Bani Malik	0	0	0	3	Alqarei Bani Malik	0	0	0	8	North	Ash-Shafa Al Ahmar	Alqarei Bani Malik
0	0	0	11	Alqarei Bani Malik	0	0	0	11	Alqarei Bani Malik	0	0	0	11	Alqarei Bani Malik	0	0	0	11	Northwest	An-Najmah	Alqarei Bani Malik
0	0	0	10	Alqarei Bani Malik	0	0	0	10	Alqarei Bani Malik	0	0	0	10	Alqarei Bani Malik	0	0	0	10	Northwest	Heyad	Alqarei Bani Malik
0	0	0	11	Alqarei Bani Malik	0	0	0	11	Alqarei Bani Malik	0	0	0	11	Alqarei Bani Malik	0	0	0	11	Northwest	Ar-Rubayah	Alqarei Bani Malik
0	0	0	11	Alqarei Bani Malik	0	0	0	11	Alqarei Bani Malik	0	0	0	11	Alqarei Bani Malik	0	0	0	11	Northwest	Al Qarah	Alqarei Bani Malik
0	0	0	12	Alqarei Bani Malik	0	0	0	12	Alqarei Bani Malik	0	0	0	12	Alqarei Bani Malik	0	0	0	12	Northwest	Al Qara	Alqarei Bani Malik
0	0	0	12	Alqarei Bani Malik	0	0	0	12	Alqarei Bani Malik	0	0	0	12	Alqarei Bani Malik	0	0	0	12	Northwest	Al Hadab	Alqarei Bani Malik
0	0	0	11	Alqarei Bani Malik	0	0	0	11	Alqarei Bani Malik	0	0	0	11	Alqarei Bani Malik	0	0	0	11	Northwest	Qazeit Rashid	Alqarei Bani Malik

Geographical data at the populated area level

The nearest city or village with a hospital					The nearest town or village that have a care center					The nearest town or village that have an education					Distance (Km) - type of road				Direction	Populated area	Emirate or governorate or municipality
Distance (Km) - type of road				City or village	Distance (Km) - type of road				City or village	Distance (Km) - type of road				City or village							
Sea route	Rough	Easy	asphalt		Sea route	Rough	Easy	asphalt		Sea route	Rough	Easy	asphalt		Sea route	Rough	Easy	asphalt			
0	0	0	12	Alqarei Bani Malik	0	0	0	12	Alqarei Bani Malik	0	0	0	12	Alqarei Bani Malik	0	0	0	12	Northwest	Ad-Dar	Alqarei Bani Malik
0	0	0	12	Alqarei Bani Malik	0	0	0	12	Alqarei Bani Malik	0	0	0	12	Alqarei Bani Malik	0	0	0	12	Northwest	Hamran	Alqarei Bani Malik
0	0	0	12	Alqarei Bani Malik	0	0	0	12	Alqarei Bani Malik	0	0	0	12	Alqarei Bani Malik	0	0	0	12	Northwest	Al Kamaheen	Alqarei Bani Malik
0	0	0	12	Alqarei Bani Malik	0	0	0	12	Alqarei Bani Malik	0	0	0	12	Alqarei Bani Malik	0	0	0	12	Northwest	Al-Jabrah	Alqarei Bani Malik
0	0	0	12	Alqarei Bani Malik	0	0	0	12	Alqarei Bani Malik	0	0	0	12	Alqarei Bani Malik	0	0	0	12	Northwest	Ar-Rahwah	Alqarei Bani Malik
0	0	0	12	Alqarei Bani Malik	0	0	0	12	Alqarei Bani Malik	0	0	0	12	Alqarei Bani Malik	0	0	0	12	Northwest	At-Tabaqah	Alqarei Bani Malik
0	0	0	11	Alqarei Bani Malik	0	0	0	11	Alqarei Bani Malik	0	0	0	11	Alqarei Bani Malik	0	0	0	11	Northwest	Ar-Rubaa	Alqarei Bani Malik
0	0	0	11	Alqarei Bani Malik	0	0	0	11	Alqarei Bani Malik	0	0	0	11	Alqarei Bani Malik	0	0	0	11	Northwest	Al Badwan	Alqarei Bani Malik
0	0	0	13	Alqarei Bani Malik	0	0	0	13	Alqarei Bani Malik	0	0	0	13	Alqarei Bani Malik	0	0	0	13	Northwest	As-Samadah	Alqarei Bani Malik
0	0	0	13	Alqarei Bani Malik	0	0	0	13	Alqarei Bani Malik	0	0	0	13	Alqarei Bani Malik	0	0	0	13	Northwest	Qazeit Al Manaqeesh	Alqarei Bani Malik

The sixteenth services guide 2017_Region Makkah Al Mukarramah

Geographical data at the populated area level

The nearest city or village with a hospital					The nearest town or village that have a care center					The nearest town or village that have an education					Distance (Km) - type of road				Direction	Populated area	Emirate or governorate or municipality
Distance (Km) - type of road				City or village	Distance (Km) - type of road				City or village	Distance (Km) - type of road				City or village							
Sea route	Rough	Easy	asphalt		Sea route	Rough	Easy	asphalt		Sea route	Rough	Easy	asphalt		Sea route	Rough	Easy	asphalt			
0	0	0	13	Alqarei Bani Malik	0	0	0	13	Alqarei Bani Malik	0	0	0	13	Alqarei Bani Malik	0	0	0	13	Northwest	Al Hasnaa village	Alqarei Bani Malik
0	0	0	12	Alqarei Bani Malik	0	0	0	12	Alqarei Bani Malik	0	0	0	12	Alqarei Bani Malik	0	0	0	12	Northwest	Al Qaryah (Saaban)	Alqarei Bani Malik
0	2	0	10	Alqarei Bani Malik	0	2	0	10	Alqarei Bani Malik	0	0	0	9	Alqarei Bani Malik	0	2	0	10	West	Al Halaqah	Alqarei Bani Malik
0	2	0	11	Alqarei Bani Malik	0	2	0	11	Alqarei Bani Malik	0	2	0	8	Alqarei Bani Malik	0	2	0	11	West	Al Mahreq (Betalyani)	Alqarei Bani Malik
0	0	0	3	Alqarei Bani Malik	0	0	0	3	Alqarei Bani Malik	0	0	0	1	Alqarei Bani Malik	0	0	0	3	Southwest	Shuab bani Duhayem	Alqarei Bani Malik
0	2	0	1	Alqarei Bani Malik	0	2	0	1	Alqarei Bani Malik	0	1	0	0	Alqarei Bani Malik	0	2	0	1	West	Al Basirah	Alqarei Bani Malik
0	0	0	3	Alqarei Bani Malik	0	0	0	3	Alqarei Bani Malik	0	0	0	1	Alqarei Bani Malik	0	0	0	3	West	Qumayhah	Alqarei Bani Malik
0	0	0	4	Alqarei Bani Malik	0	0	0	4	Alqarei Bani Malik	0	0	0	1	Alqarei Bani Malik	0	0	0	4	West	Qawshah	Alqarei Bani Malik
0	0	0	3	Alqarei Bani Malik	0	0	0	3	Alqarei Bani Malik	0	0	0	0	Alqarei Bani Malik	0	0	0	3	West	As-Safh	Alqarei Bani Malik
0	2	0	1	Alqarei Bani Malik	0	2	0	1	Alqarei Bani Malik	0	1	0	0	Alqarei Bani Malik	0	2	0	1	West	Al Hadaremeh villages	Alqarei Bani Malik

Geographical data at the populated area level

The nearest city or village with a hospital					The nearest town or village that have a care center					The nearest town or village that have an education					Distance (Km) - type of road				Direction	Populated area	Emirate or governorate or municipality
Distance (Km) - type of road				City or village	Distance (Km) - type of road				City or village	Distance (Km) - type of road				City or village							
Sea route	Rough	Easy	asphalt		Sea route	Rough	Easy	asphalt		Sea route	Rough	Easy	asphalt		Sea route	Rough	Easy	asphalt			
0	0	0	2	Alqarei Bani Malik	0	0	0	2	Alqarei Bani Malik	0	0	0	1	Alqarei Bani Malik	0	0	0	2	West	Qaqedah	Alqarei Bani Malik
0	2	0	3	Alqarei Bani Malik	0	2	0	3	Alqarei Bani Malik	0	2	0	1	Alqarei Bani Malik	0	2	0	3	West	Al Hano	Alqarei Bani Malik
0	0	0	5	Alqarei Bani Malik	0	0	0	5	Alqarei Bani Malik	0	0	0	3	Alqarei Bani Malik	0	0	0	5	West	Qebalah	Alqarei Bani Malik
0	4	0	1	Alqarei Bani Malik	0	4	0	1	Alqarei Bani Malik	0	3	0	0	Alqarei Bani Malik	0	4	0	1	West	Mashnyah	Alqarei Bani Malik
0	0	0	5	Alqarei Bani Malik	0	0	0	0	Alqarei Bani Malik	0	0	0	2	Alqarei Bani Malik	0	0	0	5	Southwest	Daan	Alqarei Bani Malik
0	2	0	4	Alqarei Bani Malik	0	1	0	0	Alqarei Bani Malik	0	1	0	0	Alqarei Bani Malik	0	2	0	4	Southwest	Al Belal	Alqarei Bani Malik
0	1	0	5	Alqarei Bani Malik	0	1	0	0	Alqarei Bani Malik	0	1	0	0	Alqarei Bani Malik	0	1	0	5	Southwest	Ar-Ruhayat	Alqarei Bani Malik
0	1	0	5	Alqarei Bani Malik	0	1	0	1	Alqarei Bani Malik	0	1	0	1	Alqarei Bani Malik	0	1	0	5	Southwest	Al Hazei	Alqarei Bani Malik
0	0	0	7	Alqarei Bani Malik	0	0	0	2	Alqarei Bani Malik	0	0	0	0	Alqarei Bani Malik	0	0	0	7	Southwest	Ash-Shuban (Al Hufrah)	Alqarei Bani Malik
0	0	0	3	Alqarei Bani Malik	0	0	0	3	Alqarei Bani Malik	0	0	0	3	Alqarei Bani Malik	0	0	0	3	Southwest	Al Malad	Alqarei Bani Malik

Geographical data at the populated area level

The nearest city or village with a hospital					The nearest town or village that have a care center					The nearest town or village that have an education					Distance (Km) - type of road				Direction	Populated area	Emirate or governorate or municipality
Distance (Km) - type of road				City or village	Distance (Km) - type of road				City or village	Distance (Km) - type of road				City or village							
Sea route	Rough	Easy	asphalt		Sea route	Rough	Easy	asphalt		Sea route	Rough	Easy	asphalt		Sea route	Rough	Easy	asphalt			
0	5	0	5	Alqarei Bani Malik	0	1	0	0	Alqarei Bani Malik	0	3	0	0	Alqarei Bani Malik	0	5	0	5	Southwest	Etam	Alqarei Bani Malik
0	0	0	10	Alqarei Bani Malik	0	0	0	0	Alqarei Bani Malik	0	0	0	4	Alqarei Bani Malik	0	0	0	10	Southwest	Auba	Alqarei Bani Malik
0	0	0	11	Alqarei Bani Malik	0	0	0	2	Alqarei Bani Malik	0	0	0	4	Alqarei Bani Malik	0	0	0	11	Southwest	Al Guryaa	Alqarei Bani Malik
0	0	0	12	Alqarei Bani Malik	0	0	0	3	Alqarei Bani Malik	0	0	0	5	Alqarei Bani Malik	0	0	0	12	Southwest	Al Hadab bani Saad	Alqarei Bani Malik
0	0	0	12	Alqarei Bani Malik	0	0	0	3	Alqarei Bani Malik	0	0	0	5	Alqarei Bani Malik	0	0	0	12	Southwest	Al Abalah	Alqarei Bani Malik
0	0	0	11	Alqarei Bani Malik	0	0	0	2	Alqarei Bani Malik	0	0	0	3	Alqarei Bani Malik	0	0	0	11	Southwest	Al Hedah	Alqarei Bani Malik
0	1	0	4	Alqarei Bani Malik	0	1	0	4	Alqarei Bani Malik	0	1	0	2	Alqarei Bani Malik	0	1	0	4	Southwest	Al Ush	Alqarei Bani Malik
0	0	0	6	Alqarei Bani Malik	0	0	0	4	Alqarei Bani Malik	0	0	0	2	Alqarei Bani Malik	0	0	0	6	Southwest	Ash-Shalaa	Alqarei Bani Malik
0	0	0	7	Alqarei Bani Malik	0	0	0	3	Alqarei Bani Malik	0	0	0	1	Alqarei Bani Malik	0	0	0	7	Southwest	Al Afraa	Alqarei Bani Malik
0	0	0	7	Alqarei Bani Malik	0	0	0	3	Alqarei Bani Malik	0	0	0	1	Alqarei Bani Malik	0	0	0	7	Southwest	Al Muqlei	Alqarei Bani Malik

The sixteenth services guide 2017_Region Makkah Al Mukarramah

Geographical data at the populated area level

The nearest city or village with a hospital					The nearest town or village that have a care center					The nearest town or village that have an education					Distance (Km) - type of road				Direction	Populated area	Emirate or governorate or municipality
Distance (Km) - type of road				City or village	Distance (Km) - type of road				City or village	Distance (Km) - type of road				City or village							
Sea route	Rough	Easy	asphalt		Sea route	Rough	Easy	asphalt		Sea route	Rough	Easy	asphalt		Sea route	Rough	Easy	asphalt			
0	0	0	8	Alqarei Bani Malik	0	0	0	3	Alqarei Bani Malik	0	0	0	2	Alqarei Bani Malik	0	0	0	8	Southwest	Alqamah	Alqarei Bani Malik
0	0	0	1	Alqarei Bani Malik	0	0	0	1	Alqarei Bani Malik	0	0	0	1	Alqarei Bani Malik	0	0	0	1	South	Al Haif	Alqarei Bani Malik
0	0	0	2	Alqarei Bani Malik	0	0	0	2	Alqarei Bani Malik	0	0	0	2	Alqarei Bani Malik	0	0	0	2	South	Al Jamalana	Alqarei Bani Malik
0	0	2	0	Alqarei Bani Malik	0	0	2	0	Alqarei Bani Malik	0	0	2	0	Alqarei Bani Malik	0	0	2	0	South	Al Gharebah	Alqarei Bani Malik
0	0	1	2	Alqarei Bani Malik	0	0	1	2	Alqarei Bani Malik	0	0	1	2	Alqarei Bani Malik	0	0	1	2	South	Quraish	Alqarei Bani Malik
0	1	0	4	Alqarei Bani Malik	0	1	0	4	Alqarei Bani Malik	0	1	0	1	Alqarei Bani Malik	0	1	0	4	South	Balasa	Alqarei Bani Malik
0	0	0	6	Alqarei Bani Malik	0	0	0	6	Alqarei Bani Malik	0	0	0	1	Alqarei Bani Malik	0	0	0	6	South	Al Wahsah	Alqarei Bani Malik
0	0	2	4	Alqarei Bani Malik	0	0	2	4	Alqarei Bani Malik	0	0	1	0	Alqarei Bani Malik	0	0	2	4	South	Al Mosen	Alqarei Bani Malik
0	0	0	7	Alqarei Bani Malik	0	0	0	7	Alqarei Bani Malik	0	0	0	0	Alqarei Bani Malik	0	0	0	7	South	Al Ghalyah	Alqarei Bani Malik
0	0	0	7	Alqarei Bani Malik	0	0	0	7	Alqarei Bani Malik	0	0	0	0	Alqarei Bani Malik	0	0	0	7	South	Al Marwah	Alqarei Bani Malik

The sixteenth services guide 2017_Region Makkah Al Mukarramah

Geographical data at the populated area level

The nearest city or village with a hospital					The nearest town or village that have a care center					The nearest town or village that have an education					Distance (Km) - type of road				Direction	Populated area	Emirate or governorate or municipality
Distance (Km) - type of road				City or village	Distance (Km) - type of road				City or village	Distance (Km) - type of road				City or village							
Sea route	Rough	Easy	asphalt		Sea route	Rough	Easy	asphalt		Sea route	Rough	Easy	asphalt		Sea route	Rough	Easy	asphalt			
0	0	1	6	Alqarei Bani Malik	0	0	1	6	Alqarei Bani Malik	0	0	1	0	Alqarei Bani Malik	0	0	1	6	South	Al Hadab	Alqarei Bani Malik
0	1	0	8	Alqarei Bani Malik	0	1	0	8	Alqarei Bani Malik	0	1	0	0	Alqarei Bani Malik	0	1	0	8	South	Al Taraf	Alqarei Bani Malik
0	0	0	8	Alqarei Bani Malik	0	0	0	8	Alqarei Bani Malik	0	0	0	1	Alqarei Bani Malik	0	0	0	8	South	Quraythah (Ad-Darah)	Alqarei Bani Malik
0	0	0	10	Alqarei Bani Malik	0	0	0	10	Alqarei Bani Malik	0	0	0	3	Alqarei Bani Malik	0	0	0	10	South	Al Qaa	Alqarei Bani Malik
0	2	0	8	Alqarei Bani Malik	0	2	0	8	Alqarei Bani Malik	0	2	0	1	Alqarei Bani Malik	0	2	0	8	South	Al Mudhah	Alqarei Bani Malik
0	2	0	8	Alqarei Bani Malik	0	2	0	8	Alqarei Bani Malik	0	2	0	1	Alqarei Bani Malik	0	2	0	8	South	An-Nawlah	Alqarei Bani Malik
0	2	0	10	Alqarei Bani Malik	0	2	0	10	Alqarei Bani Malik	0	2	0	3	Alqarei Bani Malik	0	2	0	10	South	Jabal Rahfah	Alqarei Bani Malik
0	2	0	10	Alqarei Bani Malik	0	2	0	10	Alqarei Bani Malik	0	2	0	3	Alqarei Bani Malik	0	2	0	10	South	Al Hawla	Alqarei Bani Malik
0	2	0	11	Alqarei Bani Malik	0	2	0	11	Alqarei Bani Malik	0	2	0	4	Alqarei Bani Malik	0	2	0	11	South	Hulaifah	Alqarei Bani Malik
0	2	0	11	Alqarei Bani Malik	0	2	0	11	Alqarei Bani Malik	0	2	0	4	Alqarei Bani Malik	0	2	0	11	South	Al Quraya	Alqarei Bani Malik

The sixteenth services guide 2017_Region Makkah Al Mukarramah

Geographical data at the populated area level

The nearest city or village with a hospital					The nearest town or village that have a care center					The nearest town or village that have an education					Distance (Km) - type of road				Direction	Populated area	Emirate or governorate or municipality
Distance (Km) - type of road				City or village	Distance (Km) - type of road				City or village	Distance (Km) - type of road				City or village							
Sea route	Rough	Easy	asphalt		Sea route	Rough	Easy	asphalt		Sea route	Rough	Easy	asphalt		Sea route	Rough	Easy	asphalt			
0	2	0	11	Alqarei Bani Malik	0	2	0	11	Alqarei Bani Malik	0	2	0	4	Alqarei Bani Malik	0	2	0	11	South	Al Abla'	Alqarei Bani Malik
0	2	0	12	Alqarei Bani Malik	0	2	0	12	Alqarei Bani Malik	0	2	0	5	Alqarei Bani Malik	0	2	0	12	South	Al Qunaybah	Alqarei Bani Malik
0	0	0	12	Alqarei Bani Malik	0	0	0	10	Alqarei Bani Malik	0	0	0	7	Alqarei Bani Malik	0	0	0	12	South	Al Khalfan	Alqarei Bani Malik
0	2	0	10	Alqarei Bani Malik	0	2	0	8	Alqarei Bani Malik	0	2	0	5	Alqarei Bani Malik	0	2	0	10	South	Al Oudoul	Alqarei Bani Malik
0	2	0	11	Alqarei Bani Malik	0	2	0	9	Alqarei Bani Malik	0	2	0	6	Alqarei Bani Malik	0	2	0	11	South	Bani Amer	Alqarei Bani Malik
0	2	0	12	Alqarei Bani Malik	0	2	0	10	Alqarei Bani Malik	0	2	0	7	Alqarei Bani Malik	0	2	0	12	South	Qamlan	Alqarei Bani Malik
0	2	0	10	Alqarei Bani Malik	0	2	0	9	Alqarei Bani Malik	0	2	0	5	Alqarei Bani Malik	0	2	0	10	South	Al Oqdah	Alqarei Bani Malik
0	2	0	11	Alqarei Bani Malik	0	2	0	10	Alqarei Bani Malik	0	2	0	6	Alqarei Bani Malik	0	2	0	11	South	Asfah	Alqarei Bani Malik
0	2	0	10	Alqarei Bani Malik	0	2	0	9	Alqarei Bani Malik	0	2	0	6	Alqarei Bani Malik	0	2	0	10	South	Al Qahb	Alqarei Bani Malik
0	2	0	11	Alqarei Bani Malik	0	2	0	10	Alqarei Bani Malik	0	2	0	7	Alqarei Bani Malik	0	2	0	11	South	Al Fudlah	Alqarei Bani Malik

The sixteenth services guide 2017_Region Makkah Al Mukarramah

Geographical data at the populated area level

The nearest city or village with a hospital					The nearest town or village that have a care center					The nearest town or village that have an education					Distance (Km) - type of road				Direction	Populated area	Emirate or governorate or municipality
Distance (Km) - type of road				City or village	Distance (Km) - type of road				City or village	Distance (Km) - type of road				City or village							
Sea route	Rough	Easy	asphalt		Sea route	Rough	Easy	asphalt		Sea route	Rough	Easy	asphalt		Sea route	Rough	Easy	asphalt			
0	0	0	13	Alqarei Bani Malik	0	0	0	12	Alqarei Bani Malik	0	0	0	9	Alqarei Bani Malik	0	0	0	13	South	Al Fuqahaa	Alqarei Bani Malik
0	0	0	14	Alqarei Bani Malik	0	0	0	13	Alqarei Bani Malik	0	0	0	10	Alqarei Bani Malik	0	0	0	14	South	Al Qahsah	Alqarei Bani Malik
0	0	0	15	Alqarei Bani Malik	0	0	0	14	Alqarei Bani Malik	0	0	0	11	Alqarei Bani Malik	0	0	0	15	South	Az-Zaraybah	Alqarei Bani Malik
0	0	0	15	Alqarei Bani Malik	0	0	0	14	Alqarei Bani Malik	0	0	0	11	Alqarei Bani Malik	0	0	0	15	South	Ash-Shashai	Alqarei Bani Malik
0	0	0	15	Alqarei Bani Malik	0	0	0	14	Alqarei Bani Malik	0	0	0	11	Alqarei Bani Malik	0	0	0	15	South	Abdo	Alqarei Bani Malik
0	0	0	20	Alqarei Bani Malik	0	0	0	3	Alqarei Bani Malik	0	0	0	0	Alqarei Bani Malik	0	0	0	20	South	Al Ahlaf	Alqarei Bani Malik
0	0	0	20	Alqarei Bani Malik	0	0	0	3	Alqarei Bani Malik	0	0	0	1	Alqarei Bani Malik	0	0	0	20	South	Kartan	Alqarei Bani Malik
0	0	0	21	Alqarei Bani Malik	0	0	0	4	Alqarei Bani Malik	0	0	0	2	Alqarei Bani Malik	0	0	0	21	South	Al Musalemah	Alqarei Bani Malik
0	0	0	21	Alqarei Bani Malik	0	0	0	4	Alqarei Bani Malik	0	0	0	2	Alqarei Bani Malik	0	0	0	21	South	Ash-Shomol	Alqarei Bani Malik
0	0	0	22	Alqarei Bani Malik	0	0	0	5	Alqarei Bani Malik	0	0	0	3	Alqarei Bani Malik	0	0	0	22	South	Al Marazeq	Alqarei Bani Malik

The sixteenth services guide 2017_Region Makkah Al Mukarramah

Geographical data at the populated area level

The nearest city or village with a hospital					The nearest town or village that have a care center					The nearest town or village that have an education					Distance (Km) - type of road				Direction	Populated area	Emirate or governorate or municipality
Distance (Km) - type of road				City or village	Distance (Km) - type of road				City or village	Distance (Km) - type of road				City or village							
Sea route	Rough	Easy	asphalt		Sea route	Rough	Easy	asphalt		Sea route	Rough	Easy	asphalt		Sea route	Rough	Easy	asphalt			
0	0	0	25	Alqarei Bani Malik	0	0	0	7	Alqarei Bani Malik	0	0	0	5	Alqarei Bani Malik	0	0	0	25	South	Al Saad	Alqarei Bani Malik
0	0	0	25	Alqarei Bani Malik	0	0	0	7	Alqarei Bani Malik	0	0	0	5	Alqarei Bani Malik	0	0	0	25	South	Al Balasad	Alqarei Bani Malik
0	0	0	25	Alqarei Bani Malik	0	0	0	7	Alqarei Bani Malik	0	0	0	5	Alqarei Bani Malik	0	0	0	25	South	Al Bashir	Alqarei Bani Malik
0	0	0	25	Alqarei Bani Malik	0	0	0	3	Alqarei Bani Malik	0	0	0	1	Alqarei Bani Malik	0	0	0	25	South	As-Salateen	Alqarei Bani Malik
0	2	0	24	Alqarei Bani Malik	0	2	0	6	Alqarei Bani Malik	0	2	0	4	Alqarei Bani Malik	0	2	0	24	South	Shuryan	Alqarei Bani Malik
0	2	0	24	Alqarei Bani Malik	0	2	0	6	Alqarei Bani Malik	0	2	0	4	Alqarei Bani Malik	0	2	0	24	South	Ar-Rahawayn	Alqarei Bani Malik
0	2	0	25	Alqarei Bani Malik	0	2	0	7	Alqarei Bani Malik	0	2	0	5	Alqarei Bani Malik	0	2	0	25	South	Al Ateq	Alqarei Bani Malik
0	2	0	25	Alqarei Bani Malik	0	2	0	7	Alqarei Bani Malik	0	2	0	5	Alqarei Bani Malik	0	2	0	25	South	Al Humayraa	Alqarei Bani Malik
0	2	0	26	Alqarei Bani Malik	0	2	0	7	Alqarei Bani Malik	0	2	0	6	Alqarei Bani Malik	0	2	0	26	South	Az-Zanadah	Alqarei Bani Malik
0	2	0	26	Alqarei Bani Malik	0	2	0	7	Alqarei Bani Malik	0	2	0	6	Alqarei Bani Malik	0	2	0	26	South	Al Arfat	Alqarei Bani Malik

The sixteenth services guide 2017_Region Makkah Al Mukarramah

Geographical data at the populated area level

The nearest city or village with a hospital					The nearest town or village that have a care center					The nearest town or village that have an education					Distance (Km) - type of road				Direction	Populated area	Emirate or governorate or municipality
Distance (Km) - type of road				City or village	Distance (Km) - type of road				City or village	Distance (Km) - type of road				City or village							
Sea route	Rough	Easy	asphalt		Sea route	Rough	Easy	asphalt		Sea route	Rough	Easy	asphalt		Sea route	Rough	Easy	asphalt			
0	2	0	13	Alqarei Bani Malik	0	2	0	0	Alqarei Bani Malik	0	0	0	0		0	2	0	13	South	Al Qara	Alqarei Bani Malik
0	0	0	15	Alqarei Bani Malik	0	0	0	0	Alqarei Bani Malik	0	0	0	1	Alqarei Bani Malik	0	0	0	15	South	Al Bou	Alqarei Bani Malik
0	0	0	15	Alqarei Bani Malik	0	0	0	1	Alqarei Bani Malik	0	0	0	2	Alqarei Bani Malik	0	0	0	15	South	As-Surayef	Alqarei Bani Malik
0	0	0	16	Alqarei Bani Malik	0	0	0	2	Alqarei Bani Malik	0	0	0	3	Alqarei Bani Malik	0	0	0	16	South	As-Saadah	Alqarei Bani Malik
0	4	0	21	Alqarei Bani Malik	0	3	0	0	Alqarei Bani Malik	0	2	0	0	Alqarei Bani Malik	0	4	0	21	Southeast	Ad-Darah	Alqarei Bani Malik
0	4	0	14	Alqarei Bani Malik	0	4	0	14	Alqarei Bani Malik	0	4	0	14	Alqarei Bani Malik	0	4	0	14	Southeast	Ar-Reyaa	Alqarei Bani Malik
0	4	0	14	Alqarei Bani Malik	0	1	0	0	Alqarei Bani Malik	0	1	0	0	Alqarei Bani Malik	0	4	0	14	Southeast	Mekhraq	Alqarei Bani Malik
0	4	0	14	Alqarei Bani Malik	0	1	0	0	Alqarei Bani Malik	0	1	0	0	Alqarei Bani Malik	0	4	0	14	Southeast	Al Rofayah	Alqarei Bani Malik
0	4	0	14	Alqarei Bani Malik	0	1	0	0	Alqarei Bani Malik	0	1	0	0	Alqarei Bani Malik	0	4	0	14	Southeast	Al Ghares	Alqarei Bani Malik
0	0	0	25	Alqarei Bani Malik	0	0	0	2	Alqarei Bani Malik	0	0	0	1	Alqarei Bani Malik	0	0	0	25	Southeast	Adudah	Alqarei Bani Malik

The sixteenth services guide 2017_Region Makkah Al Mukarramah

Geographical data at the populated area level

The nearest city or village with a hospital					The nearest town or village that have a care center					The nearest town or village that have an education					Distance (Km) - type of road				Direction	Populated area	Emirate or governorate or municipality
Distance (Km) - type of road				City or village	Distance (Km) - type of road				City or village	Distance (Km) - type of road				City or village							
Sea route	Rough	Easy	asphalt		Sea route	Rough	Easy	asphalt		Sea route	Rough	Easy	asphalt		Sea route	Rough	Easy	asphalt			
0	0	3	0	Alqarei Bani Malik	0	0	2	0	Alqarei Bani Malik	0	0	2	0	Alqarei Bani Malik	0	0	3	0	East	Al Hamadah	Alqarei Bani Malik
0	0	4	0	Alqarei Bani Malik	0	0	3	0	Alqarei Bani Malik	0	0	3	0	Alqarei Bani Malik	0	0	4	0	East	Al Qosrah	Alqarei Bani Malik
0	0	6	0	Alqarei Bani Malik	0	0	1	0	Alqarei Bani Malik	0	0	1	0	Alqarei Bani Malik	0	0	6	0	East	Ad-Darayn	Alqarei Bani Malik
0	0	7	0	Alqarei Bani Malik	0	0	0	0		0	0	0	0		0	0	7	0	East	Al Atalah	Alqarei Bani Malik
0	0	7	0	Alqarei Bani Malik	0	0	1	0	Alqarei Bani Malik	0	0	1	0	Alqarei Bani Malik	0	0	7	0	East	Sablan	Alqarei Bani Malik
0	0	8	0	Alqarei Bani Malik	0	0	2	0	Alqarei Bani Malik	0	0	2	0	Alqarei Bani Malik	0	0	8	0	East	Az-Zabarah	Alqarei Bani Malik
0	0	8	0	Alqarei Bani Malik	0	0	2	0	Alqarei Bani Malik	0	0	2	0	Alqarei Bani Malik	0	0	8	0	East	Al Khubatyah	Alqarei Bani Malik
0	0	8	0	Alqarei Bani Malik	0	0	2	0	Alqarei Bani Malik	0	0	2	0	Alqarei Bani Malik	0	0	8	0	East	Ibn Khuzayran	Alqarei Bani Malik
0	10	0	0	Alqarei Bani Malik	0	2	0	0	Alqarei Bani Malik	0	0	0	0		0	10	0	0	East	Rumah (Al Qalaa)	Alqarei Bani Malik
0	10	0	0	Alqarei Bani Malik	0	2	0	0	Alqarei Bani Malik	0	1	0	0	Alqarei Bani Malik	0	10	0	0	East	Al Hudaydah	Alqarei Bani Malik

Geographical data at the populated area level

The nearest city or village with a hospital					The nearest town or village that have a care center					The nearest town or village that have an education					Distance (Km) - type of road				Direction	Populated area	Emirate or governorate or municipality
Distance (Km) - type of road				City or village	Distance (Km) - type of road				City or village	Distance (Km) - type of road				City or village							
Sea route	Rough	Easy	asphalt		Sea route	Rough	Easy	asphalt		Sea route	Rough	Easy	asphalt		Sea route	Rough	Easy	asphalt			
0	10	0	0	Alqarei Bani Malik	0	2	0	0	Alqarei Bani Malik	0	1	0	0	Alqarei Bani Malik	0	10	0	0	East	Al Jaber	Alqarei Bani Malik
0	11	0	0	Alqarei Bani Malik	0	3	0	0	Alqarei Bani Malik	0	2	0	0	Alqarei Bani Malik	0	11	0	0	East	Ar-Rufaah	Alqarei Bani Malik
0	11	0	0	Alqarei Bani Malik	0	3	0	0	Alqarei Bani Malik	0	2	0	0	Alqarei Bani Malik	0	11	0	0	East	Al Hananah	Alqarei Bani Malik
0	12	0	0	Alqarei Bani Malik	0	4	0	0	Alqarei Bani Malik	0	3	0	0	Alqarei Bani Malik	0	12	0	0	East	Al Jumaylah	Alqarei Bani Malik
0	12	0	0	Alqarei Bani Malik	0	4	0	0	Alqarei Bani Malik	0	3	0	0	Alqarei Bani Malik	0	12	0	0	East	Al Jamal	Alqarei Bani Malik
0	12	0	0	Alqarei Bani Malik	0	4	0	0	Alqarei Bani Malik	0	3	0	0	Alqarei Bani Malik	0	12	0	0	East	Halaqet As-Saddayn	Alqarei Bani Malik
0	0	15	0	Alqarei Bani Malik	0	0	4	0	Alqarei Bani Malik	0	0	5	0	Alqarei Bani Malik	0	0	15	0	East	Alaushah	Alqarei Bani Malik
0	15	0	0	Alqarei Bani Malik	0	14	0	0	Alqarei Bani Malik	0	7	0	0	Alqarei Bani Malik	0	15	0	0	East	Qasrah Al Hujrah	Alqarei Bani Malik
0	15	0	0	Alqarei Bani Malik	0	14	0	0	Alqarei Bani Malik	0	7	0	0	Alqarei Bani Malik	0	15	0	0	East	Al-Mahamid	Alqarei Bani Malik
0	15	0	0	Alqarei Bani Malik	0	14	0	0	Alqarei Bani Malik	0	7	0	0	Alqarei Bani Malik	0	15	0	0	East	Al Mulaiha	Alqarei Bani Malik

Geographical data at the populated area level

The nearest city or village with a hospital					The nearest town or village that have a care center					The nearest town or village that have an education					Distance (Km) - type of road				Direction	Populated area	Emirate or governorate or municipality
Distance (Km) - type of road				City or village	Distance (Km) - type of road				City or village	Distance (Km) - type of road				City or village							
Sea route	Rough	Easy	asphalt		Sea route	Rough	Easy	asphalt		Sea route	Rough	Easy	asphalt		Sea route	Rough	Easy	asphalt			
0	15	0	0	Alqarei Bani Malik	0	14	0	0	Alqarei Bani Malik	0	7	0	0	Alqarei Bani Malik	0	15	0	0	East	Abo Zayed	Alqarei Bani Malik
0	16	0	0	Alqarei Bani Malik	0	15	0	0	Alqarei Bani Malik	0	8	0	0	Alqarei Bani Malik	0	16	0	0	East	Ar-Rajamah	Alqarei Bani Malik
0	16	0	0	Alqarei Bani Malik	0	15	0	0	Alqarei Bani Malik	0	8	0	0	Alqarei Bani Malik	0	16	0	0	East	Al Araq	Alqarei Bani Malik
0	18	0	0	Alqarei Bani Malik	0	16	0	0	Alqarei Bani Malik	0	9	0	0	Alqarei Bani Malik	0	18	0	0	East	As-Safa	Alqarei Bani Malik
0	15	0	0	Alqarei Bani Malik	0	15	0	0	Alqarei Bani Malik	0	6	0	0	Alqarei Bani Malik	0	15	0	0	East	Al Fara'	Alqarei Bani Malik
0	18	0	0	Alqarei Bani Malik	0	16	0	0	Alqarei Bani Malik	0	9	0	0	Alqarei Bani Malik	0	18	0	0	East	Al Huda	Alqarei Bani Malik
0	26	0	0	Alqarei Bani Malik	0	25	0	0	Alqarei Bani Malik	0	19	0	0	Alqarei Bani Malik	0	26	0	0	East	Ar-Rahbah	Alqarei Bani Malik
0	25	0	0	Alqarei Bani Malik	0	25	0	0	Alqarei Bani Malik	0	18	0	0	Alqarei Bani Malik	0	25	0	0	East	Rahtha	Alqarei Bani Malik
0	25	0	0	Alqarei Bani Malik	0	25	0	0	Alqarei Bani Malik	0	18	0	0	Alqarei Bani Malik	0	25	0	0	East	Ruhath	Alqarei Bani Malik
0	26	0	0	Alqarei Bani Malik	0	26	0	0	Alqarei Bani Malik	0	19	0	0	Alqarei Bani Malik	0	26	0	0	East	Ather	Alqarei Bani Malik

Geographical data at the populated area level

The nearest city or village with a hospital					The nearest town or village that have a care center					The nearest town or village that have an education					Distance (Km) - type of road				Direction	Populated area	Emirate or governorate or municipality
Distance (Km) - type of road				City or village	Distance (Km) - type of road				City or village	Distance (Km) - type of road				City or village							
Sea route	Rough	Easy	asphalt		Sea route	Rough	Easy	asphalt		Sea route	Rough	Easy	asphalt		Sea route	Rough	Easy	asphalt			
0	25	0	0	Alqarei Bani Malik	0	25	0	0	Alqarei Bani Malik	0	18	0	0	Alqarei Bani Malik	0	25	0	0	East	Al Buqaa	Alqarei Bani Malik
0	25	0	0	Alqarei Bani Malik	0	25	0	0	Alqarei Bani Malik	0	18	0	0	Alqarei Bani Malik	0	25	0	0	East	Weid	Alqarei Bani Malik
0	25	0	0	Alqarei Bani Malik	0	25	0	0	Alqarei Bani Malik	0	18	0	0	Alqarei Bani Malik	0	25	0	0	East	Muqed	Alqarei Bani Malik
0	22	0	0	Alqarei Bani Malik	0	22	0	0	Alqarei Bani Malik	0	15	0	0	Alqarei Bani Malik	0	22	0	0	East	Kayed Al Khalaa	Alqarei Bani Malik
0	17	0	0	Alqarei Bani Malik	0	17	0	0	Alqarei Bani Malik	0	11	0	0	Alqarei Bani Malik	0	17	0	0	East	Al Aghwar	Alqarei Bani Malik
0	5	0	25	Alqarei Bani Malik	0	5	0	10	Alqarei Bani Malik	0	5	0	10	Alqarei Bani Malik	0	5	0	25	East	Al Buhayrah	Alqarei Bani Malik
0	5	0	26	Alqarei Bani Malik	0	5	0	11	Alqarei Bani Malik	0	5	0	11	Alqarei Bani Malik	0	5	0	26	East	Al Hamraa	Alqarei Bani Malik
0	5	0	27	Alqarei Bani Malik	0	5	0	12	Alqarei Bani Malik	0	5	0	12	Alqarei Bani Malik	0	5	0	27	East	Almahana	Alqarei Bani Malik
0	5	0	28	Alqarei Bani Malik	0	5	0	13	Alqarei Bani Malik	0	5	0	13	Alqarei Bani Malik	0	5	0	28	East	Alhuduh	Alqarei Bani Malik
0	0	0	40	Maysan	0	0	0	0		0	0	0	0		0	0	0	35	Southeast	Tareuh Thaqif	Thaqif

Geographical data at the populated area level

The nearest city or village with a hospital					The nearest town or village that have a care center					The nearest town or village that have an education					Distance (Km) - type of road				Direction	Populated area	Emirate or governorate or municipality
Distance (Km) - type of road				City or village	Distance (Km) - type of road				City or village	Distance (Km) - type of road				City or village							
Sea route	Rough	Easy	asphalt		Sea route	Rough	Easy	asphalt		Sea route	Rough	Easy	asphalt		Sea route	Rough	Easy	asphalt			
0	0	0	30	Maysan	0	0	0	2	Thaqif	0	0	0	2	Thaqif	0	0	0	2	Southeast	Alshaeayib	Thaqif
0	0	2	35	Maysan	0	0	2	0	Thaqif	0	0	2	0	Thaqif	0	0	2	0	South	Hathwa	Thaqif
0	0	0	39	Maysan	0	0	0	4	Thaqif	0	0	0	4	Thaqif	0	0	0	4	Southeast	Albarda	Thaqif
0	0	0	39	Maysan	0	0	0	3	Thaqif	0	0	0	3	Thaqif	0	0	0	3	Southeast	Al lasab	Thaqif
0	0	0	37	Maysan	0	0	0	2	Thaqif	0	0	0	2	Thaqif	0	0	0	2	East	Al Ghubayraa	Thaqif
0	0	0	37	Maysan	0	0	0	2	Thaqif	0	0	0	2	Thaqif	0	0	0	2	East	Hamadah	Thaqif
0	0	0	37	Maysan	0	0	0	2	Thaqif	0	0	0	2	Thaqif	0	0	0	2	East	Rei Al Ghanam	Thaqif
0	0	0	37	Maysan	0	0	0	2	Thaqif	0	0	0	2	Thaqif	0	0	0	2	East	Shuab Al Hajar	Thaqif
0	0	0	36	Maysan	0	0	0	1	Thaqif	0	0	0	1	Thaqif	0	0	0	1	East	Shabanah	Thaqif
0	0	0	38	Maysan	0	0	0	3	Thaqif	0	0	0	0		0	0	0	3	North	Serar	Thaqif

Table (33 - 287)

Geographical data at the populated area level

The nearest city or village with a hospital					The nearest town or village that have a care center					The nearest town or village that have an education					Distance (Km) - type of road				Direction	Populated area	Emirate or governorate or municipality
Distance (Km) - type of road				City or village	Distance (Km) - type of road				City or village	Distance (Km) - type of road				City or village							
Sea route	Rough	Easy	asphalt		Sea route	Rough	Easy	asphalt		Sea route	Rough	Easy	asphalt		Sea route	Rough	Easy	asphalt			
0	0	0	37	Maysan	0	0	0	2	Thaqif	0	0	0	1	Thaqif	0	0	0	2	North	Ar-Rawh	Thaqif
0	0	0	41	Maysan	0	0	0	6	Thaqif	0	0	0	2	Thaqif	0	0	0	6	North	Ash-Shahbaa (Al Hashaberah)	Thaqif
0	0	0	40	Maysan	0	0	0	5	Thaqif	0	0	0	2	Thaqif	0	0	0	5	North	Al Wahshah	Thaqif
0	0	0	45	Maysan	0	0	0	0		0	0	0	0		0	0	0	10	North	Almjardh	Thaqif
0	0	0	44	Maysan	0	0	0	1	Thaqif	0	0	0	1	Thaqif	0	0	0	9	North	Taleqi	Thaqif
0	0	0	45	Maysan	0	0	0	1	Thaqif	0	0	0	1	Thaqif	0	0	0	10	North	Al Judad	Thaqif
0	0	0	43	Maysan	0	0	0	2	Thaqif	0	0	0	2	Thaqif	0	0	0	8	North	Al Asalah	Thaqif
0	0	0	40	Maysan	0	0	0	5	Thaqif	0	0	0	2	Thaqif	0	0	0	5	Southwest	Ash-Sherman	Thaqif
0	0	3	37	Maysan	0	0	3	2	Thaqif	0	0	3	0	Thaqif	0	0	3	2	West	Shukr	Thaqif
0	0	3	37	Maysan	0	0	3	2	Thaqif	0	0	3	2	Thaqif	0	0	3	2	West	Al Ased	Thaqif

The sixteenth services guide 2017_Region Makkah Al Mukarramah

Geographical data at the populated area level

The nearest city or village with a hospital					The nearest town or village that have a care center					The nearest town or village that have an education					Distance (Km) - type of road				Direction	Populated area	Emirate or governorate or municipality
Distance (Km) - type of road				City or village	Distance (Km) - type of road				City or village	Distance (Km) - type of road				City or village							
Sea route	Rough	Easy	asphalt		Sea route	Rough	Easy	asphalt		Sea route	Rough	Easy	asphalt		Sea route	Rough	Easy	asphalt			
0	0	0	40	Maysan	0	0	0	5	Thaqif	0	0	0	5	Thaqif	0	0	0	5	West	Alfaraaien	Thaqif
0	0	0	40	Maysan	0	0	0	5	Thaqif	0	0	0	5	Thaqif	0	0	0	5	West	Al Mukhtabi	Thaqif
0	0	0	40	Maysan	0	0	0	5	Thaqif	0	0	0	5	Thaqif	0	0	0	5	West	Az-Zawwah	Thaqif
0	0	0	40	Maysan	0	0	0	5	Thaqif	0	0	0	5	Thaqif	0	0	0	5	West	Al Baqmah	Thaqif
0	0	0	41	Maysan	0	0	0	6	Thaqif	0	0	0	4	Thaqif	0	0	0	6	West	Mudghel	Thaqif
0	0	0	41	Maysan	0	0	0	6	Thaqif	0	0	0	3	Thaqif	0	0	0	6	West	Bin Atti	Thaqif
0	0	0	41	Maysan	0	0	0	6	Thaqif	0	0	0	4	Thaqif	0	0	0	6	West	As-Sar	Thaqif
0	0	0	43	Maysan	0	0	0	3	Thaqif	0	0	0	1	Thaqif	0	0	0	8	West	Khudayrah	Thaqif
0	0	0	43	Maysan	0	0	0	2	Thaqif	0	0	0	1	Thaqif	0	0	0	8	West	Jubail	Thaqif
0	0	0	43	Maysan	0	0	0	2	Thaqif	0	0	0	0		0	0	0	8	West	Al Khalas	Thaqif

Geographical data at the populated area level

The nearest city or village with a hospital					The nearest town or village that have a care center					The nearest town or village that have an education					Distance (Km) - type of road				Direction	Populated area	Emirate or governorate or municipality
Distance (Km) - type of road				City or village	Distance (Km) - type of road				City or village	Distance (Km) - type of road				City or village							
Sea route	Rough	Easy	asphalt		Sea route	Rough	Easy	asphalt		Sea route	Rough	Easy	asphalt		Sea route	Rough	Easy	asphalt			
0	0	0	43	Maysan	0	0	0	2	Thaqif	0	0	0	1	Thaqif	0	0	0	8	West	Al Hasanah	Thaqif
0	0	0	42	Maysan	0	0	0	2	Thaqif	0	0	0	2	Thaqif	0	0	0	7	Southwest	Ash-Shatbat	Thaqif
0	0	0	42	Maysan	0	0	0	2	Thaqif	0	0	0	3	Thaqif	0	0	0	7	Southwest	Al Haran	Thaqif
0	0	0	42	Maysan	0	0	0	2	Thaqif	0	0	0	2	Thaqif	0	0	0	7	Southwest	Zeye	Thaqif
0	0	0	42	Maysan	0	0	0	2	Thaqif	0	0	0	2	Thaqif	0	0	0	7	Southwest	Al Qulah	Thaqif
0	0	0	50	Maysan	0	0	0	15	Thaqif	0	0	0	3	Thaqif	0	0	0	15	Southwest	Al Qaedah	Thaqif
0	0	4	46	Maysan	0	0	4	11	Thaqif	0	0	3	0	Thaqif	0	0	4	11	Southwest	At-Tabaqah	Thaqif
0	0	0	50	Maysan	0	0	0	15	Thaqif	0	0	0	3	Thaqif	0	0	0	15	Southwest	Leikah	Thaqif
0	0	0	47	Maysan	0	0	0	12	Thaqif	0	0	0	0		0	0	0	12	Southwest	Al Huda	Thaqif
0	0	0	43	Maysan	0	0	0	8	Thaqif	0	0	0	6	Thaqif	0	0	0	8	South	Mudkhalah (Az-Zuhrah)	Thaqif

Geographical data at the populated area level

The nearest city or village with a hospital					The nearest town or village that have a care center					The nearest town or village that have an education					Distance (Km) - type of road				Direction	Populated area	Emirate or governorate or municipality
Distance (Km) - type of road				City or village	Distance (Km) - type of road				City or village	Distance (Km) - type of road				City or village							
Sea route	Rough	Easy	asphalt		Sea route	Rough	Easy	asphalt		City or village	Sea route	Rough	Easy		asphalt	City or village	Sea route	Rough	Easy	asphalt	
0	0	0	50	Maysan	0	0	0	6	Thaqif	0	0	0	6	Thaqif	0	0	0	15	West	Muweil	Thaqif
0	0	0	45	Maysan	0	0	0	2	Thaqif	0	0	0	2	Thaqif	0	0	0	10	Southwest	As-Sawda	Thaqif
0	0	0	50	Maysan	0	0	0	7	Thaqif	0	0	0	7	Thaqif	0	0	0	15	Southwest	Al Munaykeb	Thaqif
0	0	0	47	Maysan	0	0	0	2	Thaqif	0	0	0	2	Thaqif	0	0	0	12	West	Al Halah	Thaqif
0	0	0	52	Maysan	0	0	0	8	Thaqif	0	0	0	8	Thaqif	0	0	0	17	Southwest	Rana	Thaqif
0	0	0	52	Maysan	0	0	0	8	Thaqif	0	0	0	8	Thaqif	0	0	0	17	Southwest	Abo Alkaar	Thaqif
0	0	0	52	Maysan	0	0	0	8	Thaqif	0	0	0	8	Thaqif	0	0	0	17	Southwest	An-Nabaa	Thaqif
0	0	0	52	Maysan	0	0	0	8	Thaqif	0	0	0	8	Thaqif	0	0	0	17	Southwest	Laqfah	Thaqif
0	0	0	52	Maysan	0	0	0	8	Thaqif	0	0	0	8	Thaqif	0	0	0	17	Southwest	Khabbah (Al Marw)	Thaqif
0	0	2	48	Maysan	0	0	2	4	Thaqif	0	0	2	4	Thaqif	0	0	2	13	Southwest	Al Hayout	Thaqif

Geographical data at the populated area level

The nearest city or village with a hospital					The nearest town or village that have a care center					The nearest town or village that have an education					Distance (Km) - type of road				Direction	Populated area	Emirate or governorate or municipality
Distance (Km) - type of road				City or village	Distance (Km) - type of road				City or village	Distance (Km) - type of road				City or village							
Sea route	Rough	Easy	asphalt		Sea route	Rough	Easy	asphalt		Sea route	Rough	Easy	asphalt		Sea route	Rough	Easy	asphalt			
0	0	7	44	Maysan	0	0	7	0	Thaqif	0	0	7	0	Thaqif	0	0	7	9	Southwest	As-Salamah (Al Ashfaa)	Thaqif
0	0	0	52	Maysan	0	0	0	8	Thaqif	0	0	0	8	Thaqif	0	0	0	17	Southwest	Al Fakhaz (Al Fakhazayn)	Thaqif
0	0	4	47	Maysan	0	0	4	3	Thaqif	0	0	4	3	Thaqif	0	0	4	12	Southwest	Mawwal	Thaqif
0	0	5	46	Maysan	0	0	5	2	Thaqif	0	0	5	2	Thaqif	0	0	5	11	Southwest	Al Qazf (Al Ghubayraa)	Thaqif
0	0	0	50	Maysan	0	0	0	6	Thaqif	0	0	0	6	Thaqif	0	0	0	15	Southwest	Humayraa	Thaqif
0	0	3	48	Maysan	0	0	3	4	Thaqif	0	0	3	4	Thaqif	0	0	3	13	Southwest	Al Athayeb (Al Qaada)	Thaqif
0	0	3	48	Maysan	0	0	3	4	Thaqif	0	0	3	4	Thaqif	0	0	3	13	Southwest	Damah	Thaqif
0	0	0	45	Maysan	0	0	0	2	Thaqif	0	0	0	2	Thaqif	0	0	0	10	Southwest	Al Ashamah	Thaqif
0	0	0	50	Maysan	0	0	0	6	Thaqif	0	0	0	6	Thaqif	0	0	0	15	Southwest	Al Jenahayn	Thaqif
0	0	0	44	Maysan	0	0	0	0		0	0	0	0		0	0	0	9	West	Qaha wa Ash-Shabaeen	Thaqif

Geographical data at the populated area level

The nearest city or village with a hospital					The nearest town or village that have a care center					The nearest town or village that have an education					Distance (Km) - type of road				Direction	Populated area	Emirate or governorate or municipality
Distance (Km) - type of road				City or village	Distance (Km) - type of road				City or village	Distance (Km) - type of road				City or village							
Sea route	Rough	Easy	asphalt		Sea route	Rough	Easy	asphalt		Sea route	Rough	Easy	asphalt		Sea route	Rough	Easy	asphalt			
0	0	0	45	Maysan	0	0	0	2	Thaqif	0	0	0	2	Thaqif	0	0	0	10	West	Al Mudan	Thaqif
0	0	0	45	Maysan	0	0	0	2	Thaqif	0	0	0	2	Thaqif	0	0	0	10	West	Abo Al Jarn	Thaqif
0	0	0	49	Maysan	0	0	0	5	Thaqif	0	0	0	3	Thaqif	0	0	0	14	West	Al Mudanah	Thaqif
0	0	0	52	Maysan	0	0	0	12	Thaqif	0	0	0	0		0	0	0	17	Northwest	Al Emar	Thaqif
0	0	0	52	Maysan	0	0	0	7	Thaqif	0	0	0	1	Thaqif	0	0	0	17	Northwest	Al Muhawat	Thaqif
0	0	0	52	Maysan	0	0	0	7	Thaqif	0	0	0	1	Thaqif	0	0	0	17	Northwest	Hedab Ad-Dar	Thaqif
0	0	0	55	Maysan	0	0	0	10	Thaqif	0	0	0	3	Thaqif	0	0	0	20	North	Al Leham	Thaqif
0	0	0	55	Maysan	0	0	0	10	Thaqif	0	0	0	3	Thaqif	0	0	0	20	North	As-Saden	Thaqif
0	0	3	52	Maysan	0	0	3	7	Thaqif	0	0	3	0	Thaqif	0	0	3	17	North	Al Arish	Thaqif
0	0	0	15	Alqarei Bani Malik	0	0	0	0		0	0	0	0		0	0	0	42	South	Hedad wa Al Hasabah	Hadad Bani Malik

The sixteenth services guide 2017_Region Makkah Al Mukarramah

Geographical data at the populated area level

The nearest city or village with a hospital					The nearest town or village that have a care center					The nearest town or village that have an education					Distance (Km) - type of road				Direction	Populated area	Emirate or governorate or municipality
Distance (Km) - type of road				City or village	Distance (Km) - type of road				City or village	Distance (Km) - type of road				City or village							
Sea route	Rough	Easy	asphalt		Sea route	Rough	Easy	asphalt		Sea route	Rough	Easy	asphalt		Sea route	Rough	Easy	asphalt			
0	0	2	23	Alqarei Bani Malik	0	0	2	2	Hadad Bani Malik	0	0	2	2	Hadad Bani Malik	0	0	2	2	Southeast	An-Nufayel	Hadad Bani Malik
0	0	0	24	Alqarei Bani Malik	0	0	0	3	Hadad Bani Malik	0	0	0	3	Hadad Bani Malik	0	0	0	3	Northeast	Rawan (Al Aala)	Hadad Bani Malik
0	0	2	23	Alqarei Bani Malik	0	0	2	0	Hadad Bani Malik	0	0	2	0	Hadad Bani Malik	0	0	2	0	East	Ash-Shatabah	Hadad Bani Malik
0	0	0	24	Alqarei Bani Malik	0	0	0	3	Hadad Bani Malik	0	0	0	3	Hadad Bani Malik	0	0	0	3	Northeast	Rawan Al Asfal	Hadad Bani Malik
0	0	0	24	Alqarei Bani Malik	0	0	0	3	Hadad Bani Malik	0	0	0	3	Hadad Bani Malik	0	0	0	3	East	Al Oqdah (Jabal As-Soudan)	Hadad Bani Malik
0	0	0	25	Alqarei Bani Malik	0	0	0	4	Hadad Bani Malik	0	0	0	4	Hadad Bani Malik	0	0	0	4	North	Az-Zuluf	Hadad Bani Malik
0	0	0	25	Alqarei Bani Malik	0	0	0	4	Hadad Bani Malik	0	0	0	4	Hadad Bani Malik	0	0	0	4	North	Al Mashayekh	Hadad Bani Malik
0	0	0	24	Alqarei Bani Malik	0	0	0	3	Hadad Bani Malik	0	0	0	3	Hadad Bani Malik	0	0	0	3	North	Al Jarallah	Hadad Bani Malik
0	0	0	25	Alqarei Bani Malik	0	0	0	4	Hadad Bani Malik	0	0	0	4	Hadad Bani Malik	0	0	0	4	North	Ezzan Omayshah	Hadad Bani Malik
0	0	0	25	Alqarei Bani Malik	0	0	0	4	Hadad Bani Malik	0	0	0	4	Hadad Bani Malik	0	0	0	4	North	Al Khalaf Allah	Hadad Bani Malik

Geographical data at the populated area level

The nearest city or village with a hospital					The nearest town or village that have a care center					The nearest town or village that have an education					Distance (Km) - type of road				Direction	Populated area	Emirate or governorate or municipality
Distance (Km) - type of road				City or village	Distance (Km) - type of road				City or village	Distance (Km) - type of road				City or village							
Sea route	Rough	Easy	asphalt		Sea route	Rough	Easy	asphalt		Sea route	Rough	Easy	asphalt		Sea route	Rough	Easy	asphalt			
0	0	0	24	Alqarei Bani Malik	0	0	0	3	Hadad Bani Malik	0	0	0	3	Hadad Bani Malik	0	0	0	3	North	Al Jahaleen	Hadad Bani Malik
0	0	2	24	Alqarei Bani Malik	0	0	2	3	Hadad Bani Malik	0	0	2	3	Hadad Bani Malik	0	0	2	3	North	Shuab Al Yamani	Hadad Bani Malik
0	0	6	21	Alqarei Bani Malik	0	0	6	0	Hadad Bani Malik	0	0	6	0	Hadad Bani Malik	0	0	6	0	North	Shuab Al Abdan	Hadad Bani Malik
0	0	3	24	Alqarei Bani Malik	0	0	3	3	Hadad Bani Malik	0	0	3	3	Hadad Bani Malik	0	0	3	3	North	Al Mazarei	Hadad Bani Malik
0	0	0	26	Alqarei Bani Malik	0	0	0	5	Hadad Bani Malik	0	0	0	5	Hadad Bani Malik	0	0	0	5	North	Al Uyaynah	Hadad Bani Malik
0	0	6	23	Alqarei Bani Malik	0	0	6	2	Hadad Bani Malik	0	0	0	0	Hadad Bani Malik	0	0	6	2	East	Al Muthnah	Hadad Bani Malik
0	0	0	27	Alqarei Bani Malik	0	0	0	6	Hadad Bani Malik	0	0	0	6	Hadad Bani Malik	0	0	0	6	East	Sabhan	Hadad Bani Malik
0	0	0	29	Alqarei Bani Malik	0	0	0	8	Hadad Bani Malik	0	0	0	8	Hadad Bani Malik	0	0	0	8	East	Al Humaymah	Hadad Bani Malik
0	0	2	28	Alqarei Bani Malik	0	0	2	7	Hadad Bani Malik	0	0	2	7	Hadad Bani Malik	0	0	2	7	East	Awayrah	Hadad Bani Malik
0	0	0	29	Alqarei Bani Malik	0	0	0	8	Hadad Bani Malik	0	0	0	1	Hadad Bani Malik	0	0	0	8	East	Al Jaalan	Hadad Bani Malik

Geographical data at the populated area level

The nearest city or village with a hospital					The nearest town or village that have a care center					The nearest town or village that have an education					Distance (Km) - type of road				Direction	Populated area	Emirate or governorate or municipality
Distance (Km) - type of road				City or village	Distance (Km) - type of road				City or village	Distance (Km) - type of road				City or village							
Sea route	Rough	Easy	asphalt		Sea route	Rough	Easy	asphalt		Sea route	Rough	Easy	asphalt		Sea route	Rough	Easy	asphalt			
0	0	2	29	Alqarei Bani Malik	0	0	2	8	Hadad Bani Malik	0	0	2	0	Hadad Bani Malik	0	0	2	8	East	Husn Al Waqid	Hadad Bani Malik
0	0	2	31	Alqarei Bani Malik	0	0	2	10	Hadad Bani Malik	0	0	2	2	Hadad Bani Malik	0	0	2	10	East	Ibn Jamil	Hadad Bani Malik
0	0	2	31	Alqarei Bani Malik	0	0	2	10	Hadad Bani Malik	0	0	2	2	Hadad Bani Malik	0	0	2	10	East	Al Wadah	Hadad Bani Malik
0	2	0	32	Alqarei Bani Malik	0	2	0	11	Hadad Bani Malik	0	2	0	3	Hadad Bani Malik	0	2	0	11	East	Ash-Shareeh	Hadad Bani Malik
0	0	2	29	Alqarei Bani Malik	0	0	2	8	Hadad Bani Malik	0	0	2	3	Hadad Bani Malik	0	0	2	8	East	Ar-Rawajeh	Hadad Bani Malik
0	0	2	31	Alqarei Bani Malik	0	0	2	10	Hadad Bani Malik	0	0	2	2	Hadad Bani Malik	0	0	2	10	East	Al Qahb	Hadad Bani Malik
0	4	0	31	Alqarei Bani Malik	0	4	0	10	Hadad Bani Malik	0	4	0	1	Hadad Bani Malik	0	4	0	10	East	Sedan Afif	Hadad Bani Malik
0	4	0	32	Alqarei Bani Malik	0	4	0	11	Hadad Bani Malik	0	4	0	2	Hadad Bani Malik	0	4	0	11	East	Al Awwad	Hadad Bani Malik
0	3	0	27	Alqarei Bani Malik	0	3	0	6	Hadad Bani Malik	0	3	0	0	Hadad Bani Malik	0	3	0	6	East	Hulafaa	Hadad Bani Malik
0	4	0	29	Alqarei Bani Malik	0	4	0	8	Hadad Bani Malik	0	4	0	0	Hadad Bani Malik	0	4	0	8	Northeast	Az-Zurqah	Hadad Bani Malik

The sixteenth services guide 2017_Region Makkah Al Mukarramah

Geographical data at the populated area level

The nearest city or village with a hospital					The nearest town or village that have a care center					The nearest town or village that have an education					Distance (Km) - type of road				Direction	Populated area	Emirate or governorate or municipality
Distance (Km) - type of road				City or village	Distance (Km) - type of road				City or village	Distance (Km) - type of road				City or village							
Sea route	Rough	Easy	asphalt		Sea route	Rough	Easy	asphalt		Sea route	Rough	Easy	asphalt		Sea route	Rough	Easy	asphalt			
0	0	0	30	Alqarei Bani Malik	0	0	0	9	Hadad Bani Malik	0	0	0	0		0	0	0	9	South	Al Husna	Hadad Bani Malik
0	0	0	31	Alqarei Bani Malik	0	0	0	3	Hadad Bani Malik	0	0	0	2	Hadad Bani Malik	0	0	0	10	South	Al Amer	Hadad Bani Malik
0	0	0	34	Alqarei Bani Malik	0	0	0	4	Hadad Bani Malik	0	0	0	3	Hadad Bani Malik	0	0	0	13	South	Al Omayrah	Hadad Bani Malik
0	0	0	37	Alqarei Bani Malik	0	0	0	5	Hadad Bani Malik	0	0	0	4	Hadad Bani Malik	0	0	0	14	South	Al Fudlah	Hadad Bani Malik
0	0	0	35	Alqarei Bani Malik	0	0	0	5	Hadad Bani Malik	0	0	0	4	Hadad Bani Malik	0	0	0	14	South	Al Ali	Hadad Bani Malik
0	3	0	33	Alqarei Bani Malik	0	3	0	3	Hadad Bani Malik	0	3	0	2	Hadad Bani Malik	0	3	0	12	South	Al Jabahayn	Hadad Bani Malik
0	3	0	34	Alqarei Bani Malik	0	3	0	3	Hadad Bani Malik	0	3	0	2	Hadad Bani Malik	0	3	0	13	South	Al Obayel	Hadad Bani Malik
0	3	0	34	Alqarei Bani Malik	0	3	0	13	Hadad Bani Malik	0	3	0	2	Hadad Bani Malik	0	3	0	13	South	Al Fara'	Hadad Bani Malik
0	2	0	31	Alqarei Bani Malik	0	2	0	1	Hadad Bani Malik	0	2	0	4	Hadad Bani Malik	0	2	0	10	South	Al Khaimah	Hadad Bani Malik
0	0	0	36	Alqarei Bani Malik	0	0	0	1	Hadad Bani Malik	0	0	0	4	Hadad Bani Malik	0	0	0	15	South	Al Gharesah	Hadad Bani Malik

Geographical data at the populated area level

The nearest city or village with a hospital					The nearest town or village that have a care center					The nearest town or village that have an education					Distance (Km) - type of road				Direction	Populated area	Emirate or governorate or municipality
Distance (Km) - type of road				City or village	Distance (Km) - type of road				City or village	Distance (Km) - type of road				City or village							
Sea route	Rough	Easy	asphalt		Sea route	Rough	Easy	asphalt		Sea route	Rough	Easy	asphalt		Sea route	Rough	Easy	asphalt			
0	0	0	35	Alqarei Bani Malik	0	0	0	2	Hadad Bani Malik	0	0	0	5	Hadad Bani Malik	0	0	0	14	South	Shuryan	Hadad Bani Malik
0	2	0	31	Alqarei Bani Malik	0	2	0	1	Hadad Bani Malik	0	2	0	4	Hadad Bani Malik	0	2	0	10	South	Al Haffar	Hadad Bani Malik
0	2	0	32	Alqarei Bani Malik	0	2	0	2	Hadad Bani Malik	0	2	0	5	Hadad Bani Malik	0	2	0	11	South	Al Qahf	Hadad Bani Malik
0	2	0	31	Alqarei Bani Malik	0	2	0	1	Hadad Bani Malik	0	2	0	4	Hadad Bani Malik	0	2	0	10	South	Sumyan	Hadad Bani Malik
0	0	0	36	Alqarei Bani Malik	0	0	0	0		0	0	0	4	Hadad Bani Malik	0	0	0	15	South	Ad-Dushma	Hadad Bani Malik
0	0	0	38	Alqarei Bani Malik	0	0	0	4	Hadad Bani Malik	0	0	0	8	Hadad Bani Malik	0	0	0	17	South	Al Musaqaah	Hadad Bani Malik
0	0	2	39	Alqarei Bani Malik	0	0	2	3	Hadad Bani Malik	0	0	0	0		0	0	2	18	South	Al Jazyah	Hadad Bani Malik
0	2	0	41	Alqarei Bani Malik	0	2	0	5	Hadad Bani Malik	0	2	0	0	Hadad Bani Malik	0	2	0	20	South	Bada	Hadad Bani Malik
0	0	0	43	Alqarei Bani Malik	0	0	0	7	Hadad Bani Malik	0	0	0	2	Hadad Bani Malik	0	0	0	22	South	Ar-Radamah	Hadad Bani Malik
0	2	0	47	Alqarei Bani Malik	0	2	0	11	Hadad Bani Malik	0	2	0	0	Hadad Bani Malik	0	2	0	26	South	Ash-Shuab	Hadad Bani Malik

Geographical data at the populated area level

The nearest city or village with a hospital					The nearest town or village that have a care center					The nearest town or village that have an education					Distance (Km) - type of road				Direction	Populated area	Emirate or governorate or municipality
Distance (Km) - type of road				City or village	Distance (Km) - type of road				City or village	Distance (Km) - type of road				City or village							
Sea route	Rough	Easy	asphalt		Sea route	Rough	Easy	asphalt		Sea route	Rough	Easy	asphalt		Sea route	Rough	Easy	asphalt			
0	3	0	28	Alqarei Bani Malik	0	3	0	7	Hadad Bani Malik	0	0	0	0		0	3	0	17	South	Ad-Dabaah	Hadad Bani Malik
0	0	0	31	Alqarei Bani Malik	0	0	0	10	Hadad Bani Malik	0	0	0	1	Hadad Bani Malik	0	0	0	20	South	Al Manqab	Hadad Bani Malik
0	2	0	31	Alqarei Bani Malik	0	2	0	8	Hadad Bani Malik	0	2	0	0	Hadad Bani Malik	0	2	0	20	South	Shaqawah	Hadad Bani Malik
0	2	0	29	Alqarei Bani Malik	0	2	0	8	Hadad Bani Malik	0	1	0	0	Hadad Bani Malik	0	2	0	18	South	Shuab Saleh	Hadad Bani Malik
0	2	0	29	Alqarei Bani Malik	0	2	0	8	Hadad Bani Malik	0	1	0	0	Hadad Bani Malik	0	2	0	18	South	Shuab Al Omer	Hadad Bani Malik
0	0	0	41	Alqarei Bani Malik	0	0	0	15	Hadad Bani Malik	0	0	0	15	Hadad Bani Malik	0	0	0	30	South	Al Taraf	Hadad Bani Malik
0	0	0	23	Alqarei Bani Malik	0	0	0	10	Hadad Bani Malik	0	0	0	2	Hadad Bani Malik	0	0	0	32	South	Al Hanesh	Hadad Bani Malik
0	5	0	41	Alqarei Bani Malik	0	5	0	15	Hadad Bani Malik	0	5	0	0	Hadad Bani Malik	0	5	0	30	South	Al Mudarah	Hadad Bani Malik
0	2	0	41	Alqarei Bani Malik	0	2	0	15	Hadad Bani Malik	0	2	0	0	Hadad Bani Malik	0	2	0	30	South	Rei An-Nabaq	Hadad Bani Malik
0	2	0	43	Alqarei Bani Malik	0	2	0	17	Hadad Bani Malik	0	2	0	2	Hadad Bani Malik	0	2	0	32	South	Khabaryn	Hadad Bani Malik

Geographical data at the populated area level

The nearest city or village with a hospital					The nearest town or village that have a care center					The nearest town or village that have an education					Distance (Km) - type of road				Direction	Populated area	Emirate or governorate or municipality
Distance (Km) - type of road				City or village	Distance (Km) - type of road				City or village	Distance (Km) - type of road				City or village							
Sea route	Rough	Easy	asphalt		Sea route	Rough	Easy	asphalt		Sea route	Rough	Easy	asphalt		Sea route	Rough	Easy	asphalt			
0	2	0	42	Alqarei Bani Malik	0	2	0	16	Hadad Bani Malik	0	2	0	31	Hadad Bani Malik	0	2	0	31	South	Turaykham	Hadad Bani Malik
0	2	0	29	Alqarei Bani Malik	0	2	0	2	Hadad Bani Malik	0	2	0	1	Hadad Bani Malik	0	2	0	8	South	Al Mushhaq	Hadad Bani Malik
0	2	0	31	Alqarei Bani Malik	0	2	0	5	Hadad Bani Malik	0	2	0	3	Hadad Bani Malik	0	2	0	10	South	Al Malha	Hadad Bani Malik
0	0	0	29	Alqarei Bani Malik	0	0	0	3	Hadad Bani Malik	0	0	0	2	Hadad Bani Malik	0	0	0	8	South	Al Humlah	Hadad Bani Malik
0	0	0	28	Alqarei Bani Malik	0	0	0	2	Hadad Bani Malik	0	0	0	2	Hadad Bani Malik	0	0	0	7	Southwest	Alyaaseb	Hadad Bani Malik
0	0	0	27	Alqarei Bani Malik	0	0	0	3	Hadad Bani Malik	0	0	0	3	Hadad Bani Malik	0	0	0	6	Southwest	At-Tawmah	Hadad Bani Malik
0	0	0	29	Alqarei Bani Malik	0	0	0	2	Hadad Bani Malik	0	0	0	2	Hadad Bani Malik	0	0	0	8	Southwest	Al Quzayaah	Hadad Bani Malik
0	0	0	28	Alqarei Bani Malik	0	0	0	2	Hadad Bani Malik	0	0	0	2	Hadad Bani Malik	0	0	0	7	Southwest	Al Muqsarah	Hadad Bani Malik
0	0	0	27	Alqarei Bani Malik	0	0	0	4	Hadad Bani Malik	0	0	0	4	Hadad Bani Malik	0	0	0	6	Southwest	Ash-Shazabayah	Hadad Bani Malik
0	3	0	30	Alqarei Bani Malik	0	3	0	5	Hadad Bani Malik	0	3	0	5	Hadad Bani Malik	0	3	0	9	Southwest	Shuab Qadamah	Hadad Bani Malik

Geographical data at the populated area level

The nearest city or village with a hospital					The nearest town or village that have a care center					The nearest town or village that have an education					Distance (Km) - type of road				Direction	Populated area	Emirate or governorate or municipality
Distance (Km) - type of road				City or village	Distance (Km) - type of road				City or village	Distance (Km) - type of road				City or village							
Sea route	Rough	Easy	asphalt		Sea route	Rough	Easy	asphalt		Sea route	Rough	Easy	asphalt		Sea route	Rough	Easy	asphalt			
0	3	0	28	Alqarei Bani Malik	0	3	0	3	Hadad Bani Malik	0	3	0	3	Hadad Bani Malik	0	3	0	7	Southwest	Al Fara'ah	Hadad Bani Malik
0	3	0	26	Alqarei Bani Malik	0	3	0	2	Hadad Bani Malik	0	3	0	2	Hadad Bani Malik	0	3	0	5	Southwest	Al Hawlah	Hadad Bani Malik
0	3	0	30	Alqarei Bani Malik	0	3	0	6	Hadad Bani Malik	0	3	0	6	Hadad Bani Malik	0	3	0	9	Southwest	Al Hamatah	Hadad Bani Malik
0	0	0	28	Alqarei Bani Malik	0	0	0	5	Hadad Bani Malik	0	0	0	5	Hadad Bani Malik	0	0	0	7	Southwest	Ad-Dahamah	Hadad Bani Malik
0	0	0	27	Alqarei Bani Malik	0	0	0	4	Hadad Bani Malik	0	0	0	3	Hadad Bani Malik	0	0	0	6	South	Al Qara	Hadad Bani Malik
0	0	0	27	Alqarei Bani Malik	0	0	0	0		0	0	0	0		0	0	0	6	Southwest	Al Ashman	Hadad Bani Malik
0	0	0	25	Alqarei Bani Malik	0	0	0	4	Hadad Bani Malik	0	0	0	4	Hadad Bani Malik	0	0	0	4	Southwest	Al Halah	Hadad Bani Malik
0	2	0	27	Alqarei Bani Malik	0	2	0	3	Hadad Bani Malik	0	2	0	3	Hadad Bani Malik	0	2	0	6	South	Al Mashaqef	Hadad Bani Malik
0	0	0	28	Alqarei Bani Malik	0	0	0	3	Hadad Bani Malik	0	0	0	3	Hadad Bani Malik	0	0	0	7	Southwest	Al Ghaltah (Al Jedaa)	Hadad Bani Malik
0	0	0	31	Alqarei Bani Malik	0	0	0	7	Hadad Bani Malik	0	0	0	7	Hadad Bani Malik	0	0	0	10	South	Ash-Shatafah	Hadad Bani Malik

Geographical data at the populated area level

The nearest city or village with a hospital					The nearest town or village that have a care center					The nearest town or village that have an education					Distance (Km) - type of road				Direction	Populated area	Emirate or governorate or municipality
Distance (Km) - type of road				City or village	Distance (Km) - type of road				City or village	Distance (Km) - type of road				City or village							
Sea route	Rough	Easy	asphalt		Sea route	Rough	Easy	asphalt		Sea route	Rough	Easy	asphalt		Sea route	Rough	Easy	asphalt			
0	0	0	24	Alqarei Bani Malik	0	0	0	3	Hadad Bani Malik	0	0	0	3	Hadad Bani Malik	0	0	0	3	Southeast	Al Bunah	Hadad Bani Malik
0	0	0	28	Alqarei Bani Malik	0	0	0	7	Hadad Bani Malik	0	0	0	7	Hadad Bani Malik	0	0	0	7	South	Ad-Dabous	Hadad Bani Malik
0	2	0	25	Alqarei Bani Malik	0	2	0	5	Hadad Bani Malik	0	2	0	5	Hadad Bani Malik	0	2	0	5	South	Abo Sarafah (Al Attiyah)	Hadad Bani Malik
0	2	0	27	Alqarei Bani Malik	0	2	0	6	Hadad Bani Malik	0	2	0	6	Hadad Bani Malik	0	2	0	6	South	Ash-Shelan	Hadad Bani Malik
0	2	0	27	Alqarei Bani Malik	0	2	0	6	Hadad Bani Malik	0	2	0	6	Hadad Bani Malik	0	2	0	6	South	Ash-Sharfyah	Hadad Bani Malik
0	2	0	28	Alqarei Bani Malik	0	2	0	7	Hadad Bani Malik	0	2	0	7	Hadad Bani Malik	0	2	0	7	South	Al Waeer	Hadad Bani Malik
0	2	0	26	Alqarei Bani Malik	0	2	0	5	Hadad Bani Malik	0	2	0	5	Hadad Bani Malik	0	2	0	5	South	Al Husna	Hadad Bani Malik
0	5	0	41	Alqarei Bani Malik	0	5	0	8	Hadad Bani Malik	0	5	0	20	Hadad Bani Malik	0	5	0	20	South	Al Muhadyah	Hadad Bani Malik
0	5	0	41	Alqarei Bani Malik	0	5	0	7	Hadad Bani Malik	0	5	0	20	Hadad Bani Malik	0	5	0	20	South	Ibn Damghan	Hadad Bani Malik
0	5	0	41	Alqarei Bani Malik	0	5	0	7	Hadad Bani Malik	0	5	0	20	Hadad Bani Malik	0	5	0	20	South	Al Hawzah	Hadad Bani Malik

Geographical data at the populated area level

The nearest city or village with a hospital					The nearest town or village that have a care center					The nearest town or village that have an education					Distance (Km) - type of road				Direction	Populated area	Emirate or governorate or municipality
Distance (Km) - type of road				City or village	Distance (Km) - type of road				City or village	Distance (Km) - type of road				City or village							
Sea route	Rough	Easy	asphalt		Sea route	Rough	Easy	asphalt		Sea route	Rough	Easy	asphalt		Sea route	Rough	Easy	asphalt			
0	5	0	40	Alqarei Bani Malik	0	5	0	6	Hadad Bani Malik	0	5	0	19	Hadad Bani Malik	0	5	0	19	South	Ash-Shaater	Hadad Bani Malik
0	5	0	40	Alqarei Bani Malik	0	5	0	6	Hadad Bani Malik	0	5	0	19	Hadad Bani Malik	0	5	0	19	South	Ibn Rameeh	Hadad Bani Malik
0	5	0	40	Alqarei Bani Malik	0	5	0	6	Hadad Bani Malik	0	5	0	19	Hadad Bani Malik	0	5	0	19	South	As-Saraheen	Hadad Bani Malik
0	5	0	39	Alqarei Bani Malik	0	5	0	5	Hadad Bani Malik	0	5	0	18	Hadad Bani Malik	0	5	0	18	South	Al Akhyar	Hadad Bani Malik
0	5	0	40	Alqarei Bani Malik	0	5	0	6	Hadad Bani Malik	0	5	0	19	Hadad Bani Malik	0	5	0	19	South	Abo Shayeq	Hadad Bani Malik
0	5	0	41	Alqarei Bani Malik	0	5	0	7	Hadad Bani Malik	0	5	0	20	Hadad Bani Malik	0	5	0	20	South	Al Masater	Hadad Bani Malik
0	4	0	25	Alqarei Bani Malik	0	2	0	0	Hadad Bani Malik	0	0	0	0		0	4	0	4	Southwest	Hudayb Abbas	Hadad Bani Malik
0	2	0	27	Alqarei Bani Malik	0	2	0	0	Hadad Bani Malik	0	1	0	0	Hadad Bani Malik	0	2	0	6	Southwest	Al Ghareb	Hadad Bani Malik
0	2	0	27	Alqarei Bani Malik	0	2	0	0	Hadad Bani Malik	0	1	0	0	Hadad Bani Malik	0	2	0	6	Southwest	Ash-Shafah	Hadad Bani Malik
0	2	0	27	Alqarei Bani Malik	0	2	0	0	Hadad Bani Malik	0	1	0	0	Hadad Bani Malik	0	2	0	6	Southwest	Ad-Dar Al Hamraa	Hadad Bani Malik

The sixteenth services guide 2017_Region Makkah Al Mukarramah

Geographical data at the populated area level

The nearest city or village with a hospital					The nearest town or village that have a care center					The nearest town or village that have an education					Distance (Km) - type of road				Direction	Populated area	Emirate or governorate or municipality
Distance (Km) - type of road				City or village	Distance (Km) - type of road				City or village	Distance (Km) - type of road				City or village							
Sea route	Rough	Easy	asphalt		Sea route	Rough	Easy	asphalt		Sea route	Rough	Easy	asphalt		Sea route	Rough	Easy	asphalt			
0	2	0	27	Alqarei Bani Malik	0	2	0	0	Hadad Bani Malik	0	1	0	0	Hadad Bani Malik	0	2	0	6	Southwest	Sukhaybar	Hadad Bani Malik
0	2	0	28	Alqarei Bani Malik	0	2	0	1	Hadad Bani Malik	0	2	0	0	Hadad Bani Malik	0	2	0	7	Southwest	As-Safh	Hadad Bani Malik
0	2	0	27	Alqarei Bani Malik	0	2	0	0	Hadad Bani Malik	0	1	0	0	Hadad Bani Malik	0	2	0	6	Southwest	Ad-Dar Al Baydaa	Hadad Bani Malik
0	0	0	28	Alqarei Bani Malik	0	0	0	2	Hadad Bani Malik	0	0	0	2	Hadad Bani Malik	0	0	0	7	South	Al Qorin	Hadad Bani Malik
0	2	0	27	Alqarei Bani Malik	0	2	0	2	Hadad Bani Malik	0	2	0	1	Hadad Bani Malik	0	2	0	6	Southwest	Al Habar	Hadad Bani Malik
0	0	0	28	Alqarei Bani Malik	0	0	0	7	Hadad Bani Malik	0	0	0	7	Hadad Bani Malik	0	0	0	7	Southwest	Al Masabyah	Hadad Bani Malik
0	2	0	26	Alqarei Bani Malik	0	2	0	5	Hadad Bani Malik	0	2	0	5	Hadad Bani Malik	0	2	0	5	Southwest	As-Senwan	Hadad Bani Malik
0	2	0	25	Alqarei Bani Malik	0	2	0	5	Hadad Bani Malik	0	2	0	5	Hadad Bani Malik	0	2	0	5	Southwest	Al Qazarah	Hadad Bani Malik
0	2	0	26	Alqarei Bani Malik	0	2	0	5	Hadad Bani Malik	0	2	0	5	Hadad Bani Malik	0	2	0	5	Southwest	Ash-Shatarah	Hadad Bani Malik
0	0	0	28	Alqarei Bani Malik	0	0	0	7	Hadad Bani Malik	0	0	0	7	Hadad Bani Malik	0	0	0	7	West	Al Hutamah	Hadad Bani Malik

The sixteenth services guide 2017_Region Makkah Al Mukarramah

Geographical data at the populated area level

The nearest city or village with a hospital					The nearest town or village that have a care center					The nearest town or village that have an education					Distance (Km) - type of road				Direction	Populated area	Emirate or governorate or municipality
Distance (Km) - type of road				City or village	Distance (Km) - type of road				City or village	Distance (Km) - type of road				City or village							
Sea route	Rough	Easy	asphalt		Sea route	Rough	Easy	asphalt		Sea route	Rough	Easy	asphalt		Sea route	Rough	Easy	asphalt			
0	0	0	20	Alqarei Bani Malik	0	0	0	1	Hadad Bani Malik	0	0	0	1	Hadad Bani Malik	0	0	0	1	West	Al Humyan	Hadad Bani Malik
0	0	0	29	Alqarei Bani Malik	0	0	0	6	Hadad Bani Malik	0	0	0	6	Hadad Bani Malik	0	0	0	8	West	Al Qudah	Hadad Bani Malik
0	0	0	29	Alqarei Bani Malik	0	0	0	6	Hadad Bani Malik	0	0	0	6	Hadad Bani Malik	0	0	0	8	West	Ar-Rubaa	Hadad Bani Malik
0	0	0	29	Alqarei Bani Malik	0	0	0	6	Hadad Bani Malik	0	0	0	6	Hadad Bani Malik	0	0	0	8	West	AL Mawareqah	Hadad Bani Malik
0	0	0	33	Alqarei Bani Malik	0	0	0	8	Hadad Bani Malik	0	0	0	8	Hadad Bani Malik	0	0	0	12	West	Ash-Sharfyah	Hadad Bani Malik
0	0	0	31	Alqarei Bani Malik	0	0	0	6	Hadad Bani Malik	0	0	0	6	Hadad Bani Malik	0	0	0	10	West	Al Hashan	Hadad Bani Malik
0	0	0	30	Alqarei Bani Malik	0	0	0	5	Hadad Bani Malik	0	0	0	5	Hadad Bani Malik	0	0	0	9	West	Ar-Rafei	Hadad Bani Malik
0	0	0	30	Alqarei Bani Malik	0	0	0	5	Hadad Bani Malik	0	0	0	5	Hadad Bani Malik	0	0	0	9	West	Al Halyah	Hadad Bani Malik
0	0	0	30	Alqarei Bani Malik	0	0	0	5	Hadad Bani Malik	0	0	0	5	Hadad Bani Malik	0	0	0	9	West	Al Ahamerah	Hadad Bani Malik
0	0	0	33	Alqarei Bani Malik	0	0	0	8	Hadad Bani Malik	0	0	0	8	Hadad Bani Malik	0	0	0	12	West	Al Shabarah	Hadad Bani Malik

Geographical data at the populated area level

The nearest city or village with a hospital					The nearest town or village that have a care center					The nearest town or village that have an education					Distance (Km) - type of road				Direction	Populated area	Emirate or governorate or municipality
Distance (Km) - type of road				City or village	Distance (Km) - type of road				City or village	Distance (Km) - type of road				City or village							
Sea route	Rough	Easy	asphalt		Sea route	Rough	Easy	asphalt		Sea route	Rough	Easy	asphalt		Sea route	Rough	Easy	asphalt			
0	0	0	33	Alqarei Bani Malik	0	0	0	8	Hadad Bani Malik	0	0	0	8	Hadad Bani Malik	0	0	0	12	West	Al Helal	Hadad Bani Malik
0	7	0	27	Alqarei Bani Malik	0	6	0	0	Hadad Bani Malik	0	6	0	0	Hadad Bani Malik	0	7	0	6	West	Wadi Ash-Shawlan	Hadad Bani Malik
0	7	0	27	Alqarei Bani Malik	0	7	0	1	Hadad Bani Malik	0	7	0	1	Hadad Bani Malik	0	7	0	6	West	Al Badaa	Hadad Bani Malik
0	7	0	27	Alqarei Bani Malik	0	6	0	0	Hadad Bani Malik	0	6	0	0	Hadad Bani Malik	0	7	0	6	West	Bahra	Hadad Bani Malik
0	3	0	38	Alqarei Bani Malik	0	3	0	9	Hadad Bani Malik	0	3	0	9	Hadad Bani Malik	0	3	0	17	West	Ash-Shatabah	Hadad Bani Malik
0	3	0	38	Alqarei Bani Malik	0	3	0	9	Hadad Bani Malik	0	3	0	9	Hadad Bani Malik	0	3	0	17	West	Al Qalt	Hadad Bani Malik
0	0	3	38	Alqarei Bani Malik	0	0	3	10	Hadad Bani Malik	0	0	3	10	Hadad Bani Malik	0	0	3	17	West	Al Wasetah	Hadad Bani Malik
0	3	0	38	Alqarei Bani Malik	0	3	0	3	Hadad Bani Malik	0	3	0	3	Hadad Bani Malik	0	3	0	17	West	Umm Al-Qura	Hadad Bani Malik
0	3	0	38	Alqarei Bani Malik	0	3	0	3	Hadad Bani Malik	0	3	0	3	Hadad Bani Malik	0	3	0	17	West	Al Quzaah	Hadad Bani Malik
0	0	0	29	Alqarei Bani Malik	0	0	0	0		0	0	0	0		0	0	0	8	West	Al Futaymah	Hadad Bani Malik

Geographical data at the populated area level

The nearest city or village with a hospital					The nearest town or village that have a care center					The nearest town or village that have an education					Distance (Km) - type of road				Direction	Populated area	Emirate or governorate or municipality
Distance (Km) - type of road				City or village	Distance (Km) - type of road				City or village	Distance (Km) - type of road				City or village							
Sea route	Rough	Easy	asphalt		Sea route	Rough	Easy	asphalt		Sea route	Rough	Easy	asphalt		Sea route	Rough	Easy	asphalt			
0	0	0	29	Alqarei Bani Malik	0	0	0	1	Hadad Bani Malik	0	0	0	1	Hadad Bani Malik	0	0	0	8	West	Ar-Rahwah	Hadad Bani Malik
0	0	0	28	Alqarei Bani Malik	0	0	0	2	Hadad Bani Malik	0	0	0	2	Hadad Bani Malik	0	0	0	7	West	Al Hamamah	Hadad Bani Malik
0	0	0	29	Alqarei Bani Malik	0	0	0	1	Hadad Bani Malik	0	0	0	1	Hadad Bani Malik	0	0	0	8	West	Ar-Ruqayat	Hadad Bani Malik
0	0	0	28	Alqarei Bani Malik	0	0	0	2	Hadad Bani Malik	0	0	0	2	Hadad Bani Malik	0	0	0	7	West	Al Hasanah	Hadad Bani Malik
0	0	0	28	Alqarei Bani Malik	0	0	0	2	Hadad Bani Malik	0	0	0	2	Hadad Bani Malik	0	0	0	7	West	An-Naymah	Hadad Bani Malik
0	0	0	28	Alqarei Bani Malik	0	0	0	2	Hadad Bani Malik	0	0	0	2	Hadad Bani Malik	0	0	0	7	West	Al Masnad	Hadad Bani Malik
0	0	0	29	Alqarei Bani Malik	0	0	0	5	Hadad Bani Malik	0	0	0	1	Hadad Bani Malik	0	0	0	8	West	Al Usum	Hadad Bani Malik
0	0	0	31	Alqarei Bani Malik	0	0	0	7	Hadad Bani Malik	0	0	0	2	Hadad Bani Malik	0	0	0	10	West	As-Sahwi	Hadad Bani Malik
0	0	0	30	Alqarei Bani Malik	0	0	0	5	Hadad Bani Malik	0	0	0	9	Hadad Bani Malik	0	0	0	9	West	Al Hanahah	Hadad Bani Malik
0	0	0	31	Alqarei Bani Malik	0	0	0	7	Hadad Bani Malik	0	0	0	7	Hadad Bani Malik	0	0	0	10	Northwest	An-Nasbaa	Hadad Bani Malik

The sixteenth services guide 2017_Region Makkah Al Mukarramah

Geographical data at the populated area level

The nearest city or village with a hospital					The nearest town or village that have a care center					The nearest town or village that have an education					Distance (Km) - type of road				Direction	Populated area	Emirate or governorate or municipality
Distance (Km) - type of road				City or village	Distance (Km) - type of road				City or village	Distance (Km) - type of road				City or village							
Sea route	Rough	Easy	asphalt		Sea route	Rough	Easy	asphalt		Sea route	Rough	Easy	asphalt		Sea route	Rough	Easy	asphalt			
0	0	0	30	Alqarei Bani Malik	0	0	0	7	Hadad Bani Malik	0	0	0	7	Hadad Bani Malik	0	0	0	9	Northwest	Sasa	Hadad Bani Malik
0	0	0	27	Alqarei Bani Malik	0	0	0	4	Hadad Bani Malik	0	0	0	4	Hadad Bani Malik	0	0	0	6	North	Al Enabah	Hadad Bani Malik
0	0	0	26	Alqarei Bani Malik	0	0	0	4	Hadad Bani Malik	0	0	0	4	Hadad Bani Malik	0	0	0	5	North	Al Wahba Al Olya	Hadad Bani Malik
0	0	0	27	Alqarei Bani Malik	0	0	0	4	Hadad Bani Malik	0	0	0	4	Hadad Bani Malik	0	0	0	6	North	Al Wahba As-Sufila (Al Qurah)	Hadad Bani Malik
0	0	0	29	Alqarei Bani Malik	0	0	0	3	Hadad Bani Malik	0	0	0	3	Hadad Bani Malik	0	0	0	8	North	Albert	Hadad Bani Malik
0	0	0	28	Alqarei Bani Malik	0	0	0	6	Hadad Bani Malik	0	0	0	6	Hadad Bani Malik	0	0	0	7	North	Al Mughres	Hadad Bani Malik
0	0	0	24	Alqarei Bani Malik	0	0	0	3	Hadad Bani Malik	0	0	0	3	Hadad Bani Malik	0	0	0	3	North	As-Sawaghah	Hadad Bani Malik
0	0	0	28	Alqarei Bani Malik	0	0	0	5	Hadad Bani Malik	0	0	0	5	Hadad Bani Malik	0	0	0	7	West	Al Hajla Al Olya (Al Qurah)	Hadad Bani Malik
0	0	0	25	Alqarei Bani Malik	0	0	0	4	Hadad Bani Malik	0	0	0	4	Hadad Bani Malik	0	0	0	4	West	Al Hajla As-Sufila	Hadad Bani Malik
0	0	0	33	Alqarei Bani Malik	0	0	0	2	Hadad Bani Malik	0	0	0	2	Hadad Bani Malik	0	0	0	12	West	As-Saden	Hadad Bani Malik

Geographical data at the populated area level

The nearest city or village with a hospital					The nearest town or village that have a care center					The nearest town or village that have an education					Distance (Km) - type of road				Direction	Populated area	Emirate or governorate or municipality
Distance (Km) - type of road				City or village	Distance (Km) - type of road				City or village	Distance (Km) - type of road				City or village							
Sea route	Rough	Easy	asphalt		Sea route	Rough	Easy	asphalt		Sea route	Rough	Easy	asphalt		Sea route	Rough	Easy	asphalt			
0	0	0	32	Alqarei Bani Malik	0	0	0	2	Hadad Bani Malik	0	0	0	2	Hadad Bani Malik	0	0	0	13	West	Ad-Dar Al Hamraa	Hadad Bani Malik
0	0	0	33	Alqarei Bani Malik	0	0	0	2	Hadad Bani Malik	0	0	0	2	Hadad Bani Malik	0	0	0	13	West	Al Khaleti	Hadad Bani Malik
0	0	0	35	Alqarei Bani Malik	0	0	0	3	Hadad Bani Malik	0	0	0	3	Hadad Bani Malik	0	0	0	14	West	Shuab Sari	Hadad Bani Malik
0	0	0	32	Alqarei Bani Malik	0	0	0	3	Hadad Bani Malik	0	0	0	3	Hadad Bani Malik	0	0	0	12	West	Al Fusad	Hadad Bani Malik
0	0	0	32	Alqarei Bani Malik	0	0	0	3	Hadad Bani Malik	0	0	0	3	Hadad Bani Malik	0	0	0	13	West	Al Qabrayn	Hadad Bani Malik
0	0	0	32	Alqarei Bani Malik	0	0	0	3	Hadad Bani Malik	0	0	0	3	Hadad Bani Malik	0	0	0	12	West	Khalfayn	Hadad Bani Malik
0	0	0	35	Alqarei Bani Malik	0	0	0	4	Hadad Bani Malik	0	0	0	4	Hadad Bani Malik	0	0	0	15	West	As-Salamayn	Hadad Bani Malik
0	0	0	33	Alqarei Bani Malik	0	0	0	4	Hadad Bani Malik	0	0	0	4	Hadad Bani Malik	0	0	0	13	West	Az-Zurayzer	Hadad Bani Malik
0	0	2	31	Alqarei Bani Malik	0	0	2	2	Hadad Bani Malik	0	0	2	2	Hadad Bani Malik	0	0	2	11	West	Aba Al Atmah	Hadad Bani Malik
0	0	3	30	Alqarei Bani Malik	0	0	3	2	Hadad Bani Malik	0	0	3	2	Hadad Bani Malik	0	0	3	10	West	Shuab As-Sur	Hadad Bani Malik

Geographical data at the populated area level

The nearest city or village with a hospital					The nearest town or village that have a care center					The nearest town or village that have an education					Distance (Km) - type of road				Direction	Populated area	Emirate or governorate or municipality
Distance (Km) - type of road				City or village	Distance (Km) - type of road				City or village	Distance (Km) - type of road				City or village							
Sea route	Rough	Easy	asphalt		Sea route	Rough	Easy	asphalt		Sea route	Rough	Easy	asphalt		Sea route	Rough	Easy	asphalt			
0	1	0	32	Alqarei Bani Malik	0	1	0	4	Hadad Bani Malik	0	1	0	2	Hadad Bani Malik	0	1	0	12	West	Dar Al Madarah (Ash-Sharmah)	Hadad Bani Malik
0	0	0	35	Alqarei Bani Malik	0	0	0	8	Hadad Bani Malik	0	0	0	3	Hadad Bani Malik	0	0	0	15	West	Al Bathah	Hadad Bani Malik
0	0	0	35	Alqarei Bani Malik	0	0	0	5	Hadad Bani Malik	0	0	0	5	Hadad Bani Malik	0	0	0	15	West	An-Nalah	Hadad Bani Malik
0	0	0	35	Alqarei Bani Malik	0	0	0	5	Hadad Bani Malik	0	0	0	5	Hadad Bani Malik	0	0	0	15	West	Quwaybah	Hadad Bani Malik
0	0	0	35	Alqarei Bani Malik	0	0	0	8	Hadad Bani Malik	0	0	0	4	Hadad Bani Malik	0	0	0	15	West	As-Sanua	Hadad Bani Malik
0	0	0	35	Alqarei Bani Malik	0	0	0	4	Hadad Bani Malik	0	0	0	4	Hadad Bani Malik	0	0	0	15	West	Zubaynah (As-Saraheen)	Hadad Bani Malik
0	0	0	36	Alqarei Bani Malik	0	0	0	8	Hadad Bani Malik	0	0	0	4	Hadad Bani Malik	0	0	0	16	West	As-Surayef	Hadad Bani Malik
0	0	0	36	Alqarei Bani Malik	0	0	0	9	Hadad Bani Malik	0	0	0	5	Hadad Bani Malik	0	0	0	16	West	Al Oqarah	Hadad Bani Malik
0	0	0	37	Alqarei Bani Malik	0	0	0	10	Hadad Bani Malik	0	0	0	6	Hadad Bani Malik	0	0	0	17	West	Shuab Al Tuwar	Hadad Bani Malik
0	0	0	37	Alqarei Bani Malik	0	0	0	10	Hadad Bani Malik	0	0	0	10	Hadad Bani Malik	0	0	0	17	West	Al Shuab Al Abyad	Hadad Bani Malik

Geographical data at the populated area level

The nearest city or village with a hospital					The nearest town or village that have a care center					The nearest town or village that have an education					Distance (Km) - type of road				Direction	Populated area	Emirate or governorate or municipality
Distance (Km) - type of road				City or village	Distance (Km) - type of road				City or village	Distance (Km) - type of road				City or village							
Sea route	Rough	Easy	asphalt		Sea route	Rough	Easy	asphalt		Sea route	Rough	Easy	asphalt		Sea route	Rough	Easy	asphalt			
0	0	0	37	Alqarei Bani Malik	0	0	0	10	Hadad Bani Malik	0	0	0	6	Hadad Bani Malik	0	0	0	17	West	Khayaa	Hadad Bani Malik
0	0	0	45	Alqarei Bani Malik	0	0	0	10	Hadad Bani Malik	0	0	0	7	Hadad Bani Malik	0	0	0	25	West	Odaylah (Dar Al Hesn)	Hadad Bani Malik
0	0	0	40	Alqarei Bani Malik	0	0	0	10	Hadad Bani Malik	0	0	0	7	Hadad Bani Malik	0	0	0	18	West	Al Muaqebah	Hadad Bani Malik
0	0	0	40	Alqarei Bani Malik	0	0	0	10	Hadad Bani Malik	0	0	0	7	Hadad Bani Malik	0	0	0	18	West	Abo Quwayqah	Hadad Bani Malik
0	0	0	40	Alqarei Bani Malik	0	0	0	10	Hadad Bani Malik	0	0	0	7	Hadad Bani Malik	0	0	0	18	West	Baltareq	Hadad Bani Malik
0	0	0	40	Alqarei Bani Malik	0	0	0	10	Hadad Bani Malik	0	0	0	7	Hadad Bani Malik	0	0	0	17	West	Abo Hulajj	Hadad Bani Malik
0	0	0	43	Alqarei Bani Malik	0	0	0	10	Hadad Bani Malik	0	0	0	7	Hadad Bani Malik	0	0	0	21	West	Al Jawrah	Hadad Bani Malik
0	0	0	42	Alqarei Bani Malik	0	0	0	8	Hadad Bani Malik	0	0	0	8	Hadad Bani Malik	0	0	0	20	West	Anaqah	Hadad Bani Malik
0	0	0	32	Alqarei Bani Malik	0	0	0	0		0	0	0	0		0	0	0	12	West	Sayyadah	Hadad Bani Malik
0	0	0	31	Alqarei Bani Malik	0	0	0	1	Hadad Bani Malik	0	0	0	1	Hadad Bani Malik	0	0	0	11	West	Haddam	Hadad Bani Malik

Geographical data at the populated area level

The nearest city or village with a hospital					The nearest town or village that have a care center					The nearest town or village that have an education					Distance (Km) - type of road				Direction	Populated area	Emirate or governorate or municipality
Distance (Km) - type of road				City or village	Distance (Km) - type of road				City or village	Distance (Km) - type of road				City or village							
Sea route	Rough	Easy	asphalt		Sea route	Rough	Easy	asphalt		Sea route	Rough	Easy	asphalt		Sea route	Rough	Easy	asphalt			
0	0	0	34	Alqarei Bani Malik	0	0	0	1	Hadad Bani Malik	0	0	0	1	Hadad Bani Malik	0	0	0	14	West	Saabah	Hadad Bani Malik
0	0	0	32	Alqarei Bani Malik	0	0	0	1	Hadad Bani Malik	0	0	0	1	Hadad Bani Malik	0	0	0	12	West	Al Mulqah	Hadad Bani Malik
0	0	0	32	Alqarei Bani Malik	0	0	0	3	Hadad Bani Malik	0	0	0	3	Hadad Bani Malik	0	0	0	12	West	Ar-Rahbah	Hadad Bani Malik
0	0	0	35	Alqarei Bani Malik	0	0	0	4	Hadad Bani Malik	0	0	0	4	Hadad Bani Malik	0	0	0	15	West	Jayyash	Hadad Bani Malik
0	0	0	36	Alqarei Bani Malik	0	0	0	5	Hadad Bani Malik	0	0	0	5	Hadad Bani Malik	0	0	0	16	West	Al Halah	Hadad Bani Malik
0	0	0	36	Alqarei Bani Malik	0	0	0	5	Hadad Bani Malik	0	0	0	5	Hadad Bani Malik	0	0	0	16	West	Al Halyah	Hadad Bani Malik
0	0	0	35	Alqarei Bani Malik	0	0	0	4	Hadad Bani Malik	0	0	0	4	Hadad Bani Malik	0	0	0	15	West	Ghar	Hadad Bani Malik
0	0	0	35	Alqarei Bani Malik	0	0	0	4	Hadad Bani Malik	0	0	0	4	Hadad Bani Malik	0	0	0	15	West	Al Hasakah	Hadad Bani Malik
0	0	0	30	Alqarei Bani Malik	0	0	0	2	Hadad Bani Malik	0	0	0	2	Hadad Bani Malik	0	0	0	10	West	Abo Saaqah	Hadad Bani Malik
0	0	0	41	Alqarei Bani Malik	0	0	0	8	Hadad Bani Malik	0	0	0	0		0	0	0	19	Southwest	Wadi Ebal	Hadad Bani Malik

Geographical data at the populated area level

The nearest city or village with a hospital					The nearest town or village that have a care center					The nearest town or village that have an education					Distance (Km) - type of road				Direction	Populated area	Emirate or governorate or municipality
Distance (Km) - type of road				City or village	Distance (Km) - type of road				City or village	Distance (Km) - type of road				City or village							
Sea route	Rough	Easy	asphalt		Sea route	Rough	Easy	asphalt		Sea route	Rough	Easy	asphalt		Sea route	Rough	Easy	asphalt			
0	0	0	30	Alqarei Bani Malik	0	0	0	13	Hadad Bani Malik	0	0	0	4	Hadad Bani Malik	0	0	0	15	Southwest	Qaes	Hadad Bani Malik
0	0	0	30	Alqarei Bani Malik	0	0	0	13	Hadad Bani Malik	0	0	0	4	Hadad Bani Malik	0	0	0	15	Southwest	Wasei Al Wadi	Hadad Bani Malik
0	0	0	30	Alqarei Bani Malik	0	0	0	13	Hadad Bani Malik	0	0	0	4	Hadad Bani Malik	0	0	0	15	Southwest	Mutref	Hadad Bani Malik
0	0	0	30	Alqarei Bani Malik	0	0	0	13	Hadad Bani Malik	0	0	0	4	Hadad Bani Malik	0	0	0	15	Southwest	An-Namerah (As-Sadrah)	Hadad Bani Malik
0	0	0	30	Alqarei Bani Malik	0	0	0	13	Hadad Bani Malik	0	0	0	4	Hadad Bani Malik	0	0	0	15	Southwest	Al-Aqiq	Hadad Bani Malik
0	20	0	20	Alqarei Bani Malik	0	20	0	10	Hadad Bani Malik	0	20	0	10	Hadad Bani Malik	0	20	0	10	West	Al Mazraah	Hadad Bani Malik
0	0	0	35	Qiaa	0	0	0	0		0	0	0	0		0	0	0	70	Northeast	Abu Rakah	Abu Rakah
0	1	0	34	Qiaa	0	1	0	3	Abu Rakah	0	1	0	3	Abu Rakah	0	1	0	3	North	Jalil	Abu Rakah
0	0	0	35	Qiaa	0	0	0	3	Abu Rakah	0	0	0	3	Abu Rakah	0	0	0	3	East	Abo Rumaith	Abu Rakah
0	0	0	35	Qiaa	0	0	0	4	Abu Rakah	0	0	0	4	Abu Rakah	0	0	0	4	East	Nahyah	Abu Rakah

The sixteenth services guide 2017_Region Makkah Al Mukarramah

Geographical data at the populated area level

The nearest city or village with a hospital					The nearest town or village that have a care center					The nearest town or village that have an education					Distance (Km) - type of road				Direction	Populated area	Emirate or governorate or municipality
Distance (Km) - type of road				City or village	Distance (Km) - type of road				City or village	Distance (Km) - type of road				City or village							
Sea route	Rough	Easy	asphalt		Sea route	Rough	Easy	asphalt		Sea route	Rough	Easy	asphalt		Sea route	Rough	Easy	asphalt			
0	2	0	33	Qiaa	0	2	0	1	Abu Rakah	0	2	0	1	Abu Rakah	0	2	0	1	East	Wadi Dera	Abu Rakah
0	0	0	35	Qiaa	0	0	0	4	Abu Rakah	0	0	0	4	Abu Rakah	0	0	0	4	West	Talaah Ghuzayel	Abu Rakah
0	0	0	35	Qiaa	0	0	0	4	Abu Rakah	0	0	0	4	Abu Rakah	0	0	0	4	West	Qest	Abu Rakah
0	0	5	30	Qiaa	0	0	5	0	Abu Rakah	0	0	5	0	Abu Rakah	0	0	5	0	North	Om Moussa	Abu Rakah
0	0	3	32	Qiaa	0	0	3	3	Abu Rakah	0	0	3	3	Abu Rakah	0	0	3	3	East	Jareeb	Abu Rakah
0	0	3	32	Qiaa	0	0	3	3	Abu Rakah	0	0	3	3	Abu Rakah	0	0	3	3	East	Al Mozera'ah	Abu Rakah
0	0	3	32	Qiaa	0	0	3	4	Abu Rakah	0	0	3	4	Abu Rakah	0	0	3	4	East	Tanadub	Abu Rakah
0	0	5	30	Qiaa	0	0	5	3	Abu Rakah	0	0	5	3	Abu Rakah	0	0	5	3	East	Ana	Abu Rakah
0	0	3	32	Qiaa	0	0	3	3	Abu Rakah	0	0	3	3	Abu Rakah	0	0	3	3	East	Al Mufajer	Abu Rakah
0	0	3	32	Qiaa	0	0	3	2	Abu Rakah	0	0	3	2	Abu Rakah	0	0	3	2	West	Al Moalah	Abu Rakah

Geographical data at the populated area level

The nearest city or village with a hospital					The nearest town or village that have a care center					The nearest town or village that have an education					Distance (Km) - type of road				Direction	Populated area	Emirate or governorate or municipality
Distance (Km) - type of road				City or village	Distance (Km) - type of road				City or village	Distance (Km) - type of road				City or village							
Sea route	Rough	Easy	asphalt		Sea route	Rough	Easy	asphalt		Sea route	Rough	Easy	asphalt		Sea route	Rough	Easy	asphalt			
0	0	27	38	Qiaa	0	0	27	3	Abu Rakah	0	0	0	0		0	0	27	3	Northeast	Al Khamrah	Abu Rakah
0	0	0	61	Maysan	0	0	0	26	Abu Rakah	0	0	0	26	Abu Rakah	0	0	0	26	East	Ahrah oil station	Abu Rakah
0	0	0	61	Qiaa	0	0	0	26	Abu Rakah	0	0	0	10	Abu Rakah	0	0	0	26	East	Al Hazem	Abu Rakah
0	0	3	57	Qiaa	0	0	3	22	Abu Rakah	0	0	3	7	Abu Rakah	0	0	3	22	East	Rabkhan	Abu Rakah
0	0	2	59	Qiaa	0	0	2	24	Abu Rakah	0	0	2	10	Abu Rakah	0	0	2	24	South	Al Khayalah mountain	Abu Rakah
0	0	0	61	Qiaa	0	0	0	26	Abu Rakah	0	0	0	2	Abu Rakah	0	0	0	26	Southeast	Bezal	Abu Rakah
0	0	0	62	Qiaa	0	0	0	27	Abu Rakah	0	0	0	3	Abu Rakah	0	0	0	27	Southeast	Nuwakh	Abu Rakah
0	0	0	61	Qiaa	0	0	0	26	Abu Rakah	0	0	0	0		0	0	0	26	Southeast	Al Khayalah	Abu Rakah
0	0	0	63	Qiaa	0	0	0	28	Abu Rakah	0	0	0	9	Abu Rakah	0	0	0	28	South	Ruwaiaat Zurayq	Abu Rakah
0	0	0	56	Qiaa	0	0	0	21	Abu Rakah	0	0	0	0		0	0	0	21	South	Wadi Bawa	Abu Rakah

The sixteenth services guide 2017_Region Makkah Al Mukarramah

Geographical data at the populated area level

The nearest city or village with a hospital					The nearest town or village that have a care center					The nearest town or village that have an education					Distance (Km) - type of road				Direction	Populated area	Emirate or governorate or municipality
Distance (Km) - type of road				City or village	Distance (Km) - type of road				City or village	Distance (Km) - type of road				City or village							
Sea route	Rough	Easy	asphalt		Sea route	Rough	Easy	asphalt		Sea route	Rough	Easy	asphalt		Sea route	Rough	Easy	asphalt			
0	0	2	55	Qiaa	0	0	2	20	Abu Rakah	0	0	1	0	Abu Rakah	0	0	2	20	South	As-Salem Al Aala	Abu Rakah
0	0	0	57	Qiaa	0	0	0	22	Abu Rakah	0	0	0	2	Abu Rakah	0	0	0	22	South	Maashoura	Abu Rakah
0	0	0	56	Qiaa	0	0	0	23	Abu Rakah	0	0	0	3	Abu Rakah	0	0	0	23	South	Al-Harth	Abu Rakah
0	0	0	58	Qiaa	0	0	0	23	Abu Rakah	0	0	0	3	Abu Rakah	0	0	0	23	South	Al Qeradah	Abu Rakah
0	0	0	56	Qiaa	0	0	0	21	Abu Rakah	0	0	0	2	Abu Rakah	0	0	0	21	South	Om Al Zubenat	Abu Rakah
0	0	0	58	Qiaa	0	0	0	23	Abu Rakah	0	0	0	2	Abu Rakah	0	0	0	23	South	Ad-Dalaasyah	Abu Rakah
0	0	0	59	Qiaa	0	0	0	24	Abu Rakah	0	0	0	3	Abu Rakah	0	0	0	24	South	Al Amarah	Abu Rakah
0	0	2	57	Qiaa	0	0	2	22	Abu Rakah	0	0	2	1	Abu Rakah	0	0	2	22	South	Talaah Ajab	Abu Rakah
0	0	3	56	Qiaa	0	0	3	21	Abu Rakah	0	0	3	0	Abu Rakah	0	0	3	21	South	As-Salim Al Asfal (Al Hosn)	Abu Rakah
0	0	3	57	Qiaa	0	0	3	22	Abu Rakah	0	0	3	1	Abu Rakah	0	0	3	22	South	Qerda	Abu Rakah

The sixteenth services guide 2017_Region Makkah Al Mukarramah

Geographical data at the populated area level

The nearest city or village with a hospital					The nearest town or village that have a care center					The nearest town or village that have an education					Distance (Km) - type of road				Direction	Populated area	Emirate or governorate or municipality
Distance (Km) - type of road				City or village	Distance (Km) - type of road				City or village	Distance (Km) - type of road				City or village							
Sea route	Rough	Easy	asphalt		Sea route	Rough	Easy	asphalt		Sea route	Rough	Easy	asphalt		Sea route	Rough	Easy	asphalt			
0	0	3	58	Qiaa	0	0	3	23	Abu Rakah	0	0	3	2	Abu Rakah	0	0	3	23	South	Al Hashanah	Abu Rakah
0	0	0	55	Qiaa	0	0	0	20	Abu Rakah	0	0	0	2	Abu Rakah	0	0	0	20	South	Maleha	Abu Rakah
0	0	0	62	Qiaa	0	0	0	26	Abu Rakah	0	0	0	1	Abu Rakah	0	0	0	26	South	Wadi Al Jabalat	Abu Rakah
0	0	0	61	Qiaa	0	0	0	26	Abu Rakah	0	0	0	9	Abu Rakah	0	0	0	26	South	Ash-Shadaqa	Abu Rakah
0	0	3	62	Qiaa	0	0	3	27	Abu Rakah	0	0	3	11	Abu Rakah	0	0	3	27	South	Wadi Nashran	Abu Rakah
0	0	3	62	Qiaa	0	0	3	27	Abu Rakah	0	0	3	11	Abu Rakah	0	0	3	27	South	Shawqab	Abu Rakah
0	0	0	81	Qiaa	0	0	0	46	Abu Rakah	0	0	0	25	Abu Rakah	0	0	0	46	South	Mardah (Turbah)	Abu Rakah
0	0	26	39	Qiaa	0	0	26	4	Abu Rakah	0	0	26	4	Abu Rakah	0	0	26	4	East	Ar-Rashah	Abu Rakah
0	0	0	62	Qiaa	0	0	0	27	Abu Rakah	0	0	0	10	Abu Rakah	0	0	0	27	South	Turbat Al Olya	Abu Rakah
0	1	0	37	Qiaa	0	1	0	2	Abu Rakah	0	1	0	2	Abu Rakah	0	1	0	2	North	Al Uqlah	Abu Rakah

The sixteenth services guide 2017_Region Makkah Al Mukarramah

Geographical data at the populated area level

The nearest city or village with a hospital					The nearest town or village that have a care center					The nearest town or village that have an education					Distance (Km) - type of road				Direction	Populated area	Emirate or governorate or municipality
Distance (Km) - type of road				City or village	Distance (Km) - type of road				City or village	Distance (Km) - type of road				City or village							
Sea route	Rough	Easy	asphalt		Sea route	Rough	Easy	asphalt		Sea route	Rough	Easy	asphalt		Sea route	Rough	Easy	asphalt			
0	0	0	61	Qiaa	0	0	0	26	Abu Rakah	0	0	0	10	Abu Rakah	0	0	0	26	South	Al Jabalat	Abu Rakah
0	0	0	65	Qiaa	0	0	0	30	Abu Rakah	0	0	0	13	Abu Rakah	0	0	0	30	South	Nashran	Abu Rakah
0	43	0	37	Qiaa	0	43	0	2	Abu Rakah	0	10	0	0	Abu Rakah	0	43	0	2	North	Murrah	Abu Rakah
0	0	32	38	Qiaa	0	0	32	3	Abu Rakah	0	0	0	0		0	0	32	3	North	Al Oshayryah	Abu Rakah
0	0	0	38	Qiaa	0	0	0	3	Abu Rakah	0	0	0	3	Abu Rakah	0	0	0	3	West	Zaha	Abu Rakah
0	0	0	30	Maysan	0	0	0	0		0	0	0	0		0	0	0	30	Northeast	Al Sour	Al Sour
0	0	0	33	Maysan	0	0	0	3	Al Sour	0	0	0	3	Al Sour	0	0	0	3	West	As-Sawadayn	Al Sour
0	0	0	47	Maysan	0	0	0	17	Al Sour	0	0	0	17	Al Sour	0	0	0	17	Southwest	Al Edhakat waras As-Sidrah	Al Sour
0	0	2	30	Maysan	0	0	2	0	Al Sour	0	0	2	0	Al Sour	0	0	2	0	West	Al Huwaymed	Al Sour
0	0	0	37	Maysan	0	0	0	7	Al Sour	0	0	0	7	Al Sour	0	0	0	7	Southwest	Al Jubyan	Al Sour

Geographical data at the populated area level

The nearest city or village with a hospital					The nearest town or village that have a care center					The nearest town or village that have an education					Distance (Km) - type of road				Direction	Populated area	Emirate or governorate or municipality
Distance (Km) - type of road				City or village	Distance (Km) - type of road				City or village	Distance (Km) - type of road				City or village							
Sea route	Rough	Easy	asphalt		Sea route	Rough	Easy	asphalt		Sea route	Rough	Easy	asphalt		Sea route	Rough	Easy	asphalt			
0	0	0	32	Maysan	0	0	0	2	Al Sour	0	0	0	2	Al Sour	0	0	0	2	North	Om Al Gheran	Al Sour
0	0	3	32	Maysan	0	0	3	2	Al Sour	0	0	3	2	Al Sour	0	0	3	2	East	Wajrah wa Om As-Saud	Al Sour
0	0	0	36	Maysan	0	0	0	6	Al Sour	0	0	0	6	Al Sour	0	0	0	6	Southwest	An-Nuhaylat	Al Sour
0	0	4	34	Maysan	0	0	4	4	Al Sour	0	0	4	4	Al Sour	0	0	4	4	Southwest	Ad-Damjaa	Al Sour
0	12	0	33	Maysan	0	12	0	3	Al Sour	0	12	0	3	Al Sour	0	12	0	3	West	Al Hufah	Al Sour
0	15	0	33	Maysan	0	15	0	3	Al Sour	0	15	0	3	Al Sour	0	15	0	3	West	Al Hesn	Al Sour
0	21	0	34	Maysan	0	21	0	3	Al Sour	0	21	0	3	Al Sour	0	21	0	3	West	Al Qobsan	Al Sour
0	0	0	0		0	0	0	0		0	0	0	0		0	0	0	2	North	Namerah	Northern Ordyat
0	0	0	35	Southern Ordyat	0	0	0	3	Northern Ordyat	0	0	0	3	Northern Ordyat	0	0	0	3	Northwest	Al Madarat	Northern Ordyat
0	0	0	35	Southern Ordyat	0	0	0	3	Northern Ordyat	0	0	0	3	Northern Ordyat	0	0	0	3	Northwest	Al Mashayekh	Northern Ordyat

The sixteenth services guide 2017_Region Makkah Al Mukarramah

Geographical data at the populated area level

The nearest city or village with a hospital					The nearest town or village that have a care center					The nearest town or village that have an education					Distance (Km) - type of road				Direction	Populated area	Emirate or governorate or municipality
Distance (Km) - type of road				City or village	Distance (Km) - type of road				City or village	Distance (Km) - type of road				City or village							
Sea route	Rough	Easy	asphalt		Sea route	Rough	Easy	asphalt		Sea route	Rough	Easy	asphalt		Sea route	Rough	Easy	asphalt			
0	0	5	40	Southern Ordyat	0	0	5	5	Northern Ordyat	0	0	5	5	Northern Ordyat	0	0	5	5	Northwest	Al Arram	Northern Ordyat
0	0	3	35	Southern Ordyat	0	0	3	5	Northern Ordyat	0	0	0	2	Northern Ordyat	0	0	3	5	Northwest	Al Ahjar	Northern Ordyat
0	0	6	35	Southern Ordyat	0	0	6	0	Northern Ordyat	0	0	4	0	Northern Ordyat	0	0	6	0	North	Al Fawaz	Northern Ordyat
0	0	10	35	Southern Ordyat	0	0	0	0		0	0	0	0		0	0	10	0	North	Dar Al Hendi	Northern Ordyat
0	0	12	35	Southern Ordyat	0	0	12	0	Northern Ordyat	0	0	2	0	Northern Ordyat	0	0	12	0	North	Al Katadah	Northern Ordyat
0	0	14	35	Southern Ordyat	0	0	14	0	Northern Ordyat	0	0	4	0	Northern Ordyat	0	0	14	0	North	Al Muzher	Northern Ordyat
0	0	15	35	Southern Ordyat	0	0	15	0	Northern Ordyat	0	0	5	0	Northern Ordyat	0	0	15	0	North	Al Manaa Wahilah	Northern Ordyat
0	0	11	35	Southern Ordyat	0	0	11	0	Northern Ordyat	0	0	1	0	Northern Ordyat	0	0	11	0	North	Al Sakran	Northern Ordyat
0	0	0	45	Southern Ordyat	0	0	0	10	Northern Ordyat	0	0	0	2	Northern Ordyat	0	0	0	10	Northwest	Al Busat	Northern Ordyat
0	0	0	40	Southern Ordyat	0	0	0	7	Northern Ordyat	0	0	0	4	Northern Ordyat	0	0	0	7	Northwest	Jayfan	Northern Ordyat

Geographical data at the populated area level

The nearest city or village with a hospital					The nearest town or village that have a care center					The nearest town or village that have an education					Distance (Km) - type of road				Direction	Populated area	Emirate or governorate or municipality
Distance (Km) - type of road				City or village	Distance (Km) - type of road				City or village	Distance (Km) - type of road				City or village							
Sea route	Rough	Easy	asphalt		Sea route	Rough	Easy	asphalt		Sea route	Rough	Easy	asphalt		Sea route	Rough	Easy	asphalt			
0	0	0	45	Southern Ordyat	0	0	0	11	Northern Ordyat	0	0	0	1	Northern Ordyat	0	0	0	11	Northwest	Al Olayah	Northern Ordyat
0	0	0	45	Southern Ordyat	0	0	0	11	Northern Ordyat	0	0	0	1	Northern Ordyat	0	0	0	11	Northwest	Al Mushaeth	Northern Ordyat
0	0	0	45	Southern Ordyat	0	0	0	12	Northern Ordyat	0	0	0	2	Northern Ordyat	0	0	0	12	Northwest	Hadabah Qahban	Northern Ordyat
0	0	1	44	Southern Ordyat	0	0	1	12	Northern Ordyat	0	0	1	12	Northern Ordyat	0	0	1	12	Northwest	Al Kherqan	Northern Ordyat
0	0	0	40	Southern Ordyat	0	0	0	8	Northern Ordyat	0	0	0	0		0	0	0	8	Northwest	At-Tabaqah	Northern Ordyat
0	0	2	45	Southern Ordyat	0	0	2	10	Northern Ordyat	0	0	0	1	Northern Ordyat	0	0	2	10	Northwest	Al Qarn (Qarn bin Dajarah)	Northern Ordyat
0	0	0	37	Southern Ordyat	0	0	0	8	Northern Ordyat	0	0	0	8	Northern Ordyat	0	0	0	8	Northwest	Ar-Rahwah (Rahwah bin Armadah)	Northern Ordyat
0	0	0	37	Southern Ordyat	0	0	0	10	Northern Ordyat	0	0	0	3	Northern Ordyat	0	0	0	10	Northwest	Al Omrah	Northern Ordyat
0	0	0	38	Southern Ordyat	0	0	0	11	Northern Ordyat	0	0	0	3	Northern Ordyat	0	0	0	11	Northwest	Ash-Shateah	Northern Ordyat
0	0	8	30	Southern Ordyat	0	0	8	4	Northern Ordyat	0	0	0	5	Northern Ordyat	0	0	8	4	Northwest	Aqaba	Northern Ordyat

Geographical data at the populated area level

The nearest city or village with a hospital					The nearest town or village that have a care center					The nearest town or village that have an education					Distance (Km) - type of road				Direction	Populated area	Emirate or governorate or municipality
Distance (Km) - type of road				City or village	Distance (Km) - type of road				City or village	Distance (Km) - type of road				City or village							
Sea route	Rough	Easy	asphalt		Sea route	Rough	Easy	asphalt		Sea route	Rough	Easy	asphalt		Sea route	Rough	Easy	asphalt			
0	0	13	28	Southern Ordyat	0	0	13	0	Northern Ordyat	0	0	13	0	Northern Ordyat	0	0	13	0	Northwest	Al Wahla	Northern Ordyat
0	0	0	40	Southern Ordyat	0	0	0	14	Northern Ordyat	0	0	0	4	Northern Ordyat	0	0	0	14	Northwest	Al Bajalyah	Northern Ordyat
0	0	0	40	Southern Ordyat	0	0	0	12	Northern Ordyat	0	0	0	3	Northern Ordyat	0	0	0	12	North	Dar Al Zaher	Northern Ordyat
0	0	0	40	Southern Ordyat	0	0	0	10	Northern Ordyat	0	0	0	3	Northern Ordyat	0	0	0	10	Northwest	Al Jumayman	Northern Ordyat
0	0	0	41	Southern Ordyat	0	0	0	11	Northern Ordyat	0	0	0	4	Northern Ordyat	0	0	0	11	Northwest	Ghurah	Northern Ordyat
0	0	0	40	Southern Ordyat	0	0	0	11	Northern Ordyat	0	0	1	4	Northern Ordyat	0	0	0	11	Northwest	Ar-Raqabah	Northern Ordyat
0	0	0	40	Southern Ordyat	0	0	0	12	Northern Ordyat	0	0	0	2	Northern Ordyat	0	0	0	12	Northwest	Al Qulah	Northern Ordyat
0	0	0	45	Southern Ordyat	0	0	0	13	Northern Ordyat	0	0	0	6	Northern Ordyat	0	0	0	13	Northwest	Al Qufayl	Northern Ordyat
0	0	13	32	Southern Ordyat	0	0	13	2	Northern Ordyat	0	0	8	0	Northern Ordyat	0	0	13	2	Northwest	Ardan	Northern Ordyat
0	0	0	45	Southern Ordyat	0	0	0	17	Northern Ordyat	0	0	0	3	Northern Ordyat	0	0	0	17	Northwest	Obaidah wa Saghero	Northern Ordyat

Geographical data at the populated area level

The nearest city or village with a hospital					The nearest town or village that have a care center					The nearest town or village that have an education					Distance (Km) - type of road				Direction	Populated area	Emirate or governorate or municipality
Distance (Km) - type of road				City or village	Distance (Km) - type of road				City or village	Distance (Km) - type of road				City or village							
Sea route	Rough	Easy	asphalt		Sea route	Rough	Easy	asphalt		Sea route	Rough	Easy	asphalt		Sea route	Rough	Easy	asphalt			
0	0	0	45	Southern Ordyat	0	0	0	18	Northern Ordyat	0	0	0	3	Northern Ordyat	0	0	0	18	Northwest	Ash-Shateah	Northern Ordyat
0	0	0	45	Southern Ordyat	0	0	0	14	Northern Ordyat	0	0	0	0		0	0	0	14	Northwest	Al Heraj	Northern Ordyat
0	0	0	45	Southern Ordyat	0	0	0	18	Northern Ordyat	0	0	0	4	Northern Ordyat	0	0	0	18	Northwest	Sagherah	Northern Ordyat
0	0	0	35	Al Mukhwah	0	0	0	16	Northern Ordyat	0	0	0	0		0	0	0	16	Northwest	Al Guaydah	Northern Ordyat
0	0	0	35	Al Mukhwah	0	0	0	16	Northern Ordyat	0	0	0	1	Northern Ordyat	0	0	0	16	Northwest	Ash-Shaqeb	Northern Ordyat
0	0	0	35	Al Mukhwah	0	0	0	16	Northern Ordyat	0	0	0	1	Northern Ordyat	0	0	0	16	Northwest	Al Mareekh	Northern Ordyat
0	0	0	40	Al Mukhwah	0	0	0	20	Northern Ordyat	0	0	0	5	Northern Ordyat	0	0	0	20	West	Al Khalef	Northern Ordyat
0	0	0	40	Al Mukhwah	0	0	0	21	Northern Ordyat	0	0	0	0		0	0	0	21	West	Shuab Moali	Northern Ordyat
0	0	0	40	Al Mukhwah	0	0	0	22	Northern Ordyat	0	0	0	7	Northern Ordyat	0	0	0	22	West	Shuab Meshref	Northern Ordyat
0	0	0	45	Al Mukhwah	0	0	0	23	Northern Ordyat	0	0	0	5	Northern Ordyat	0	0	0	23	West	Alhodn	Northern Ordyat

The sixteenth services guide 2017_Region Makkah Al Mukarramah

Geographical data at the populated area level

The nearest city or village with a hospital					The nearest town or village that have a care center					The nearest town or village that have an education					Distance (Km) - type of road				Direction	Populated area	Emirate or governorate or municipality
Distance (Km) - type of road				City or village	Distance (Km) - type of road				City or village	Distance (Km) - type of road				City or village							
Sea route	Rough	Easy	asphalt		Sea route	Rough	Easy	asphalt		Sea route	Rough	Easy	asphalt		Sea route	Rough	Easy	asphalt			
0	0	0	45	Al Mukhwah	0	0	0	24	Northern Ordyat	0	0	0	6	Northern Ordyat	0	0	0	24	West	Al Salim	Northern Ordyat
0	0	0	45	Al Mukhwah	0	0	0	25	Northern Ordyat	0	0	0	0		0	0	0	25	West	Ad-Dudah	Northern Ordyat
0	0	0	45	Al Mukhwah	0	0	0	26	Northern Ordyat	0	0	0	4	Northern Ordyat	0	0	0	26	West	Ash-Sharfah	Northern Ordyat
0	0	0	40	Al Mukhwah	0	0	0	20	Northern Ordyat	0	0	0	4	Northern Ordyat	0	0	0	20	West	Al-Galb	Northern Ordyat
0	0	0	40	Al Mukhwah	0	0	0	20	Northern Ordyat	0	0	0	3	Northern Ordyat	0	0	0	20	Northeast	Al Mabnaa	Northern Ordyat
0	0	0	40	Al Mukhwah	0	0	0	18	Northern Ordyat	0	0	0	3	Northern Ordyat	0	0	0	18	West	Al Almah	Northern Ordyat
0	0	0	40	Al Mukhwah	0	0	0	22	Northern Ordyat	0	0	0	2	Northern Ordyat	0	0	0	22	West	Gaylaa (Al Hussein)	Northern Ordyat
0	0	0	40	Al Mukhwah	0	0	0	29	Northern Ordyat	0	0	0	4	Northern Ordyat	0	0	0	29	West	Al Aqaas	Northern Ordyat
0	0	0	40	Al Mukhwah	0	0	0	26	Northern Ordyat	0	0	0	2	Northern Ordyat	0	0	0	26	West	Al Meshraf	Northern Ordyat
0	0	0	40	Al Mukhwah	0	0	0	28	Northern Ordyat	0	0	0	2	Northern Ordyat	0	0	0	28	West	Qarn Al Arshan	Northern Ordyat

The sixteenth services guide 2017_Region Makkah Al Mukarramah

Geographical data at the populated area level

The nearest city or village with a hospital					The nearest town or village that have a care center					The nearest town or village that have an education					Distance (Km) - type of road				Direction	Populated area	Emirate or governorate or municipality
Distance (Km) - type of road				City or village	Distance (Km) - type of road				City or village	Distance (Km) - type of road				City or village							
Sea route	Rough	Easy	asphalt		Sea route	Rough	Easy	asphalt		Sea route	Rough	Easy	asphalt		Sea route	Rough	Easy	asphalt			
0	0	0	40	Al Mukhwah	0	0	0	32	Northern Ordyat	0	0	0	3	Northern Ordyat	0	0	0	32	West	Tha Alqefl	Northern Ordyat
0	0	0	50	Al Mukhwah	0	0	0	35	Northern Ordyat	0	0	0	3	Northern Ordyat	0	0	0	35	West	Marqadan	Northern Ordyat
0	0	0	30	Southern Ordyat	0	0	0	5	Northern Ordyat	0	0	0	3	Northern Ordyat	0	0	0	5	South	Al Khulayef	Northern Ordyat
0	0	0	20	Southern Ordyat	0	0	0	2	Northern Ordyat	0	0	0	2	Northern Ordyat	0	0	0	16	South	Shathi	Northern Ordyat
0	0	0	22	Southern Ordyat	0	0	0	1	Northern Ordyat	0	0	0	1	Northern Ordyat	0	0	0	14	South	As-Subab	Northern Ordyat
0	0	0	32	Southern Ordyat	0	0	0	4	Northern Ordyat	0	0	0	1	Northern Ordyat	0	0	0	13	Southeast	Waseah	Northern Ordyat
0	0	14	8	Southern Ordyat	0	0	4	0	Northern Ordyat	0	0	2	0	Northern Ordyat	0	0	0	14	South	Bahtah	Northern Ordyat
0	0	0	22	Southern Ordyat	0	0	3	0	Northern Ordyat	0	0	2	0	Northern Ordyat	0	0	0	14	South	Diriyah	Northern Ordyat
0	0	0	22	Southern Ordyat	0	0	3	0	Northern Ordyat	0	0	2	0	Northern Ordyat	0	0	0	14	Southwest	Al Jawah	Northern Ordyat
0	0	0	30	Southern Ordyat	0	0	0	11	Northern Ordyat	0	0	0	0		0	0	0	11	Southwest	As-Sabghan	Northern Ordyat

Geographical data at the populated area level

The nearest city or village with a hospital					The nearest town or village that have a care center					The nearest town or village that have an education					Distance (Km) - type of road				Direction	Populated area	Emirate or governorate or municipality
Distance (Km) - type of road				City or village	Distance (Km) - type of road				City or village	Distance (Km) - type of road				City or village							
Sea route	Rough	Easy	asphalt		Sea route	Rough	Easy	asphalt		Sea route	Rough	Easy	asphalt		Sea route	Rough	Easy	asphalt			
0	0	2	30	Southern Ordyat	0	0	2	10	Northern Ordyat	0	0	0	7	Northern Ordyat	0	0	2	10	Southwest	Qarn Ajlan	Northern Ordyat
0	0	10	20	Southern Ordyat	0	0	10	3	Northern Ordyat	0	0	0	1	Northern Ordyat	0	0	10	3	Southwest	Al Badei	Northern Ordyat
0	0	0	30	Southern Ordyat	0	0	0	12	Northern Ordyat	0	0	0	1	Northern Ordyat	0	0	0	12	Southwest	Shuab Al Shawwaf	Northern Ordyat
0	0	0	30	Southern Ordyat	0	0	0	12	Northern Ordyat	0	0	0	1	Northern Ordyat	0	0	0	12	West	Al Lafajah (Al Gafr)	Northern Ordyat
0	0	0	35	Southern Ordyat	0	0	11	4	Northern Ordyat	0	0	0	0		0	0	11	4	West	Al Quzaah	Northern Ordyat
0	0	0	35	Southern Ordyat	0	0	11	4	Northern Ordyat	0	0	1	0	Northern Ordyat	0	0	11	4	West	Qarn As-Sarahah	Northern Ordyat
0	0	0	35	Southern Ordyat	0	0	12	4	Northern Ordyat	0	0	0	2	Northern Ordyat	0	0	12	4	West	Al Malhah	Northern Ordyat
0	0	13	22	Southern Ordyat	0	0	13	4	Northern Ordyat	0	0	4	0	Northern Ordyat	0	0	13	4	West	Al Otabah	Northern Ordyat
0	0	0	35	Southern Ordyat	0	0	18	0	Northern Ordyat	0	0	4	0	Northern Ordyat	0	0	18	0	West	At-Tafah	Northern Ordyat
0	0	5	30	Southern Ordyat	0	0	15	4	Northern Ordyat	0	0	5	0	Northern Ordyat	0	0	15	4	West	The Qadren	Northern Ordyat

Geographical data at the populated area level

The nearest city or village with a hospital					The nearest town or village that have a care center					The nearest town or village that have an education					Distance (Km) - type of road				Direction	Populated area	Emirate or governorate or municipality
Distance (Km) - type of road				City or village	Distance (Km) - type of road				City or village	Distance (Km) - type of road				City or village							
Sea route	Rough	Easy	asphalt		Sea route	Rough	Easy	asphalt		Sea route	Rough	Easy	asphalt		Sea route	Rough	Easy	asphalt			
0	0	5	30	Southern Ordyat	0	0	15	4	Northern Ordyat	0	0	3	0	Northern Ordyat	0	0	15	4	West	Al Muhaymer	Northern Ordyat
0	0	35	50	Southern Ordyat	0	0	35	30	Northern Ordyat	0	0	30	0	Northern Ordyat	0	0	35	30	Southwest	As-Sahnah	Northern Ordyat
0	0	0	22	Southern Ordyat	0	0	0	5	Northern Ordyat	0	0	0	5	Northern Ordyat	0	0	0	18	South	Al Ghabran	Northern Ordyat
0	0	0	20	Southern Ordyat	0	0	0	22	Northern Ordyat	0	0	0	22	Northern Ordyat	0	0	0	22	South	Al Hasak	Northern Ordyat
0	0	0	22	Southern Ordyat	0	0	0	4	Northern Ordyat	0	0	0	0		0	0	0	23	South	Affas	Northern Ordyat
0	0	0	20	Southern Ordyat	0	0	0	24	Northern Ordyat	0	0	0	24	Northern Ordyat	0	0	0	24	South	Al Washaah	Northern Ordyat
0	0	0	20	Southern Ordyat	0	0	0	2	Northern Ordyat	0	0	0	2	Northern Ordyat	0	0	0	19	South	Al Ryan	Northern Ordyat
0	0	0	22	Southern Ordyat	0	0	0	1	Northern Ordyat	0	0	0	1	Northern Ordyat	0	0	0	22	South	Khuraik Al Wayalah	Northern Ordyat
0	0	0	22	Southern Ordyat	0	0	0	1	Northern Ordyat	0	0	0	1	Northern Ordyat	0	0	0	22	South	Moshref	Northern Ordyat
0	0	0	25	Southern Ordyat	0	0	0	0		0	0	0	0		0	0	0	20	Southwest	Al Fayjah	Northern Ordyat

Geographical data at the populated area level

The nearest city or village with a hospital					The nearest town or village that have a care center					The nearest town or village that have an education					Distance (Km) - type of road				Direction	Populated area	Emirate or governorate or municipality
Distance (Km) - type of road				City or village	Distance (Km) - type of road				City or village	Distance (Km) - type of road				City or village							
Sea route	Rough	Easy	asphalt		Sea route	Rough	Easy	asphalt		Sea route	Rough	Easy	asphalt		Sea route	Rough	Easy	asphalt			
0	0	2	23	Southern Ordyat	0	0	0	2	Northern Ordyat	0	0	0	1	Northern Ordyat	0	0	0	22	Southwest	Al Zanabah	Northern Ordyat
0	0	3	25	Southern Ordyat	0	0	2	0	Northern Ordyat	0	0	5	0	Northern Ordyat	0	0	2	21	Southwest	Al Uyaynah	Northern Ordyat
0	0	4	21	Southern Ordyat	0	0	3	0	Northern Ordyat	0	0	0	0		0	0	4	20	Southwest	Al Marbaah	Northern Ordyat
0	0	0	25	Southern Ordyat	0	0	6	0	Northern Ordyat	0	0	1	0	Northern Ordyat	0	0	1	22	Southwest	Al Banah (Saqrn)	Northern Ordyat
0	0	0	25	Southern Ordyat	0	0	5	0	Northern Ordyat	0	0	1	0	Northern Ordyat	0	0	5	20	Southwest	Hadabah Hijran	Northern Ordyat
0	6	0	19	Southern Ordyat	0	0	8	0	Northern Ordyat	0	0	2	0	Northern Ordyat	0	0	5	21	Southwest	Azzah	Northern Ordyat
0	6	0	26	Southern Ordyat	0	0	10	0	Northern Ordyat	0	0	10	0	Northern Ordyat	0	6	0	21	Southwest	As-Sakhr	Northern Ordyat
0	4	0	37	Southern Ordyat	0	0	2	0	Northern Ordyat	0	0	2	0	Northern Ordyat	0	4	0	21	Southwest	Al Jawfaa	Northern Ordyat
0	1	0	25	Southern Ordyat	0	1	0	2	Northern Ordyat	0	1	0	2	Northern Ordyat	0	0	2	20	South	Mosawee	Northern Ordyat
0	0	0	28	Southern Ordyat	0	0	0	3	Northern Ordyat	0	0	0	3	Northern Ordyat	0	0	1	22	South	As-Suaed	Northern Ordyat

Geographical data at the populated area level

The nearest city or village with a hospital					The nearest town or village that have a care center					The nearest town or village that have an education					Distance (Km) - type of road				Direction	Populated area	Emirate or governorate or municipality
Distance (Km) - type of road				City or village	Distance (Km) - type of road				City or village	Distance (Km) - type of road				City or village							
Sea route	Rough	Easy	asphalt		Sea route	Rough	Easy	asphalt		Sea route	Rough	Easy	asphalt		Sea route	Rough	Easy	asphalt			
0	0	1	27	Southern Ordyat	0	0	1	3	Northern Ordyat	0	0	1	3	Northern Ordyat	0	0	4	20	South	Al Jaaferah	Northern Ordyat
0	1	3	23	Southern Ordyat	0	1	3	0	Northern Ordyat	0	1	3	0	Northern Ordyat	0	1	4	20	South	Haqu Samahah	Northern Ordyat
0	2	3	20	Southern Ordyat	0	2	3	0	Northern Ordyat	0	2	3	0	Northern Ordyat	0	2	6	20	Southwest	As-Samrah	Northern Ordyat
0	0	6	22	Southern Ordyat	0	0	7	3	Northern Ordyat	0	0	7	3	Northern Ordyat	0	3	4	23	South	Al Hamdah	Northern Ordyat
0	0	3	24	Southern Ordyat	0	2	3	0	Northern Ordyat	0	0	0	0		0	0	9	20	South	Al Marjabat	Northern Ordyat
0	29	0	0	Northern Ordyat	0	3	3	0	Northern Ordyat	0	3	0	1	Northern Ordyat	0	29	0	0	Southwest	Al Muraba'a	Northern Ordyat
0	4	0	21	Southern Ordyat	0	1	0	5	Northern Ordyat	0	1	0	0	Northern Ordyat	0	4	0	25	South	Manei	Northern Ordyat
0	28	0	10	Southern Ordyat	0	10	0	1	Northern Ordyat	0	20	1	0	Northern Ordyat	0	28	0	0	South	Zarhan	Northern Ordyat
0	2	0	18	Southern Ordyat	0	2	0	11	Northern Ordyat	0	2	0	6	Northern Ordyat	0	2	0	33	South	Al Najeel	Northern Ordyat
0	2	0	18	Southern Ordyat	0	2	0	35	Northern Ordyat	0	0	0	0		0	2	0	35	South	Al Moslemah	Northern Ordyat

The sixteenth services guide 2017_Region Makkah Al Mukarramah

Geographical data at the populated area level

The nearest city or village with a hospital					The nearest town or village that have a care center					The nearest town or village that have an education					Distance (Km) - type of road				Direction	Populated area	Emirate or governorate or municipality
Distance (Km) - type of road				City or village	Distance (Km) - type of road				City or village	Distance (Km) - type of road				City or village							
Sea route	Rough	Easy	asphalt		Sea route	Rough	Easy	asphalt		Sea route	Rough	Easy	asphalt		Sea route	Rough	Easy	asphalt			
0	0	9	59	Southern Ordyat	0	0	9	29	Northern Ordyat	0	0	9	0	Northern Ordyat	0	0	9	29	South	Al Bawanah	Northern Ordyat
0	0	20	29	Southern Ordyat	0	0	5	0	Northern Ordyat	0	0	20	0	Northern Ordyat	0	0	20	29	South	Al Hazmeen	Northern Ordyat
0	1	1	23	Southern Ordyat	0	1	1	6	Northern Ordyat	0	1	1	0	Northern Ordyat	0	1	1	24	South	Gharib	Northern Ordyat
0	0	1	25	Southern Ordyat	0	0	1	11	Northern Ordyat	0	0	0	0		0	0	1	26	South	Haddab Al Qershah	Northern Ordyat
0	0	2	18	Southern Ordyat	0	0	2	13	Northern Ordyat	0	0	2	0	Northern Ordyat	0	0	2	26	South	Qarn Al Jawaah	Northern Ordyat
0	0	2	18	Southern Ordyat	0	0	2	13	Northern Ordyat	0	0	2	0	Northern Ordyat	0	0	2	26	South	As-Sayed	Northern Ordyat
0	0	0	20	Southern Ordyat	0	0	0	15	Northern Ordyat	0	0	0	0		0	0	2	28	Southwest	Al Malhah	Northern Ordyat
0	0	0	25	Southern Ordyat	0	0	0	10	Northern Ordyat	0	0	0	0		0	0	5	27	Southwest	Ash-Shuaba	Northern Ordyat
0	0	6	19	Southern Ordyat	0	0	7	8	Northern Ordyat	0	0	2	0	Northern Ordyat	0	0	6	27	Southwest	Al Halaq	Northern Ordyat
0	0	6	19	Southern Ordyat	0	0	15	0	Northern Ordyat	0	0	2	0	Northern Ordyat	0	0	6	27	Southwest	Al-Ghamra	Northern Ordyat

Geographical data at the populated area level

The nearest city or village with a hospital					The nearest town or village that have a care center					The nearest town or village that have an education					Distance (Km) - type of road				Direction	Populated area	Emirate or governorate or municipality
Distance (Km) - type of road				City or village	Distance (Km) - type of road				City or village	Distance (Km) - type of road				City or village							
Sea route	Rough	Easy	asphalt		Sea route	Rough	Easy	asphalt		Sea route	Rough	Easy	asphalt		Sea route	Rough	Easy	asphalt			
0	0	0	30	Southern Ordyat	0	0	0	0		0	0	0	0		0	0	0	5	South	Al Moaqas	Northern Ordyat
0	0	0	30	Southern Ordyat	0	0	0	1	Northern Ordyat	0	0	0	1	Northern Ordyat	0	0	0	5	South	Al Haddab (Al Rakhim)	Northern Ordyat
0	0	0	32	Southern Ordyat	0	0	0	2	Northern Ordyat	0	0	0	2	Northern Ordyat	0	0	0	8	South	Nakhesah	Northern Ordyat
0	0	0	31	Southern Ordyat	0	0	0	2	Northern Ordyat	0	0	0	2	Northern Ordyat	0	0	0	6	South	Al Gharafah	Northern Ordyat
0	0	0	34	Southern Ordyat	0	0	0	4	Northern Ordyat	0	0	0	4	Northern Ordyat	0	0	0	10	South	Ad-Doumah	Northern Ordyat
0	0	0	28	Southern Ordyat	0	0	0	2	Northern Ordyat	0	0	0	2	Northern Ordyat	0	0	0	7	South	Ath-Thaab	Northern Ordyat
0	0	0	27	Southern Ordyat	0	0	0	2	Northern Ordyat	0	0	0	2	Northern Ordyat	0	0	0	8	South	Al Qarn	Northern Ordyat
0	0	0	30	Southern Ordyat	0	0	0	2	Northern Ordyat	0	0	0	0		0	0	0	5	South	Nemrah Bayan	Northern Ordyat
0	0	0	30	Southern Ordyat	0	0	0	2	Northern Ordyat	0	0	0	2	Northern Ordyat	0	0	0	10	Southeast	Dahaa	Northern Ordyat
0	0	0	28	Southern Ordyat	0	0	0	2	Northern Ordyat	0	0	0	2	Northern Ordyat	0	0	0	10	South	Ash-Shaabat	Northern Ordyat

The sixteenth services guide 2017_Region Makkah Al Mukarramah

Geographical data at the populated area level

The nearest city or village with a hospital					The nearest town or village that have a care center					The nearest town or village that have an education					Distance (Km) - type of road				Direction	Populated area	Emirate or governorate or municipality
Distance (Km) - type of road				City or village	Distance (Km) - type of road				City or village	Distance (Km) - type of road				City or village							
Sea route	Rough	Easy	asphalt		Sea route	Rough	Easy	asphalt		Sea route	Rough	Easy	asphalt		Sea route	Rough	Easy	asphalt			
0	0	0	28	Southern Ordyat	0	0	0	2	Northern Ordyat	0	0	0	2	Northern Ordyat	0	0	0	10	South	Ad-Darb	Northern Ordyat
0	0	0	28	Southern Ordyat	0	0	0	2	Northern Ordyat	0	0	0	2	Northern Ordyat	0	0	0	10	South	Qazeit Al Marwah	Northern Ordyat
0	0	0	30	Southern Ordyat	0	0	0	2	Northern Ordyat	0	0	0	2	Northern Ordyat	0	0	0	11	South	Bahyah	Northern Ordyat
0	0	1	28	Southern Ordyat	0	0	1	3	Northern Ordyat	0	0	1	3	Northern Ordyat	0	0	1	12	Southeast	Ad-Dalaah	Northern Ordyat
0	0	0	28	Southern Ordyat	0	0	0	4	Northern Ordyat	0	0	0	4	Northern Ordyat	0	0	0	14	Southeast	Al Hanakah	Northern Ordyat
0	0	0	26	Southern Ordyat	0	0	0	8	Northern Ordyat	0	0	0	2	Northern Ordyat	0	0	0	14	Southeast	Al Mashareq	Northern Ordyat
0	0	2	25	Southern Ordyat	0	0	0	8	Northern Ordyat	0	0	2	0	Northern Ordyat	0	0	1	14	Southeast	Kaheel	Northern Ordyat
0	0	0	26	Southern Ordyat	0	0	0	8	Northern Ordyat	0	0	0	2	Northern Ordyat	0	0	0	14	Southeast	Ar-Rahah	Northern Ordyat
0	0	0	27	Southern Ordyat	0	0	0	8	Northern Ordyat	0	0	0	2	Northern Ordyat	0	0	0	16	Southeast	Juhr	Northern Ordyat
0	0	0	27	Southern Ordyat	0	0	0	8	Northern Ordyat	0	0	0	2	Northern Ordyat	0	0	2	15	Southeast	Muqeis	Northern Ordyat

The sixteenth services guide 2017_Region Makkah Al Mukarramah

Geographical data at the populated area level

The nearest city or village with a hospital					The nearest town or village that have a care center					The nearest town or village that have an education					Distance (Km) - type of road				Direction	Populated area	Emirate or governorate or municipality
Distance (Km) - type of road				City or village	Distance (Km) - type of road				City or village	Distance (Km) - type of road				City or village							
Sea route	Rough	Easy	asphalt		Sea route	Rough	Easy	asphalt		Sea route	Rough	Easy	asphalt		Sea route	Rough	Easy	asphalt			
0	0	0	27	Southern Ordyat	0	0	0	8	Northern Ordyat	0	0	0	2	Northern Ordyat	0	0	0	17	Southeast	Mushrefah	Northern Ordyat
0	0	0	27	Southern Ordyat	0	0	0	8	Northern Ordyat	0	0	0	2	Northern Ordyat	0	0	0	16	Southeast	Az-Zawaher	Northern Ordyat
0	0	0	26	Southern Ordyat	0	0	0	8	Northern Ordyat	0	0	0	2	Northern Ordyat	0	0	0	15	Southeast	Al Qorin	Northern Ordyat
0	0	0	26	Southern Ordyat	0	0	0	9	Northern Ordyat	0	0	0	1	Northern Ordyat	0	0	0	13	Southeast	Al Safaq	Northern Ordyat
0	0	0	25	Southern Ordyat	0	0	0	12	Northern Ordyat	0	0	0	0		0	0	0	12	Southeast	Al Harash	Northern Ordyat
0	0	0	26	Southern Ordyat	0	0	0	9	Northern Ordyat	0	0	0	1	Northern Ordyat	0	0	0	11	Southeast	Ash-Shabab	Northern Ordyat
0	0	0	28	Southern Ordyat	0	0	0	9	Northern Ordyat	0	0	0	2	Northern Ordyat	0	0	0	13	Southeast	Al Fagherah	Northern Ordyat
0	0	0	27	Southern Ordyat	0	0	0	11	Northern Ordyat	0	0	0	2	Northern Ordyat	0	0	0	11	Southeast	As-Sawraa wa Ar-Ruha	Northern Ordyat
0	0	0	26	Southern Ordyat	0	0	0	10	Northern Ordyat	0	0	0	1	Northern Ordyat	0	0	0	10	Southeast	Al Aysan	Northern Ordyat
0	0	0	26	Southern Ordyat	0	0	0	10	Northern Ordyat	0	0	0	1	Northern Ordyat	0	0	0	10	Southeast	Al Arafet	Northern Ordyat

The sixteenth services guide 2017_Region Makkah Al Mukarramah

Geographical data at the populated area level

The nearest city or village with a hospital					The nearest town or village that have a care center					The nearest town or village that have an education					Distance (Km) - type of road				Direction	Populated area	Emirate or governorate or municipality
Distance (Km) - type of road				City or village	Distance (Km) - type of road				City or village	Distance (Km) - type of road				City or village							
Sea route	Rough	Easy	asphalt		Sea route	Rough	Easy	asphalt		Sea route	Rough	Easy	asphalt		Sea route	Rough	Easy	asphalt			
0	0	0	27	Southern Ordyat	0	0	0	11	Northern Ordyat	0	0	0	1	Northern Ordyat	0	0	0	11	Southeast	Al bin Darwish	Northern Ordyat
0	0	0	27	Southern Ordyat	0	0	0	11	Northern Ordyat	0	0	0	1	Northern Ordyat	0	0	0	11	Southeast	Ad-Darb	Northern Ordyat
0	0	4	24	Southern Ordyat	0	0	2	9	Northern Ordyat	0	0	1	0	Northern Ordyat	0	0	0	12	Southeast	Al Ayash	Northern Ordyat
0	0	0	27	Southern Ordyat	0	0	0	6	Northern Ordyat	0	0	0	2	Northern Ordyat	0	0	0	8	Southeast	Ghabaytah	Northern Ordyat
0	0	0	30	Southern Ordyat	0	0	0	1	Northern Ordyat	0	0	0	4	Northern Ordyat	0	0	0	5	South	Al Maqsudah	Northern Ordyat
0	0	0	29	Southern Ordyat	0	0	0	4	Northern Ordyat	0	0	0	0		0	0	0	9	Southeast	Al Saylan	Northern Ordyat
0	0	0	30	Southern Ordyat	0	0	0	7	Northern Ordyat	0	0	0	1	Northern Ordyat	0	0	0	12	Southeast	Hajerah	Northern Ordyat
0	0	0	30	Southern Ordyat	0	0	2	7	Northern Ordyat	0	0	0	2	Northern Ordyat	0	0	0	12	Southeast	Asyah	Northern Ordyat
0	0	0	28	Southern Ordyat	0	0	0	8	Northern Ordyat	0	0	0	1	Northern Ordyat	0	0	0	13	Southeast	Al Qumaya	Northern Ordyat
0	0	0	29	Southern Ordyat	0	0	0	8	Northern Ordyat	0	0	0	1	Northern Ordyat	0	0	0	14	Southeast	Ash-Shateah	Northern Ordyat

Geographical data at the populated area level

The nearest city or village with a hospital					The nearest town or village that have a care center					The nearest town or village that have an education					Distance (Km) - type of road				Direction	Populated area	Emirate or governorate or municipality
Distance (Km) - type of road				City or village	Distance (Km) - type of road				City or village	Distance (Km) - type of road				City or village							
Sea route	Rough	Easy	asphalt		Sea route	Rough	Easy	asphalt		Sea route	Rough	Easy	asphalt		Sea route	Rough	Easy	asphalt			
0	0	0	30	Southern Ordyat	0	0	0	8	Northern Ordyat	0	0	0	1	Northern Ordyat	0	0	0	15	Southeast	Qarn Al-Sharif	Northern Ordyat
0	0	0	30	Southern Ordyat	0	0	0	7	Northern Ordyat	0	0	0	0		0	0	0	16	Southeast	As-Sirr	Northern Ordyat
0	0	0	30	Southern Ordyat	0	0	0	8	Northern Ordyat	0	0	0	1	Northern Ordyat	0	0	0	16	Southeast	Ad-Daryeba	Northern Ordyat
0	0	0	30	Southern Ordyat	0	0	0	9	Northern Ordyat	0	0	0	1	Northern Ordyat	0	0	0	16	Southeast	Khamis Nakhis	Northern Ordyat
0	0	0	27	Southern Ordyat	0	0	0	10	Northern Ordyat	0	0	0	3	Northern Ordyat	0	0	0	17	East	Al Musaf	Northern Ordyat
0	0	0	30	Southern Ordyat	0	0	0	9	Northern Ordyat	0	0	0	3	Northern Ordyat	0	0	0	15	East	Al Qulah	Northern Ordyat
0	0	0	30	Southern Ordyat	0	0	0	10	Northern Ordyat	0	0	0	4	Northern Ordyat	0	0	0	16	East	Qarqarah	Northern Ordyat
0	0	0	45	Southern Ordyat	0	0	0	10	Northern Ordyat	0	0	0	4	Northern Ordyat	0	0	0	18	East	Hubail	Northern Ordyat
0	0	0	45	Southern Ordyat	0	0	0	11	Northern Ordyat	0	0	0	3	Northern Ordyat	0	0	0	17	East	Al Quraya	Northern Ordyat
0	0	0	45	Southern Ordyat	0	0	0	8	Northern Ordyat	0	0	0	3	Northern Ordyat	0	0	0	19	East	Al Quhaybah	Northern Ordyat

Geographical data at the populated area level

The nearest city or village with a hospital					The nearest town or village that have a care center					The nearest town or village that have an education					Distance (Km) - type of road				Direction	Populated area	Emirate or governorate or municipality
Distance (Km) - type of road				City or village	Distance (Km) - type of road				City or village	Distance (Km) - type of road				City or village							
Sea route	Rough	Easy	asphalt		Sea route	Rough	Easy	asphalt		Sea route	Rough	Easy	asphalt		Sea route	Rough	Easy	asphalt			
0	0	0	30	Southern Ordyat	0	0	0	5	Northern Ordyat	0	0	0	0	Northern Ordyat	0	0	0	5	South	Gharedah	Northern Ordyat
0	0	0	30	Southern Ordyat	0	0	0	4	Northern Ordyat	0	0	0	4	Northern Ordyat	0	0	0	4	Southeast	Al Zanabah	Northern Ordyat
0	0	0	30	Southern Ordyat	0	0	0	6	Northern Ordyat	0	0	0	1	Northern Ordyat	0	0	0	6	South	Fajah wa Aseilah	Northern Ordyat
0	0	0	30	Southern Ordyat	0	0	0	2	Northern Ordyat	0	0	0	2	Northern Ordyat	0	0	0	7	Southeast	Al Bakharah	Northern Ordyat
0	0	0	30	Southern Ordyat	0	0	0	7	Northern Ordyat	0	0	0	0	Northern Ordyat	0	0	0	7	Southeast	As-Safa	Northern Ordyat
0	0	0	30	Southern Ordyat	0	0	0	5	Northern Ordyat	0	0	0	2	Northern Ordyat	0	0	0	5	Southeast	Hezban	Northern Ordyat
0	0	0	40	Southern Ordyat	0	0	0	10	Northern Ordyat	0	0	0	1	Northern Ordyat	0	0	0	10	East	Maran	Northern Ordyat
0	12	8	50	Southern Ordyat	0	12	8	20	Northern Ordyat	0	12	8	20	Northern Ordyat	0	12	8	20	East	Al Jamam (Jammah)	Northern Ordyat
0	0	0	50	Southern Ordyat	0	0	0	15	Northern Ordyat	0	0	0	15	Northern Ordyat	0	0	0	15	East	Jezaa	Northern Ordyat
0	0	0	47	Southern Ordyat	0	0	0	17	Northern Ordyat	0	0	0	3	Northern Ordyat	0	0	0	17	East	Al Fatih	Northern Ordyat

Geographical data at the populated area level

The nearest city or village with a hospital					The nearest town or village that have a care center					The nearest town or village that have an education					Distance (Km) - type of road				Direction	Populated area	Emirate or governorate or municipality
Distance (Km) - type of road				City or village	Distance (Km) - type of road				City or village	Distance (Km) - type of road				City or village							
Sea route	Rough	Easy	asphalt		Sea route	Rough	Easy	asphalt		Sea route	Rough	Easy	asphalt		Sea route	Rough	Easy	asphalt			
0	0	0	46	Southern Ordyat	0	0	0	16	Northern Ordyat	0	0	0	16	Northern Ordyat	0	0	0	16	East	Al Khawram	Northern Ordyat
0	0	10	50	Southern Ordyat	0	0	10	20	Northern Ordyat	0	0	3	0	Northern Ordyat	0	0	10	20	East	Haqu As-Safari	Northern Ordyat
0	8	8	54	Southern Ordyat	0	8	8	20	Northern Ordyat	0	0	3	0	Northern Ordyat	0	8	8	20	East	Qoron	Northern Ordyat
0	6	10	54	Southern Ordyat	0	6	10	20	Northern Ordyat	0	0	4	0	Northern Ordyat	0	6	10	20	East	Qarn Al Mukhser	Northern Ordyat
0	0	15	55	Southern Ordyat	0	0	15	20	Northern Ordyat	0	0	0	0		0	0	15	20	East	Ad-Dar Al Jadidah (Ghulaylah)	Northern Ordyat
0	0	16	59	Southern Ordyat	0	0	21	20	Northern Ordyat	0	0	1	0	Northern Ordyat	0	0	21	20	East	Ash-Shabain (Ar-Raseed)	Northern Ordyat
0	0	15	60	Southern Ordyat	0	0	20	20	Northern Ordyat	0	0	1	0	Northern Ordyat	0	0	20	20	East	Ar-Rafadah	Northern Ordyat
0	0	0	50	Southern Ordyat	0	0	0	2	Northern Ordyat	0	0	0	2	Northern Ordyat	0	0	0	18	Northeast	Al Malhah	Northern Ordyat
0	0	0	55	Southern Ordyat	0	0	0	7	Northern Ordyat	0	0	0	3	Northern Ordyat	0	0	2	18	Northeast	Al Kaylah	Northern Ordyat
0	4	0	56	Southern Ordyat	0	4	0	11	Northern Ordyat	0	4	0	3	Northern Ordyat	0	5	0	20	Northeast	Abarbar	Northern Ordyat

The sixteenth services guide 2017_Region Makkah Al Mukarramah

Geographical data at the populated area level

The nearest city or village with a hospital					The nearest town or village that have a care center					The nearest town or village that have an education					Distance (Km) - type of road				Direction	Populated area	Emirate or governorate or municipality
Distance (Km) - type of road				City or village	Distance (Km) - type of road				City or village	Distance (Km) - type of road				City or village							
Sea route	Rough	Easy	asphalt		Sea route	Rough	Easy	asphalt		Sea route	Rough	Easy	asphalt		Sea route	Rough	Easy	asphalt			
0	0	0	50	Southern Ordyat	0	0	0	0		0	0	0	0		0	0	0	15	Northeast	Al Huzayfah	Northern Ordyat
0	0	0	47	Southern Ordyat	0	0	0	1	Northern Ordyat	0	0	0	1	Northern Ordyat	0	0	0	12	Northeast	Al Mashrabah	Northern Ordyat
0	0	0	45	Southern Ordyat	0	0	0	1	Northern Ordyat	0	0	0	1	Northern Ordyat	0	0	0	13	Northeast	Ar-Rakabah	Northern Ordyat
0	0	0	49	Southern Ordyat	0	0	0	1	Northern Ordyat	0	0	0	1	Northern Ordyat	0	0	0	14	Northeast	Shuab Al Hasan	Northern Ordyat
0	0	0	49	Southern Ordyat	0	0	0	1	Northern Ordyat	0	0	0	1	Northern Ordyat	0	0	0	14	Northeast	Ze Salab	Northern Ordyat
0	0	0	50	Southern Ordyat	0	0	0	3	Northern Ordyat	0	0	0	0		0	0	0	18	Northeast	Al Ataa	Northern Ordyat
0	0	0	55	Southern Ordyat	0	0	0	7	Northern Ordyat	0	0	0	4	Northern Ordyat	0	0	0	20	Northeast	Al Henaa	Northern Ordyat
0	0	0	56	Southern Ordyat	0	0	0	6	Northern Ordyat	0	0	0	1	Northern Ordyat	0	0	0	21	Northeast	Al Hanou (Fajah)	Northern Ordyat
0	0	0	55	Southern Ordyat	0	0	0	6	Northern Ordyat	0	0	0	1	Northern Ordyat	0	0	0	20	Northeast	Osarah	Northern Ordyat
0	0	0	50	Southern Ordyat	0	0	0	4	Northern Ordyat	0	0	0	1	Northern Ordyat	0	0	0	16	Northeast	Al Layah	Northern Ordyat

Geographical data at the populated area level

The nearest city or village with a hospital					The nearest town or village that have a care center					The nearest town or village that have an education					Distance (Km) - type of road				Direction	Populated area	Emirate or governorate or municipality
Distance (Km) - type of road				City or village	Distance (Km) - type of road				City or village	Distance (Km) - type of road				City or village							
Sea route	Rough	Easy	asphalt		Sea route	Rough	Easy	asphalt		Sea route	Rough	Easy	asphalt		Sea route	Rough	Easy	asphalt			
0	0	0	48	Southern Ordyat	0	0	0	1	Northern Ordyat	0	0	0	1	Northern Ordyat	0	0	0	16	Northeast	Al Masaf wa Al Madarat	Northern Ordyat
0	0	0	48	Southern Ordyat	0	0	0	1	Northern Ordyat	0	0	0	1	Northern Ordyat	0	0	0	16	Northeast	Thareban	Northern Ordyat
0	0	0	48	Southern Ordyat	0	0	0	1	Northern Ordyat	0	0	0	1	Northern Ordyat	0	0	0	16	Northeast	Hadabah Harb	Northern Ordyat
0	0	0	35	Southern Ordyat	0	0	0	1	Northern Ordyat	0	0	0	0		0	0	0	1	East	Al Mabna	Northern Ordyat
0	0	0	35	Southern Ordyat	0	0	0	2	Northern Ordyat	0	0	0	0		0	0	0	2	Northeast	Al Barek	Northern Ordyat
0	0	0	31	Southern Ordyat	0	0	0	6	Northern Ordyat	0	0	0	1	Northern Ordyat	0	0	0	6	Northeast	Al Qarn	Northern Ordyat
0	0	0	32	Southern Ordyat	0	0	0	7	Northern Ordyat	0	0	0	2	Northern Ordyat	0	0	0	7	Northeast	Ar-Radam	Northern Ordyat
0	0	0	32	Southern Ordyat	0	0	0	8	Northern Ordyat	0	0	0	2	Northern Ordyat	0	0	0	8	Northeast	Ar-Raqabah	Northern Ordyat
0	0	0	32	Southern Ordyat	0	0	0	7	Northern Ordyat	0	0	0	3	Northern Ordyat	0	0	0	7	Northeast	As-Sawafyah	Northern Ordyat
0	0	0	32	Southern Ordyat	0	0	0	2	Northern Ordyat	0	0	0	2	Northern Ordyat	0	0	0	8	Northeast	Maykah	Northern Ordyat

Geographical data at the populated area level

The nearest city or village with a hospital					The nearest town or village that have a care center					The nearest town or village that have an education					Distance (Km) - type of road				Direction	Populated area	Emirate or governorate or municipality
Distance (Km) - type of road				City or village	Distance (Km) - type of road				City or village	Distance (Km) - type of road				City or village							
Sea route	Rough	Easy	asphalt		Sea route	Rough	Easy	asphalt		Sea route	Rough	Easy	asphalt		Sea route	Rough	Easy	asphalt			
0	0	0	48	Southern Ordyat	0	0	0	4	Northern Ordyat	0	0	0	0		0	0	0	13	North	Al Marwah	Northern Ordyat
0	0	0	32	Southern Ordyat	0	0	0	8	Northern Ordyat	0	0	0	1	Northern Ordyat	0	0	0	8	Northeast	Makhtufah	Northern Ordyat
0	0	0	33	Southern Ordyat	0	0	0	8	Northern Ordyat	0	0	0	1	Northern Ordyat	0	0	0	9	Northeast	Ash-Shuaba	Northern Ordyat
0	0	0	45	Southern Ordyat	0	0	0	5	Northern Ordyat	0	0	0	1	Northern Ordyat	0	0	0	9	North	Al Shaher	Northern Ordyat
0	0	0	34	Southern Ordyat	0	0	0	5	Northern Ordyat	0	0	0	2	Northern Ordyat	0	0	0	10	Northeast	Al Muqreh	Northern Ordyat
0	0	0	48	Southern Ordyat	0	0	0	5	Northern Ordyat	0	0	0	1	Northern Ordyat	0	0	0	16	Northeast	Al Qaabah	Northern Ordyat
0	0	0	50	Southern Ordyat	0	0	0	6	Northern Ordyat	0	0	0	1	Northern Ordyat	0	0	0	17	North	Shanqeran	Northern Ordyat
0	0	0	50	Southern Ordyat	0	0	0	7	Northern Ordyat	0	0	0	2	Northern Ordyat	0	0	0	17	North	Al Artaq (Makhshoushah)	Northern Ordyat
0	0	0	50	Southern Ordyat	0	0	0	5	Northern Ordyat	0	0	0	0		0	0	0	14	Northeast	Ar-Ruhaa	Northern Ordyat
0	0	0	48	Southern Ordyat	0	0	0	5	Northern Ordyat	0	0	0	2	Northern Ordyat	0	0	0	16	Northeast	As-Sanad	Northern Ordyat

Geographical data at the populated area level

The nearest city or village with a hospital					The nearest town or village that have a care center					The nearest town or village that have an education					Distance (Km) - type of road				Direction	Populated area	Emirate or governorate or municipality
Distance (Km) - type of road				City or village	Distance (Km) - type of road				City or village	Distance (Km) - type of road				City or village							
Sea route	Rough	Easy	asphalt		Sea route	Rough	Easy	asphalt		Sea route	Rough	Easy	asphalt		Sea route	Rough	Easy	asphalt			
0	0	0	47	Southern Ordyat	0	0	0	5	Northern Ordyat	0	0	0	4	Northern Ordyat	0	0	0	15	Northeast	Hadabah Sakanah	Northern Ordyat
0	0	0	51	Southern Ordyat	0	0	0	6	Northern Ordyat	0	0	0	4	Northern Ordyat	0	0	0	16	Northeast	Hadabah Shayban	Northern Ordyat
0	0	0	55	Southern Ordyat	0	0	0	8	Northern Ordyat	0	0	0	0		0	0	0	20	North	Al Mathanah	Northern Ordyat
0	0	0	55	Southern Ordyat	0	0	0	8	Northern Ordyat	0	0	0	1	Northern Ordyat	0	0	0	19	Northeast	Al Jenah	Northern Ordyat
0	0	0	55	Southern Ordyat	0	0	0	7	Northern Ordyat	0	0	0	2	Northern Ordyat	0	0	0	21	North	Al Khubayrah	Northern Ordyat
0	0	0	55	Southern Ordyat	0	0	0	7	Northern Ordyat	0	0	0	2	Northern Ordyat	0	0	0	22	North	Qeraa Hezam	Northern Ordyat
0	0	0	50	Southern Ordyat	0	0	0	5	Northern Ordyat	0	0	0	1	Northern Ordyat	0	0	0	16	North	Sayyal	Northern Ordyat
0	30	0	50	Southern Ordyat	0	40	0	0	Southern Ordyat	0	30	0	0	Northern Ordyat	0	0	0	110	Northeast	Al Bahamah	Northern Ordyat
0	70	0	0	Southern Ordyat	0	22	0	0	Southern Ordyat	0	2	0	0	Northern Ordyat	0	0	0	135	Northeast	Ash-Shanakah	Northern Ordyat
0	80	0	0	Southern Ordyat	0	20	0	0	Southern Ordyat	0	0	0	0		0	0	0	137	Northeast	Sabtan (Hawbah)	Northern Ordyat

Geographical data at the populated area level

The nearest city or village with a hospital					The nearest town or village that have a care center					The nearest town or village that have an education					Distance (Km) - type of road				Direction	Populated area	Emirate or governorate or municipality
Distance (Km) - type of road				City or village	Distance (Km) - type of road				City or village	Distance (Km) - type of road				City or village							
Sea route	Rough	Easy	asphalt		Sea route	Rough	Easy	asphalt		Sea route	Rough	Easy	asphalt		Sea route	Rough	Easy	asphalt			
0	90	0	0	Southern Ordyat	0	28	0	0	Southern Ordyat	0	0	8	0	Northern Ordyat	0	0	0	145	Northeast	Al Burayqaa	Northern Ordyat
0	90	0	0	Southern Ordyat	0	0	22	0	Southern Ordyat	0	0	2	0	Northern Ordyat	0	0	0	135	Northeast	Hawrah	Northern Ordyat
0	7	0	50	Southern Ordyat	0	27	0	0	Southern Ordyat	0	7	0	0	Northern Ordyat	0	0	0	130	Northeast	Al Ahfaa	Northern Ordyat
0	40	0	0	Al Mukhwah	0	45	0	0	Northern Ordyat	0	45	0	0	Northern Ordyat	0	45	0	0	Northeast	Sarkhah	Northern Ordyat
0	0	0	47	Southern Ordyat	0	0	0	17	Northern Ordyat	0	0	0	10	Northern Ordyat	0	0	0	17	West	Al Warq (Al Waqab)	Northern Ordyat
0	0	35	0	Southern Ordyat	0	0	5	0	Northern Ordyat	0	0	5	0	Northern Ordyat	0	0	0	14	South	Kuhaif	Northern Ordyat
0	0	5	30	Southern Ordyat	0	0	4	0	Northern Ordyat	0	0	4	0	Northern Ordyat	0	0	0	15	South	Raf	Northern Ordyat
0	0	0	30	Southern Ordyat	0	0	0	8	Northern Ordyat	0	0	0	3	Northern Ordyat	0	0	0	30	South	Al Khudod	Northern Ordyat
0	0	0	10	Southern Ordyat	0	0	0	45	Northern Ordyat	0	0	0	7	Northern Ordyat	0	0	0	45	South	Al Moalemah	Northern Ordyat
0	0	0	35	Southern Ordyat	0	0	0	8	Northern Ordyat	0	0	0	5	Northern Ordyat	0	0	0	30	South	Zeran	Northern Ordyat

Geographical data at the populated area level

The nearest city or village with a hospital					The nearest town or village that have a care center					The nearest town or village that have an education					Distance (Km) - type of road				Direction	Populated area	Emirate or governorate or municipality
Distance (Km) - type of road				City or village	Distance (Km) - type of road				City or village	Distance (Km) - type of road				City or village							
Sea route	Rough	Easy	asphalt		Sea route	Rough	Easy	asphalt		Sea route	Rough	Easy	asphalt		Sea route	Rough	Easy	asphalt			
0	0	0	10	Southern Ordyat	0	0	0	37	Northern Ordyat	0	0	0	1	Northern Ordyat	0	0	0	37	South	Al Muraibi	Northern Ordyat
0	0	0	0		0	0	0	0		0	0	0	0		0	0	0	10	South	Thareban	Southern Ordyat
0	0	0	2	Southern Ordyat	0	0	0	2	Southern Ordyat	0	0	0	2	Southern Ordyat	0	0	0	2	North	Al Bashamah	Southern Ordyat
0	0	0	3	Southern Ordyat	0	0	0	3	Southern Ordyat	0	0	0	0		0	0	0	3	North	Naqmah Al Abadelah	Southern Ordyat
0	0	0	2	Southern Ordyat	0	0	0	2	Southern Ordyat	0	0	0	2	Southern Ordyat	0	0	0	2	North	Al Qasr	Southern Ordyat
0	0	0	2	Southern Ordyat	0	0	0	2	Southern Ordyat	0	0	0	2	Southern Ordyat	0	0	0	2	North	Qarn Al Hayran	Southern Ordyat
0	0	0	3	Southern Ordyat	0	0	0	3	Southern Ordyat	0	0	0	3	Southern Ordyat	0	0	0	3	North	Hadabah Al Aqadi	Southern Ordyat
0	0	0	3	Southern Ordyat	0	0	0	3	Southern Ordyat	0	0	0	1	Southern Ordyat	0	0	0	3	North	Naqamah Shamran	Southern Ordyat
0	0	0	3	Southern Ordyat	0	0	0	3	Southern Ordyat	0	0	0	3	Southern Ordyat	0	0	0	3	Northwest	Suaidaa	Southern Ordyat
0	0	0	2	Southern Ordyat	0	0	0	2	Southern Ordyat	0	0	0	2	Southern Ordyat	0	0	0	2	Northwest	Ghednah	Southern Ordyat

The sixteenth services guide 2017_Region Makkah Al Mukarramah

Geographical data at the populated area level

The nearest city or village with a hospital					The nearest town or village that have a care center					The nearest town or village that have an education					Distance (Km) - type of road				Direction	Populated area	Emirate or governorate or municipality
Distance (Km) - type of road				City or village	Distance (Km) - type of road				City or village	Distance (Km) - type of road				City or village							
Sea route	Rough	Easy	asphalt		Sea route	Rough	Easy	asphalt		Sea route	Rough	Easy	asphalt		Sea route	Rough	Easy	asphalt			
0	0	0	3	Southern Ordyat	0	0	0	3	Southern Ordyat	0	0	0	3	Southern Ordyat	0	0	0	3	Northwest	Az-Zurab	Southern Ordyat
0	0	0	2	Southern Ordyat	0	0	0	2	Southern Ordyat	0	0	0	2	Southern Ordyat	0	0	0	2	Northwest	Al Henafi	Southern Ordyat
0	0	0	2	Southern Ordyat	0	0	0	2	Southern Ordyat	0	0	0	2	Southern Ordyat	0	0	0	2	West	Usaylah	Southern Ordyat
0	0	0	7	Southern Ordyat	0	0	0	2	Southern Ordyat	0	0	0	2	Southern Ordyat	0	0	0	7	Northwest	Herman	Southern Ordyat
0	0	0	4	Southern Ordyat	0	0	0	0		0	0	0	0		0	0	0	4	West	Sabt Shamran	Southern Ordyat
0	0	0	8	Southern Ordyat	0	0	0	1	Southern Ordyat	0	0	0	1	Southern Ordyat	0	0	0	8	Northwest	Shuab An-Nakhlah	Southern Ordyat
0	0	0	8	Southern Ordyat	0	0	0	2	Southern Ordyat	0	0	0	2	Southern Ordyat	0	0	0	8	Northwest	Al Mukhser	Southern Ordyat
0	0	0	8	Southern Ordyat	0	0	0	5	Southern Ordyat	0	0	0	2	Southern Ordyat	0	0	0	8	North	Zahwah Shamran	Southern Ordyat
0	0	0	9	Southern Ordyat	0	0	0	5	Southern Ordyat	0	0	0	0		0	0	0	9	Northwest	Al Hamrah	Southern Ordyat
0	0	0	9	Southern Ordyat	0	0	0	4	Southern Ordyat	0	0	0	4	Southern Ordyat	0	0	0	9	Northwest	Al Lasbah	Southern Ordyat

Geographical data at the populated area level

The nearest city or village with a hospital					The nearest town or village that have a care center					The nearest town or village that have an education					Distance (Km) - type of road				Direction	Populated area	Emirate or governorate or municipality
Distance (Km) - type of road				City or village	Distance (Km) - type of road				City or village	Distance (Km) - type of road				City or village							
Sea route	Rough	Easy	asphalt		Sea route	Rough	Easy	asphalt		Sea route	Rough	Easy	asphalt		Sea route	Rough	Easy	asphalt			
0	0	0	9	Southern Ordyat	0	0	0	9	Southern Ordyat	0	0	0	9	Southern Ordyat	0	0	0	9	Northwest	Al Saeedah	Southern Ordyat
0	0	0	9	Southern Ordyat	0	0	0	9	Southern Ordyat	0	0	0	0		0	0	0	9	Northwest	Al Katadah	Southern Ordyat
0	0	0	12	Southern Ordyat	0	0	0	3	Southern Ordyat	0	0	0	1	Southern Ordyat	0	0	0	12	North	Al Kharem	Southern Ordyat
0	0	0	13	Southern Ordyat	0	0	0	5	Southern Ordyat	0	0	0	7	Southern Ordyat	0	0	0	13	North	Al Tareq	Southern Ordyat
0	0	0	15	Southern Ordyat	0	0	0	4	Southern Ordyat	0	0	0	0		0	0	0	15	North	Al Atmah	Southern Ordyat
0	0	0	13	Southern Ordyat	0	0	0	4	Southern Ordyat	0	0	0	1	Southern Ordyat	0	0	0	13	North	Hajal villages	Southern Ordyat
0	0	0	15	Southern Ordyat	0	0	0	3	Southern Ordyat	0	0	0	2	Southern Ordyat	0	0	0	15	Northeast	Zahweh (Al Kather)	Southern Ordyat
0	0	0	14	Southern Ordyat	0	0	0	1	Southern Ordyat	0	0	0	0		0	0	0	14	North	Khorab	Southern Ordyat
0	0	0	15	Southern Ordyat	0	0	0	1	Southern Ordyat	0	0	0	1	Southern Ordyat	0	0	0	15	North	Al Waqr	Southern Ordyat
0	0	0	15	Southern Ordyat	0	0	0	1	Southern Ordyat	0	0	0	1	Southern Ordyat	0	0	0	15	North	Al Baasos	Southern Ordyat

Geographical data at the populated area level

The nearest city or village with a hospital					The nearest town or village that have a care center					The nearest town or village that have an education					Distance (Km) - type of road				Direction	Populated area	Emirate or governorate or municipality
Distance (Km) - type of road				City or village	Distance (Km) - type of road				City or village	Distance (Km) - type of road				City or village							
Sea route	Rough	Easy	asphalt		Sea route	Rough	Easy	asphalt		Sea route	Rough	Easy	asphalt		Sea route	Rough	Easy	asphalt			
0	0	0	16	Southern Ordyat	0	0	0	2	Southern Ordyat	0	0	0	2	Southern Ordyat	0	0	0	16	North	Al Hufayesh	Southern Ordyat
0	0	0	19	Southern Ordyat	0	0	0	8	Southern Ordyat	0	0	0	8	Southern Ordyat	0	0	0	19	North	Asman	Southern Ordyat
0	0	0	14	Southern Ordyat	0	0	0	0		0	0	0	1	Southern Ordyat	0	0	0	14	North	Al Musaedah	Southern Ordyat
0	0	0	16	Southern Ordyat	0	0	0	1	Southern Ordyat	0	0	0	1	Southern Ordyat	0	0	0	16	North	Al Shahwan	Southern Ordyat
0	0	0	28	Southern Ordyat	0	0	0	4	Southern Ordyat	0	0	0	1	Southern Ordyat	0	0	0	28	North	Habeel	Southern Ordyat
0	0	0	26	Southern Ordyat	0	0	0	4	Southern Ordyat	0	0	0	1	Southern Ordyat	0	0	0	26	North	Al Marbaa	Southern Ordyat
0	0	0	19	Southern Ordyat	0	0	0	10	Southern Ordyat	0	0	0	0		0	0	0	19	North	Az-Zubairi	Southern Ordyat
0	0	0	20	Southern Ordyat	0	0	0	11	Southern Ordyat	0	0	0	1	Southern Ordyat	0	0	0	20	North	Maklah	Southern Ordyat
0	0	0	14	Southern Ordyat	0	0	0	13	Southern Ordyat	0	0	0	1	Southern Ordyat	0	0	0	14	West	Qahbah Al bin Moussa	Southern Ordyat
0	0	0	15	Southern Ordyat	0	0	0	14	Southern Ordyat	0	0	0	1	Southern Ordyat	0	0	0	15	Northwest	Qahbah Al Baydan	Southern Ordyat

Geographical data at the populated area level

The nearest city or village with a hospital					The nearest town or village that have a care center					The nearest town or village that have an education					Distance (Km) - type of road				Direction	Populated area	Emirate or governorate or municipality
Distance (Km) - type of road				City or village	Distance (Km) - type of road				City or village	Distance (Km) - type of road				City or village							
Sea route	Rough	Easy	asphalt		Sea route	Rough	Easy	asphalt		Sea route	Rough	Easy	asphalt		Sea route	Rough	Easy	asphalt			
0	0	0	16	Southern Ordyat	0	0	0	15	Southern Ordyat	0	0	0	2	Southern Ordyat	0	0	0	16	Northwest	Al Marbaa	Southern Ordyat
0	0	0	16	Southern Ordyat	0	0	0	13	Southern Ordyat	0	0	0	2	Southern Ordyat	0	0	0	16	West	Qahbah Al Mahawi	Southern Ordyat
0	0	0	16	Southern Ordyat	0	0	0	13	Southern Ordyat	0	0	0	0		0	0	0	16	West	Al Mudah	Southern Ordyat
0	0	0	17	Southern Ordyat	0	0	0	12	Southern Ordyat	0	0	0	1	Southern Ordyat	0	0	0	17	West	Al Khubayrah	Southern Ordyat
0	0	0	17	Southern Ordyat	0	0	0	13	Southern Ordyat	0	0	0	1	Southern Ordyat	0	0	0	17	West	Om Nabaah	Southern Ordyat
0	0	0	18	Southern Ordyat	0	0	0	13	Southern Ordyat	0	0	0	1	Southern Ordyat	0	0	0	18	West	Al Marwan	Southern Ordyat
0	18	0	0	Southern Ordyat	0	13	0	0	Southern Ordyat	0	2	0	0	Southern Ordyat	0	18	0	0	Northwest	Al Odaynah	Southern Ordyat
0	0	0	16	Southern Ordyat	0	0	0	10	Southern Ordyat	0	0	0	1	Southern Ordyat	0	0	0	16	West	Ad-Dahanaa	Southern Ordyat
0	0	0	16	Southern Ordyat	0	0	0	10	Southern Ordyat	0	0	0	1	Southern Ordyat	0	0	0	16	Southwest	Al Waaran	Southern Ordyat
0	0	0	17	Southern Ordyat	0	0	0	10	Southern Ordyat	0	0	0	2	Southern Ordyat	0	0	0	17	West	Al Qahbah	Southern Ordyat

The sixteenth services guide 2017_Region Makkah Al Mukarramah

Geographical data at the populated area level

The nearest city or village with a hospital					The nearest town or village that have a care center					The nearest town or village that have an education					Distance (Km) - type of road				Direction	Populated area	Emirate or governorate or municipality
Distance (Km) - type of road				City or village	Distance (Km) - type of road				City or village	Distance (Km) - type of road				City or village							
Sea route	Rough	Easy	asphalt		Sea route	Rough	Easy	asphalt		Sea route	Rough	Easy	asphalt		Sea route	Rough	Easy	asphalt			
0	0	0	22	Southern Ordyat	0	0	0	13	Southern Ordyat	0	0	0	2	Southern Ordyat	0	0	0	22	West	Al Hushayah	Southern Ordyat
0	0	0	22	Southern Ordyat	0	0	0	13	Southern Ordyat	0	0	0	3	Southern Ordyat	0	0	0	22	Southwest	Hadabah Ghabi	Southern Ordyat
0	0	0	21	Southern Ordyat	0	0	0	13	Southern Ordyat	0	0	0	1	Southern Ordyat	0	0	0	21	Southwest	Alhadbaa	Southern Ordyat
0	0	0	21	Southern Ordyat	0	0	0	13	Southern Ordyat	0	0	0	2	Southern Ordyat	0	0	0	21	Southwest	Maqaes	Southern Ordyat
0	0	0	20	Southern Ordyat	0	0	0	13	Southern Ordyat	0	0	0	2	Southern Ordyat	0	0	0	20	Southwest	Ash-Shuaba	Southern Ordyat
0	0	0	23	Southern Ordyat	0	0	0	13	Southern Ordyat	0	0	0	6	Southern Ordyat	0	0	0	23	Southwest	Al Qafrah	Southern Ordyat
0	0	0	20	Southern Ordyat	0	0	0	15	Southern Ordyat	0	0	0	4	Southern Ordyat	0	0	0	20	Southwest	Al Qurrah	Southern Ordyat
0	0	0	21	Southern Ordyat	0	0	0	17	Southern Ordyat	0	0	0	4	Southern Ordyat	0	0	0	21	Southwest	As-Samadah	Southern Ordyat
0	0	0	23	Southern Ordyat	0	0	0	17	Southern Ordyat	0	0	0	5	Southern Ordyat	0	0	0	23	Southwest	As-Subaihah	Southern Ordyat
0	0	0	24	Southern Ordyat	0	0	0	18	Southern Ordyat	0	0	0	6	Southern Ordyat	0	0	0	24	Southwest	Ad-Dinar	Southern Ordyat

Geographical data at the populated area level

The nearest city or village with a hospital					The nearest town or village that have a care center					The nearest town or village that have an education					Distance (Km) - type of road				Direction	Populated area	Emirate or governorate or municipality
Distance (Km) - type of road				City or village	Distance (Km) - type of road				City or village	Distance (Km) - type of road				City or village							
Sea route	Rough	Easy	asphalt		Sea route	Rough	Easy	asphalt		Sea route	Rough	Easy	asphalt		Sea route	Rough	Easy	asphalt			
0	0	0	25	Southern Ordyat	0	0	0	19	Southern Ordyat	0	0	0	6	Southern Ordyat	0	0	0	25	Southwest	As-Sadrah	Southern Ordyat
0	0	0	21	Southern Ordyat	0	0	0	13	Southern Ordyat	0	0	0	0		0	0	0	21	Southwest	As-Saabah	Southern Ordyat
0	0	0	29	Southern Ordyat	0	0	0	15	Southern Ordyat	0	0	0	5	Southern Ordyat	0	0	0	29	Southwest	Al Manzel	Southern Ordyat
0	0	0	24	Southern Ordyat	0	0	0	6	Southern Ordyat	0	0	0	0		0	0	0	24	Southwest	Araq At-Taamah	Southern Ordyat
0	0	0	4	Southern Ordyat	0	0	0	4	Southern Ordyat	0	0	0	4	Southern Ordyat	0	0	0	4	West	Badi	Southern Ordyat
0	0	0	5	Southern Ordyat	0	0	0	5	Southern Ordyat	0	0	0	5	Southern Ordyat	0	0	0	5	Southwest	Al Ghubayrah villages	Southern Ordyat
0	0	0	5	Southern Ordyat	0	0	0	5	Southern Ordyat	0	0	0	5	Southern Ordyat	0	0	0	5	Southwest	Eissa villages	Southern Ordyat
0	0	0	6	Southern Ordyat	0	0	0	6	Southern Ordyat	0	0	0	3	Southern Ordyat	0	0	0	6	Southwest	Al Haqu	Southern Ordyat
0	0	0	6	Southern Ordyat	0	0	0	6	Southern Ordyat	0	0	0	3	Southern Ordyat	0	0	0	6	Southwest	Al Madawi (Al Kharbaa)	Southern Ordyat
0	0	0	6	Southern Ordyat	0	0	0	6	Southern Ordyat	0	0	0	4	Southern Ordyat	0	0	0	6	Southwest	Ar-Ruqayaah	Southern Ordyat

Geographical data at the populated area level

The nearest city or village with a hospital					The nearest town or village that have a care center					The nearest town or village that have an education					Distance (Km) - type of road				Direction	Populated area	Emirate or governorate or municipality
Distance (Km) - type of road				City or village	Distance (Km) - type of road				City or village	Distance (Km) - type of road				City or village							
Sea route	Rough	Easy	asphalt		Sea route	Rough	Easy	asphalt		Sea route	Rough	Easy	asphalt		Sea route	Rough	Easy	asphalt			
0	0	0	4	Southern Ordyat	0	0	0	4	Southern Ordyat	0	0	0	4	Southern Ordyat	0	0	0	4	West	Julayeh	Southern Ordyat
0	0	0	3	Southern Ordyat	0	0	0	3	Southern Ordyat	0	0	0	3	Southern Ordyat	0	0	0	3	East	Ar-Rahbat	Southern Ordyat
0	0	0	4	Southern Ordyat	0	0	0	0		0	0	0	0		0	0	0	4	East	Al Madbagh	Southern Ordyat
0	0	0	4	Southern Ordyat	0	0	0	2	Southern Ordyat	0	0	0	2	Southern Ordyat	0	0	0	4	East	Al Taraf	Southern Ordyat
0	0	0	5	Southern Ordyat	0	0	0	5	Southern Ordyat	0	0	0	5	Southern Ordyat	0	0	0	5	East	Az-Zuharah	Southern Ordyat
0	0	0	5	Southern Ordyat	0	0	0	3	Southern Ordyat	0	0	0	3	Southern Ordyat	0	0	0	5	East	Al Fareshah	Southern Ordyat
0	0	0	5	Southern Ordyat	0	0	0	3	Southern Ordyat	0	0	0	3	Southern Ordyat	0	0	0	5	East	Al Khadaa	Southern Ordyat
0	0	0	6	Southern Ordyat	0	0	0	6	Southern Ordyat	0	0	0	6	Southern Ordyat	0	0	0	6	Southeast	Om Zaher	Southern Ordyat
0	0	0	6	Southern Ordyat	0	0	0	6	Southern Ordyat	0	0	0	6	Southern Ordyat	0	0	0	6	Southeast	Namerah	Southern Ordyat
0	0	0	4	Southern Ordyat	0	0	0	4	Southern Ordyat	0	0	0	4	Southern Ordyat	0	0	0	4	Southeast	Al Malhah	Southern Ordyat

Geographical data at the populated area level

The nearest city or village with a hospital					The nearest town or village that have a care center					The nearest town or village that have an education					Distance (Km) - type of road				Direction	Populated area	Emirate or governorate or municipality
Distance (Km) - type of road				City or village	Distance (Km) - type of road				City or village	Distance (Km) - type of road				City or village							
Sea route	Rough	Easy	asphalt		Sea route	Rough	Easy	asphalt		Sea route	Rough	Easy	asphalt		Sea route	Rough	Easy	asphalt			
0	0	0	10	Southern Ordyat	0	0	0	3	Southern Ordyat	0	0	0	3	Southern Ordyat	0	0	0	3	Southeast	Moshref	Southern Ordyat
0	0	0	7	Southern Ordyat	0	0	0	7	Southern Ordyat	0	0	0	0		0	0	0	7	East	Al Mosqawi	Southern Ordyat
0	0	0	7	Southern Ordyat	0	0	0	8	Southern Ordyat	0	0	0	1	Southern Ordyat	0	0	0	7	East	Hadabah Ash-Shaqab	Southern Ordyat
0	0	0	8	Southern Ordyat	0	0	0	8	Southern Ordyat	0	0	0	1	Southern Ordyat	0	0	0	8	East	Al Hufayah	Southern Ordyat
0	0	0	8	Southern Ordyat	0	0	0	8	Southern Ordyat	0	0	0	2	Southern Ordyat	0	0	0	8	East	Hadabah Al Wadeen	Southern Ordyat
0	0	0	9	Southern Ordyat	0	0	0	9	Southern Ordyat	0	0	0	3	Southern Ordyat	0	0	0	9	East	Ad-Dokhol Ash-Shami	Southern Ordyat
0	0	0	9	Southern Ordyat	0	0	0	4	Southern Ordyat	0	0	0	4	Southern Ordyat	0	0	0	9	Southeast	Al Helah	Southern Ordyat
0	0	0	9	Southern Ordyat	0	0	0	3	Southern Ordyat	0	0	0	3	Southern Ordyat	0	0	0	9	South	Al Waalah	Southern Ordyat
0	0	0	9	Southern Ordyat	0	0	0	2	Southern Ordyat	0	0	0	2	Southern Ordyat	0	0	0	9	Southeast	Om As-Sayghaa	Southern Ordyat
0	0	0	10	Southern Ordyat	0	0	0	2	Southern Ordyat	0	0	0	2	Southern Ordyat	0	0	0	10	Southeast	Al Khayshah	Southern Ordyat

Geographical data at the populated area level

The nearest city or village with a hospital					The nearest town or village that have a care center					The nearest town or village that have an education					Distance (Km) - type of road				Direction	Populated area	Emirate or governorate or municipality
Distance (Km) - type of road				City or village	Distance (Km) - type of road				City or village	Distance (Km) - type of road				City or village							
Sea route	Rough	Easy	asphalt		Sea route	Rough	Easy	asphalt		Sea route	Rough	Easy	asphalt		Sea route	Rough	Easy	asphalt			
0	0	0	9	Southern Ordyat	0	0	0	5	Southern Ordyat	0	0	0	0		0	0	0	9	Southeast	Al Habwaa (Ar-Ramamen)	Southern Ordyat
0	0	0	9	Southern Ordyat	0	0	0	5	Southern Ordyat	0	0	0	1	Southern Ordyat	0	0	0	9	Southeast	Rehab Al Wadi	Southern Ordyat
0	0	0	10	Southern Ordyat	0	0	0	5	Southern Ordyat	0	0	0	0		0	0	0	10	Southeast	Al Kamel Al Jadid	Southern Ordyat
0	0	0	10	Southern Ordyat	0	0	0	3	Southern Ordyat	0	0	0	1	Southern Ordyat	0	0	0	10	Southeast	Al-Kamil	Southern Ordyat
0	0	0	10	Southern Ordyat	0	0	0	3	Southern Ordyat	0	0	0	3	Southern Ordyat	0	0	0	10	Southeast	Al Hanakah	Southern Ordyat
0	0	0	9	Southern Ordyat	0	0	0	2	Southern Ordyat	0	0	0	2	Southern Ordyat	0	0	0	9	Southeast	Al Yasser	Southern Ordyat
0	0	0	10	Southern Ordyat	0	0	0	0		0	0	0	0		0	0	0	10	Southeast	Al Hujrah	Southern Ordyat
0	0	0	10	Southern Ordyat	0	0	0	2	Southern Ordyat	0	0	0	2	Southern Ordyat	0	0	0	10	Southeast	Al Khasham	Southern Ordyat
0	0	0	11	Southern Ordyat	0	0	0	4	Southern Ordyat	0	0	0	1	Southern Ordyat	0	0	0	11	South	Surah villages	Southern Ordyat
0	0	0	14	Southern Ordyat	0	0	0	6	Southern Ordyat	0	0	0	1	Southern Ordyat	0	0	0	14	South	Sahel Al Aala	Southern Ordyat

Geographical data at the populated area level

The nearest city or village with a hospital					The nearest town or village that have a care center					The nearest town or village that have an education					Distance (Km) - type of road				Direction	Populated area	Emirate or governorate or municipality
Distance (Km) - type of road				City or village	Distance (Km) - type of road				City or village	Distance (Km) - type of road				City or village							
Sea route	Rough	Easy	asphalt		Sea route	Rough	Easy	asphalt		Sea route	Rough	Easy	asphalt		Sea route	Rough	Easy	asphalt			
0	0	0	14	Southern Ordyat	0	0	0	6	Southern Ordyat	0	0	0	1	Southern Ordyat	0	0	0	14	South	Sahel Al Asfal	Southern Ordyat
0	0	0	14	Southern Ordyat	0	0	0	6	Southern Ordyat	0	0	0	3	Southern Ordyat	0	0	0	14	South	Al Marbaa	Southern Ordyat
0	0	0	15	Southern Ordyat	0	0	0	8	Southern Ordyat	0	0	0	2	Southern Ordyat	0	0	0	15	South	Ma'shouq	Southern Ordyat
0	0	0	14	Southern Ordyat	0	0	0	0		0	0	0	0		0	0	0	14	South	Al Khalidyyah	Southern Ordyat
0	0	0	15	Southern Ordyat	0	0	0	7	Southern Ordyat	0	0	0	1	Southern Ordyat	0	0	0	15	South	Soor	Southern Ordyat
0	0	0	15	Southern Ordyat	0	0	0	7	Southern Ordyat	0	0	0	1	Southern Ordyat	0	0	0	15	South	Al Hayallah	Southern Ordyat
0	0	0	14	Southern Ordyat	0	0	0	7	Southern Ordyat	0	0	0	2	Southern Ordyat	0	0	0	14	South	Al Mohasel	Southern Ordyat
0	0	0	14	Southern Ordyat	0	0	0	14	Southern Ordyat	0	0	0	3	Southern Ordyat	0	0	0	14	South	Az-Zuryaa	Southern Ordyat
0	0	0	15	Southern Ordyat	0	0	0	15	Southern Ordyat	0	0	0	3	Southern Ordyat	0	0	0	15	South	Ash-Shara	Southern Ordyat
0	0	0	10	Southern Ordyat	0	0	0	10	Southern Ordyat	0	0	0	0		0	0	0	10	South	As-Suwad	Southern Ordyat

Geographical data at the populated area level

The nearest city or village with a hospital					The nearest town or village that have a care center					The nearest town or village that have an education					Distance (Km) - type of road				Direction	Populated area	Emirate or governorate or municipality
Distance (Km) - type of road				City or village	Distance (Km) - type of road				City or village	Distance (Km) - type of road				City or village							
Sea route	Rough	Easy	asphalt		Sea route	Rough	Easy	asphalt		Sea route	Rough	Easy	asphalt		Sea route	Rough	Easy	asphalt			
0	0	0	13	Southern Ordyat	0	0	0	13	Southern Ordyat	0	0	0	2	Southern Ordyat	0	0	0	13	East	Al Hujrah	Southern Ordyat
0	0	0	14	Southern Ordyat	0	0	0	7	Southern Ordyat	0	0	0	4	Southern Ordyat	0	0	0	14	Southwest	Al Abhar	Southern Ordyat
0	0	0	15	Southern Ordyat	0	0	0	7	Southern Ordyat	0	0	0	4	Southern Ordyat	0	0	0	15	Southwest	Az-Zuwayher	Southern Ordyat
0	0	0	15	Southern Ordyat	0	0	0	6	Southern Ordyat	0	0	0	3	Southern Ordyat	0	0	0	15	Southwest	Mughaydah	Southern Ordyat
0	0	0	16	Southern Ordyat	0	0	0	6	Southern Ordyat	0	0	0	4	Southern Ordyat	0	0	0	16	South	Al Meshash	Southern Ordyat
0	0	0	16	Southern Ordyat	0	0	0	7	Southern Ordyat	0	0	0	5	Southern Ordyat	0	0	0	16	Southwest	Al Huwail	Southern Ordyat
0	0	0	16	Southern Ordyat	0	0	0	1	Southern Ordyat	0	0	0	0		0	0	0	16	Southwest	Al Buraq	Southern Ordyat
0	0	0	15	Southern Ordyat	0	0	0	1	Southern Ordyat	0	0	0	2	Southern Ordyat	0	0	0	15	Southwest	Al Khayal	Southern Ordyat
0	0	0	8	Southern Ordyat	0	0	0	2	Southern Ordyat	0	0	0	0		0	0	0	8	West	Makhshoushah	Southern Ordyat
0	0	0	7	Southern Ordyat	0	0	0	2	Southern Ordyat	0	0	0	2	Southern Ordyat	0	0	0	7	West	Al Haqu	Southern Ordyat

Geographical data at the populated area level

The nearest city or village with a hospital					The nearest town or village that have a care center					The nearest town or village that have an education					Distance (Km) - type of road				Direction	Populated area	Emirate or governorate or municipality
Distance (Km) - type of road				City or village	Distance (Km) - type of road				City or village	Distance (Km) - type of road				City or village							
Sea route	Rough	Easy	asphalt		Sea route	Rough	Easy	asphalt		Sea route	Rough	Easy	asphalt		Sea route	Rough	Easy	asphalt			
0	0	0	17	Southern Ordyat	0	0	0	0	Southern Ordyat	0	0	0	3	Southern Ordyat	0	0	0	17	South	Al Haresh	Southern Ordyat
0	0	0	18	Southern Ordyat	0	0	0	8	Southern Ordyat	0	0	0	8	Southern Ordyat	0	0	0	18	South	Al Manqab	Southern Ordyat
0	0	0	17	Southern Ordyat	0	0	0	8	Southern Ordyat	0	0	0	8	Southern Ordyat	0	0	0	17	South	Nuaman (Maashouqah)	Southern Ordyat
0	0	0	16	Southern Ordyat	0	0	0	5	Southern Ordyat	0	0	0	4	Southern Ordyat	0	0	0	16	Southwest	Al Qadyah	Southern Ordyat
0	0	0	17	Southern Ordyat	0	0	0	3	Southern Ordyat	0	0	0	3	Southern Ordyat	0	0	0	17	South	Al Hamraa	Southern Ordyat
0	0	0	17	Southern Ordyat	0	0	0	13	Southern Ordyat	0	0	0	3	Southern Ordyat	0	0	0	17	South	Ad-Darayn	Southern Ordyat
0	0	0	17	Southern Ordyat	0	0	0	6	Southern Ordyat	0	0	0	0	Southern Ordyat	0	0	0	17	South	Hadabah Ghulayfah	Southern Ordyat
0	0	0	19	Southern Ordyat	0	0	0	3	Southern Ordyat	0	0	0	2	Southern Ordyat	0	0	0	19	South	Al Kaded	Southern Ordyat
0	0	0	20	Southern Ordyat	0	0	0	3	Southern Ordyat	0	0	0	3	Southern Ordyat	0	0	0	20	South	Al Hafnah	Southern Ordyat
0	0	0	15	Southern Ordyat	0	0	0	3	Southern Ordyat	0	0	0	10	Southern Ordyat	0	0	0	15	Southwest	An-Nabeah	Southern Ordyat

Geographical data at the populated area level

The nearest city or village with a hospital					The nearest town or village that have a care center					The nearest town or village that have an education					Distance (Km) - type of road				Direction	Populated area	Emirate or governorate or municipality
Distance (Km) - type of road				City or village	Distance (Km) - type of road				City or village	Distance (Km) - type of road				City or village							
Sea route	Rough	Easy	asphalt		Sea route	Rough	Easy	asphalt		Sea route	Rough	Easy	asphalt		Sea route	Rough	Easy	asphalt			
0	0	0	22	Southern Ordyat	0	0	0	6	Southern Ordyat	0	0	0	5	Southern Ordyat	0	0	0	22	South	Hadabah Al Musaynah	Southern Ordyat
0	0	0	21	Southern Ordyat	0	0	0	5	Southern Ordyat	0	0	0	3	Southern Ordyat	0	0	0	21	South	Al Maharzah	Southern Ordyat
0	0	0	22	Southern Ordyat	0	0	0	15	Southern Ordyat	0	0	0	7	Southern Ordyat	0	0	0	22	South	Al Hada	Southern Ordyat
0	0	0	22	Southern Ordyat	0	0	0	16	Southern Ordyat	0	0	0	8	Southern Ordyat	0	0	0	22	South	Al Hodayef	Southern Ordyat
0	0	0	20	Southern Ordyat	0	0	0	2	Almuzaylif	0	0	0	2	Almuzaylif	0	0	0	20	South	Hamadah	Southern Ordyat
0	0	0	22	Southern Ordyat	0	0	0	0		0	0	0	1	Southern Ordyat	0	0	0	22	South	Al Jawf villages	Southern Ordyat
0	0	0	23	Southern Ordyat	0	0	0	1	Southern Ordyat	0	0	0	2	Southern Ordyat	0	0	0	23	South	At-Tanab	Southern Ordyat
0	0	0	22	Southern Ordyat	0	0	0	1	Southern Ordyat	0	0	0	2	Southern Ordyat	0	0	0	22	South	Al Mashraqah	Southern Ordyat
0	0	0	18	Southern Ordyat	0	0	0	2	Southern Ordyat	0	0	0	7	Southern Ordyat	0	0	0	18	South	Al Qobal	Southern Ordyat
0	0	0	17	Southern Ordyat	0	0	0	2	Southern Ordyat	0	0	0	7	Southern Ordyat	0	0	0	17	South	As-Saab	Southern Ordyat

Geographical data at the populated area level

The nearest city or village with a hospital					The nearest town or village that have a care center					The nearest town or village that have an education					Distance (Km) - type of road				Direction	Populated area	Emirate or governorate or municipality
Distance (Km) - type of road				City or village	Distance (Km) - type of road				City or village	Distance (Km) - type of road				City or village							
Sea route	Rough	Easy	asphalt		Sea route	Rough	Easy	asphalt		Sea route	Rough	Easy	asphalt		Sea route	Rough	Easy	asphalt			
0	0	0	20	Southern Ordyat	0	0	0	2	Southern Ordyat	0	0	0	7	Southern Ordyat	0	0	0	20	South	Al Baharyah village	Southern Ordyat
0	0	0	20	Southern Ordyat	0	0	0	3	Southern Ordyat	0	0	0	8	Southern Ordyat	0	0	0	20	South	Om Shatt (Ash-Shatt)	Southern Ordyat
0	0	0	23	Southern Ordyat	0	0	0	3	Southern Ordyat	0	0	0	8	Southern Ordyat	0	0	0	23	South	Al Umran	Southern Ordyat
0	0	0	19	Southern Ordyat	0	0	0	5	Southern Ordyat	0	0	0	10	Southern Ordyat	0	0	0	19	South	Om Qadayh	Southern Ordyat
0	0	0	20	Southern Ordyat	0	0	0	6	Southern Ordyat	0	0	0	11	Southern Ordyat	0	0	0	20	South	Faraah Al Qedaah	Southern Ordyat
0	0	0	23	Southern Ordyat	0	0	0	11	Southern Ordyat	0	0	0	14	Southern Ordyat	0	0	0	23	South	Om Tanef	Southern Ordyat
0	0	0	22	Southern Ordyat	0	0	0	12	Southern Ordyat	0	0	0	15	Southern Ordyat	0	0	0	22	South	Al Qara	Southern Ordyat
0	0	0	25	Southern Ordyat	0	0	0	10	Southern Ordyat	0	0	0	4	Southern Ordyat	0	0	0	25	Southeast	Az-Zaghab	Southern Ordyat
0	0	0	32	Southern Ordyat	0	0	0	11	Southern Ordyat	0	0	0	5	Southern Ordyat	0	0	0	32	Southeast	Al Matnah	Southern Ordyat
0	0	0	33	Southern Ordyat	0	0	0	12	Southern Ordyat	0	0	0	6	Southern Ordyat	0	0	0	33	Southeast	As-Saqayef	Southern Ordyat

Geographical data at the populated area level

The nearest city or village with a hospital					The nearest town or village that have a care center					The nearest town or village that have an education					Distance (Km) - type of road				Direction	Populated area	Emirate or governorate or municipality
Distance (Km) - type of road				City or village	Distance (Km) - type of road				City or village	Distance (Km) - type of road				City or village							
Sea route	Rough	Easy	asphalt		Sea route	Rough	Easy	asphalt		Sea route	Rough	Easy	asphalt		Sea route	Rough	Easy	asphalt			
0	0	0	22	Southern Ordyat	0	0	0	14	Southern Ordyat	0	0	0	8	Southern Ordyat	0	0	0	22	South	Dabeel villages	Southern Ordyat
0	0	0	20	Southern Ordyat	0	0	0	14	Southern Ordyat	0	0	0	8	Southern Ordyat	0	0	0	20	South	Al Haqua Al Zamel	Southern Ordyat
0	0	0	20	Southern Ordyat	0	0	0	5	Southern Ordyat	0	0	0	0		0	0	0	20	South	Al Kudayes	Southern Ordyat
0	0	0	21	Southern Ordyat	0	0	0	12	Southern Ordyat	0	0	0	6	Southern Ordyat	0	0	0	21	South	Al Haddab	Southern Ordyat
0	0	0	21	Southern Ordyat	0	0	0	8	Southern Ordyat	0	0	0	0		0	0	0	21	South	Hadabah Al Anafah	Southern Ordyat
0	0	0	21	Southern Ordyat	0	0	0	6	Southern Ordyat	0	0	0	1	Southern Ordyat	0	0	0	21	South	Om Safahah	Southern Ordyat
0	0	0	22	Southern Ordyat	0	0	0	11	Southern Ordyat	0	0	0	5	Southern Ordyat	0	0	0	22	South	Al Kharayah	Southern Ordyat
0	0	0	22	Southern Ordyat	0	0	0	12	Southern Ordyat	0	0	0	6	Southern Ordyat	0	0	0	22	South	Al Quzaah	Southern Ordyat
0	0	0	23	Southern Ordyat	0	0	0	8	Southern Ordyat	0	0	0	0		0	0	0	23	South	Hadabat Al Ghubayraa	Southern Ordyat
0	0	0	23	Southern Ordyat	0	0	0	4	Southern Ordyat	0	0	0	4	Southern Ordyat	0	0	0	23	South	Ar-Rafaghah	Southern Ordyat

Geographical data at the populated area level

The nearest city or village with a hospital					The nearest town or village that have a care center					The nearest town or village that have an education					Distance (Km) - type of road				Direction	Populated area	Emirate or governorate or municipality
Distance (Km) - type of road				City or village	Distance (Km) - type of road				City or village	Distance (Km) - type of road				City or village							
Sea route	Rough	Easy	asphalt		Sea route	Rough	Easy	asphalt		Sea route	Rough	Easy	asphalt		Sea route	Rough	Easy	asphalt			
0	0	0	23	Southern Ordyat	0	0	0	5	Southern Ordyat	0	0	0	5	Southern Ordyat	0	0	0	23	South	Haqua Al Khadari	Southern Ordyat
0	0	0	23	Southern Ordyat	0	0	0	6	Southern Ordyat	0	0	0	6	Southern Ordyat	0	0	0	23	South	Mabda Ghalyah	Southern Ordyat
0	0	0	24	Southern Ordyat	0	0	0	7	Southern Ordyat	0	0	0	7	Southern Ordyat	0	0	0	24	South	Selaha	Southern Ordyat
0	0	0	24	Southern Ordyat	0	0	0	8	Southern Ordyat	0	0	0	8	Southern Ordyat	0	0	0	24	South	Al Ghoreif	Southern Ordyat
0	0	0	25	Southern Ordyat	0	0	0	9	Southern Ordyat	0	0	0	9	Southern Ordyat	0	0	0	25	Southwest	Alhawra	Southern Ordyat
0	0	0	25	Southern Ordyat	0	0	0	0		0	0	0	0		0	0	0	25	South	Thalouth Emarah	Southern Ordyat
0	0	0	26	Southern Ordyat	0	0	0	0	Southern Ordyat	0	0	0	0		0	0	0	26	South	As-Sabatah	Southern Ordyat
0	0	0	27	Southern Ordyat	0	0	0	3	Southern Ordyat	0	0	0	3	Southern Ordyat	0	0	0	27	South	Qarn Helwah	Southern Ordyat
0	0	0	22	Southern Ordyat	0	0	0	1	Southern Ordyat	0	0	0	1	Southern Ordyat	0	0	0	22	South	Al Ayenah	Southern Ordyat
0	0	0	21	Southern Ordyat	0	0	0	7	Southern Ordyat	0	0	0	7	Southern Ordyat	0	0	0	21	South	Az-Zuharah	Southern Ordyat

Geographical data at the populated area level

The nearest city or village with a hospital					The nearest town or village that have a care center					The nearest town or village that have an education					Distance (Km) - type of road				Direction	Populated area	Emirate or governorate or municipality
Distance (Km) - type of road				City or village	Distance (Km) - type of road				City or village	Distance (Km) - type of road				City or village							
Sea route	Rough	Easy	asphalt		Sea route	Rough	Easy	asphalt		Sea route	Rough	Easy	asphalt		Sea route	Rough	Easy	asphalt			
0	0	0	26	Southern Ordyat	0	0	0	2	Southern Ordyat	0	0	0	2	Southern Ordyat	0	0	0	26	South	Hadabah Al Hamraa	Southern Ordyat
0	0	0	21	Southern Ordyat	0	0	0	2	Southern Ordyat	0	0	0	2	Southern Ordyat	0	0	0	21	South	Al Ajlah	Southern Ordyat
0	0	0	21	Southern Ordyat	0	0	0	3	Southern Ordyat	0	0	0	3	Southern Ordyat	0	0	0	21	South	Rudayhah	Southern Ordyat
0	0	0	26	Southern Ordyat	0	0	0	8	Southern Ordyat	0	0	0	8	Southern Ordyat	0	0	0	26	South	Haqou Al Barayah	Southern Ordyat
0	0	0	27	Southern Ordyat	0	0	0	8	Southern Ordyat	0	0	0	8	Southern Ordyat	0	0	0	27	South	Halaf	Southern Ordyat
0	0	0	27	Southern Ordyat	0	0	0	1	Southern Ordyat	0	0	0	1	Southern Ordyat	0	0	0	27	South	Qarn Al Aqraf	Southern Ordyat
0	0	0	25	Southern Ordyat	0	0	0	2	Southern Ordyat	0	0	0	0		0	0	0	25	South	Qarn Quraish	Southern Ordyat
0	0	0	23	Southern Ordyat	0	0	0	2	Southern Ordyat	0	0	0	2	Southern Ordyat	0	0	0	23	South	Qarn Huzayl	Southern Ordyat
0	0	0	24	Southern Ordyat	0	0	0	2	Southern Ordyat	0	0	0	2	Southern Ordyat	0	0	0	24	South	Al Qahadah	Southern Ordyat
0	0	0	26	Southern Ordyat	0	0	0	3	Southern Ordyat	0	0	0	3	Southern Ordyat	0	0	0	26	South	Al Wagrah	Southern Ordyat

Geographical data at the populated area level

The nearest city or village with a hospital					The nearest town or village that have a care center					The nearest town or village that have an education					Distance (Km) - type of road				Direction	Populated area	Emirate or governorate or municipality
Distance (Km) - type of road				City or village	Distance (Km) - type of road				City or village	Distance (Km) - type of road				City or village							
Sea route	Rough	Easy	asphalt		Sea route	Rough	Easy	asphalt		Sea route	Rough	Easy	asphalt		Sea route	Rough	Easy	asphalt			
0	0	0	26	Southern Ordyat	0	0	0	5	Southern Ordyat	0	0	0	5	Southern Ordyat	0	0	0	26	South	Al Fawagher	Southern Ordyat
0	0	0	40	Southern Ordyat	0	0	0	10	Southern Ordyat	0	0	0	0		0	0	0	40	South	Al Farsh	Southern Ordyat
0	0	0	36	Southern Ordyat	0	0	0	15	Southern Ordyat	0	0	0	0		0	0	0	36	South	Al Khabi	Southern Ordyat
0	0	0	27	Southern Ordyat	0	0	0	3	Southern Ordyat	0	0	0	3	Southern Ordyat	0	0	0	27	South	Khasham Al Bab	Southern Ordyat
0	0	0	47	Southern Ordyat	0	0	0	7	Southern Ordyat	0	0	0	7	Southern Ordyat	0	0	0	47	South	Wadi Neamah village	Southern Ordyat
0	0	40	45	Southern Ordyat	0	0	8	0	Southern Ordyat	0	0	10	0	Southern Ordyat	0	0	40	45	South	Wasel	Southern Ordyat
0	0	31	45	Southern Ordyat	0	0	50	0	Southern Ordyat	0	0	36	0	Southern Ordyat	0	0	31	45	South	Al Quhaybat	Southern Ordyat
0	0	15	45	Southern Ordyat	0	0	8	0	Southern Ordyat	0	0	3	0	Southern Ordyat	0	0	15	45	South	Al Kharsoua	Southern Ordyat
0	0	11	45	Southern Ordyat	0	0	6	0	Southern Ordyat	0	0	10	0	Southern Ordyat	0	0	11	45	South	Habeel	Southern Ordyat
0	0	0	38	Southern Ordyat	0	0	0	27	Southern Ordyat	0	0	0	0		0	0	0	38	Southwest	Karawan Al Hashraj	Southern Ordyat

The sixteenth services guide 2017_Region Makkah Al Mukarramah

Geographical data at the populated area level

The nearest city or village with a hospital					The nearest town or village that have a care center					The nearest town or village that have an education					Distance (Km) - type of road				Direction	Populated area	Emirate or governorate or municipality
Distance (Km) - type of road				City or village	Distance (Km) - type of road				City or village	Distance (Km) - type of road				City or village							
Sea route	Rough	Easy	asphalt		Sea route	Rough	Easy	asphalt		Sea route	Rough	Easy	asphalt		Sea route	Rough	Easy	asphalt			
0	0	0	15	Southern Ordyat	0	0	0	13	Southern Ordyat	0	0	0	0		0	0	0	15	West	Talaah, Al Hareth	Southern Ordyat
0	0	80	45	Southern Ordyat	0	0	31	0	Sabt Aljarah	0	0	0	0		0	0	80	45	Southwest	Mughaylath	Southern Ordyat
0	0	0	2	Southern Ordyat	0	0	0	2	Southern Ordyat	0	0	0	2	Southern Ordyat	0	0	0	2	North	Al Makhlafah	Southern Ordyat
0	0	0	8	Southern Ordyat	0	0	0	8	Southern Ordyat	0	0	0	8	Southern Ordyat	0	0	0	8	Southeast	Charity housing in Benkhal	Southern Ordyat
0	0	64	45	Southern Ordyat	0	0	25	0	Southern Ordyat	0	0	36	0	Southern Ordyat	0	0	64	45	South	Al Qusaybah	Southern Ordyat
0	0	0	11	Southern Ordyat	0	0	0	11	Southern Ordyat	0	0	0	11	Southern Ordyat	0	0	0	11	Southwest	Civilizational center in Thareban	Southern Ordyat
0	0	0	30	Southern Ordyat	0	0	0	5	Southern Ordyat	0	0	0	5	Southern Ordyat	0	0	0	45	South	Al Wajd (Al Wabad)	Al Waid
0	0	0	0		0	0	0	0		0	0	0	0		0	0	310	0	North	Adham	Adam
0	0	0	6	Adam	0	0	0	6	Adam	0	0	0	6	Adam	0	0	0	6	West	Ad-Duha	Adam
0	0	0	6	Adam	0	0	0	6	Adam	0	0	0	6	Adam	0	0	0	6	Southwest	Al Hajir wa An-Nakhlah	Adam

Geographical data at the populated area level

The nearest city or village with a hospital					The nearest town or village that have a care center					The nearest town or village that have an education					Distance (Km) - type of road				Direction	Populated area	Emirate or governorate or municipality
Distance (Km) - type of road				City or village	Distance (Km) - type of road				City or village	Distance (Km) - type of road				City or village							
Sea route	Rough	Easy	asphalt		Sea route	Rough	Easy	asphalt		Sea route	Rough	Easy	asphalt		Sea route	Rough	Easy	asphalt			
0	0	0	5	Adam	0	0	0	5	Adam	0	0	0	5	Adam	0	0	0	5	West	Mashaqeb	Adam
0	0	0	5	Adam	0	0	0	5	Adam	0	0	0	5	Adam	0	0	0	5	West	Zaraa Al Bahemah	Adam
0	0	0	3	Adam	0	0	0	3	Adam	0	0	0	3	Adam	0	0	0	3	West	Khudair	Adam
0	0	0	9	Adam	0	0	0	9	Adam	0	0	0	9	Adam	0	0	0	9	West	Daqam Al Marwah	Adam
0	0	0	4	Adam	0	0	0	4	Adam	0	0	0	4	Adam	0	0	0	4	West	Muhayqen	Adam
0	0	0	4	Adam	0	0	0	4	Adam	0	0	0	4	Adam	0	0	0	4	Northwest	Adanah	Adam
0	0	0	7	Adam	0	0	0	7	Adam	0	0	0	3	Adam	0	0	0	7	Northeast	Dor Al Bakarah wa Shuab Sareqah	Adam
0	0	0	7	Adam	0	0	0	7	Adam	0	0	0	3	Adam	0	0	0	7	Northeast	Qarn Sareqah	Adam
0	0	0	7	Adam	0	0	0	7	Adam	0	0	0	3	Adam	0	0	0	7	Northeast	Om Al Awbad	Adam
0	0	0	7	Adam	0	0	0	7	Adam	0	0	0	3	Adam	0	0	0	7	Northeast	Al Medbaa	Adam

Geographical data at the populated area level

The nearest city or village with a hospital					The nearest town or village that have a care center					The nearest town or village that have an education					Distance (Km) - type of road				Direction	Populated area	Emirate or governorate or municipality
Distance (Km) - type of road				City or village	Distance (Km) - type of road				City or village	Distance (Km) - type of road				City or village							
Sea route	Rough	Easy	asphalt		Sea route	Rough	Easy	asphalt		Sea route	Rough	Easy	asphalt		Sea route	Rough	Easy	asphalt			
0	0	0	12	Adam	0	0	0	12	Adam	0	0	0	3	Adam	0	0	0	12	Northeast	Abo Al Hadabah	Adam
0	0	0	12	Adam	0	0	0	12	Adam	0	0	0	3	Adam	0	0	0	12	Northeast	Habwa Al Lamah	Adam
0	0	0	11	Adam	0	0	0	11	Adam	0	0	0	4	Adam	0	0	0	11	Northeast	Shuab Rabaa	Adam
0	0	0	11	Adam	0	0	0	11	Adam	0	0	0	5	Adam	0	0	0	11	Northeast	Hadabah Ash-Shuqayfah	Adam
0	0	0	14	Adam	0	0	0	14	Adam	0	0	0	2	Adam	0	0	0	14	East	Ad-Duhailah	Adam
0	14	0	0	Adam	0	14	0	0	Adam	0	14	0	0	Adam	0	14	0	0	Northeast	Om Al-Rakah	Adam
0	14	0	0	Adam	0	14	0	0	Adam	0	14	0	0	Adam	0	14	0	0	Northeast	Al Athayeb	Adam
0	0	0	11	Adam	0	0	0	11	Adam	0	0	0	0		0	0	0	11	East	Qazaet Al Qarnayn	Adam
0	13	0	0	Adam	0	13	0	0	Adam	0	13	0	0	Adam	0	13	0	0	Northeast	Habwa As-Sudayrah	Adam

Geographical data at the populated area level

The nearest city or village with a hospital					The nearest town or village that have a care center					The nearest town or village that have an education					Distance (Km) - type of road				Direction	Populated area	Emirate or governorate or municipality
Distance (Km) - type of road				City or village	Distance (Km) - type of road				City or village	Distance (Km) - type of road				City or village							
Sea route	Rough	Easy	asphalt		Sea route	Rough	Easy	asphalt		Sea route	Rough	Easy	asphalt		Sea route	Rough	Easy	asphalt			
0	9	0	0	Adam	0	9	0	0	Adam	0	9	0	0	Adam	0	9	0	0	Northeast	Khareq Andah	Adam
0	15	0	0	Adam	0	15	0	0	Adam	0	15	0	0	Adam	0	15	0	0	Northeast	Al Areed	Adam
0	0	0	15	Adam	0	0	0	15	Adam	0	0	0	0	Adam	0	0	0	15	Northeast	Habwa Qurad wa Om Al Ahad	Adam
0	10	0	0	Adam	0	10	0	0	Adam	0	10	0	0	Adam	0	10	0	0	Northeast	Qarn Moussa	Adam
0	11	0	0	Adam	0	11	0	0	Adam	0	11	0	0	Adam	0	11	0	0	Northeast	Ad-Dubayer wa Ash-Shahrani	Adam
0	0	0	18	Adam	0	0	0	0	Adam	0	0	0	0	Adam	0	0	0	18	South	Feraa An-Neamah	Adam
0	0	0	8	Adam	0	0	0	8	Adam	0	0	0	2	Adam	0	0	0	8	Northeast	Ad-Daaman	Adam
0	0	0	10	Adam	0	0	0	10	Adam	0	0	0	0	Adam	0	0	0	10	Northeast	Al-Asadah	Adam
0	0	0	6	Adam	0	0	0	6	Adam	0	0	0	4	Adam	0	0	0	6	Northeast	Om Khuzaim	Adam
0	0	0	10	Adam	0	0	0	10	Adam	0	0	0	1	Adam	0	0	0	10	Northeast	Qarn Az-Zabyah wa Om Al Huqayn wa Al Safiyah	Adam

Geographical data at the populated area level

The nearest city or village with a hospital					The nearest town or village that have a care center					The nearest town or village that have an education					Distance (Km) - type of road				Direction	Populated area	Emirate or governorate or municipality
Distance (Km) - type of road				City or village	Distance (Km) - type of road				City or village	Distance (Km) - type of road				City or village							
Sea route	Rough	Easy	asphalt		Sea route	Rough	Easy	asphalt		Sea route	Rough	Easy	asphalt		Sea route	Rough	Easy	asphalt			
0	0	0	11	Adam	0	0	0	11	Adam	0	0	0	0		0	0	0	11	Northeast	Al Taraf	Adam
0	0	0	11	Adam	0	0	0	11	Adam	0	0	0	2	Adam	0	0	0	11	North	Kuras (Hozami)	Adam
0	0	0	12	Adam	0	0	0	12	Adam	0	0	0	1	Adam	0	0	0	12	North	Rahab	Adam
0	0	0	12	Adam	0	0	0	12	Adam	0	0	0	2	Adam	0	0	0	12	North	Sabhan	Adam
0	0	11	0	Adam	0	0	7	0	Adam	0	0	1	0	Adam	0	0	11	0	Northeast	Abo Kabir	Adam
0	12	0	0	Adam	0	12	0	0	Adam	0	12	0	0	Adam	0	12	0	0	North	Rei Al Ajlan	Adam
0	12	0	0	Adam	0	12	0	0	Adam	0	12	0	0	Adam	0	12	0	0	North	Qaes wa Asheem	Adam
0	0	0	13	Adam	0	0	0	13	Adam	0	0	0	0		0	0	0	13	Northeast	Kar	Adam
0	8	0	8	Adam	0	8	0	8	Adam	0	3	0	0	Adam	0	8	0	8	Northeast	Ash-Shuab Al Aswad	Adam
0	4	0	12	Adam	0	4	0	12	Adam	0	3	0	0	Adam	0	4	0	12	Northeast	Al Faseem	Adam

Geographical data at the populated area level

The nearest city or village with a hospital					The nearest town or village that have a care center					The nearest town or village that have an education					Distance (Km) - type of road				Direction	Populated area	Emirate or governorate or municipality
Distance (Km) - type of road				City or village	Distance (Km) - type of road				City or village	Distance (Km) - type of road				City or village							
Sea route	Rough	Easy	asphalt		Sea route	Rough	Easy	asphalt		Sea route	Rough	Easy	asphalt		Sea route	Rough	Easy	asphalt			
0	0	0	15	Adam	0	0	0	15	Adam	0	0	0	0		0	0	0	15	Northeast	Al Jaadah	Adam
0	0	0	24	Adam	0	0	0	24	Adam	0	0	0	8	Adam	0	0	0	24	Northeast	Ad-Dabeer	Adam
0	10	0	10	Adam	0	10	0	10	Adam	0	5	0	0	Adam	0	10	0	10	Northeast	Halpan	Adam
0	0	0	18	Adam	0	0	0	0		0	0	0	0		0	0	0	18	Northwest	Qufaylan	Adam
0	0	0	15	Adam	0	0	0	0		0	0	0	4	Adam	0	0	0	15	West	As-Salayah	Adam
0	0	0	9	Adam	0	0	0	9	Adam	0	0	0	9	Adam	0	0	0	9	Southwest	Al-Mahd	Adam
0	0	0	9	Adam	0	0	0	9	Adam	0	0	0	9	Adam	0	0	0	9	Southwest	As-Saha wa Hayfat wa As-Salam	Adam
0	0	0	10	Adam	0	0	0	10	Adam	0	0	0	10	Adam	0	0	0	10	Southwest	Al Qaflah	Adam
0	0	0	5	Adam	0	0	0	0		0	0	0	5	Adam	0	0	0	5	West	Feraa bani Afif	Adam
0	0	0	25	Adam	0	0	0	0		0	0	0	0		0	0	0	25	Southwest	Kassab	Adam

Geographical data at the populated area level

The nearest city or village with a hospital					The nearest town or village that have a care center					The nearest town or village that have an education					Distance (Km) - type of road				Direction	Populated area	Emirate or governorate or municipality
Distance (Km) - type of road				City or village	Distance (Km) - type of road				City or village	Distance (Km) - type of road				City or village							
Sea route	Rough	Easy	asphalt		Sea route	Rough	Easy	asphalt		Sea route	Rough	Easy	asphalt		Sea route	Rough	Easy	asphalt			
0	0	0	13	Adam	0	0	0	12	Adam	0	0	0	12	Adam	0	0	0	13	Southwest	Al Manzel	Adam
0	0	0	19	Adam	0	0	0	7	Adam	0	0	0	7	Adam	0	0	0	19	South	Herad Al Aala	Adam
0	0	0	23	Adam	0	0	0	11	Adam	0	0	0	11	Adam	0	0	0	23	South	Herad Al Asfal	Adam
0	0	0	14	Adam	0	0	0	14	Adam	0	0	0	0		0	0	0	14	West	Al Mahdar	Adam
0	0	0	6	Adam	0	0	0	6	Adam	0	0	0	5	Adam	0	0	0	6	Northeast	Ad-Duhalah (An-Naathelah village)	Adam
0	0	0	6	Adam	0	0	0	6	Adam	0	0	0	6	Adam	0	0	0	6	Southwest	Qarn Abo Al Oshah	Adam
0	4	0	0	Adam	0	4	0	0	Adam	0	4	0	0	Adam	0	4	0	0	South	As-Sawqah	Adam
0	4	0	0	Adam	0	4	0	0	Adam	0	4	0	0	Adam	0	4	0	0	South	Ad-Dabaa	Adam
0	0	0	4	Adam	0	0	0	4	Adam	0	0	0	4	Adam	0	0	0	4	South	Ash-Shahbaa	Adam
0	0	0	6	Adam	0	0	0	6	Adam	0	0	0	2	Adam	0	0	0	6	Northeast	Sehah	Adam

Geographical data at the populated area level

The nearest city or village with a hospital					The nearest town or village that have a care center					The nearest town or village that have an education					Distance (Km) - type of road				Direction	Populated area	Emirate or governorate or municipality
Distance (Km) - type of road				City or village	Distance (Km) - type of road				City or village	Distance (Km) - type of road				City or village							
Sea route	Rough	Easy	asphalt		Sea route	Rough	Easy	asphalt		Sea route	Rough	Easy	asphalt		Sea route	Rough	Easy	asphalt			
0	0	0	6	Adam	0	0	0	6	Adam	0	0	0	2	Adam	0	0	0	6	Northeast	Abo Al Halah	Adam
0	0	0	5	Adam	0	0	0	5	Adam	0	0	0	1	Adam	0	0	0	5	North	Al-A'la	Adam
0	0	0	5	Adam	0	0	0	5	Adam	0	0	0	1	Adam	0	0	0	5	North	Al Hawbaa	Adam
0	0	0	4	Adam	0	0	0	4	Adam	0	0	0	0		0	0	0	4	Northeast	As-Sar	Adam
0	0	0	4	Adam	0	0	0	4	Adam	0	0	0	1	Adam	0	0	0	4	East	Zayzah	Adam
0	0	0	4	Adam	0	0	0	4	Adam	0	0	0	1	Adam	0	0	0	4	East	Om Al Hajar	Adam
0	0	0	4	Adam	0	0	0	4	Adam	0	0	0	1	Adam	0	0	0	4	Northeast	As-Safeeh	Adam
0	12	0	20	Adam	0	7	0	0	Adam	0	8	0	0	Adam	0	12	0	0	North	Raqabah	Adam
0	0	3	7	Adam	0	0	3	7	Adam	0	0	0	0		0	0	3	7	Northeast	Lakhbah	Adam
0	40	0	0	Adam	0	5	0	0	Adam	0	6	0	0	Adam	0	40	0	0	West	Al Baradi	Adam

Geographical data at the populated area level

The nearest city or village with a hospital					The nearest town or village that have a care center					The nearest town or village that have an education					Distance (Km) - type of road				Direction	Populated area	Emirate or governorate or municipality
Distance (Km) - type of road				City or village	Distance (Km) - type of road				City or village	Distance (Km) - type of road				City or village							
Sea route	Rough	Easy	asphalt		Sea route	Rough	Easy	asphalt		Sea route	Rough	Easy	asphalt		Sea route	Rough	Easy	asphalt			
0	20	0	20	Adam	0	0	0	0	Adam	0	0	0	0	Adam	0	20	0	20	South	Om Hatab	Adam
0	39	0	20	Adam	0	3	0	0	Adam	0	0	16	0	Adam	0	39	0	20	South	Khazi	Adam
0	39	0	20	Adam	0	3	0	0	Adam	0	0	16	0	Adam	0	39	0	20	South	Al Mansalah	Adam
0	40	0	20	Adam	0	1	0	0	Adam	0	0	15	0	Adam	0	40	0	20	South	Al Halah	Adam
0	10	0	20	Adam	0	10	0	20	Adam	0	10	0	20	Adam	0	10	0	20	South	Sahwan	Adam
0	40	0	20	Adam	0	20	0	20	Adam	0	0	0	0	Adam	0	40	0	20	South	Al Qarshua, Al Kafou	Adam
0	40	0	20	Adam	0	2	0	0	Adam	0	0	15	0	Adam	0	40	0	20	South	Al Junaydal	Adam
0	0	0	45	Adam	0	0	0	0	Adam	0	0	0	0	Adam	0	0	0	45	North	Alaeen Market	Alaeen Market
0	0	0	45	Adam	0	0	0	2	Alaeen Market	0	0	0	2	Alaeen Market	0	0	0	2	North	Asud	Alaeen Market
0	0	0	45	Adam	0	0	0	3	Alaeen Market	0	0	0	3	Alaeen Market	0	0	0	3	North	Abo Ramad	Alaeen Market

The sixteenth services guide 2017_Region Makkah Al Mukarramah

Geographical data at the populated area level

The nearest city or village with a hospital					The nearest town or village that have a care center					The nearest town or village that have an education					Distance (Km) - type of road				Direction	Populated area	Emirate or governorate or municipality
Distance (Km) - type of road				City or village	Distance (Km) - type of road				City or village	Distance (Km) - type of road				City or village							
Sea route	Rough	Easy	asphalt		Sea route	Rough	Easy	asphalt		Sea route	Rough	Easy	asphalt		Sea route	Rough	Easy	asphalt			
0	1	0	45	Adam	0	1	0	0	Alaeen Market	0	1	0	0	Alaeen Market	0	1	0	0	North	Wadi Sarnan	Alaeen Market
0	7	0	45	Adam	0	7	0	0	Alaeen Market	0	7	0	0	Alaeen Market	0	7	0	0	North	Al Sumayer	Alaeen Market
0	12	0	45	Adam	0	12	0	0	Alaeen Market	0	12	0	0	Alaeen Market	0	12	0	0	North	The Halas	Alaeen Market
0	9	0	45	Adam	0	9	0	0	Alaeen Market	0	9	0	0	Alaeen Market	0	9	0	0	North	Al Qaedah	Alaeen Market
0	6	0	45	Adam	0	6	0	4	Alaeen Market	0	6	0	4	Alaeen Market	0	6	0	4	North	As-Safh	Alaeen Market
0	0	0	45	Adam	0	0	0	2	Alaeen Market	0	0	0	2	Alaeen Market	0	0	0	2	North	As-Suhyah (Abo Ramad)	Alaeen Market
0	0	0	45	Adam	0	0	0	1	Alaeen Market	0	0	0	1	Alaeen Market	0	0	0	1	North	Al Kheyam	Alaeen Market
0	6	0	45	Adam	0	6	0	2	Alaeen Market	0	6	0	2	Alaeen Market	0	6	0	2	North	Zamrah	Alaeen Market
0	3	0	45	Adam	0	3	0	2	Alaeen Market	0	3	0	2	Alaeen Market	0	3	0	2	North	Shuab Rasnah	Alaeen Market
0	4	0	45	Adam	0	4	0	2	Alaeen Market	0	4	0	2	Alaeen Market	0	4	0	2	North	Al Muataredah	Alaeen Market

Geographical data at the populated area level

The nearest city or village with a hospital					The nearest town or village that have a care center					The nearest town or village that have an education					Distance (Km) - type of road				Direction	Populated area	Emirate or governorate or municipality
Distance (Km) - type of road				City or village	Distance (Km) - type of road				City or village	Distance (Km) - type of road				City or village							
Sea route	Rough	Easy	asphalt		Sea route	Rough	Easy	asphalt		Sea route	Rough	Easy	asphalt		Sea route	Rough	Easy	asphalt			
0	15	0	45	Adam	0	15	0	0	Alaeen Market	0	15	0	0	Alaeen Market	0	15	0	0	North	Tha Al Aqdar	Alaeen Market
0	0	0	46	Adam	0	0	0	1	Alaeen Market	0	0	0	1	Alaeen Market	0	0	0	1	Northeast	Wadi As-Sedr	Alaeen Market
0	0	0	45	Adam	0	0	0	2	Alaeen Market	0	0	0	2	Alaeen Market	0	0	0	2	North	Al Aqhaf	Alaeen Market
0	0	0	49	Adam	0	0	0	4	Alaeen Market	0	0	0	4	Alaeen Market	0	0	0	4	Northeast	Dalaah (Al Laj)	Alaeen Market
0	0	0	45	Adam	0	0	0	3	Alaeen Market	0	0	0	3	Alaeen Market	0	0	0	3	North	Al Faleqah	Alaeen Market
0	0	0	48	Adam	0	0	0	3	Alaeen Market	0	0	0	3	Alaeen Market	0	0	0	3	Northeast	As-Salef	Alaeen Market
0	0	0	49	Adam	0	0	0	4	Alaeen Market	0	0	0	3	Alaeen Market	0	0	0	4	Northeast	An-Nashfah	Alaeen Market
0	4	0	45	Adam	0	4	0	2	Alaeen Market	0	0	0	1	Alaeen Market	0	4	0	2	Northeast	Al Muasab (Al Mamraqah)	Alaeen Market
0	2	0	45	Adam	0	2	0	7	Alaeen Market	0	2	0	0	Alaeen Market	0	2	0	7	Northeast	Al Hafuz	Alaeen Market
0	4	0	45	Adam	0	4	0	7	Alaeen Market	0	0	0	4	Alaeen Market	0	4	0	7	Northeast	Al Akhal	Alaeen Market

Geographical data at the populated area level

The nearest city or village with a hospital					The nearest town or village that have a care center					The nearest town or village that have an education					Distance (Km) - type of road				Direction	Populated area	Emirate or governorate or municipality
Distance (Km) - type of road				City or village	Distance (Km) - type of road				City or village	Distance (Km) - type of road				City or village							
Sea route	Rough	Easy	asphalt		Sea route	Rough	Easy	asphalt		Sea route	Rough	Easy	asphalt		Sea route	Rough	Easy	asphalt			
0	5	0	45	Adam	0	5	0	7	Alaeen Market	0	0	0	5	Alaeen Market	0	5	0	7	Northeast	Ash-Sharq (Al Jalab)	Alaeen Market
0	6	0	45	Adam	0	6	0	7	Alaeen Market	0	0	0	5	Alaeen Market	0	6	0	7	Northeast	Al Mashruq (Al Khuwayserah)	Alaeen Market
0	8	0	45	Adam	0	8	0	7	Alaeen Market	0	0	0	7	Alaeen Market	0	8	0	7	Northeast	Al Arq	Alaeen Market
0	13	0	57	Adam	0	13	0	7	Alaeen Market	0	13	0	7	Alaeen Market	0	13	0	7	North	Safh An-Nusub	Alaeen Market
0	0	0	47	Adam	0	0	0	2	Alaeen Market	0	0	0	2	Alaeen Market	0	0	0	2	Northeast	Shuab Namerah wa Julah Al Jeen	Alaeen Market
0	5	0	45	Adam	0	5	0	4	Alaeen Market	0	0	0	2	Alaeen Market	0	5	0	4	Northeast	An-Naseeb	Alaeen Market
0	2	0	45	Adam	0	2	0	2	Alaeen Market	0	1	0	2	Alaeen Market	0	2	0	2	Northeast	Al Eshrah	Alaeen Market
0	3	0	45	Adam	0	3	0	7	Alaeen Market	0	3	0	0	Alaeen Market	0	3	0	7	Northeast	Abo Shabraq	Alaeen Market
0	0	0	52	Adam	0	0	0	7	Alaeen Market	0	0	0	0		0	0	0	7	Northeast	Al Matn	Alaeen Market
0	0	0	56	Adam	0	0	0	11	Alaeen Market	0	0	0	7	Alaeen Market	0	0	0	11	Northeast	Shuab Al Warraq	Alaeen Market

Geographical data at the populated area level

The nearest city or village with a hospital					The nearest town or village that have a care center					The nearest town or village that have an education					Distance (Km) - type of road				Direction	Populated area	Emirate or governorate or municipality
Distance (Km) - type of road				City or village	Distance (Km) - type of road				City or village	Distance (Km) - type of road				City or village							
Sea route	Rough	Easy	asphalt		Sea route	Rough	Easy	asphalt		Sea route	Rough	Easy	asphalt		Sea route	Rough	Easy	asphalt			
0	12	0	45	Adam	0	12	0	0	Alaeen Market	0	12	0	0	Alaeen Market	0	12	0	0	Northeast	Shuab Al Maen	Alaean Market
0	0	0	56	Adam	0	0	0	10	Alaean Market	0	0	0	10	Alaean Market	0	0	0	10	Northeast	Al Shuab As-Soud	Alaean Market
0	0	0	55	Adam	0	0	0	10	Alaean Market	0	0	0	3	Alaean Market	0	0	0	10	Northeast	Al Hajafah	Alaean Market
0	0	0	56	Adam	0	0	0	11	Alaean Market	0	0	0	7	Alaean Market	0	0	0	11	Northeast	Bayasah (At-Tafah)	Alaean Market
0	0	2	45	Adam	0	0	2	0	Alaean Market	0	0	2	0	Alaean Market	0	0	2	0	Northwest	Al Lawyah	Alaean Market
0	0	2	45	Adam	0	0	2	0	Alaean Market	0	0	2	0	Alaean Market	0	0	2	0	Northwest	Wadi Aoula	Alaean Market
0	0	0	49	Adam	0	0	0	4	Alaean Market	0	0	0	4	Alaean Market	0	0	0	4	Northwest	Abo Al Athyah (Al Baydah)	Alaean Market
0	0	0	49	Adam	0	0	0	4	Alaean Market	0	0	0	4	Alaean Market	0	0	0	4	Northwest	Ash-Shareqi	Alaean Market
0	0	0	49	Adam	0	0	0	4	Alaean Market	0	0	0	4	Alaean Market	0	0	0	4	Northwest	Al Ghosn	Alaean Market
0	0	9	45	Adam	0	0	9	0	Alaean Market	0	0	9	0	Alaean Market	0	0	9	0	Northwest	Al Huwayer	Alaean Market

Geographical data at the populated area level

The nearest city or village with a hospital					The nearest town or village that have a care center					The nearest town or village that have an education					Distance (Km) - type of road				Direction	Populated area	Emirate or governorate or municipality
Distance (Km) - type of road				City or village	Distance (Km) - type of road				City or village	Distance (Km) - type of road				City or village							
Sea route	Rough	Easy	asphalt		Sea route	Rough	Easy	asphalt		City or village	Sea route	Rough	Easy		asphalt	City or village	Sea route	Rough	Easy	asphalt	
0	5	0	45	Adam	0	5	0	0	Alaeen Market	0	5	0	0	Alaeen Market	0	5	0	0	Northwest	Al Bawaten	Alaean Market
0	6	0	45	Adam	0	6	0	0	Alaean Market	0	6	0	0	Alaean Market	0	6	0	0	Northwest	Azebah	Alaean Market
0	6	0	45	Adam	0	6	0	0	Alaean Market	0	6	0	0	Alaean Market	0	6	0	0	Northwest	Al Muqatel	Alaean Market
0	15	0	45	Adam	0	15	0	0	Alaean Market	0	15	0	0	Alaean Market	0	15	0	0	Northwest	Ad-Dahal	Alaean Market
0	6	0	45	Adam	0	6	0	0	Alaean Market	0	6	0	0	Alaean Market	0	6	0	0	Northwest	Safar	Alaean Market
0	9	0	45	Adam	0	9	0	0	Alaean Market	0	9	0	0	Alaean Market	0	9	0	0	Northwest	Al Musmaa	Alaean Market
0	3	0	45	Adam	0	3	0	0	Alaean Market	0	3	0	0	Alaean Market	0	3	0	0	West	Al Muhawalah wa Alhemah	Alaean Market
0	2	0	45	Adam	0	2	0	0	Alaean Market	0	2	0	0	Alaean Market	0	2	0	0	West	Al Jandalah	Alaean Market
0	0	13	45	Adam	0	0	0	0		0	0	0	0		0	0	13	12	West	Dathan	Alaean Market
0	24	0	0	Adam	0	1	0	0	Alaean Market	0	1	0	0	Alaean Market	0	14	0	10	West	Wadi Zahab	Alaean Market

Geographical data at the populated area level

The nearest city or village with a hospital					The nearest town or village that have a care center					The nearest town or village that have an education					Distance (Km) - type of road				Direction	Populated area	Emirate or governorate or municipality
Distance (Km) - type of road				City or village	Distance (Km) - type of road				City or village	Distance (Km) - type of road				City or village							
Sea route	Rough	Easy	asphalt		Sea route	Rough	Easy	asphalt		Sea route	Rough	Easy	asphalt		Sea route	Rough	Easy	asphalt			
0	8	0	45	Adam	0	5	0	0	Alaeen Market	0	5	0	0	Alaeen Market	0	8	0	22	West	Al Buwaynah wa Ash-Shunwer	Alaeen Market
0	0	0	25	Adam	0	0	0	3	Alaeen Market	0	0	0	3	Alaeen Market	0	8	0	14	Southwest	Al Khasrah	Alaeen Market
0	14	0	45	Adam	0	5	0	0	Alaeen Market	0	5	0	0	Alaeen Market	0	14	0	16	West	Deqam Warei Al Aswad	Alaeen Market
0	15	0	45	Adam	0	6	0	0	Alaeen Market	0	6	0	0	Alaeen Market	0	15	0	16	West	Al Lastanah	Alaeen Market
0	27	0	45	Adam	0	0	7	0	Alaeen Market	0	7	0	0	Alaeen Market	0	27	0	0	Southwest	Ad-Dubail	Alaeen Market
0	0	0	55	Adam	0	0	0	0		0	0	0	0		0	0	0	20	Southwest	Al Fahwa	Alaeen Market
0	5	0	45	Adam	0	2	0	3	Alaeen Market	0	2	0	3	Alaeen Market	0	2	0	3	Southwest	Al Khashaa	Alaeen Market
0	0	1	45	Adam	0	1	0	0	Alaeen Market	0	1	0	0	Alaeen Market	0	1	0	0	South	Al Majazah	Alaeen Market
0	0	1	45	Adam	0	0	1	0	Alaeen Market	0	0	1	45	Adam	0	0	1	0	Southwest	Mahni As-Saq	Alaeen Market
0	0	0	46	Adam	0	1	0	0	Alaeen Market	0	1	0	0	Alaeen Market	0	1	0	0	Northwest	An-Nasbaa	Alaeen Market

Geographical data at the populated area level

The nearest city or village with a hospital					The nearest town or village that have a care center					The nearest town or village that have an education					Distance (Km) - type of road				Direction	Populated area	Emirate or governorate or municipality
Distance (Km) - type of road				City or village	Distance (Km) - type of road				City or village	Distance (Km) - type of road				City or village							
Sea route	Rough	Easy	asphalt		Sea route	Rough	Easy	asphalt		Sea route	Rough	Easy	asphalt		Sea route	Rough	Easy	asphalt			
0	0	3	45	Adam	0	0	3	0	Alaeen Market	0	0	3	0	Alaeen Market	0	0	3	0	South	Al Hayran (Om Al Thamam)	Alaeen Market
0	0	2	45	Adam	0	0	2	0	Alaeen Market	0	0	2	0	Alaeen Market	0	0	2	0	South	Dhabi	Alaeen Market
0	16	0	45	Adam	0	4	0	0	Alaeen Market	0	4	0	0	Alaeen Market	0	16	0	0	South	Wadi As-Sedrah	Alaeen Market
0	33	0	0	Adam	0	3	0	0	Alaeen Market	0	3	0	0	Alaeen Market	0	17	0	0	Southwest	Al Marwah wa Al Barahah	Alaeen Market
0	33	0	0	Adam	0	3	0	0	Alaeen Market	0	3	0	0	Alaeen Market	0	17	0	0	Southwest	An-Nayaah wa Al Mathal	Alaeen Market
0	1	0	65	Adam	0	1	0	18	Alaeen Market	0	1	0	18	Alaeen Market	0	1	0	18	Southwest	Abo Al Sab (Al Hodn)	Alaeen Market
0	5	0	15	Adam	0	2	0	9	Alaeen Market	0	2	0	9	Alaeen Market	0	20	0	0	Southwest	Al Luhaydan	Alaeen Market
0	0	0	56	Adam	0	0	0	11	Alaeen Market	0	0	0	11	Alaeen Market	0	0	0	11	Southwest	Al Ahdadah	Alaeen Market
0	0	1	45	Adam	0	0	1	0	Alaeen Market	0	0	1	0	Alaeen Market	0	0	1	0	North	Wadi Al Araj	Alaeen Market
0	0	1	45	Adam	0	0	1	1	Alaeen Market	0	0	1	1	Alaeen Market	0	0	1	1	East	Al Mufajer	Alaeen Market

Geographical data at the populated area level

The nearest city or village with a hospital					The nearest town or village that have a care center					The nearest town or village that have an education					Distance (Km) - type of road				Direction	Populated area	Emirate or governorate or municipality
Distance (Km) - type of road				City or village	Distance (Km) - type of road				City or village	Distance (Km) - type of road				City or village							
Sea route	Rough	Easy	asphalt		Sea route	Rough	Easy	asphalt		City or village	Sea route	Rough	Easy		asphalt	City or village	Sea route	Rough	Easy	asphalt	
0	0	1	45	Adam	0	0	1	1	Alaeen Market	0	0	1	1	Alaeen Market	0	0	1	1	East	Ad-Dahshah	Alaeen Market
0	0	4	45	Adam	0	0	3	1	Alaeen Market	0	0	3	1	Alaeen Market	0	0	3	1	Southeast	Al Khasrah	Alaeen Market
0	0	0	47	Adam	0	0	0	2	Alaeen Market	0	0	0	2	Alaeen Market	0	0	0	2	Northwest	Shari'ah	Alaeen Market
0	0	0	47	Adam	0	0	0	2	Alaeen Market	0	0	0	2	Alaeen Market	0	0	0	2	Northwest	Lafqah	Alaeen Market
0	0	0	22	Adam	0	0	0	0		0	0	0	0		0	0	0	22	Southwest	Habwa Al Habs	Al Jaizah
0	0	0	22	Adam	0	0	0	3	Al Jaizah	0	0	0	3	Al Jaizah	0	0	0	3	Northeast	Al Huwayhah	Al Jaizah
0	0	0	22	Adam	0	0	0	1	Al Jaizah	0	0	0	1	Al Jaizah	0	0	0	1	South	Kaasham wa Al Faraa	Al Jaizah
0	0	0	22	Adam	0	0	0	2	Al Jaizah	0	0	0	2	Al Jaizah	0	0	0	2	South	Al Qahb	Al Jaizah
0	0	0	22	Adam	0	0	0	2	Al Jaizah	0	0	0	2	Al Jaizah	0	0	0	2	South	Hutayrash (Al Haretah)	Al Jaizah
0	0	0	22	Adam	0	0	0	3	Al Jaizah	0	0	0	3	Al Jaizah	0	0	0	3	South	Qahb Sater	Al Jaizah

Geographical data at the populated area level

The nearest city or village with a hospital					The nearest town or village that have a care center					The nearest town or village that have an education					Distance (Km) - type of road				Direction	Populated area	Emirate or governorate or municipality
Distance (Km) - type of road				City or village	Distance (Km) - type of road				City or village	Distance (Km) - type of road				City or village							
Sea route	Rough	Easy	asphalt		Sea route	Rough	Easy	asphalt		Sea route	Rough	Easy	asphalt		Sea route	Rough	Easy	asphalt			
0	0	0	22	Adam	0	0	0	3	Al Jaizah	0	0	0	3	Al Jaizah	0	0	0	3	Southeast	Qahb Ad-Dumaynah	Al Jaizah
0	0	0	22	Adam	0	0	0	1	Al Jaizah	0	0	0	1	Al Jaizah	0	0	0	1	Southwest	Al Mathlan	Al Jaizah
0	0	0	22	Adam	0	0	0	5	Al Jaizah	0	0	0	5	Al Jaizah	0	0	0	5	East	Shuaythah	Al Jaizah
0	0	0	22	Adam	0	0	0	5	Al Jaizah	0	0	0	5	Al Jaizah	0	0	0	5	Northeast	Haysal Al Asfal	Al Jaizah
0	0	0	22	Adam	0	0	0	5	Al Jaizah	0	0	0	5	Al Jaizah	0	0	0	5	East	Haysal Al Aala	Al Jaizah
0	0	0	22	Adam	0	0	0	4	Al Jaizah	0	0	0	1	Al Jaizah	0	0	0	4	Northeast	Hajfah Muqnei	Al Jaizah
0	0	0	22	Adam	0	0	0	6	Al Jaizah	0	0	0	1	Al Jaizah	0	0	0	6	Northeast	Al Oaybal	Al Jaizah
0	0	0	22	Adam	0	0	0	5	Al Jaizah	0	0	0	1	Al Jaizah	0	0	0	5	Northeast	Al Garthoum	Al Jaizah
0	0	0	22	Adam	0	0	0	5	Al Jaizah	0	0	0	1	Al Jaizah	0	0	0	5	Northeast	Al Muhal	Al Jaizah
0	0	0	22	Adam	0	0	0	5	Al Jaizah	0	0	0	2	Al Jaizah	0	0	0	5	North	Qarn Athabah	Al Jaizah

Geographical data at the populated area level

The nearest city or village with a hospital					The nearest town or village that have a care center					The nearest town or village that have an education					Distance (Km) - type of road				Direction	Populated area	Emirate or governorate or municipality
Distance (Km) - type of road				City or village	Distance (Km) - type of road				City or village	Distance (Km) - type of road				City or village							
Sea route	Rough	Easy	asphalt		Sea route	Rough	Easy	asphalt		City or village	Sea route	Rough	Easy		asphalt	City or village	Sea route	Rough	Easy	asphalt	
0	0	0	22	Adam	0	0	0	6	Al Jaizah	0	0	0	1	Al Jaizah	0	0	0	6	North	Om Al Khayyalah	Al Jaizah
0	0	0	22	Adam	0	0	0	5	Al Jaizah	0	0	0	0		0	0	0	5	Northeast	Om Al Bab	Al Jaizah
0	0	0	22	Adam	0	0	0	6	Al Jaizah	0	0	0	1	Al Jaizah	0	0	0	6	North	Qazeit Al Beir	Al Jaizah
0	0	0	22	Adam	0	0	0	5	Al Jaizah	0	0	0	1	Al Jaizah	0	0	0	5	Northeast	Habwaa Al Beir	Al Jaizah
0	0	0	22	Adam	0	0	0	6	Al Jaizah	0	0	0	1	Al Jaizah	0	0	0	6	North	Al Mansab	Al Jaizah
0	0	0	22	Adam	0	0	0	7	Al Jaizah	0	0	0	0		0	0	0	7	North	Al Lughaytham	Al Jaizah
0	0	0	22	Adam	0	0	0	9	Al Jaizah	0	0	0	1	Al Jaizah	0	0	0	9	North	Al Quraya	Al Jaizah
0	0	0	22	Adam	0	0	0	7	Al Jaizah	0	0	0	1	Al Jaizah	0	0	0	7	North	Qazaet Abo Al-Rakhem	Al Jaizah
0	0	0	22	Adam	0	0	0	7	Al Jaizah	0	0	0	1	Al Jaizah	0	0	0	7	North	Al Mesbah	Al Jaizah
0	0	0	22	Adam	0	0	0	7	Al Jaizah	0	0	0	1	Al Jaizah	0	0	0	7	North	Al Lusayqaa	Al Jaizah

Geographical data at the populated area level

The nearest city or village with a hospital					The nearest town or village that have a care center					The nearest town or village that have an education					Distance (Km) - type of road				Direction	Populated area	Emirate or governorate or municipality
Distance (Km) - type of road				City or village	Distance (Km) - type of road				City or village	Distance (Km) - type of road				City or village							
Sea route	Rough	Easy	asphalt		Sea route	Rough	Easy	asphalt		City or village	Sea route	Rough	Easy		asphalt	City or village	Sea route	Rough	Easy	asphalt	
0	0	0	22	Adam	0	0	0	6	Al Jaizah	0	0	0	1	Al Jaizah	0	0	0	6	North	Al Ashyah	Al Jaizah
0	0	0	22	Adam	0	0	0	6	Al Jaizah	0	0	0	1	Al Jaizah	0	0	0	6	Northwest	As-Saden	Al Jaizah
0	0	0	29	Adam	0	0	0	7	Al Jaizah	0	0	0	5	Al Jaizah	0	0	0	7	West	As-Salaa mountain	Al Jaizah
0	0	0	27	Adam	0	0	0	5	Al Jaizah	0	0	0	5	Al Jaizah	0	0	0	5	West	Daqam Al Jabhah	Al Jaizah
0	0	0	27	Adam	0	0	0	5	Al Jaizah	0	0	0	5	Al Jaizah	0	0	0	5	West	Al Maeen	Al Jaizah
0	0	0	29	Adam	0	0	0	7	Al Jaizah	0	0	0	7	Al Jaizah	0	0	0	7	West	As-Setarah	Al Jaizah
0	0	0	29	Adam	0	0	0	7	Al Jaizah	0	0	0	7	Al Jaizah	0	0	0	7	West	Jaber	Al Jaizah
0	0	0	26	Adam	0	0	0	4	Al Jaizah	0	0	0	4	Al Jaizah	0	0	0	4	West	Al Maktour	Al Jaizah
0	0	0	22	Adam	0	0	0	7	Al Jaizah	0	0	0	1	Al Jaizah	0	0	0	7	Northwest	Al Mubdah	Al Jaizah
0	0	0	29	Adam	0	0	0	7	Al Jaizah	0	0	0	5	Al Jaizah	0	0	0	7	West	Souq Al Ethnayn	Al Jaizah

Geographical data at the populated area level

The nearest city or village with a hospital					The nearest town or village that have a care center					The nearest town or village that have an education					Distance (Km) - type of road				Direction	Populated area	Emirate or governorate or municipality
Distance (Km) - type of road				City or village	Distance (Km) - type of road				City or village	Distance (Km) - type of road				City or village							
Sea route	Rough	Easy	asphalt		Sea route	Rough	Easy	asphalt		City or village	Sea route	Rough	Easy		asphalt	City or village	Sea route	Rough	Easy	asphalt	
0	0	0	29	Adam	0	0	0	7	Al Jaizah	0	0	0	5	Al Jaizah	0	0	0	7	West	Oujar	Al Jaizah
0	0	8	14	Adam	0	0	8	0	Al Jaizah	0	0	1	0	Al Jaizah	0	0	8	0	North	Al Quraya	Al Jaizah
0	0	8	14	Adam	0	0	8	0	Al Jaizah	0	0	0	0		0	0	8	0	Northwest	Al Waqrayn	Al Jaizah
0	0	8	14	Adam	0	0	7	0	Al Jaizah	0	0	2	0	Al Jaizah	0	0	7	0	Northwest	Al-Khurma	Al Jaizah
0	0	7	15	Adam	0	0	7	0	Al Jaizah	0	0	1	0	Al Jaizah	0	0	7	0	Northwest	Ar-Razanah	Al Jaizah
0	0	7	15	Adam	0	0	7	0	Al Jaizah	0	0	5	0	Al Jaizah	0	0	7	0	West	At-Taysah	Al Jaizah
0	0	7	15	Adam	0	0	7	0	Al Jaizah	0	0	5	0	Al Jaizah	0	0	7	0	West	Al Muzayhah	Al Jaizah
0	0	8	14	Adam	0	0	8	0	Al Jaizah	0	0	1	0	Al Jaizah	0	0	8	0	Northwest	Al Laseeq	Al Jaizah
0	0	7	15	Adam	0	0	7	0	Al Jaizah	0	0	1	0	Al Jaizah	0	0	7	0	Northwest	Al Wagarah	Al Jaizah
0	0	0	31	Adam	0	0	0	9	Al Jaizah	0	0	0	6	Al Jaizah	0	0	0	9	Southwest	Abo Nasab	Al Jaizah

Table (33 - 382)

Geographical data at the populated area level

The nearest city or village with a hospital					The nearest town or village that have a care center					The nearest town or village that have an education					Distance (Km) - type of road				Direction	Populated area	Emirate or governorate or municipality
Distance (Km) - type of road				City or village	Distance (Km) - type of road				City or village	Distance (Km) - type of road				City or village							
Sea route	Rough	Easy	asphalt		Sea route	Rough	Easy	asphalt		City or village	Sea route	Rough	Easy		asphalt	City or village	Sea route	Rough	Easy	asphalt	
0	0	0	32	Adam	0	0	0	10	Al Jaizah	0	0	0	2	Al Jaizah	0	0	0	10	West	Shuqayrah	Al Jaizah
0	0	0	30	Adam	0	0	0	8	Al Jaizah	0	0	0	8	Al Jaizah	0	0	0	8	Southwest	Dahlah Al Lakhfah	Al Jaizah
0	0	0	30	Adam	0	0	0	8	Al Jaizah	0	0	0	8	Al Jaizah	0	0	0	8	Southwest	Al Hulayat	Al Jaizah
0	0	0	34	Adam	0	0	0	0		0	0	0	0		0	0	0	12	West	Shuab Maraah	Al Jaizah
0	0	0	34	Adam	0	0	0	1	Al Jaizah	0	0	0	1	Al Jaizah	0	0	0	12	West	Ar-Razaa	Al Jaizah
0	0	0	33	Adam	0	0	0	1	Al Jaizah	0	0	0	1	Al Jaizah	0	1	0	10	West	Al Hemah	Al Jaizah
0	0	0	33	Adam	0	0	0	1	Al Jaizah	0	0	0	1	Al Jaizah	0	2	0	9	West	Adbar	Al Jaizah
0	0	1	33	Adam	0	0	1	0	Al Jaizah	0	0	1	0	Al Jaizah	0	1	0	10	West	Al Halaq	Al Jaizah
0	0	2	32	Adam	0	0	2	0	Al Jaizah	0	0	2	0	Al Jaizah	0	0	0	10	West	Suaibah	Al Jaizah
0	0	2	32	Adam	0	0	2	0	Al Jaizah	0	0	2	0	Al Jaizah	0	0	0	10	West	Al Bathah	Al Jaizah

The sixteenth services guide 2017_Region Makkah Al Mukarramah

Geographical data at the populated area level

The nearest city or village with a hospital					The nearest town or village that have a care center					The nearest town or village that have an education					Distance (Km) - type of road				Direction	Populated area	Emirate or governorate or municipality
Distance (Km) - type of road				City or village	Distance (Km) - type of road				City or village	Distance (Km) - type of road				City or village							
Sea route	Rough	Easy	asphalt		Sea route	Rough	Easy	asphalt		Sea route	Rough	Easy	asphalt		Sea route	Rough	Easy	asphalt			
0	0	5	29	Adam	0	0	5	0	Al Jaizah	0	0	5	0	Al Jaizah	0	0	0	7	West	Dehal As-Sarahah	Al Jaizah
0	0	4	30	Adam	0	0	4	0	Al Jaizah	0	0	4	0	Al Jaizah	0	0	0	8	West	Al Jayer	Al Jaizah
0	0	1	33	Adam	0	0	1	0	Al Jaizah	0	0	1	0	Al Jaizah	0	1	0	10	West	Al Hutaybeli	Al Jaizah
0	0	1	34	Adam	0	0	1	0	Al Jaizah	0	0	1	0	Al Jaizah	0	2	0	10	West	Al Qazaah	Al Jaizah
0	0	1	33	Adam	0	0	1	0	Al Jaizah	0	0	1	0	Al Jaizah	0	11	0	0	West	An-Nakhl	Al Jaizah
0	0	2	32	Adam	0	0	2	0	Al Jaizah	0	0	2	0	Al Jaizah	0	10	0	0	West	Awayah	Al Jaizah
0	0	0	30	Adam	0	0	0	4	Al Jaizah	0	0	0	4	Al Jaizah	0	8	0	0	West	Al Lahmoum	Al Jaizah
0	0	0	30	Adam	0	0	0	4	Al Jaizah	0	0	0	4	Al Jaizah	0	8	0	0	West	Raydah	Al Jaizah
0	0	0	31	Adam	0	0	0	2	Al Jaizah	0	0	0	2	Al Jaizah	0	9	0	0	West	Al Buwayrek	Al Jaizah
0	0	0	32	Adam	0	0	0	2	Al Jaizah	0	0	0	2	Al Jaizah	0	10	0	0	West	Ad-Dabar	Al Jaizah

Table (33 - 384)

Geographical data at the populated area level

The nearest city or village with a hospital					The nearest town or village that have a care center					The nearest town or village that have an education					Distance (Km) - type of road				Direction	Populated area	Emirate or governorate or municipality
Distance (Km) - type of road				City or village	Distance (Km) - type of road				City or village	Distance (Km) - type of road				City or village							
Sea route	Rough	Easy	asphalt		Sea route	Rough	Easy	asphalt		Sea route	Rough	Easy	asphalt		Sea route	Rough	Easy	asphalt			
0	0	0	33	Adam	0	0	0	1	Al Jaizah	0	0	0	1	Al Jaizah	0	11	0	0	West	Al Hasahes	Al Jaizah
0	0	0	32	Adam	0	0	0	2	Al Jaizah	0	0	0	2	Al Jaizah	0	10	0	0	Southwest	Al Khalas	Al Jaizah
0	0	0	32	Adam	0	0	0	2	Al Jaizah	0	0	0	2	Al Jaizah	0	10	0	0	Southwest	Shuab Al Farth	Al Jaizah
0	0	0	33	Adam	0	0	0	1	Al Jaizah	0	0	0	1	Al Jaizah	0	11	0	0	Southwest	Om Al Khayyalah	Al Jaizah
0	0	0	32	Adam	0	0	0	2	Al Jaizah	0	0	0	2	Al Jaizah	0	10	0	0	Southwest	Al Farth	Al Jaizah
0	0	0	32	Adam	0	0	0	2	Al Jaizah	0	0	0	2	Al Jaizah	0	10	0	0	Southwest	Fareit Jarallah	Al Jaizah
0	0	0	33	Adam	0	0	0	1	Al Jaizah	0	0	0	1	Al Jaizah	0	11	0	0	Southwest	Khal Ash-Shuara'	Al Jaizah
0	0	0	33	Adam	0	0	0	1	Al Jaizah	0	0	0	1	Al Jaizah	0	11	0	0	Southwest	Daqam Az-Zunayeb	Al Jaizah
0	0	0	28	Adam	0	0	0	6	Al Jaizah	0	0	0	0	0	0	0	6	Southwest	Al Attf	Al Jaizah	
0	0	0	29	Adam	0	0	0	7	Al Jaizah	0	0	0	7	Al Jaizah	0	0	0	7	Southwest	Al Mawljah	Al Jaizah

The sixteenth services guide 2017_Region Makkah Al Mukarramah

Geographical data at the populated area level

The nearest city or village with a hospital					The nearest town or village that have a care center					The nearest town or village that have an education					Distance (Km) - type of road				Direction	Populated area	Emirate or governorate or municipality
Distance (Km) - type of road				City or village	Distance (Km) - type of road				City or village	Distance (Km) - type of road				City or village							
Sea route	Rough	Easy	asphalt		Sea route	Rough	Easy	asphalt		Sea route	Rough	Easy	asphalt		Sea route	Rough	Easy	asphalt			
0	0	0	29	Adam	0	0	0	7	Al Jaizah	0	0	0	1	Al Jaizah	0	0	0	7	Southwest	Dahlah Al Hulayfah	Al Jaizah
0	0	0	27	Adam	0	0	0	5	Al Jaizah	0	0	0	1	Al Jaizah	0	0	0	5	Southwest	Al Qubah	Al Jaizah
0	0	0	28	Adam	0	0	0	6	Al Jaizah	0	0	0	1	Al Jaizah	0	0	0	6	Southwest	Al Asadan	Al Jaizah
0	0	0	27	Adam	0	0	0	5	Al Jaizah	0	0	0	1	Al Jaizah	0	0	0	5	Southwest	Ad-Daraj	Al Jaizah
0	0	0	29	Adam	0	0	0	5	Al Jaizah	0	0	0	5	Al Jaizah	0	7	0	0	West	Al Khasham (An-Nuaymat)	Al Jaizah
0	0	0	30	Adam	0	0	0	4	Al Jaizah	0	0	0	4	Al Jaizah	0	8	0	0	West	Om Al Hajr	Al Jaizah
0	0	0	29	Adam	0	0	0	5	Al Jaizah	0	0	0	5	Al Jaizah	0	7	0	0	West	Dahlah Az-Zeeb	Al Jaizah
0	0	0	31	Adam	0	0	0	3	Al Jaizah	0	0	0	3	Al Jaizah	0	9	0	0	West	Daqm Al Ghabraa	Al Jaizah
0	0	0	33	Adam	0	0	0	1	Al Jaizah	0	0	0	1	Al Jaizah	0	11	0	0	West	Al Luhab	Al Jaizah
0	0	0	32	Adam	0	0	0	2	Al Jaizah	0	0	0	2	Al Jaizah	0	10	0	0	West	Ajarem	Al Jaizah

Geographical data at the populated area level

The nearest city or village with a hospital					The nearest town or village that have a care center					The nearest town or village that have an education					Distance (Km) - type of road				Direction	Populated area	Emirate or governorate or municipality
Distance (Km) - type of road				City or village	Distance (Km) - type of road				City or village	Distance (Km) - type of road				City or village							
Sea route	Rough	Easy	asphalt		Sea route	Rough	Easy	asphalt		Sea route	Rough	Easy	asphalt		Sea route	Rough	Easy	asphalt			
0	0	0	34	Adam	0	0	0	1	Al Jaizah	0	0	0	1	Al Jaizah	0	12	0	0	West	Qarn Abo Al Ayshah	Al Jaizah
0	0	0	33	Adam	0	0	0	4	Al Jaizah	0	0	0	4	Al Jaizah	0	11	0	0	Southwest	Khalef Al Qabr	Al Jaizah
0	0	0	31	Adam	0	0	0	6	Al Jaizah	0	0	0	6	Al Jaizah	0	9	0	0	Southwest	Al Khalef	Al Jaizah
0	0	0	29	Adam	0	0	0	7	Al Jaizah	0	0	0	1	Al Jaizah	0	0	0	7	Southwest	The Larak	Al Jaizah
0	0	0	32	Adam	0	0	0	1	Al Jaizah	0	0	0	1	Al Jaizah	0	10	0	0	Southwest	Al Momeet	Al Jaizah
0	0	0	34	Adam	0	0	0	3	Al Jaizah	0	0	0	3	Al Jaizah	0	12	0	0	Southwest	Habwa Al laban	Al Jaizah
0	0	0	34	Adam	0	0	0	3	Al Jaizah	0	0	0	3	Al Jaizah	0	12	0	0	Southwest	Haba Ar-Ramadi	Al Jaizah
0	0	0	35	Adam	0	0	0	2	Al Jaizah	0	0	0	2	Al Jaizah	0	13	0	0	Southwest	Ad-Dars	Al Jaizah
0	0	0	35	Adam	0	0	0	2	Al Jaizah	0	0	0	2	Al Jaizah	0	13	0	0	Southwest	Al Muraybe	Al Jaizah
0	0	0	35	Adam	0	0	0	2	Al Jaizah	0	0	0	2	Al Jaizah	0	13	0	0	South	Al Mujremah	Al Jaizah

Geographical data at the populated area level

The nearest city or village with a hospital					The nearest town or village that have a care center					The nearest town or village that have an education					Distance (Km) - type of road				Direction	Populated area	Emirate or governorate or municipality
Distance (Km) - type of road				City or village	Distance (Km) - type of road				City or village	Distance (Km) - type of road				City or village							
Sea route	Rough	Easy	asphalt		Sea route	Rough	Easy	asphalt		Sea route	Rough	Easy	asphalt		Sea route	Rough	Easy	asphalt			
0	0	0	31	Adam	0	0	0	6	Al Jaizah	0	0	0	6	Al Jaizah	0	9	0	0	South	Ash-Shajen	Al Jaizah
0	0	0	34	Adam	0	0	0	3	Al Jaizah	0	0	0	3	Al Jaizah	0	12	0	0	South	Aran wa An-Namlan	Al Jaizah
0	0	0	34	Adam	0	0	0	3	Al Jaizah	0	0	0	3	Al Jaizah	0	12	0	0	South	Ferzam	Al Jaizah
0	0	0	35	Adam	0	0	0	2	Al Jaizah	0	0	0	2	Al Jaizah	0	13	0	0	South	Rabal	Al Jaizah
0	0	0	34	Adam	0	0	0	3	Al Jaizah	0	0	0	3	Al Jaizah	0	0	0	12	Southwest	Khamran	Al Jaizah
0	0	0	35	Adam	0	0	0	2	Al Jaizah	0	0	0	2	Al Jaizah	0	0	0	13	Southwest	Al Hufayes	Al Jaizah
0	0	0	37	Adam	0	0	0	0		0	0	0	0		0	0	0	15	Southwest	Al Mudeer	Al Jaizah
0	0	0	35	Adam	0	0	0	2	Al Jaizah	0	0	0	2	Al Jaizah	0	0	0	13	Southwest	Muheet	Al Jaizah
0	0	0	35	Adam	0	0	0	1	Al Jaizah	0	0	0	1	Al Jaizah	0	0	0	14	Southwest	Om Al Aqareb	Al Jaizah
0	0	0	35	Adam	0	0	0	1	Al Jaizah	0	0	0	1	Al Jaizah	0	0	0	14	Southwest	Al Mazrawyah	Al Jaizah

Geographical data at the populated area level

The nearest city or village with a hospital					The nearest town or village that have a care center					The nearest town or village that have an education					Distance (Km) - type of road				Direction	Populated area	Emirate or governorate or municipality
Distance (Km) - type of road				City or village	Distance (Km) - type of road				City or village	Distance (Km) - type of road				City or village							
Sea route	Rough	Easy	asphalt		Sea route	Rough	Easy	asphalt		City or village	Sea route	Rough	Easy		asphalt	City or village	Sea route	Rough	Easy	asphalt	
0	0	0	37	Adam	0	0	0	1	Al Jaizah	0	0	0	1	Al Jaizah	0	0	0	15	Southwest	Al Ghamr	Al Jaizah
0	0	0	36	Adam	0	0	0	1	Al Jaizah	0	0	0	1	Al Jaizah	0	14	0	0	Southwest	Az-Zabat	Al Jaizah
0	0	0	36	Adam	0	0	0	1	Al Jaizah	0	0	0	1	Al Jaizah	0	0	0	14	Southwest	Al Usayrah	Al Jaizah
0	0	0	37	Adam	0	0	0	1	Al Jaizah	0	0	0	1	Al Jaizah	0	15	0	0	South	Ash-Shuabah	Al Jaizah
0	0	0	37	Adam	0	0	0	1	Al Jaizah	0	0	0	0		0	0	0	15	Southwest	Alerain	Al Jaizah
0	0	0	36	Adam	0	0	0	1	Al Jaizah	0	0	0	1	Al Jaizah	0	14	0	0	Southwest	Al Qadahah	Al Jaizah
0	0	0	36	Adam	0	0	0	1	Al Jaizah	0	0	0	1	Al Jaizah	0	14	0	0	Southwest	Mefrej	Al Jaizah
0	0	0	38	Adam	0	0	0	2	Al Jaizah	0	0	0	2	Al Jaizah	0	13	0	0	Southwest	Shuab Al Awjam	Al Jaizah
0	0	0	38	Adam	0	0	0	1	Al Jaizah	0	0	0	1	Al Jaizah	0	16	0	0	Southwest	Abo Hebal	Al Jaizah
0	0	0	35	Adam	0	0	0	2	Al Jaizah	0	0	0	2	Al Jaizah	0	13	0	0	Southwest	Al Mulaysah	Al Jaizah

Geographical data at the populated area level

The nearest city or village with a hospital					The nearest town or village that have a care center					The nearest town or village that have an education					Distance (Km) - type of road				Direction	Populated area	Emirate or governorate or municipality
Distance (Km) - type of road				City or village	Distance (Km) - type of road				City or village	Distance (Km) - type of road				City or village							
Sea route	Rough	Easy	asphalt		Sea route	Rough	Easy	asphalt		City or village	Sea route	Rough	Easy		asphalt	City or village	Sea route	Rough	Easy	asphalt	
0	0	0	36	Adam	0	0	0	1	Al Jaizah	0	0	0	1	Al Jaizah	0	14	0	0	Southwest	Enabah	Al Jaizah
0	0	0	36	Adam	0	0	0	1	Al Jaizah	0	0	0	1	Al Jaizah	0	14	0	0	Southwest	Ad-Duthaynah	Al Jaizah
0	0	0	37	Adam	0	0	0	1	Al Jaizah	0	0	0	1	Al Jaizah	0	15	0	0	Southwest	Om Al Mad	Al Jaizah
0	0	0	36	Adam	0	0	0	1	Al Jaizah	0	0	0	1	Al Jaizah	0	14	0	0	Southwest	Al Marayah Al Olya	Al Jaizah
0	0	0	35	Adam	0	0	0	2	Al Jaizah	0	0	0	2	Al Jaizah	0	13	0	0	Southwest	Al Juwaine	Al Jaizah
0	0	0	38	Adam	0	0	0	3	Al Jaizah	0	0	0	3	Al Jaizah	0	0	0	16	South	Shanazef	Al Jaizah
0	0	0	37	Adam	0	0	0	2	Al Jaizah	0	0	0	2	Al Jaizah	0	15	0	0	South	Qarn Al Baqar	Al Jaizah
0	0	0	37	Adam	0	0	0	2	Al Jaizah	0	0	0	2	Al Jaizah	0	0	0	15	South	Al Fara'	Al Jaizah
0	0	0	37	Adam	0	0	0	2	Al Jaizah	0	0	0	2	Al Jaizah	0	0	0	15	South	Ar-Ruba' Al Ahmar	Al Jaizah
0	0	0	37	Adam	0	0	0	2	Al Jaizah	0	0	0	2	Al Jaizah	0	0	0	15	South	Al-Qaranah	Al Jaizah

Geographical data at the populated area level

The nearest city or village with a hospital					The nearest town or village that have a care center					The nearest town or village that have an education					Distance (Km) - type of road				Direction	Populated area	Emirate or governorate or municipality
Distance (Km) - type of road				City or village	Distance (Km) - type of road				City or village	Distance (Km) - type of road				City or village							
Sea route	Rough	Easy	asphalt		Sea route	Rough	Easy	asphalt		City or village	Sea route	Rough	Easy		asphalt	City or village	Sea route	Rough	Easy	asphalt	
0	0	0	38	Adam	0	0	0	3	Al Jaizah	0	0	0	3	Al Jaizah	0	16	0	0	South	Sawda	Al Jaizah
0	0	0	45	Adam	0	0	0	8	Al Jaizah	0	0	0	13	Al Jaizah	0	23	0	0	Southeast	Al Manjamah	Al Jaizah
0	0	14	38	Adam	0	0	15	0	Al Jaizah	0	0	20	0	Al Jaizah	0	14	0	16	Southeast	Makhmour	Al Jaizah
0	0	18	37	Adam	0	0	18	0	Al Jaizah	0	0	23	0	Al Jaizah	0	0	17	16	Southeast	Abo Ar-Ranaqah	Al Jaizah
0	0	0	39	Adam	0	0	0	6	Al Jaizah	0	0	0	6	Al Jaizah	0	17	0	0	South	At-Tawe	Al Jaizah
0	0	0	39	Adam	0	0	0	6	Al Jaizah	0	0	0	6	Al Jaizah	0	17	0	0	South	Sarayah	Al Jaizah
0	0	0	38	Adam	0	0	0	4	Al Jaizah	0	0	0	4	Al Jaizah	0	16	0	0	South	Qanbar	Al Jaizah
0	0	0	38	Adam	0	0	0	7	Al Jaizah	0	0	0	7	Al Jaizah	0	0	0	16	Southeast	Redah	Al Jaizah
0	0	0	37	Adam	0	0	0	4	Al Jaizah	0	0	0	5	Al Jaizah	0	0	0	15	Southeast	Al Hodayba	Al Jaizah
0	0	0	39	Adam	0	0	0	2	Al Jaizah	0	0	0	10	Al Jaizah	0	17	0	0	Southeast	Ajel	Al Jaizah

Geographical data at the populated area level

The nearest city or village with a hospital					The nearest town or village that have a care center					The nearest town or village that have an education					Distance (Km) - type of road				Direction	Populated area	Emirate or governorate or municipality
Distance (Km) - type of road				City or village	Distance (Km) - type of road				City or village	Distance (Km) - type of road				City or village							
Sea route	Rough	Easy	asphalt		Sea route	Rough	Easy	asphalt		City or village	Sea route	Rough	Easy		asphalt	City or village	Sea route	Rough	Easy	asphalt	
0	0	0	42	Adam	0	0	0	9	Al Jaizah	0	0	0	10	Al Jaizah	0	0	0	20	Southeast	Al Lasabah	Al Jaizah
0	0	0	47	Adam	0	0	0	10	Al Jaizah	0	0	0	15	Al Jaizah	0	0	0	25	Southeast	Al Khalef	Al Jaizah
0	0	0	32	Adam	0	0	0	0		0	0	0	0		0	0	0	10	Southeast	Al Meshash	Al Jaizah
0	0	0	39	Adam	0	0	0	15	Al Jaizah	0	0	0	7	Al Jaizah	0	17	0	0	Southeast	Khayran wa Al Odaymah	Al Jaizah
0	0	0	37	Adam	0	0	0	15	Al Jaizah	0	0	0	5	Al Jaizah	0	15	0	0	Southeast	Abo As-Selaah	Al Jaizah
0	0	0	38	Adam	0	0	0	15	Al Jaizah	0	0	0	6	Al Jaizah	0	16	0	0	Southeast	Abo As-Sedrah	Al Jaizah
0	0	0	38	Adam	0	0	0	15	Al Jaizah	0	0	0	6	Al Jaizah	0	16	0	0	Southeast	Al Kharabah	Al Jaizah
0	0	0	45	Adam	0	0	0	15	Al Jaizah	0	0	0	13	Al Jaizah	0	23	0	0	Southeast	Ad-Duhail	Al Jaizah
0	0	0	46	Adam	0	0	0	16	Al Jaizah	0	0	0	14	Al Jaizah	0	24	0	0	Southeast	Al-Adn	Al Jaizah
0	0	0	42	Adam	0	0	0	15	Al Jaizah	0	0	0	10	Al Jaizah	0	19	0	0	Southeast	Najan	Al Jaizah

Geographical data at the populated area level

The nearest city or village with a hospital					The nearest town or village that have a care center					The nearest town or village that have an education					Distance (Km) - type of road				Direction	Populated area	Emirate or governorate or municipality
Distance (Km) - type of road				City or village	Distance (Km) - type of road				City or village	Distance (Km) - type of road				City or village							
Sea route	Rough	Easy	asphalt		Sea route	Rough	Easy	asphalt		City or village	Sea route	Rough	Easy		asphalt	City or village	Sea route	Rough	Easy	asphalt	
0	0	0	42	Adam	0	0	0	15	Al Jaizah	0	0	0	10	Al Jaizah	0	20	0	0	Southeast	As-Suhoumah	Al Jaizah
0	0	0	44	Adam	0	0	0	15	Al Jaizah	0	0	0	12	Al Jaizah	0	22	0	0	Southeast	Ar-Rakham	Al Jaizah
0	0	7	42	Adam	0	0	0	13	Al Jaizah	0	0	0	17	Al Jaizah	0	7	0	20	Southeast	Al Luhyan	Al Jaizah
0	0	0	69	Adam	0	0	0	32	Al Jaizah	0	0	0	37	Al Jaizah	0	27	0	20	Southeast	Om Al Qasabi	Al Jaizah
0	0	18	22	Adam	0	0	18	15	Al Jaizah	0	0	18	20	Al Jaizah	0	0	28	20	Southeast	Al Qatab	Al Jaizah
0	0	21	22	Adam	0	0	21	5	Al Jaizah	0	0	21	10	Al Jaizah	0	21	0	20	Southeast	Mahweyah	Al Jaizah
0	0	20	22	Adam	0	0	20	5	Al Jaizah	0	0	20	16	Al Jaizah	0	0	20	20	Southeast	Al Hadabah	Al Jaizah
0	0	20	22	Adam	0	0	20	5	Al Jaizah	0	0	2	0	Al Jaizah	0	0	20	20	Southeast	Al Mathamel	Al Jaizah
0	0	20	22	Adam	0	0	20	0	Al Jaizah	0	0	2	0	Al Jaizah	0	0	20	20	Southeast	Khudayrah	Al Jaizah
0	0	20	22	Adam	0	0	22	0	Al Jaizah	0	0	2	0	Al Jaizah	0	0	23	20	Southeast	Daghmaa	Al Jaizah

Geographical data at the populated area level

The nearest city or village with a hospital					The nearest town or village that have a care center					The nearest town or village that have an education					Distance (Km) - type of road				Direction	Populated area	Emirate or governorate or municipality
Distance (Km) - type of road				City or village	Distance (Km) - type of road				City or village	Distance (Km) - type of road				City or village							
Sea route	Rough	Easy	asphalt		Sea route	Rough	Easy	asphalt		Sea route	Rough	Easy	asphalt		Sea route	Rough	Easy	asphalt			
0	0	5	44	Adam	0	0	20	0	Al Jaizah	0	0	25	10	Al Jaizah	0	0	25	20	East	Abo Shouq	Al Jaizah
0	0	27	42	Adam	0	0	27	20	Al Jaizah	0	0	27	12	Al Jaizah	0	0	27	20	East	Abo Ad-Dahal	Al Jaizah
0	0	22	42	Adam	0	0	20	15	Al Jaizah	0	0	22	11	Al Jaizah	0	0	22	20	Southeast	Bateeh	Al Jaizah
0	0	21	42	Adam	0	0	21	20	Al Jaizah	0	0	0	19	Al Jaizah	0	0	21	20	Southeast	Ar-Rafeyah	Al Jaizah
0	0	40	42	Adam	0	0	40	20	Al Jaizah	0	0	40	20	Al Jaizah	0	0	40	20	Southeast	Abo Habas	Al Jaizah
0	0	24	42	Adam	0	0	24	20	Al Jaizah	0	0	24	10	Al Jaizah	0	0	24	20	Southeast	Al Khalef	Al Jaizah
0	32	0	42	Adam	0	32	0	20	Al Jaizah	0	32	0	20	Al Jaizah	0	32	0	20	East	Humayes	Al Jaizah
0	33	0	42	Adam	0	33	0	20	Al Jaizah	0	33	0	20	Al Jaizah	0	33	0	20	East	Gheyad	Al Jaizah
0	29	0	42	Adam	0	29	0	20	Al Jaizah	0	29	0	20	Al Jaizah	0	29	0	20	East	Umm Al-Qura	Al Jaizah
0	30	0	42	Adam	0	30	0	20	Al Jaizah	0	30	0	20	Al Jaizah	0	30	0	20	East	Al Qumaah	Al Jaizah

Geographical data at the populated area level

The nearest city or village with a hospital					The nearest town or village that have a care center					The nearest town or village that have an education					Distance (Km) - type of road				Direction	Populated area	Emirate or governorate or municipality
Distance (Km) - type of road				City or village	Distance (Km) - type of road				City or village	Distance (Km) - type of road				City or village							
Sea route	Rough	Easy	asphalt		Sea route	Rough	Easy	asphalt		Sea route	Rough	Easy	asphalt		Sea route	Rough	Easy	asphalt			
0	31	0	42	Adam	0	31	0	20	Al Jaizah	0	31	0	20	Al Jaizah	0	31	0	20	East	Abika	Al Jaizah
0	0	0	92	Adam	0	0	0	0		0	0	0	0		0	0	0	92	Northwest	Almargaban	Almargaban
0	0	3	89	Adam	0	0	3	0	Almargaban	0	0	3	0	Almargaban	0	0	3	0	Southeast	Makhraq (Qazaah Wadaan)	Almargaban
0	3	0	92	Adam	0	3	0	0	Almargaban	0	3	0	0	Almargaban	0	3	0	0	South	Al Haysharah	Almargaban
0	0	3	92	Adam	0	0	3	0	Almargaban	0	0	3	0	Almargaban	0	0	3	0	South	Al Khaserah wa Al Qateet	Almargaban
0	0	3	92	Adam	0	0	3	0	Almargaban	0	0	3	0	Almargaban	0	0	3	0	Southwest	Ad-Darakah wa Al Muaqad	Almargaban
0	6	0	92	Adam	0	6	0	0	Almargaban	0	6	0	0	Almargaban	0	6	0	0	Southeast	Fara'h Al Hashaberah	Almargaban
0	0	0	95	Adam	0	0	0	3	Almargaban	0	0	0	3	Almargaban	0	0	0	3	South	Al Maqsabah	Almargaban
0	5	0	92	Adam	0	5	0	0	Almargaban	0	5	0	0	Almargaban	0	5	0	0	South	Al Mualah wa Ad-Dahlah	Almargaban
0	0	0	96	Adam	0	0	0	4	Almargaban	0	0	0	4	Almargaban	0	0	0	4	South	Sharaqeb	Almargaban

The sixteenth services guide 2017_Region Makkah Al Mukarramah

Geographical data at the populated area level

The nearest city or village with a hospital					The nearest town or village that have a care center					The nearest town or village that have an education					Distance (Km) - type of road				Direction	Populated area	Emirate or governorate or municipality
Distance (Km) - type of road				City or village	Distance (Km) - type of road				City or village	Distance (Km) - type of road				City or village							
Sea route	Rough	Easy	asphalt		Sea route	Rough	Easy	asphalt		Sea route	Rough	Easy	asphalt		Sea route	Rough	Easy	asphalt			
0	0	0	95	Adam	0	0	0	3	Almargaban	0	0	0	3	Almargaban	0	0	0	3	Northeast	Al Khalef	Almargaban
0	0	1	92	Adam	0	0	1	0	Almargaban	0	0	1	0	Almargaban	0	0	1	0	East	Al Mushqer	Almargaban
0	0	1	92	Adam	0	0	1	0	Almargaban	0	0	1	0	Almargaban	0	0	1	0	Northwest	Al Fazazah	Almargaban
0	3	0	92	Adam	0	3	0	0	Almargaban	0	3	0	0	Almargaban	0	3	0	0	North	Al Fuhayhaa	Almargaban
0	3	0	92	Adam	0	3	0	0	Almargaban	0	3	0	0	Almargaban	0	3	0	0	Northwest	Anhu	Almargaban
0	5	0	92	Adam	0	5	0	0	Almargaban	0	5	0	0	Almargaban	0	5	0	0	Southwest	Al Fara'	Almargaban
0	2	0	92	Adam	0	2	0	0	Almargaban	0	2	0	0	Almargaban	0	2	0	0	Northwest	Ad-Dafdaf	Almargaban
0	3	0	92	Adam	0	3	0	0	Almargaban	0	3	0	0	Almargaban	0	3	0	0	Northwest	Ash-Shaqeb	Almargaban
0	4	0	92	Adam	0	4	0	0	Almargaban	0	4	0	0	Almargaban	0	4	0	0	Northeast	Ar-Radeem	Almargaban
0	3	0	92	Adam	0	3	0	0	Almargaban	0	3	0	0	Almargaban	0	3	0	0	North	As-Salasel	Almargaban

The sixteenth services guide 2017_Region Makkah Al Mukarramah

Geographical data at the populated area level

The nearest city or village with a hospital					The nearest town or village that have a care center					The nearest town or village that have an education					Distance (Km) - type of road				Direction	Populated area	Emirate or governorate or municipality
Distance (Km) - type of road				City or village	Distance (Km) - type of road				City or village	Distance (Km) - type of road				City or village							
Sea route	Rough	Easy	asphalt		Sea route	Rough	Easy	asphalt		Sea route	Rough	Easy	asphalt		Sea route	Rough	Easy	asphalt			
0	4	0	92	Adam	0	4	0	0	Almargaban	0	4	0	0	Almargaban	0	4	0	0	Northeast	As-Saedah wa As-Sadr	Almargaban
0	7	0	92	Adam	0	7	0	0	Almargaban	0	7	0	0	Almargaban	0	2	0	0	East	As-Sareb	Almargaban
0	0	2	92	Adam	0	0	2	0	Almargaban	0	0	2	0	Almargaban	0	0	2	0	West	Al Haded	Almargaban
0	2	0	92	Adam	0	2	0	0	Almargaban	0	2	0	0	Almargaban	0	2	0	0	Southwest	Al Eshrah	Almargaban
0	0	0	94	Adam	0	0	0	2	Almargaban	0	0	0	2	Almargaban	0	0	0	2	Southwest	Al Muwataa	Almargaban
0	25	0	92	Adam	0	16	0	0	Almargaban	0	16	0	0	Almargaban	0	0	0	25	Southwest	As-Saed	Almargaban
0	27	0	92	Adam	0	18	0	0	Almargaban	0	18	0	0	Almargaban	0	27	0	0	West	Hazal	Almargaban
0	21	0	92	Adam	0	12	0	0	Almargaban	0	12	0	0	Almargaban	0	21	0	0	Southwest	Ath-Thoub	Almargaban
0	9	0	92	Adam	0	9	0	0	Almargaban	0	9	0	0	Almargaban	0	18	0	0	Southwest	Al Qurayaa	Almargaban
0	19	0	92	Adam	0	10	0	0	Almargaban	0	10	0	0	Almargaban	0	19	0	0	Southwest	As-Sadaa	Almargaban

The sixteenth services guide 2017_Region Makkah Al Mukarramah

Geographical data at the populated area level

The nearest city or village with a hospital					The nearest town or village that have a care center					The nearest town or village that have an education					Distance (Km) - type of road				Direction	Populated area	Emirate or governorate or municipality
Distance (Km) - type of road				City or village	Distance (Km) - type of road				City or village	Distance (Km) - type of road				City or village							
Sea route	Rough	Easy	asphalt		Sea route	Rough	Easy	asphalt		Sea route	Rough	Easy	asphalt		Sea route	Rough	Easy	asphalt			
0	6	0	92	Adam	0	6	0	0	Almargaban	0	6	0	0	Almargaban	0	15	0	0	Southwest	As-Salam	Almargaban
0	24	0	92	Adam	0	15	0	0	Almargaban	0	15	0	0	Almargaban	0	24	0	0	Southwest	Al Hasahes	Almargaban
0	0	0	117	Adam	0	0	0	16	Almargaban	0	0	0	16	Almargaban	0	0	0	25	West	Maaraq	Almargaban
0	0	0	101	Adam	0	0	0	0		0	0	0	0		0	0	0	9	Southwest	Subh	Almargaban
0	0	0	99	Adam	0	0	0	2	Almargaban	0	0	0	2	Almargaban	0	7	0	0	South	Waylat	Almargaban
0	15	0	11	Adam	0	11	0	0	Almargaban	0	11	0	0	Almargaban	0	11	0	0	Southwest	Al Auhaymar wa Al Lajej	Almargaban
0	0	0	100	Adam	0	0	0	1	Almargaban	0	0	0	1	Almargaban	0	0	0	8	Southwest	Rabwan	Almargaban
0	8	0	7	Adam	0	7	0	0	Almargaban	0	7	0	0	Almargaban	0	7	0	0	Southwest	Ad-Dahyaa	Almargaban
0	11	0	11	Adam	0	11	0	0	Almargaban	0	11	0	0	Almargaban	0	11	0	0	Southwest	Khabah	Almargaban
0	12	0	92	Adam	0	3	0	0	Almargaban	0	3	0	0	Almargaban	0	12	0	0	Southwest	Al Kharrarah	Almargaban

The sixteenth services guide 2017_Region Makkah Al Mukarramah

Geographical data at the populated area level

The nearest city or village with a hospital					The nearest town or village that have a care center					The nearest town or village that have an education					Distance (Km) - type of road				Direction	Populated area	Emirate or governorate or municipality
Distance (Km) - type of road				City or village	Distance (Km) - type of road				City or village	Distance (Km) - type of road				City or village							
Sea route	Rough	Easy	asphalt		Sea route	Rough	Easy	asphalt		Sea route	Rough	Easy	asphalt		Sea route	Rough	Easy	asphalt			
0	11	0	13	Adam	0	13	0	0	Almargaban	0	13	0	0	Almargaban	0	13	0	0	Southwest	Al Feranah	Almargaban
0	10	0	11	Adam	0	10	0	0	Almargaban	0	10	0	0	Almargaban	0	10	0	0	Southwest	Bani Thebyan	Almargaban
0	7	0	7	Adam	0	2	0	7	Almargaban	0	1	0	7	Almargaban	0	9	0	0	Southwest	Al Heba	Almargaban
0	7	0	7	Adam	0	7	0	0	Almargaban	0	7	0	0	Almargaban	0	7	0	0	Southwest	Al Honood	Almargaban
0	4	0	5	Adam	0	5	0	0	Almargaban	0	5	0	0	Almargaban	0	5	0	0	South	Jibel Aiya	Almargaban
0	10	0	15	Adam	0	10	0	0	Almargaban	0	10	0	0	Almargaban	0	10	0	0	Southwest	Umm Al-Qura	Almargaban
0	10	0	10	Adam	0	10	0	0	Almargaban	0	10	0	0	Almargaban	0	10	0	0	Southwest	Al Maarad	Almargaban
0	3	0	20	Adam	0	3	0	2	Almargaban	0	3	0	2	Almargaban	0	3	0	2	Southwest	Bazagh mountain	Almargaban
0	5	0	10	Adam	0	5	0	0	Almargaban	0	5	0	0	Almargaban	0	5	0	0	Southwest	Al Mudayhyah	Almargaban
0	0	0	15	Adam	0	4	0	0	Almargaban	0	4	0	0	Almargaban	0	4	0	0	Southwest	Ad-Duha mountain	Almargaban

The sixteenth services guide 2017_Region Makkah Al Mukarramah

Geographical data at the populated area level

The nearest city or village with a hospital					The nearest town or village that have a care center					The nearest town or village that have an education					Distance (Km) - type of road				Direction	Populated area	Emirate or governorate or municipality
Distance (Km) - type of road				City or village	Distance (Km) - type of road				City or village	Distance (Km) - type of road				City or village							
Sea route	Rough	Easy	asphalt		Sea route	Rough	Easy	asphalt		Sea route	Rough	Easy	asphalt		Sea route	Rough	Easy	asphalt			
0	0	0	41	Adam	0	1	0	0	Kaqa	0	1	0	0	Kaqa	0	0	0	41	Northwest	Kaqa	Kaqa
0	0	0	41	Adam	0	0	0	0		0	0	0	0		0	1	0	0	East	As-Saei	Kaqa
0	0	0	41	Adam	0	0	0	1	Kaqa	0	0	0	1	Kaqa	0	2	0	0	Northeast	Al Baydaa	Kaqa
0	0	0	41	Adam	0	0	0	1	Kaqa	0	0	0	1	Kaqa	0	2	0	0	Northwest	Al Hadyah wa Fahed	Kaqa
0	0	0	41	Adam	0	0	0	2	Kaqa	0	0	0	2	Kaqa	0	2	0	0	South	Zaghrah	Kaqa
0	0	0	41	Adam	0	0	0	2	Kaqa	0	0	0	2	Kaqa	0	3	0	0	North	Al Aqhaf	Kaqa
0	0	0	41	Adam	0	0	0	2	Kaqa	0	0	0	2	Kaqa	0	3	0	0	South	Ar Rawh	Kaqa
0	0	3	41	Adam	0	0	3	0	Kaqa	0	0	3	0	Kaqa	0	3	0	0	Southwest	Az-Zalaf	Kaqa
0	0	3	41	Adam	0	0	3	0	Kaqa	0	0	3	0	Kaqa	0	3	0	0	Southwest	Al Mayouf (Tabaq)	Kaqa
0	4	0	41	Adam	0	4	0	0	Kaqa	0	4	0	0	Kaqa	0	4	0	0	Northwest	Janab As-Sayf wa Al Humayle	Kaqa

Geographical data at the populated area level

The nearest city or village with a hospital					The nearest town or village that have a care center					The nearest town or village that have an education					Distance (Km) - type of road				Direction	Populated area	Emirate or governorate or municipality
Distance (Km) - type of road				City or village	Distance (Km) - type of road				City or village	Distance (Km) - type of road				City or village							
Sea route	Rough	Easy	asphalt		Sea route	Rough	Easy	asphalt		Sea route	Rough	Easy	asphalt		Sea route	Rough	Easy	asphalt			
0	5	0	41	Adam	0	5	0	0	Kaqal	0	5	0	0	Kaqal	0	5	0	0	Southwest	Al Aqar	Kaqal
0	5	0	41	Adam	0	3	0	0	Kaqal	0	3	0	0	Kaqal	0	5	0	0	South	Al Jahwah	Kaqal
0	0	0	46	Adam	0	0	0	5	Kaqal	0	0	0	5	Kaqal	0	5	0	0	North	Quraydah	Kaqal
0	1	0	44	Adam	0	1	0	4	Kaqal	0	1	0	4	Kaqal	0	1	0	4	West	Al Faleq Walafqah	Kaqal
0	5	0	41	Adam	0	5	0	0	Kaqal	0	5	0	0	Kaqal	0	5	0	0	Northeast	Al Huwaya	Kaqal
0	5	0	41	Adam	0	5	0	0	Kaqal	0	5	0	0	Kaqal	0	5	0	0	Northeast	Hayen	Kaqal
0	6	0	41	Adam	0	6	0	0	Kaqal	0	6	0	0	Kaqal	0	6	0	0	North	Al Muwasel	Kaqal
0	7	0	41	Adam	0	7	0	0	Kaqal	0	7	0	0	Kaqal	0	7	0	0	North	Al Arsh wa Ash-Shakhr	Kaqal
0	8	0	41	Adam	0	7	0	0	Kaqal	0	7	0	0	Kaqal	0	8	0	0	North	Om As-Sad	Kaqal
0	0	0	56	Adam	0	0	0	15	Kaqal	0	0	0	0		0	15	0	0	Southwest	Shuab Zanba	Kaqal

Geographical data at the populated area level

The nearest city or village with a hospital					The nearest town or village that have a care center					The nearest town or village that have an education					Distance (Km) - type of road				Direction	Populated area	Emirate or governorate or municipality
Distance (Km) - type of road				City or village	Distance (Km) - type of road				City or village	Distance (Km) - type of road				City or village							
Sea route	Rough	Easy	asphalt		Sea route	Rough	Easy	asphalt		City or village	Sea route	Rough	Easy		asphalt	City or village	Sea route	Rough	Easy	asphalt	
0	16	0	41	Adam	0	16	0	0	Kaqal	0	16	0	0	Kaqal	0	16	0	0	East	Al Attf	Kaqal
0	20	0	41	Adam	0	12	0	0	Kaqal	0	12	0	0	Kaqal	0	20	0	0	South	Al Faleq	Kaqal
0	0	0	41	Adam	0	0	0	1	Kaqal	0	0	0	1	Kaqal	0	2	0	0	Northeast	Ar-Rakhebah	Kaqal
0	0	0	44	Adam	0	0	0	3	Kaqal	0	0	0	3	Kaqal	0	4	0	0	East	Ar-Raht	Kaqal
0	0	9	41	Adam	0	0	8	0	Kaqal	0	0	8	0	Kaqal	0	9	0	0	East	Al Manzel	Kaqal
0	10	0	41	Adam	0	9	0	0	Kaqal	0	9	0	0	Kaqal	0	10	0	0	East	Ar-Radeem	Kaqal
0	0	11	41	Adam	0	0	10	0	Kaqal	0	0	10	0	Kaqal	0	11	0	0	Northeast	Al Hjayrah village	Kaqal
0	12	0	41	Adam	0	10	0	0	Kaqal	0	10	0	0	Kaqal	0	12	0	0	Northeast	Hamqah	Kaqal
0	13	0	41	Adam	0	12	0	0	Kaqal	0	12	0	0	Kaqal	0	13	0	0	Northeast	Al Khurmah wa Fusyan	Kaqal
0	14	0	41	Adam	0	13	0	0	Kaqal	0	13	0	0	Kaqal	0	14	0	0	Northeast	Nasab Al Nabaa	Kaqal

Table (34 - 1)

Educational services at the populated area level

Kindergarten school

Kindergarten- Special education						Kindergarten- International						Private kindergarten						Public kindergarten						Gender	Populated area	Emirate or governorate or municipality
Number						Number						Number						Number								
Rented buildings	Owned buildings	Teachers/females	Students	Classes	Schools	Rented buildings	Owned buildings	Teachers/females	Students	Classes	Schools	Rented buildings	Owned buildings	Teachers/females	Students	Classes	Schools	Rented buildings	Owned buildings	Teachers/females	Students	Classes	Schools			
1	0	4	13	3	1	6	2	107	1114	86	8	58	6	455	3083	385	64	6	21	355	3002	171	27	Males - Females	Makah Al Mukarramah	Makkah Al Mukarramah
0	0	0	0	0	0	0	0	0	0	0	0	0	0	0	0	0	0	0	1	7	43	3	1	Males - Females	Abwahjaruh	Makkah Al Mukarramah
0	0	0	0	0	0	0	0	0	0	0	0	0	0	0	0	0	0	1	0	13	121	6	1	Males - Females	Jueranah	Joranah
0	0	0	0	0	0	0	0	0	0	0	0	0	0	0	0	0	0	1	0	7	74	4	1	Males - Females	Albujaydiu (Alqariha)	Al Bajedi
0	0	0	0	0	0	0	0	0	0	0	0	0	0	0	0	0	0	1	0	4	25	3	1	Males - Females	Alqawbaeia (Alqarina)	Bani Omair
1	6	19	31	19	7	91	19	1850	13202	977	110	140	25	1145	7654	904	165	6	32	435	2787	211	38	Males - Females	Jida	Jiddah
0	0	0	0	0	0	0	0	0	0	0	0	0	0	0	0	0	0	1	1	14	39	10	2	Males - Females	Dhahban	Jiddah
0	0	0	0	0	0	0	0	0	0	0	0	0	0	0	0	0	0	1	0	5	72	5	1	Males - Females	Thawl	Thawl
0	1	12	9	2	1	3	0	25	241	22	3	11	5	110	601	98	16	3	17	244	1317	99	20	Males - Females	Alttayif	Al Taif
0	0	0	0	0	0	0	0	0	0	0	0	0	1	0	17	7	1	0	5	53	298	19	5	Males - Females	Alhawayuh	Al Taif
0	0	0	0	0	0	0	0	0	0	0	0	0	0	0	0	0	0	1	0	6	66	4	1	Males - Females	Alsarij	Al Taif
0	0	0	0	0	0	0	0	0	0	0	0	0	0	0	0	0	0	1	1	16	103	6	2	Males - Females	Alabhur	Al Taif
0	0	0	0	0	0	0	0	0	0	0	0	0	0	0	0	0	0	0	1	6	11	2	1	Males - Females	Almashayikh Wajarjah	Al Taif
0	0	0	0	0	0	0	0	0	0	0	0	0	0	0	0	0	0	0	1	6	52	3	1	Males - Females	Alfueur	Al Taif
0	0	0	0	0	0	0	0	0	0	0	0	0	0	0	0	0	0	0	1	7	56	3	1	Males - Females	Aldaar Albayda'	Al-Huda
0	0	0	0	0	0	0	0	0	0	0	0	0	0	0	0	0	0	0	1	12	35	4	1	Males - Females	Alsayl	Al Sail Al Kabeer
0	0	0	0	0	0	0	0	0	0	0	0	0	0	0	0	0	0	0	1	6	11	3	1	Males - Females	Eshyrh	Ashira
0	0	0	0	0	0	0	0	0	0	0	0	0	0	0	0	0	0	0	1	5	65	4	1	Males - Females	Alsadiruh	Sudaira
0	0	0	0	0	0	0	0	0	0	0	0	0	0	0	0	0	0	1	0	3	27	3	1	Males - Females	Alkharayiq (Alhamadiun)	Sudaira

The sixteenth services guide 2017_Regiom Makkah Al Mukarramah

Table (34 - 2)

Educational services at the populated area level

Kindergarten school

Kindergarten- Special education						Kindergarten- International						Private kindergarten						Public kindergarten						Gender	Populated area	Emirate or governorate or municipality
Number						Number						Number						Number								
Rented buildings	Owned buildings	Teachers/females	Students	Classes	Schools	Rented buildings	Owned buildings	Teachers/females	Students	Classes	Schools	Rented buildings	Owned buildings	Teachers/females	Students	Classes	Schools	Rented buildings	Owned buildings	Teachers/females	Students	Classes	Schools			
0	0	0	0	0	0	0	0	0	0	0	0	0	0	0	0	0	0	0	1	8	54	3	1	Males - Females	Zaeafraan	Sudaira
0	0	0	0	0	0	0	0	0	0	0	0	0	0	0	0	0	0	0	1	6	58	4	1	Males - Females	Alshadadin	Qiaa
0	0	0	0	0	0	0	0	0	0	0	0	0	0	0	0	0	0	1	0	4	24	4	1	Males - Females	Shaqsan	Shaqsan
0	0	0	0	0	0	0	0	0	0	0	0	0	0	0	0	0	0	0	1	6	11	3	1	Males - Females	Aleadl	Al Hufayr
0	0	0	0	0	0	0	0	0	0	0	0	0	0	0	0	0	0	1	0	6	31	3	1	Males - Females	Kilakh	Wadi Kelakh
0	0	0	0	0	0	1	0	8	85	6	1	0	0	0	0	0	0	2	2	43	323	28	4	Males - Females	Alqunafdhu	Al Qunfudhah
0	0	0	0	0	0	0	0	0	0	0	0	0	0	0	0	0	0	2	1	36	86	19	3	Males - Females	Alqawz	Al Quz
0	0	0	0	0	0	0	0	0	0	0	0	0	0	0	0	0	0	1	0	4	29	4	1	Males - Females	Dar Alssaduh	Al Quz
0	0	0	0	0	0	0	0	0	0	0	0	0	0	0	0	0	0	1	0	8	4	4	1	Males - Females	Aljurad	Al Quz
0	0	0	0	0	0	0	0	0	0	0	0	0	0	0	0	0	0	1	1	13	28	7	2	Males - Females	Alsafuh	Holi
0	0	0	0	0	0	0	0	0	0	0	0	0	0	0	0	0	0	1	0	9	93	4	1	Males - Females	Alshaeb	Holi
0	0	0	0	0	0	0	0	0	0	0	0	0	0	0	0	0	0	1	0	5	11	3	1	Males - Females	Kiad	Holi
0	0	0	0	0	0	0	0	0	0	0	0	0	0	0	0	0	0	0	1	7	26	8	1	Males - Females	Kuduh Alaewuj (Alkaduat)	Holi
0	0	0	0	0	0	0	0	0	0	0	0	0	0	0	0	0	0	0	1	9	121	5	1	Males - Females	Alfariq	Holi
0	0	0	0	0	0	0	0	0	0	0	0	1	0	3	4	3	1	1	1	20	106	12	2	Males - Females	Almuzaylaf	Almuzaylif
0	0	0	0	0	0	0	0	0	0	0	0	0	0	0	0	0	0	1	0	4	8	3	1	Males - Females	Sabat Lawmah	Almuzaylif
0	0	0	0	0	0	0	0	0	0	0	0	0	0	0	0	0	0	1	0	6	16	3	1	Males - Females	Eajah	Almuzaylif
0	0	0	0	0	0	0	0	0	0	0	0	0	0	0	0	0	0	0	1	4	11	3	1	Males - Females	Almashayikh	Almuzaylif
0	0	0	0	0	0	0	0	0	0	0	0	0	0	0	0	0	0	0	1	4	5	2	1	Males - Females	Sabit Aljarah	Sabit Aljarah

The sixteenth services guide 2017_Regiom Makkah Al Mukarramah

Table (34 - 3)

Educational services at the populated area level

Kindergarten school

Kindergarten- Special education						Kindergarten- International						Private kindergarten						Public kindergarten						Gender	Populated area	Emirate or governorate or municipality
Number						Number						Number						Number								
Rented buildings	Owned buildings	Teachers/females	Students	Classes	Schools	Rented buildings	Owned buildings	Teachers/females	Students	Classes	Schools	Rented buildings	Owned buildings	Teachers/females	Students	Classes	Schools	Rented buildings	Owned buildings	Teachers/females	Students	Classes	Schools			
0	0	0	0	0	0	0	0	0	0	0	0	0	0	0	0	0	0	1	0	8	45	5	1	Males - Females	Thulatha' Alkharm	Thultha Al Khurma
0	0	0	0	0	0	0	0	0	0	0	0	0	0	0	0	0	0	0	1	8	62	4	1	Males - Females	Almasilim	Douqa
0	0	0	0	0	0	0	0	0	0	0	0	0	0	0	0	0	0	0	1	7	58	4	1	Males - Females	Almasaeid	Douqa
0	0	0	0	0	0	0	0	0	0	0	0	0	0	0	0	0	0	0	1	3	6	3	1	Males - Females	Dawquh Al'Uwlaa	Douqa
0	0	0	0	0	0	0	0	0	0	0	0	0	0	0	0	0	0	0	1	1	64	2	1	Males - Females	Aleasama	Kenana
0	0	0	0	0	0	0	0	0	0	0	0	0	0	0	0	0	0	0	1	8	14	4	1	Males - Females	Ahd Banaa Zayd	Uhd bani Zeid
0	0	0	0	0	0	0	0	0	0	0	0	0	0	0	0	0	0	0	1	4	7	3	1	Males - Females	Alqae Al'Aelaa (Aljadid)	Uhd bani Zeid
0	0	0	0	0	0	0	0	0	0	0	0	0	0	0	0	0	0	0	1	6	34	3	1	Males - Females	Aleamayir	Uhd bani Zeid
0	0	0	0	0	0	0	0	0	0	0	0	0	0	0	0	0	0	1	0	7	14	4	1	Males - Females	Alssalihaa Aljadid	Uhd bani Zeid
0	0	0	0	0	0	0	0	0	0	0	0	0	0	0	0	0	0	0	1	6	66	3	1	Males - Females	Khamis Harb	Khamis Harb
0	0	0	0	0	0	0	0	0	0	0	0	1	0	0	51	10	1	0	2	29	256	13	2	Males - Females	Alliyth	Al Lith
0	0	0	0	0	0	0	0	0	0	0	0	0	0	0	0	0	0	1	0	7	37	5	1	Males - Females	Almarzuz	Ghamiqa
0	0	0	0	0	0	0	0	0	0	0	0	0	0	0	0	0	0	0	1	4	15	3	1	Males - Females	Alma' Alharu	Ghamiqa
0	0	0	0	0	0	0	0	0	0	0	0	0	0	0	0	0	0	0	1	2	25	2	1	Males - Females	Alwariat	Ghamiqa
0	0	0	0	0	0	0	0	0	0	0	0	0	0	0	0	0	0	0	1	2	12	2	1	Males - Females	Sunidl	Ghamiqa
0	0	0	0	0	0	0	0	0	0	0	0	0	0	0	0	0	0	0	1	4	2	2	1	Males - Females	Mansa	Ghamiqa
0	0	0	0	0	0	0	0	0	0	0	0	0	0	0	0	0	0	0	1	2	1	2	1	Males - Females	Shal	Ghamiqa
0	0	0	0	0	0	0	0	0	0	0	0	0	0	0	0	0	0	0	1	0	9	2	1	Males - Females	Alhusaynia	Ghamiqa
0	0	0	0	0	0	0	0	0	0	0	0	0	0	0	0	0	0	0	1	4	18	3	1	Males - Females	Sahuh	Al Shawaq

The sixteenth services guide 2017_Region Makkah Al Mukarramah

Table (34 - 4)

Educational services at the populated area level

Kindergarten school

Kindergarten- Special education						Kindergarten- International						Private kindergarten						Public kindergarten						Gender	Populated area	Emirate or governorate or municipality
Number						Number						Number						Number								
Rented buildings	Owned buildings	Teachers/females	Students	Classes	Schools	Rented buildings	Owned buildings	Teachers/females	Students	Classes	Schools	Rented buildings	Owned buildings	Teachers/females	Students	Classes	Schools	Rented buildings	Owned buildings	Teachers/females	Students	Classes	Schools			
0	0	0	0	0	0	0	0	0	0	0	0	0	0	0	0	0	0	1	0	4	13	3	1	Males - Females	Salam Alzawahir	Al Shawaq
0	0	0	0	0	0	0	0	0	0	0	0	0	0	0	0	0	0	0	1	2	2	2	1	Males - Females	Almanshibuh	Al Shawaq
0	0	0	0	0	0	0	0	0	0	0	0	0	0	0	0	0	0	0	1	6	102	5	1	Males - Females	Alqebuh	Al Shawaq
0	0	0	0	0	0	0	0	0	0	0	0	0	0	0	0	0	0	0	1	6	57	2	1	Males - Females	Alsamr (Alharatim)	Al Shawaq
0	0	0	0	0	0	0	0	0	0	0	0	0	0	0	0	0	0	1	0	8	67	6	1	Males - Females	Alwasqah	Al Shawaq
0	0	0	0	0	0	0	0	0	0	0	0	0	0	0	0	0	0	1	0	2	10	3	1	Males - Females	Yulamlim	Yalalmlam
0	0	0	0	0	0	0	0	0	0	0	0	0	0	0	0	0	0	1	0	9	77	4	1	Males - Females	Alghaluh	Majma' At-Turuq
0	0	0	0	0	0	0	0	0	0	0	0	0	0	0	0	0	0	0	1	2	3	2	1	Males - Females	Almujiramuh	Majma' At-Turuq
0	0	0	0	0	0	0	0	0	0	0	0	0	0	0	0	0	0	0	1	5	35	2	1	Males - Females	Tafil	Al Sa'dya
0	0	0	0	0	0	0	0	0	0	0	0	0	0	0	0	0	0	1	0	5	76	3	1	Males - Females	Banaa Yazid Market	Bani Yazid
0	0	0	0	0	0	0	0	0	0	0	0	0	0	0	0	0	0	0	1	5	48	3	1	Males - Females	Hifar	Haffar
0	0	0	0	0	0	1	0	17	130	10	1	1	0	7	36	7	1	2	4	48	136	40	6	Males - Females	Rabigh	Rabigh
0	0	0	0	0	0	0	0	0	0	0	0	0	0	0	0	0	0	1	0	1	41	3	1	Males - Females	Umm Aleizam	Hajr
0	0	0	0	0	0	0	0	0	0	0	0	0	0	0	0	0	0	1	0	12	14	4	1	Males - Females	Albiar	Hajr
0	0	0	0	0	0	0	0	0	0	0	0	0	0	0	0	0	0	1	1	8	46	8	2	Males - Females	Mustawrah	Mastoura
0	0	0	0	0	0	0	0	0	0	0	0	0	0	0	0	0	0	0	1	1	1	4	1	Males - Females	Klih	Al Qadeimah
0	0	0	0	0	0	0	0	0	0	0	0	0	0	0	0	0	0	1	1	9	8	6	2	Males - Females	Altandibih	Al Aboua'
0	0	0	0	0	0	0	0	0	0	0	0	3	0	40	202	25	3	0	1	13	164	5	1	Males - Females	Aljumum	Al Jumum
0	0	0	0	0	0	0	0	0	0	0	0	0	0	0	0	0	0	0	1	12	76	4	1	Males - Females	Almurshidih	Al Jumum

The sixteenth services guide 2017_Region Makkah Al Mukarramah

Table (34 - 5)

Educational services at the populated area level

Kindergarten school

Kindergarten- Special education						Kindergarten- International						Private kindergarten						Public kindergarten						Gender	Populated area	Emirate or governorate or municipality
Number						Number						Number						Number								
Rented buildings	Owned buildings	Teachers/females	Students	Classes	Schools	Rented buildings	Owned buildings	Teachers/females	Students	Classes	Schools	Rented buildings	Owned buildings	Teachers/females	Students	Classes	Schools	Rented buildings	Owned buildings	Teachers/females	Students	Classes	Schools			
0	0	0	0	0	0	0	0	0	0	0	0	0	1	7	23	4	1	0	0	0	0	0	0	Males - Females	'Abi Euruh	Al Jumum
0	0	0	0	0	0	0	0	0	0	0	0	0	0	0	0	0	0	0	1	5	68	3	1	Males - Females	Easfan	Assfan
0	0	0	0	0	0	0	0	0	0	0	0	0	0	0	0	0	0	1	0	7	72	4	1	Males - Females	Alshaamiyh	Assfan
0	0	0	0	0	0	0	0	0	0	0	0	0	0	0	0	0	0	0	1	7	74	3	1	Males - Females	Mudarikuh	Modreka
0	0	0	0	0	0	0	0	0	0	0	0	0	0	0	0	0	0	0	1	7	56	3	1	Males - Females	Samad Bdira	Hada Ash Sham
0	0	0	0	0	0	0	0	0	0	0	0	1	0	4	6	3	1	0	0	0	0	0	0	Males - Females	Eayan Shams	Ein Shams
0	0	0	0	0	0	0	0	0	0	0	0	0	0	0	0	0	0	0	2	10	63	8	2	Males - Females	Khalis	Khulays
0	0	0	0	0	0	0	0	0	0	0	0	0	0	0	0	0	0	0	1	2	1	2	1	Males - Females	Altalaeah	Khulays
0	0	0	0	0	0	0	0	0	0	0	0	0	0	0	0	0	0	0	1	8	91	5	1	Males - Females	Ghuran	Khulays
0	0	0	0	0	0	0	0	0	0	0	0	0	0	0	0	0	0	0	1	3	3	2	1	Males - Females	Albarikuh	Wadi Qadid
0	0	0	0	0	0	0	0	0	0	0	0	0	0	0	0	0	0	0	1	6	64	5	1	Males - Females	Umm Aljiram	Umm Al Jorm
0	0	0	0	0	0	0	0	0	0	0	0	0	0	0	0	0	0	0	1	6	10	4	1	Males - Females	Alsamad	Barazha
0	0	0	0	0	0	0	0	0	0	0	0	0	0	0	0	0	0	1	0	8	77	3	1	Males - Females	Milh	Al Kamil
0	0	0	0	0	0	0	0	0	0	0	0	0	0	0	0	0	0	0	1	4	32	3	1	Males - Females	Alqarya (Adeem)	Al Kamil
0	0	0	0	0	0	0	0	0	0	0	0	0	0	0	0	0	0	0	1	6	14	3	1	Males - Females	Gharef At-Tarajemah	Al Ghoreif
0	0	0	0	0	0	0	0	0	0	0	0	0	0	0	0	0	0	0	1	4	8	3	1	Males - Females	Ash-Sharaa (Hurah Zarah)	Al-Harah
0	0	0	0	0	0	0	0	0	0	0	0	0	0	0	0	0	0	3	3	41	286	20	6	Males - Females	Al-Khurma	Al Khurmah
0	0	0	0	0	0	0	0	0	0	0	0	0	0	0	0	0	0	0	1	3	22	3	1	Males - Females	Abo Jumaydah	Al Khurmah
0	0	0	0	0	0	0	0	0	0	0	0	0	0	0	0	0	0	0	1	3	12	4	1	Males - Females	Al Ghoreif	Al Ghoreif

The sixteenth services guide 2017_Region Makkah Al Mukarramah

Table (34 - 6)

Educational services at the populated area level

Kindergarten school

Kindergarten- Special education						Kindergarten- International						Private kindergarten						Public kindergarten						Gender	Populated area	Emirate or governorate or municipality
Number						Number						Number						Number								
Rented buildings	Owned buildings	Teachers/females	Students	Classes	Schools	Rented buildings	Owned buildings	Teachers/females	Students	Classes	Schools	Rented buildings	Owned buildings	Teachers/females	Students	Classes	Schools	Rented buildings	Owned buildings	Teachers/females	Students	Classes	Schools			
0	0	0	0	0	0	0	0	0	0	0	0	0	0	0	0	0	0	0	1	2	10	3	1	Males - Females	Ash-Sharfyah	Al Ghoreif
0	0	0	0	0	0	0	0	0	0	0	0	0	0	0	0	0	0	0	1	1	6	2	1	Males - Females	Dhalim	Dhalim
0	0	0	0	0	0	0	0	0	0	0	0	1	0	3	23	3	1	0	4	17	269	13	4	Males - Females	Ranyah	Ranyah
0	0	0	0	0	0	0	0	0	0	0	0	0	0	0	0	0	0	0	1	2	36	3	1	Males - Females	Al Amaer	Ranyah
0	0	0	0	0	0	0	0	0	0	0	0	0	0	0	0	0	0	0	1	3	66	3	1	Males - Females	Ad-Daram	Ranyah
0	0	0	0	0	0	0	0	0	0	0	0	0	0	0	0	0	0	0	1	3	19	3	1	Males - Females	Al Amlah	Al Almah
0	0	0	0	0	0	0	0	0	0	0	0	0	0	0	0	0	0	0	1	4	37	2	1	Males - Females	Turayah	Turubah
0	0	0	0	0	0	0	0	0	0	0	0	2	0	14	59	13	2	0	2	23	212	14	2	Males - Females	Bahra	Bahrah
0	0	0	0	0	0	0	0	0	0	0	0	0	0	0	0	0	0	0	1	3	16	3	1	Males - Females	Om Az-Zallah	Dafaq
0	0	0	0	0	0	0	0	0	0	0	0	0	0	0	0	0	0	0	1	6	41	3	1	Males - Females	Wadi Malkan	Umm Ar Rakah
0	0	0	0	0	0	0	0	0	0	0	0	0	0	0	0	0	0	0	1	2	32	3	1	Males - Females	Al Khuut village	Umm Ar Rakah
0	0	0	0	0	0	0	0	0	0	0	0	0	0	0	0	0	0	2	0	15	67	8	2	Males - Females	Al Muwayh	Al Muwayh
0	0	0	0	0	0	0	0	0	0	0	0	0	0	0	0	0	0	0	1	1	34	2	1	Males - Females	Dholm	Dholm
0	0	0	0	0	0	0	0	0	0	0	0	0	0	0	0	0	0	1	0	8	59	3	1	Males - Females	Radwan	Radwan
0	0	0	0	0	0	0	0	0	0	0	0	0	0	0	0	0	0	1	0	6	40	3	1	Males - Females	Hafr Kashab	Al Hufr
0	0	0	0	0	0	0	0	0	0	0	0	0	0	0	0	0	0	1	0	2	3	3	1	Males - Females	Namran	Al Hufr
0	0	0	0	0	0	0	0	0	0	0	0	0	0	0	0	0	0	0	1	7	61	3	1	Males - Females	Maran	Maran
0	0	0	0	0	0	0	0	0	0	0	0	0	0	0	0	0	0	1	0	6	54	3	1	Males - Females	Umm Al Doum	Umm Al Doum
0	0	0	0	0	0	0	0	0	0	0	0	0	0	0	0	0	0	1	0	9	51	3	1	Males - Females	Maysan	Maysan

The sixteenth services guide 2017_Region Makkah Al Mukarramah

Table (34 - 7)

Educational services at the populated area level

Kindergarten school

Kindergarten- Special education						Kindergarten- International						Private kindergarten						Public kindergarten						Gender	Populated area	Emirate or governorate or municipality
Number						Number						Number						Number								
Rented buildings	Owned buildings	Teachers/females	Students	Classes	Schools	Rented buildings	Owned buildings	Teachers/females	Students	Classes	Schools	Rented buildings	Owned buildings	Teachers/females	Students	Classes	Schools	Rented buildings	Owned buildings	Teachers/females	Students	Classes	Schools			
0	0	0	0	0	0	0	0	0	0	0	0	0	0	0	0	0	0	0	1	4	32	3	1	Males - Females	As-Sahan	Bani Sa'd
0	0	0	0	0	0	0	0	0	0	0	0	0	0	0	0	0	0	0	1	5	35	3	1	Males - Females	Tareuh Thaqif	Thaqif
0	0	0	0	0	0	0	0	0	0	0	0	0	0	0	0	0	0	0	1	5	63	4	1	Males - Females	Hedad wa Al Hasabah	Hadad Bani Malik
0	0	0	0	0	0	0	0	0	0	0	0	0	0	0	0	0	0	0	1	5	23	3	1	Males - Females	Sayyadah	Hadad Bani Malik
0	0	0	0	0	0	0	0	0	0	0	0	0	0	0	0	0	0	0	3	15	43	10	3	Males - Females	Namerah	Northern Ordyat
0	0	0	0	0	0	0	0	0	0	0	0	0	0	0	0	0	0	1	0	4	5	2	1	Males - Females	Al Guaydah	Northern Ordyat
0	0	0	0	0	0	0	0	0	0	0	0	0	0	0	0	0	0	0	1	2	22	1	1	Males - Females	Al Moaqas	Northern Ordyat
0	0	0	0	0	0	0	0	0	0	0	0	0	0	0	0	0	0	0	1	5	7	3	1	Males - Females	As-Sirr	Northern Ordyat
0	0	0	0	0	0	0	0	0	0	0	0	0	0	0	0	0	0	0	1	5	11	2	1	Males - Females	Ar-Ruhaa	Northern Ordyat
0	0	0	0	0	0	0	0	0	0	0	0	0	0	0	0	0	0	0	1	6	34	4	1	Males - Females	Thareban	Southern Ordyat
0	0	0	0	0	0	0	0	0	0	0	0	0	0	0	0	0	0	1	0	6	36	2	1	Males - Females	Sabt Shamran	Southern Ordyat
0	0	0	0	0	0	0	0	0	0	0	0	0	0	0	0	0	0	1	0	2	39	2	1	Males - Females	Al Hujrah	Southern Ordyat
0	0	0	0	0	0	0	0	0	0	0	0	0	0	0	0	0	0	1	0	4	23	4	1	Males - Females	Qarn Quraish	Southern Ordyat
0	0	0	0	0	0	0	0	0	0	0	0	0	0	0	0	0	0	0	2	15	137	9	2	Males - Females	Adham	Adam
0	0	0	0	0	0	0	0	0	0	0	0	0	0	0	0	0	0	0	1	5	22	2	1	Males - Females	Feraa An-Neamah	Adam
0	0	0	0	0	0	0	0	0	0	0	0	0	0	0	0	0	0	0	1	3	8	2	1	Males - Females	Ad-Daaman	Adam
0	0	0	0	0	0	0	0	0	0	0	0	0	0	0	0	0	0	1	0	4	14	3	1	Males - Females	Qufaylan	Adam
0	0	0	0	0	0	0	0	0	0	0	0	0	0	0	0	0	0	0	1	1	2	1	1	Males - Females	Om Hatab	Adam
0	0	0	0	0	0	0	0	0	0	0	0	0	0	0	0	0	0	1	0	4	26	5	1	Males - Females	Alaeen Market	Alaeen Market

The sixteenth services guide 2017_Regions Makkah Al Mukarramah

Table (34 - 8)

Educational services at the populated area level

Kindergarten school

Kindergarten- Special education						Kindergarten- International						Private kindergarten						Public kindergarten						Gender	Populated area	Emirate or governorate or municipality
Number						Number						Number						Number								
Rented buildings	Owne d buildings	Teachers/females	Students	Classes	Schools	Rented buildings	Owne d buildings	Teachers/females	Students	Classes	Schools	Rented buildings	Owne d buildings	Teachers/females	Students	Classes	Schools	Rented buildings	Owne d buildings	Teachers/females	Students	Classes	Schools			
0	0	0	0	0	0	0	0	0	0	0	0	0	0	0	0	0	0	1	0	4	7	2	1	Males - Females	Dathan	Alaeen Market
0	0	0	0	0	0	0	0	0	0	0	0	0	0	0	0	0	0	1	0	6	7	2	1	Males - Females	Habwa Al Habs	Al Jaizah
0	0	0	0	0	0	0	0	0	0	0	0	0	0	0	0	0	0	1	0	9	33	4	1	Males - Females	Al Attf	Al Jaizah
0	0	0	0	0	0	0	0	0	0	0	0	0	0	0	0	0	0	0	1	4	10	2	1	Males - Females	Alerain	Al Jaizah

The sixteenth services guide 2017_Region Makkah Al Mukarramah

Educational services at the populated area level

Primary school 1-2

Primary Quran memorization						Private primary						General primary						Gender	Populated area	Emirate or governorate or municipality
Number						Number						Number								
Rented buildings	Owned buildings	Teachers	Students	Classes	Schools	Rented buildings	Owned buildings	Teachers	Students	Classes	Schools	Rented buildings	Owned buildings	Teachers	Students	Classes	Schools			
4	13	309	3919	192	17	16	7	719	7323	383	23	72	90	3620	75540	2395	162	Males	Makah AlMukaramuh	Makkah Al Mukarramah
3	13	370	5078	213	16	53	36	1314	20326	821	89	65	71	3649	58205	2002	136	Females		
0	0	0	0	0	0	0	0	0	0	0	0	0	1	7	25	6	1	Males	Alsirf	Makkah Al Mukarramah
0	0	0	0	0	0	0	0	0	0	0	0	0	0	0	0	0	0	Females		
0	0	0	0	0	0	0	0	0	0	0	0	0	1	11	63	6	1	Males	Earear Waradah Naeman	Makkah Al Mukarramah
0	0	0	0	0	0	0	0	0	0	0	0	0	1	18	110	6	1	Females		
0	0	0	0	0	0	0	0	0	0	0	0	0	1	10	118	6	1	Males	Abwahjaruh	Makkah Al Mukarramah
0	0	0	0	0	0	0	0	0	0	0	0	0	1	18	123	6	1	Females		
0	0	0	0	0	0	0	0	0	0	0	0	0	1	6	106	6	1	Males	Al Hasan	Makkah Al Mukarramah
0	0	0	0	0	0	0	0	0	0	0	0	0	1	20	126	6	1	Females		
0	0	0	0	0	0	0	0	0	0	0	0	1	0	10	151	6	1	Males	Hayi Alriyad	Makkah Al Mukarramah
0	0	0	0	0	0	0	0	0	0	0	0	0	1	10	158	8	1	Females		
0	0	0	0	0	0	0	0	0	0	0	0	0	1	9	44	5	1	Males	Alhuzm	Al Madeeq
0	0	0	0	0	0	0	0	0	0	0	0	0	0	0	0	0	0	Females		
0	0	0	0	0	0	0	0	0	0	0	0	0	1	10	49	7	1	Males	Alziymuh	Al Zemmah
0	0	0	0	0	0	0	0	0	0	0	0	0	1	13	38	6	1	Females		
0	0	0	0	0	0	0	0	0	0	0	0	0	1	11	69	6	1	Males	Alratajuh	Al Zemmah
0	0	0	0	0	0	0	0	0	0	0	0	1	0	16	68	7	1	Females		

The sixteenth services guide 2017_Region Makkah Al Mukarramah

Educational services at the populated area level

Primary school 1-2

Primary Quran memorization						Private primary						General primary						Gender	Populated area	Emirate or governorate or municipality
Number						Number						Number								
Rented buildings	Owned buildings	Teachers	Students	Classes	Schools	Rented buildings	Owned buildings	Teachers	Students	Classes	Schools	Rented buildings	Owned buildings	Teachers	Students	Classes	Schools			
0	0	0	0	0	0	0	0	0	0	0	0	0	1	11	70	6	1	Males	Alshaeb Al'Ahmar	Al Zemmah
0	0	0	0	0	0	0	0	0	0	0	0	1	0	15	46	6	1	Females		
0	0	0	0	0	0	0	0	0	0	0	0	0	1	8	13	4	1	Males	Almaliha Wulayan	Al Matarefa
0	0	0	0	0	0	0	0	0	0	0	0	0	0	0	0	0	0	Females		
0	1	10	92	6	1	0	0	0	0	0	0	1	1	50	836	27	2	Males	Jueranah	Joranah
0	0	0	0	0	0	0	0	0	0	0	0	0	3	73	1208	40	3	Females		
0	0	0	0	0	0	0	0	0	0	0	0	1	0	8	13	5	1	Males	Alsadr	Joranah
0	0	0	0	0	0	0	0	0	0	0	0	0	0	0	0	0	0	Females		
0	0	0	0	0	0	0	0	0	0	0	0	0	1	10	31	6	1	Males	Alfayduh	Joranah
0	0	0	0	0	0	0	0	0	0	0	0	1	0	14	10	6	1	Females		
0	1	9	105	8	1	0	0	0	0	0	0	0	1	11	137	5	1	Males	Albujaydiu (Alqariha)	Al Bajedi
0	0	0	0	0	0	0	0	0	0	0	0	1	0	14	106	5	1	Females		
0	0	0	0	0	0	0	0	0	0	0	0	0	1	16	182	7	1	Males	Sharayie Alnakhil Aljanubii	Al Bajedi
0	0	0	0	0	0	0	0	0	0	0	0	0	1	22	337	12	1	Females		
0	0	0	0	0	0	0	0	0	0	0	0	0	1	8	56	6	1	Males	Alqawbaeia (Alqarina)	Bani Omair
0	0	0	0	0	0	0	0	0	0	0	0	0	1	13	54	6	1	Females		
0	0	0	0	0	0	0	0	0	0	0	0	0	1	10	55	5	1	Males	Haraad Banaa Eumayr	Bani Omair
0	0	0	0	0	0	0	0	0	0	0	0	0	1	15	55	6	1	Females		

Educational services at the populated area level

Primary school 1-2

Primary Quran memorization						Private primary						General primary						Gender	Populated area	Emirate or governorate or municipality
Number						Number						Number								
Rented buildings	Owned buildings	Teachers	Students	Classes	Schools	Rented buildings	Owned buildings	Teachers	Students	Classes	Schools	Rented buildings	Owned buildings	Teachers	Students	Classes	Schools			
4	13	340	4732	218	17	43	20	1866	20032	1022	63	85	113	5533	109353	3637	198	Males	Jida	Jiddah
7	11	497	6089	264	18	96	16	1966	15299	1022	112	82	124	6383	110200	3358	206	Females		
0	0	0	0	0	0	0	0	0	0	0	0	0	1	25	537	15	1	Males	Dhahban	Jiddah
0	0	0	0	0	0	0	0	0	0	0	0	0	1	23	442	11	1	Females		
0	1	11	71	8	1	0	0	0	0	0	0	0	2	30	364	16	2	Males	Thawl	Thawl
0	0	0	0	0	0	0	0	0	0	0	0	0	2	41	393	18	2	Females		
4	5	159	2341	100	9	13	3	478	4292	240	16	26	56	1799	24287	961	82	Males	Alttayif	Al Taif
8	2	214	2018	110	10	15	1	220	1658	118	16	42	42	2117	26179	1054	84	Females		
0	3	66	939	50	3	1	0	21	162	9	1	6	14	443	6499	243	20	Males	Alhawayuh	Al Taif
1	2	55	484	26	3	0	0	0	0	0	0	7	14	534	7386	285	21	Females		
0	0	0	0	0	0	0	0	0	0	0	0	0	1	10	41	6	1	Males	Abwahrb	Al Taif
0	0	0	0	0	0	0	0	0	0	0	0	0	0	0	0	0	0	Females		
0	0	0	0	0	0	0	0	0	0	0	0	0	1	23	222	11	1	Males	Alsarij	Al Taif
0	1	12	149	8	1	0	0	0	0	0	0	1	0	16	242	9	1	Females		
0	0	0	0	0	0	0	0	0	0	0	0	0	0	0	0	0	0	Males	Alabhur	Al Taif
0	0	0	0	0	0	0	0	0	0	0	0	0	1	17	208	8	1	Females		
0	0	0	0	0	0	0	0	0	0	0	0	0	1	15	83	6	1	Males	Almaleab	Al Taif
0	0	0	0	0	0	0	0	0	0	0	0	0	1	20	182	8	1	Females		

Educational services at the populated area level

Primary school 1-2

Primary Quran memorization						Private primary						General primary						Gender	Populated area	Emirate or governorate or municipality
Number						Number						Number								
Rented buildings	Owned buildings	Teachers	Students	Classes	Schools	Rented buildings	Owned buildings	Teachers	Students	Classes	Schools	Rented buildings	Owned buildings	Teachers	Students	Classes	Schools			
0	0	0	0	0	0	0	0	0	0	0	0	0	2	22	141	11	2	Males	Alhamra'	Al Taif
0	0	0	0	0	0	0	0	0	0	0	0	0	0	0	0	0	0	Females		
0	0	0	0	0	0	0	0	0	0	0	0	0	1	10	50	6	1	Males	Alriye	Al Taif
0	0	0	0	0	0	0	0	0	0	0	0	0	1	10	29	6	1	Females		
0	0	0	0	0	0	0	0	0	0	0	0	0	0	0	0	0	0	Males	Alshawahituh	Al Taif
0	0	0	0	0	0	0	0	0	0	0	0	0	1	7	79	6	1	Females		
0	0	0	0	0	0	0	0	0	0	0	0	0	1	11	53	6	1	Males	Almashayikh Wajarjah	Al Taif
0	0	0	0	0	0	0	0	0	0	0	0	0	1	13	90	6	1	Females		
0	0	0	0	0	0	0	0	0	0	0	0	0	1	11	63	6	1	Males	Almusayil	Al Taif
0	0	0	0	0	0	0	0	0	0	0	0	0	0	0	0	0	0	Females		
0	0	0	0	0	0	0	0	0	0	0	0	0	0	0	0	0	0	Males	Mukhatat Jabal Rabi	Al Taif
0	0	0	0	0	0	0	0	0	0	0	0	0	1	8	63	6	1	Females		
0	0	0	0	0	0	0	0	0	0	0	0	0	0	0	0	0	0	Males	Aleaqarab	Al Taif
0	0	0	0	0	0	0	0	0	0	0	0	1	0	14	84	6	1	Females		
0	0	0	0	0	0	0	0	0	0	0	0	0	2	32	249	16	2	Males	Aljafr	Al Taif
0	0	0	0	0	0	0	0	0	0	0	0	0	1	12	196	7	1	Females		
0	0	0	0	0	0	0	0	0	0	0	0	0	1	10	46	6	1	Males	Almujnib	Al Taif
0	0	0	0	0	0	0	0	0	0	0	0	1	0	7	27	6	1	Females		

Educational services at the populated area level

Primary school 1-2

Primary Quran memorization						Private primary						General primary						Gender	Populated area	Emirate or governorate or municipality
Number						Number						Number								
Rented buildings	Owned buildings	Teachers	Students	Classes	Schools	Rented buildings	Owned buildings	Teachers	Students	Classes	Schools	Rented buildings	Owned buildings	Teachers	Students	Classes	Schools			
0	0	0	0	0	0	0	0	0	0	0	0	0	1	10	33	6	1	Males	Quraa Wa'Adaa Jalil	Al Taif
0	0	0	0	0	0	0	0	0	0	0	0	0	1	12	36	6	1	Females		
0	0	0	0	0	0	0	0	0	0	0	0	0	1	12	43	4	1	Males	Almubayriz	Al Taif
0	0	0	0	0	0	0	0	0	0	0	0	0	0	0	0	0	0	Females		
0	0	0	0	0	0	0	0	0	0	0	0	0	1	9	110	5	1	Males	Alzuwd (Alhalata)	Al Taif
0	0	0	0	0	0	0	0	0	0	0	0	0	1	12	85	6	1	Females		
0	0	0	0	0	0	0	0	0	0	0	0	0	1	12	127	6	1	Males	Alqarishat	Al Taif
0	0	0	0	0	0	0	0	0	0	0	0	0	1	11	109	6	1	Females		
0	0	0	0	0	0	0	0	0	0	0	0	0	0	0	0	0	0	Males	Sawamid Walkharth	Al Taif
0	0	0	0	0	0	0	0	0	0	0	0	0	1	1	19	2	1	Females		
0	0	0	0	0	0	0	0	0	0	0	0	0	0	0	0	0	0	Males	Alwahit	Al Taif
0	0	0	0	0	0	0	0	0	0	0	0	1	0	12	39	6	1	Females		
0	0	0	0	0	0	0	0	0	0	0	0	1	0	11	110	6	1	Males	Alghanam	Al Taif
0	0	0	0	0	0	0	0	0	0	0	0	1	0	24	263	12	1	Females		
0	0	0	0	0	0	0	0	0	0	0	0	1	0	16	122	7	1	Males	Alfueur	Al Taif
0	0	0	0	0	0	0	0	0	0	0	0	0	1	9	111	6	1	Females		
0	0	0	0	0	0	0	0	0	0	0	0	0	1	18	234	10	1	Males	Alsayl Alsaghir	Al Taif
0	0	0	0	0	0	0	0	0	0	0	0	3	1	64	931	39	4	Females		

Educational services at the populated area level

Primary school 1-2

Primary Quran memorization						Private primary						General primary						Gender	Populated area	Emirate or governorate or municipality
Number						Number						Number								
Rented buildings	Owned buildings	Teachers	Students	Classes	Schools	Rented buildings	Owned buildings	Teachers	Students	Classes	Schools	Rented buildings	Owned buildings	Teachers	Students	Classes	Schools			
0	0	0	0	0	0	0	0	0	0	0	0	0	1	11	123	6	1	Males	Alshayabin	Al Taif
0	0	0	0	0	0	0	0	0	0	0	0	0	0	0	0	0	0	Females		
0	0	0	0	0	0	0	0	0	0	0	0	0	1	12	52	6	1	Males	Aramiduh	Al Taif
0	0	0	0	0	0	0	0	0	0	0	0	0	0	0	0	0	0	Females		
0	0	0	0	0	0	0	0	0	0	0	0	0	1	7	78	6	1	Males	Alquaysum	Al Taif
0	0	0	0	0	0	0	0	0	0	0	0	0	1	10	66	6	1	Females		
0	0	0	0	0	0	0	0	0	0	0	0	0	1	12	220	9	1	Males	Aleurafa'	Al Taif
0	0	0	0	0	0	0	0	0	0	0	0	0	1	12	188	6	1	Females		
0	0	0	0	0	0	0	0	0	0	0	0	1	2	36	347	18	3	Males	Alhada	Al-Huda
1	0	12	86	8	1	0	0	0	0	0	0	1	1	27	248	12	2	Females		
0	0	0	0	0	0	0	0	0	0	0	0	0	0	0	0	0	0	Males	Alsafa	Al-Huda
0	0	0	0	0	0	0	0	0	0	0	0	1	0	13	28	6	1	Females		
0	0	0	0	0	0	0	0	0	0	0	0	1	0	10	82	5	1	Males	Alhisasunuh (Aldafya)	Al-Huda
0	0	0	0	0	0	0	0	0	0	0	0	1	0	3	3	3	1	Females		
0	0	0	0	0	0	0	0	0	0	0	0	0	1	14	114	6	1	Males	Alqabsuh Walmashahibuh	Al-Huda
0	0	0	0	0	0	0	0	0	0	0	0	0	0	0	0	0	0	Females		
0	0	0	0	0	0	0	0	0	0	0	0	0	1	9	60	6	1	Males	Aldaar Albayda'	Al-Huda
0	0	0	0	0	0	0	0	0	0	0	0	0	1	13	130	6	1	Females		

Educational services at the populated area level

Primary school 1-2

Primary Quran memorization						Private primary						General primary						Gender	Populated area	Emirate or governorate or municipality
Number						Number						Number								
Rented buildings	Owned buildings	Teachers	Students	Classes	Schools	Rented buildings	Owned buildings	Teachers	Students	Classes	Schools	Rented buildings	Owned buildings	Teachers	Students	Classes	Schools			
0	1	7	71	7	1	0	0	0	0	0	0	0	2	24	281	12	2	Males	Alqasr	Al Mehani
0	1	6	61	6	1	0	0	0	0	0	0	1	1	21	279	14	2	Females		
0	0	0	0	0	0	0	0	0	0	0	0	0	1	5	137	6	1	Males	Eashiruh Maktan	Al Mehani
0	0	0	0	0	0	0	0	0	0	0	0	0	1	12	112	6	1	Females		
0	1	9	73	8	1	0	0	0	0	0	0	1	1	25	289	12	2	Males	Alsayl	Al Sail Al Kabeer
0	1	15	57	7	1	0	0	0	0	0	0	0	1	20	305	12	1	Females		
0	0	0	0	0	0	0	0	0	0	0	0	1	0	11	192	7	1	Males	Wa'Adaa Talah	Al Sail Al Kabeer
0	0	0	0	0	0	0	0	0	0	0	0	0	0	0	0	0	0	Females		
0	0	0	0	0	0	0	0	0	0	0	0	0	1	8	74	6	1	Males	Alfare	Al Shefa
0	0	0	0	0	0	0	0	0	0	0	0	1	0	12	60	6	1	Females		
0	0	0	0	0	0	0	0	0	0	0	0	1	0	11	24	6	1	Males	Alaews (Almuhamadiat)	Al Shefa
0	0	0	0	0	0	0	0	0	0	0	0	1	0	10	35	5	1	Females		
0	0	0	0	0	0	0	0	0	0	0	0	1	0	5	21	5	1	Males	Alqamih	Al Shefa
0	0	0	0	0	0	0	0	0	0	0	0	1	0	14	20	6	1	Females		
0	0	0	0	0	0	0	0	0	0	0	0	0	1	8	38	6	1	Males	Alqru Bunaa Eumar	Al Shefa
0	0	0	0	0	0	0	0	0	0	0	0	1	0	9	17	5	1	Females		
0	0	0	0	0	0	0	0	0	0	0	0	1	0	5	28	5	1	Males	Harajl	Al Shefa
0	0	0	0	0	0	0	0	0	0	0	0	0	0	0	0	0	0	Females		

Educational services at the populated area level

Primary school 1-2

Primary Quran memorization						Private primary						General primary						Gender	Populated area	Emirate or governorate or municipality
Number						Number						Number								
Rented buildings	Owned buildings	Teachers	Students	Classes	Schools	Rented buildings	Owned buildings	Teachers	Students	Classes	Schools	Rented buildings	Owned buildings	Teachers	Students	Classes	Schools			
0	0	0	0	0	0	0	0	0	0	0	0	0	0	0	0	0	0	Males	Wa'Adaa Alshira'	Al Shefa
0	0	0	0	0	0	0	0	0	0	0	0	0	1	10	25	6	1	Females		
0	1	13	111	8	1	0	0	0	0	0	0	0	0	0	0	0	0	Males	Eshyrh	Ashira
0	1	15	73	8	1	0	0	0	0	0	0	0	2	32	443	21	2	Females		
0	0	0	0	0	0	0	0	0	0	0	0	0	1	11	68	6	1	Males	Aleiinuh	Ashira
0	0	0	0	0	0	0	0	0	0	0	0	0	1	13	71	6	1	Females		
0	0	0	0	0	0	0	0	0	0	0	0	0	1	15	245	10	1	Males	Alsadiruh	Sudaira
0	1	11	23	5	1	0	0	0	0	0	0	0	1	21	187	12	1	Females		
0	0	0	0	0	0	0	0	0	0	0	0	0	1	13	86	6	1	Males	Dhuae Mufrij	Sudaira
0	0	0	0	0	0	0	0	0	0	0	0	0	1	12	91	6	1	Females		
0	0	0	0	0	0	0	0	0	0	0	0	0	2	23	123	11	2	Males	Alkharayiq (Alhamadiun)	Sudaira
0	0	0	0	0	0	0	0	0	0	0	0	0	1	12	65	6	1	Females		
0	0	0	0	0	0	0	0	0	0	0	0	0	1	11	50	6	1	Males	Marfud	Sudaira
0	0	0	0	0	0	0	0	0	0	0	0	0	1	11	43	6	1	Females		
0	0	0	0	0	0	0	0	0	0	0	0	0	1	13	73	6	1	Males	Zaeafan	Sudaira
0	0	0	0	0	0	0	0	0	0	0	0	0	1	11	58	6	1	Females		
0	0	0	0	0	0	0	0	0	0	0	0	0	1	13	31	5	1	Males	Awqah (Alieawlaha)	Sudaira
0	0	0	0	0	0	0	0	0	0	0	0	1	0	6	12	6	1	Females		

Educational services at the populated area level

Primary school 1-2

Primary Quran memorization						Private primary						General primary						Gender	Populated area	Emirate or governorate or municipality
Number						Number						Number								
Rented buildings	Owned buildings	Teachers	Students	Classes	Schools	Rented buildings	Owned buildings	Teachers	Students	Classes	Schools	Rented buildings	Owned buildings	Teachers	Students	Classes	Schools			
0	0	0	0	0	0	0	0	0	0	0	0	0	1	11	56	6	1	Males	Alfayasaliuh	Al Faisalayah
0	0	0	0	0	0	0	0	0	0	0	0	0	1	13	62	6	1	Females		
0	0	0	0	0	0	0	0	0	0	0	0	0	1	7	22	6	1	Males	Alqahuh	Al Faisalayah
0	0	0	0	0	0	0	0	0	0	0	0	0	0	0	0	0	0	Females		
1	0	7	77	6	1	0	0	0	0	0	0	0	1	12	134	6	1	Males	Alshadadin	Qiaa
0	1	13	124	8	1	0	0	0	0	0	0	0	1	19	328	11	1	Females		
0	0	0	0	0	0	0	0	0	0	0	0	0	0	0	0	0	0	Males	Almadhahibuh	Qiaa
0	0	0	0	0	0	0	0	0	0	0	0	0	1	10	45	6	1	Females		
0	0	0	0	0	0	0	0	0	0	0	0	0	1	12	113	8	1	Males	Aleadawin	Qiaa
0	0	0	0	0	0	0	0	0	0	0	0	0	0	0	0	0	0	Females		
0	0	0	0	0	0	0	0	0	0	0	0	0	1	13	82	6	1	Males	Alhuzm	Qiaa
0	0	0	0	0	0	0	0	0	0	0	0	0	1	12	71	6	1	Females		
0	0	0	0	0	0	0	0	0	0	0	0	0	0	0	0	0	0	Males	Aldhiyabat	Qiaa
0	0	0	0	0	0	0	0	0	0	0	0	1	0	17	21	6	1	Females		
0	0	0	0	0	0	1	0	2	62	4	1	0	0	0	0	0	0	Males	Alqae	Qiaa
0	0	0	0	0	0	0	0	0	0	0	0	1	0	3	118	6	1	Females		
0	0	0	0	0	0	0	0	0	0	0	0	0	1	21	207	12	1	Males	Ghazayil	Qiaa
0	0	0	0	0	0	0	0	0	0	0	0	0	1	25	208	9	1	Females		

Educational services at the populated area level

Primary school 1-2

Primary Quran memorization						Private primary						General primary						Gender	Populated area	Emirate or governorate or municipality
Number						Number						Number								
Rented buildings	Owned buildings	Teachers	Students	Classes	Schools	Rented buildings	Owned buildings	Teachers	Students	Classes	Schools	Rented buildings	Owned buildings	Teachers	Students	Classes	Schools			
0	0	0	0	0	0	0	0	0	0	0	0	0	1	8	40	6	1	Males	Alfiraayuh	Al Fura'
0	0	0	0	0	0	0	0	0	0	0	0	0	1	13	41	6	1	Females		
0	0	0	0	0	0	0	0	0	0	0	0	0	1	10	56	6	1	Males	Al Mashean	Al Mash'en
0	0	0	0	0	0	0	0	0	0	0	0	0	0	0	0	0	0	Females		
0	0	0	0	0	0	0	0	0	0	0	0	0	1	12	32	6	1	Males	Fiduh Almusalah	Faydat Al Mosallah
0	0	0	0	0	0	0	0	0	0	0	0	0	1	12	38	6	1	Females		
0	0	0	0	0	0	0	0	0	0	0	0	0	1	21	138	10	1	Males	Shaqsan	Shaqsan
0	1	9	47	8	1	0	0	0	0	0	0	0	1	20	122	8	1	Females		
0	0	0	0	0	0	0	0	0	0	0	0	0	1	7	50	6	1	Males	Alhafayir	Al Hufayr
0	0	0	0	0	0	0	0	0	0	0	0	0	1	14	30	5	1	Females		
0	0	0	0	0	0	0	0	0	0	0	0	0	0	0	0	0	0	Males	Aleablah	Al Hufayr
0	0	0	0	0	0	0	0	0	0	0	0	1	0	11	14	6	1	Females		
0	0	0	0	0	0	0	0	0	0	0	0	0	0	0	0	0	0	Males	Alsaalimih	Al Hufayr
0	0	0	0	0	0	0	0	0	0	0	0	0	1	14	88	6	1	Females		
0	0	0	0	0	0	0	0	0	0	0	0	0	1	7	123	6	1	Males	Alsarar	Al Hufayr
0	0	0	0	0	0	0	0	0	0	0	0	0	0	0	0	0	0	Females		
0	0	0	0	0	0	0	0	0	0	0	0	0	1	12	82	6	1	Males	Aleadl	Al Hufayr
0	0	0	0	0	0	0	0	0	0	0	0	0	1	10	89	6	1	Females		

Educational services at the populated area level

Primary school 1-2

Primary Quran memorization						Private primary						General primary						Gender	Populated area	Emirate or governorate or municipality
Number						Number						Number								
Rented buildings	Owned buildings	Teachers	Students	Classes	Schools	Rented buildings	Owned buildings	Teachers	Students	Classes	Schools	Rented buildings	Owned buildings	Teachers	Students	Classes	Schools			
0	1	8	87	8	1	0	0	0	0	0	0	0	2	18	201	11	2	Males	Aleatif	Al Attif
1	0	9	107	6	1	0	0	0	0	0	0	1	1	14	219	11	2	Females		
0	0	0	0	0	0	0	0	0	0	0	0	0	2	24	184	12	2	Males	Kilakh	Wadi Kelakh
0	0	0	0	0	0	0	0	0	0	0	0	0	2	25	165	12	2	Females		
0	0	0	0	0	0	0	0	0	0	0	0	0	1	6	71	6	1	Males	Daghbij	Daghbag
0	0	0	0	0	0	0	0	0	0	0	0	0	1	12	56	6	1	Females		
0	1	20	213	12	1	0	0	0	0	0	0	0	4	92	1223	42	4	Males	Alqunafdjuh	Al Qunfudhah
0	1	28	151	10	1	0	0	0	0	0	0	0	4	91	1139	35	4	Females		
0	2	25	183	14	2	0	0	0	0	0	0	0	7	106	1136	61	7	Males	Alqawz	Al Quz
0	1	19	137	10	1	0	0	0	0	0	0	3	3	99	1044	48	6	Females		
0	0	0	0	0	0	0	0	0	0	0	0	0	1	10	93	6	1	Males	Musharaf	Al Quz
0	0	0	0	0	0	0	0	0	0	0	0	0	1	13	119	6	1	Females		
0	0	0	0	0	0	0	0	0	0	0	0	0	0	0	0	0	0	Males	Dar Alssaduh	Al Quz
0	0	0	0	0	0	0	0	0	0	0	0	1	0	15	82	6	1	Females		
0	0	0	0	0	0	0	0	0	0	0	0	1	0	16	239	5	1	Males	Aljurad	Al Quz
0	0	0	0	0	0	0	0	0	0	0	0	1	0	10	116	6	1	Females		
0	0	0	0	0	0	0	0	0	0	0	0	0	0	0	0	0	0	Males	Almuzalaf	Al Quz
0	0	0	0	0	0	0	0	0	0	0	0	0	1	12	85	6	1	Females		

Educational services at the populated area level

Primary school 1-2

Primary Quran memorization						Private primary						General primary						Gender	Populated area	Emirate or governorate or municipality
Number						Number						Number								
Rented buildings	Owned buildings	Teachers	Students	Classes	Schools	Rented buildings	Owned buildings	Teachers	Students	Classes	Schools	Rented buildings	Owned buildings	Teachers	Students	Classes	Schools			
0	0	0	0	0	0	0	0	0	0	0	0	0	1	14	78	6	1	Males	Almaghawaa	Al Quz
0	0	0	0	0	0	0	0	0	0	0	0	0	0	0	0	0	0	Females		
0	0	0	0	0	0	0	0	0	0	0	0	0	1	11	129	6	1	Males	Alqahman	Al Quz
0	0	0	0	0	0	0	0	0	0	0	0	0	1	16	166	11	1	Females		
0	1	11	39	8	1	0	0	0	0	0	0	0	1	11	91	6	1	Males	Eanikr	Al Quz
0	1	11	39	7	1	0	0	0	0	0	0	0	1	23	174	12	1	Females		
0	0	0	0	0	0	0	0	0	0	0	0	0	1	9	41	6	1	Males	Alkadasuh	Al Quz
0	0	0	0	0	0	0	0	0	0	0	0	0	1	13	38	6	1	Females		
0	0	0	0	0	0	0	0	0	0	0	0	0	1	11	40	6	1	Males	Banaa Sahaar	Al Quz
0	0	0	0	0	0	0	0	0	0	0	0	0	1	13	33	6	1	Females		
0	0	0	0	0	0	0	0	0	0	0	0	0	1	11	89	6	1	Males	Alsamaruh (Alfarashaha)	Al Quz
0	0	0	0	0	0	0	0	0	0	0	0	0	1	15	65	6	1	Females		
0	0	0	0	0	0	0	0	0	0	0	0	0	0	0	0	0	0	Males	Aleatfuh	Al Quz
0	0	0	0	0	0	0	0	0	0	0	0	0	1	15	84	6	1	Females		
0	0	0	0	0	0	0	0	0	0	0	0	0	1	9	90	4	1	Males	Almakharibuh	Al Quz
0	0	0	0	0	0	0	0	0	0	0	0	0	1	12	71	6	1	Females		
0	0	0	0	0	0	0	0	0	0	0	0	0	0	0	0	0	0	Males	Taynah Almuhasinuh	Al Quz
0	0	0	0	0	0	0	0	0	0	0	0	0	1	12	105	6	1	Females		

Educational services at the populated area level

Primary school 1-2

Primary Quran memorization						Private primary						General primary						Gender	Populated area	Emirate or governorate or municipality
Number						Number						Number								
Rented buildings	Owned buildings	Teachers	Students	Classes	Schools	Rented buildings	Owned buildings	Teachers	Students	Classes	Schools	Rented buildings	Owned buildings	Teachers	Students	Classes	Schools			
0	0	0	0	0	0	0	0	0	0	0	0	0	1	12	66	6	1	Males	Earijuh	Al Quz
0	0	0	0	0	0	0	0	0	0	0	0	0	0	0	0	0	0	Females		
0	0	0	0	0	0	0	0	0	0	0	0	0	1	8	99	6	1	Males	Aljamieat	Al Quz
0	0	0	0	0	0	0	0	0	0	0	0	0	1	14	104	6	1	Females		
0	1	10	85	6	1	0	0	0	0	0	0	0	1	8	135	7	1	Males	Alsafuh	Holi
0	1	22	77	7	1	0	0	0	0	0	0	0	1	19	172	6	1	Females		
0	0	0	0	0	0	0	0	0	0	0	0	0	1	9	48	6	1	Males	Alghawanimuh	Holi
0	0	0	0	0	0	0	0	0	0	0	0	0	1	18	37	6	1	Females		
0	0	0	0	0	0	0	0	0	0	0	0	0	1	10	89	6	1	Males	Alshaeb	Holi
0	0	0	0	0	0	0	0	0	0	0	0	0	1	24	92	7	1	Females		
0	0	0	0	0	0	0	0	0	0	0	0	0	1	10	57	6	1	Males	Alhadabuh	Holi
0	0	0	0	0	0	0	0	0	0	0	0	0	1	19	63	6	1	Females		
0	0	0	0	0	0	0	0	0	0	0	0	0	1	10	87	6	1	Males	Alsabtuh	Holi
0	0	0	0	0	0	0	0	0	0	0	0	0	1	14	80	6	1	Females		
0	0	0	0	0	0	0	0	0	0	0	0	0	1	8	25	6	1	Males	Alsahih	Holi
0	0	0	0	0	0	0	0	0	0	0	0	1	0	12	24	6	1	Females		
0	0	0	0	0	0	0	0	0	0	0	0	0	1	12	95	6	1	Males	Kiad	Holi
0	0	0	0	0	0	0	0	0	0	0	0	0	1	23	142	6	1	Females		

Educational services at the populated area level

Primary school 1-2

Primary Quran memorization						Private primary						General primary						Gender	Populated area	Emirate or governorate or municipality
Number						Number						Number								
Rented buildings	Owned buildings	Teachers	Students	Classes	Schools	Rented buildings	Owned buildings	Teachers	Students	Classes	Schools	Rented buildings	Owned buildings	Teachers	Students	Classes	Schools			
0	0	0	0	0	0	0	0	0	0	0	0	0	1	11	93	6	1	Males	Aleaynah	Holi
0	0	0	0	0	0	0	0	0	0	0	0	0	1	16	70	6	1	Females		
0	0	0	0	0	0	0	0	0	0	0	0	0	1	10	154	7	1	Males	Kuduh Alaewuj (Alkaduat)	Holi
0	0	0	0	0	0	0	0	0	0	0	0	0	1	28	109	7	1	Females		
0	0	0	0	0	0	0	0	0	0	0	0	0	1	13	119	9	1	Males	Aleafa'	Holi
0	0	0	0	0	0	0	0	0	0	0	0	0	0	0	0	0	0	Females		
0	0	0	0	0	0	0	0	0	0	0	0	0	0	0	0	0	0	Males	Qaemusih	Holi
0	0	0	0	0	0	0	0	0	0	0	0	0	1	24	135	6	1	Females		
0	0	0	0	0	0	0	0	0	0	0	0	0	1	12	77	6	1	Males	Bashut	Holi
0	0	0	0	0	0	0	0	0	0	0	0	0	0	0	0	0	0	Females		
0	0	0	0	0	0	0	0	0	0	0	0	0	1	11	139	6	1	Males	Albaydin	Holi
0	0	0	0	0	0	0	0	0	0	0	0	0	1	21	95	6	1	Females		
0	0	0	0	0	0	0	0	0	0	0	0	0	1	12	94	5	1	Males	Alfariq	Holi
0	0	0	0	0	0	0	0	0	0	0	0	0	1	20	114	6	1	Females		
0	1	11	79	6	1	0	0	0	0	0	0	0	1	11	85	6	1	Males	Alsalamuh	Holi
0	0	0	0	0	0	0	0	0	0	0	0	0	1	16	93	6	1	Females		
0	1	13	87	6	1	0	0	0	0	0	0	0	2	41	477	19	2	Males	Almuzaylaf	Almuzaylif
0	1	10	114	8	1	0	0	0	0	0	0	1	2	52	550	27	3	Females		

Educational services at the populated area level

Primary school 1-2

Primary Quran memorization						Private primary						General primary						Gender	Populated area	Emirate or governorate or municipality
Number						Number						Number								
Rented buildings	Owned buildings	Teachers	Students	Classes	Schools	Rented buildings	Owned buildings	Teachers	Students	Classes	Schools	Rented buildings	Owned buildings	Teachers	Students	Classes	Schools			
0	0	0	0	0	0	0	0	0	0	0	0	0	1	8	66	6	1	Males	Almahdaa	Almuzaylif
0	0	0	0	0	0	0	0	0	0	0	0	0	0	0	0	0	0	Females		
0	0	0	0	0	0	0	0	0	0	0	0	1	0	11	135	6	1	Males	Alzabayih	Almuzaylif
0	0	0	0	0	0	0	0	0	0	0	0	0	1	14	108	6	1	Females		
0	0	0	0	0	0	0	0	0	0	0	0	0	1	10	114	6	1	Males	Alnayluh	Almuzaylif
0	0	0	0	0	0	0	0	0	0	0	0	0	1	18	153	6	1	Females		
0	0	0	0	0	0	0	0	0	0	0	0	1	0	10	59	6	1	Males	Samdan	Almuzaylif
0	0	0	0	0	0	0	0	0	0	0	0	1	0	13	59	6	1	Females		
0	0	0	0	0	0	0	0	0	0	0	0	0	1	9	149	6	1	Males	Alqarn (Ybs)	Almuzaylif
0	0	0	0	0	0	0	0	0	0	0	0	0	1	16	139	6	1	Females		
0	0	0	0	0	0	0	0	0	0	0	0	0	0	0	0	0	0	Males	Almuribaa	Almuzaylif
0	0	0	0	0	0	0	0	0	0	0	0	0	1	10	98	6	1	Females		
0	0	0	0	0	0	0	0	0	0	0	0	0	1	12	147	6	1	Males	Sabianaan	Almuzaylif
0	0	0	0	0	0	0	0	0	0	0	0	1	0	15	116	6	1	Females		
0	0	0	0	0	0	0	0	0	0	0	0	0	1	13	94	5	1	Males	Sabat Lawmah	Almuzaylif
0	0	0	0	0	0	0	0	0	0	0	0	0	0	0	0	0	0	Females		
0	0	0	0	0	0	0	0	0	0	0	0	0	0	0	0	0	0	Males	Aleawdat	Almuzaylif
0	0	0	0	0	0	0	0	0	0	0	0	1	0	17	92	6	1	Females		

Educational services at the populated area level

Primary school 1-2

Primary Quran memorization						Private primary						General primary						Gender	Populated area	Emirate or governorate or municipality
Number						Number						Number								
Rented buildings	Owned buildings	Teachers	Students	Classes	Schools	Rented buildings	Owned buildings	Teachers	Students	Classes	Schools	Rented buildings	Owned buildings	Teachers	Students	Classes	Schools			
0	1	12	50	6	1	0	0	0	0	0	0	0	1	17	185	7	1	Males	Eajah	Almuzaylif
0	0	0	0	0	0	0	0	0	0	0	0	0	1	22	225	11	1	Females		
0	0	0	0	0	0	0	0	0	0	0	0	0	1	13	67	6	1	Males	Eaqarah	Almuzaylif
0	0	0	0	0	0	0	0	0	0	0	0	0	0	0	0	0	0	Females		
0	0	0	0	0	0	0	0	0	0	0	0	0	1	20	171	9	1	Males	Almashayikh	Almuzaylif
0	0	0	0	0	0	0	0	0	0	0	0	0	1	17	177	7	1	Females		
0	0	0	0	0	0	0	0	0	0	0	0	0	1	9	76	5	1	Males	Umm Alshaeir	Almuzaylif
0	0	0	0	0	0	0	0	0	0	0	0	1	0	12	56	6	1	Females		
0	0	0	0	0	0	0	0	0	0	0	0	0	0	0	0	0	0	Males	Eadhibuh	Almuzaylif
0	0	0	0	0	0	0	0	0	0	0	0	0	1	12	62	6	1	Females		
0	0	0	0	0	0	0	0	0	0	0	0	0	1	9	52	6	1	Males	Aleuqm	Almuzaylif
0	0	0	0	0	0	0	0	0	0	0	0	0	0	0	0	0	0	Females		
0	0	0	0	0	0	0	0	0	0	0	0	0	1	7	114	6	1	Males	Albaqaqir	Almuzaylif
0	0	0	0	0	0	0	0	0	0	0	0	0	1	8	147	6	1	Females		
0	0	0	0	0	0	0	0	0	0	0	0	0	0	0	0	0	0	Males	Alwaqtuh	Almuzaylif
0	0	0	0	0	0	0	0	0	0	0	0	1	0	6	21	6	1	Females		
0	0	0	0	0	0	0	0	0	0	0	0	0	1	10	75	4	1	Males	Alhadabuh	Almuzaylif
0	0	0	0	0	0	0	0	0	0	0	0	0	0	0	0	0	0	Females		

Educational services at the populated area level

Primary school 1-2

Primary Quran memorization						Private primary						General primary						Gender	Populated area	Emirate or governorate or municipality
Number						Number						Number								
Rented buildings	Owned buildings	Teachers	Students	Classes	Schools	Rented buildings	Owned buildings	Teachers	Students	Classes	Schools	Rented buildings	Owned buildings	Teachers	Students	Classes	Schools			
0	0	0	0	0	0	0	0	0	0	0	0	0	0	0	0	0	0	Males	Alzaahirih	Almuzaylif
0	0	0	0	0	0	0	0	0	0	0	0	0	1	14	87	6	1	Females		
0	0	0	0	0	0	0	0	0	0	0	0	0	1	11	80	6	1	Males	Alrifduh	Almuzaylif
0	0	0	0	0	0	0	0	0	0	0	0	0	1	19	68	6	1	Females		
0	0	0	0	0	0	0	0	0	0	0	0	1	0	8	29	6	1	Males	Almarawa	Almuzaylif
0	0	0	0	0	0	0	0	0	0	0	0	0	0	0	0	0	0	Females		
0	0	0	0	0	0	0	0	0	0	0	0	0	1	10	135	6	1	Males	Sabit Aljarah	Sabt Aljarah
0	1	8	54	8	1	0	0	0	0	0	0	0	1	12	195	8	1	Females		
0	0	0	0	0	0	0	0	0	0	0	0	0	1	10	108	6	1	Males	Alshasruh	Sabt Aljarah
0	0	0	0	0	0	0	0	0	0	0	0	0	1	10	115	6	1	Females		
0	0	0	0	0	0	0	0	0	0	0	0	1	0	12	77	6	1	Males	Washaeah Himamah	Sabt Aljarah
0	0	0	0	0	0	0	0	0	0	0	0	0	0	0	0	0	0	Females		
0	0	0	0	0	0	0	0	0	0	0	0	0	1	10	41	6	1	Males	Huqu Alqueud	Sabt Aljarah
0	0	0	0	0	0	0	0	0	0	0	0	0	0	0	0	0	0	Females		
0	0	0	0	0	0	0	0	0	0	0	0	0	0	0	0	0	0	Males	Alsailat	Sabt Aljarah
0	0	0	0	0	0	0	0	0	0	0	0	1	0	10	23	6	1	Females		
0	0	0	0	0	0	0	0	0	0	0	0	0	1	9	52	6	1	Males	Harf Eabiana	Sabt Aljarah
0	0	0	0	0	0	0	0	0	0	0	0	0	0	0	0	0	0	Females		

Educational services at the populated area level

Primary school 1-2

Primary Quran memorization						Private primary						General primary						Gender	Populated area	Emirate or governorate or municipality
Number						Number						Number								
Rented buildings	Owned buildings	Teachers	Students	Classes	Schools	Rented buildings	Owned buildings	Teachers	Students	Classes	Schools	Rented buildings	Owned buildings	Teachers	Students	Classes	Schools			
0	0	0	0	0	0	0	0	0	0	0	0	0	0	0	0	0	0	Males	Almueaqir	Sabt Aljarah
0	0	0	0	0	0	0	0	0	0	0	0	1	0	8	97	6	1	Females		
0	0	0	0	0	0	0	0	0	0	0	0	0	1	13	91	6	1	Males	Alfaliq	Sabt Aljarah
0	0	0	0	0	0	0	0	0	0	0	0	0	0	0	0	0	0	Females		
0	0	0	0	0	0	0	0	0	0	0	0	1	0	9	33	5	1	Males	Qazah	Sabt Aljarah
0	0	0	0	0	0	0	0	0	0	0	0	0	0	0	0	0	0	Females		
0	0	0	0	0	0	0	0	0	0	0	0	1	0	14	104	6	1	Males	Malaqaa Alawdy	Sabt Aljarah
0	0	0	0	0	0	0	0	0	0	0	0	0	0	0	0	0	0	Females		
0	1	9	48	6	1	0	0	0	0	0	0	0	1	11	168	5	1	Males	Thulatha' Alkharm	Thultha Al Khurma
1	0	13	66	7	1	0	0	0	0	0	0	0	1	12	182	7	1	Females		
0	0	0	0	0	0	0	0	0	0	0	0	0	1	11	101	5	1	Males	Almasilim	Douqa
0	0	0	0	0	0	0	0	0	0	0	0	0	1	16	71	6	1	Females		
0	0	0	0	0	0	0	0	0	0	0	0	0	1	10	115	6	1	Males	Shaeiruh	Douqa
0	0	0	0	0	0	0	0	0	0	0	0	0	1	12	124	6	1	Females		
0	0	0	0	0	0	0	0	0	0	0	0	0	1	9	93	4	1	Males	Almasaeid	Douqa
0	0	0	0	0	0	0	0	0	0	0	0	0	1	16	110	8	1	Females		
0	1	7	43	8	1	0	0	0	0	0	0	0	1	11	91	6	1	Males	Dawquh Al'Uwlaa	Douqa
0	0	0	0	0	0	0	0	0	0	0	0	0	1	22	68	6	1	Females		

Educational services at the populated area level

Primary school 1-2

Primary Quran memorization						Private primary						General primary						Gender	Populated area	Emirate or governorate or municipality
Number						Number						Number								
Rented buildings	Owned buildings	Teachers	Students	Classes	Schools	Rented buildings	Owned buildings	Teachers	Students	Classes	Schools	Rented buildings	Owned buildings	Teachers	Students	Classes	Schools			
0	0	0	0	0	0	0	0	0	0	0	0	0	0	0	0	0	0	Males	Abwaldrm	Douqa
0	0	0	0	0	0	0	0	0	0	0	0	0	1	16	81	6	1	Females		
0	0	0	0	0	0	0	0	0	0	0	0	0	1	12	56	6	1	Males	Makhshush	Kenana
0	0	0	0	0	0	0	0	0	0	0	0	0	1	14	54	6	1	Females		
0	0	0	0	0	0	0	0	0	0	0	0	0	0	0	0	0	0	Males	Alsaaduh (Hlaa Alqadiym)	Kenana
0	0	0	0	0	0	0	0	0	0	0	0	1	0	15	28	6	1	Females		
0	0	0	0	0	0	0	0	0	0	0	0	0	1	12	86	6	1	Males	Alsulb	Kenana
0	0	0	0	0	0	0	0	0	0	0	0	1	0	16	79	6	1	Females		
0	0	0	0	0	0	0	0	0	0	0	0	0	0	0	0	0	0	Males	Aleasama	Kenana
0	0	0	0	0	0	0	0	0	0	0	0	0	1	23	59	6	1	Females		
0	0	0	0	0	0	0	0	0	0	0	0	0	1	11	120	9	1	Males	Alfalhuh	Kenana
0	0	0	0	0	0	0	0	0	0	0	0	1	0	14	74	6	1	Females		
0	0	0	0	0	0	0	0	0	0	0	0	0	0	0	0	0	0	Males	Alfahimuh	Kenana
0	0	0	0	0	0	0	0	0	0	0	0	0	1	14	58	6	1	Females		
0	0	0	0	0	0	0	0	0	0	0	0	0	1	11	42	6	1	Males	Abwaljizeh	Kenana
0	0	0	0	0	0	0	0	0	0	0	0	0	1	18	42	6	1	Females		
0	0	0	0	0	0	0	0	0	0	0	0	1	1	24	224	12	2	Males	Ahd Banaa Zayd	Uhd bani Zeid
0	1	19	42	7	1	0	0	0	0	0	0	0	2	30	194	11	2	Females		

Educational services at the populated area level

Primary school 1-2

Primary Quran memorization						Private primary						General primary						Gender	Populated area	Emirate or governorate or municipality
Number						Number						Number								
Rented buildings	Owned buildings	Teachers	Students	Classes	Schools	Rented buildings	Owned buildings	Teachers	Students	Classes	Schools	Rented buildings	Owned buildings	Teachers	Students	Classes	Schools			
0	0	0	0	0	0	0	0	0	0	0	0	0	0	0	0	0	0	Males	Alqae Al'Aelaa (Aljadid)	Uhd bani Zeid
0	0	0	0	0	0	0	0	0	0	0	0	0	1	22	218	8	1	Females		
0	0	0	0	0	0	0	0	0	0	0	0	0	1	18	209	10	1	Males	Alqae Al'Asfal	Uhd bani Zeid
0	0	0	0	0	0	0	0	0	0	0	0	0	0	0	0	0	0	Females		
0	0	0	0	0	0	0	0	0	0	0	0	0	0	0	0	0	0	Males	Al Ziad	Uhd bani Zeid
0	0	0	0	0	0	0	0	0	0	0	0	0	1	15	56	6	1	Females		
0	0	0	0	0	0	0	0	0	0	0	0	0	1	11	86	6	1	Males	Umm Alsilm	Uhd bani Zeid
0	0	0	0	0	0	0	0	0	0	0	0	0	1	10	88	6	1	Females		
0	0	0	0	0	0	0	0	0	0	0	0	0	1	14	152	7	1	Males	Eamarat	Uhd bani Zeid
0	0	0	0	0	0	0	0	0	0	0	0	0	1	17	135	6	1	Females		
0	0	0	0	0	0	0	0	0	0	0	0	0	1	12	104	6	1	Males	Alfarshuh	Uhd bani Zeid
0	0	0	0	0	0	0	0	0	0	0	0	0	0	0	0	0	0	Females		
0	0	0	0	0	0	0	0	0	0	0	0	0	0	0	0	0	0	Males	Aleamayir	Uhd bani Zeid
0	0	0	0	0	0	0	0	0	0	0	0	0	1	14	121	6	1	Females		
0	0	0	0	0	0	0	0	0	0	0	0	0	0	0	0	0	0	Males	Alssalihaa Aljadid	Uhd bani Zeid
0	0	0	0	0	0	0	0	0	0	0	0	0	1	15	149	6	1	Females		
0	0	0	0	0	0	0	0	0	0	0	0	0	1	12	130	5	1	Males	Alsaalihaa Alqadim	Uhd bani Zeid
0	0	0	0	0	0	0	0	0	0	0	0	0	0	0	0	0	0	Females		

Educational services at the populated area level

Primary school 1-2

Primary Quran memorization						Private primary						General primary						Gender	Populated area	Emirate or governorate or municipality
Number						Number						Number								
Rented buildings	Owned buildings	Teachers	Students	Classes	Schools	Rented buildings	Owned buildings	Teachers	Students	Classes	Schools	Rented buildings	Owned buildings	Teachers	Students	Classes	Schools			
0	0	0	0	0	0	0	0	0	0	0	0	0	1	14	60	6	1	Males	Aleamudiuh	Uhd bani Zeid
0	0	0	0	0	0	0	0	0	0	0	0	0	0	0	0	0	0	Females		
0	0	0	0	0	0	0	0	0	0	0	0	0	0	0	0	0	0	Males	Rahman	Uhd bani Zeid
0	0	0	0	0	0	0	0	0	0	0	0	0	1	16	24	6	1	Females		
1	0	7	97	8	1	0	0	0	0	0	0	0	1	12	137	6	1	Males	Khamis Harb	Khamis Harb
0	0	0	0	0	0	0	0	0	0	0	0	1	1	22	193	12	2	Females		
0	0	0	0	0	0	0	0	0	0	0	0	0	1	6	121	6	1	Males	Alraayim	Al Raym
0	0	0	0	0	0	0	0	0	0	0	0	0	1	10	131	6	1	Females		
0	1	10	138	7	1	0	0	0	0	0	0	1	3	94	921	39	4	Males	Alliyth	Al Lith
0	1	27	130	9	1	0	0	0	0	0	0	0	3	132	801	36	3	Females		
0	1	11	81	8	1	0	0	0	0	0	0	0	1	30	292	11	1	Males	Almarzuz	Ghamiqa
0	1	14	49	8	1	0	0	0	0	0	0	0	2	42	274	14	2	Females		
0	0	0	0	0	0	0	0	0	0	0	0	0	1	13	57	6	1	Males	Alma' Alharu	Ghamiqa
0	0	0	0	0	0	0	0	0	0	0	0	0	1	13	51	6	1	Females		
0	0	0	0	0	0	0	0	0	0	0	0	1	0	12	55	3	1	Males	Mustanqae	Ghamiqa
0	0	0	0	0	0	0	0	0	0	0	0	1	0	11	64	6	1	Females		
0	0	0	0	0	0	0	0	0	0	0	0	0	1	15	111	6	1	Males	Alwatieat	Ghamiqa
0	0	0	0	0	0	0	0	0	0	0	0	0	1	19	105	6	1	Females		

Educational services at the populated area level

Primary school 1-2

Primary Quran memorization						Private primary						General primary						Gender	Populated area	Emirate or governorate or municipality
Number						Number						Number								
Rented buildings	Owned buildings	Teachers	Students	Classes	Schools	Rented buildings	Owned buildings	Teachers	Students	Classes	Schools	Rented buildings	Owned buildings	Teachers	Students	Classes	Schools			
0	0	0	0	0	0	0	0	0	0	0	0	0	1	13	35	6	1	Males	Sunidl	Ghamiqa
0	0	0	0	0	0	0	0	0	0	0	0	0	1	12	59	6	1	Females		
0	0	0	0	0	0	0	0	0	0	0	0	1	0	13	27	6	1	Males	Mansa	Ghamiqa
0	0	0	0	0	0	0	0	0	0	0	0	0	1	8	46	6	1	Females		
0	0	0	0	0	0	0	0	0	0	0	0	0	1	13	78	6	1	Males	Shal	Ghamiqa
0	0	0	0	0	0	0	0	0	0	0	0	0	1	10	62	6	1	Females		
0	0	0	0	0	0	0	0	0	0	0	0	0	1	11	76	6	1	Males	Aljameuh	Ghamiqa
0	0	0	0	0	0	0	0	0	0	0	0	1	0	11	74	6	1	Females		
0	0	0	0	0	0	0	0	0	0	0	0	0	1	14	48	6	1	Males	Alhusaynia	Ghamiqa
0	0	0	0	0	0	0	0	0	0	0	0	0	1	12	40	6	1	Females		
0	0	0	0	0	0	0	0	0	0	0	0	0	2	31	240	15	2	Males	Sahuh	Al Shawaq
0	1	13	49	8	1	0	0	0	0	0	0	1	1	40	148	12	2	Females		
0	0	0	0	0	0	0	0	0	0	0	0	0	1	18	113	7	1	Males	Salam Alzawahir	Al Shawaq
0	0	0	0	0	0	0	0	0	0	0	0	0	1	11	107	6	1	Females		
0	0	0	0	0	0	0	0	0	0	0	0	0	1	19	41	6	1	Males	Sawanuh	Al Shawaq
0	0	0	0	0	0	0	0	0	0	0	0	0	0	0	0	0	0	Females		
0	0	0	0	0	0	0	0	0	0	0	0	0	1	12	50	6	1	Males	Almanshibuh (Alhubuquha)	Al Shawaq
0	0	0	0	0	0	0	0	0	0	0	0	0	1	14	70	6	1	Females		

Educational services at the populated area level

Primary school 1-2

Primary Quran memorization						Private primary						General primary						Gender	Populated area	Emirate or governorate or municipality
Number						Number						Number								
Rented buildings	Owned buildings	Teachers	Students	Classes	Schools	Rented buildings	Owned buildings	Teachers	Students	Classes	Schools	Rented buildings	Owned buildings	Teachers	Students	Classes	Schools			
0	1	8	66	8	1	0	0	0	0	0	0	1	1	24	228	11	2	Males	Alqabuh	Al Shawaq
0	0	0	0	0	0	0	0	0	0	0	0	0	2	42	331	17	2	Females		
0	1	18	70	7	1	0	0	0	0	0	0	1	2	43	332	19	3	Males	Alwasqah	Al Shawaq
0	1	15	53	8	1	0	0	0	0	0	0	1	3	56	355	24	4	Females		
0	0	0	0	0	0	0	0	0	0	0	0	1	1	19	63	11	2	Males	Yulamlim	Yalalmlam
0	0	0	0	0	0	0	0	0	0	0	0	0	2	17	101	11	2	Females		
0	0	0	0	0	0	0	0	0	0	0	0	0	1	9	39	6	1	Males	Alranifuh	Yalalmlam
0	0	0	0	0	0	0	0	0	0	0	0	1	0	11	27	6	1	Females		
0	0	0	0	0	0	0	0	0	0	0	0	0	1	25	181	11	1	Males	Alghaluh	Majma' At-Turuq
0	0	0	0	0	0	0	0	0	0	0	0	0	2	32	227	12	2	Females		
0	0	0	0	0	0	0	0	0	0	0	0	0	1	13	122	6	1	Males	Almujiramuh	Majma' At-Turuq
0	0	0	0	0	0	0	0	0	0	0	0	0	1	12	106	6	1	Females		
0	0	0	0	0	0	0	0	0	0	0	0	0	1	4	141	5	1	Males	Alsaediuh	Al Sa'dya
0	0	0	0	0	0	0	0	0	0	0	0	0	1	11	134	6	1	Females		
0	0	0	0	0	0	0	0	0	0	0	0	0	1	24	231	12	1	Males	Tafil	Al Sa'dya
0	0	0	0	0	0	0	0	0	0	0	0	0	1	4	165	7	1	Females		
0	0	0	0	0	0	0	0	0	0	0	0	0	1	3	76	5	1	Males	Eawahuh	Al Sa'dya
0	0	0	0	0	0	0	0	0	0	0	0	0	1	12	42	6	1	Females		

Educational services at the populated area level

Primary school 1-2

Primary Quran memorization						Private primary						General primary						Gender	Populated area	Emirate or governorate or municipality
Number						Number						Number								
Rented buildings	Owned buildings	Teachers	Students	Classes	Schools	Rented buildings	Owned buildings	Teachers	Students	Classes	Schools	Rented buildings	Owned buildings	Teachers	Students	Classes	Schools			
1	0	7	70	8	1	0	0	0	0	0	0	0	1	14	72	6	1	Males	Banaa Yazid Market	Bani Yazid
0	0	0	0	0	0	0	0	0	0	0	0	1	2	44	274	20	3	Females		
0	0	0	0	0	0	0	0	0	0	0	0	1	0	12	65	6	1	Males	Wa'Adaa Qitana	Bani Yazid
0	0	0	0	0	0	0	0	0	0	0	0	1	0	10	54	6	1	Females		
0	0	0	0	0	0	0	0	0	0	0	0	1	0	14	31	6	1	Males	Alzzahir	Bani Yazid
0	0	0	0	0	0	0	0	0	0	0	0	0	0	0	0	0	0	Females		
0	0	0	0	0	0	0	0	0	0	0	0	1	0	11	63	6	1	Males	Abwaldhabh	Bani Yazid
0	0	0	0	0	0	0	0	0	0	0	0	1	0	12	62	5	1	Females		
0	0	0	0	0	0	0	0	0	0	0	0	1	0	15	49	6	1	Males	Muthibah	Bani Yazid
0	0	0	0	0	0	0	0	0	0	0	0	0	0	0	0	0	0	Females		
0	1	14	76	8	1	0	0	0	0	0	0	0	0	0	0	0	0	Males	Jadham	Jazm
0	0	0	0	0	0	0	0	0	0	0	0	1	0	14	53	6	1	Females		
0	0	0	0	0	0	0	0	0	0	0	0	1	0	8	11	6	1	Males	Farae Albyd	Jazm
0	0	0	0	0	0	0	0	0	0	0	0	1	0	9	14	6	1	Females		
0	0	0	0	0	0	0	0	0	0	0	0	1	0	11	59	6	1	Males	Alfurukhayuh	Jazm
0	0	0	0	0	0	0	0	0	0	0	0	1	0	12	52	6	1	Females		
0	0	0	0	0	0	0	0	0	0	0	0	1	0	8	11	6	1	Males	Allasfuh	Jazm
0	0	0	0	0	0	0	0	0	0	0	0	1	0	5	7	5	1	Females		

Educational services at the populated area level

Primary school 1-2

Primary Quran memorization						Private primary						General primary						Gender	Populated area	Emirate or governorate or municipality
Number						Number						Number								
Rented buildings	Owned buildings	Teachers	Students	Classes	Schools	Rented buildings	Owned buildings	Teachers	Students	Classes	Schools	Rented buildings	Owned buildings	Teachers	Students	Classes	Schools			
0	0	0	0	0	0	0	0	0	0	0	0	0	1	9	53	6	1	Males	Almuhafir	Jazm
0	0	0	0	0	0	0	0	0	0	0	0	1	0	9	53	6	1	Females		
0	0	0	0	0	0	0	0	0	0	0	0	0	1	18	138	7	1	Males	Umm Zarab	Saya
0	0	0	0	0	0	0	0	0	0	0	0	0	1	6	98	6	1	Females		
0	0	0	0	0	0	0	0	0	0	0	0	0	1	26	157	9	1	Males	Hifar	Haffar
0	0	0	0	0	0	0	0	0	0	0	0	1	1	31	130	12	2	Females		
0	1	19	365	15	1	0	2	42	367	19	2	0	5	90	1875	65	5	Males	Rabigh	Rabigh
0	1	19	304	15	1	1	1	65	314	18	2	0	5	84	2028	73	5	Females		
0	0	0	0	0	0	0	0	0	0	0	0	1	0	11	75	6	1	Males	Aljubuh	Hajr
0	0	0	0	0	0	0	0	0	0	0	0	1	0	13	46	6	1	Females		
0	0	0	0	0	0	0	0	0	0	0	0	0	1	10	50	5	1	Males	Umm Aleizam	Hajr
0	0	0	0	0	0	0	0	0	0	0	0	1	0	16	40	6	1	Females		
0	1	11	95	6	1	0	0	0	0	0	0	0	1	15	166	6	1	Males	Albiar	Hajr
0	0	0	0	0	0	0	0	0	0	0	0	0	1	17	176	9	1	Females		
0	0	0	0	0	0	0	0	0	0	0	0	0	1	10	48	6	1	Males	Aleumraa Alzawira'	Hajr
0	0	0	0	0	0	0	0	0	0	0	0	0	0	0	0	0	0	Females		
0	0	0	0	0	0	0	0	0	0	0	0	0	1	10	67	6	1	Males	Almazinih	Hajr
0	0	0	0	0	0	0	0	0	0	0	0	1	0	13	78	6	1	Females		

Educational services at the populated area level

Primary school 1-2

Primary Quran memorization						Private primary						General primary						Gender	Populated area	Emirate or governorate or municipality
Number						Number						Number								
Rented buildings	Owned buildings	Teachers	Students	Classes	Schools	Rented buildings	Owned buildings	Teachers	Students	Classes	Schools	Rented buildings	Owned buildings	Teachers	Students	Classes	Schools			
0	0	0	0	0	0	0	0	0	0	0	0	0	1	19	368	13	1	Males	Mustawrah	Mastoura
0	1	5	121	6	1	0	0	0	0	0	0	0	1	13	209	9	1	Females		
0	0	0	0	0	0	0	0	0	0	0	0	0	1	13	20	6	1	Males	Alnuwaybae	Nuweibaa
0	0	0	0	0	0	0	0	0	0	0	0	0	1	2	25	6	1	Females		
0	0	0	0	0	0	0	0	0	0	0	0	0	1	6	25	5	1	Males	Wa'Adaa Tamayana	Nuweibaa
0	0	0	0	0	0	0	0	0	0	0	0	0	1	4	22	4	1	Females		
0	0	0	0	0	0	0	0	0	0	0	0	0	1	9	46	6	1	Males	Saebur Alsufraan Alsharaqih	Al Qadeimah
0	0	0	0	0	0	0	0	0	0	0	0	0	1	8	67	6	1	Females		
0	0	0	0	0	0	0	0	0	0	0	0	0	1	13	60	5	1	Males	Alqadimuh	Al Qadeimah
0	0	0	0	0	0	0	0	0	0	0	0	0	1	6	72	6	1	Females		
0	0	0	0	0	0	0	0	0	0	0	0	0	3	28	282	20	3	Males	Klih	Al Qadeimah
0	0	0	0	0	0	0	0	0	0	0	0	0	1	8	233	8	1	Females		
0	0	0	0	0	0	0	0	0	0	0	0	0	1	12	48	6	1	Males	Alhasinayuh	Al Qadeimah
0	0	0	0	0	0	0	0	0	0	0	0	0	1	9	45	6	1	Females		
0	1	9	74	6	1	0	0	0	0	0	0	0	0	0	0	0	0	Males	Altandibihuh	Al Aboua'
0	0	0	0	0	0	0	0	0	0	0	0	0	1	6	159	6	1	Females		
0	0	0	0	0	0	0	0	0	0	0	0	0	1	8	100	6	1	Males	Almusafiruh	Al Aboua'
0	0	0	0	0	0	0	0	0	0	0	0	0	0	0	0	0	0	Females		

Educational services at the populated area level

Primary school 1-2

Primary Quran memorization						Private primary						General primary						Gender	Populated area	Emirate or governorate or municipality
Number						Number						Number								
Rented buildings	Owned buildings	Teachers	Students	Classes	Schools	Rented buildings	Owned buildings	Teachers	Students	Classes	Schools	Rented buildings	Owned buildings	Teachers	Students	Classes	Schools			
0	0	0	0	0	0	0	0	0	0	0	0	0	1	9	34	6	1	Males	Umm Altiyn Walmuealaquh	Al Aboua'
0	0	0	0	0	0	0	0	0	0	0	0	0	0	0	0	0	0	Females		
0	0	0	0	0	0	0	0	0	0	0	0	0	0	0	0	0	0	Males	Almartaj	Al Aboua'
0	0	0	0	0	0	0	0	0	0	0	0	0	1	11	75	6	1	Females		
0	0	0	0	0	0	0	0	0	0	0	0	0	1	11	29	6	1	Males	Mughinih	Moghayniya
0	0	0	0	0	0	0	0	0	0	0	0	0	1	4	25	6	1	Females		
0	1	8	119	7	1	1	0	24	237	16	1	2	2	74	992	39	4	Males	Aljumum	Al Jumum
0	1	21	324	15	1	0	0	0	0	0	0	3	3	125	1695	65	6	Females		
0	0	0	0	0	0	0	0	0	0	0	0	0	1	7	49	5	1	Males	Abwsheib	Al Jumum
0	0	0	0	0	0	0	0	0	0	0	0	0	1	14	141	6	1	Females		
0	0	0	0	0	0	0	0	0	0	0	0	0	1	12	96	5	1	Males	Daf Zaynaa	Al Jumum
0	0	0	0	0	0	0	0	0	0	0	0	0	1	16	168	6	1	Females		
0	0	0	0	0	0	0	0	0	0	0	0	0	1	11	99	6	1	Males	Aldawh Alkabir	Al Jumum
0	0	0	0	0	0	0	0	0	0	0	0	0	0	0	0	0	0	Females		
0	0	0	0	0	0	0	0	0	0	0	0	0	1	12	112	6	1	Males	Albarabir	Al Jumum
0	0	0	0	0	0	0	0	0	0	0	0	1	0	14	129	6	1	Females		
0	0	0	0	0	0	0	0	0	0	0	0	0	1	10	99	6	1	Males	Alhamimuh	Al Jumum
0	0	0	0	0	0	0	0	0	0	0	0	0	0	0	0	0	0	Females		

Educational services at the populated area level

Primary school 1-2

Primary Quran memorization						Private primary						General primary						Gender	Populated area	Emirate or governorate or municipality
Number						Number						Number								
Rented buildings	Owned buildings	Teachers	Students	Classes	Schools	Rented buildings	Owned buildings	Teachers	Students	Classes	Schools	Rented buildings	Owned buildings	Teachers	Students	Classes	Schools			
0	0	0	0	0	0	0	0	0	0	0	0	0	1	8	108	6	1	Males	Samid Alhamimh	Al Jumum
0	0	0	0	0	0	0	0	0	0	0	0	0	1	17	61	6	1	Females		
0	0	0	0	0	0	0	0	0	0	0	0	0	1	10	103	6	1	Males	Almurshidih	Al Jumum
0	0	0	0	0	0	0	0	0	0	0	0	0	1	12	93	6	1	Females		
0	0	0	0	0	0	0	0	0	0	0	0	0	1	13	198	9	1	Males	Ghaziat	Al Jumum
0	0	0	0	0	0	0	0	0	0	0	0	0	1	20	216	11	1	Females		
0	0	0	0	0	0	0	0	0	0	0	0	0	1	18	310	10	1	Males	'Abi Euruh	Al Jumum
0	0	0	0	0	0	0	0	0	0	0	0	0	1	24	212	11	1	Females		
0	0	0	0	0	0	0	0	0	0	0	0	0	1	8	137	6	1	Males	Alkhayf	Al Jumum
0	0	0	0	0	0	0	0	0	0	0	0	0	1	12	132	6	1	Females		
0	0	0	0	0	0	0	0	0	0	0	0	0	1	10	135	6	1	Males	Easfan	Assfan
0	1	17	60	8	1	0	0	0	0	0	0	0	1	35	155	6	1	Females		
0	0	0	0	0	0	0	0	0	0	0	0	0	1	11	90	5	1	Males	Fiduh Alnakhl	Assfan
0	0	0	0	0	0	0	0	0	0	0	0	0	0	0	0	0	0	Females		
0	0	0	0	0	0	0	0	0	0	0	0	0	1	9	156	6	1	Males	Alghula'	Assfan
0	0	0	0	0	0	0	0	0	0	0	0	0	1	26	152	6	1	Females		
0	0	0	0	0	0	0	0	0	0	0	0	0	1	9	59	5	1	Males	Almuqaytae	Assfan
0	0	0	0	0	0	0	0	0	0	0	0	0	1	24	60	6	1	Females		

The sixteenth services guide 2017_Region Makkah Al Mukarramah

Educational services at the populated area level

Primary school 1-2

Primary Quran memorization						Private primary						General primary						Gender	Populated area	Emirate or governorate or municipality
Number						Number						Number								
Rented buildings	Owned buildings	Teachers	Students	Classes	Schools	Rented buildings	Owned buildings	Teachers	Students	Classes	Schools	Rented buildings	Owned buildings	Teachers	Students	Classes	Schools			
0	0	0	0	0	0	0	0	0	0	0	0	0	1	12	236	9	1	Males	Alshaamiyh	Assfan
0	0	0	0	0	0	0	0	0	0	0	0	0	1	24	211	10	1	Females		
0	0	0	0	0	0	0	0	0	0	0	0	0	1	17	241	12	1	Males	Mudarikuh	Modreka
0	1	11	32	8	1	0	0	0	0	0	0	0	1	15	208	12	1	Females		
0	0	0	0	0	0	0	0	0	0	0	0	0	1	10	46	6	1	Males	Wa'Adaa Musihuh	Modreka
0	0	0	0	0	0	0	0	0	0	0	0	0	2	17	154	12	2	Females		
0	0	0	0	0	0	0	0	0	0	0	0	0	1	11	101	6	1	Males	Eayan Albarikuh (Alkuduh)	Hada Ash Sham
0	0	0	0	0	0	0	0	0	0	0	0	0	0	0	0	0	0	Females		
0	0	0	0	0	0	0	0	0	0	0	0	0	1	12	128	6	1	Males	Samad Bdira	Hada Ash Sham
0	0	0	0	0	0	0	0	0	0	0	0	0	1	21	195	12	1	Females		
0	0	0	0	0	0	0	0	0	0	0	0	0	1	12	148	7	1	Males	Almujamaeuh	Rohat
0	0	0	0	0	0	0	0	0	0	0	0	0	0	0	0	0	0	Females		
0	0	0	0	0	0	0	0	0	0	0	0	0	0	0	0	0	0	Males	Umm Sarihuh	Rohat
0	0	0	0	0	0	0	0	0	0	0	0	0	1	15	180	10	1	Females		
0	0	0	0	0	0	0	0	0	0	0	0	0	1	11	38	6	1	Males	Alfawaruh (Bni Masaeudan)	Bani Masoud
0	0	0	0	0	0	0	0	0	0	0	0	0	1	11	21	5	1	Females		
0	0	0	0	0	0	0	0	0	0	0	0	0	1	9	141	6	1	Males	Eayan Shams	Ein Shams
0	0	0	0	0	0	0	0	0	0	0	0	0	1	15	99	6	1	Females		

Educational services at the populated area level

Primary school 1-2

Primary Quran memorization						Private primary						General primary						Gender	Populated area	Emirate or governorate or municipality
Number						Number						Number								
Rented buildings	Owned buildings	Teachers	Students	Classes	Schools	Rented buildings	Owned buildings	Teachers	Students	Classes	Schools	Rented buildings	Owned buildings	Teachers	Students	Classes	Schools			
0	0	0	0	0	0	0	0	0	0	0	0	0	1	8	118	6	1	Males	Umm Faraeuh (Ha Alnazahah)	Ein Shams
0	0	0	0	0	0	0	0	0	0	0	0	0	1	14	173	5	1	Females		
0	0	0	0	0	0	0	0	0	0	0	0	0	1	10	82	5	1	Males	Alrayan	Al Ryan
0	0	0	0	0	0	0	0	0	0	0	0	0	1	14	76	6	1	Females		
0	0	0	0	0	0	0	0	0	0	0	0	0	1	5	10	5	1	Males	Alqafif	Al Qufayf
0	0	0	0	0	0	0	0	0	0	0	0	0	1	11	19	6	1	Females		
0	0	0	0	0	0	0	0	0	0	0	0	0	1	8	24	6	1	Males	Abwaeshar (Harat Alshulayat)	Al Qufayf
0	0	0	0	0	0	0	0	0	0	0	0	0	1	8	32	6	1	Females		
0	0	0	0	0	0	0	0	0	0	0	0	0	1	9	18	5	1	Males	Alqaedabuh	Al Qufayf
0	0	0	0	0	0	0	0	0	0	0	0	0	0	0	0	0	0	Females		
0	1	19	249	16	1	0	0	0	0	0	0	0	2	39	814	26	2	Males	Khalis	Khulays
0	1	27	242	13	1	0	0	0	0	0	0	1	3	74	817	35	4	Females		
0	0	0	0	0	0	0	0	0	0	0	0	0	0	0	0	0	0	Males	Alsadr (Almuramahh)	Khulays
0	0	0	0	0	0	0	0	0	0	0	0	1	0	14	93	6	1	Females		
0	0	0	0	0	0	0	0	0	0	0	0	0	1	16	294	11	1	Males	Altaeah	Khulays
0	0	0	0	0	0	0	0	0	0	0	0	0	1	15	182	5	1	Females		
0	0	0	0	0	0	0	0	0	0	0	0	0	1	18	242	8	1	Males	Ghuran	Khulays
0	1	15	99	6	1	0	0	0	0	0	0	0	2	24	187	12	2	Females		

Educational services at the populated area level

Primary school 1-2

Primary Quran memorization						Private primary						General primary						Gender	Populated area	Emirate or governorate or municipality
Number						Number						Number								
Rented buildings	Owned buildings	Teachers	Students	Classes	Schools	Rented buildings	Owned buildings	Teachers	Students	Classes	Schools	Rented buildings	Owned buildings	Teachers	Students	Classes	Schools			
0	0	0	0	0	0	0	0	0	0	0	0	0	1	10	88	6	1	Males	Alzibiyat Waljameuh	Dhubaya-Jumah
1	0	10	46	8	1	0	0	0	0	0	0	1	0	9	62	5	1	Females		
0	0	0	0	0	0	0	0	0	0	0	0	0	0	0	0	0	0	Males	Almukhamaruh	Dhubaya-Jumah
0	0	0	0	0	0	0	0	0	0	0	0	0	1	8	6	6	1	Females		
0	0	0	0	0	0	0	0	0	0	0	0	0	1	11	52	6	1	Males	Almanasa	Dhubaya-Jumah
0	0	0	0	0	0	0	0	0	0	0	0	1	0	11	36	6	1	Females		
0	0	0	0	0	0	0	0	0	0	0	0	1	0	16	47	5	1	Males	Alsawiluh	Dhubaya-Jumah
0	0	0	0	0	0	0	0	0	0	0	0	0	0	0	0	0	0	Females		
0	0	0	0	0	0	0	0	0	0	0	0	0	1	14	116	6	1	Males	Albarikuh	Wadi Qadid
0	0	0	0	0	0	0	0	0	0	0	0	0	1	18	112	6	1	Females		
0	0	0	0	0	0	0	0	0	0	0	0	0	1	9	79	6	1	Males	Dawqah	Wadi Qadid
0	0	0	0	0	0	0	0	0	0	0	0	0	1	10	73	6	1	Females		
0	0	0	0	0	0	0	0	0	0	0	0	0	1	9	30	5	1	Males	Milh Alshamalaa	Wadi Qadid
0	0	0	0	0	0	0	0	0	0	0	0	1	0	8	37	6	1	Females		
0	0	0	0	0	0	0	0	0	0	0	0	0	1	10	89	6	1	Males	Umm Aljiram	Umm Al Jorm
0	0	0	0	0	0	0	0	0	0	0	0	0	1	13	103	6	1	Females		
0	0	0	0	0	0	0	0	0	0	0	0	0	1	10	60	5	1	Males	Alfuji	Umm Al Jorm
0	0	0	0	0	0	0	0	0	0	0	0	0	0	0	0	0	0	Females		

Educational services at the populated area level

Primary school 1-2

Primary Quran memorization						Private primary						General primary						Gender	Populated area	Emirate or governorate or municipality
Number						Number						Number								
Rented buildings	Owned buildings	Teachers	Students	Classes	Schools	Rented buildings	Owned buildings	Teachers	Students	Classes	Schools	Rented buildings	Owned buildings	Teachers	Students	Classes	Schools			
0	0	0	0	0	0	0	0	0	0	0	0	0	1	10	46	6	1	Males	Alshaebuh	Al Khour
0	0	0	0	0	0	0	0	0	0	0	0	0	1	13	87	6	1	Females		
0	0	0	0	0	0	0	0	0	0	0	0	0	1	10	53	6	1	Males	Abwhlyfa Aljunubaa	Al Khour
0	0	0	0	0	0	0	0	0	0	0	0	1	0	13	31	6	1	Females		
0	0	0	0	0	0	0	0	0	0	0	0	0	0	0	0	0	0	Males	Alsamad	Barazha
0	0	0	0	0	0	0	0	0	0	0	0	0	1	10	86	6	1	Females		
0	0	0	0	0	0	0	0	0	0	0	0	0	1	14	38	6	1	Males	Jalil	Barazha
0	0	0	0	0	0	0	0	0	0	0	0	1	0	3	18	6	1	Females		
0	0	0	0	0	0	0	0	0	0	0	0	0	1	11	218	10	1	Males	Mawid	Barazha
0	0	0	0	0	0	0	0	0	0	0	0	0	1	9	72	6	1	Females		
0	0	0	0	0	0	0	0	0	0	0	0	0	0	0	0	0	0	Males	Sublul	Barazha
0	0	0	0	0	0	0	0	0	0	0	0	0	1	6	74	5	1	Females		
0	0	0	0	0	0	0	0	0	0	0	0	0	1	10	73	5	1	Males	Alsalim	Setarah
0	0	0	0	0	0	0	0	0	0	0	0	0	0	0	0	0	0	Females		
0	0	0	0	0	0	0	0	0	0	0	0	0	0	0	0	0	0	Males	Al'Abyar	Setarah
0	0	0	0	0	0	0	0	0	0	0	0	1	0	12	41	6	1	Females		
0	0	0	0	0	0	0	0	0	0	0	0	0	0	0	0	0	0	Males	Abwshhab	Setarah
0	0	0	0	0	0	0	0	0	0	0	0	1	0	10	10	6	1	Females		

Educational services at the populated area level

Primary school 1-2

Primary Quran memorization						Private primary						General primary						Gender	Populated area	Emirate or governorate or municipality
Number						Number						Number								
Rented buildings	Owned buildings	Teachers	Students	Classes	Schools	Rented buildings	Owned buildings	Teachers	Students	Classes	Schools	Rented buildings	Owned buildings	Teachers	Students	Classes	Schools			
0	0	0	0	0	0	0	0	0	0	0	0	0	1	8	31	6	1	Males	Aljaliluh	Setarah
0	0	0	0	0	0	0	0	0	0	0	0	0	1	8	37	6	1	Females		
0	0	0	0	0	0	0	0	0	0	0	0	0	1	9	36	6	1	Males	Hashash	Hashash
0	0	0	0	0	0	0	0	0	0	0	0	0	1	6	21	5	1	Females		
0	0	0	0	0	0	0	0	0	0	0	0	0	1	12	24	6	1	Males	Alsahm	As Sahm
0	0	0	0	0	0	0	0	0	0	0	0	0	1	9	80	5	1	Females		
0	0	0	0	0	0	0	0	0	0	0	0	0	1	13	71	5	1	Males	Alnakhil Al'Aqsaa	Al Nakhil
0	0	0	0	0	0	0	0	0	0	0	0	1	0	4	59	6	1	Females		
0	1	14	79	8	1	0	0	0	0	0	0	0	1	6	59	6	1	Males	Milh	Al Kamil
0	0	0	0	0	0	0	0	0	0	0	0	0	1	14	70	6	1	Females		
0	0	0	0	0	0	0	0	0	0	0	0	0	1	11	92	6	1	Males	Alkamil	Al Kamil
0	1	13	79	8	1	0	0	0	0	0	0	0	1	20	103	6	1	Females		
0	0	0	0	0	0	0	0	0	0	0	0	0	1	15	45	6	1	Males	Malh Alhamdyah	Al Kamil
0	0	0	0	0	0	0	0	0	0	0	0	0	0	0	0	0	0	Females		
0	0	0	0	0	0	0	0	0	0	0	0	0	0	0	0	0	0	Males	Albarak (Malh Alhumr)	Al Kamil
0	0	0	0	0	0	0	0	0	0	0	0	0	1	15	41	6	1	Females		
0	0	0	0	0	0	0	0	0	0	0	0	0	1	9	31	6	1	Males	Ar-Rahwah	Al Kamil
0	0	0	0	0	0	0	0	0	0	0	0	0	1	12	26	4	1	Females		

The sixteenth services guide 2017_Region Makkah Al Mukarramah

Educational services at the populated area level

Primary school 1-2

Primary Quran memorization						Private primary						General primary						Gender	Populated area	Emirate or governorate or municipality
Number						Number						Number								
Rented buildings	Owned buildings	Teachers	Students	Classes	Schools	Rented buildings	Owned buildings	Teachers	Students	Classes	Schools	Rented buildings	Owned buildings	Teachers	Students	Classes	Schools			
0	0	0	0	0	0	0	0	0	0	0	0	0	1	8	89	6	1	Males	Alqarya (Adeem)	Al Kamil
0	0	0	0	0	0	0	0	0	0	0	0	0	1	17	104	6	1	Females		
0	0	0	0	0	0	0	0	0	0	0	0	0	1	10	34	6	1	Males	Almuzarei (Al Nakheel)	Al Kamil
0	0	0	0	0	0	0	0	0	0	0	0	0	0	0	0	0	0	Females		
0	0	0	0	0	0	0	0	0	0	0	0	0	1	8	41	6	1	Males	Ad-Duwarah wa Al Jaw	Al Kamil
0	0	0	0	0	0	0	0	0	0	0	0	0	1	15	41	6	1	Females		
0	0	0	0	0	0	0	0	0	0	0	0	0	2	19	100	11	2	Males	Gharef At-Tarajemah	Al Ghoreif
0	0	0	0	0	0	0	0	0	0	0	0	0	0	0	0	0	0	Females		
0	0	0	0	0	0	0	0	0	0	0	0	0	1	10	26	6	1	Males	Taif	Al Ghoreif
0	0	0	0	0	0	0	0	0	0	0	0	0	0	0	0	0	0	Females		
0	0	0	0	0	0	0	0	0	0	0	0	0	0	0	0	0	0	Males	Al Muthnah (Ar-Reberyah Harah bin Nami)	Al Ghoreif
0	0	0	0	0	0	0	0	0	0	0	0	0	1	13	42	6	1	Females		
0	0	0	0	0	0	0	0	0	0	0	0	0	0	0	0	0	0	Males	Al Mudhah (Al Maranah)	Al Ghoreif
0	0	0	0	0	0	0	0	0	0	0	0	0	1	12	33	6	1	Females		
0	0	0	0	0	0	0	0	0	0	0	0	0	1	12	38	6	1	Males	Ash-Sharaa (Hurah Zarah)	Al-Harah
0	0	0	0	0	0	0	0	0	0	0	0	0	1	3	20	4	1	Females		
0	0	0	0	0	0	0	0	0	0	0	0	0	0	0	0	0	0	Males	Al Hafnah	Al-Harah
0	0	0	0	0	0	0	0	0	0	0	0	0	1	10	26	6	1	Females		

Educational services at the populated area level

Primary school 1-2

Primary Quran memorization						Private primary						General primary						Gender	Populated area	Emirate or governorate or municipality
Number						Number						Number								
Rented buildings	Owned buildings	Teachers	Students	Classes	Schools	Rented buildings	Owned buildings	Teachers	Students	Classes	Schools	Rented buildings	Owned buildings	Teachers	Students	Classes	Schools			
0	0	0	0	0	0	0	0	0	0	0	0	0	1	7	31	5	1	Males	Mashreq	Al-Harah
0	0	0	0	0	0	0	0	0	0	0	0	0	0	0	0	0	0	Females		
0	0	0	0	0	0	0	0	0	0	0	0	0	1	4	46	6	1	Males	Al Qaar Al Aala	Al Qour
0	0	0	0	0	0	0	0	0	0	0	0	0	1	10	46	5	1	Females		
0	0	0	0	0	0	0	0	0	0	0	0	0	0	0	0	0	0	Males	Al Ayba Al Wusta	Al Qour
0	0	0	0	0	0	0	0	0	0	0	0	0	1	10	43	6	1	Females		
0	0	0	0	0	0	0	0	0	0	0	0	0	1	10	58	6	1	Males	Ad-Duhalah	Al Hano
0	0	0	0	0	0	0	0	0	0	0	0	0	1	12	35	6	1	Females		
0	1	20	213	14	1	1	0	20	142	10	1	0	6	84	983	51	6	Males	Al-Khurma	Al Khurmah
0	1	23	263	12	1	0	0	0	0	0	0	3	6	138	1228	70	9	Females		
0	0	0	0	0	0	0	0	0	0	0	0	0	0	0	0	0	0	Males	Al Wat'a	Al Khurmah
0	0	0	0	0	0	0	0	0	0	0	0	1	0	12	72	6	1	Females		
0	0	0	0	0	0	0	0	0	0	0	0	0	1	10	75	6	1	Males	As-Sulaymya	Al Khurmah
0	0	0	0	0	0	0	0	0	0	0	0	0	1	13	58	6	1	Females		
0	0	0	0	0	0	0	0	0	0	0	0	0	1	8	60	6	1	Males	Abo Jumaydah	Al Khurmah
0	0	0	0	0	0	0	0	0	0	0	0	0	1	11	59	6	1	Females		
0	0	0	0	0	0	0	0	0	0	0	0	0	1	8	33	6	1	Males	Jabar As-Salam	Al Khurmah
0	0	0	0	0	0	0	0	0	0	0	0	0	1	15	30	6	1	Females		

Educational services at the populated area level

Primary school 1-2

Primary Quran memorization						Private primary						General primary						Gender	Populated area	Emirate or governorate or municipality
Number						Number						Number								
Rented buildings	Owned buildings	Teachers	Students	Classes	Schools	Rented buildings	Owned buildings	Teachers	Students	Classes	Schools	Rented buildings	Owned buildings	Teachers	Students	Classes	Schools			
0	0	0	0	0	0	0	0	0	0	0	0	0	1	9	43	6	1	Males	Jabar Al Hajaf	Al Khurmah
0	0	0	0	0	0	0	0	0	0	0	0	1	0	9	30	6	1	Females		
0	0	0	0	0	0	0	0	0	0	0	0	0	0	0	0	0	0	Males	Ghuthah	Al Khurmah
0	0	0	0	0	0	0	0	0	0	0	0	0	1	30	218	22	1	Females		
0	0	0	0	0	0	0	0	0	0	0	0	0	1	11	62	6	1	Males	Al Hujair Ash-Shamali	Abu Marwa
0	0	0	0	0	0	0	0	0	0	0	0	1	0	9	55	6	1	Females		
0	0	0	0	0	0	0	0	0	0	0	0	1	0	16	145	18	1	Males	Zarqan (Kutayfan)	Abu Marwa
0	0	0	0	0	0	0	0	0	0	0	0	0	0	0	0	0	0	Females		
0	0	0	0	0	0	0	0	0	0	0	0	0	1	11	119	8	1	Males	Al Ghoreif	Al Ghoreif
0	0	0	0	0	0	0	0	0	0	0	0	0	1	19	163	9	1	Females		
0	0	0	0	0	0	0	0	0	0	0	0	0	1	9	68	6	1	Males	Al Orayqet	Al Ghoreif
0	0	0	0	0	0	0	0	0	0	0	0	1	0	10	53	6	1	Females		
0	0	0	0	0	0	0	0	0	0	0	0	0	1	9	57	6	1	Males	Ash-Sharfyah	Al Ghoreif
0	0	0	0	0	0	0	0	0	0	0	0	0	1	12	59	6	1	Females		
0	0	0	0	0	0	0	0	0	0	0	0	0	0	0	0	0	0	Males	Az-Zarb	Al Ghoreif
0	0	0	0	0	0	0	0	0	0	0	0	0	1	9	66	6	1	Females		
0	0	0	0	0	0	0	0	0	0	0	0	0	1	8	31	6	1	Males	Dhalim	Dhalim
0	0	0	0	0	0	0	0	0	0	0	0	0	1	9	46	6	1	Females		

Educational services at the populated area level

Primary school 1-2

Primary Quran memorization						Private primary						General primary						Gender	Populated area	Emirate or governorate or municipality
Number						Number						Number								
Rented buildings	Owned buildings	Teachers	Students	Classes	Schools	Rented buildings	Owned buildings	Teachers	Students	Classes	Schools	Rented buildings	Owned buildings	Teachers	Students	Classes	Schools			
0	0	0	0	0	0	0	0	0	0	0	0	0	1	8	23	6	1	Males	Al Jawhriyah (Al Khubaraa)	Al Khobara'
0	0	0	0	0	0	0	0	0	0	0	0	0	0	0	0	0	0	Females		
0	1	17	130	12	1	1	0	11	99	8	1	0	5	70	996	45	5	Males	Ranyah	Ranyah
0	1	22	209	14	1	0	0	0	0	0	0	3	5	105	1103	55	8	Females		
0	0	0	0	0	0	0	0	0	0	0	0	0	1	3	9	5	1	Males	Shuaib Ash-Shaaran school	Ranyah
0	0	0	0	0	0	0	0	0	0	0	0	0	0	0	0	0	0	Females		
0	0	0	0	0	0	0	0	0	0	0	0	0	1	9	109	6	1	Males	Ar-Rubadah	Ranyah
0	0	0	0	0	0	0	0	0	0	0	0	0	0	0	0	0	0	Females		
0	0	0	0	0	0	0	0	0	0	0	0	0	1	14	133	6	1	Males	Al Amaer	Ranyah
0	0	0	0	0	0	0	0	0	0	0	0	0	1	19	158	9	1	Females		
0	0	0	0	0	0	0	0	0	0	0	0	0	1	10	103	6	1	Males	Alharf	Ranyah
0	0	0	0	0	0	0	0	0	0	0	0	0	1	13	95	7	1	Females		
0	0	0	0	0	0	0	0	0	0	0	0	0	1	11	179	7	1	Males	Ad-Daram	Ranyah
0	0	0	0	0	0	0	0	0	0	0	0	0	1	17	189	11	1	Females		
0	0	0	0	0	0	0	0	0	0	0	0	1	0	5	63	6	1	Males	Al Othaiti	Ranyah
0	0	0	0	0	0	0	0	0	0	0	0	1	0	11	46	6	1	Females		
0	0	0	0	0	0	0	0	0	0	0	0	0	1	8	144	6	1	Males	Ad-Dar Al Bayda'a	Ranyah
0	0	0	0	0	0	0	0	0	0	0	0	1	0	16	188	9	1	Females		

Educational services at the populated area level

Primary school 1-2

Primary Quran memorization						Private primary						General primary						Gender	Populated area	Emirate or governorate or municipality
Number						Number						Number								
Rented buildings	Owned buildings	Teachers	Students	Classes	Schools	Rented buildings	Owned buildings	Teachers	Students	Classes	Schools	Rented buildings	Owned buildings	Teachers	Students	Classes	Schools			
0	0	0	0	0	0	0	0	0	0	0	0	0	1	9	99	6	1	Males	Al Uwaila	Al Uwaila
0	0	0	0	0	0	0	0	0	0	0	0	0	1	13	90	6	1	Females		
0	1	8	51	7	1	0	0	0	0	0	0	0	1	11	75	6	1	Males	Al Amlah	Al Almah
0	0	0	0	0	0	0	0	0	0	0	0	0	1	9	162	7	1	Females		
0	0	0	0	0	0	0	0	0	0	0	0	0	1	9	102	4	1	Males	An-Naghr	Al Almah
0	0	0	0	0	0	0	0	0	0	0	0	0	1	11	98	6	1	Females		
0	0	0	0	0	0	0	0	0	0	0	0	0	1	12	81	6	1	Males	Al Hujrah	Al Almah
0	0	0	0	0	0	0	0	0	0	0	0	0	1	12	73	6	1	Females		
0	0	0	0	0	0	0	0	0	0	0	0	0	1	10	16	6	1	Males	Raghwah	Warsha
0	0	0	0	0	0	0	0	0	0	0	0	0	0	0	0	0	0	Females		
0	0	0	0	0	0	0	0	0	0	0	0	0	1	7	52	6	1	Males	Al-Ghafa	Al-Ghafa
0	0	0	0	0	0	0	0	0	0	0	0	0	1	9	69	6	1	Females		
0	0	0	0	0	0	0	0	0	0	0	0	0	1	8	15	6	1	Males	Hijrah Ghaib	Al-Ghafa
0	0	0	0	0	0	0	0	0	0	0	0	1	0	10	12	6	1	Females		
0	0	0	0	0	0	0	0	0	0	0	0	0	1	8	136	6	1	Males	Al Mekhdar	Al Uferiah
0	0	0	0	0	0	0	0	0	0	0	0	1	0	10	126	6	1	Females		
0	0	0	0	0	0	0	0	0	0	0	0	1	0	7	18	6	1	Males	Abo Malih	Al Uferiah
0	0	0	0	0	0	0	0	0	0	0	0	0	0	0	0	0	0	Females		

Educational services at the populated area level

Primary school 1-2

Primary Quran memorization						Private primary						General primary						Gender	Populated area	Emirate or governorate or municipality
Number						Number						Number								
Rented buildings	Owned buildings	Teachers	Students	Classes	Schools	Rented buildings	Owned buildings	Teachers	Students	Classes	Schools	Rented buildings	Owned buildings	Teachers	Students	Classes	Schools			
0	0	0	0	0	0	0	0	0	0	0	0	0	1	10	39	6	1	Males	Khadan	Khadan
0	0	0	0	0	0	0	0	0	0	0	0	1	0	12	46	6	1	Females		
0	1	16	176	11	1	1	0	19	188	11	1	0	5	59	1019	43	5	Males	Turayah	Turubah
0	1	12	107	8	1	0	1	11	40	6	1	0	6	103	1293	57	6	Females		
0	0	0	0	0	0	0	0	0	0	0	0	0	1	6	26	6	1	Males	Ad-Dayra	Turubah
0	0	0	0	0	0	0	0	0	0	0	0	0	0	0	0	0	0	Females		
0	0	0	0	0	0	0	0	0	0	0	0	0	1	6	120	6	1	Males	Al Haeriah	Turubah
0	0	0	0	0	0	0	0	0	0	0	0	0	2	22	126	12	2	Females		
0	0	0	0	0	0	0	0	0	0	0	0	0	1	8	36	6	1	Males	As-Sardi	Turubah
0	0	0	0	0	0	0	0	0	0	0	0	1	0	12	52	6	1	Females		
0	0	0	0	0	0	0	0	0	0	0	0	0	1	8	43	6	1	Males	Asmaa	Turubah
0	0	0	0	0	0	0	0	0	0	0	0	0	1	11	35	6	1	Females		
0	0	0	0	0	0	0	0	0	0	0	0	0	1	7	45	6	1	Males	Ar-Ruba'	Turubah
0	0	0	0	0	0	0	0	0	0	0	0	0	1	3	23	2	1	Females		
0	0	0	0	0	0	0	0	0	0	0	0	0	1	7	169	6	1	Males	Haradah Al-Sufli	Turubah
0	0	0	0	0	0	0	0	0	0	0	0	1	0	7	104	6	1	Females		
0	0	0	0	0	0	0	0	0	0	0	0	0	1	4	33	6	1	Males	Al Qawamah	Al Quma
0	0	0	0	0	0	0	0	0	0	0	0	1	0	3	29	6	1	Females		

Educational services at the populated area level

Primary school 1-2

Primary Quran memorization						Private primary						General primary						Gender	Populated area	Emirate or governorate or municipality
Number						Number						Number								
Rented buildings	Owned buildings	Teachers	Students	Classes	Schools	Rented buildings	Owned buildings	Teachers	Students	Classes	Schools	Rented buildings	Owned buildings	Teachers	Students	Classes	Schools			
0	0	0	0	0	0	0	0	0	0	0	0	0	1	11	133	7	1	Males	Al Hashraj	Al Hashraj
0	0	0	0	0	0	0	0	0	0	0	0	0	1	9	121	5	1	Females		
0	0	0	0	0	0	0	0	0	0	0	0	0	1	9	159	8	1	Males	Sha'r	Sha'r
0	0	0	0	0	0	0	0	0	0	0	0	0	1	8	152	6	1	Females		
0	0	0	0	0	0	0	0	0	0	0	0	0	0	0	0	0	0	Males	Al Aasla	Al Aasla
0	0	0	0	0	0	0	0	0	0	0	0	0	1	9	31	6	1	Females		
0	1	3	31	6	1	0	0	0	0	0	0	0	1	11	93	6	1	Males	Alerqain	Alerqain
0	0	0	0	0	0	0	0	0	0	0	0	0	1	10	129	6	1	Females		
0	0	0	0	0	0	0	0	0	0	0	0	1	0	8	30	6	1	Males	Al Abisyah	Alerqain
0	0	0	0	0	0	0	0	0	0	0	0	0	0	0	0	0	0	Females		
0	0	0	0	0	0	0	0	0	0	0	0	0	1	9	70	6	1	Males	Al-Alba	Al-Alba
0	0	0	0	0	0	0	0	0	0	0	0	0	1	10	58	6	1	Females		
0	0	0	0	0	0	0	0	0	0	0	0	0	1	13	140	6	1	Males	Al Khalidyyah	Al Khalidyyah
0	0	0	0	0	0	0	0	0	0	0	0	1	1	17	100	10	2	Females		
0	0	0	0	0	0	0	0	0	0	0	0	0	1	10	80	6	1	Males	Al Elawa	Al-Elwa
0	0	0	0	0	0	0	0	0	0	0	0	0	1	12	53	6	1	Females		
0	1	23	288	12	1	0	0	0	0	0	0	8	3	227	2898	131	11	Males	Bahra	Bahrah
0	1	17	131	8	1	0	0	0	0	0	0	4	7	302	4193	155	11	Females		

Educational services at the populated area level

Primary school 1-2

Primary Quran memorization						Private primary						General primary						Gender	Populated area	Emirate or governorate or municipality
Number						Number						Number								
Rented buildings	Owned buildings	Teachers	Students	Classes	Schools	Rented buildings	Owned buildings	Teachers	Students	Classes	Schools	Rented buildings	Owned buildings	Teachers	Students	Classes	Schools			
0	0	0	0	0	0	0	0	0	0	0	0	1	0	12	95	6	1	Males	An-Nuqtah Al Baydaa (Al Huthayfat)	Bahrah
0	0	0	0	0	0	0	0	0	0	0	0	0	0	0	0	0	0	Females		
0	0	0	0	0	0	0	0	0	0	0	0	0	1	12	101	6	1	Males	Az-Zulal	Bahrah
0	0	0	0	0	0	0	0	0	0	0	0	0	1	13	77	6	1	Females		
0	0	0	0	0	0	0	0	0	0	0	0	1	0	9	64	6	1	Males	Al Khadraa	Ash Shuaybah
0	0	0	0	0	0	0	0	0	0	0	0	0	1	8	60	6	1	Females		
0	0	0	0	0	0	0	0	0	0	0	0	0	1	13	180	9	1	Males	At-Tahlyah	Ash Shuaybah
0	0	0	0	0	0	0	0	0	0	0	0	0	1	9	180	7	1	Females		
0	1	3	130	8	1	0	0	0	0	0	0	0	0	0	0	0	0	Males	Al Kharqaa	Ash Shuaybah
0	1	11	100	7	1	0	0	0	0	0	0	0	0	0	0	0	0	Females		
0	0	0	0	0	0	0	0	0	0	0	0	0	1	7	72	6	1	Males	Om Az-Zallah	Dafaq
0	1	11	51	7	1	0	0	0	0	0	0	0	0	0	0	0	0	Females		
0	1	17	211	11	1	0	0	0	0	0	0	0	0	0	0	0	0	Males	Wadi Adam (Al Malhaa)	Dafaq
0	1	10	163	9	1	0	0	0	0	0	0	0	0	0	0	0	0	Females		
0	0	0	0	0	0	0	0	0	0	0	0	1	0	6	21	6	1	Males	Hawyat Tuhamah	Dafaq
0	0	0	0	0	0	0	0	0	0	0	0	0	1	4	17	6	1	Females		
0	0	0	0	0	0	0	0	0	0	0	0	0	1	8	87	6	1	Males	Al Baydaa	Al Bidha
0	0	0	0	0	0	0	0	0	0	0	0	0	1	9	37	5	1	Females		

Educational services at the populated area level

Primary school 1-2

Primary Quran memorization						Private primary						General primary						Gender	Populated area	Emirate or governorate or municipality
Number						Number						Number								
Rented buildings	Owned buildings	Teachers	Students	Classes	Schools	Rented buildings	Owned buildings	Teachers	Students	Classes	Schools	Rented buildings	Owned buildings	Teachers	Students	Classes	Schools			
0	0	0	0	0	0	0	0	0	0	0	0	0	0	0	0	0	0	Males	As-Sahwah	Al Bidha
0	1	11	91	8	1	0	0	0	0	0	0	0	0	0	0	0	0	Females		
0	0	0	0	0	0	0	0	0	0	0	0	0	1	10	87	6	1	Males	Umm Ar-Rakah	Umm Ar Rakah
0	0	0	0	0	0	0	0	0	0	0	0	0	1	10	62	6	1	Females		
0	0	0	0	0	0	0	0	0	0	0	0	0	1	12	168	5	1	Males	Om Dawha	Umm Ar Rakah
0	0	0	0	0	0	0	0	0	0	0	0	0	0	0	0	0	0	Females		
0	0	0	0	0	0	0	0	0	0	0	0	0	1	9	188	8	1	Males	Wadi Malkan	Umm Ar Rakah
0	0	0	0	0	0	0	0	0	0	0	0	0	1	11	191	7	1	Females		
0	0	0	0	0	0	0	0	0	0	0	0	0	0	0	0	0	0	Males	Al Khuut village	Umm Ar Rakah
0	0	0	0	0	0	0	0	0	0	0	0	0	1	10	84	6	1	Females		
0	1	13	111	8	1	0	0	0	0	0	0	0	2	28	264	14	2	Males	Al Muwayh	Al Muwayh
1	0	15	89	8	1	0	0	0	0	0	0	1	1	34	350	18	2	Females		
0	0	0	0	0	0	0	0	0	0	0	0	0	1	16	128	6	1	Males	Dholm	Dholm
0	0	0	0	0	0	0	0	0	0	0	0	0	2	22	205	12	2	Females		
0	0	0	0	0	0	0	0	0	0	0	0	0	1	7	17	6	1	Males	Al Hufayrah	Dholm
0	0	0	0	0	0	0	0	0	0	0	0	1	0	10	20	6	1	Females		
0	0	0	0	0	0	0	0	0	0	0	0	0	2	15	50	11	2	Males	Al Azizyah (Ar-Rutabyah)	Dholm
0	0	0	0	0	0	0	0	0	0	0	0	1	0	10	11	5	1	Females		

Educational services at the populated area level

Primary school 1-2

Primary Quran memorization						Private primary						General primary						Gender	Populated area	Emirate or governorate or municipality
Number						Number						Number								
Rented buildings	Owned buildings	Teachers	Students	Classes	Schools	Rented buildings	Owned buildings	Teachers	Students	Classes	Schools	Rented buildings	Owned buildings	Teachers	Students	Classes	Schools			
0	0	0	0	0	0	0	0	0	0	0	0	0	1	13	137	6	1	Males	Radwan	Radwan
0	0	0	0	0	0	0	0	0	0	0	0	0	1	7	152	6	1	Females		
0	0	0	0	0	0	0	0	0	0	0	0	1	0	6	11	6	1	Males	As-Sulaiman	Radwan
0	0	0	0	0	0	0	0	0	0	0	0	1	0	4	4	5	1	Females		
0	0	0	0	0	0	0	0	0	0	0	0	0	1	11	96	6	1	Males	Hafr Kashab	Al Hufr
0	0	0	0	0	0	0	0	0	0	0	0	0	1	11	111	6	1	Females		
0	0	0	0	0	0	0	0	0	0	0	0	0	1	10	31	6	1	Males	Shaneef headquarters	Al Hufr
0	0	0	0	0	0	0	0	0	0	0	0	0	0	0	0	0	0	Females		
0	1	7	76	8	1	0	0	0	0	0	0	0	1	14	124	6	1	Males	Namran	Al Hufr
0	0	0	0	0	0	0	0	0	0	0	0	0	1	12	226	9	1	Females		
0	0	0	0	0	0	0	0	0	0	0	0	0	1	9	75	6	1	Males	Doghaibejah	Doghaibejah
0	0	0	0	0	0	0	0	0	0	0	0	0	1	11	101	6	1	Females		
0	0	0	0	0	0	0	0	0	0	0	0	0	1	8	127	6	1	Males	Maran	Maran
0	0	0	0	0	0	0	0	0	0	0	0	0	1	13	166	6	1	Females		
0	0	0	0	0	0	0	0	0	0	0	0	0	1	4	3	3	1	Males	Al Bahra	Al Bahra
0	0	0	0	0	0	0	0	0	0	0	0	0	0	0	0	0	0	Females		
0	0	0	0	0	0	0	0	0	0	0	0	0	1	7	44	6	1	Males	Badaei Jaber	Al Bahra
0	0	0	0	0	0	0	0	0	0	0	0	1	0	4	12	4	1	Females		

Educational services at the populated area level

Primary school 1-2

Primary Quran memorization						Private primary						General primary						Gender	Populated area	Emirate or governorate or municipality
Number						Number						Number								
Rented buildings	Owned buildings	Teachers	Students	Classes	Schools	Rented buildings	Owned buildings	Teachers	Students	Classes	Schools	Rented buildings	Owned buildings	Teachers	Students	Classes	Schools			
0	0	0	0	0	0	0	0	0	0	0	0	0	0	0	0	0	0	Males	Al Hafnah, Ar-Rumaithah	Al Bahra
0	0	0	0	0	0	0	0	0	0	0	0	1	0	11	17	6	1	Females		
0	0	0	0	0	0	0	0	0	0	0	0	0	1	5	27	5	1	Males	Al Ola (Al Badryah)	Al Bahra
0	0	0	0	0	0	0	0	0	0	0	0	1	0	7	51	6	1	Females		
0	0	0	0	0	0	0	0	0	0	0	0	1	0	7	10	5	1	Males	Mishash Al Tarf	Mishash Al Tarf
0	0	0	0	0	0	0	0	0	0	0	0	0	0	0	0	0	0	Females		
0	0	0	0	0	0	0	0	0	0	0	0	0	1	9	20	6	1	Males	Al Rofaya'	Al Rofaya'
0	0	0	0	0	0	0	0	0	0	0	0	1	0	7	19	5	1	Females		
0	0	0	0	0	0	0	0	0	0	0	0	1	0	8	8	4	1	Males	Ar-Ruwaylah (As-Sahluj)	Al Roeliah Al Sahlouj
0	0	0	0	0	0	0	0	0	0	0	0	1	0	9	7	4	1	Females		
0	1	9	121	8	1	0	0	0	0	0	0	1	2	33	186	18	3	Males	Umm Al Doum	Umm Al Doum
1	0	13	48	8	1	0	0	0	0	0	0	1	1	22	217	12	2	Females		
0	0	0	0	0	0	0	0	0	0	0	0	1	0	6	16	6	1	Males	Ar-Raknah	Ar Rakna
0	0	0	0	0	0	0	0	0	0	0	0	1	0	4	18	5	1	Females		
0	0	0	0	0	0	0	0	0	0	0	0	0	1	4	21	5	1	Males	Al Mozera'ah	Al Mozera'ah
0	0	0	0	0	0	0	0	0	0	0	0	0	1	7	28	6	1	Females		
0	0	0	0	0	0	0	0	0	0	0	0	0	1	9	44	6	1	Males	Haylan (Beshr Ibn Nayman)	Al Mozera'ah
0	0	0	0	0	0	0	0	0	0	0	0	0	1	10	58	5	1	Females		

Educational services at the populated area level

Primary school 1-2

Primary Quran memorization						Private primary						General primary						Gender	Populated area	Emirate or governorate or municipality
Number						Number						Number								
Rented buildings	Owned buildings	Teachers	Students	Classes	Schools	Rented buildings	Owned buildings	Teachers	Students	Classes	Schools	Rented buildings	Owned buildings	Teachers	Students	Classes	Schools			
0	0	0	0	0	0	0	0	0	0	0	0	0	1	12	32	6	1	Males	Al Nassaeyf	Al Nassaeyf
0	0	0	0	0	0	0	0	0	0	0	0	1	0	13	33	6	1	Females		
0	0	0	0	0	0	0	0	0	0	0	0	1	3	40	152	24	4	Males	Maysan	Maysan
0	1	10	26	8	1	0	0	0	0	0	0	0	3	33	112	18	3	Females		
0	0	0	0	0	0	0	0	0	0	0	0	0	1	11	37	5	1	Males	Wadi Mathan	Maysan
0	0	0	0	0	0	0	0	0	0	0	0	1	0	12	31	6	1	Females		
0	0	0	0	0	0	0	0	0	0	0	0	0	1	6	26	6	1	Males	Al Murayfaq	Maysan
0	0	0	0	0	0	0	0	0	0	0	0	0	1	10	25	6	1	Females		
0	0	0	0	0	0	0	0	0	0	0	0	0	1	5	21	5	1	Males	Shedanah	Maysan
0	0	0	0	0	0	0	0	0	0	0	0	0	1	7	6	2	1	Females		
0	0	0	0	0	0	0	0	0	0	0	0	0	1	4	14	5	1	Males	As-Sad	Maysan
0	0	0	0	0	0	0	0	0	0	0	0	0	0	0	0	0	0	Females		
0	0	0	0	0	0	0	0	0	0	0	0	0	1	8	27	5	1	Males	Ash-Shabashbah	Maysan
0	0	0	0	0	0	0	0	0	0	0	0	0	1	14	33	6	1	Females		
0	0	0	0	0	0	0	0	0	0	0	0	0	1	8	18	5	1	Males	Al Khadraa	Maysan
0	0	0	0	0	0	0	0	0	0	0	0	0	0	0	0	0	0	Females		
0	0	0	0	0	0	0	0	0	0	0	0	0	1	5	8	4	1	Males	Hurayzah (Al Halasah)	Maysan
0	0	0	0	0	0	0	0	0	0	0	0	0	1	7	32	6	1	Females		

Educational services at the populated area level

Primary school 1-2

Primary Quran memorization						Private primary						General primary						Gender	Populated area	Emirate or governorate or municipality
Number						Number						Number								
Rented buildings	Owned buildings	Teachers	Students	Classes	Schools	Rented buildings	Owned buildings	Teachers	Students	Classes	Schools	Rented buildings	Owned buildings	Teachers	Students	Classes	Schools			
0	0	0	0	0	0	0	0	0	0	0	0	0	1	13	56	6	1	Males	Al Munadeh	Maysan
0	0	0	0	0	0	0	0	0	0	0	0	0	1	13	52	6	1	Females		
0	0	0	0	0	0	0	0	0	0	0	0	0	1	7	41	5	1	Males	Al Hamah	Maysan
0	0	0	0	0	0	0	0	0	0	0	0	1	0	15	40	6	1	Females		
1	0	10	134	6	1	0	0	0	0	0	0	0	2	25	257	12	2	Males	As-Sahan	Bani Sa'd
0	1	15	79	8	1	0	0	0	0	0	0	0	0	0	0	0	0	Females		
0	0	0	0	0	0	0	0	0	0	0	0	0	1	10	35	6	1	Males	Ad-Dar Al Hamraa	Bani Sa'd
0	0	0	0	0	0	0	0	0	0	0	0	0	1	9	25	6	1	Females		
0	0	0	0	0	0	0	0	0	0	0	0	0	1	8	11	4	1	Males	Al Awsaa (Ash-Shuhabah)	Bani Sa'd
0	0	0	0	0	0	0	0	0	0	0	0	0	1	10	18	4	1	Females		
0	0	0	0	0	0	0	0	0	0	0	0	0	1	9	20	6	1	Males	As-Sabkhah	Bani Sa'd
0	0	0	0	0	0	0	0	0	0	0	0	0	1	5	20	6	1	Females		
0	0	0	0	0	0	0	0	0	0	0	0	0	1	9	33	6	1	Males	As-Sanei	Bani Sa'd
0	0	0	0	0	0	0	0	0	0	0	0	0	0	0	0	0	0	Females		
0	0	0	0	0	0	0	0	0	0	0	0	0	0	0	0	0	0	Males	Ash-Shaaryah	Bani Sa'd
0	0	0	0	0	0	0	0	0	0	0	0	0	1	7	7	2	1	Females		
0	0	0	0	0	0	0	0	0	0	0	0	0	1	12	41	5	1	Males	At-Taflan	Bani Sa'd
0	0	0	0	0	0	0	0	0	0	0	0	0	1	12	35	6	1	Females		

Educational services at the populated area level

Primary school 1-2

Primary Quran memorization						Private primary						General primary						Gender	Populated area	Emirate or governorate or municipality
Number						Number						Number								
Rented buildings	Owned buildings	Teachers	Students	Classes	Schools	Rented buildings	Owned buildings	Teachers	Students	Classes	Schools	Rented buildings	Owned buildings	Teachers	Students	Classes	Schools			
0	0	0	0	0	0	0	0	0	0	0	0	1	0	12	62	6	1	Males	Al Jawman	Alqarei Bani Malik
0	0	0	0	0	0	0	0	0	0	0	0	0	0	0	0	0	0	Females		
0	0	0	0	0	0	0	0	0	0	0	0	0	0	0	0	0	0	Males	Al Khadaren	Alqarei Bani Malik
0	0	0	0	0	0	0	0	0	0	0	0	1	0	8	51	6	1	Females		
0	0	0	0	0	0	0	0	0	0	0	0	0	1	9	48	6	1	Males	Al Qudah	Alqarei Bani Malik
0	0	0	0	0	0	0	0	0	0	0	0	0	1	13	68	6	1	Females		
0	0	0	0	0	0	0	0	0	0	0	0	0	0	0	0	0	0	Males	As-Safh	Alqarei Bani Malik
0	0	0	0	0	0	0	0	0	0	0	0	1	0	8	14	5	1	Females		
0	0	0	0	0	0	0	0	0	0	0	0	0	1	6	10	5	1	Males	Ash-Shuban (Al Hufrah)	Alqarei Bani Malik
0	0	0	0	0	0	0	0	0	0	0	0	0	0	0	0	0	0	Females		
0	0	0	0	0	0	0	0	0	0	0	0	0	0	0	0	0	0	Males	Al Ghalyah	Alqarei Bani Malik
0	0	0	0	0	0	0	0	0	0	0	0	1	0	4	35	5	1	Females		
0	0	0	0	0	0	0	0	0	0	0	0	0	1	10	41	6	1	Males	Al Marwah	Alqarei Bani Malik
0	0	0	0	0	0	0	0	0	0	0	0	0	0	0	0	0	0	Females		
0	0	0	0	0	0	0	0	0	0	0	0	0	1	12	26	6	1	Males	Al Ahlaf	Alqarei Bani Malik
0	0	0	0	0	0	0	0	0	0	0	0	1	0	8	25	6	1	Females		
0	0	0	0	0	0	0	0	0	0	0	0	1	0	7	12	5	1	Males	Al Qara	Alqarei Bani Malik
0	0	0	0	0	0	0	0	0	0	0	0	0	0	0	0	0	0	Females		

Educational services at the populated area level

Primary school 1-2

Primary Quran memorization						Private primary						General primary						Gender	Populated area	Emirate or governorate or municipality
Number						Number						Number								
Rented buildings	Owned buildings	Teachers	Students	Classes	Schools	Rented buildings	Owned buildings	Teachers	Students	Classes	Schools	Rented buildings	Owned buildings	Teachers	Students	Classes	Schools			
0	0	0	0	0	0	0	0	0	0	0	0	0	1	8	18	6	1	Males	Al Atalah	Alqarei Bani Malik
0	0	0	0	0	0	0	0	0	0	0	0	0	0	0	0	0	0	Females		
0	0	0	0	0	0	0	0	0	0	0	0	0	0	0	0	0	0	Males	Rumah (Al Qalaa)	Alqarei Bani Malik
0	0	0	0	0	0	0	0	0	0	0	0	0	1	6	20	6	1	Females		
0	1	10	33	5	1	0	0	0	0	0	0	1	1	38	511	19	2	Males	Tareuh Thaqif	Thaqif
0	0	0	0	0	0	0	0	0	0	0	0	0	1	12	105	6	1	Females		
0	0	0	0	0	0	0	0	0	0	0	0	0	0	0	0	0	0	Males	Serar	Thaqif
0	0	0	0	0	0	0	0	0	0	0	0	0	1	10	59	6	1	Females		
0	0	0	0	0	0	0	0	0	0	0	0	0	1	11	51	6	1	Males	Almjardh	Thaqif
0	0	0	0	0	0	0	0	0	0	0	0	0	0	0	0	0	0	Females		
0	0	0	0	0	0	0	0	0	0	0	0	0	1	10	50	6	1	Males	Al Khalas	Thaqif
0	0	0	0	0	0	0	0	0	0	0	0	1	0	3	6	6	1	Females		
0	0	0	0	0	0	0	0	0	0	0	0	1	0	3	8	5	1	Males	Al Huda	Thaqif
0	0	0	0	0	0	0	0	0	0	0	0	0	0	0	0	0	0	Females		
0	0	0	0	0	0	0	0	0	0	0	0	0	0	0	0	0	0	Males	Qaha wa Ash-Shabaeen	Thaqif
0	0	0	0	0	0	0	0	0	0	0	0	0	1	14	40	7	1	Females		
0	0	0	0	0	0	0	0	0	0	0	0	0	1	7	31	5	1	Males	Al Emar	Thaqif
0	0	0	0	0	0	0	0	0	0	0	0	1	0	8	23	6	1	Females		

Educational services at the populated area level

Primary school 1-2

Primary Quran memorization						Private primary						General primary						Gender	Populated area	Emirate or governorate or municipality
Number						Number						Number								
Rented buildings	Owned buildings	Teachers	Students	Classes	Schools	Rented buildings	Owned buildings	Teachers	Students	Classes	Schools	Rented buildings	Owned buildings	Teachers	Students	Classes	Schools			
0	1	12	35	7	1	0	0	0	0	0	0	0	1	12	87	6	1	Males	Hedad wa Al Hasabah	Hadad Bani Malik
0	1	15	61	8	1	0	0	0	0	0	0	0	1	11	81	6	1	Females		
0	0	0	0	0	0	0	0	0	0	0	0	1	0	8	22	5	1	Males	Al Muthnah	Hadad Bani Malik
0	0	0	0	0	0	0	0	0	0	0	0	0	1	5	29	6	1	Females		
0	0	0	0	0	0	0	0	0	0	0	0	1	0	5	40	6	1	Males	Al Husna	Hadad Bani Malik
0	0	0	0	0	0	0	0	0	0	0	0	0	0	0	0	0	0	Females		
0	0	0	0	0	0	0	0	0	0	0	0	0	1	25	153	35	1	Males	Al Jazyah	Hadad Bani Malik
0	0	0	0	0	0	0	0	0	0	0	0	0	0	0	0	0	0	Females		
0	0	0	0	0	0	0	0	0	0	0	0	0	0	0	0	0	0	Males	Ad-Dabaah	Hadad Bani Malik
0	0	0	0	0	0	0	0	0	0	0	0	0	1	2	10	5	1	Females		
0	0	0	0	0	0	0	0	0	0	0	0	0	1	6	26	6	1	Males	Al Ashman	Hadad Bani Malik
0	0	0	0	0	0	0	0	0	0	0	0	0	0	0	0	0	0	Females		
0	0	0	0	0	0	0	0	0	0	0	0	0	0	0	0	0	0	Males	Hudayb Abbas	Hadad Bani Malik
0	0	0	0	0	0	0	0	0	0	0	0	1	0	7	8	5	1	Females		
0	0	0	0	0	0	0	0	0	0	0	0	0	1	10	29	5	1	Males	Al Futaymah	Hadad Bani Malik
0	0	0	0	0	0	0	0	0	0	0	0	0	1	10	30	6	1	Females		
0	0	0	0	0	0	0	0	0	0	0	0	0	1	6	94	6	1	Males	Sayyadah	Hadad Bani Malik
0	0	0	0	0	0	0	0	0	0	0	0	0	1	11	96	6	1	Females		

Educational services at the populated area level

Primary school 1-2

Primary Quran memorization						Private primary						General primary						Gender	Populated area	Emirate or governorate or municipality
Number						Number						Number								
Rented buildings	Owned buildings	Teachers	Students	Classes	Schools	Rented buildings	Owned buildings	Teachers	Students	Classes	Schools	Rented buildings	Owned buildings	Teachers	Students	Classes	Schools			
0	0	0	0	0	0	0	0	0	0	0	0	0	1	11	46	5	1	Males	Wadi Ebal	Hadad Bani Malik
0	0	0	0	0	0	0	0	0	0	0	0	0	1	8	34	4	1	Females		
0	1	7	59	8	1	0	0	0	0	0	0	0	1	9	79	6	1	Males	Abu Rakah	Abu Rakah
0	0	0	0	0	0	0	0	0	0	0	0	0	1	13	121	6	1	Females		
0	0	0	0	0	0	0	0	0	0	0	0	0	1	3	8	6	1	Males	Al Khamrah	Abu Rakah
0	0	0	0	0	0	0	0	0	0	0	0	0	0	0	0	0	0	Females		
0	0	0	0	0	0	0	0	0	0	0	0	0	1	6	89	6	1	Males	Al Khayalah	Abu Rakah
0	0	0	0	0	0	0	0	0	0	0	0	0	0	0	0	0	0	Females		
0	0	0	0	0	0	0	0	0	0	0	0	0	1	13	80	6	1	Males	Wadi Bawa	Abu Rakah
0	0	0	0	0	0	0	0	0	0	0	0	0	1	13	70	6	1	Females		
0	0	0	0	0	0	0	0	0	0	0	0	1	0	6	32	6	1	Males	Al Oshayryah	Abu Rakah
0	0	0	0	0	0	0	0	0	0	0	0	0	0	0	0	0	0	Females		
0	0	0	0	0	0	0	0	0	0	0	0	0	1	13	68	6	1	Males	Al Sour	Al Sour
0	0	0	0	0	0	0	0	0	0	0	0	0	1	10	69	5	1	Females		
0	0	0	0	0	0	0	0	0	0	0	0	0	0	0	0	0	0	Males	Namerah	Northern Ordyat
0	1	11	117	8	1	0	0	0	0	0	0	1	0	20	209	12	1	Females		
0	0	0	0	0	0	0	0	0	0	0	0	1	0	7	52	5	1	Males	Dar Al Hendi	Northern Ordyat
0	0	0	0	0	0	0	0	0	0	0	0	1	0	10	38	6	1	Females		

Educational services at the populated area level

Primary school 1-2

Primary Quran memorization						Private primary						General primary						Gender	Populated area	Emirate or governorate or municipality
Number						Number						Number								
Rented buildings	Owned buildings	Teachers	Students	Classes	Schools	Rented buildings	Owned buildings	Teachers	Students	Classes	Schools	Rented buildings	Owned buildings	Teachers	Students	Classes	Schools			
0	0	0	0	0	0	0	0	0	0	0	0	0	1	11	88	6	1	Males	At-Tabaqah	Northern Ordyat
0	0	0	0	0	0	0	0	0	0	0	0	0	1	14	103	6	1	Females		
0	0	0	0	0	0	0	0	0	0	0	0	1	0	9	49	6	1	Males	Al Heraj	Northern Ordyat
0	0	0	0	0	0	0	0	0	0	0	0	0	0	0	0	0	0	Females		
0	0	0	0	0	0	0	0	0	0	0	0	0	0	0	0	0	0	Males	Al Guaydah	Northern Ordyat
0	0	0	0	0	0	0	0	0	0	0	0	1	0	11	57	6	1	Females		
0	0	0	0	0	0	0	0	0	0	0	0	0	1	9	40	6	1	Males	Shuab Moali	Northern Ordyat
0	0	0	0	0	0	0	0	0	0	0	0	0	0	0	0	0	0	Females		
0	0	0	0	0	0	0	0	0	0	0	0	1	1	16	73	12	2	Males	Ad-Dudah	Northern Ordyat
0	0	0	0	0	0	0	0	0	0	0	0	1	0	8	44	6	1	Females		
0	0	0	0	0	0	0	0	0	0	0	0	0	1	9	52	6	1	Males	As-Sabghan	Northern Ordyat
0	0	0	0	0	0	0	0	0	0	0	0	1	0	10	63	5	1	Females		
0	0	0	0	0	0	0	0	0	0	0	0	0	1	8	35	6	1	Males	Al Quzaah	Northern Ordyat
0	0	0	0	0	0	0	0	0	0	0	0	0	1	9	38	6	1	Females		
0	0	0	0	0	0	0	0	0	0	0	0	0	0	0	0	0	0	Males	Affas	Northern Ordyat
0	0	0	0	0	0	0	0	0	0	0	0	0	1	13	102	6	1	Females		
0	0	0	0	0	0	0	0	0	0	0	0	0	1	10	75	6	1	Males	Al Fayjah	Northern Ordyat
0	0	0	0	0	0	0	0	0	0	0	0	1	0	15	102	7	1	Females		

Educational services at the populated area level

Primary school 1-2

Primary Quran memorization						Private primary						General primary						Gender	Populated area	Emirate or governorate or municipality
Number						Number						Number								
Rented buildings	Owned buildings	Teachers	Students	Classes	Schools	Rented buildings	Owned buildings	Teachers	Students	Classes	Schools	Rented buildings	Owned buildings	Teachers	Students	Classes	Schools			
0	0	0	0	0	0	0	0	0	0	0	0	0	1	5	61	6	1	Males	Al Marbaah	Northern Ordyat
0	0	0	0	0	0	0	0	0	0	0	0	0	1	13	54	6	1	Females		
0	0	0	0	0	0	0	0	0	0	0	0	0	0	0	0	0	0	Males	Al Marjabat	Northern Ordyat
0	0	0	0	0	0	0	0	0	0	0	0	1	0	10	51	6	1	Females		
0	0	0	0	0	0	0	0	0	0	0	0	0	1	8	64	4	1	Males	Al Moslemah	Northern Ordyat
0	0	0	0	0	0	0	0	0	0	0	0	0	0	0	0	0	0	Females		
0	0	0	0	0	0	0	0	0	0	0	0	0	1	9	43	5	1	Males	Haddab Al Qershah	Northern Ordyat
0	0	0	0	0	0	0	0	0	0	0	0	0	0	0	0	0	0	Females		
0	0	0	0	0	0	0	0	0	0	0	0	1	0	8	32	6	1	Males	Al Malhah	Northern Ordyat
0	0	0	0	0	0	0	0	0	0	0	0	0	0	0	0	0	0	Females		
0	0	0	0	0	0	0	0	0	0	0	0	1	0	11	61	5	1	Males	Ash-Shuaba	Northern Ordyat
0	0	0	0	0	0	0	0	0	0	0	0	1	0	9	22	6	1	Females		
1	0	9	97	8	1	0	0	0	0	0	0	0	1	11	101	5	1	Males	Al Moaqas	Northern Ordyat
0	0	0	0	0	0	0	0	0	0	0	0	0	1	11	149	6	1	Females		
0	0	0	0	0	0	0	0	0	0	0	0	0	0	0	0	0	0	Males	Nemrah Bayan	Northern Ordyat
0	0	0	0	0	0	0	0	0	0	0	0	0	1	11	63	6	1	Females		
0	0	0	0	0	0	0	0	0	0	0	0	0	1	4	94	5	1	Males	Al Harash	Northern Ordyat
0	0	0	0	0	0	0	0	0	0	0	0	0	0	0	0	0	0	Females		

Educational services at the populated area level

Primary school 1-2

Primary Quran memorization						Private primary						General primary						Gender	Populated area	Emirate or governorate or municipality
Number						Number						Number								
Rented buildings	Owned buildings	Teachers	Students	Classes	Schools	Rented buildings	Owned buildings	Teachers	Students	Classes	Schools	Rented buildings	Owned buildings	Teachers	Students	Classes	Schools			
0	0	0	0	0	0	0	0	0	0	0	0	0	0	0	0	0	0	Males	Al Saylan	Northern Ordyat
0	0	0	0	0	0	0	0	0	0	0	0	0	1	14	63	6	1	Females		
0	0	0	0	0	0	0	0	0	0	0	0	0	1	8	120	6	1	Males	As-Sirr	Northern Ordyat
0	0	0	0	0	0	0	0	0	0	0	0	0	1	11	107	6	1	Females		
0	0	0	0	0	0	0	0	0	0	0	0	0	1	9	87	6	1	Males	Gharedah	Northern Ordyat
0	0	0	0	0	0	0	0	0	0	0	0	0	1	13	61	6	1	Females		
0	0	0	0	0	0	0	0	0	0	0	0	1	0	11	53	6	1	Males	As-Safa	Northern Ordyat
0	0	0	0	0	0	0	0	0	0	0	0	0	1	12	62	6	1	Females		
0	0	0	0	0	0	0	0	0	0	0	0	0	1	11	54	6	1	Males	Ad-Dar Al Jadidah (Ghulaylah)	Northern Ordyat
0	0	0	0	0	0	0	0	0	0	0	0	0	1	6	72	6	1	Females		
0	0	0	0	0	0	0	0	0	0	0	0	0	1	7	94	6	1	Males	Al Huzayfah	Northern Ordyat
0	0	0	0	0	0	0	0	0	0	0	0	1	0	13	99	6	1	Females		
0	0	0	0	0	0	0	0	0	0	0	0	0	1	13	149	8	1	Males	Al Ataa	Northern Ordyat
0	0	0	0	0	0	0	0	0	0	0	0	1	0	6	143	6	1	Females		
0	0	0	0	0	0	0	0	0	0	0	0	0	1	15	193	8	1	Males	Al Mabna	Northern Ordyat
0	0	0	0	0	0	0	0	0	0	0	0	0	0	0	0	0	0	Females		
0	0	0	0	0	0	0	0	0	0	0	0	1	0	11	96	6	1	Males	Al Berek	Northern Ordyat
0	0	0	0	0	0	0	0	0	0	0	0	0	0	0	0	0	0	Females		

Educational services at the populated area level

Primary school 1-2

Primary Quran memorization						Private primary						General primary						Gender	Populated area	Emirate or governorate or municipality
Number						Number						Number								
Rented buildings	Owned buildings	Teachers	Students	Classes	Schools	Rented buildings	Owned buildings	Teachers	Students	Classes	Schools	Rented buildings	Owned buildings	Teachers	Students	Classes	Schools			
0	0	0	0	0	0	0	0	0	0	0	0	0	1	8	90	6	1	Males	Al Marwah	Northern Ordyat
0	0	0	0	0	0	0	0	0	0	0	0	1	0	9	28	6	1	Females		
0	0	0	0	0	0	0	0	0	0	0	0	0	0	0	0	0	0	Males	Ar-Ruhaa	Northern Ordyat
0	0	0	0	0	0	0	0	0	0	0	0	0	1	10	134	6	1	Females		
0	0	0	0	0	0	0	0	0	0	0	0	0	1	9	115	6	1	Males	Al Mathanah	Northern Ordyat
0	0	0	0	0	0	0	0	0	0	0	0	0	1	9	53	6	1	Females		
0	0	0	0	0	0	0	0	0	0	0	0	0	1	8	82	6	1	Males	Sabtan (Hawbah)	Northern Ordyat
0	0	0	0	0	0	0	0	0	0	0	0	1	0	8	80	6	1	Females		
0	1	9	98	6	1	0	0	0	0	0	0	0	1	10	97	5	1	Males	Thareban	Southern Ordyat
1	0	17	79	7	1	0	0	0	0	0	0	0	1	13	127	7	1	Females		
0	0	0	0	0	0	0	0	0	0	0	0	0	0	0	0	0	0	Males	Naqmah Al Abadelah	Southern Ordyat
0	0	0	0	0	0	0	0	0	0	0	0	1	0	10	20	6	1	Females		
0	0	0	0	0	0	0	0	0	0	0	0	0	1	9	52	6	1	Males	Sabt Shamran	Southern Ordyat
0	0	0	0	0	0	0	0	0	0	0	0	1	0	12	84	6	1	Females		
0	0	0	0	0	0	0	0	0	0	0	0	0	0	0	0	0	0	Males	Al Hamrah	Southern Ordyat
0	0	0	0	0	0	0	0	0	0	0	0	1	0	9	19	5	1	Females		
0	0	0	0	0	0	0	0	0	0	0	0	0	1	6	37	5	1	Males	Al Katadah	Southern Ordyat
0	0	0	0	0	0	0	0	0	0	0	0	0	0	0	0	0	0	Females		

Educational services at the populated area level

Primary school 1-2

Primary Quran memorization						Private primary						General primary						Gender	Populated area	Emirate or governorate or municipality
Number						Number						Number								
Rented buildings	Owned buildings	Teachers	Students	Classes	Schools	Rented buildings	Owned buildings	Teachers	Students	Classes	Schools	Rented buildings	Owned buildings	Teachers	Students	Classes	Schools			
0	0	0	0	0	0	0	0	0	0	0	0	0	0	0	0	0	0	Males	Al Atmah	Southern Ordyat
0	0	0	0	0	0	0	0	0	0	0	0	0	1	10	97	6	1	Females		
0	0	0	0	0	0	0	0	0	0	0	0	0	1	9	61	5	1	Males	Khorab	Southern Ordyat
0	0	0	0	0	0	0	0	0	0	0	0	0	0	0	0	0	0	Females		
0	0	0	0	0	0	0	0	0	0	0	0	0	1	8	43	6	1	Males	Az-Zubairi	Southern Ordyat
0	0	0	0	0	0	0	0	0	0	0	0	1	0	10	21	6	1	Females		
0	0	0	0	0	0	0	0	0	0	0	0	0	1	7	43	6	1	Males	Al Mudah	Southern Ordyat
0	0	0	0	0	0	0	0	0	0	0	0	1	0	7	28	6	1	Females		
0	0	0	0	0	0	0	0	0	0	0	0	0	1	9	54	5	1	Males	As-Saabah	Southern Ordyat
0	0	0	0	0	0	0	0	0	0	0	0	0	1	9	31	6	1	Females		
0	0	0	0	0	0	0	0	0	0	0	0	0	1	8	35	6	1	Males	Araq At-Taamah	Southern Ordyat
0	0	0	0	0	0	0	0	0	0	0	0	1	0	11	57	6	1	Females		
0	0	0	0	0	0	0	0	0	0	0	0	0	1	8	58	6	1	Males	Al Madbagh	Southern Ordyat
0	0	0	0	0	0	0	0	0	0	0	0	0	1	12	59	6	1	Females		
0	0	0	0	0	0	0	0	0	0	0	0	0	1	9	41	6	1	Males	Al Mosqawi	Southern Ordyat
0	0	0	0	0	0	0	0	0	0	0	0	0	1	10	30	6	1	Females		
0	0	0	0	0	0	0	0	0	0	0	0	0	1	9	56	6	1	Males	Al Habwaa (Ar-Ramamen)	Southern Ordyat
0	0	0	0	0	0	0	0	0	0	0	0	0	0	0	0	0	0	Females		

Educational services at the populated area level

Primary school 1-2

Primary Quran memorization						Private primary						General primary						Gender	Populated area	Emirate or governorate or municipality
Number						Number						Number								
Rented buildings	Owned buildings	Teachers	Students	Classes	Schools	Rented buildings	Owned buildings	Teachers	Students	Classes	Schools	Rented buildings	Owned buildings	Teachers	Students	Classes	Schools			
0	0	0	0	0	0	0	0	0	0	0	0	0	0	0	0	0	0	Males	Al Kamel Al Jadid	Southern Ordyat
0	0	0	0	0	0	0	0	0	0	0	0	0	1	10	46	6	1	Females		
0	0	0	0	0	0	0	0	0	0	0	0	0	1	9	36	6	1	Males	Al Hujrah	Southern Ordyat
0	0	0	0	0	0	0	0	0	0	0	0	1	0	9	37	6	1	Females		
0	0	0	0	0	0	0	0	0	0	0	0	0	1	8	48	6	1	Males	Al Khalidyyah	Southern Ordyat
0	0	0	0	0	0	0	0	0	0	0	0	0	1	11	59	7	1	Females		
0	0	0	0	0	0	0	0	0	0	0	0	0	1	8	62	6	1	Males	As-Suwad	Southern Ordyat
0	0	0	0	0	0	0	0	0	0	0	0	1	0	10	43	6	1	Females		
0	0	0	0	0	0	0	0	0	0	0	0	0	1	9	61	6	1	Males	Al Buraq	Southern Ordyat
0	0	0	0	0	0	0	0	0	0	0	0	0	0	0	0	0	0	Females		
0	0	0	0	0	0	0	0	0	0	0	0	0	0	0	0	0	0	Males	Makhshoushah	Southern Ordyat
0	0	0	0	0	0	0	0	0	0	0	0	1	0	9	46	6	1	Females		
0	0	0	0	0	0	0	0	0	0	0	0	0	1	9	51	5	1	Males	Hadabah Ghulayfah	Southern Ordyat
0	0	0	0	0	0	0	0	0	0	0	0	0	1	11	77	7	1	Females		
0	0	0	0	0	0	0	0	0	0	0	0	0	0	0	0	0	0	Males	Al Kudayes	Southern Ordyat
0	0	0	0	0	0	0	0	0	0	0	0	0	1	9	54	6	1	Females		
0	0	0	0	0	0	0	0	0	0	0	0	0	1	8	38	6	1	Males	Hadabah Al Anafah	Southern Ordyat
0	0	0	0	0	0	0	0	0	0	0	0	0	0	0	0	0	0	Females		

Educational services at the populated area level

Primary school 1-2

Primary Quran memorization						Private primary						General primary						Gender	Populated area	Emirate or governorate or municipality
Number						Number						Number								
Rented buildings	Owned buildings	Teachers	Students	Classes	Schools	Rented buildings	Owned buildings	Teachers	Students	Classes	Schools	Rented buildings	Owned buildings	Teachers	Students	Classes	Schools			
0	0	0	0	0	0	0	0	0	0	0	0	0	1	10	43	5	1	Males	Hadabat Al Ghubayraa	Southern Ordyat
0	0	0	0	0	0	0	0	0	0	0	0	0	0	0	0	0	0	Females		
0	0	0	0	0	0	0	0	0	0	0	0	0	0	0	0	0	0	Males	Thalouth Emarah	Southern Ordyat
0	0	0	0	0	0	0	0	0	0	0	0	0	1	9	71	6	1	Females		
0	0	0	0	0	0	0	0	0	0	0	0	0	1	10	86	6	1	Males	As-Sabatah	Southern Ordyat
0	0	0	0	0	0	0	0	0	0	0	0	0	0	0	0	0	0	Females		
0	0	0	0	0	0	0	0	0	0	0	0	0	0	0	0	0	0	Males	Qarn Quraish	Southern Ordyat
1	0	6	37	8	1	0	0	0	0	0	0	1	0	13	95	6	1	Females		
0	0	0	0	0	0	0	0	0	0	0	0	0	1	11	162	7	1	Males	Al Farsh	Southern Ordyat
0	0	0	0	0	0	0	0	0	0	0	0	1	0	10	105	6	1	Females		
0	0	0	0	0	0	0	0	0	0	0	0	0	0	0	0	0	0	Males	Al Khabi	Southern Ordyat
0	0	0	0	0	0	0	0	0	0	0	0	1	0	6	42	6	1	Females		
0	0	0	0	0	0	0	0	0	0	0	0	1	0	11	45	5	1	Males	Karawan Al Hashraj	Southern Ordyat
0	0	0	0	0	0	0	0	0	0	0	0	0	0	0	0	0	0	Females		
0	0	0	0	0	0	0	0	0	0	0	0	1	0	7	28	6	1	Males	Talaah, Al Hareth	Southern Ordyat
0	0	0	0	0	0	0	0	0	0	0	0	0	0	0	0	0	0	Females		
0	0	0	0	0	0	0	0	0	0	0	0	1	0	10	72	6	1	Males	Mughaylath	Southern Ordyat
0	0	0	0	0	0	0	0	0	0	0	0	0	0	0	0	0	0	Females		

The sixteenth services guide 2017_Region Makkah Al Mukarramah

Educational services at the populated area level

Primary school 1-2

Primary Quran memorization						Private primary						General primary						Gender	Populated area	Emirate or governorate or municipality
Number						Number						Number								
Rented buildings	Owned buildings	Teachers	Students	Classes	Schools	Rented buildings	Owned buildings	Teachers	Students	Classes	Schools	Rented buildings	Owned buildings	Teachers	Students	Classes	Schools			
0	1	10	56	6	1	0	0	0	0	0	0	1	5	80	538	39	6	Males	Adham	Adam
0	1	15	48	8	1	0	0	0	0	0	0	2	3	104	457	29	5	Females		
0	0	0	0	0	0	0	0	0	0	0	0	0	1	11	46	6	1	Males	Qazaet Al Qarnayn	Adam
0	0	0	0	0	0	0	0	0	0	0	0	0	0	0	0	0	0	Females		
0	0	0	0	0	0	0	0	0	0	0	0	0	0	0	0	0	0	Males	Habwa Qurad wa Om Al Ahad	Adam
0	0	0	0	0	0	0	0	0	0	0	0	1	0	12	42	6	1	Females		
0	0	0	0	0	0	0	0	0	0	0	0	0	0	0	0	0	0	Males	Feraa An-Neamah	Adam
0	0	0	0	0	0	0	0	0	0	0	0	0	1	13	50	6	1	Females		
0	0	0	0	0	0	0	0	0	0	0	0	0	0	0	0	0	0	Males	Al-Asadah	Adam
0	0	0	0	0	0	0	0	0	0	0	0	0	1	11	31	5	1	Females		
0	0	0	0	0	0	0	0	0	0	0	0	0	1	10	50	6	1	Males	Al Taraf	Adam
0	0	0	0	0	0	0	0	0	0	0	0	0	0	0	0	0	0	Females		
0	0	0	0	0	0	0	0	0	0	0	0	1	0	13	28	6	1	Males	Kar	Adam
0	0	0	0	0	0	0	0	0	0	0	0	1	0	13	42	6	1	Females		
0	0	0	0	0	0	0	0	0	0	0	0	1	0	7	15	5	1	Males	Al Jaadah	Adam
0	0	0	0	0	0	0	0	0	0	0	0	0	0	0	0	0	0	Females		
0	0	0	0	0	0	0	0	0	0	0	0	1	0	10	49	6	1	Males	Qufaylan	Adam
0	0	0	0	0	0	0	0	0	0	0	0	0	1	7	50	6	1	Females		

Educational services at the populated area level

Primary school 1-2

Primary Quran memorization						Private primary						General primary						Gender	Populated area	Emirate or governorate or municipality
Number						Number						Number								
Rented buildings	Owned buildings	Teachers	Students	Classes	Schools	Rented buildings	Owned buildings	Teachers	Students	Classes	Schools	Rented buildings	Owned buildings	Teachers	Students	Classes	Schools			
0	0	0	0	0	0	0	0	0	0	0	0	0	1	10	112	6	1	Males	Kassab	Adam
0	0	0	0	0	0	0	0	0	0	0	0	1	0	14	96	6	1	Females		
0	0	0	0	0	0	0	0	0	0	0	0	0	1	12	31	6	1	Males	Al Mahdar	Adam
0	0	0	0	0	0	0	0	0	0	0	0	0	1	17	47	6	1	Females		
0	0	0	0	0	0	0	0	0	0	0	0	0	1	11	56	5	1	Males	As-Sar	Adam
0	0	0	0	0	0	0	0	0	0	0	0	0	1	12	58	6	1	Females		
0	0	0	0	0	0	0	0	0	0	0	0	0	1	13	43	6	1	Males	Lakhbah	Adam
0	0	0	0	0	0	0	0	0	0	0	0	0	1	13	62	6	1	Females		
0	0	0	0	0	0	0	0	0	0	0	0	0	1	13	33	6	1	Males	Om Hatab	Adam
0	0	0	0	0	0	0	0	0	0	0	0	0	1	8	50	6	1	Females		
0	0	0	0	0	0	0	0	0	0	0	0	0	1	8	33	6	1	Males	Al Qarshua, Al Kafou	Adam
0	0	0	0	0	0	0	0	0	0	0	0	0	0	0	0	0	0	Females		
0	1	5	73	7	1	0	0	0	0	0	0	0	1	19	120	6	1	Males	Alaeen Market	Alaeen Market
0	1	7	75	8	1	0	0	0	0	0	0	0	1	16	158	6	1	Females		
0	0	0	0	0	0	0	0	0	0	0	0	0	1	15	92	6	1	Males	Al Matn	Alaeen Market
0	0	0	0	0	0	0	0	0	0	0	0	0	1	10	71	5	1	Females		
0	0	0	0	0	0	0	0	0	0	0	0	1	0	18	43	5	1	Males	Dathan	Alaeen Market
0	0	0	0	0	0	0	0	0	0	0	0	1	0	11	42	6	1	Females		

Educational services at the populated area level

Primary school 1-2

Primary Quran memorization						Private primary						General primary						Gender	Populated area	Emirate or governorate or municipality
Number						Number						Number								
Rented buildings	Owned buildings	Teachers	Students	Classes	Schools	Rented buildings	Owned buildings	Teachers	Students	Classes	Schools	Rented buildings	Owned buildings	Teachers	Students	Classes	Schools			
0	0	0	0	0	0	0	0	0	0	0	0	1	0	10	106	6	1	Males	Al Fahwa	Alaeen Market
0	0	0	0	0	0	0	0	0	0	0	0	1	0	13	87	6	1	Females		
0	0	0	0	0	0	0	0	0	0	0	0	0	2	21	138	12	2	Males	Habwa Al Habs	Al Jaizah
0	0	0	0	0	0	0	0	0	0	0	0	0	2	31	109	11	2	Females		
0	1	8	45	8	1	0	0	0	0	0	0	0	1	10	89	5	1	Males	Om Al Bab	Al Jaizah
0	0	0	0	0	0	0	0	0	0	0	0	0	1	11	68	6	1	Females		
0	0	0	0	0	0	0	0	0	0	0	0	0	1	10	61	5	1	Males	Al Lughaytham	Al Jaizah
0	0	0	0	0	0	0	0	0	0	0	0	0	1	10	61	6	1	Females		
0	0	0	0	0	0	0	0	0	0	0	0	0	0	0	0	0	0	Males	Al Waqrayn	Al Jaizah
0	0	0	0	0	0	0	0	0	0	0	0	1	0	6	16	6	1	Females		
0	0	0	0	0	0	0	0	0	0	0	0	0	1	11	48	6	1	Males	Shuab Maraah	Al Jaizah
0	0	0	0	0	0	0	0	0	0	0	0	0	1	8	34	6	1	Females		
0	0	0	0	0	0	0	0	0	0	0	0	0	1	13	108	6	1	Males	Al Attf	Al Jaizah
0	0	0	0	0	0	0	0	0	0	0	0	0	1	15	128	6	1	Females		
0	0	0	0	0	0	0	0	0	0	0	0	0	0	0	0	0	0	Males	Alerain	Al Jaizah
0	0	0	0	0	0	0	0	0	0	0	0	0	1	18	180	9	1	Females		
0	0	0	0	0	0	0	0	0	0	0	0	0	1	12	55	6	1	Males	Al Meshash	Al Jaizah
0	0	0	0	0	0	0	0	0	0	0	0	0	1	17	51	6	1	Females		

Educational services at the populated area level

Primary school 1-2

Primary Quran memorization						Private primary						General primary						Gender	Populated area	Emirate or governorate or municipality
Number						Number						Number								
Rented buildings	Owned buildings	Teachers	Students	Classes	Schools	Rented buildings	Owned buildings	Teachers	Students	Classes	Schools	Rented buildings	Owned buildings	Teachers	Students	Classes	Schools			
0	0	0	0	0	0	0	0	0	0	0	0	0	1	8	28	6	1	Males	Almargaban	Almargaban
0	0	0	0	0	0	0	0	0	0	0	0	0	1	11	33	6	1	Females		
0	0	0	0	0	0	0	0	0	0	0	0	1	0	6	6	4	1	Males	Subh	Almargaban
0	0	0	0	0	0	0	0	0	0	0	0	0	0	0	0	0	0	Females		
0	1	9	78	8	1	0	0	0	0	0	0	0	1	13	40	6	1	Males	As-Saei	Kaqal
0	1	9	13	8	1	0	0	0	0	0	0	0	1	12	90	6	1	Females		
0	0	0	0	0	0	0	0	0	0	0	0	0	1	11	80	6	1	Males	Shuab Zanba	Kaqal
0	0	0	0	0	0	0	0	0	0	0	0	1	0	6	49	6	1	Females		

The sixteenth services guide 2017_Region Makkah Al Mukarramah

Educational services at the populated area level

Primary school 2-2

International primary						Primary private Quran memorization						Gender	Populated area	Emirate or governorate or municipality
Number						Number								
Rented buildings	Owned buildings	Teachers	Students	Classes	Schools	Rented buildings	Owned buildings	Teachers	Students	Classes	Schools			
7	3	134	2081	119	10	4	1	85	1327	62	5	Males	Makah AlMukaramuh	Makkah Al Mukarramah
2	7	214	2897	120	9	4	0	33	294	25	4	Females		
78	10	1254	23171	1200	88	5	1	126	1130	72	6	Males	Jida	Jiddah
97	12	2871	34161	1856	109	7	4	142	1465	99	11	Females		
4	2	51	1222	60	6	0	1	56	570	31	1	Males	Alttayif	Al Taif
3	0	32	361	27	3	1	2	51	430	27	3	Females		
0	0	0	0	0	0	0	0	0	0	0	0	Males	Alqunafdjuh	Al Qunfudhah
1	0	9	41	3	1	0	0	0	0	0	0	Females		
0	0	0	0	0	0	0	0	0	0	0	0	Males	Rabigh	Rabigh
1	0	28	212	11	1	0	0	0	0	0	0	Females		

The sixteenth services guide 2017_Region Makkah Al Mukarramah

Table (37-1)

Educational services at the populated area level

Intermediate school 1-2

Evening Private intermediate						Private Intermediate						Evening Intermediate						General Intermediate						Gender	Populated area	Emirate or governorate or municipality
Number						Number						Number						Number								
Rented buildings	Owned buildings	Teachers	Students	Classes	Schools	Rented buildings	Owned buildings	Teachers	Students	Classes	Schools	Rented buildings	Owned buildings	Teachers	Students	Classes	Schools	Rented buildings	Owned buildings	Teachers	Students	Classes	Schools			
2	0	0	21	4	2	15	8	378	3678	197	23	2	9	0	1134	47	11	23	58	1915	33092	1105	81	Males	Makah	Makkah Al
0	0	0	0	0	0	22	3	206	1934	115	25	0	0	0	0	0	0	26	56	1985	31551	949	82	Females	Almukaramuh	Mukarramah
0	0	0	0	0	0	0	0	0	0	0	0	0	0	0	0	0	0	0	1	10	25	3	1	Males	Alsirf	Makkah Al
0	0	0	0	0	0	0	0	0	0	0	0	0	0	0	0	0	0	0	0	0	0	0	0	Females		Mukarramah
0	0	0	0	0	0	0	0	0	0	0	0	0	0	0	0	0	0	0	0	0	0	0	0	Males	Earear Waradah	Makkah Al
0	0	0	0	0	0	0	0	0	0	0	0	0	0	0	0	0	0	1	0	21	148	6	1	Females	Naeman	Mukarramah
0	0	0	0	0	0	0	0	0	0	0	0	0	0	0	0	0	0	0	1	10	104	5	1	Males	Abwahjaruh	Makkah Al
0	0	0	0	0	0	0	0	0	0	0	0	0	0	0	0	0	0	0	0	0	0	0	0	Females		Mukarramah
0	0	0	0	0	0	0	0	0	0	0	0	0	0	0	0	0	0	0	1	12	43	3	1	Males	Al Hasan	Makkah Al
0	0	0	0	0	0	0	0	0	0	0	0	0	0	0	0	0	0	0	1	14	52	3	1	Females		Mukarramah
0	0	0	0	0	0	0	0	0	0	0	0	0	0	0	0	0	0	1	0	7	71	3	1	Males	Hayi Alriyad	Makkah Al
0	0	0	0	0	0	0	0	0	0	0	0	0	0	0	0	0	0	0	0	0	0	0	0	Females		Mukarramah
0	0	0	0	0	0	0	0	0	0	0	0	0	0	0	0	0	0	0	0	0	0	0	0	Males	Alziymuh	Al Zemmah
0	0	0	0	0	0	0	0	0	0	0	0	0	0	0	0	0	0	0	1	9	49	3	1	Females		
0	0	0	0	0	0	0	0	0	0	0	0	0	0	0	0	0	0	0	1	7	43	3	1	Males	Alshaeb Al'Ahmar	Al Zemmah
0	0	0	0	0	0	0	0	0	0	0	0	0	0	0	0	0	0	1	0	12	22	3	1	Females		
0	0	0	0	0	0	0	0	0	0	0	0	0	0	0	0	0	0	0	1	11	111	6	1	Males	Salah Watashmal (Swlha)	Al Zemmah
0	0	0	0	0	0	0	0	0	0	0	0	0	0	0	0	0	0	0	0	0	0	0	0	Females		

The sixteenth services guide 2017_Region Makkah Al Mukarramah

Table (37-2)

Educational services at the populated area level

Intermediate school 1-2

Evening Private intermediate						Private Intermediate						Evening Intermediate						General Intermediate						Gender	Populated area	Emirate or governorate or municipality
Number						Number						Number						Number								
Rented buildings	Owned buildings	Teachers	Students	Classes	Schools	Rented buildings	Owned buildings	Teachers	Students	Classes	Schools	Rented buildings	Owned buildings	Teachers	Students	Classes	Schools	Rented buildings	Owned buildings	Teachers	Students	Classes	Schools			
0	0	0	0	0	0	0	0	0	0	0	0	0	0	0	0	0	0	0	1	8	20	3	1	Males	Almaliha Wulayan	Al Matarefa
0	0	0	0	0	0	0	0	0	0	0	0	0	0	0	0	0	0	0	0	0	0	0	0	Females		
0	0	0	0	0	0	0	0	0	0	0	0	0	0	0	0	0	0	1	1	35	390	17	2	Males	Jueranah	Joranah
0	0	0	0	0	0	0	0	0	0	0	0	0	0	0	0	0	0	0	2	47	579	21	2	Females		
0	0	0	0	0	0	0	0	0	0	0	0	0	0	0	0	0	0	0	0	0	0	0	0	Males	Albujaydiu (Alqariha)	Al Bajedi
0	0	0	0	0	0	0	0	0	0	0	0	0	0	0	0	0	0	1	0	10	58	3	1	Females		
0	0	0	0	0	0	0	0	0	0	0	0	0	0	0	0	0	0	0	0	0	0	0	0	Males	Sharayie Alnakhil Aljanubii	Al Bajedi
0	0	0	0	0	0	0	0	0	0	0	0	0	0	0	0	0	0	0	1	17	152	6	1	Females		
0	0	0	0	0	0	0	0	0	0	0	0	0	0	0	0	0	0	0	0	0	0	0	0	Males	Alqawbaeia (Alqarina)	Bani Omair
0	0	0	0	0	0	0	0	0	0	0	0	0	0	0	0	0	0	0	1	13	19	3	1	Females		
0	0	0	0	0	0	0	0	0	0	0	0	0	0	0	0	0	0	0	0	0	0	0	0	Males	Haraad Banaa Eumayr	Bani Omair
0	0	0	0	0	0	0	0	0	0	0	0	0	0	0	0	0	0	0	1	12	20	3	1	Females		
1	0	0	19	3	1	35	22	929	9712	478	57	3	9	0	1052	63	12	49	74	3383	53993	1742	123	Males	Jida	Jiddah
0	0	0	0	0	0	53	13	676	6070	339	66	0	0	0	0	0	0	37	92	3824	55381	1653	129	Females		
0	0	0	0	0	0	0	0	0	0	0	0	0	0	0	0	0	0	0	1	15	247	8	1	Males	Dhahban	Jiddah
0	0	0	0	0	0	0	0	0	0	0	0	0	0	0	0	0	0	0	1	17	233	7	1	Females		
0	0	0	0	0	0	0	0	0	0	0	0	0	1	0	22	3	1	0	1	17	257	9	1	Males	Thawl	Thawl
0	0	0	0	0	0	0	0	0	0	0	0	0	0	0	0	0	0	0	1	20	224	6	1	Females		

The sixteenth services guide 2017_Region Makkah Al Mukarramah

Table (37-3)

Educational services at the populated area level

Intermediate school 1-2

Evening Private intermediate						Private Intermediate						Evening Intermediate						General Intermediate						Gender	Populated area	Emirate or governorate or municipality
Number						Number						Number						Number								
Rented buildings	Owned buildings	Teachers	Students	Classes	Schools	Rented buildings	Owned buildings	Teachers	Students	Classes	Schools	Rented buildings	Owned buildings	Teachers	Students	Classes	Schools	Rented buildings	Owned buildings	Teachers	Students	Classes	Schools			
1	0	0	10	3	1	10	2	188	1727	77	12	0	3	0	151	9	3	12	39	1052	12724	460	51	Males	Alttayif	Al Taif
0	0	0	0	0	0	11	3	96	733	49	14	0	0	0	0	0	0	26	28	1300	12830	466	54	Females		
0	0	0	0	0	0	3	0	16	289	14	3	0	2	0	126	6	2	4	7	224	2787	94	11	Males	Alhawayuh	Al Taif
0	0	0	0	0	0	0	0	0	0	0	0	0	0	0	0	0	0	3	11	344	3730	120	14	Females		
0	0	0	0	0	0	0	0	0	0	0	0	0	0	0	0	0	0	0	1	14	166	6	1	Males	Alsarij	Al Taif
0	0	0	0	0	0	0	0	0	0	0	0	0	0	0	0	0	0	0	1	21	167	6	1	Females		
0	0	0	0	0	0	0	0	0	0	0	0	0	0	0	0	0	0	0	1	9	87	4	1	Males	Almaleab	Al Taif
0	0	0	0	0	0	0	0	0	0	0	0	0	0	0	0	0	0	0	1	18	140	6	1	Females		
0	0	0	0	0	0	0	0	0	0	0	0	0	0	0	0	0	0	0	1	7	49	3	1	Males	Alriye	Al Taif
0	0	0	0	0	0	0	0	0	0	0	0	0	0	0	0	0	0	0	1	11	15	3	1	Females		
0	0	0	0	0	0	0	0	0	0	0	0	0	0	0	0	0	0	0	0	0	0	0	0	Males	Alshawahituh	Al Taif
0	0	0	0	0	0	0	0	0	0	0	0	0	0	0	0	0	0	0	1	11	59	3	1	Females		
0	0	0	0	0	0	0	0	0	0	0	0	0	0	0	0	0	0	0	0	0	0	0	0	Males	Almashayikh	Al Taif
0	0	0	0	0	0	0	0	0	0	0	0	0	0	0	0	0	0	0	1	8	37	3	1	Females		
0	0	0	0	0	0	0	0	0	0	0	0	0	0	0	0	0	0	0	1	12	48	3	1	Males	Almusayil	Al Taif
0	0	0	0	0	0	0	0	0	0	0	0	0	0	0	0	0	0	0	0	0	0	0	0	Females		
0	0	0	0	0	0	0	0	0	0	0	0	0	0	0	0	0	0	0	2	14	155	6	2	Males	Aljafr	Al Taif
0	0	0	0	0	0	0	0	0	0	0	0	0	0	0	0	0	0	0	1	7	107	3	1	Females		

The sixteenth services guide 2017_Region Makkah Al Mukarramah

Educational services at the populated area level

Intermediate school 1-2

Evening Private intermediate						Private Intermediate						Evening Intermediate						General Intermediate						Gender	Populated area	Emirate or governorate or municipality
Number						Number						Number						Number								
Rented buildings	Owned buildings	Teachers	Students	Classes	Schools	Rented buildings	Owned buildings	Teachers	Students	Classes	Schools	Rented buildings	Owned buildings	Teachers	Students	Classes	Schools	Rented buildings	Owned buildings	Teachers	Students	Classes	Schools			
0	0	0	0	0	0	0	0	0	0	0	0	0	0	0	0	0	0	0	1	9	23	2	1	Males	Almujnib	Al Taif
0	0	0	0	0	0	0	0	0	0	0	0	0	0	0	0	0	0	0	0	0	0	0	0	Females		
0	0	0	0	0	0	0	0	0	0	0	0	0	0	0	0	0	0	0	1	8	17	3	1	Males	Quraa Wa'Adaa Jalil	Al Taif
0	0	0	0	0	0	0	0	0	0	0	0	0	0	0	0	0	0	0	1	13	18	3	1	Females		
0	0	0	0	0	0	0	0	0	0	0	0	0	0	0	0	0	0	0	1	9	55	3	1	Males	Alzuwd (Alhalata)	Al Taif
0	0	0	0	0	0	0	0	0	0	0	0	0	0	0	0	0	0	0	0	0	0	0	0	Females		
0	0	0	0	0	0	0	0	0	0	0	0	0	0	0	0	0	0	0	1	7	85	3	1	Males	Alqarishat	Al Taif
0	0	0	0	0	0	0	0	0	0	0	0	0	0	0	0	0	0	0	1	11	59	3	1	Females		
0	0	0	0	0	0	0	0	0	0	0	0	0	0	0	0	0	0	0	0	0	0	0	0	Males	Alghanam	Al Taif
0	0	0	0	0	0	0	0	0	0	0	0	0	0	0	0	0	0	1	0	20	134	6	1	Females		
0	0	0	0	0	0	0	0	0	0	0	0	0	0	0	0	0	0	0	2	24	213	9	2	Males	Alfueur	Al Taif
0	0	0	0	0	0	0	0	0	0	0	0	0	0	0	0	0	0	0	1	14	71	3	1	Females		
0	0	0	0	0	0	0	0	0	0	0	0	0	0	0	0	0	0	0	1	16	179	5	1	Males	Alsayl Alsaghir	Al Taif
0	0	0	0	0	0	0	0	0	0	0	0	0	0	0	0	0	0	1	0	18	253	9	1	Females		
0	0	0	0	0	0	0	0	0	0	0	0	0	0	0	0	0	0	0	1	8	62	2	1	Males	Alshayabin	Al Taif
0	0	0	0	0	0	0	0	0	0	0	0	0	0	0	0	0	0	0	0	0	0	0	0	Females		
0	0	0	0	0	0	0	0	0	0	0	0	0	0	0	0	0	0	0	1	8	86	2	1	Males	Alquaysum	Al Taif
0	0	0	0	0	0	0	0	0	0	0	0	0	0	0	0	0	0	0	1	12	87	3	1	Females		

Table (37- 5)

Educational services at the populated area level

Intermediate school 1-2

Evening Private intermediate						Private Intermediate						Evening Intermediate						General Intermediate						Gender	Populated area	Emirate or governorate or municipality
Number						Number						Number						Number								
Rented buildings	Owned buildings	Teachers	Students	Classes	Schools	Rented buildings	Owned buildings	Teachers	Students	Classes	Schools	Rented buildings	Owned buildings	Teachers	Students	Classes	Schools	Rented buildings	Owned buildings	Teachers	Students	Classes	Schools			
0	0	0	0	0	0	0	0	0	0	0	0	0	0	0	0	0	0	0	1	7	86	3	1	Males	Aleurafa'	Al Taif
0	0	0	0	0	0	0	0	0	0	0	0	0	0	0	0	0	0	0	1	10	82	4	1	Females		
0	0	0	0	0	0	0	0	0	0	0	0	0	0	0	0	0	0	0	2	18	158	6	2	Males	Alhada	Al-Huda
0	0	0	0	0	0	0	0	0	0	0	0	0	0	0	0	0	0	1	2	43	181	11	3	Females		
0	0	0	0	0	0	0	0	0	0	0	0	0	0	0	0	0	0	0	1	8	30	3	1	Males	Alhisasunuh (Aldafya)	Al-Huda
0	0	0	0	0	0	0	0	0	0	0	0	0	0	0	0	0	0	1	0	12	24	3	1	Females		
0	0	0	0	0	0	0	0	0	0	0	0	0	0	0	0	0	0	0	1	9	74	3	1	Males	Alqabsuh Walmashahibuh	Al-Huda
0	0	0	0	0	0	0	0	0	0	0	0	0	0	0	0	0	0	0	0	0	0	0	0	Females		
0	0	0	0	0	0	0	0	0	0	0	0	0	0	0	0	0	0	0	0	0	0	0	0	Males	Aldaar Albayda'	Al-Huda
0	0	0	0	0	0	0	0	0	0	0	0	0	0	0	0	0	0	0	1	13	72	3	1	Females		
0	0	0	0	0	0	0	0	0	0	0	0	0	0	0	0	0	0	0	1	9	64	3	1	Males	Alqasr	Al Mehani
0	0	0	0	0	0	0	0	0	0	0	0	0	0	0	0	0	0	0	1	16	184	5	1	Females		
0	0	0	0	0	0	0	0	0	0	0	0	0	0	0	0	0	0	0	1	9	49	3	1	Males	Bayda' Maktan	Al Mehani
0	0	0	0	0	0	0	0	0	0	0	0	0	0	0	0	0	0	0	0	0	0	0	0	Females		
0	0	0	0	0	0	0	0	0	0	0	0	0	0	0	0	0	0	0	1	8	73	3	1	Males	Eashiruh Maktan	Al Mehani
0	0	0	0	0	0	0	0	0	0	0	0	0	0	0	0	0	0	0	2	13	92	6	2	Females		
0	0	0	0	0	0	0	0	0	0	0	0	0	0	0	0	0	0	0	1	19	196	7	1	Males	Alsayl	Al Sail Al Kabeer
0	0	0	0	0	0	0	0	0	0	0	0	0	0	0	0	0	0	0	1	13	185	6	1	Females		

The sixteenth services guide 2017_Region Makkah Al Mukarramah

Table (37 - 6)

Educational services at the populated area level

Intermediate school 1-2

Evening Private intermediate						Private Intermediate						Evening Intermediate						General Intermediate						Gender	Populated area	Emirate or governorate or municipality
Number						Number						Number						Number								
Rented buildings	Owne d buildings	Teachers	Students	Classes	Schools	Rented buildings	Owne d buildings	Teachers	Students	Classes	Schools	Rented buildings	Owne d buildings	Teachers	Students	Classes	Schools	Rented buildings	Owne d buildings	Teachers	Students	Classes	Schools			
0	0	0	0	0	0	0	0	0	0	0	0	0	0	0	0	0	0	0	0	0	0	0	0	Males	Alfare	Al Shefa
0	0	0	0	0	0	0	0	0	0	0	0	0	0	0	0	0	0	1	0	14	32	3	1	Females		
0	0	0	0	0	0	0	0	0	0	0	0	0	0	0	0	0	0	0	0	0	0	0	0	Males	Alaews (Almuhamadiat)	Al Shefa
0	0	0	0	0	0	0	0	0	0	0	0	0	0	0	0	0	0	1	0	11	28	2	1	Females		
0	0	0	0	0	0	0	0	0	0	0	0	0	0	0	0	0	0	0	1	7	85	4	1	Males	Aldiyq	Al Shefa
0	0	0	0	0	0	0	0	0	0	0	0	0	0	0	0	0	0	0	0	0	0	0	0	Females		
0	0	0	0	0	0	0	0	0	0	0	0	0	0	0	0	0	0	0	1	10	23	3	1	Males	Alqru Bunaa Eumar	Al Shefa
0	0	0	0	0	0	0	0	0	0	0	0	0	0	0	0	0	0	1	0	10	19	2	1	Females		
0	0	0	0	0	0	0	0	0	0	0	0	0	0	0	0	0	0	1	0	11	19	3	1	Males	Harajl	Al Shefa
0	0	0	0	0	0	0	0	0	0	0	0	0	0	0	0	0	0	0	0	0	0	0	0	Females		
0	0	0	0	0	0	0	0	0	0	0	0	0	1	0	57	3	1	0	1	19	244	7	1	Males	Eshyrh	Ashira
0	0	0	0	0	0	0	0	0	0	0	0	0	0	0	0	0	0	0	1	18	410	12	1	Females		
0	0	0	0	0	0	0	0	0	0	0	0	0	0	0	0	0	0	0	1	13	209	9	1	Males	Alsadiruh	Sudaira
0	0	0	0	0	0	0	0	0	0	0	0	0	0	0	0	0	0	0	1	13	150	6	1	Females		
0	0	0	0	0	0	0	0	0	0	0	0	0	0	0	0	0	0	0	0	0	0	0	0	Males	Alkharayiq (Alhamadiun)	Sudaira
0	0	0	0	0	0	0	0	0	0	0	0	0	0	0	0	0	0	0	1	15	47	3	1	Females		
0	0	0	0	0	0	0	0	0	0	0	0	0	0	0	0	0	0	0	1	4	37	3	1	Males	Marfud	Sudaira
0	0	0	0	0	0	0	0	0	0	0	0	0	0	0	0	0	0	0	1	12	23	3	1	Females		

The sixteenth services guide 2017_Region Makkah Al Mukarramah

Educational services at the populated area level

Intermediate school 1-2

Evening Private intermediate						Private Intermediate						Evening Intermediate						General Intermediate						Gender	Populated area	Emirate or governorate or municipality
Number						Number						Number						Number								
Rented buildings	Owne d buildings	Teachers	Students	Classes	Schools	Rented buildings	Owne d buildings	Teachers	Students	Classes	Schools	Rented buildings	Owne d buildings	Teachers	Students	Classes	Schools	Rented buildings	Owne d buildings	Teachers	Students	Classes	Schools			
0	0	0	0	0	0	0	0	0	0	0	0	0	0	0	0	0	0	0	1	7	42	2	1	Males	Zaeafra n	Sudaira
0	0	0	0	0	0	0	0	0	0	0	0	0	0	0	0	0	0	0	1	5	43	3	1	Females		
0	0	0	0	0	0	0	0	0	0	0	0	0	0	0	0	0	0	0	1	11	28	3	1	Males	Awqah (Alieawlaha)	Sudaira
0	0	0	0	0	0	0	0	0	0	0	0	0	0	0	0	0	0	0	0	0	0	0	0	Females		
0	0	0	0	0	0	0	0	0	0	0	0	0	0	0	0	0	0	0	1	7	46	3	1	Males	Alfayasaliuh	Al Faisaliyah
0	0	0	0	0	0	0	0	0	0	0	0	0	0	0	0	0	0	0	1	13	44	3	1	Females		
0	0	0	0	0	0	0	0	0	0	0	0	0	0	0	0	0	0	0	1	8	14	3	1	Males	Alqahuh	Al Faisaliyah
0	0	0	0	0	0	0	0	0	0	0	0	0	0	0	0	0	0	0	0	0	0	0	0	Females		
0	0	0	0	0	0	0	0	0	0	0	0	0	0	0	0	0	0	0	1	13	139	5	1	Males	Alshadadin	Qiaa
0	0	0	0	0	0	0	0	0	0	0	0	0	0	0	0	0	0	0	0	0	0	0	0	Females		
0	0	0	0	0	0	0	0	0	0	0	0	0	1	0	22	2	1	0	1	11	74	3	1	Males	Aleadawin	Qiaa
0	0	0	0	0	0	0	0	0	0	0	0	0	0	0	0	0	0	0	1	17	275	7	1	Females		
0	0	0	0	0	0	0	0	0	0	0	0	0	0	0	0	0	0	0	1	7	69	3	1	Males	Alqae	Qiaa
0	0	0	0	0	0	0	0	0	0	0	0	0	0	0	0	0	0	0	0	0	0	0	0	Females		
0	0	0	0	0	0	0	0	0	0	0	0	0	0	0	0	0	0	0	1	15	111	6	1	Males	Ghazayil	Qiaa
0	0	0	0	0	0	0	0	0	0	0	0	0	0	0	0	0	0	0	1	6	135	6	1	Females		
0	0	0	0	0	0	0	0	0	0	0	0	0	0	0	0	0	0	0	1	9	33	3	1	Males	Alfiraeyuh	Al Fura'
0	0	0	0	0	0	0	0	0	0	0	0	0	0	0	0	0	0	0	0	0	0	0	0	Females		

The sixteenth services guide 2017_Region Makkah Al Mukarramah

Table (37- 8)

Educational services at the populated area level

Intermediate school 1-2

Evening Private intermediate						Private Intermediate						Evening Intermediate						General Intermediate						Gender	Populated area	Emirate or governorate or municipality
Number						Number						Number						Number								
Rented buildings	Owned buildings	Teachers	Students	Classes	Schools	Rented buildings	Owned buildings	Teachers	Students	Classes	Schools	Rented buildings	Owned buildings	Teachers	Students	Classes	Schools	Rented buildings	Owned buildings	Teachers	Students	Classes	Schools			
0	0	0	0	0	0	0	0	0	0	0	0	0	0	0	0	0	0	0	1	4	37	3	1	Males	Fiduh Almusalah	Faydat Al Mosallah
0	0	0	0	0	0	0	0	0	0	0	0	0	0	0	0	0	0	0	1	6	28	3	1	Females		
0	0	0	0	0	0	0	0	0	0	0	0	0	0	0	0	0	0	0	1	8	83	5	1	Males	Shaqsan	Shaqsan
0	0	0	0	0	0	0	0	0	0	0	0	0	0	0	0	0	0	0	1	14	106	6	1	Females		
0	0	0	0	0	0	0	0	0	0	0	0	0	0	0	0	0	0	0	1	10	35	3	1	Males	Alhafayir	Al Hufayr
0	0	0	0	0	0	0	0	0	0	0	0	0	0	0	0	0	0	1	0	10	46	3	1	Females		
0	0	0	0	0	0	0	0	0	0	0	0	0	0	0	0	0	0	0	1	4	59	3	1	Males	Alsarar	Al Hufayr
0	0	0	0	0	0	0	0	0	0	0	0	0	0	0	0	0	0	0	0	0	0	0	0	Females		
0	0	0	0	0	0	0	0	0	0	0	0	0	0	0	0	0	0	0	1	6	57	3	1	Males	Aleadl	Al Hufayr
0	0	0	0	0	0	0	0	0	0	0	0	0	0	0	0	0	0	0	1	9	58	3	1	Females		
0	0	0	0	0	0	0	0	0	0	0	0	0	0	0	0	0	0	0	2	16	162	11	2	Males	Aleatif	Al Attif
0	0	0	0	0	0	0	0	0	0	0	0	0	0	0	0	0	0	0	1	11	156	6	1	Females		
0	0	0	0	0	0	0	0	0	0	0	0	0	0	0	0	0	0	0	1	9	102	2	1	Males	Kilakh	Wadi Kelakh
0	0	0	0	0	0	0	0	0	0	0	0	0	0	0	0	0	0	0	1	14	102	4	1	Females		
0	0	0	0	0	0	0	0	0	0	0	0	0	0	0	0	0	0	0	1	5	23	3	1	Males	Daghbij	Daghbag
0	0	0	0	0	0	0	0	0	0	0	0	0	0	0	0	0	0	0	1	12	38	3	1	Females		
0	0	0	0	0	0	0	0	0	0	0	0	0	1	0	59	3	1	0	3	52	597	17	3	Males	Alqunafdjuh	Al Qunfudhah
0	0	0	0	0	0	0	0	0	0	0	0	0	0	0	0	0	0	0	3	59	536	17	3	Females		

The sixteenth services guide 2017_Region Makkah Al Mukarramah

Table (37-9)

Educational services at the populated area level

Intermediate school 1-2

Evening Private intermediate						Private Intermediate						Evening Intermediate						General Intermediate						Gender	Populated area	Emirate or governorate or municipality
Number						Number						Number						Number								
Rented buildings	Owned buildings	Teachers	Students	Classes	Schools	Rented buildings	Owned buildings	Teachers	Students	Classes	Schools	Rented buildings	Owned buildings	Teachers	Students	Classes	Schools	Rented buildings	Owned buildings	Teachers	Students	Classes	Schools			
0	0	0	0	0	0	0	0	0	0	0	0	0	0	0	0	0	0	1	4	70	745	26	5	Males	Alqawz	Al Quz
0	0	0	0	0	0	0	0	0	0	0	0	0	0	0	0	0	0	1	4	74	694	22	5	Females		
0	0	0	0	0	0	0	0	0	0	0	0	0	0	0	0	0	0	0	1	8	98	5	1	Males	Aljurad	Al Quz
0	0	0	0	0	0	0	0	0	0	0	0	0	0	0	0	0	0	1	0	7	108	3	1	Females		
0	0	0	0	0	0	0	0	0	0	0	0	0	0	0	0	0	0	0	1	8	98	4	1	Males	Alqahman	Al Quz
0	0	0	0	0	0	0	0	0	0	0	0	0	0	0	0	0	0	0	1	9	47	3	1	Females		
0	0	0	0	0	0	0	0	0	0	0	0	0	0	0	0	0	0	0	1	18	220	10	1	Males	Eanikr	Al Quz
0	0	0	0	0	0	0	0	0	0	0	0	0	0	0	0	0	0	0	1	16	217	6	1	Females		
0	0	0	0	0	0	0	0	0	0	0	0	0	0	0	0	0	0	0	1	8	35	3	1	Males	Alkadasuh	Al Quz
0	0	0	0	0	0	0	0	0	0	0	0	0	0	0	0	0	0	0	1	9	42	3	1	Females		
0	0	0	0	0	0	0	0	0	0	0	0	0	0	0	0	0	0	0	0	0	0	0	0	Males	Aleatfuh	Al Quz
0	0	0	0	0	0	0	0	0	0	0	0	0	0	0	0	0	0	0	1	16	131	5	1	Females		
0	0	0	0	0	0	0	0	0	0	0	0	0	0	0	0	0	0	0	1	11	64	2	1	Males	Almakharibuh	Al Quz
0	0	0	0	0	0	0	0	0	0	0	0	0	0	0	0	0	0	0	0	0	0	0	0	Females		
0	0	0	0	0	0	0	0	0	0	0	0	0	0	0	0	0	0	0	1	7	98	4	1	Males	Alsafuh	Holi
0	0	0	0	0	0	0	0	0	0	0	0	0	0	0	0	0	0	0	1	15	106	4	1	Females		
0	0	0	0	0	0	0	0	0	0	0	0	0	0	0	0	0	0	0	1	9	94	3	1	Males	Alshaeb	Holi
0	0	0	0	0	0	0	0	0	0	0	0	0	0	0	0	0	0	0	1	15	184	5	1	Females		

The sixteenth services guide 2017_Region Makkah Al Mukarramah

Educational services at the populated area level

Intermediate school 1-2

Evening Private intermediate						Private Intermediate						Evening Intermediate						General Intermediate						Gender	Populated area	Emirate or governorate or municipality
Number						Number						Number						Number								
Rented buildings	Owned buildings	Teachers	Students	Classes	Schools	Rented buildings	Owned buildings	Teachers	Students	Classes	Schools	Rented buildings	Owned buildings	Teachers	Students	Classes	Schools	Rented buildings	Owned buildings	Teachers	Students	Classes	Schools			
0	0	0	0	0	0	0	0	0	0	0	0	0	0	0	0	0	0	0	1	8	33	3	1	Males	Alsabtuh	Holi
0	0	0	0	0	0	0	0	0	0	0	0	0	0	0	0	0	0	0	0	0	0	0	0	Females		
0	0	0	0	0	0	0	0	0	0	0	0	0	1	0	30	3	1	0	1	10	98	4	1	Males	Kiad	Holi
0	0	0	0	0	0	0	0	0	0	0	0	0	0	0	0	0	0	0	1	15	112	5	1	Females		
0	0	0	0	0	0	0	0	0	0	0	0	0	0	0	0	0	0	0	1	8	102	3	1	Males	Kuduh Alaewuj (Alkaduat)	Holi
0	0	0	0	0	0	0	0	0	0	0	0	0	0	0	0	0	0	0	1	10	73	3	1	Females		
0	0	0	0	0	0	0	0	0	0	0	0	0	0	0	0	0	0	0	1	12	80	5	1	Males	Aleafa'	Holi
0	0	0	0	0	0	0	0	0	0	0	0	0	0	0	0	0	0	0	0	0	0	0	0	Females		
0	0	0	0	0	0	0	0	0	0	0	0	0	0	0	0	0	0	0	0	0	0	0	0	Males	Qaemusih	Holi
0	0	0	0	0	0	0	0	0	0	0	0	0	0	0	0	0	0	0	1	17	66	4	1	Females		
0	0	0	0	0	0	0	0	0	0	0	0	0	0	0	0	0	0	0	1	10	176	6	1	Males	Alsalamuh	Holi
0	0	0	0	0	0	0	0	0	0	0	0	0	0	0	0	0	0	0	1	20	166	4	1	Females		
0	0	0	0	0	0	0	0	0	0	0	0	0	0	0	0	0	0	0	2	38	413	15	2	Males	Almuzaylaf	Almuzaylif
0	0	0	0	0	0	0	0	0	0	0	0	0	0	0	0	0	0	0	2	25	279	10	2	Females		
0	0	0	0	0	0	0	0	0	0	0	0	0	0	0	0	0	0	1	0	10	49	3	1	Males	Alzabayih	Almuzaylif
0	0	0	0	0	0	0	0	0	0	0	0	0	0	0	0	0	0	0	1	11	58	3	1	Females		
0	0	0	0	0	0	0	0	0	0	0	0	0	0	0	0	0	0	0	1	12	74	3	1	Males	Alnayluh	Almuzaylif
0	0	0	0	0	0	0	0	0	0	0	0	0	0	0	0	0	0	0	1	8	58	3	1	Females		

The sixteenth services guide 2017_Region Makkah Al Mukarramah

Educational services at the populated area level

Intermediate school 1-2

Evening Private intermediate						Private Intermediate						Evening Intermediate						General Intermediate						Gender	Populated area	Emirate or governorate or municipality
Number						Number						Number						Number								
Rented buildings	Owned buildings	Teachers	Students	Classes	Schools	Rented buildings	Owned buildings	Teachers	Students	Classes	Schools	Rented buildings	Owned buildings	Teachers	Students	Classes	Schools	Rented buildings	Owned buildings	Teachers	Students	Classes	Schools			
0	0	0	0	0	0	0	0	0	0	0	0	0	0	0	0	0	0	0	1	11	59	3	1	Males	Alqarn (Ybs)	Almuzaylif
0	0	0	0	0	0	0	0	0	0	0	0	0	0	0	0	0	0	0	1	10	77	3	1	Females		
0	0	0	0	0	0	0	0	0	0	0	0	0	0	0	0	0	0	0	0	0	0	0	0	Males	Almuribaa	Almuzaylif
0	0	0	0	0	0	0	0	0	0	0	0	0	0	0	0	0	0	1	0	8	59	3	1	Females		
0	0	0	0	0	0	0	0	0	0	0	0	0	0	0	0	0	0	0	1	8	106	3	1	Males	Sabianaan	Almuzaylif
0	0	0	0	0	0	0	0	0	0	0	0	0	0	0	0	0	0	1	0	9	108	4	1	Females		
0	0	0	0	0	0	0	0	0	0	0	0	0	0	0	0	0	0	0	1	11	106	3	1	Males	Eajah	Almuzaylif
0	0	0	0	0	0	0	0	0	0	0	0	0	0	0	0	0	0	0	1	11	107	5	1	Females		
0	0	0	0	0	0	0	0	0	0	0	0	0	0	0	0	0	0	0	1	8	53	3	1	Males	Eaqarah	Almuzaylif
0	0	0	0	0	0	0	0	0	0	0	0	0	0	0	0	0	0	0	0	0	0	0	0	Females		
0	0	0	0	0	0	0	0	0	0	0	0	0	0	0	0	0	0	0	1	13	86	3	1	Males	Almashayikh	Almuzaylif
0	0	0	0	0	0	0	0	0	0	0	0	0	0	0	0	0	0	0	1	10	64	3	1	Females		
0	0	0	0	0	0	0	0	0	0	0	0	0	0	0	0	0	0	0	0	0	0	0	0	Males	Eadhibuh	Almuzaylif
0	0	0	0	0	0	0	0	0	0	0	0	0	0	0	0	0	0	0	1	9	55	3	1	Females		
0	0	0	0	0	0	0	0	0	0	0	0	0	0	0	0	0	0	0	1	9	65	3	1	Males	Albaqaqir	Almuzaylif
0	0	0	0	0	0	0	0	0	0	0	0	0	0	0	0	0	0	0	1	10	111	5	1	Females		
0	0	0	0	0	0	0	0	0	0	0	0	0	0	0	0	0	0	0	1	12	156	6	1	Males	Sabit Aljarah	Sabt Aljarah
0	0	0	0	0	0	0	0	0	0	0	0	0	0	0	0	0	0	0	1	8	131	6	1	Females		

The sixteenth services guide 2017_Region Makkah Al Mukarramah

Educational services at the populated area level

Intermediate school 1-2

Evening Private intermediate						Private Intermediate						Evening Intermediate						General Intermediate						Gender	Populated area	Emirate or governorate or municipality
Number						Number						Number						Number								
Rented buildings	Owned buildings	Teachers	Students	Classes	Schools	Rented buildings	Owned buildings	Teachers	Students	Classes	Schools	Rented buildings	Owned buildings	Teachers	Students	Classes	Schools	Rented buildings	Owned buildings	Teachers	Students	Classes	Schools			
0	0	0	0	0	0	0	0	0	0	0	0	0	0	0	0	0	0	0	1	8	59	3	1	Males	Alshasruh	Sabt Aljarah
0	0	0	0	0	0	0	0	0	0	0	0	0	0	0	0	0	0	0	1	8	51	3	1	Females		
0	0	0	0	0	0	0	0	0	0	0	0	0	0	0	0	0	0	0	1	11	21	3	1	Males	Harf Eabiana	Sabt Aljarah
0	0	0	0	0	0	0	0	0	0	0	0	0	0	0	0	0	0	0	0	0	0	0	0	Females		
0	0	0	0	0	0	0	0	0	0	0	0	0	0	0	0	0	0	0	1	7	37	3	1	Males	Almueaqir	Sabt Aljarah
0	0	0	0	0	0	0	0	0	0	0	0	0	0	0	0	0	0	1	0	6	32	3	1	Females		
0	0	0	0	0	0	0	0	0	0	0	0	0	0	0	0	0	0	0	1	9	46	3	1	Males	Alfaliq	Sabt Aljarah
0	0	0	0	0	0	0	0	0	0	0	0	0	0	0	0	0	0	0	0	0	0	0	0	Females		
0	0	0	0	0	0	0	0	0	0	0	0	0	0	0	0	0	0	1	0	10	110	6	1	Males	Malaqaa Alawdy	Sabt Aljarah
0	0	0	0	0	0	0	0	0	0	0	0	0	0	0	0	0	0	0	0	0	0	0	0	Females		
0	0	0	0	0	0	0	0	0	0	0	0	0	0	0	0	0	0	0	1	10	149	6	1	Males	Thulatha' Alkharm	Thultha Al Khurma
0	0	0	0	0	0	0	0	0	0	0	0	0	0	0	0	0	0	0	1	7	102	3	1	Females		
0	0	0	0	0	0	0	0	0	0	0	0	0	0	0	0	0	0	0	1	7	49	2	1	Males	Almasilim	Douqa
0	0	0	0	0	0	0	0	0	0	0	0	0	0	0	0	0	0	0	1	11	52	3	1	Females		
0	0	0	0	0	0	0	0	0	0	0	0	0	0	0	0	0	0	0	1	8	70	3	1	Males	Shaeiruh	Douqa
0	0	0	0	0	0	0	0	0	0	0	0	0	0	0	0	0	0	0	1	9	73	3	1	Females		
0	0	0	0	0	0	0	0	0	0	0	0	0	0	0	0	0	0	0	1	5	53	2	1	Males	Almasaeid	Douqa
0	0	0	0	0	0	0	0	0	0	0	0	0	0	0	0	0	0	0	1	9	64	3	1	Females		

The sixteenth services guide 2017_Region Makkah Al Mukarramah

Educational services at the populated area level

Intermediate school 1-2

Evening Private intermediate						Private Intermediate						Evening Intermediate						General Intermediate						Gender	Populated area	Emirate or governorate or municipality
Number						Number						Number						Number								
Rented buildings	Owned buildings	Teachers	Students	Classes	Schools	Rented buildings	Owned buildings	Teachers	Students	Classes	Schools	Rented buildings	Owned buildings	Teachers	Students	Classes	Schools	Rented buildings	Owned buildings	Teachers	Students	Classes	Schools			
0	0	0	0	0	0	0	0	0	0	0	0	0	0	0	0	0	0	0	1	7	101	4	1	Males	Dawquh Al'Uwlaa	Douqa
0	0	0	0	0	0	0	0	0	0	0	0	0	0	0	0	0	0	0	1	9	116	5	1	Females		
0	0	0	0	0	0	0	0	0	0	0	0	0	0	0	0	0	0	0	1	12	110	5	1	Males	Makhshush	Kenana
0	0	0	0	0	0	0	0	0	0	0	0	0	0	0	0	0	0	0	1	13	68	4	1	Females		
0	0	0	0	0	0	0	0	0	0	0	0	0	0	0	0	0	0	0	1	9	69	3	1	Males	Alsulb	Kenana
0	0	0	0	0	0	0	0	0	0	0	0	0	0	0	0	0	0	1	0	11	66	3	1	Females		
0	0	0	0	0	0	0	0	0	0	0	0	0	0	0	0	0	0	0	0	0	0	0	0	Males	Aleasama	Kenana
0	0	0	0	0	0	0	0	0	0	0	0	0	0	0	0	0	0	0	1	10	61	3	1	Females		
0	0	0	0	0	0	0	0	0	0	0	0	0	0	0	0	0	0	0	1	19	143	6	1	Males	Ahd Banaa Zayd	Uhd bani Zeid
0	0	0	0	0	0	0	0	0	0	0	0	0	0	0	0	0	0	0	1	12	125	5	1	Females		
0	0	0	0	0	0	0	0	0	0	0	0	0	0	0	0	0	0	0	0	0	0	0	0	Males	Alqae Al'Aelaa (Aljadid)	Uhd bani Zeid
0	0	0	0	0	0	0	0	0	0	0	0	0	0	0	0	0	0	0	1	13	103	3	1	Females		
0	0	0	0	0	0	0	0	0	0	0	0	0	0	0	0	0	0	0	1	13	85	3	1	Males	Alqae Al'Asfal	Uhd bani Zeid
0	0	0	0	0	0	0	0	0	0	0	0	0	0	0	0	0	0	0	0	0	0	0	0	Females		
0	0	0	0	0	0	0	0	0	0	0	0	0	0	0	0	0	0	0	1	11	133	5	1	Males	Eamarat	Uhd bani Zeid
0	0	0	0	0	0	0	0	0	0	0	0	0	0	0	0	0	0	0	1	17	130	6	1	Females		
0	0	0	0	0	0	0	0	0	0	0	0	0	0	0	0	0	0	0	0	0	0	0	0	Males	Alssalihaa Aljadid	Uhd bani Zeid
0	0	0	0	0	0	0	0	0	0	0	0	0	0	0	0	0	0	0	1	10	59	3	1	Females		

The sixteenth services guide 2017_Region Makkah Al Mukarramah

Table (37 - 14)

Educational services at the populated area level

Intermediate school 1-2

Evening Private intermediate						Private Intermediate						Evening Intermediate						General Intermediate						Gender	Populated area	Emirate or governorate or municipality
Number						Number						Number						Number								
Rented buildings	Owne d buildings	Teachers	Students	Classes	Schools	Rented buildings	Owne d buildings	Teachers	Students	Classes	Schools	Rented buildings	Owne d buildings	Teachers	Students	Classes	Schools	Rented buildings	Owne d buildings	Teachers	Students	Classes	Schools			
0	0	0	0	0	0	0	0	0	0	0	0	0	0	0	0	0	0	0	1	8	70	3	1	Males	Alsaalihaa Alqadim	Uhd bani Zeid
0	0	0	0	0	0	0	0	0	0	0	0	0	0	0	0	0	0	0	0	0	0	0	0	Females		
0	0	0	0	0	0	0	0	0	0	0	0	0	0	0	0	0	0	0	1	14	145	6	1	Males	Khamis Harb	Khamis Harb
0	0	0	0	0	0	0	0	0	0	0	0	0	0	0	0	0	0	0	1	10	170	5	1	Females		
0	0	0	0	0	0	0	0	0	0	0	0	0	0	0	0	0	0	0	1	6	65	3	1	Males	Alraayim	Al Raym
0	0	0	0	0	0	0	0	0	0	0	0	0	0	0	0	0	0	0	1	6	57	3	1	Females		
0	0	0	0	0	0	0	0	0	0	0	0	0	1	0	13	3	1	0	2	38	318	11	2	Males	Alliyth	Al Lith
0	0	0	0	0	0	0	0	0	0	0	0	0	0	0	0	0	0	0	1	36	391	12	1	Females		
0	0	0	0	0	0	0	0	0	0	0	0	0	1	0	22	3	1	0	1	17	195	5	1	Males	Almarzuz	Ghamiqa
0	0	0	0	0	0	0	0	0	0	0	0	0	0	0	0	0	0	0	1	19	103	5	1	Females		
0	0	0	0	0	0	0	0	0	0	0	0	0	0	0	0	0	0	0	1	7	40	3	1	Males	Alma' Alharu	Ghamiqa
0	0	0	0	0	0	0	0	0	0	0	0	0	0	0	0	0	0	0	1	11	33	3	1	Females		
0	0	0	0	0	0	0	0	0	0	0	0	0	0	0	0	0	0	1	0	9	44	3	1	Males	Mustanqae	Ghamiqa
0	0	0	0	0	0	0	0	0	0	0	0	0	0	0	0	0	0	1	0	5	34	3	1	Females		
0	0	0	0	0	0	0	0	0	0	0	0	0	0	0	0	0	0	0	1	1	27	2	1	Males	Alwatiat	Ghamiqa
0	0	0	0	0	0	0	0	0	0	0	0	0	0	0	0	0	0	0	1	10	53	3	1	Females		
0	0	0	0	0	0	0	0	0	0	0	0	0	0	0	0	0	0	0	1	6	77	3	1	Males	Sunidl	Ghamiqa
0	0	0	0	0	0	0	0	0	0	0	0	0	0	0	0	0	0	0	1	11	37	3	1	Females		

The sixteenth services guide 2017_Region Makkah Al Mukarramah

Educational services at the populated area level

Intermediate school 1-2

Evening Private intermediate						Private Intermediate						Evening Intermediate						General Intermediate						Gender	Populated area	Emirate or governorate or municipality
Number						Number						Number						Number								
Rented buildings	Owned buildings	Teachers	Students	Classes	Schools	Rented buildings	Owned buildings	Teachers	Students	Classes	Schools	Rented buildings	Owned buildings	Teachers	Students	Classes	Schools	Rented buildings	Owned buildings	Teachers	Students	Classes	Schools			
0	0	0	0	0	0	0	0	0	0	0	0	0	0	0	0	0	0	0	0	0	0	0	0	Males	Mansa	Ghamiqa
0	0	0	0	0	0	0	0	0	0	0	0	0	0	0	0	0	0	0	1	12	23	3	1	Females		
0	0	0	0	0	0	0	0	0	0	0	0	0	0	0	0	0	0	0	0	0	0	0	0	Males	Shal	Ghamiqa
0	0	0	0	0	0	0	0	0	0	0	0	0	0	0	0	0	0	0	1	13	40	3	1	Females		
0	0	0	0	0	0	0	0	0	0	0	0	0	0	0	0	0	0	0	1	6	37	3	1	Males	Aljameuh	Ghamiqa
0	0	0	0	0	0	0	0	0	0	0	0	0	0	0	0	0	0	0	1	10	40	3	1	Females		
0	0	0	0	0	0	0	0	0	0	0	0	0	0	0	0	0	0	0	1	16	110	5	1	Males	Sahuh	Al Shawaq
0	0	0	0	0	0	0	0	0	0	0	0	0	0	0	0	0	0	0	1	8	55	2	1	Females		
0	0	0	0	0	0	0	0	0	0	0	0	0	0	0	0	0	0	0	1	8	56	3	1	Males	Salam Alzawahir	Al Shawaq
0	0	0	0	0	0	0	0	0	0	0	0	0	0	0	0	0	0	0	1	14	46	3	1	Females		
0	0	0	0	0	0	0	0	0	0	0	0	0	0	0	0	0	0	0	1	12	36	3	1	Males	Almanshibuh (Alhubuquha)	Al Shawaq
0	0	0	0	0	0	0	0	0	0	0	0	0	0	0	0	0	0	0	1	11	34	3	1	Females		
0	0	0	0	0	0	0	0	0	0	0	0	0	1	0	24	3	1	0	1	7	152	5	1	Males	Alqebuh	Al Shawaq
0	0	0	0	0	0	0	0	0	0	0	0	0	0	0	0	0	0	1	1	20	205	9	2	Females		
0	0	0	0	0	0	0	0	0	0	0	0	0	0	0	0	0	0	0	2	20	195	10	2	Males	Alwasqah	Al Shawaq
0	0	0	0	0	0	0	0	0	0	0	0	0	0	0	0	0	0	0	3	33	178	9	3	Females		
0	0	0	0	0	0	0	0	0	0	0	0	0	0	0	0	0	0	1	1	14	94	6	2	Males	Yulamlim	Yalalmlam
0	0	0	0	0	0	0	0	0	0	0	0	0	0	0	0	0	0	1	1	18	74	5	2	Females		

The sixteenth services guide 2017_Region Makkah Al Mukarramah

Educational services at the populated area level

Intermediate school 1-2

Evening Private intermediate						Private Intermediate						Evening Intermediate						General Intermediate						Gender	Populated area	Emirate or governorate or municipality
Number						Number						Number						Number								
Rented buildings	Owned buildings	Teachers	Students	Classes	Schools	Rented buildings	Owned buildings	Teachers	Students	Classes	Schools	Rented buildings	Owned buildings	Teachers	Students	Classes	Schools	Rented buildings	Owned buildings	Teachers	Students	Classes	Schools			
0	0	0	0	0	0	0	0	0	0	0	0	0	0	0	0	0	0	0	1	5	24	3	1	Males	Alranifuh	Yalalmlam
0	0	0	0	0	0	0	0	0	0	0	0	0	0	0	0	0	0	1	0	8	15	3	1	Females		
0	0	0	0	0	0	0	0	0	0	0	0	0	0	0	0	0	0	0	1	13	119	6	1	Males	Alghaluh	Majma' At-Turuq
0	0	0	0	0	0	0	0	0	0	0	0	0	0	0	0	0	0	0	1	11	104	4	1	Females		
0	0	0	0	0	0	0	0	0	0	0	0	0	0	0	0	0	0	1	0	11	65	3	1	Males	Almujiramuh	Majma' At-Turuq
0	0	0	0	0	0	0	0	0	0	0	0	0	0	0	0	0	0	0	1	5	62	3	1	Females		
0	0	0	0	0	0	0	0	0	0	0	0	0	0	0	0	0	0	0	1	6	52	2	1	Males	Alsaediuh	Al Sa'dya
0	0	0	0	0	0	0	0	0	0	0	0	0	0	0	0	0	0	0	1	7	74	2	1	Females		
0	0	0	0	0	0	0	0	0	0	0	0	0	0	0	0	0	0	0	1	15	124	5	1	Males	Tafil	Al Sa'dya
0	0	0	0	0	0	0	0	0	0	0	0	0	0	0	0	0	0	0	1	5	95	3	1	Females		
0	0	0	0	0	0	0	0	0	0	0	0	0	0	0	0	0	0	0	1	3	53	3	1	Males	Banaa Yazid Market	Bani Yazid
0	0	0	0	0	0	0	0	0	0	0	0	0	0	0	0	0	0	2	1	39	174	10	3	Females		
0	0	0	0	0	0	0	0	0	0	0	0	0	0	0	0	0	0	1	0	9	34	3	1	Males	Wa'Adaa Qitana	Bani Yazid
0	0	0	0	0	0	0	0	0	0	0	0	0	0	0	0	0	0	1	0	8	22	3	1	Females		
0	0	0	0	0	0	0	0	0	0	0	0	0	0	0	0	0	0	1	0	6	29	3	1	Males	Alzzahir	Bani Yazid
0	0	0	0	0	0	0	0	0	0	0	0	0	0	0	0	0	0	0	0	0	0	0	0	Females		
0	0	0	0	0	0	0	0	0	0	0	0	0	0	0	0	0	0	1	0	7	39	3	1	Males	Abwaldhabh	Bani Yazid
0	0	0	0	0	0	0	0	0	0	0	0	0	0	0	0	0	0	0	0	0	0	0	0	Females		

The sixteenth services guide 2017_Region Makkah Al Mukarramah

Educational services at the populated area level

Intermediate school 1-2

Evening Private intermediate						Private Intermediate						Evening Intermediate						General Intermediate						Gender	Populated area	Emirate or governorate or municipality
Number						Number						Number						Number								
Rented buildings	Owned buildings	Teachers	Students	Classes	Schools	Rented buildings	Owned buildings	Teachers	Students	Classes	Schools	Rented buildings	Owned buildings	Teachers	Students	Classes	Schools	Rented buildings	Owned buildings	Teachers	Students	Classes	Schools			
0	0	0	0	0	0	0	0	0	0	0	0	0	0	0	0	0	0	0	1	1	19	2	1	Males	Jadham	Jazm
0	0	0	0	0	0	0	0	0	0	0	0	0	0	0	0	0	0	1	0	10	23	3	1	Females		
0	0	0	0	0	0	0	0	0	0	0	0	0	0	0	0	0	0	1	0	7	19	3	1	Males	Farae Albyd	Jazm
0	0	0	0	0	0	0	0	0	0	0	0	0	0	0	0	0	0	1	0	12	15	3	1	Females		
0	0	0	0	0	0	0	0	0	0	0	0	0	0	0	0	0	0	1	0	7	31	3	1	Males	Wa'Adaa Azlamh	Jazm
0	0	0	0	0	0	0	0	0	0	0	0	0	0	0	0	0	0	0	0	0	0	0	0	Females		
0	0	0	0	0	0	0	0	0	0	0	0	0	0	0	0	0	0	0	0	0	0	0	0	Males	Alfurukhayuh	Jazm
0	0	0	0	0	0	0	0	0	0	0	0	0	0	0	0	0	0	1	0	6	39	3	1	Females		
0	0	0	0	0	0	0	0	0	0	0	0	0	0	0	0	0	0	0	1	11	37	3	1	Males	Almuhafir	Jazm
0	0	0	0	0	0	0	0	0	0	0	0	0	0	0	0	0	0	1	0	7	30	3	1	Females		
0	0	0	0	0	0	0	0	0	0	0	0	0	0	0	0	0	0	0	1	5	77	3	1	Males	Umm Zarab	Saya
0	0	0	0	0	0	0	0	0	0	0	0	0	0	0	0	0	0	0	1	8	47	3	1	Females		
0	0	0	0	0	0	0	0	0	0	0	0	0	1	0	16	2	1	0	1	7	88	5	1	Males	Hifar	Haffar
0	0	0	0	0	0	0	0	0	0	0	0	0	0	0	0	0	0	0	1	14	81	3	1	Females		
0	0	0	0	0	0	0	2	18	144	9	2	0	1	0	23	3	1	0	3	61	880	27	3	Males	Rabigh	Rabigh
0	0	0	0	0	0	1	0	12	114	5	1	0	0	0	0	0	0	0	3	65	951	23	3	Females		
0	0	0	0	0	0	0	0	0	0	0	0	0	0	0	0	0	0	0	1	18	237	9	1	Males	Albiar	Hajr
0	0	0	0	0	0	0	0	0	0	0	0	0	0	0	0	0	0	0	1	8	101	5	1	Females		

The sixteenth services guide 2017_Region Makkah Al Mukarramah

Educational services at the populated area level

Intermediate school 1-2

Evening Private intermediate						Private Intermediate						Evening Intermediate						General Intermediate						Gender	Populated area	Emirate or governorate or municipality
Number						Number						Number						Number								
Rented buildings	Owned buildings	Teachers	Students	Classes	Schools	Rented buildings	Owned buildings	Teachers	Students	Classes	Schools	Rented buildings	Owned buildings	Teachers	Students	Classes	Schools	Rented buildings	Owned buildings	Teachers	Students	Classes	Schools			
0	0	0	0	0	0	0	0	0	0	0	0	0	0	0	0	0	0	0	0	0	0	0	0	Males	Almazinih	Hajr
0	0	0	0	0	0	0	0	0	0	0	0	0	0	0	0	0	0	0	1	12	74	3	1	Females		
0	0	0	0	0	0	0	0	0	0	0	0	0	0	0	0	0	0	0	1	20	133	6	1	Males	Mustawrah	Mastoura
0	0	0	0	0	0	0	0	0	0	0	0	0	0	0	0	0	0	0	1	12	141	7	1	Females		
0	0	0	0	0	0	0	0	0	0	0	0	0	0	0	0	0	0	0	0	0	0	0	0	Males	Alnuwaybae	Nuweibaa
0	0	0	0	0	0	0	0	0	0	0	0	0	0	0	0	0	0	0	1	8	8	2	1	Females		
0	0	0	0	0	0	0	0	0	0	0	0	0	0	0	0	0	0	0	1	14	34	3	1	Males	Wa'Adaa	Nuweibaa
0	0	0	0	0	0	0	0	0	0	0	0	0	0	0	0	0	0	0	0	0	0	0	0	Females		
0	0	0	0	0	0	0	0	0	0	0	0	0	0	0	0	0	0	0	1	13	20	3	1	Males	Saebur Alsufran	Al Qadeimah
0	0	0	0	0	0	0	0	0	0	0	0	0	0	0	0	0	0	0	1	14	43	3	1	Females		
0	0	0	0	0	0	0	0	0	0	0	0	0	0	0	0	0	0	0	1	21	120	6	1	Males	Klih	Al Qadeimah
0	0	0	0	0	0	0	0	0	0	0	0	0	0	0	0	0	0	0	1	11	121	5	1	Females		
0	0	0	0	0	0	0	0	0	0	0	0	0	0	0	0	0	0	0	0	0	0	0	0	Males	Altandibuih	Al Aboua'
0	0	0	0	0	0	0	0	0	0	0	0	0	0	0	0	0	0	0	1	10	102	6	1	Females		
0	0	0	0	0	0	0	0	0	0	0	0	0	0	0	0	0	0	0	1	8	99	4	1	Males	Nazalah Al'Amir (Alsahya'An)	Al Aboua'
0	0	0	0	0	0	0	0	0	0	0	0	0	0	0	0	0	0	0	0	0	0	0	0	Females		
0	0	0	0	0	0	0	0	0	0	0	0	0	0	0	0	0	0	0	0	0	0	0	0	Males	Mughinih	Moghayniya
0	0	0	0	0	0	0	0	0	0	0	0	0	0	0	0	0	0	0	1	9	36	3	1	Females		

Educational services at the populated area level

Intermediate school 1-2

Evening Private intermediate						Private Intermediate						Evening Intermediate						General Intermediate						Gender	Populated area	Emirate or governorate or municipality
Number						Number						Number						Number								
Rented buildings	Owned buildings	Teachers	Students	Classes	Schools	Rented buildings	Owned buildings	Teachers	Students	Classes	Schools	Rented buildings	Owned buildings	Teachers	Students	Classes	Schools	Rented buildings	Owned buildings	Teachers	Students	Classes	Schools			
0	0	0	0	0	0	1	0	11	120	6	1	0	1	0	56	3	1	0	2	53	749	23	2	Males	Aljumum	Al Jumum
0	0	0	0	0	0	0	0	0	0	0	0	0	0	0	0	0	0	2	1	66	693	28	3	Females		
0	0	0	0	0	0	0	0	0	0	0	0	0	0	0	0	0	0	0	0	0	0	0	0	Males	Abwsheib	Al Jumum
0	0	0	0	0	0	0	0	0	0	0	0	0	0	0	0	0	0	0	1	13	83	5	1	Females		
0	0	0	0	0	0	0	0	0	0	0	0	0	0	0	0	0	0	0	0	0	0	0	0	Males	Daf Zaynaa	Al Jumum
0	0	0	0	0	0	0	0	0	0	0	0	0	0	0	0	0	0	0	1	9	64	3	1	Females		
0	0	0	0	0	0	0	0	0	0	0	0	0	0	0	0	0	0	0	0	0	0	0	0	Males	Albarabir	Al Jumum
0	0	0	0	0	0	0	0	0	0	0	0	0	0	0	0	0	0	1	0	11	80	3	1	Females		
0	0	0	0	0	0	0	0	0	0	0	0	0	0	0	0	0	0	0	0	0	0	0	0	Males	Samid Alhamimh	Al Jumum
0	0	0	0	0	0	0	0	0	0	0	0	0	0	0	0	0	0	0	1	10	55	3	1	Females		
0	0	0	0	0	0	0	0	0	0	0	0	0	0	0	0	0	0	0	1	14	184	6	1	Males	Almurshidih	Al Jumum
0	0	0	0	0	0	0	0	0	0	0	0	0	0	0	0	0	0	0	1	8	42	3	1	Females		
0	0	0	0	0	0	0	0	0	0	0	0	0	0	0	0	0	0	0	1	15	155	5	1	Males	Ghaziat	Al Jumum
0	0	0	0	0	0	0	0	0	0	0	0	0	0	0	0	0	0	0	1	14	93	6	1	Females		
0	0	0	0	0	0	0	0	0	0	0	0	0	0	0	0	0	0	0	1	15	156	6	1	Males	'Abi Euruh	Al Jumum
0	0	0	0	0	0	0	0	0	0	0	0	0	0	0	0	0	0	0	1	15	132	5	1	Females		
0	0	0	0	0	0	0	0	0	0	0	0	0	0	0	0	0	0	0	1	12	66	3	1	Males	Alkhayf	Al Jumum
0	0	0	0	0	0	0	0	0	0	0	0	0	0	0	0	0	0	0	1	9	87	3	1	Females		

The sixteenth services guide 2017_Region Makkah Al Mukarramah

Table (37- 20)

Educational services at the populated area level

Intermediate school 1-2

Evening Private intermediate						Private Intermediate						Evening Intermediate						General Intermediate						Gender	Populated area	Emirate or governorate or municipality
Number						Number						Number						Number								
Rented buildings	Owned buildings	Teachers	Students	Classes	Schools	Rented buildings	Owned buildings	Teachers	Students	Classes	Schools	Rented buildings	Owned buildings	Teachers	Students	Classes	Schools	Rented buildings	Owned buildings	Teachers	Students	Classes	Schools			
0	0	0	0	0	0	0	0	0	0	0	0	0	0	0	0	0	0	0	1	6	77	3	1	Males	Easfan	Assfan
0	0	0	0	0	0	0	0	0	0	0	0	0	0	0	0	0	0	0	1	23	96	6	1	Females		
0	0	0	0	0	0	0	0	0	0	0	0	0	0	0	0	0	0	0	1	7	65	3	1	Males	Alghula'	Assfan
0	0	0	0	0	0	0	0	0	0	0	0	0	0	0	0	0	0	0	1	18	69	3	1	Females		
0	0	0	0	0	0	0	0	0	0	0	0	0	0	0	0	0	0	0	0	0	0	0	0	Males	Almuqaytae	Assfan
0	0	0	0	0	0	0	0	0	0	0	0	0	0	0	0	0	0	0	1	18	22	3	1	Females		
0	0	0	0	0	0	0	0	0	0	0	0	0	0	0	0	0	0	0	1	6	107	3	1	Males	Alshaamiyh	Assfan
0	0	0	0	0	0	0	0	0	0	0	0	0	0	0	0	0	0	0	1	20	74	5	1	Females		
0	0	0	0	0	0	0	0	0	0	0	0	0	0	0	0	0	0	0	1	17	239	8	1	Males	Mudarikuh	Modreka
0	0	0	0	0	0	0	0	0	0	0	0	0	0	0	0	0	0	0	1	6	185	5	1	Females		
0	0	0	0	0	0	0	0	0	0	0	0	0	0	0	0	0	0	0	1	9	121	4	1	Males	Almukhatat Aljadid	Hada Ash Sham
0	0	0	0	0	0	0	0	0	0	0	0	0	0	0	0	0	0	0	0	0	0	0	0	Females		
0	0	0	0	0	0	0	0	0	0	0	0	0	0	0	0	0	0	0	0	0	0	0	0	Males	Samad Bdira	Hada Ash Sham
0	0	0	0	0	0	0	0	0	0	0	0	0	0	0	0	0	0	0	1	14	107	6	1	Females		
0	0	0	0	0	0	0	0	0	0	0	0	0	0	0	0	0	0	0	1	6	91	3	1	Males	Almujamaeuh	Rohat
0	0	0	0	0	0	0	0	0	0	0	0	0	0	0	0	0	0	0	0	0	0	0	0	Females		
0	0	0	0	0	0	0	0	0	0	0	0	0	0	0	0	0	0	0	0	0	0	0	0	Males	Umm Sarihuh	Rohat
0	0	0	0	0	0	0	0	0	0	0	0	0	0	0	0	0	0	0	1	5	78	4	1	Females		

The sixteenth services guide 2017_Region Makkah Al Mukarramah

Educational services at the populated area level

Intermediate school 1-2

Evening Private intermediate						Private Intermediate						Evening Intermediate						General Intermediate						Gender	Populated area	Emirate or governorate or municipality
Number						Number						Number						Number								
Rented buildings	Owned buildings	Teachers	Students	Classes	Schools	Rented buildings	Owned buildings	Teachers	Students	Classes	Schools	Rented buildings	Owned buildings	Teachers	Students	Classes	Schools	Rented buildings	Owned buildings	Teachers	Students	Classes	Schools			
0	0	0	0	0	0	0	0	0	0	0	0	0	0	0	0	0	0	0	1	7	24	3	1	Males	Alfawaruh (Bni Masaeudan)	Bani Masoud
0	0	0	0	0	0	0	0	0	0	0	0	0	0	0	0	0	0	0	0	0	0	0	0	Females		
0	0	0	0	0	0	0	0	0	0	0	0	0	0	0	0	0	0	0	1	9	70	3	1	Males	Eayan Shams	Ein Shams
0	0	0	0	0	0	0	0	0	0	0	0	0	0	0	0	0	0	0	1	10	58	3	1	Females		
0	0	0	0	0	0	0	0	0	0	0	0	0	0	0	0	0	0	0	0	0	0	0	0	Males	Umm Faraeuh (Ha Alnazahah)	Ein Shams
0	0	0	0	0	0	0	0	0	0	0	0	0	0	0	0	0	0	0	1	10	68	3	1	Females		
0	0	0	0	0	0	0	0	0	0	0	0	0	0	0	0	0	0	0	1	8	37	3	1	Males	Alrayan	Al Ryan
0	0	0	0	0	0	0	0	0	0	0	0	0	0	0	0	0	0	0	1	9	80	3	1	Females		
0	0	0	0	0	0	0	0	0	0	0	0	0	0	0	0	0	0	0	1	8	6	2	1	Males	Alqafif	Al Qufayf
0	0	0	0	0	0	0	0	0	0	0	0	0	0	0	0	0	0	0	0	0	0	0	0	Females		
0	0	0	0	0	0	0	0	0	0	0	0	0	0	0	0	0	0	0	1	8	24	2	1	Males	Alqaedabuh	Al Qufayf
0	0	0	0	0	0	0	0	0	0	0	0	0	0	0	0	0	0	0	0	0	0	0	0	Females		
0	0	0	0	0	0	0	0	0	0	0	0	0	1	0	20	3	1	0	2	37	415	15	2	Males	Khalis	Khulays
0	0	0	0	0	0	0	0	0	0	0	0	0	0	0	0	0	0	0	3	43	364	14	3	Females		
0	0	0	0	0	0	0	0	0	0	0	0	0	0	0	0	0	0	0	0	0	0	0	0	Males	Alsadr (Almuramahh)	Khulays
0	0	0	0	0	0	0	0	0	0	0	0	0	0	0	0	0	0	1	0	10	42	2	1	Females		
0	0	0	0	0	0	0	0	0	0	0	0	0	0	0	0	0	0	0	1	19	142	6	1	Males	Altalaeah	Khulays
0	0	0	0	0	0	0	0	0	0	0	0	0	0	0	0	0	0	0	1	13	109	4	1	Females		

The sixteenth services guide 2017_Region Makkah Al Mukarramah

Table (37- 22)

Educational services at the populated area level

Intermediate school 1-2

Evening Private intermediate						Private Intermediate						Evening Intermediate						General Intermediate						Gender	Populated area	Emirate or governorate or municipality
Number						Number						Number						Number								
Rented buildings	Owned buildings	Teachers	Students	Classes	Schools	Rented buildings	Owned buildings	Teachers	Students	Classes	Schools	Rented buildings	Owned buildings	Teachers	Students	Classes	Schools	Rented buildings	Owned buildings	Teachers	Students	Classes	Schools			
0	0	0	0	0	0	0	0	0	0	0	0	0	0	0	0	0	0	0	1	6	115	3	1	Males	Ghuran	Khulays
0	0	0	0	0	0	0	0	0	0	0	0	0	0	0	0	0	0	0	2	24	108	6	2	Females		
0	0	0	0	0	0	0	0	0	0	0	0	0	0	0	0	0	0	0	1	10	60	3	1	Males	Alzibiyat Waljameuh	Dhubaya-Jumah
0	0	0	0	0	0	0	0	0	0	0	0	0	0	0	0	0	0	0	1	7	45	3	1	Females		
0	0	0	0	0	0	0	0	0	0	0	0	0	0	0	0	0	0	0	0	0	0	0	0	Males	Almukhamaruh	Dhubaya-Jumah
0	0	0	0	0	0	0	0	0	0	0	0	0	0	0	0	0	0	0	1	11	18	3	1	Females		
0	0	0	0	0	0	0	0	0	0	0	0	0	0	0	0	0	0	0	1	11	25	3	1	Males	Almanasa	Dhubaya-Jumah
0	0	0	0	0	0	0	0	0	0	0	0	0	0	0	0	0	0	0	0	0	0	0	0	Females		
0	0	0	0	0	0	0	0	0	0	0	0	0	0	0	0	0	0	0	1	10	118	5	1	Males	Albarikuh	Wadi Qadid
0	0	0	0	0	0	0	0	0	0	0	0	0	0	0	0	0	0	0	1	11	59	3	1	Females		
0	0	0	0	0	0	0	0	0	0	0	0	0	0	0	0	0	0	0	0	0	0	0	0	Males	Dawqah	Wadi Qadid
0	0	0	0	0	0	0	0	0	0	0	0	0	0	0	0	0	0	0	1	10	27	3	1	Females		
0	0	0	0	0	0	0	0	0	0	0	0	0	0	0	0	0	0	0	1	20	72	4	1	Males	Umm Aljiram	Umm Al Jorm
0	0	0	0	0	0	0	0	0	0	0	0	0	0	0	0	0	0	0	1	13	62	4	1	Females		
0	0	0	0	0	0	0	0	0	0	0	0	0	0	0	0	0	0	0	1	10	54	3	1	Males	Alshaebuh	Al Khour
0	0	0	0	0	0	0	0	0	0	0	0	0	0	0	0	0	0	0	1	18	45	3	1	Females		
0	0	0	0	0	0	0	0	0	0	0	0	0	0	0	0	0	0	0	1	11	156	6	1	Males	Alsamad	Barazha
0	0	0	0	0	0	0	0	0	0	0	0	0	0	0	0	0	0	0	1	21	133	5	1	Females		

The sixteenth services guide 2017_Region Makkah Al Mukarramah

Educational services at the populated area level

Intermediate school 1-2

Evening Private intermediate						Private Intermediate						Evening Intermediate						General Intermediate						Gender	Populated area	Emirate or governorate or municipality
Number						Number						Number						Number								
Rented buildings	Owned buildings	Teachers	Students	Classes	Schools	Rented buildings	Owned buildings	Teachers	Students	Classes	Schools	Rented buildings	Owned buildings	Teachers	Students	Classes	Schools	Rented buildings	Owned buildings	Teachers	Students	Classes	Schools			
0	0	0	0	0	0	0	0	0	0	0	0	0	0	0	0	0	0	0	1	5	52	3	1	Males	Alsalm	Setarah
0	0	0	0	0	0	0	0	0	0	0	0	0	0	0	0	0	0	0	0	0	0	0	Females			
0	0	0	0	0	0	0	0	0	0	0	0	0	0	0	0	0	0	0	0	0	0	0	Males	Al'Abyar	Setarah	
0	0	0	0	0	0	0	0	0	0	0	0	0	0	0	0	0	1	0	6	42	3	1	Females			
0	0	0	0	0	0	0	0	0	0	0	0	0	0	0	0	0	0	0	0	0	0	0	Males	Aljaliluh	Setarah	
0	0	0	0	0	0	0	0	0	0	0	0	0	0	0	0	0	0	1	8	29	3	1	Females			
0	0	0	0	0	0	0	0	0	0	0	0	0	0	0	0	0	0	0	0	0	0	0	Males	Alsahm	As Sahm	
0	0	0	0	0	0	0	0	0	0	0	0	0	0	0	0	0	0	1	12	29	3	1	Females			
0	0	0	0	0	0	0	0	0	0	0	0	0	0	0	0	0	0	1	11	52	3	1	Males	Alnakhil Al'Aqsa	Al Nakhiel	
0	0	0	0	0	0	0	0	0	0	0	0	0	0	0	0	0	1	0	7	38	3	1	Females			
0	0	0	0	0	0	0	0	0	0	0	0	0	0	0	0	0	0	1	15	132	6	1	Males	Milh	Al Kamil	
0	0	0	0	0	0	0	0	0	0	0	0	0	0	0	0	0	1	0	6	55	3	1	Females			
0	0	0	0	0	0	0	0	0	0	0	0	0	0	0	0	0	0	0	0	0	0	0	Males	Alkamil	Al Kamil	
0	0	0	0	0	0	0	0	0	0	0	0	0	0	0	0	0	0	1	4	79	3	1	Females			
0	0	0	0	0	0	0	0	0	0	0	0	0	0	0	0	0	0	1	11	42	3	1	Males	Ar-Rahwah	Al Kamil	
0	0	0	0	0	0	0	0	0	0	0	0	0	0	0	0	0	0	1	9	16	2	1	Females			
0	0	0	0	0	0	0	0	0	0	0	0	0	0	0	0	0	0	1	5	39	3	1	Males	Alqarya (Adeem)	Al Kamil	
0	0	0	0	0	0	0	0	0	0	0	0	0	0	0	0	0	0	1	4	45	3	1	Females			

The sixteenth services guide 2017_Region Makkah Al Mukarramah

Table (37-24)

Educational services at the populated area level

Intermediate school 1-2

Evening Private intermediate						Private Intermediate						Evening Intermediate						General Intermediate						Gender	Populated area	Emirate or governorate or municipality
Number						Number						Number						Number								
Rented buildings	Owned buildings	Teachers	Students	Classes	Schools	Rented buildings	Owned buildings	Teachers	Students	Classes	Schools	Rented buildings	Owned buildings	Teachers	Students	Classes	Schools	Rented buildings	Owned buildings	Teachers	Students	Classes	Schools			
0	0	0	0	0	0	0	0	0	0	0	0	0	0	0	0	0	0	0	1	8	38	3	1	Males	Ad-Duwarah wa Al Jaw	Al Kamil
0	0	0	0	0	0	0	0	0	0	0	0	0	0	0	0	0	0	1	3	39	3	1	Females			
0	0	0	0	0	0	0	0	0	0	0	0	0	0	0	0	0	0	1	11	45	3	1	Males	Gharef At-Tarajemah	Al Ghoreif	
0	0	0	0	0	0	0	0	0	0	0	0	0	0	0	0	0	0	1	7	24	3	1	Females			
0	0	0	0	0	0	0	0	0	0	0	0	0	0	0	0	0	0	0	0	0	0	0	Males	Al Mudhah (Al Maranah)	Al Ghoreif	
0	0	0	0	0	0	0	0	0	0	0	0	0	0	0	0	0	0	1	6	23	3	1	Females			
0	0	0	0	0	0	0	0	0	0	0	0	0	0	0	0	0	0	0	0	0	0	0	Males	Al Hafnah	Al-Harah	
0	0	0	0	0	0	0	0	0	0	0	0	0	0	0	0	0	0	1	6	47	3	1	Females			
0	0	0	0	0	0	0	0	0	0	0	0	0	0	0	0	0	0	1	6	43	2	1	Males	Mashreq	Al-Harah	
0	0	0	0	0	0	0	0	0	0	0	0	0	0	0	0	0	0	0	0	0	0	0	Females			
0	0	0	0	0	0	0	0	0	0	0	0	0	0	0	0	0	0	1	4	32	3	1	Males	Al Qaar Al Aala	Al Qour	
0	0	0	0	0	0	0	0	0	0	0	0	0	0	0	0	0	0	1	4	25	3	1	Females			
0	0	0	0	0	0	0	0	0	0	0	0	0	0	0	0	0	1	0	8	46	3	1	Males	Al Ayba Al Wusta	Al Qour	
0	0	0	0	0	0	0	0	0	0	0	0	0	0	0	0	0	0	1	5	32	3	1	Females			
0	0	0	0	0	0	0	0	0	0	0	0	0	0	0	0	0	0	1	9	24	3	1	Males	Ad-Duhalah	Al Hano	
0	0	0	0	0	0	0	0	0	0	0	0	0	0	0	0	0	0	1	9	35	3	1	Females			
0	0	0	0	0	0	1	0	13	112	6	1	0	1	0	40	3	1	0	4	58	643	26	4	Males	Al-Khurma	Al Khurmah
0	0	0	0	0	0	0	0	0	0	0	0	0	0	0	0	0	1	4	87	708	32	5	Females			

The sixteenth services guide 2017_Region Makkah Al Mukarramah

Educational services at the populated area level

Intermediate school 1-2

Evening Private intermediate						Private Intermediate						Evening Intermediate						General Intermediate						Gender	Populated area	Emirate or governorate or municipality
Number						Number						Number						Number								
Rented buildings	Owned buildings	Teachers	Students	Classes	Schools	Rented buildings	Owned buildings	Teachers	Students	Classes	Schools	Rented buildings	Owned buildings	Teachers	Students	Classes	Schools	Rented buildings	Owned buildings	Teachers	Students	Classes	Schools			
0	0	0	0	0	0	0	0	0	0	0	0	0	0	0	0	0	0	0	0	0	0	0	0	Males	Al Wat'a	Al Khurmah
0	0	0	0	0	0	0	0	0	0	0	0	0	0	0	0	0	0	1	0	7	49	3	1	Females		
0	0	0	0	0	0	0	0	0	0	0	0	0	0	0	0	0	0	0	1	6	43	3	1	Males	Al Hujaif Ash-Shamali	Abu Marwa
0	0	0	0	0	0	0	0	0	0	0	0	0	0	0	0	0	0	0	1	4	38	3	1	Females		
0	0	0	0	0	0	0	0	0	0	0	0	0	0	0	0	0	0	0	1	10	155	8	1	Males	Al Ghoreif	Al Ghoreif
0	0	0	0	0	0	0	0	0	0	0	0	0	0	0	0	0	0	0	1	7	168	5	1	Females		
0	0	0	0	0	0	0	0	0	0	0	0	0	0	0	0	0	0	0	1	5	36	3	1	Males	Dhalim	Dhalim
0	0	0	0	0	0	0	0	0	0	0	0	0	0	0	0	0	0	0	1	6	24	2	1	Females		
0	0	0	0	0	0	0	0	0	0	0	0	0	0	0	0	0	0	0	1	6	14	3	1	Males	Al Jawhriyah (Al Khubaraa)	Al Khobara'
0	0	0	0	0	0	0	0	0	0	0	0	0	0	0	0	0	0	0	0	0	0	0	0	Females		
0	0	0	0	0	0	0	0	0	0	0	0	0	1	0	46	3	1	0	3	44	590	21	3	Males	Ranyah	Ranyah
0	0	0	0	0	0	0	0	0	0	0	0	0	0	0	0	0	0	1	1	41	455	18	2	Females		
0	0	0	0	0	0	0	0	0	0	0	0	0	0	0	0	0	0	0	1	5	19	3	1	Males	Shuaib Ash-Shaaran school	Ranyah
0	0	0	0	0	0	0	0	0	0	0	0	0	0	0	0	0	0	0	0	0	0	0	0	Females		
0	0	0	0	0	0	0	0	0	0	0	0	0	0	0	0	0	0	0	1	5	78	3	1	Males	Al Amaer	Ranyah
0	0	0	0	0	0	0	0	0	0	0	0	0	0	0	0	0	0	0	1	14	97	4	1	Females		
0	0	0	0	0	0	0	0	0	0	0	0	0	0	0	0	0	0	0	1	8	54	3	1	Males	Alharf	Ranyah
0	0	0	0	0	0	0	0	0	0	0	0	0	0	0	0	0	0	0	1	7	54	3	1	Females		

The sixteenth services guide 2017_Region Makkah Al Mukarramah

Educational services at the populated area level

Intermediate school 1-2

Evening Private intermediate						Private Intermediate						Evening Intermediate						General Intermediate						Gender	Populated area	Emirate or governorate or municipality
Number						Number						Number						Number								
Rented buildings	Owned buildings	Teachers	Students	Classes	Schools	Rented buildings	Owned buildings	Teachers	Students	Classes	Schools	Rented buildings	Owned buildings	Teachers	Students	Classes	Schools	Rented buildings	Owned buildings	Teachers	Students	Classes	Schools			
0	0	0	0	0	0	0	0	0	0	0	0	0	0	0	0	0	0	0	1	9	89	6	1	Males	Ad-Daram	Ranyah
0	0	0	0	0	0	0	0	0	0	0	0	0	0	0	0	0	0	0	1	14	97	5	1	Females		
0	0	0	0	0	0	0	0	0	0	0	0	0	0	0	0	0	0	1	0	10	35	3	1	Males	Al Othaiti	Ranyah
0	0	0	0	0	0	0	0	0	0	0	0	0	0	0	0	0	0	1	0	10	25	2	1	Females		
0	0	0	0	0	0	0	0	0	0	0	0	0	0	0	0	0	0	0	1	7	56	3	1	Males	Ad-Dar Al Bayda'a	Ranyah
0	0	0	0	0	0	0	0	0	0	0	0	0	0	0	0	0	0	1	0	11	96	3	1	Females		
0	0	0	0	0	0	0	0	0	0	0	0	0	0	0	0	0	0	0	1	10	69	3	1	Males	Al Uwaila	Al Uwaila
0	0	0	0	0	0	0	0	0	0	0	0	0	0	0	0	0	0	0	1	6	108	4	1	Females		
0	0	0	0	0	0	0	0	0	0	0	0	0	0	0	0	0	0	0	1	3	159	5	1	Males	Al Amlah	Al Almah
0	0	0	0	0	0	0	0	0	0	0	0	0	0	0	0	0	0	0	1	13	154	6	1	Females		
0	0	0	0	0	0	0	0	0	0	0	0	0	0	0	0	0	0	0	1	6	15	3	1	Males	Raghwah	Warsha
0	0	0	0	0	0	0	0	0	0	0	0	0	0	0	0	0	0	0	0	0	0	0	0	Females		
0	0	0	0	0	0	0	0	0	0	0	0	0	0	0	0	0	0	0	1	6	36	3	1	Males	Al-Ghafa	Al-Ghafa
0	0	0	0	0	0	0	0	0	0	0	0	0	0	0	0	0	0	0	0	0	0	0	0	Females		
0	0	0	0	0	0	0	0	0	0	0	0	0	0	0	0	0	0	0	1	5	16	3	1	Males	Hijrah Ghaib	Al-Ghafa
0	0	0	0	0	0	0	0	0	0	0	0	0	0	0	0	0	0	0	0	0	0	0	0	Females		
0	0	0	0	0	0	0	0	0	0	0	0	0	0	0	0	0	0	0	1	6	111	3	1	Males	Al Mekhdar	Al Uferiah
0	0	0	0	0	0	0	0	0	0	0	0	0	0	0	0	0	0	0	1	6	66	3	1	Females		

The sixteenth services guide 2017_Region Makkah Al Mukarramah

Educational services at the populated area level

Intermediate school 1-2

Evening Private intermediate						Private Intermediate						Evening Intermediate						General Intermediate						Gender	Populated area	Emirate or governorate or municipality
Number						Number						Number						Number								
Rented buildings	Owned buildings	Teachers	Students	Classes	Schools	Rented buildings	Owned buildings	Teachers	Students	Classes	Schools	Rented buildings	Owned buildings	Teachers	Students	Classes	Schools	Rented buildings	Owned buildings	Teachers	Students	Classes	Schools			
0	0	0	0	0	0	0	0	0	0	0	0	0	0	0	0	0	0	0	1	5	24	3	1	Males	Khadan	Khadan
0	0	0	0	0	0	0	0	0	0	0	0	0	0	0	0	0	0	1	0	10	40	3	1	Females		
0	0	0	0	0	0	1	0	2	58	4	1	0	1	0	31	3	1	1	2	36	520	17	3	Males	Turayah	Turubah
0	0	0	0	0	0	0	0	0	0	0	0	0	0	0	0	0	0	1	3	62	657	20	4	Females		
0	0	0	0	0	0	0	0	0	0	0	0	0	0	0	0	0	0	0	1	7	59	3	1	Males	Al Haeriah	Turubah
0	0	0	0	0	0	0	0	0	0	0	0	0	0	0	0	0	0	0	1	15	54	3	1	Females		
0	0	0	0	0	0	0	0	0	0	0	0	0	0	0	0	0	0	0	1	6	34	3	1	Males	Ar-Ruba'	Turubah
0	0	0	0	0	0	0	0	0	0	0	0	0	0	0	0	0	0	0	0	0	0	0	0	Females		
0	0	0	0	0	0	0	0	0	0	0	0	0	0	0	0	0	0	0	1	5	56	3	1	Males	Haradah Al-Sufli	Turubah
0	0	0	0	0	0	0	0	0	0	0	0	0	0	0	0	0	0	1	0	5	56	3	1	Females		
0	0	0	0	0	0	0	0	0	0	0	0	0	0	0	0	0	0	0	1	5	17	3	1	Males	Al Qawamah	Al Quma
0	0	0	0	0	0	0	0	0	0	0	0	0	0	0	0	0	0	1	0	2	11	2	1	Females		
0	0	0	0	0	0	0	0	0	0	0	0	0	0	0	0	0	0	0	1	5	75	3	1	Males	Al Hashraj	Al Hashraj
0	0	0	0	0	0	0	0	0	0	0	0	0	0	0	0	0	0	0	1	9	70	2	1	Females		
0	0	0	0	0	0	0	0	0	0	0	0	0	0	0	0	0	0	0	1	5	81	3	1	Males	Sha'r	Sha'r
0	0	0	0	0	0	0	0	0	0	0	0	0	0	0	0	0	0	0	1	10	79	3	1	Females		
0	0	0	0	0	0	0	0	0	0	0	0	0	0	0	0	0	0	0	1	6	87	4	1	Males	Alerqain	Alerqain
0	0	0	0	0	0	0	0	0	0	0	0	0	0	0	0	0	0	0	1	8	82	3	1	Females		

The sixteenth services guide 2017_Region Makkah Al Mukarramah

Educational services at the populated area level

Intermediate school 1-2

Evening Private intermediate						Private Intermediate						Evening Intermediate						General Intermediate						Gender	Populated area	Emirate or governorate or municipality
Number						Number						Number						Number								
Rented buildings	Owned buildings	Teachers	Students	Classes	Schools	Rented buildings	Owned buildings	Teachers	Students	Classes	Schools	Rented buildings	Owned buildings	Teachers	Students	Classes	Schools	Rented buildings	Owned buildings	Teachers	Students	Classes	Schools			
0	0	0	0	0	0	0	0	0	0	0	0	0	0	0	0	0	0	0	1	8	46	3	1	Males	Al-Alba	Al-Alba
0	0	0	0	0	0	0	0	0	0	0	0	0	0	0	0	0	0	0	1	7	32	3	1	Females		
0	0	0	0	0	0	0	0	0	0	0	0	0	0	0	0	0	0	0	1	5	79	3	1	Males	Al Khalidyyah	Al Khalidyyah
0	0	0	0	0	0	0	0	0	0	0	0	0	0	0	0	0	0	0	1	7	57	3	1	Females		
0	0	0	0	0	0	0	0	0	0	0	0	0	0	0	0	0	0	0	1	9	80	4	1	Males	Al Elawa	Al-Elwa
0	0	0	0	0	0	0	0	0	0	0	0	0	0	0	0	0	0	0	1	10	90	3	1	Females		
0	0	0	0	0	0	0	0	0	0	0	0	0	1	0	53	3	1	1	4	120	1647	49	5	Males	Bahra	Bahrah
0	0	0	0	0	0	0	0	0	0	0	0	0	0	0	0	0	0	2	3	133	1933	63	5	Females		
0	0	0	0	0	0	0	0	0	0	0	0	0	0	0	0	0	0	0	0	0	0	0	0	Males	Az-Zulal	Bahrah
0	0	0	0	0	0	0	0	0	0	0	0	0	0	0	0	0	0	0	1	11	37	3	1	Females		
0	0	0	0	0	0	0	0	0	0	0	0	0	0	0	0	0	0	0	0	0	0	0	0	Males	Al Khadraa	Ash Shuaybah
0	0	0	0	0	0	0	0	0	0	0	0	0	0	0	0	0	0	0	1	8	40	3	1	Females		
0	0	0	0	0	0	0	0	0	0	0	0	0	0	0	0	0	0	0	1	8	73	3	1	Males	At-Tahlyah	Ash Shuaybah
0	0	0	0	0	0	0	0	0	0	0	0	0	0	0	0	0	0	0	1	7	65	3	1	Females		
0	0	0	0	0	0	0	0	0	0	0	0	0	0	0	0	0	0	0	1	9	48	3	1	Males	Om Az-Zallah	Dafaq
0	0	0	0	0	0	0	0	0	0	0	0	0	0	0	0	0	0	0	0	0	0	0	0	Females		
0	0	0	0	0	0	0	0	0	0	0	0	0	0	0	0	0	0	0	1	5	50	3	1	Males	Al Baydaa	Al Bidha
0	0	0	0	0	0	0	0	0	0	0	0	0	0	0	0	0	0	0	0	0	0	0	0	Females		

Educational services at the populated area level

Intermediate school 1-2

Evening Private intermediate						Private Intermediate						Evening Intermediate						General Intermediate						Gender	Populated area	Emirate or governorate or municipality
Number						Number						Number						Number								
Rented buildings	Owne d buildings	Teachers	Students	Classes	Schools	Rented buildings	Owne d buildings	Teachers	Students	Classes	Schools	Rented buildings	Owne d buildings	Teachers	Students	Classes	Schools	Rented buildings	Owne d buildings	Teachers	Students	Classes	Schools			
0	0	0	0	0	0	0	0	0	0	0	0	0	0	0	0	0	0	0	1	6	50	2	1	Males	Umm Ar-Rakah	Umm Ar Rakah
0	0	0	0	0	0	0	0	0	0	0	0	0	0	0	0	0	0	0	1	9	53	3	1	Females		
0	0	0	0	0	0	0	0	0	0	0	0	0	0	0	0	0	0	0	1	10	107	3	1	Males	Wadi Malkan	Umm Ar Rakah
0	0	0	0	0	0	0	0	0	0	0	0	0	0	0	0	0	0	0	0	0	0	0	0	Females		
0	0	0	0	0	0	0	0	0	0	0	0	0	0	0	0	0	0	0	0	0	0	0	0	Males	Al Khuut village	Umm Ar Rakah
0	0	0	0	0	0	0	0	0	0	0	0	0	0	0	0	0	0	0	1	5	97	2	1	Females		
0	0	0	0	0	0	0	0	0	0	0	0	0	0	0	0	0	0	0	1	18	237	6	1	Males	Al Muwayh	Al Muwayh
0	0	0	0	0	0	0	0	0	0	0	0	0	0	0	0	0	0	0	1	14	208	8	1	Females		
0	0	0	0	0	0	0	0	0	0	0	0	0	0	0	0	0	0	0	1	10	101	4	1	Males	Dholm	Dholm
0	0	0	0	0	0	0	0	0	0	0	0	0	0	0	0	0	0	0	1	7	176	6	1	Females		
0	0	0	0	0	0	0	0	0	0	0	0	0	0	0	0	0	0	0	1	5	15	3	1	Males	Al Hufayrah	Dholm
0	0	0	0	0	0	0	0	0	0	0	0	0	0	0	0	0	0	0	0	0	0	0	0	Females		
0	0	0	0	0	0	0	0	0	0	0	0	0	0	0	0	0	0	0	1	8	89	3	1	Males	Radwan	Radwan
0	0	0	0	0	0	0	0	0	0	0	0	0	0	0	0	0	0	0	1	8	88	2	1	Females		
0	0	0	0	0	0	0	0	0	0	0	0	0	0	0	0	0	0	0	1	5	60	3	1	Males	Hafr Kashab	Al Hufr
0	0	0	0	0	0	0	0	0	0	0	0	0	0	0	0	0	0	0	1	8	61	4	1	Females		
0	0	0	0	0	0	0	0	0	0	0	0	0	0	0	0	0	0	0	1	6	11	3	1	Males	Shaneef headquarters	Al Hufr
0	0	0	0	0	0	0	0	0	0	0	0	0	0	0	0	0	0	0	0	0	0	0	0	Females		

Educational services at the populated area level

Intermediate school 1-2

Evening Private intermediate						Private Intermediate						Evening Intermediate						General Intermediate						Gender	Populated area	Emirate or governorate or municipality
Number						Number						Number						Number								
Rented buildings	Owned buildings	Teachers	Students	Classes	Schools	Rented buildings	Owned buildings	Teachers	Students	Classes	Schools	Rented buildings	Owned buildings	Teachers	Students	Classes	Schools	Rented buildings	Owned buildings	Teachers	Students	Classes	Schools			
0	0	0	0	0	0	0	0	0	0	0	0	0	0	0	0	0	0	0	1	6	103	3	1	Males	Namran	Al Hufir
0	0	0	0	0	0	0	0	0	0	0	0	0	0	0	0	0	0	0	1	8	114	3	1	Females		
0	0	0	0	0	0	0	0	0	0	0	0	0	0	0	0	0	0	0	0	0	0	0	0	Males	Doghaibejah	Doghaibejah
0	0	0	0	0	0	0	0	0	0	0	0	0	0	0	0	0	0	0	1	6	47	3	1	Females		
0	0	0	0	0	0	0	0	0	0	0	0	0	0	0	0	0	0	0	1	12	63	3	1	Males	Maran	Maran
0	0	0	0	0	0	0	0	0	0	0	0	0	0	0	0	0	0	0	1	12	97	2	1	Females		
0	0	0	0	0	0	0	0	0	0	0	0	0	0	0	0	0	0	0	1	11	25	3	1	Males	Al Bahra	Al Bahra
0	0	0	0	0	0	0	0	0	0	0	0	0	0	0	0	0	0	0	0	0	0	0	0	Females		
0	0	0	0	0	0	0	0	0	0	0	0	0	0	0	0	0	0	0	1	4	17	3	1	Males	Badaei Jaber	Al Bahra
0	0	0	0	0	0	0	0	0	0	0	0	0	0	0	0	0	0	0	0	0	0	0	0	Females		
0	0	0	0	0	0	0	0	0	0	0	0	0	0	0	0	0	0	0	0	0	0	0	0	Males	Al Ola (Al Badryah)	Al Bahra
0	0	0	0	0	0	0	0	0	0	0	0	0	0	0	0	0	0	1	0	12	23	3	1	Females		
0	0	0	0	0	0	0	0	0	0	0	0	0	0	0	0	0	0	1	0	9	7	2	1	Males	Mishash Al Tarf	Mishash Al Tarf
0	0	0	0	0	0	0	0	0	0	0	0	0	0	0	0	0	0	0	0	0	0	0	0	Females		
0	0	0	0	0	0	0	0	0	0	0	0	0	0	0	0	0	0	0	1	7	20	3	1	Males	Al Rofaya'	Al Rofaya'
0	0	0	0	0	0	0	0	0	0	0	0	0	0	0	0	0	0	1	0	9	10	3	1	Females		
0	0	0	0	0	0	0	0	0	0	0	0	0	0	0	0	0	0	0	1	13	144	5	1	Males	Umm Al Doum	Umm Al Doum
0	0	0	0	0	0	0	0	0	0	0	0	0	0	0	0	0	0	0	1	10	132	5	1	Females		

The sixteenth services guide 2017_Region Makkah Al Mukarramah

Educational services at the populated area level

Intermediate school 1-2

Evening Private intermediate						Private Intermediate						Evening Intermediate						General Intermediate						Gender	Populated area	Emirate or governorate or municipality
Number						Number						Number						Number								
Rented buildings	Owned buildings	Teachers	Students	Classes	Schools	Rented buildings	Owned buildings	Teachers	Students	Classes	Schools	Rented buildings	Owned buildings	Teachers	Students	Classes	Schools	Rented buildings	Owned buildings	Teachers	Students	Classes	Schools			
0	0	0	0	0	0	0	0	0	0	0	0	0	0	0	0	0	0	1	0	5	19	3	1	Males	Ar-Raknah	Ar Rakna
0	0	0	0	0	0	0	0	0	0	0	0	0	0	0	0	0	0	0	0	0	0	0	0	Females		
0	0	0	0	0	0	0	0	0	0	0	0	0	0	0	0	0	0	0	1	9	18	3	1	Males	Al Mozera'ah	Al Mozera'ah
0	0	0	0	0	0	0	0	0	0	0	0	0	0	0	0	0	0	0	1	7	70	3	1	Females		
0	0	0	0	0	0	0	0	0	0	0	0	0	0	0	0	0	0	0	1	6	61	3	1	Males	Haylan (Beshr Ibn Nayman)	Al Mozera'ah
0	0	0	0	0	0	0	0	0	0	0	0	0	0	0	0	0	0	0	1	6	41	3	1	Females		
0	0	0	0	0	0	0	0	0	0	0	0	0	0	0	0	0	0	0	1	5	34	3	1	Males	Al Nassaeyf	Al Nassaeyf
0	0	0	0	0	0	0	0	0	0	0	0	0	0	0	0	0	0	1	0	7	34	3	1	Females		
0	0	0	0	0	0	0	0	0	0	0	0	0	0	0	0	0	0	0	2	17	108	6	2	Males	Maysan	Maysan
0	0	0	0	0	0	0	0	0	0	0	0	0	0	0	0	0	0	0	3	24	83	9	3	Females		
0	0	0	0	0	0	0	0	0	0	0	0	0	0	0	0	0	0	0	1	13	9	3	1	Males	Al Murayfaq	Maysan
0	0	0	0	0	0	0	0	0	0	0	0	0	0	0	0	0	0	0	1	10	16	3	1	Females		
0	0	0	0	0	0	0	0	0	0	0	0	0	0	0	0	0	0	0	1	7	22	3	1	Males	Ash-Shabashbah	Maysan
0	0	0	0	0	0	0	0	0	0	0	0	0	0	0	0	0	0	0	1	9	10	3	1	Females		
0	0	0	0	0	0	0	0	0	0	0	0	0	0	0	0	0	0	0	0	0	0	0	0	Males	Hurayzah (Al Halasah)	Maysan
0	0	0	0	0	0	0	0	0	0	0	0	0	0	0	0	0	0	0	1	1	4	3	1	Females		
0	0	0	0	0	0	0	0	0	0	0	0	0	0	0	0	0	0	0	1	8	29	3	1	Males	Al Munadeh	Maysan
0	0	0	0	0	0	0	0	0	0	0	0	0	0	0	0	0	0	0	1	9	24	4	1	Females		

The sixteenth services guide 2017_Region Makkah Al Mukarramah

Educational services at the populated area level

Intermediate school 1-2

Evening Private intermediate						Private Intermediate						Evening Intermediate						General Intermediate						Gender	Populated area	Emirate or governorate or municipality
Number						Number						Number						Number								
Rented buildings	Owne d buildings	Teachers	Students	Classes	Schools	Rented buildings	Owne d buildings	Teachers	Students	Classes	Schools	Rented buildings	Owne d buildings	Teachers	Students	Classes	Schools	Rented buildings	Owne d buildings	Teachers	Students	Classes	Schools			
0	0	0	0	0	0	0	0	0	0	0	0	0	0	0	0	0	0	0	1	11	23	2	1	Males	Al Hamah	Maysan
0	0	0	0	0	0	0	0	0	0	0	0	0	0	0	0	0	0	1	0	8	33	3	1	Females		
0	0	0	0	0	0	0	0	0	0	0	0	0	0	0	0	0	0	0	1	7	37	3	1	Males	As-Sahan	Bani Sa'd
0	0	0	0	0	0	0	0	0	0	0	0	0	0	0	0	0	0	0	0	0	0	0	0	Females		
0	0	0	0	0	0	0	0	0	0	0	0	0	0	0	0	0	0	0	1	8	19	3	1	Males	Ad-Dar Al Hamraa	Bani Sa'd
0	0	0	0	0	0	0	0	0	0	0	0	0	0	0	0	0	0	0	1	5	19	3	1	Females		
0	0	0	0	0	0	0	0	0	0	0	0	0	0	0	0	0	0	0	1	8	16	2	1	Males	Al Awsaa (Ash-Shuhabah)	Bani Sa'd
0	0	0	0	0	0	0	0	0	0	0	0	0	0	0	0	0	0	0	1	10	13	1	1	Females		
0	0	0	0	0	0	0	0	0	0	0	0	0	0	0	0	0	0	1	0	8	101	4	1	Males	As-Sabkhah	Bani Sa'd
0	0	0	0	0	0	0	0	0	0	0	0	0	0	0	0	0	0	0	1	8	10	2	1	Females		
0	0	0	0	0	0	0	0	0	0	0	0	0	0	0	0	0	0	0	1	5	28	3	1	Males	As-Sanei	Bani Sa'd
0	0	0	0	0	0	0	0	0	0	0	0	0	0	0	0	0	0	0	0	0	0	0	0	Females		
0	0	0	0	0	0	0	0	0	0	0	0	0	0	0	0	0	0	0	0	0	0	0	0	Males	Ash-Shaaryah	Bani Sa'd
0	0	0	0	0	0	0	0	0	0	0	0	0	0	0	0	0	0	0	1	9	5	2	1	Females		
0	0	0	0	0	0	0	0	0	0	0	0	0	0	0	0	0	0	0	1	8	19	2	1	Males	At-Taflan	Bani Sa'd
0	0	0	0	0	0	0	0	0	0	0	0	0	0	0	0	0	0	0	1	11	28	3	1	Females		
0	0	0	0	0	0	0	0	0	0	0	0	0	0	0	0	0	0	0	1	11	58	3	1	Males	Al Jawman	Alqarei Bani Malik
0	0	0	0	0	0	0	0	0	0	0	0	0	0	0	0	0	0	0	0	0	0	0	0	Females		

The sixteenth services guide 2017_Region Makkah Al Mukarramah

Educational services at the populated area level

Intermediate school 1-2

Evening Private intermediate						Private Intermediate						Evening Intermediate						General Intermediate						Gender	Populated area	Emirate or governorate or municipality				
Number						Number						Number						Number												
Rented buildings	Owned buildings	Teachers	Students	Classes	Schools	Rented buildings	Owned buildings	Teachers	Students	Classes	Schools	Rented buildings	Owned buildings	Teachers	Students	Classes	Schools	Rented buildings	Owned buildings	Teachers	Students	Classes	Schools							
0	0	0	0	0	0	0	0	0	0	0	0	0	0	0	0	0	0	0	0	0	0	0	0	0	0	0	0	Males	Al Khadaren	Alqarei Bani Malik
0	0	0	0	0	0	0	0	0	0	0	0	0	0	0	0	0	0	1	0	8	48	3	1	Females						
0	0	0	0	0	0	0	0	0	0	0	0	0	0	0	0	0	0	0	0	0	0	0	0	0	0	0	0	Males	Al Qudah	Alqarei Bani Malik
0	0	0	0	0	0	0	0	0	0	0	0	0	0	0	0	0	0	0	1	13	45	3	1	Females						
0	0	0	0	0	0	0	0	0	0	0	0	0	0	0	0	0	0	0	1	15	23	2	1	Males	Al Marwah	Alqarei Bani Malik				
0	0	0	0	0	0	0	0	0	0	0	0	0	0	0	0	0	0	0	0	0	0	0	0	Females						
0	0	0	0	0	0	0	0	0	0	0	0	0	0	0	0	0	0	0	0	0	0	0	0	0	0	0	0	Males	Al Ahlaf	Alqarei Bani Malik
0	0	0	0	0	0	0	0	0	0	0	0	0	0	0	0	0	0	1	0	9	11	3	1	Females						
0	0	0	0	0	0	0	0	0	0	0	0	0	0	0	0	0	0	0	1	7	15	3	1	Males	Al Atalah	Alqarei Bani Malik				
0	0	0	0	0	0	0	0	0	0	0	0	0	0	0	0	0	0	0	0	0	0	0	0	Females						
0	0	0	0	0	0	0	0	0	0	0	0	0	0	0	0	0	0	0	0	0	0	0	0	0	0	0	0	Males	Rumah (Al Qalaa)	Alqarei Bani Malik
0	0	0	0	0	0	0	0	0	0	0	0	0	0	0	0	0	0	0	1	9	15	3	1	Females						
0	0	0	0	0	0	0	0	0	0	0	0	0	0	0	0	0	0	0	1	9	54	3	1	Males	Tareuh Thaqif	Thaqif				
0	0	0	0	0	0	0	0	0	0	0	0	0	0	0	0	0	0	0	1	8	80	3	1	Females						
0	0	0	0	0	0	0	0	0	0	0	0	0	0	0	0	0	0	0	1	10	22	3	1	Males	Almjardh	Thaqif				
0	0	0	0	0	0	0	0	0	0	0	0	0	0	0	0	0	0	0	0	0	0	0	0	Females						
0	0	0	0	0	0	0	0	0	0	0	0	0	0	0	0	0	0	0	1	5	20	2	1	Males	Qaha wa Ash-Shabaeen	Thaqif				
0	0	0	0	0	0	0	0	0	0	0	0	0	0	0	0	0	0	0	1	8	30	3	1	Females						

The sixteenth services guide 2017_Region Makkah Al Mukarramah

Educational services at the populated area level

Intermediate school 1-2

Evening Private intermediate						Private Intermediate						Evening Intermediate						General Intermediate						Gender	Populated area	Emirate or governorate or municipality
Number						Number						Number						Number								
Rented buildings	Owned buildings	Teachers	Students	Classes	Schools	Rented buildings	Owned buildings	Teachers	Students	Classes	Schools	Rented buildings	Owned buildings	Teachers	Students	Classes	Schools	Rented buildings	Owned buildings	Teachers	Students	Classes	Schools			
0	0	0	0	0	0	0	0	0	0	0	0	0	0	0	0	0	0	0	1	7	59	3	1	Males	Hedad wa Al	Hadad Bani Malik
0	0	0	0	0	0	0	0	0	0	0	0	0	0	0	0	0	0	0	1	10	53	3	1	Females	Hasabah	
0	0	0	0	0	0	0	0	0	0	0	0	0	0	0	0	0	0	0	0	0	0	0	0	Males	Al Muthnah	Hadad Bani Malik
0	0	0	0	0	0	0	0	0	0	0	0	0	0	0	0	0	0	0	1	6	15	3	1	Females		
0	0	0	0	0	0	0	0	0	0	0	0	0	0	0	0	0	0	0	1	10	33	3	1	Males	Al Ashman	Hadad Bani Malik
0	0	0	0	0	0	0	0	0	0	0	0	0	0	0	0	0	0	0	0	0	0	0	0	Females		
0	0	0	0	0	0	0	0	0	0	0	0	0	0	0	0	0	0	0	1	10	19	3	1	Males	Al Futaymah	Hadad Bani Malik
0	0	0	0	0	0	0	0	0	0	0	0	0	0	0	0	0	0	0	1	8	14	3	1	Females		
0	0	0	0	0	0	0	0	0	0	0	0	0	0	0	0	0	0	0	1	10	36	3	1	Males	Sayyadah	Hadad Bani Malik
0	0	0	0	0	0	0	0	0	0	0	0	0	0	0	0	0	0	0	1	10	103	5	1	Females		
0	0	0	0	0	0	0	0	0	0	0	0	0	0	0	0	0	0	0	1	11	33	3	1	Males	Wadi Ebal	Hadad Bani Malik
0	0	0	0	0	0	0	0	0	0	0	0	0	0	0	0	0	0	0	0	0	0	0	0	Females		
0	0	0	0	0	0	0	0	0	0	0	0	0	0	0	0	0	0	0	1	5	120	6	1	Males	Abu Rakah	Abu Rakah
0	0	0	0	0	0	0	0	0	0	0	0	0	0	0	0	0	0	0	1	10	86	3	1	Females		
0	0	0	0	0	0	0	0	0	0	0	0	0	0	0	0	0	0	0	1	4	64	3	1	Males	Al Khayalah	Abu Rakah
0	0	0	0	0	0	0	0	0	0	0	0	0	0	0	0	0	0	0	0	0	0	0	0	Females		
0	0	0	0	0	0	0	0	0	0	0	0	0	0	0	0	0	0	0	1	7	34	4	1	Males	Wadi Bawa	Abu Rakah
0	0	0	0	0	0	0	0	0	0	0	0	0	0	0	0	0	0	0	0	0	0	0	0	Females		

The sixteenth services guide 2017_Region Makkah Al Mukarramah

Educational services at the populated area level

Intermediate school 1-2

Evening Private intermediate						Private Intermediate						Evening Intermediate						General Intermediate						Gender	Populated area	Emirate or governorate or municipality
Number						Number						Number						Number								
Rented buildings	Owned buildings	Teachers	Students	Classes	Schools	Rented buildings	Owned buildings	Teachers	Students	Classes	Schools	Rented buildings	Owned buildings	Teachers	Students	Classes	Schools	Rented buildings	Owned buildings	Teachers	Students	Classes	Schools			
0	0	0	0	0	0	0	0	0	0	0	0	0	0	0	0	0	0	0	1	4	65	3	1	Males	Al Sour	Al Sour
0	0	0	0	0	0	0	0	0	0	0	0	0	0	0	0	0	0	0	1	8	45	3	1	Females		
0	0	0	0	0	0	0	0	0	0	0	0	0	0	0	0	0	0	0	1	5	40	3	1	Males	Namerah	Northern Ordyat
0	0	0	0	0	0	0	0	0	0	0	0	0	0	0	0	0	0	0	1	14	240	7	1	Females		
0	0	0	0	0	0	0	0	0	0	0	0	0	0	0	0	0	0	1	0	6	29	3	1	Males	Dar Al Hendi	Northern Ordyat
0	0	0	0	0	0	0	0	0	0	0	0	0	0	0	0	0	0	0	0	0	0	0	0	Females		
0	0	0	0	0	0	0	0	0	0	0	0	0	0	0	0	0	0	0	1	11	81	3	1	Males	At-Tabaqah	Northern Ordyat
0	0	0	0	0	0	0	0	0	0	0	0	0	0	0	0	0	0	0	1	10	71	4	1	Females		
0	0	0	0	0	0	0	0	0	0	0	0	0	0	0	0	0	0	0	1	12	19	2	1	Males	Ad-Dudah	Northern Ordyat
0	0	0	0	0	0	0	0	0	0	0	0	0	0	0	0	0	0	1	0	8	25	3	1	Females		
0	0	0	0	0	0	0	0	0	0	0	0	0	0	0	0	0	0	0	1	11	141	6	1	Males	Al Fayjah	Northern Ordyat
0	0	0	0	0	0	0	0	0	0	0	0	0	0	0	0	0	0	1	0	13	142	5	1	Females		
0	0	0	0	0	0	0	0	0	0	0	0	0	0	0	0	0	0	0	1	6	30	3	1	Males	Al Marbaah	Northern Ordyat
0	0	0	0	0	0	0	0	0	0	0	0	0	0	0	0	0	0	0	0	0	0	0	0	Females		
0	0	0	0	0	0	0	0	0	0	0	0	0	0	0	0	0	0	0	1	7	51	3	1	Males	Al Moslemah	Northern Ordyat
0	0	0	0	0	0	0	0	0	0	0	0	0	0	0	0	0	0	0	0	0	0	0	0	Females		
0	0	0	0	0	0	0	0	0	0	0	0	0	0	0	0	0	0	0	1	12	107	4	1	Males	Al Moaqas	Northern Ordyat
0	0	0	0	0	0	0	0	0	0	0	0	0	0	0	0	0	0	0	1	13	179	6	1	Females		

The sixteenth services guide 2017_Region Makkah Al Mukarramah

Educational services at the populated area level

Intermediate school 1-2

Evening Private intermediate						Private Intermediate						Evening Intermediate						General Intermediate						Gender	Populated area	Emirate or governorate or municipality
Number						Number						Number						Number								
Rented buildings	Owned buildings	Teachers	Students	Classes	Schools	Rented buildings	Owned buildings	Teachers	Students	Classes	Schools	Rented buildings	Owned buildings	Teachers	Students	Classes	Schools	Rented buildings	Owned buildings	Teachers	Students	Classes	Schools			
0	0	0	0	0	0	0	0	0	0	0	0	0	0	0	0	0	0	0	1	13	51	2	1	Males	Al Harash	Northern Ordyat
0	0	0	0	0	0	0	0	0	0	0	0	0	0	0	0	0	0	0	0	0	0	0	0	Females		
0	0	0	0	0	0	0	0	0	0	0	0	0	0	0	0	0	0	0	1	13	109	6	1	Males	As-Sirr	Northern Ordyat
0	0	0	0	0	0	0	0	0	0	0	0	0	0	0	0	0	0	0	1	7	93	3	1	Females		
0	0	0	0	0	0	0	0	0	0	0	0	0	0	0	0	0	0	0	1	8	92	3	1	Males	Al Huzayfah	Northern Ordyat
0	0	0	0	0	0	0	0	0	0	0	0	0	0	0	0	0	0	1	0	6	32	3	1	Females		
0	0	0	0	0	0	0	0	0	0	0	0	0	0	0	0	0	0	0	0	0	0	0	0	Males	Al Ataa	Northern Ordyat
0	0	0	0	0	0	0	0	0	0	0	0	0	0	0	0	0	0	1	0	10	62	3	1	Females		
0	0	0	0	0	0	0	0	0	0	0	0	0	1	0	23	3	1	0	1	22	210	9	1	Males	Al Mabna	Northern Ordyat
0	0	0	0	0	0	0	0	0	0	0	0	0	0	0	0	0	0	0	0	0	0	0	0	Females		
0	0	0	0	0	0	0	0	0	0	0	0	0	0	0	0	0	0	0	1	10	50	3	1	Males	Al Marwah	Northern Ordyat
0	0	0	0	0	0	0	0	0	0	0	0	0	0	0	0	0	0	0	0	0	0	0	0	Females		
0	0	0	0	0	0	0	0	0	0	0	0	0	0	0	0	0	0	0	0	0	0	0	0	Males	Ar-Ruhaa	Northern Ordyat
0	0	0	0	0	0	0	0	0	0	0	0	0	0	0	0	0	0	0	1	7	103	3	1	Females		
0	0	0	0	0	0	0	0	0	0	0	0	0	0	0	0	0	0	0	1	6	69	3	1	Males	Al Mathanah	Northern Ordyat
0	0	0	0	0	0	0	0	0	0	0	0	0	0	0	0	0	0	0	0	0	0	0	0	Females		
0	0	0	0	0	0	0	0	0	0	0	0	0	0	0	0	0	0	0	0	0	0	0	0	Males	Sabtan (Hawbah)	Northern Ordyat
0	0	0	0	0	0	0	0	0	0	0	0	0	0	0	0	0	0	1	0	6	29	3	1	Females		

Educational services at the populated area level

Intermediate school 1-2

Evening Private intermediate						Private Intermediate						Evening Intermediate						General Intermediate						Gender	Populated area	Emirate or governorate or municipality
Number						Number						Number						Number								
Rented buildings	Owned buildings	Teachers	Students	Classes	Schools	Rented buildings	Owned buildings	Teachers	Students	Classes	Schools	Rented buildings	Owned buildings	Teachers	Students	Classes	Schools	Rented buildings	Owned buildings	Teachers	Students	Classes	Schools			
0	0	0	0	0	0	0	0	0	0	0	0	0	0	0	0	0	0	0	1	17	164	7	1	Males	Thareban	Southern Ordyat
0	0	0	0	0	0	0	0	0	0	0	0	0	0	0	0	0	0	1	1	20	154	6	2	Females		
0	0	0	0	0	0	0	0	0	0	0	0	0	0	0	0	0	0	0	1	10	33	3	1	Males	Sabt Shamran	Southern Ordyat
0	0	0	0	0	0	0	0	0	0	0	0	0	0	0	0	0	0	1	0	8	57	3	1	Females		
0	0	0	0	0	0	0	0	0	0	0	0	0	0	0	0	0	0	0	0	0	0	0	0	Males	Al Atmah	Southern Ordyat
0	0	0	0	0	0	0	0	0	0	0	0	0	0	0	0	0	0	0	1	5	52	3	1	Females		
0	0	0	0	0	0	0	0	0	0	0	0	0	0	0	0	0	0	0	1	6	48	2	1	Males	Khorab	Southern Ordyat
0	0	0	0	0	0	0	0	0	0	0	0	0	0	0	0	0	0	0	0	0	0	0	0	Females		
0	0	0	0	0	0	0	0	0	0	0	0	0	0	0	0	0	0	0	1	12	31	3	1	Males	Az-Zubairi	Southern Ordyat
0	0	0	0	0	0	0	0	0	0	0	0	0	0	0	0	0	0	0	0	0	0	0	0	Females		
0	0	0	0	0	0	0	0	0	0	0	0	0	0	0	0	0	0	0	1	10	34	3	1	Males	Araq At-Taamah	Southern Ordyat
0	0	0	0	0	0	0	0	0	0	0	0	0	0	0	0	0	0	1	0	10	14	3	1	Females		
0	0	0	0	0	0	0	0	0	0	0	0	0	0	0	0	0	0	0	1	6	77	3	1	Males	Al Hujrah	Southern Ordyat
0	0	0	0	0	0	0	0	0	0	0	0	0	0	0	0	0	0	1	0	6	56	3	1	Females		
0	0	0	0	0	0	0	0	0	0	0	0	0	0	0	0	0	0	0	1	11	62	3	1	Males	Al Buraq	Southern Ordyat
0	0	0	0	0	0	0	0	0	0	0	0	0	0	0	0	0	0	0	0	0	0	0	0	Females		
0	0	0	0	0	0	0	0	0	0	0	0	0	0	0	0	0	0	0	0	0	0	0	0	Males	Hadabah Ghulayfah	Southern Ordyat
0	0	0	0	0	0	0	0	0	0	0	0	0	0	0	0	0	0	1	0	10	46	3	1	Females		

The sixteenth services guide 2017_Region Makkah Al Mukarramah

Educational services at the populated area level

Intermediate school 1-2

Evening Private intermediate						Private Intermediate						Evening Intermediate						General Intermediate						Gender	Populated area	Emirate or governorate or municipality
Number						Number						Number						Number								
Rented buildings	Owned buildings	Teachers	Students	Classes	Schools	Rented buildings	Owned buildings	Teachers	Students	Classes	Schools	Rented buildings	Owned buildings	Teachers	Students	Classes	Schools	Rented buildings	Owned buildings	Teachers	Students	Classes	Schools			
0	0	0	0	0	0	0	0	0	0	0	0	0	0	0	0	0	0	0	1	6	92	3	1	Males	As-Sabatah	Southern Ordyat
0	0	0	0	0	0	0	0	0	0	0	0	0	0	0	0	0	0	0	0	0	0	0	0	Females		
0	0	0	0	0	0	0	0	0	0	0	0	0	0	0	0	0	0	0	0	0	0	0	0	Males	Qarn Quraish	Southern Ordyat
0	0	0	0	0	0	0	0	0	0	0	0	0	0	0	0	0	0	0	1	7	147	5	1	Females		
0	0	0	0	0	0	0	0	0	0	0	0	0	0	0	0	0	0	0	1	11	133	6	1	Males	Al Farsh	Southern Ordyat
0	0	0	0	0	0	0	0	0	0	0	0	0	0	0	0	0	0	0	0	0	0	0	0	Females		
0	0	0	0	0	0	0	0	0	0	0	0	0	0	0	0	0	0	1	0	4	24	2	1	Males	Karawan Al Hashraj	Southern Ordyat
0	0	0	0	0	0	0	0	0	0	0	0	0	0	0	0	0	0	0	0	0	0	0	0	Females		
0	0	0	0	0	0	0	0	0	0	0	0	0	1	0	24	3	1	0	2	30	312	11	2	Males	Adham	Adam
0	0	0	0	0	0	0	0	0	0	0	0	0	0	0	0	0	0	0	2	39	287	13	2	Females		
0	0	0	0	0	0	0	0	0	0	0	0	0	0	0	0	0	0	0	1	9	33	3	1	Males	Qazaet Al Qarnayn	Adam
0	0	0	0	0	0	0	0	0	0	0	0	0	0	0	0	0	0	0	0	0	0	0	0	Females		
0	0	0	0	0	0	0	0	0	0	0	0	0	0	0	0	0	0	0	0	0	0	0	0	Males	Habwa Qurad wa Om Al Ahad	Adam
0	0	0	0	0	0	0	0	0	0	0	0	0	0	0	0	0	0	1	0	7	44	3	1	Females		
0	0	0	0	0	0	0	0	0	0	0	0	0	0	0	0	0	0	0	0	0	0	0	0	Males	Feraa An-Neamah	Adam
0	0	0	0	0	0	0	0	0	0	0	0	0	0	0	0	0	0	0	1	9	19	3	1	Females		
0	0	0	0	0	0	0	0	0	0	0	0	0	0	0	0	0	0	0	0	0	0	0	0	Males	Al-Asadah	Adam
0	0	0	0	0	0	0	0	0	0	0	0	0	0	0	0	0	0	1	0	6	67	3	1	Females		

Educational services at the populated area level

Intermediate school 1-2

Evening Private intermediate						Private Intermediate						Evening Intermediate						General Intermediate						Gender	Populated area	Emirate or governorate or municipality
Number						Number						Number						Number								
Rented buildings	Owned buildings	Teachers	Students	Classes	Schools	Rented buildings	Owned buildings	Teachers	Students	Classes	Schools	Rented buildings	Owned buildings	Teachers	Students	Classes	Schools	Rented buildings	Owned buildings	Teachers	Students	Classes	Schools			
0	0	0	0	0	0	0	0	0	0	0	0	0	0	0	0	0	0	0	1	16	106	5	1	Males	Al Taraf	Adam
0	0	0	0	0	0	0	0	0	0	0	0	0	0	0	0	0	0	0	0	0	0	0	0	Females		
0	0	0	0	0	0	0	0	0	0	0	0	0	0	0	0	0	0	0	1	11	38	2	1	Males	Qufaylan	Adam
0	0	0	0	0	0	0	0	0	0	0	0	0	0	0	0	0	0	0	1	9	41	3	1	Females		
0	0	0	0	0	0	0	0	0	0	0	0	0	0	0	0	0	0	0	1	12	76	3	1	Males	Kassab	Adam
0	0	0	0	0	0	0	0	0	0	0	0	0	0	0	0	0	0	1	0	10	59	3	1	Females		
0	0	0	0	0	0	0	0	0	0	0	0	0	0	0	0	0	0	0	0	0	0	0	0	Males	As-Sar	Adam
0	0	0	0	0	0	0	0	0	0	0	0	0	0	0	0	0	0	0	1	6	37	3	1	Females		
0	0	0	0	0	0	0	0	0	0	0	0	0	0	0	0	0	0	0	1	7	27	2	1	Males	Om Hatab	Adam
0	0	0	0	0	0	0	0	0	0	0	0	0	0	0	0	0	0	0	1	6	33	3	1	Females		
0	0	0	0	0	0	0	0	0	0	0	0	0	1	0	25	3	1	1	0	16	146	5	1	Males	Alaeen Market	Alaeen Market
0	0	0	0	0	0	0	0	0	0	0	0	0	0	0	0	0	0	0	1	8	69	3	1	Females		
0	0	0	0	0	0	0	0	0	0	0	0	0	0	0	0	0	0	0	0	0	0	0	0	Males	Al Matn	Alaeen Market
0	0	0	0	0	0	0	0	0	0	0	0	0	0	0	0	0	0	0	1	7	40	3	1	Females		
0	0	0	0	0	0	0	0	0	0	0	0	0	0	0	0	0	0	1	0	11	28	3	1	Males	Dathan	Alaeen Market
0	0	0	0	0	0	0	0	0	0	0	0	0	0	0	0	0	0	1	0	10	27	3	1	Females		
0	0	0	0	0	0	0	0	0	0	0	0	0	0	0	0	0	0	1	0	11	47	3	1	Males	Al Fahwa	Alaeen Market
0	0	0	0	0	0	0	0	0	0	0	0	0	0	0	0	0	0	1	0	11	43	3	1	Females		

Educational services at the populated area level

Intermediate school 1-2

Evening Private intermediate						Private Intermediate						Evening Intermediate						General Intermediate						Gender	Populated area	Emirate or governorate or municipality
Number						Number						Number						Number								
Rented buildings	Owned buildings	Teachers	Students	Classes	Schools	Rented buildings	Owned buildings	Teachers	Students	Classes	Schools	Rented buildings	Owned buildings	Teachers	Students	Classes	Schools	Rented buildings	Owned buildings	Teachers	Students	Classes	Schools			
0	0	0	0	0	0	0	0	0	0	0	0	0	0	0	0	0	0	0	1	4	62	2	1	Males	Habwa Al Habs	Al Jaizah
0	0	0	0	0	0	0	0	0	0	0	0	0	0	0	0	0	1	0	10	75	3	1	Females			
0	0	0	0	0	0	0	0	0	0	0	0	0	0	0	0	0	0	1	8	65	3	1	Males	Om Al Bab	Al Jaizah	
0	0	0	0	0	0	0	0	0	0	0	0	0	0	0	0	0	0	1	11	39	3	1	Females			
0	0	0	0	0	0	0	0	0	0	0	0	0	0	0	0	0	0	1	8	42	3	1	Males	Al Lughaytham	Al Jaizah	
0	0	0	0	0	0	0	0	0	0	0	0	0	0	0	0	0	0	1	10	48	3	1	Females			
0	0	0	0	0	0	0	0	0	0	0	0	0	0	0	0	0	0	0	0	0	0	0	Males	Shuab Maraah	Al Jaizah	
0	0	0	0	0	0	0	0	0	0	0	0	0	0	0	0	0	0	1	14	19	3	1	Females			
0	0	0	0	0	0	0	0	0	0	0	0	0	1	0	44	4	1	0	1	16	147	6	1	Males	Al Attf	Al Jaizah
0	0	0	0	0	0	0	0	0	0	0	0	0	0	0	0	0	1	0	12	99	3	1	Females			
0	0	0	0	0	0	0	0	0	0	0	0	0	0	0	0	0	0	1	8	99	4	1	Males	Al Mudeer	Al Jaizah	
0	0	0	0	0	0	0	0	0	0	0	0	0	0	0	0	0	0	0	0	0	0	0	Females			
0	0	0	0	0	0	0	0	0	0	0	0	0	0	0	0	0	0	0	0	0	0	0	Males	Alerain	Al Jaizah	
0	0	0	0	0	0	0	0	0	0	0	0	0	0	0	0	0	0	1	9	90	3	1	Females			
0	0	0	0	0	0	0	0	0	0	0	0	0	0	0	0	0	0	1	7	49	3	1	Males	Al Meshash	Al Jaizah	
0	0	0	0	0	0	0	0	0	0	0	0	0	0	0	0	0	0	1	11	33	3	1	Females			
0	0	0	0	0	0	0	0	0	0	0	0	0	0	0	0	0	0	1	9	31	3	1	Males	Almargaban	Almargaban	
0	0	0	0	0	0	0	0	0	0	0	0	0	0	0	0	0	0	1	6	18	3	1	Females			

The sixteenth services guide 2017_Region Makkah Al Mukarramah

Educational services at the populated area level

Intermediate school 1-2

Evening Private intermediate						Private Intermediate						Evening Intermediate						General Intermediate						Gender	Populated area	Emirate or governorate or municipality
Number						Number						Number						Number								
Rented buildings	Owned buildings	Teachers	Students	Classes	Schools	Rented buildings	Owned buildings	Teachers	Students	Classes	Schools	Rented buildings	Owned buildings	Teachers	Students	Classes	Schools	Rented buildings	Owned buildings	Teachers	Students	Classes	Schools			
0	0	0	0	0	0	0	0	0	0	0	0	0	0	0	0	0	0	0	1	5	51	3	1	Males	As-Saei	Kaqal
0	0	0	0	0	0	0	0	0	0	0	0	0	0	0	0	0	0	0	1	7	102	4	1	Females		

The sixteenth services guide 2017_Region Makkah Al Mukarramah

Educational services at the populated area level

Intermediate school 2-2

International Intermediate						Intermediate private Quran						Intermediate Quran memorization						Gender	Populated area	Emirate or governorate or municipality
Number						Number						Number								
Rented buildings	Owned buildings	Teachers	Students	Classes	Schools	Rented buildings	Owned buildings	Teachers	Students	Classes	Schools	Rented buildings	Owned buildings	Teachers	Students	Classes	Schools			
1	5	34	711	34	6	0	3	16	235	13	3	0	4	106	1272	51	4	Males	Makah Al Mukaramuh	Makkah Al Mukarramah
3	4	35	558	31	7	0	0	0	0	0	0	0	11	188	2325	79	11	Females		
69	10	436	12342	597	79	1	0	13	170	9	1	0	7	139	1697	69	7	Males	Jida	Jiddah
59	18	655	6804	367	77	3	0	26	206	11	3	2	9	260	2908	113	11	Females		
4	1	22	456	29	5	0	1	5	81	7	1	2	2	69	940	34	4	Males	Alttayif	Al Taif
3	0	4	85	9	3	0	1	1	6	2	1	2	2	99	972	36	4	Females		
0	0	0	0	0	0	0	0	0	0	0	0	0	2	28	227	9	2	Males	Alhawayuh	Al Taif
0	0	0	0	0	0	0	0	0	0	0	0	0	2	21	212	6	2	Females		
0	0	0	0	0	0	0	0	0	0	0	0	0	0	0	0	0	0	Males	Alsarij	Al Taif
0	0	0	0	0	0	0	0	0	0	0	0	0	1	7	66	3	1	Females		
0	0	0	0	0	0	0	0	0	0	0	0	0	1	6	36	3	1	Males	Alqasr	Al Mehani
0	0	0	0	0	0	0	0	0	0	0	0	0	0	0	0	0	0	Females		
0	0	0	0	0	0	0	0	0	0	0	0	0	1	10	57	3	1	Males	Eshyrh	Ashira
0	0	0	0	0	0	0	0	0	0	0	0	0	0	0	0	0	0	Females		
0	0	0	0	0	0	0	0	0	0	0	0	1	0	7	44	3	1	Males	Alshadadin	Qiaa
0	0	0	0	0	0	0	0	0	0	0	0	0	1	6	41	3	1	Females		
0	0	0	0	0	0	0	0	0	0	0	0	0	1	10	63	3	1	Males	Alqunafdhu	Al Qunfudhah
0	0	0	0	0	0	0	0	0	0	0	0	0	1	10	67	3	1	Females		

The sixteenth services guide 2017_Region Makkah Al Mukarramah

Educational services at the populated area level

Intermediate school 2-2

International Intermediate						Intermediate private Quran						Intermediate Quran memorization						Gender	Populated area	Emirate or governorate or municipality
Number						Number						Number								
Rented buildings	Owned buildings	Teachers	Students	Classes	Schools	Rented buildings	Owned buildings	Teachers	Students	Classes	Schools	Rented buildings	Owned buildings	Teachers	Students	Classes	Schools			
0	0	0	0	0	0	0	0	0	0	0	0	0	1	7	48	3	1	Males	Alqawz	Al Quz
0	0	0	0	0	0	0	0	0	0	0	0	0	0	0	0	0	0	Females		
0	0	0	0	0	0	0	0	0	0	0	0	0	1	8	44	3	1	Males	Alsafuh	Holi
0	0	0	0	0	0	0	0	0	0	0	0	0	1	11	38	3	1	Females		
0	0	0	0	0	0	0	0	0	0	0	0	0	1	8	55	3	1	Males	Almuzaylaf	Almuzaylif
0	0	0	0	0	0	0	0	0	0	0	0	0	1	8	66	3	1	Females		
0	0	0	0	0	0	0	0	0	0	0	0	0	0	0	0	0	0	Males	Ahd Banaa Zayd	Uhd bani Zeid
0	0	0	0	0	0	0	0	0	0	0	0	1	1	20	51	6	2	Females		
0	0	0	0	0	0	0	0	0	0	0	0	0	1	10	60	3	1	Males	Alliyth	Al Lith
0	0	0	0	0	0	0	0	0	0	0	0	0	1	16	59	3	1	Females		
0	0	0	0	0	0	0	0	0	0	0	0	0	1	8	51	3	1	Males	Almarzuz	Ghamiqa
0	0	0	0	0	0	0	0	0	0	0	0	0	1	10	25	3	1	Females		
0	0	0	0	0	0	0	0	0	0	0	0	0	1	5	31	3	1	Males	Alwasqah	Al Shawaq
0	0	0	0	0	0	0	0	0	0	0	0	0	0	0	0	0	0	Females		
0	0	0	0	0	0	0	0	0	0	0	0	1	0	13	34	3	1	Males	Banaa Yazid Market	Bani Yazid
0	0	0	0	0	0	0	0	0	0	0	0	0	0	0	0	0	0	Females		
0	0	0	0	0	0	0	0	0	0	0	0	0	1	5	38	3	1	Males	Jadham	Jazm
0	0	0	0	0	0	0	0	0	0	0	0	0	0	0	0	0	0	Females		

Educational services at the populated area level

Intermediate school 2-2

International Intermediate						Intermediate private Quran						Intermediate Quran memorization						Gender	Populated area	Emirate or governorate or municipality
Number						Number						Number								
Rented buildings	Owned buildings	Teachers	Students	Classes	Schools	Rented buildings	Owned buildings	Teachers	Students	Classes	Schools	Rented buildings	Owned buildings	Teachers	Students	Classes	Schools			
0	0	0	0	0	0	0	0	0	0	0	0	0	1	8	110	6	1	Males	Rabigh	Rabigh
1	0	2	34	3	1	0	0	0	0	0	0	0	1	12	139	6	1	Females		
0	0	0	0	0	0	0	0	0	0	0	0	0	1	11	29	3	1	Males	Albiar	Hajr
0	0	0	0	0	0	0	0	0	0	0	0	0	0	0	0	0	0	Females		
0	0	0	0	0	0	0	0	0	0	0	0	0	0	0	0	0	0	Males	Almazinih	Hajr
0	0	0	0	0	0	0	0	0	0	0	0	0	1	4	78	3	1	Females		
0	0	0	0	0	0	0	0	0	0	0	0	0	0	0	0	0	0	Males	Aljumum	Al Jumum
0	0	0	0	0	0	0	0	0	0	0	0	0	1	13	114	5	1	Females		
0	0	0	0	0	0	0	0	0	0	0	0	0	1	14	106	6	1	Males	Khalis	Khulays
0	0	0	0	0	0	0	0	0	0	0	0	0	1	15	116	5	1	Females		
0	0	0	0	0	0	0	0	0	0	0	0	0	0	0	0	0	0	Males	Alzibiyat Waljameuh	Dhubaya-Jumah
0	0	0	0	0	0	0	0	0	0	0	0	0	1	9	21	3	1	Females		
0	0	0	0	0	0	0	0	0	0	0	0	0	0	0	0	0	0	Males	Milh	Al Kamil
0	0	0	0	0	0	0	0	0	0	0	0	0	1	5	28	3	1	Females		
0	0	0	0	0	0	0	0	0	0	0	0	0	1	8	33	3	1	Males	Alkamil	Al Kamil
0	0	0	0	0	0	0	0	0	0	0	0	0	0	0	0	0	0	Females		
0	0	0	0	0	0	0	0	0	0	0	0	0	1	12	77	6	1	Males	Al-Khurma	Al Khurmah
0	0	0	0	0	0	0	0	0	0	0	0	0	1	12	115	6	1	Females		

Educational services at the populated area level

Intermediate school 2-2

International Intermediate						Intermediate private Quran						Intermediate Quran memorization						Gender	Populated area	Emirate or governorate or municipality
Number						Number						Number								
Rented buildings	Owned buildings	Teachers	Students	Classes	Schools	Rented buildings	Owned buildings	Teachers	Students	Classes	Schools	Rented buildings	Owned buildings	Teachers	Students	Classes	Schools			
0	0	0	0	0	0	0	0	0	0	0	0	0	1	11	64	6	1	Males	Ranyah	Ranyah
0	0	0	0	0	0	0	0	0	0	0	0	0	1	7	64	3	1	Females		
0	0	0	0	0	0	0	0	0	0	0	0	0	1	8	108	5	1	Males	Turayah	Turubah
0	0	0	0	0	0	0	0	0	0	0	0	0	1	9	50	3	1	Females		
0	0	0	0	0	0	0	0	0	0	0	0	0	1	14	110	6	1	Males	Bahra	Bahrah
0	0	0	0	0	0	0	0	0	0	0	0	0	1	9	61	3	1	Females		
0	0	0	0	0	0	0	0	0	0	0	0	0	1	8	53	3	1	Males	Al Kharqaa	Ash Shuaybah
0	0	0	0	0	0	0	0	0	0	0	0	0	1	7	43	3	1	Females		
0	0	0	0	0	0	0	0	0	0	0	0	0	1	8	77	3	1	Males	Wadi Adam (Al Malhaa)	Dafaq
0	0	0	0	0	0	0	0	0	0	0	0	0	1	8	103	3	1	Females		
0	0	0	0	0	0	0	0	0	0	0	0	1	0	7	32	3	1	Males	Al Muwayh	Al Muwayh
0	0	0	0	0	0	0	0	0	0	0	0	1	0	11	35	3	1	Females		
0	0	0	0	0	0	0	0	0	0	0	0	0	1	6	50	3	1	Males	Umm Al Doum	Umm Al Doum
0	0	0	0	0	0	0	0	0	0	0	0	0	0	0	0	0	0	Females		
0	0	0	0	0	0	0	0	0	0	0	0	0	1	11	63	3	1	Males	As-Sahan	Bani Sa'd
0	0	0	0	0	0	0	0	0	0	0	0	0	1	5	32	3	1	Females		
0	0	0	0	0	0	0	0	0	0	0	0	0	1	10	18	3	1	Males	Hedad wa Al Hasabah	Hedad Bani Malik
0	0	0	0	0	0	0	0	0	0	0	0	0	1	10	31	3	1	Females		

Educational services at the populated area level

Intermediate school 2-2

International Intermediate						Intermediate private Quran						Intermediate Quran memorization						Gender	Populated area	Emirate or governorate or municipality
Number						Number						Number								
Rented buildings	Owned buildings	Teachers	Students	Classes	Schools	Rented buildings	Owned buildings	Teachers	Students	Classes	Schools	Rented buildings	Owned buildings	Teachers	Students	Classes	Schools			
0	0	0	0	0	0	0	0	0	0	0	0	0	0	0	0	0	0	Males	Namerah	Northern Ordyat
0	0	0	0	0	0	0	0	0	0	0	0	0	1	9	57	3	1	Females		
0	0	0	0	0	0	0	0	0	0	0	0	1	0	8	40	3	1	Males	Al Moaqas	Northern Ordyat
0	0	0	0	0	0	0	0	0	0	0	0	0	0	0	0	0	0	Females		
0	0	0	0	0	0	0	0	0	0	0	0	0	0	0	0	0	0	Males	Thareban	Southern Ordyat
0	0	0	0	0	0	0	0	0	0	0	0	1	0	9	41	3	1	Females		
0	0	0	0	0	0	0	0	0	0	0	0	0	1	11	47	3	1	Males	Adham	Adam
0	0	0	0	0	0	0	0	0	0	0	0	0	1	5	16	2	1	Females		
0	0	0	0	0	0	0	0	0	0	0	0	0	0	0	0	0	0	Males	Alaeen Market	Alaeen Market
0	0	0	0	0	0	0	0	0	0	0	0	0	1	2	39	3	1	Females		
0	0	0	0	0	0	0	0	0	0	0	0	0	1	7	43	3	1	Males	As-Saei	Kaqal
0	0	0	0	0	0	0	0	0	0	0	0	0	0	0	0	0	0	Females		

The sixteenth services guide 2017_Region Makkah Al Mukarramah

Educational services at the populated area level

Secondary School 1-2

Private Secondary						Evening General Secondary						General Secondary						Gender	Populated area	Emirate or governorate or municipality
Number						Number						Number								
Rented buildings	Owned buildings	Teachers	Students	Classes	Schools	Rented buildings	Owned buildings	Teachers	Students	Classes	Schools	Rented buildings	Owned buildings	Teachers	Students	Classes	Schools			
8	12	620	5797	341	20	0	9	0	1653	55	9	3	24	682	11196	377	27	Males	Makah Al Mukaramuh	Makkah Al Mukarramah
12	1	246	1848	120	13	0	0	0	0	0	0	15	27	1232	18677	590	42	Females		
0	0	0	0	0	0	0	0	0	0	0	0	0	0	0	0	0	0	Males	Earear Waradah Naeman	Makkah Al Mukarramah
0	0	0	0	0	0	0	0	0	0	0	0	0	1	25	206	7	1	Females		
0	0	0	0	0	0	1	0	0	60	3	1	0	0	0	0	0	0	Males	Al Ealayh	Makkah Al Mukarramah
0	0	0	0	0	0	0	0	0	0	0	0	0	0	0	0	0	0	Females		
0	0	0	0	0	0	0	0	0	0	0	0	0	1	19	132	5	1	Males	Abwahjaruh	Makkah Al Mukarramah
0	0	0	0	0	0	0	0	0	0	0	0	0	0	0	0	0	0	Females		
0	0	0	0	0	0	0	0	0	0	0	0	0	0	0	0	0	0	Males	Alziymuh	Al Zemmah
0	0	0	0	0	0	0	0	0	0	0	0	0	1	15	97	4	1	Females		
0	0	0	0	0	0	0	0	0	0	0	0	0	1	15	125	6	1	Males	Salah Watashmal (Swlha)	Al Zemmah
0	0	0	0	0	0	0	0	0	0	0	0	0	0	0	0	0	0	Females		
0	0	0	0	0	0	0	0	0	0	0	0	0	0	0	0	0	0	Males	Jueranah	Joranah
0	0	0	0	0	0	0	0	0	0	0	0	0	1	34	577	15	1	Females		
0	0	0	0	0	0	0	0	0	0	0	0	0	0	0	0	0	0	Males	Albujaydiu (Alqariha)	Al Bajedi
0	0	0	0	0	0	0	0	0	0	0	0	1	0	14	70	3	1	Females		
0	0	0	0	0	0	0	0	0	0	0	0	0	0	0	0	0	0	Males	Sharayie Alnakhil Aljanubii	Al Bajedi
0	0	0	0	0	0	0	0	0	0	0	0	0	1	18	201	6	1	Females		

The sixteenth services guide 2017_Region Makkah Al Mukarramah

Educational services at the populated area level

Secondary School 1-2

Private Secondary						Evening General Secondary						General Secondary						Gender	Populated area	Emirate or governorate or municipality
Number						Number						Number								
Rented buildings	Owned buildings	Teachers	Students	Classes	Schools	Rented buildings	Owned buildings	Teachers	Students	Classes	Schools	Rented buildings	Owned buildings	Teachers	Students	Classes	Schools			
27	12	1011	9431	523	39	0	14	0	1911	90	14	36	44	2400	34964	1220	80	Males	Jida	Jiddah
32	7	571	4042	262	39	0	0	0	0	0	0	30	67	3051	43402	1341	97	Females		
0	0	0	0	0	0	0	0	0	0	0	0	0	1	15	234	7	1	Males	Dhahban	Jiddah
0	0	0	0	0	0	0	0	0	0	0	0	0	1	27	194	6	1	Females		
0	0	0	0	0	0	0	1	0	107	5	1	0	1	23	192	7	1	Males	Thawl	Thawl
0	0	0	0	0	0	0	0	0	0	0	0	0	1	35	243	9	1	Females		
10	1	389	3158	158	11	0	3	0	368	14	3	1	13	289	3304	117	14	Males	Alttayif	Al Taif
8	1	165	1485	81	9	0	0	0	0	0	0	22	8	954	7792	301	30	Females		
1	0	30	396	13	1	0	2	0	547	13	2	1	3	97	1201	47	4	Males	Alhawayuh	Al Taif
0	0	0	0	0	0	0	0	0	0	0	0	5	5	295	3355	108	10	Females		
0	0	0	0	0	0	0	0	0	0	0	0	0	1	9	135	5	1	Males	Alsarij	Al Taif
0	0	0	0	0	0	0	0	0	0	0	0	0	1	26	185	6	1	Females		
0	0	0	0	0	0	0	1	0	82	3	1	0	1	29	164	8	1	Males	Almaleab	Al Taif
0	0	0	0	0	0	0	0	0	0	0	0	0	1	20	161	6	1	Females		
0	0	0	0	0	0	0	0	0	0	0	0	0	1	9	34	3	1	Males	Alriye	Al Taif
0	0	0	0	0	0	0	0	0	0	0	0	0	0	0	0	0	0	Females		
0	0	0	0	0	0	0	0	0	0	0	0	0	0	0	0	0	0	Males	Alshawahituh	Al Taif
0	0	0	0	0	0	0	0	0	0	0	0	0	1	16	59	5	1	Females		

Educational services at the populated area level

Secondary School 1-2

Private Secondary						Evening General Secondary						General Secondary						Gender	Populated area	Emirate or governorate or municipality
Number						Number						Number								
Rented buildings	Owned buildings	Teachers	Students	Classes	Schools	Rented buildings	Owned buildings	Teachers	Students	Classes	Schools	Rented buildings	Owned buildings	Teachers	Students	Classes	Schools			
0	0	0	0	0	0	0	0	0	0	0	0	0	0	0	0	0	0	Males	Almashayikh Wajarjah	Al Taif
0	0	0	0	0	0	0	0	0	0	0	0	0	1	15	45	5	1	Females		
0	0	0	0	0	0	0	0	0	0	0	0	0	1	8	40	3	1	Males	Almusayil	Al Taif
0	0	0	0	0	0	0	0	0	0	0	0	0	0	0	0	0	0	Females		
0	0	0	0	0	0	0	0	0	0	0	0	0	1	12	173	6	1	Males	Aljafr	Al Taif
0	0	0	0	0	0	0	0	0	0	0	0	0	0	0	0	0	0	Females		
0	0	0	0	0	0	0	0	0	0	0	0	0	1	16	169	6	1	Males	Alqarishat	Al Taif
0	0	0	0	0	0	0	0	0	0	0	0	0	1	16	130	5	1	Females		
0	0	0	0	0	0	0	0	0	0	0	0	0	0	0	0	0	0	Males	Alghanam	Al Taif
0	0	0	0	0	0	0	0	0	0	0	0	1	0	22	213	7	1	Females		
0	0	0	0	0	0	0	0	0	0	0	0	0	2	26	145	7	2	Males	Alfueur	Al Taif
0	0	0	0	0	0	0	0	0	0	0	0	0	0	0	0	0	0	Females		
0	0	0	0	0	0	0	0	0	0	0	0	0	1	24	236	7	1	Males	Alsayl Alsaghir	Al Taif
0	0	0	0	0	0	0	0	0	0	0	0	1	0	30	359	11	1	Females		
0	0	0	0	0	0	0	0	0	0	0	0	1	0	12	72	3	1	Males	Alquaysum	Al Taif
0	0	0	0	0	0	0	0	0	0	0	0	0	0	0	0	0	0	Females		
0	0	0	0	0	0	0	0	0	0	0	0	0	2	25	139	6	2	Males	Alhada	Al-Huda
0	0	0	0	0	0	0	0	0	0	0	0	1	1	43	215	12	2	Females		

Educational services at the populated area level

Secondary School 1-2

Private Secondary						Evening General Secondary						General Secondary						Gender	Populated area	Emirate or governorate or municipality
Number						Number						Number								
Rented buildings	Owned buildings	Teachers	Students	Classes	Schools	Rented buildings	Owned buildings	Teachers	Students	Classes	Schools	Rented buildings	Owned buildings	Teachers	Students	Classes	Schools			
0	0	0	0	0	0	0	0	0	0	0	0	1	0	10	41	3	1	Males	Alhisasunuh (Aldafya)	Al-Huda
0	0	0	0	0	0	0	0	0	0	0	0	1	0	16	31	3	1	Females		
0	0	0	0	0	0	0	1	0	17	3	1	0	1	13	317	9	1	Males	Alqasr	Al Mehani
0	0	0	0	0	0	0	0	0	0	0	0	0	1	20	281	7	1	Females		
0	0	0	0	0	0	0	0	0	0	0	0	0	1	13	152	6	1	Males	Alsayl	Al Sail Al Kabeer
0	0	0	0	0	0	0	0	0	0	0	0	0	1	28	173	6	1	Females		
0	0	0	0	0	0	0	0	0	0	0	0	0	0	0	0	0	0	Males	Alfare	Al Shefa
0	0	0	0	0	0	0	0	0	0	0	0	1	0	24	55	5	1	Females		
0	0	0	0	0	0	0	0	0	0	0	0	0	0	0	0	0	0	Males	Alaews (Almuhamadiat)	Al Shefa
0	0	0	0	0	0	0	0	0	0	0	0	1	0	26	52	5	1	Females		
0	0	0	0	0	0	0	0	0	0	0	0	0	1	9	82	5	1	Males	Aldiyq	Al Shefa
0	0	0	0	0	0	0	0	0	0	0	0	0	0	0	0	0	0	Females		
0	0	0	0	0	0	0	1	0	271	5	1	0	1	34	258	12	1	Males	Eshyrh	Ashira
0	0	0	0	0	0	0	0	0	0	0	0	0	1	20	410	10	1	Females		
0	0	0	0	0	0	0	0	0	0	0	0	0	1	15	199	9	1	Males	Alsadiruh	Sudaira
0	0	0	0	0	0	0	0	0	0	0	0	0	1	18	192	8	1	Females		
0	0	0	0	0	0	0	0	0	0	0	0	0	1	13	76	3	1	Males	Zaeafraan	Sudaira
0	0	0	0	0	0	0	0	0	0	0	0	0	1	9	77	5	1	Females		

Educational services at the populated area level

Secondary School 1-2

Private Secondary						Evening General Secondary						General Secondary						Gender	Populated area	Emirate or governorate or municipality
Number						Number						Number								
Rented buildings	Owned buildings	Teachers	Students	Classes	Schools	Rented buildings	Owned buildings	Teachers	Students	Classes	Schools	Rented buildings	Owned buildings	Teachers	Students	Classes	Schools			
0	0	0	0	0	0	0	0	0	0	0	0	0	1	23	219	8	1	Males	Alshadadin	Qiaa
0	0	0	0	0	0	0	0	0	0	0	0	0	0	0	0	0	0	Females		
0	0	0	0	0	0	0	0	0	0	0	0	0	1	14	141	6	1	Males	Aleadawin	Qiaa
0	0	0	0	0	0	0	0	0	0	0	0	0	1	16	426	12	1	Females		
0	0	0	0	0	0	0	0	0	0	0	0	0	1	10	165	6	1	Males	Ghazayil	Qiaa
0	0	0	0	0	0	0	0	0	0	0	0	0	1	11	118	5	1	Females		
0	0	0	0	0	0	0	0	0	0	0	0	0	1	9	67	3	1	Males	Fiduh Almusalah	Faydat Al Mosallah
0	0	0	0	0	0	0	0	0	0	0	0	0	1	14	75	3	1	Females		
0	0	0	0	0	0	0	0	0	0	0	0	0	1	9	90	6	1	Males	Shaqsan	Shaqsan
0	0	0	0	0	0	0	0	0	0	0	0	0	1	22	112	6	1	Females		
0	0	0	0	0	0	0	0	0	0	0	0	0	1	12	121	5	1	Males	Aleadl	Al Hufayr
0	0	0	0	0	0	0	0	0	0	0	0	0	1	12	95	4	1	Females		
0	0	0	0	0	0	0	0	0	0	0	0	0	1	10	231	6	1	Males	Aleatif	Al Attif
0	0	0	0	0	0	0	0	0	0	0	0	0	1	22	176	6	1	Females		
0	0	0	0	0	0	0	0	0	0	0	0	0	1	12	116	4	1	Males	Kilakh	Wadi Kelakh
0	0	0	0	0	0	0	0	0	0	0	0	0	1	14	93	5	1	Females		
0	0	0	0	0	0	0	1	0	150	6	1	0	2	62	533	16	2	Males	Alqunafdjuh	Al Qunfudhah
0	0	0	0	0	0	0	0	0	0	0	0	0	2	39	260	13	2	Females		

The sixteenth services guide 2017_Region Makkah Al Mukarramah

Educational services at the populated area level

Secondary School 1-2

Private Secondary						Evening General Secondary						General Secondary						Gender	Populated area	Emirate or governorate or municipality
Number						Number						Number								
Rented buildings	Owned buildings	Teachers	Students	Classes	Schools	Rented buildings	Owned buildings	Teachers	Students	Classes	Schools	Rented buildings	Owned buildings	Teachers	Students	Classes	Schools			
0	0	0	0	0	0	0	0	0	0	0	0	0	3	58	554	22	3	Males	Alqawz	Al Quz
0	0	0	0	0	0	0	0	0	0	0	0	0	1	27	381	10	1	Females		
0	0	0	0	0	0	0	0	0	0	0	0	0	1	12	87	4	1	Males	Aljurad	Al Quz
0	0	0	0	0	0	0	0	0	0	0	0	0	0	0	0	0	0	Females		
0	0	0	0	0	0	0	0	0	0	0	0	0	0	0	0	0	0	Males	Eanikr	Al Quz
0	0	0	0	0	0	0	0	0	0	0	0	0	1	17	230	8	1	Females		
0	0	0	0	0	0	0	0	0	0	0	0	0	0	0	0	0	0	Males	Aleatfuh	Al Quz
0	0	0	0	0	0	0	0	0	0	0	0	0	1	15	208	6	1	Females		
0	0	0	0	0	0	0	0	0	0	0	0	0	1	16	154	6	1	Males	Alshaeb	Holi
0	0	0	0	0	0	0	0	0	0	0	0	0	1	18	190	7	1	Females		
0	0	0	0	0	0	0	0	0	0	0	0	0	1	13	94	3	1	Males	Kuduh Alaewuj (Alkaduat)	Holi
0	0	0	0	0	0	0	0	0	0	0	0	0	0	0	0	0	0	Females		
0	0	0	0	0	0	0	0	0	0	0	0	0	1	9	63	3	1	Males	Aleafa'	Holi
0	0	0	0	0	0	0	0	0	0	0	0	0	0	0	0	0	0	Females		
0	0	0	0	0	0	0	0	0	0	0	0	0	1	20	161	6	1	Males	Alsalamuh	Holi
0	0	0	0	0	0	0	0	0	0	0	0	0	1	23	221	7	1	Females		
0	0	0	0	0	0	0	0	0	0	0	0	0	1	23	231	6	1	Males	Almuzaylaf	Almuzaylif
0	0	0	0	0	0	0	0	0	0	0	0	0	1	17	167	6	1	Females		

Educational services at the populated area level

Secondary School 1-2

Private Secondary						Evening General Secondary						General Secondary						Gender	Populated area	Emirate or governorate or municipality
Number						Number						Number								
Rented buildings	Owne d buildings	Teachers	Students	Classes	Schools	Rented buildings	Owne d buildings	Teachers	Students	Classes	Schools	Rented buildings	Owne d buildings	Teachers	Students	Classes	Schools			
0	0	0	0	0	0	0	0	0	0	0	0	0	0	0	0	0	0	Males	Alqarn (Ybs)	Almuzaylif
0	0	0	0	0	0	0	0	0	0	0	0	0	1	15	146	6	1	Females		
0	0	0	0	0	0	0	0	0	0	0	0	0	1	14	150	6	1	Males	Sabianaan	Almuzaylif
0	0	0	0	0	0	0	0	0	0	0	0	1	0	7	107	3	1	Females		
0	0	0	0	0	0	0	0	0	0	0	0	0	1	12	162	6	1	Males	Eajah	Almuzaylif
0	0	0	0	0	0	0	0	0	0	0	0	0	1	18	114	6	1	Females		
0	0	0	0	0	0	0	0	0	0	0	0	0	1	15	141	6	1	Males	Eaqarah	Almuzaylif
0	0	0	0	0	0	0	0	0	0	0	0	0	0	0	0	0	0	Females		
0	0	0	0	0	0	0	0	0	0	0	0	0	1	11	97	3	1	Males	Almashayikh	Almuzaylif
0	0	0	0	0	0	0	0	0	0	0	0	0	0	0	0	0	0	Females		
0	0	0	0	0	0	0	0	0	0	0	0	0	0	0	0	0	0	Males	Eadhibuh	Almuzaylif
0	0	0	0	0	0	0	0	0	0	0	0	0	1	13	122	5	1	Females		
0	0	0	0	0	0	0	0	0	0	0	0	0	0	0	0	0	0	Males	Albaqaqir	Almuzaylif
0	0	0	0	0	0	0	0	0	0	0	0	0	1	11	134	4	1	Females		
0	0	0	0	0	0	0	0	0	0	0	0	0	1	16	162	6	1	Males	Sabit Aljarah	Sabt Aljarah
0	0	0	0	0	0	0	0	0	0	0	0	0	1	10	106	5	1	Females		
0	0	0	0	0	0	0	0	0	0	0	0	0	1	16	191	6	1	Males	Thulatha' Alkharm	Thultha Al Khurma
0	0	0	0	0	0	0	0	0	0	0	0	0	1	14	191	6	1	Females		

Educational services at the populated area level

Secondary School 1-2

Private Secondary						Evening General Secondary						General Secondary						Gender	Populated area	Emirate or governorate or municipality
Number						Number						Number								
Rented buildings	Owne d buildings	Teachers	Students	Classes	Schools	Rented buildings	Owne d buildings	Teachers	Students	Classes	Schools	Rented buildings	Owne d buildings	Teachers	Students	Classes	Schools			
0	0	0	0	0	0	0	0	0	0	0	0	0	0	0	0	0	0	Males	Almasilim	Douqa
0	0	0	0	0	0	0	0	0	0	0	0	0	1	16	167	7	1	Females		
0	0	0	0	0	0	0	0	0	0	0	0	0	0	0	0	0	0	Males	Dawquh Al'Uwlaa	Douqa
0	0	0	0	0	0	0	0	0	0	0	0	0	1	16	123	6	1	Females		
0	0	0	0	0	0	0	0	0	0	0	0	0	0	0	0	0	0	Males	Makhshush	Kenana
0	0	0	0	0	0	0	0	0	0	0	0	0	1	16	151	5	1	Females		
0	0	0	0	0	0	0	0	0	0	0	0	0	0	0	0	0	0	Males	Ahd Banaa Zayd	Uhd bani Zeid
0	0	0	0	0	0	0	0	0	0	0	0	0	1	26	342	9	1	Females		
0	0	0	0	0	0	0	0	0	0	0	0	0	0	0	0	0	0	Males	Khamis Harb	Khamis Harb
0	0	0	0	0	0	0	0	0	0	0	0	0	1	17	160	6	1	Females		
0	0	0	0	0	0	0	0	0	0	0	0	0	1	8	92	3	1	Males	Alraayim	Al Raym
0	0	0	0	0	0	0	0	0	0	0	0	0	0	0	0	0	0	Females		
0	0	0	0	0	0	0	1	0	133	5	1	0	0	0	0	0	0	Males	Alliyth	Al Lith
0	0	0	0	0	0	0	0	0	0	0	0	0	0	0	0	0	0	Females		
0	0	0	0	0	0	0	0	0	0	0	0	0	1	17	232	7	1	Males	Almarzuz	Ghamiqa
0	0	0	0	0	0	0	0	0	0	0	0	0	1	32	304	12	1	Females		
0	0	0	0	0	0	0	0	0	0	0	0	0	0	0	0	0	0	Males	Mustanqae	Ghamiqa
0	0	0	0	0	0	0	0	0	0	0	0	1	0	8	43	3	1	Females		

Educational services at the populated area level

Secondary School 1-2

Private Secondary						Evening General Secondary						General Secondary						Gender	Populated area	Emirate or governorate or municipality
Number						Number						Number								
Rented buildings	Owne d buildings	Teachers	Students	Classes	Schools	Rented buildings	Owne d buildings	Teachers	Students	Classes	Schools	Rented buildings	Owne d buildings	Teachers	Students	Classes	Schools			
0	0	0	0	0	0	0	0	0	0	0	0	0	1	13	122	5	1	Males	Sunidl	Ghamiqa
0	0	0	0	0	0	0	0	0	0	0	0	0	1	11	125	4	1	Females		
0	0	0	0	0	0	0	0	0	0	0	0	0	1	24	176	6	1	Males	Sahuh	Al Shawaq
0	0	0	0	0	0	0	0	0	0	0	0	0	1	23	101	5	1	Females		
0	0	0	0	0	0	0	0	0	0	0	0	0	0	0	0	0	0	Males	Salam Alzawahir	Al Shawaq
0	0	0	0	0	0	0	0	0	0	0	0	0	1	16	45	5	1	Females		
0	0	0	0	0	0	0	0	0	0	0	0	0	0	0	0	0	0	Males	Alqaebuh	Al Shawaq
0	0	0	0	0	0	0	0	0	0	0	0	0	1	23	168	6	1	Females		
0	0	0	0	0	0	0	0	0	0	0	0	0	1	8	106	6	1	Males	Alwasqah	Al Shawaq
0	0	0	0	0	0	0	0	0	0	0	0	0	2	28	196	11	2	Females		
0	0	0	0	0	0	0	0	0	0	0	0	0	1	15	139	5	1	Males	Yulamlim	Yalalmlam
0	0	0	0	0	0	0	0	0	0	0	0	0	1	12	103	5	1	Females		
0	0	0	0	0	0	0	0	0	0	0	0	0	0	0	0	0	0	Males	Alranifuh	Yalalmlam
0	0	0	0	0	0	0	0	0	0	0	0	1	0	6	10	4	1	Females		
0	0	0	0	0	0	0	0	0	0	0	0	0	0	0	0	0	0	Males	Alghaluh	Majma' At-Turuq
0	0	0	0	0	0	0	0	0	0	0	0	0	1	14	95	5	1	Females		
0	0	0	0	0	0	0	0	0	0	0	0	0	0	0	0	0	0	Males	Almujiramuh	Majma' At-Turuq
0	0	0	0	0	0	0	0	0	0	0	0	0	1	11	55	3	1	Females		

Educational services at the populated area level

Secondary School 1-2

Private Secondary						Evening General Secondary						General Secondary						Gender	Populated area	Emirate or governorate or municipality
Number						Number						Number								
Rented buildings	Owne d buildings	Teachers	Students	Classes	Schools	Rented buildings	Owne d buildings	Teachers	Students	Classes	Schools	Rented buildings	Owne d buildings	Teachers	Students	Classes	Schools			
0	0	0	0	0	0	0	0	0	0	0	0	0	0	0	0	0	0	Males	Alsaediuh	Al Sa'dya
0	0	0	0	0	0	0	0	0	0	0	0	0	1	5	63	3	1	Females		
0	0	0	0	0	0	0	0	0	0	0	0	0	1	16	88	3	1	Males	Tafil	Al Sa'dya
0	0	0	0	0	0	0	0	0	0	0	0	0	1	11	106	3	1	Females		
0	0	0	0	0	0	0	0	0	0	0	0	0	1	24	169	6	1	Males	Banaa Yazid Market	Bani Yazid
0	0	0	0	0	0	0	0	0	0	0	0	1	0	21	226	9	1	Females		
0	0	0	0	0	0	0	0	0	0	0	0	0	1	16	129	5	1	Males	Jadham	Jazm
0	0	0	0	0	0	0	0	0	0	0	0	0	0	0	0	0	0	Females		
0	0	0	0	0	0	0	0	0	0	0	0	0	0	0	0	0	0	Males	Alfurukhayuh	Jazm
0	0	0	0	0	0	0	0	0	0	0	0	1	0	8	76	3	1	Females		
0	0	0	0	0	0	0	0	0	0	0	0	1	1	22	161	6	2	Males	Umm Zarab	Saya
0	0	0	0	0	0	0	0	0	0	0	0	0	0	0	0	0	0	Females		
0	0	0	0	0	0	0	0	0	0	0	0	0	1	26	138	6	1	Males	Hifar	Haffar
0	0	0	0	0	0	0	0	0	0	0	0	0	1	12	93	5	1	Females		
0	1	20	102	7	1	0	1	0	133	6	1	0	1	41	290	10	1	Males	Rabigh	Rabigh
0	0	0	0	0	0	0	0	0	0	0	0	0	1	34	421	14	1	Females		
0	0	0	0	0	0	0	0	0	0	0	0	0	1	20	303	9	1	Males	Albiar	Hajr
0	0	0	0	0	0	0	0	0	0	0	0	0	1	10	188	7	1	Females		

Educational services at the populated area level

Secondary School 1-2

Private Secondary						Evening General Secondary						General Secondary						Gender	Populated area	Emirate or governorate or municipality
Number						Number						Number								
Rented buildings	Owned buildings	Teachers	Students	Classes	Schools	Rented buildings	Owned buildings	Teachers	Students	Classes	Schools	Rented buildings	Owned buildings	Teachers	Students	Classes	Schools			
0	0	0	0	0	0	0	0	0	0	0	0	0	0	0	0	0	0	Males	Almazinih	Hajr
0	0	0	0	0	0	0	0	0	0	0	0	0	1	18	92	5	1	Females		
0	0	0	0	0	0	0	0	0	0	0	0	0	1	22	168	6	1	Males	Mustawrah	Mastoura
0	0	0	0	0	0	0	0	0	0	0	0	0	1	20	141	6	1	Females		
0	0	0	0	0	0	0	0	0	0	0	0	0	1	17	172	6	1	Males	Klih	Al Qadeimah
0	0	0	0	0	0	0	0	0	0	0	0	0	1	17	123	6	1	Females		
0	0	0	0	0	0	0	0	0	0	0	0	0	0	0	0	0	0	Males	Altandibihuh	Al Aboua'
0	0	0	0	0	0	0	0	0	0	0	0	0	1	20	106	6	1	Females		
0	0	0	0	0	0	0	0	0	0	0	0	0	1	10	95	3	1	Males	Nazalah Al'Amir (Alsahya'An)	Al Aboua'
0	0	0	0	0	0	0	0	0	0	0	0	0	0	0	0	0	0	Females		
0	0	0	0	0	0	0	0	0	0	0	0	0	0	0	0	0	0	Males	Mughinih	Moghayniya
0	0	0	0	0	0	0	0	0	0	0	0	0	1	21	51	3	1	Females		
0	1	15	158	7	1	0	1	0	146	6	1	0	1	34	465	14	1	Males	Aljumum	Al Jumum
0	0	0	0	0	0	0	0	0	0	0	0	1	0	23	429	13	1	Females		
0	0	0	0	0	0	0	0	0	0	0	0	0	0	0	0	0	0	Males	Abwsheib	Al Jumum
0	0	0	0	0	0	0	0	0	0	0	0	0	1	18	83	5	1	Females		
0	0	0	0	0	0	0	0	0	0	0	0	0	0	0	0	0	0	Males	Daf Zaynaa	Al Jumum
0	0	0	0	0	0	0	0	0	0	0	0	0	1	19	54	5	1	Females		

The sixteenth services guide 2017_Region Makkah Al Mukarramah

Educational services at the populated area level

Secondary School 1-2

Private Secondary						Evening General Secondary						General Secondary						Gender	Populated area	Emirate or governorate or municipality
Number						Number						Number								
Rented buildings	Owned buildings	Teachers	Students	Classes	Schools	Rented buildings	Owned buildings	Teachers	Students	Classes	Schools	Rented buildings	Owned buildings	Teachers	Students	Classes	Schools			
0	0	0	0	0	0	0	0	0	0	0	0	0	0	0	0	0	0	Males	Samid Alhamimh	Al Jumum
0	0	0	0	0	0	0	0	0	0	0	0	0	1	15	64	5	1	Females		
0	0	0	0	0	0	0	0	0	0	0	0	0	1	14	173	6	1	Males	Almurshidih	Al Jumum
0	0	0	0	0	0	0	0	0	0	0	0	0	1	21	112	7	1	Females		
0	0	0	0	0	0	0	0	0	0	0	0	0	0	0	0	0	0	Males	Ghaziat	Al Jumum
0	0	0	0	0	0	0	0	0	0	0	0	0	1	19	99	6	1	Females		
0	0	0	0	0	0	0	0	0	0	0	0	0	0	0	0	0	0	Males	'Abi Euruh	Al Jumum
0	0	0	0	0	0	0	0	0	0	0	0	0	1	23	194	8	1	Females		
0	0	0	0	0	0	0	0	0	0	0	0	0	1	15	145	6	1	Males	Easfan	Assfan
0	0	0	0	0	0	0	0	0	0	0	0	0	1	37	79	6	1	Females		
0	0	0	0	0	0	0	0	0	0	0	0	0	0	0	0	0	0	Males	Alghula'	Assfan
0	0	0	0	0	0	0	0	0	0	0	0	0	1	30	65	5	1	Females		
0	0	0	0	0	0	0	0	0	0	0	0	0	1	12	107	5	1	Males	Alshaamiyh	Assfan
0	0	0	0	0	0	0	0	0	0	0	0	0	1	14	113	8	1	Females		
0	0	0	0	0	0	0	0	0	0	0	0	0	1	13	101	5	1	Males	Almukhatat Aljadid	Hada Ash Sham
0	0	0	0	0	0	0	0	0	0	0	0	0	0	0	0	0	0	Females		
0	0	0	0	0	0	0	0	0	0	0	0	0	0	0	0	0	0	Males	Samad Bdira	Hada Ash Sham
0	0	0	0	0	0	0	0	0	0	0	0	0	1	17	99	6	1	Females		

Educational services at the populated area level

Secondary School 1-2

Private Secondary						Evening General Secondary						General Secondary						Gender	Populated area	Emirate or governorate or municipality
Number						Number						Number								
Rented buildings	Owned buildings	Teachers	Students	Classes	Schools	Rented buildings	Owned buildings	Teachers	Students	Classes	Schools	Rented buildings	Owned buildings	Teachers	Students	Classes	Schools			
0	0	0	0	0	0	0	0	0	0	0	0	0	1	15	108	4	1	Males	Almujamaeuh	Rohat
0	0	0	0	0	0	0	0	0	0	0	0	0	0	0	0	0	0	Females		
0	0	0	0	0	0	0	0	0	0	0	0	0	0	0	0	0	0	Males	Umm Sarihuh	Rohat
0	0	0	0	0	0	0	0	0	0	0	0	0	1	14	157	6	1	Females		
0	0	0	0	0	0	0	0	0	0	0	0	0	0	0	0	0	0	Males	Eayan Shams	Ein Shams
0	0	0	0	0	0	0	0	0	0	0	0	0	1	15	38	3	1	Females		
0	0	0	0	0	0	0	0	0	0	0	0	0	1	11	138	4	1	Males	Alrayan	Al Ryan
0	0	0	0	0	0	0	0	0	0	0	0	0	1	19	102	7	1	Females		
0	0	0	0	0	0	0	0	0	0	0	0	0	1	9	61	3	1	Males	Alqafif	Al Qufayf
0	0	0	0	0	0	0	0	0	0	0	0	0	0	0	0	0	0	Females		
0	0	0	0	0	0	0	1	0	51	3	1	0	1	19	192	8	1	Males	Khalis	Khulays
0	0	0	0	0	0	0	0	0	0	0	0	0	1	25	154	6	1	Females		
0	0	0	0	0	0	0	0	0	0	0	0	0	0	0	0	0	0	Males	Alsadr (Almuramahh)	Khulays
0	0	0	0	0	0	0	0	0	0	0	0	1	0	15	36	4	1	Females		
0	0	0	0	0	0	0	0	0	0	0	0	0	1	20	146	6	1	Males	Altaeah	Khulays
0	0	0	0	0	0	0	0	0	0	0	0	0	1	22	99	6	1	Females		
0	0	0	0	0	0	0	0	0	0	0	0	0	1	16	199	6	1	Males	Ghuran	Khulays
0	0	0	0	0	0	0	0	0	0	0	0	0	1	21	94	6	1	Females		

The sixteenth services guide 2017_Region Makkah Al Mukarramah

Educational services at the populated area level

Secondary School 1-2

Private Secondary						Evening General Secondary						General Secondary						Gender	Populated area	Emirate or governorate or municipality
Number						Number						Number								
Rented buildings	Owned buildings	Teachers	Students	Classes	Schools	Rented buildings	Owned buildings	Teachers	Students	Classes	Schools	Rented buildings	Owned buildings	Teachers	Students	Classes	Schools			
0	0	0	0	0	0	0	0	0	0	0	0	0	1	16	108	5	1	Males	Alzibiyat Waljameuh	Dhubaya-Jumah
0	0	0	0	0	0	0	0	0	0	0	0	0	1	12	99	5	1	Females		
0	0	0	0	0	0	0	0	0	0	0	0	0	1	10	106	4	1	Males	Albarikuh	Wadi Qadid
0	0	0	0	0	0	0	0	0	0	0	0	0	1	15	99	6	1	Females		
0	0	0	0	0	0	0	0	0	0	0	0	0	0	0	0	0	0	Males	Umm Aljiram	Umm Al Jorm
0	0	0	0	0	0	0	0	0	0	0	0	0	1	19	76	5	1	Females		
0	0	0	0	0	0	0	0	0	0	0	0	0	1	13	51	3	1	Males	Alshaebuh	Al Khouar
0	0	0	0	0	0	0	0	0	0	0	0	0	1	15	51	5	1	Females		
0	0	0	0	0	0	0	0	0	0	0	0	0	1	18	220	6	1	Males	Alsamad	Barazha
0	0	0	0	0	0	0	0	0	0	0	0	0	1	9	157	6	1	Females		
0	0	0	0	0	0	0	0	0	0	0	0	0	1	12	89	4	1	Males	Alsalmim	Setarah
0	0	0	0	0	0	0	0	0	0	0	0	0	0	0	0	0	0	Females		
0	0	0	0	0	0	0	0	0	0	0	0	0	0	0	0	0	0	Males	Al'Abyar	Setarah
0	0	0	0	0	0	0	0	0	0	0	0	1	0	17	65	5	1	Females		
0	0	0	0	0	0	0	0	0	0	0	0	0	0	0	0	0	0	Males	Milh	Al Kamil
0	0	0	0	0	0	0	0	0	0	0	0	1	0	9	88	5	1	Females		
0	0	0	0	0	0	0	1	0	21	3	1	0	0	0	0	0	0	Males	Alkamil	Al Kamil
0	0	0	0	0	0	0	0	0	0	0	0	0	1	5	148	6	1	Females		

The sixteenth services guide 2017_Region Makkah Al Mukarramah

Educational services at the populated area level

Secondary School 1-2

Private Secondary						Evening General Secondary						General Secondary						Gender	Populated area	Emirate or governorate or municipality
Number						Number						Number								
Rented buildings	Owned buildings	Teachers	Students	Classes	Schools	Rented buildings	Owned buildings	Teachers	Students	Classes	Schools	Rented buildings	Owned buildings	Teachers	Students	Classes	Schools			
0	0	0	0	0	0	0	0	0	0	0	0	0	0	0	0	0	0	Males	Alqarya (Adeem)	Al Kamil
0	0	0	0	0	0	0	0	0	0	0	0	0	1	15	83	5	1	Females		
0	0	0	0	0	0	0	0	0	0	0	0	0	0	0	0	0	0	Males	Ad-Duwarah wa Al Jaw	Al Kamil
0	0	0	0	0	0	0	0	0	0	0	0	0	1	10	30	3	1	Females		
0	0	0	0	0	0	0	0	0	0	0	0	0	1	9	89	5	1	Males	Gharef At-Tarajemah	Al Ghoreif
0	0	0	0	0	0	0	0	0	0	0	0	0	1	13	51	5	1	Females		
0	0	0	0	0	0	0	0	0	0	0	0	0	0	0	0	0	0	Males	Al Hafnah	Al-Harah
0	0	0	0	0	0	0	0	0	0	0	0	0	1	14	31	3	1	Females		
0	0	0	0	0	0	0	0	0	0	0	0	0	1	11	68	3	1	Males	Mashreq	Al-Harah
0	0	0	0	0	0	0	0	0	0	0	0	0	0	0	0	0	0	Females		
0	0	0	0	0	0	0	0	0	0	0	0	0	1	7	52	3	1	Males	Al Qaar Al Aala	Al Qour
0	0	0	0	0	0	0	0	0	0	0	0	0	0	0	0	0	0	Females		
0	0	0	0	0	0	0	0	0	0	0	0	1	0	12	115	4	1	Males	Al Ayba Al Wusta	Al Qour
0	0	0	0	0	0	0	0	0	0	0	0	0	0	0	0	0	0	Females		
1	0	11	108	6	1	0	1	0	195	6	1	1	3	44	444	20	4	Males	Al-Khurma	Al Khurmah
0	0	0	0	0	0	0	0	0	0	0	0	1	2	59	570	20	3	Females		
0	0	0	0	0	0	0	0	0	0	0	0	0	1	8	42	3	1	Males	Al Hujaif Ash-Shamali	Abu Marwa
0	0	0	0	0	0	0	0	0	0	0	0	0	1	11	31	3	1	Females		

Educational services at the populated area level

Secondary School 1-2

Private Secondary						Evening General Secondary						General Secondary						Gender	Populated area	Emirate or governorate or municipality
Number						Number						Number								
Rented buildings	Owned buildings	Teachers	Students	Classes	Schools	Rented buildings	Owned buildings	Teachers	Students	Classes	Schools	Rented buildings	Owned buildings	Teachers	Students	Classes	Schools			
0	0	0	0	0	0	0	0	0	0	0	0	0	1	15	161	6	1	Males	Al Ghoreif	Al Ghoreif
0	0	0	0	0	0	0	0	0	0	0	0	0	1	13	160	6	1	Females		
0	0	0	0	0	0	0	0	0	0	0	0	0	1	8	56	3	1	Males	Dhalim	Dhalim
0	0	0	0	0	0	0	0	0	0	0	0	0	1	17	39	3	1	Females		
0	0	0	0	0	0	0	1	0	246	6	1	0	1	10	133	6	1	Males	Ranyah	Ranyah
0	0	0	0	0	0	0	0	0	0	0	0	0	2	52	728	23	2	Females		
0	0	0	0	0	0	0	0	0	0	0	0	0	1	4	36	3	1	Males	Shuaib Ash-Shaaran school	Ranyah
0	0	0	0	0	0	0	0	0	0	0	0	0	0	0	0	0	0	Females		
0	0	0	0	0	0	0	0	0	0	0	0	0	1	9	218	6	1	Males	Al Amaer	Ranyah
0	0	0	0	0	0	0	0	0	0	0	0	0	1	9	93	4	1	Females		
0	0	0	0	0	0	0	0	0	0	0	0	0	1	13	114	6	1	Males	Ad-Daram	Ranyah
0	0	0	0	0	0	0	0	0	0	0	0	0	0	0	0	0	0	Females		
0	0	0	0	0	0	0	0	0	0	0	0	0	0	0	0	0	0	Males	Ad-Dar Al Bayda'a	Ranyah
0	0	0	0	0	0	0	0	0	0	0	0	1	0	5	92	5	1	Females		
0	0	0	0	0	0	0	0	0	0	0	0	0	1	22	168	6	1	Males	Al Amlah	Al Almah
0	0	0	0	0	0	0	0	0	0	0	0	0	1	15	149	6	1	Females		
0	0	0	0	0	0	0	0	0	0	0	0	0	1	12	149	5	1	Males	Al-Ghafa	Al-Ghafa
0	0	0	0	0	0	0	0	0	0	0	0	0	0	0	0	0	0	Females		

Educational services at the populated area level

Secondary School 1-2

Private Secondary						Evening General Secondary						General Secondary						Gender	Populated area	Emirate or governorate or municipality
Number						Number						Number								
Rented buildings	Owned buildings	Teachers	Students	Classes	Schools	Rented buildings	Owned buildings	Teachers	Students	Classes	Schools	Rented buildings	Owned buildings	Teachers	Students	Classes	Schools			
0	0	0	0	0	0	0	0	0	0	0	0	1	0	7	95	3	1	Males	Al Mekhdar	Al Uferiah
0	0	0	0	0	0	0	0	0	0	0	0	0	1	18	68	5	1	Females		
0	0	0	0	0	0	0	1	0	120	3	1	0	2	61	654	22	2	Males	Turayah	Turubah
0	0	0	0	0	0	0	0	0	0	0	0	0	2	52	684	20	2	Females		
0	0	0	0	0	0	0	0	0	0	0	0	0	0	0	0	0	0	Males	Al Jahr center for oil services	Turubah
0	0	0	0	0	0	0	0	0	0	0	0	1	0	11	47	3	1	Females		
0	0	0	0	0	0	0	0	0	0	0	0	0	0	0	0	0	0	Males	Al Haeriah	Turubah
0	0	0	0	0	0	0	0	0	0	0	0	0	1	9	52	5	1	Females		
0	0	0	0	0	0	0	0	0	0	0	0	0	1	8	107	3	1	Males	Haradah Al-Sufli	Turubah
0	0	0	0	0	0	0	0	0	0	0	0	1	0	4	55	3	1	Females		
0	0	0	0	0	0	0	0	0	0	0	0	0	1	7	127	5	1	Males	Al Hashraj	Al Hashraj
0	0	0	0	0	0	0	0	0	0	0	0	0	1	4	70	5	1	Females		
0	0	0	0	0	0	0	0	0	0	0	0	0	1	9	76	3	1	Males	Sha'r	Sha'r
0	0	0	0	0	0	0	0	0	0	0	0	0	1	16	95	5	1	Females		
0	0	0	0	0	0	0	0	0	0	0	0	0	1	11	95	4	1	Males	Alerqain	Alerqain
0	0	0	0	0	0	0	0	0	0	0	0	0	1	13	83	5	1	Females		
0	0	0	0	0	0	0	0	0	0	0	0	0	1	7	79	4	1	Males	Al Khalidyyah	Al Khalidyyah
0	0	0	0	0	0	0	0	0	0	0	0	0	1	5	59	3	1	Females		

Educational services at the populated area level

Secondary School 1-2

Private Secondary						Evening General Secondary						General Secondary						Gender	Populated area	Emirate or governorate or municipality
Number						Number						Number								
Rented buildings	Owne d buildings	Teachers	Students	Classes	Schools	Rented buildings	Owne d buildings	Teachers	Students	Classes	Schools	Rented buildings	Owne d buildings	Teachers	Students	Classes	Schools			
0	0	0	0	0	0	0	0	0	0	0	0	0	1	8	129	5	1	Males	Al Elawa	Al-Elwa
0	0	0	0	0	0	0	0	0	0	0	0	0	1	15	106	5	1	Females		
0	0	0	0	0	0	0	1	0	205	6	1	1	2	74	1287	40	3	Males	Bahra	Bahrah
0	0	0	0	0	0	0	0	0	0	0	0	1	0	32	737	9	1	Females		
0	0	0	0	0	0	0	0	0	0	0	0	0	0	0	0	0	0	Males	Al Khadraa	Ash Shuaybah
0	0	0	0	0	0	0	0	0	0	0	0	0	1	12	83	6	1	Females		
0	0	0	0	0	0	0	0	0	0	0	0	0	1	6	84	3	1	Males	At-Tahlyah	Ash Shuaybah
0	0	0	0	0	0	0	0	0	0	0	0	0	1	10	61	5	1	Females		
0	0	0	0	0	0	0	0	0	0	0	0	0	1	12	143	5	1	Males	Al Baydaa	Al Bidha
0	0	0	0	0	0	0	0	0	0	0	0	0	0	0	0	0	0	Females		
0	0	0	0	0	0	0	0	0	0	0	0	0	0	0	0	0	0	Males	Al Khuut village	Umm Ar Rakah
0	0	0	0	0	0	0	0	0	0	0	0	0	1	14	116	5	1	Females		
0	0	0	0	0	0	0	0	0	0	0	0	0	1	17	270	7	1	Males	Al Muwayh	Al Muwayh
0	0	0	0	0	0	0	0	0	0	0	0	0	1	16	217	9	1	Females		
0	0	0	0	0	0	0	0	0	0	0	0	0	1	14	186	6	1	Males	Dholm	Dholm
0	0	0	0	0	0	0	0	0	0	0	0	0	1	10	131	5	1	Females		
0	0	0	0	0	0	0	0	0	0	0	0	0	1	19	122	6	1	Males	Radwan	Radwan
0	0	0	0	0	0	0	0	0	0	0	0	0	1	14	94	4	1	Females		

Educational services at the populated area level

Secondary School 1-2

Private Secondary						Evening General Secondary						General Secondary						Gender	Populated area	Emirate or governorate or municipality
Number						Number						Number								
Rented buildings	Owned buildings	Teachers	Students	Classes	Schools	Rented buildings	Owned buildings	Teachers	Students	Classes	Schools	Rented buildings	Owned buildings	Teachers	Students	Classes	Schools			
0	0	0	0	0	0	0	0	0	0	0	0	0	1	10	92	3	1	Males	Hafr Kashab	Al Hufr
0	0	0	0	0	0	0	0	0	0	0	0	0	1	15	62	5	1	Females		
0	0	0	0	0	0	0	0	0	0	0	0	0	1	9	129	3	1	Males	Shaneef headquarters	Al Hufr
0	0	0	0	0	0	0	0	0	0	0	0	0	0	0	0	0	0	Females		
0	0	0	0	0	0	0	0	0	0	0	0	0	0	0	0	0	0	Males	Doghaibejah	Doghaibejah
0	0	0	0	0	0	0	0	0	0	0	0	0	1	20	262	8	1	Females		
0	0	0	0	0	0	0	0	0	0	0	0	0	1	7	39	2	1	Males	Al Rofaya'	Al Rofaya'
0	0	0	0	0	0	0	0	0	0	0	0	0	0	0	0	0	0	Females		
0	0	0	0	0	0	0	0	0	0	0	0	0	1	17	254	5	1	Males	Umm Al Doum	Umm Al Doum
0	0	0	0	0	0	0	0	0	0	0	0	0	0	0	0	0	0	Females		
0	0	0	0	0	0	0	0	0	0	0	0	1	0	11	44	3	1	Males	Ar-Raknah	Ar Rakna
0	0	0	0	0	0	0	0	0	0	0	0	0	0	0	0	0	0	Females		
0	0	0	0	0	0	0	0	0	0	0	0	0	0	0	0	0	0	Males	Al Mozera'ah	Al Mozera'ah
0	0	0	0	0	0	0	0	0	0	0	0	0	1	9	65	3	1	Females		
0	0	0	0	0	0	0	0	0	0	0	0	0	1	6	30	3	1	Males	Haylan (Beshr Ibn Nayman)	Al Mozera'ah
0	0	0	0	0	0	0	0	0	0	0	0	0	0	0	0	0	0	Females		
0	0	0	0	0	0	0	0	0	0	0	0	0	1	11	64	3	1	Males	Al Nassaeyf	Al Nassaeyf
0	0	0	0	0	0	0	0	0	0	0	0	0	0	0	0	0	0	Females		

Educational services at the populated area level

Secondary School 1-2

Private Secondary						Evening General Secondary						General Secondary						Gender	Populated area	Emirate or governorate or municipality
Number						Number						Number								
Rented buildings	Owne d buildings	Teachers	Students	Classes	Schools	Rented buildings	Owne d buildings	Teachers	Students	Classes	Schools	Rented buildings	Owne d buildings	Teachers	Students	Classes	Schools			
0	0	0	0	0	0	0	0	0	0	0	0	0	1	9	79	6	1	Males	Maysan	Maysan
0	0	0	0	0	0	0	0	0	0	0	0	0	1	19	101	6	1	Females		
0	0	0	0	0	0	0	0	0	0	0	0	0	1	13	43	3	1	Males	Ash-Shabashbah	Maysan
0	0	0	0	0	0	0	0	0	0	0	0	0	1	15	18	4	1	Females		
0	0	0	0	0	0	0	0	0	0	0	0	0	1	11	39	3	1	Males	Al Munadeh	Maysan
0	0	0	0	0	0	0	0	0	0	0	0	0	0	0	0	0	0	Females		
0	0	0	0	0	0	0	0	0	0	0	0	0	1	9	88	4	1	Males	As-Sahan	Bani Sa'd
0	0	0	0	0	0	0	0	0	0	0	0	0	1	8	42	5	1	Females		
0	0	0	0	0	0	0	0	0	0	0	0	0	1	10	25	3	1	Males	Ad-Dar Al Hamraa	Bani Sa'd
0	0	0	0	0	0	0	0	0	0	0	0	0	1	9	23	3	1	Females		
0	0	0	0	0	0	0	0	0	0	0	0	0	0	0	0	0	0	Males	As-Sabkhah	Bani Sa'd
0	0	0	0	0	0	0	0	0	0	0	0	0	1	11	17	3	1	Females		
0	0	0	0	0	0	0	0	0	0	0	0	0	1	7	42	3	1	Males	As-Sanei	Bani Sa'd
0	0	0	0	0	0	0	0	0	0	0	0	0	0	0	0	0	0	Females		
0	0	0	0	0	0	0	0	0	0	0	0	0	1	13	24	3	1	Males	Al Hudayeb	Bani Sa'd
0	0	0	0	0	0	0	0	0	0	0	0	0	0	0	0	0	0	Females		
0	0	0	0	0	0	0	0	0	0	0	0	0	0	0	0	0	0	Males	Ash-Shaaryah	Bani Sa'd
0	0	0	0	0	0	0	0	0	0	0	0	0	1	12	31	4	1	Females		

Educational services at the populated area level

Secondary School 1-2

Private Secondary						Evening General Secondary						General Secondary						Gender	Populated area	Emirate or governorate or municipality
Number						Number						Number								
Rented buildings	Owned buildings	Teachers	Students	Classes	Schools	Rented buildings	Owned buildings	Teachers	Students	Classes	Schools	Rented buildings	Owned buildings	Teachers	Students	Classes	Schools			
0	0	0	0	0	0	0	0	0	0	0	0	0	1	19	129	8	1	Males	Al Jawman	Alqarei Bani Malik
0	0	0	0	0	0	0	0	0	0	0	0	0	0	0	0	0	0	Females		
0	0	0	0	0	0	0	0	0	0	0	0	0	0	0	0	0	0	Males	Al Khadaren	Alqarei Bani Malik
0	0	0	0	0	0	0	0	0	0	0	0	1	0	16	83	5	1	Females		
0	0	0	0	0	0	0	0	0	0	0	0	0	0	0	0	0	0	Males	Al Qudah	Alqarei Bani Malik
0	0	0	0	0	0	0	0	0	0	0	0	0	1	16	34	5	1	Females		
0	0	0	0	0	0	0	1	0	304	7	1	1	1	48	524	21	2	Males	Tareuh Thaqif	Thaqif
0	0	0	0	0	0	0	0	0	0	0	0	0	1	14	69	5	1	Females		
0	0	0	0	0	0	0	0	0	0	0	0	0	1	9	35	3	1	Males	Qaha wa Ash-Shabaeen	Thaqif
0	0	0	0	0	0	0	0	0	0	0	0	0	1	18	31	5	1	Females		
0	0	0	0	0	0	0	0	0	0	0	0	0	1	30	207	10	1	Males	Hedad wa Al Hasabah	Hedad Bani Malik
0	0	0	0	0	0	0	0	0	0	0	0	0	1	24	119	6	1	Females		
0	0	0	0	0	0	0	0	0	0	0	0	0	0	0	0	0	0	Males	Sayyadah	Hedad Bani Malik
0	0	0	0	0	0	0	0	0	0	0	0	0	1	18	105	5	1	Females		
0	0	0	0	0	0	0	0	0	0	0	0	0	1	13	114	6	1	Males	Abu Rakah	Abu Rakah
0	0	0	0	0	0	0	0	0	0	0	0	0	1	13	95	5	1	Females		
0	0	0	0	0	0	0	0	0	0	0	0	0	1	8	79	3	1	Males	Al Khayalah	Abu Rakah
0	0	0	0	0	0	0	0	0	0	0	0	0	0	0	0	0	0	Females		

The sixteenth services guide 2017_Region Makkah Al Mukarramah

Educational services at the populated area level

Secondary School 1-2

Private Secondary						Evening General Secondary						General Secondary						Gender	Populated area	Emirate or governorate or municipality
Number						Number						Number								
Rented buildings	Owned buildings	Teachers	Students	Classes	Schools	Rented buildings	Owned buildings	Teachers	Students	Classes	Schools	Rented buildings	Owned buildings	Teachers	Students	Classes	Schools			
0	0	0	0	0	0	0	0	0	0	0	0	0	1	10	42	3	1	Males	Wadi Bawa	Abu Rakah
0	0	0	0	0	0	0	0	0	0	0	0	0	0	0	0	0	0	Females		
0	0	0	0	0	0	0	0	0	0	0	0	0	1	15	66	3	1	Males	Al Sour	Al Sour
0	0	0	0	0	0	0	0	0	0	0	0	0	1	13	59	5	1	Females		
0	0	0	0	0	0	0	0	0	0	0	0	0	0	0	0	0	0	Males	Namerah	Northern Ordyat
0	0	0	0	0	0	0	0	0	0	0	0	0	1	18	235	8	1	Females		
0	0	0	0	0	0	0	0	0	0	0	0	0	1	16	139	6	1	Males	At-Tabaqah	Northern Ordyat
0	0	0	0	0	0	0	0	0	0	0	0	0	1	14	110	6	1	Females		
0	0	0	0	0	0	0	0	0	0	0	0	0	1	20	221	7	1	Males	Al Fayjah	Northern Ordyat
0	0	0	0	0	0	0	0	0	0	0	0	1	0	16	178	6	1	Females		
0	0	0	0	0	0	0	1	0	85	5	1	0	0	0	0	0	0	Males	Al Moaqas	Northern Ordyat
0	0	0	0	0	0	0	0	0	0	0	0	0	0	0	0	0	0	Females		
0	0	0	0	0	0	0	0	0	0	0	0	0	0	0	0	0	0	Males	Ar-Ruhaa	Northern Ordyat
0	0	0	0	0	0	0	0	0	0	0	0	0	1	10	150	5	1	Females		
0	0	0	0	0	0	0	0	0	0	0	0	0	1	12	176	6	1	Males	Al Mathanah	Northern Ordyat
0	0	0	0	0	0	0	0	0	0	0	0	0	0	0	0	0	0	Females		
0	0	0	0	0	0	0	0	0	0	0	0	0	0	0	0	0	0	Males	Al Atmah	Southern Ordyat
0	0	0	0	0	0	0	0	0	0	0	0	0	1	11	66	5	1	Females		

The sixteenth services guide 2017_Region Makkah Al Mukarramah

Educational services at the populated area level

Secondary School 1-2

Private Secondary						Evening General Secondary						General Secondary						Gender	Populated area	Emirate or governorate or municipality
Number						Number						Number								
Rented buildings	Owned buildings	Teachers	Students	Classes	Schools	Rented buildings	Owned buildings	Teachers	Students	Classes	Schools	Rented buildings	Owned buildings	Teachers	Students	Classes	Schools			
0	0	0	0	0	0	0	0	0	0	0	0	0	1	12	95	5	1	Males	Khorab	Southern Ordyat
0	0	0	0	0	0	0	0	0	0	0	0	0	0	0	0	0	0	Females		
0	0	0	0	0	0	0	0	0	0	0	0	0	1	19	154	6	1	Males	Al Hujrah	Southern Ordyat
0	0	0	0	0	0	0	0	0	0	0	0	1	0	13	75	5	1	Females		
0	0	0	0	0	0	0	0	0	0	0	0	0	0	0	0	0	0	Males	Hadabah Ghulayfah	Southern Ordyat
0	0	0	0	0	0	0	0	0	0	0	0	1	0	13	106	5	1	Females		
0	0	0	0	0	0	0	0	0	0	0	0	0	1	12	93	4	1	Males	As-Sabatah	Southern Ordyat
0	0	0	0	0	0	0	0	0	0	0	0	0	0	0	0	0	0	Females		
0	0	0	0	0	0	0	0	0	0	0	0	0	0	0	0	0	0	Males	Qarn Quraish	Southern Ordyat
0	0	0	0	0	0	0	0	0	0	0	0	0	1	15	161	6	1	Females		
0	0	0	0	0	0	0	0	0	0	0	0	0	1	18	137	6	1	Males	Al Farsh	Southern Ordyat
0	0	0	0	0	0	0	0	0	0	0	0	0	0	0	0	0	0	Females		
0	0	0	0	0	0	0	1	0	136	6	1	0	1	17	186	8	1	Males	Adham	Adam
0	0	0	0	0	0	0	0	0	0	0	0	0	1	14	141	6	1	Females		
0	0	0	0	0	0	0	0	0	0	0	0	0	0	0	0	0	0	Males	Al-Asadah	Adam
0	0	0	0	0	0	0	0	0	0	0	0	1	0	14	116	5	1	Females		
0	0	0	0	0	0	0	0	0	0	0	0	0	1	15	137	6	1	Males	Al Taraf	Adam
0	0	0	0	0	0	0	0	0	0	0	0	0	0	0	0	0	0	Females		

The sixteenth services guide 2017_Region Makkah Al Mukarramah

Educational services at the populated area level

Secondary School 1-2

Private Secondary						Evening General Secondary						General Secondary						Gender	Populated area	Emirate or governorate or municipality
Number						Number						Number								
Rented buildings	Owned buildings	Teachers	Students	Classes	Schools	Rented buildings	Owned buildings	Teachers	Students	Classes	Schools	Rented buildings	Owned buildings	Teachers	Students	Classes	Schools			
0	0	0	0	0	0	0	0	0	0	0	0	0	0	0	0	0	0	Males	Qufaylan	Adam
0	0	0	0	0	0	0	0	0	0	0	0	0	1	9	43	5	1	Females		
0	0	0	0	0	0	0	0	0	0	0	0	0	0	0	0	0	0	Males	Kassab	Adam
0	0	0	0	0	0	0	0	0	0	0	0	1	0	5	76	5	1	Females		
0	0	0	0	0	0	0	0	0	0	0	0	0	0	0	0	0	0	Males	As-Sar	Adam
0	0	0	0	0	0	0	0	0	0	0	0	0	1	17	37	3	1	Females		
0	0	0	0	0	0	0	1	0	68	4	1	0	1	16	167	5	1	Males	Alaeen Market	Alaeen Market
0	0	0	0	0	0	0	0	0	0	0	0	0	1	19	131	6	1	Females		
0	0	0	0	0	0	0	0	0	0	0	0	0	0	0	0	0	0	Males	Dathan	Alaeen Market
0	0	0	0	0	0	0	0	0	0	0	0	1	0	10	31	3	1	Females		
0	0	0	0	0	0	0	0	0	0	0	0	1	0	7	32	3	1	Males	Al Fahwa	Alaeen Market
0	0	0	0	0	0	0	0	0	0	0	0	1	0	6	38	3	1	Females		
0	0	0	0	0	0	0	0	0	0	0	0	0	1	11	73	3	1	Males	Habwa Al Habs	Al Jaizah
0	0	0	0	0	0	0	0	0	0	0	0	1	0	13	141	6	1	Females		
0	0	0	0	0	0	0	0	0	0	0	0	0	0	0	0	0	0	Males	Om Al Bab	Al Jaizah
0	0	0	0	0	0	0	0	0	0	0	0	0	1	13	65	5	1	Females		
0	0	0	0	0	0	0	0	0	0	0	0	0	0	0	0	0	0	Males	Al Attf	Al Jaizah
0	0	0	0	0	0	0	0	0	0	0	0	1	0	13	150	6	1	Females		

Educational services at the populated area level

Secondary School 1-2

Private Secondary						Evening General Secondary						General Secondary						Gender	Populated area	Emirate or governorate or municipality
Number						Number						Number								
Rented buildings	Owne d buildings	Teachers	Students	Classes	Schools	Rented buildings	Owne d buildings	Teachers	Students	Classes	Schools	Rented buildings	Owne d buildings	Teachers	Students	Classes	Schools			
0	0	0	0	0	0	0	0	0	0	0	0	0	1	13	104	3	1	Males	Alerain	Al Jaizah
0	0	0	0	0	0	0	0	0	0	0	0	0	1	9	121	5	1	Females		
0	0	0	0	0	0	0	0	0	0	0	0	0	0	0	0	0	0	Males	Al Meshash	Al Jaizah
0	0	0	0	0	0	0	0	0	0	0	0	0	1	5	29	5	1	Females		
0	0	0	0	0	0	0	0	0	0	0	0	0	1	11	46	3	1	Males	Almargaban	Almargaban
0	0	0	0	0	0	0	0	0	0	0	0	0	1	12	30	3	1	Females		
0	0	0	0	0	0	0	0	0	0	0	0	0	1	15	95	4	1	Males	As-Saei	Kaqal
0	0	0	0	0	0	0	0	0	0	0	0	0	1	17	94	6	1	Females		

The sixteenth services guide 2017_Region Makkah Al Mukarramah

Educational services at the populated area level

Secondary School 2-3

Secondary private Quran memorization						Secondary Quran memorization						Evening Private secondary						Gender	Populated area	Emirate or governorate or municipality
Number						Number						Number								
Rented buildings	Owned buildings	Teachers	Students	Classes	Schools	Rented buildings	Owned buildings	Teachers	Students	Classes	Schools	Rented buildings	Owned buildings	Teachers	Students	Classes	Schools			
0	0	0	0	0	0	0	2	25	356	12	2	5	2	0	529	28	7	Males	Makah Al Mukaramuh	Makkah Al Mukarramah
0	0	0	0	0	0	0	8	111	1069	41	8	0	0	0	0	0	0	Females		
0	0	0	0	0	0	0	3	38	113	9	3	10	1	0	698	45	11	Males	Jida	Jiddah
0	0	0	0	0	0	1	5	103	749	33	6	0	0	0	0	0	0	Females		
0	0	0	0	0	0	1	1	30	300	12	2	1	0	0	116	4	1	Males	Alttayif	Al Taif
0	0	0	0	0	0	1	2	67	564	20	3	0	0	0	0	0	0	Females		
0	0	0	0	0	0	0	1	8	44	3	1	0	0	0	0	0	0	Males	Alhawayuh	Al Taif
0	0	0	0	0	0	0	1	11	67	3	1	0	0	0	0	0	0	Females		
0	0	0	0	0	0	0	0	0	0	0	0	0	0	0	0	0	0	Males	Alsarij	Al Taif
0	0	0	0	0	0	0	1	11	50	3	1	0	0	0	0	0	0	Females		
0	0	0	0	0	0	0	1	9	39	3	1	0	0	0	0	0	0	Males	Alqunafdjuh	Al Qunfudhah
0	0	0	0	0	0	0	1	9	37	3	1	0	0	0	0	0	0	Females		
0	0	0	0	0	0	0	0	0	0	0	0	0	0	0	0	0	0	Males	Alqawz	Al Quz
0	0	0	0	0	0	0	1	8	50	3	1	0	0	0	0	0	0	Females		
0	0	0	0	0	0	0	1	6	52	3	1	0	0	0	0	0	0	Males	Almuzaylaf	Almuzaylif
0	0	0	0	0	0	0	1	6	56	3	1	0	0	0	0	0	0	Females		
0	0	0	0	0	0	0	1	9	40	3	1	0	0	0	0	0	0	Males	Almarzuz	Ghamiqa
0	0	0	0	0	0	0	0	0	0	0	0	0	0	0	0	0	0	Females		

The sixteenth services guide 2017_Region Makkah Al Mukarramah

Table (40 - 2)

Educational services at the populated area level

Secondary School 2-3

Secondary private Quran memorization						Secondary Quran memorization						Evening Private secondary						Gender	Populated area	Emirate or governorate or municipality
Number						Number						Number								
Rented buildings	Owned buildings	Teachers	Students	Classes	Schools	Rented buildings	Owned buildings	Teachers	Students	Classes	Schools	Rented buildings	Owned buildings	Teachers	Students	Classes	Schools			
0	0	0	0	0	0	0	1	13	22	3	1	0	0	0	0	0	0	Males	Rabigh	Rabigh
0	0	0	0	0	0	0	1	10	40	3	1	0	0	0	0	0	0	Females		
0	0	0	0	0	0	0	0	0	0	0	0	0	1	0	13	3	1	Males	Aljumum	Al Jumum
0	0	0	0	0	0	0	0	0	0	0	0	0	0	0	0	0	0	Females		
0	0	0	0	0	0	0	0	0	0	0	0	0	0	0	0	0	0	Males	Khalis	Khulays
0	0	0	0	0	0	0	1	12	15	2	1	0	0	0	0	0	0	Females		
0	0	0	0	0	0	0	1	5	50	3	1	0	0	0	0	0	0	Males	Al-Khurma	Al Khurmah
0	0	0	0	0	0	0	1	9	94	3	1	0	0	0	0	0	0	Females		
0	0	0	0	0	0	0	1	7	59	3	1	0	0	0	0	0	0	Males	Ranyah	Ranyah
0	0	0	0	0	0	0	1	8	60	3	1	0	0	0	0	0	0	Females		
0	0	0	0	0	0	0	1	7	51	3	1	0	0	0	0	0	0	Males	Turayah	Turubah
0	0	0	0	0	0	0	1	4	53	3	1	0	0	0	0	0	0	Females		
0	0	0	0	0	0	0	1	7	19	3	1	0	0	0	0	0	0	Males	Umm Al Doum	Umm Al Doum
0	0	0	0	0	0	0	0	0	0	0	0	0	0	0	0	0	0	Females		
0	0	0	0	0	0	1	0	12	43	3	1	0	0	0	0	0	0	Males	Al Moaqas	Northern Ordyat
0	0	0	0	0	0	0	0	0	0	0	0	0	0	0	0	0	0	Females		

The sixteenth services guide 2017_Region Makkah Al Mukarramah

Educational services at the populated area level

Secondary School 3-3

International Secondary						Private Secondary (Courses)						General Secondary(Courses)						Gender	Populated area	Emirate or governorate or municipality
Number						Number						Number								
Rented buildings	Owned buildings	Teachers	Students	Classes	Schools	Rented buildings	Owned buildings	Teachers	Students	Classes	Schools	Rented buildings	Owned buildings	Teachers	Students	Classes	Schools			
2	3	10	282	18	5	0	1	27	231	0	1	0	25	1070	14819	0	25	Males	Makah Almukaramuh	Makkah Al Mukarramah
3	1	7	145	14	4	1	2	35	471	0	3	1	24	767	10841	0	25	Females		
46	4	353	7148	358	50	0	6	178	2547	0	6	0	27	1125	17082	0	27	Males	Jida	Jiddah
34	6	442	3386	180	40	10	7	327	2693	0	17	0	36	1389	19010	0	36	Females		
1	1	34	173	13	2	0	1	15	248	0	1	0	23	782	10460	0	23	Males	Alttayif	Al Taif
1	0	1	13	3	1	0	0	0	0	0	0	1	13	368	3916	0	14	Females		
0	0	0	0	0	0	0	0	0	0	0	0	0	4	148	1872	0	4	Males	Alhawayuh	Al Taif
0	0	0	0	0	0	0	0	0	0	0	0	0	4	115	1072	0	4	Females		
0	0	0	0	0	0	0	0	0	0	0	0	0	1	29	265	0	1	Males	Eshyrh	Ashira
0	0	0	0	0	0	0	0	0	0	0	0	0	0	0	0	0	0	Females		
0	0	0	0	0	0	0	0	0	0	0	0	0	0	0	0	0	0	Males	Alqunafdjuh	Al Qunfudhah
0	0	0	0	0	0	0	0	0	0	0	0	0	1	27	338	0	1	Females		
0	0	0	0	0	0	0	0	0	0	0	0	0	1	27	312	0	1	Males	Alqawz	Al Quz
0	0	0	0	0	0	0	0	0	0	0	0	0	1	34	351	0	1	Females		
0	0	0	0	0	0	0	0	0	0	0	0	0	1	23	265	0	1	Males	Eanikr	Al Quz
0	0	0	0	0	0	0	0	0	0	0	0	0	0	0	0	0	0	Females		
0	0	0	0	0	0	0	0	0	0	0	0	0	1	32	139	0	1	Males	Alsafuh	Holi
0	0	0	0	0	0	0	0	0	0	0	0	0	1	29	433	0	1	Females		

The sixteenth services guide 2017_Region Makkah Al Mukarramah

Educational services at the populated area level

Secondary School 3-3

International Secondary						Private Secondary (Courses)						General Secondary(Courses)						Gender	Populated area	Emirate or governorate or municipality
Number						Number						Number								
Rented buildings	Owne d buildings	Teachers	Students	Classes	Schools	Rented buildings	Owne d buildings	Teachers	Students	Classes	Schools	Rented buildings	Owne d buildings	Teachers	Students	Classes	Schools			
0	0	0	0	0	0	0	0	0	0	0	0	0	1	31	290	0	1	Males	Almuzaylaf	Almuzaylif
0	0	0	0	0	0	0	0	0	0	0	0	0	1	26	200	0	1	Females		
0	0	0	0	0	0	0	0	0	0	0	0	0	1	22	201	0	1	Males	Dawquh Al'Uwlaa	Douqa
0	0	0	0	0	0	0	0	0	0	0	0	0	0	0	0	0	0	Females		
0	0	0	0	0	0	0	0	0	0	0	0	0	1	16	183	0	1	Males	Makhshush	Kenana
0	0	0	0	0	0	0	0	0	0	0	0	0	0	0	0	0	0	Females		
0	0	0	0	0	0	0	0	0	0	0	0	0	1	6	224	0	1	Males	Ahd Banaa Zayd	Uhd bani Zeid
0	0	0	0	0	0	0	0	0	0	0	0	0	0	0	0	0	0	Females		
0	0	0	0	0	0	0	0	0	0	0	0	0	1	20	162	0	1	Males	Khamis Harb	Khamis Harb
0	0	0	0	0	0	0	0	0	0	0	0	0	0	0	0	0	0	Females		
0	0	0	0	0	0	0	0	0	0	0	0	0	1	40	384	0	1	Males	Alliyth	Al Lith
0	0	0	0	0	0	0	0	0	0	0	0	0	1	54	403	0	1	Females		
0	0	0	0	0	0	0	0	0	0	0	0	0	1	25	199	0	1	Males	Alwasqah	Al Shawaq
0	0	0	0	0	0	0	0	0	0	0	0	0	0	0	0	0	0	Females		
0	0	0	0	0	0	0	1	17	67	0	1	0	1	40	580	0	1	Males	Rabigh	Rabigh
1	0	4	3	2	1	1	0	14	78	0	1	0	1	31	496	0	1	Females		
0	0	0	0	0	0	0	0	0	0	0	0	0	1	33	462	0	1	Males	Aljumum	Al Jumum
0	0	0	0	0	0	0	0	0	0	0	0	0	1	31	358	0	1	Females		

Educational services at the populated area level

Secondary School 3-3

International Secondary						Private Secondary (Courses)						General Secondary(Courses)						Gender	Populated area	Emirate or governorate or municipality
Number						Number						Number								
Rented buildings	Owned buildings	Teachers	Students	Classes	Schools	Rented buildings	Owned buildings	Teachers	Students	Classes	Schools	Rented buildings	Owned buildings	Teachers	Students	Classes	Schools			
0	0	0	0	0	0	0	0	0	0	0	0	0	1	7	200	0	1	Males	Mudarikuh	Modreka
0	0	0	0	0	0	0	0	0	0	0	0	0	1	0	226	0	1	Females		
0	0	0	0	0	0	0	0	0	0	0	0	0	1	28	261	0	1	Males	Khalis	Khulays
0	0	0	0	0	0	0	0	0	0	0	0	0	1	27	294	0	1	Females		
0	0	0	0	0	0	0	0	0	0	0	0	0	1	25	238	0	1	Males	Milh	Al Kamil
0	0	0	0	0	0	0	0	0	0	0	0	0	0	0	0	0	0	Females		
0	0	0	0	0	0	0	0	0	0	0	0	0	2	46	376	0	2	Males	Al-Khurma	Al Khurmah
0	0	0	0	0	0	0	0	0	0	0	0	0	2	21	265	0	2	Females		
0	0	0	0	0	0	0	0	0	0	0	0	0	1	36	230	0	1	Males	Turayah	Turubah
0	0	0	0	0	0	0	0	0	0	0	0	0	1	19	316	0	1	Females		
0	0	0	0	0	0	0	0	0	0	0	0	0	1	31	166	0	1	Males	Bahra	Bahrah
0	0	0	0	0	0	0	0	0	0	0	0	0	2	76	667	0	2	Females		
0	0	0	0	0	0	0	0	0	0	0	0	0	1	54	599	0	1	Males	Tareuh Thaqif	Thaqif
0	0	0	0	0	0	0	0	0	0	0	0	0	0	0	0	0	0	Females		
0	0	0	0	0	0	0	0	0	0	0	0	0	1	39	215	0	1	Males	Namerah	Northern Ordyat
0	0	0	0	0	0	0	0	0	0	0	0	0	0	0	0	0	0	Females		
0	0	0	0	0	0	0	0	0	0	0	0	0	1	11	293	0	1	Males	Al Moaqas	Northern Ordyat
0	0	0	0	0	0	0	0	0	0	0	0	0	1	5	275	0	1	Females		

The sixteenth services guide 2017_Region Makkah Al Mukarramah

Table (41 - 4)

Educational services at the populated area level

Secondary School 3-3

International Secondary						Private Secondary (Courses)						General Secondary(Courses)						Gender	Populated area	Emirate or governorate or municipality
Number						Number						Number								
Rented buildings	Owne d buildings	Teachers	Students	Classes	Schools	Rented buildings	Owne d buildings	Teachers	Students	Classes	Schools	Rented buildings	Owne d buildings	Teachers	Students	Classes	Schools			
0	0	0	0	0	0	0	0	0	0	0	0	0	1	25	238	0	1	Males	Thareban	Southern Ordyat
0	0	0	0	0	0	0	0	0	0	0	0	0	1	4	213	0	1	Females		
0	0	0	0	0	0	0	0	0	0	0	0	0	1	22	197	0	1	Males	Adham	Adam
0	0	0	0	0	0	0	0	0	0	0	0	0	1	21	176	0	1	Females		
0	0	0	0	0	0	0	0	0	0	0	0	0	1	35	293	0	1	Males	Al Attf	Al Jaizah
0	0	0	0	0	0	0	0	0	0	0	0	0	0	0	0	0	0	Females		

The sixteenth services guide 2017_Region Makkah Al Mukarramah

Educational services at the populated area level

Literacy and adult education 1-2

Intermediate adults education				Literacy				Gender	Populated area	Emirate or governorate or municipality
Number				Number						
Teachers	Students	Classes	Schools	Teachers	Students	Classes	Schools			
0	0	0	0	0	1101	99	21	Males	Makah Al Mukaramuh	Makkah Al Mukarramah
39	431	20	7	239	2148	221	52	Females		
0	0	0	0	0	0	0	0	Males	Earear Waradah Naeman	Makkah Al Mukarramah
0	0	0	0	0	15	3	1	Females		
0	0	0	0	0	0	0	0	Males	Jueranah	Joranah
0	0	0	0	7	56	5	1	Females		
0	0	0	0	0	9	2	1	Males	Sharayie Alnakhil Aljanubii	Al Bajedi
0	0	0	0	3	10	3	1	Females		
0	0	0	0	0	2141	179	36	Males	Jida	Jiddah
34	501	16	7	5	2526	277	79	Females		
0	0	0	0	0	0	0	0	Males	Thawl	Thawl
0	0	0	0	0	71	6	1	Females		
0	0	0	0	0	87	10	4	Males	Alttayif	Al Taif
0	0	0	0	66	475	86	31	Females		
0	0	0	0	0	14	3	1	Males	Alhawayuh	Al Taif
29	100	8	2	39	442	50	17	Females		
0	0	0	0	0	0	0	0	Males	Alsarij	Al Taif
0	0	0	0	11	62	13	6	Females		

The sixteenth services guide 2017_Region Makkah Al Mukarramah

Educational services at the populated area level

Literacy and adult education 1-2

Intermediate adults education				Literacy				Gender	Populated area	Emirate or governorate or municipality
Number				Number						
Teachers	Students	Classes	Schools	Teachers	Students	Classes	Schools			
0	0	0	0	0	0	0	0	Males	Alabhur	Al Taif
0	0	0	0	1	5	2	1	Females		
0	0	0	0	0	0	0	0	Males	Almaleab	Al Taif
0	0	0	0	0	11	5	2	Females		
0	0	0	0	0	0	0	0	Males	Alghamir	Al Taif
0	0	0	0	2	13	2	1	Females		
0	0	0	0	0	0	0	0	Males	Alriye	Al Taif
0	0	0	0	0	6	2	1	Females		
0	0	0	0	0	9	2	1	Males	Aljafr	Al Taif
0	0	0	0	0	0	0	0	Females		
0	0	0	0	0	0	0	0	Males	Alqarishat	Al Taif
0	0	0	0	2	5	2	1	Females		
0	0	0	0	0	0	0	0	Males	Sawamid Walkharth	Al Taif
0	0	0	0	3	60	4	1	Females		
0	0	0	0	0	0	0	0	Males	Alghanam	Al Taif
0	0	0	0	6	20	5	2	Females		
0	0	0	0	0	0	0	0	Males	'Aban Rashadan	Al Taif
0	0	0	0	0	27	3	1	Females		

Educational services at the populated area level

Literacy and adult education 1-2

Intermediate adults education				Literacy				Gender	Populated area	Emirate or governorate or municipality
Number				Number						
Teachers	Students	Classes	Schools	Teachers	Students	Classes	Schools			
0	0	0	0	0	0	0	0	Males	Samanan	Al Taif
0	0	0	0	0	46	6	2	Females		
0	0	0	0	0	0	0	0	Males	Alsayl Alsaghir	Al Taif
0	0	0	0	0	8	3	1	Females		
0	0	0	0	0	0	0	0	Males	Alhada	Al-Huda
0	0	0	0	2	11	2	1	Females		
0	0	0	0	0	0	0	0	Males	Alqasr	Al Mehani
0	0	0	0	0	22	2	1	Females		
0	0	0	0	0	0	0	0	Males	Alsayl	Al Sail Al Kabeer
0	0	0	0	0	7	2	1	Females		
0	0	0	0	1	6	2	1	Males	Eshyrh	Ashira
0	0	0	0	2	31	3	1	Females		
0	0	0	0	0	0	0	0	Males	Dhuua Mufrij	Sudaira
0	0	0	0	1	17	2	1	Females		
0	0	0	0	0	0	0	0	Males	Alshadadin	Qiaa
0	0	0	0	3	14	3	1	Females		
0	0	0	0	0	0	0	0	Males	Alqae	Qiaa
0	0	0	0	2	28	3	1	Females		

The sixteenth services guide 2017_Region Makkah Al Mukarramah

Table (42 - 4)

Educational services at the populated area level

Literacy and adult education 1-2

Intermediate adults education				Literacy				Gender	Populated area	Emirate or governorate or municipality
Number				Number						
Teachers	Students	Classes	Schools	Teachers	Students	Classes	Schools			
0	0	0	0	0	0	0	0	Males	Ghazayil	Qiaa
0	0	0	0	3	5	2	1	Females		
0	0	0	0	0	3	2	1	Males	Fiduh Almusalah	Faydat Al Mosallah
0	0	0	0	2	4	3	1	Females		
0	0	0	0	0	0	0	0	Males	Shaqsan	Shaqsan
0	0	0	0	3	18	3	1	Females		
0	0	0	0	0	0	0	0	Males	Aleatif	Al Attif
0	0	0	0	4	2	2	1	Females		
0	0	0	0	0	25	4	2	Males	Alqunafdhub	Al Qunfudhah
0	0	0	0	0	42	4	1	Females		
0	0	0	0	0	1	2	1	Males	Alqawz	Al Quz
0	0	0	0	0	22	2	1	Females		
0	0	0	0	0	12	2	1	Males	Almafaraq	Al Quz
0	0	0	0	0	0	0	0	Females		
0	0	0	0	0	0	0	0	Males	Aljamieat	Al Quz
0	0	0	0	0	38	3	1	Females		
0	0	0	0	0	3	2	1	Males	Alshaeb	Holi
0	0	0	0	0	0	0	0	Females		

The sixteenth services guide 2017_Region Makkah Al Mukarramah

Educational services at the populated area level

Literacy and adult education 1-2

Intermediate adults education				Literacy				Gender	Populated area	Emirate or governorate or municipality
Number				Number						
Teachers	Students	Classes	Schools	Teachers	Students	Classes	Schools			
0	0	0	0	0	6	2	1	Males	Alsabtuh	Holi
0	0	0	0	0	0	0	0	Females		
0	0	0	0	0	8	2	1	Males	Kiad	Holi
0	0	0	0	0	0	0	0	Females		
0	0	0	0	0	4	2	1	Males	Aleafa'	Holi
0	0	0	0	0	0	0	0	Females		
0	0	0	0	0	0	0	0	Males	Alsalamuh	Holi
0	0	0	0	0	9	2	1	Females		
0	0	0	0	0	0	0	0	Males	Almuzaylaf	Almuzaylif
0	0	0	0	0	42	4	1	Females		
0	0	0	0	0	0	0	0	Males	Alqarn (Ybs)	Almuzaylif
0	0	0	0	0	27	3	1	Females		
0	0	0	0	0	0	0	0	Males	Sabianaan	Almuzaylif
0	0	0	0	0	45	4	1	Females		
0	0	0	0	0	3	2	1	Males	Eajah	Almuzaylif
0	0	0	0	0	0	0	0	Females		
0	0	0	0	0	23	2	1	Males	Malaqaa Alawdy	Sabt Aljarah
0	0	0	0	0	0	0	0	Females		

The sixteenth services guide 2017_Region Makkah Al Mukarramah

Educational services at the populated area level

Literacy and adult education 1-2

Intermediate adults education				Literacy				Gender	Populated area	Emirate or governorate or municipality
Number				Number						
Teachers	Students	Classes	Schools	Teachers	Students	Classes	Schools			
0	0	0	0	0	0	0	0	Males	Aleasama	Kenana
0	0	0	0	0	19	2	1	Females		
0	0	0	0	0	0	0	0	Males	Alsalihaa Aljadid	Uhd bani Zeid
0	0	0	0	0	28	4	1	Females		
0	0	0	0	0	0	0	0	Males	Alliyth	Al Lith
9	9	2	1	0	22	4	1	Females		
0	0	0	0	0	74	9	1	Males	Almarzuz	Ghamiqa
0	0	0	0	0	13	4	1	Females		
0	0	0	0	0	0	0	0	Males	Alma' Alharu	Ghamiqa
0	0	0	0	0	15	2	1	Females		
0	0	0	0	0	0	0	0	Males	Mustanqae	Ghamiqa
0	0	0	0	0	23	2	1	Females		
0	0	0	0	0	0	0	0	Males	Alwariat	Ghamiqa
0	0	0	0	0	15	4	1	Females		
0	0	0	0	0	0	0	0	Males	Sunidl	Ghamiqa
0	0	0	0	0	10	2	1	Females		
0	0	0	0	0	10	4	1	Males	Dahia'	Ghamiqa
0	0	0	0	0	0	0	0	Females		

Educational services at the populated area level

Literacy and adult education 1-2

Intermediate adults education				Literacy				Gender	Populated area	Emirate or governorate or municipality
Number				Number						
Teachers	Students	Classes	Schools	Teachers	Students	Classes	Schools			
0	0	0	0	0	0	0	0	Males	Shal	Ghamiqa
0	0	0	0	0	13	3	1	Females		
0	0	0	0	0	22	3	1	Males	Naejan	Ghamiqa
0	0	0	0	0	0	0	0	Females		
0	0	0	0	0	7	3	1	Males	Sueban	Al Shawaq
0	0	0	0	0	0	0	0	Females		
0	0	0	0	0	0	0	0	Males	Alqabuh	Al Shawaq
0	0	0	0	0	13	4	1	Females		
0	0	0	0	0	5	2	1	Males	Sahdah	Al Shawaq
0	0	0	0	0	0	0	0	Females		
0	0	0	0	0	0	0	0	Males	Alwasqah	Al Shawaq
0	0	0	0	0	3	2	1	Females		
0	0	0	0	1	14	4	1	Males	Yulamlim	Yalalmlam
0	0	0	0	0	0	0	0	Females		
0	0	0	0	0	0	0	0	Males	Alghaluh	Majma' At-Turuq
0	0	0	0	0	4	2	1	Females		
0	0	0	0	0	0	0	0	Males	Almujiramuh	Majma' At-Turuq
0	0	0	0	0	10	4	1	Females		

The sixteenth services guide 2017_Region Makkah Al Mukarramah

Educational services at the populated area level

Literacy and adult education 1-2

Intermediate adults education				Literacy				Gender	Populated area	Emirate or governorate or municipality
Number				Number						
Teachers	Students	Classes	Schools	Teachers	Students	Classes	Schools			
0	0	0	0	0	0	0	0	Males	Alsaediuh	Al Sa'dya
0	0	0	0	0	11	2	1	Females		
0	0	0	0	0	0	0	0	Males	Tafil	Al Sa'dya
0	0	0	0	0	14	2	1	Females		
0	0	0	0	0	0	0	0	Males	Banaa Yazid Market	Bani Yazid
0	0	0	0	0	3	3	1	Females		
0	0	0	0	0	1	2	1	Males	Dha Alnabiat	Bani Yazid
0	0	0	0	0	0	0	0	Females		
0	0	0	0	0	27	4	1	Males	Aljubuh	Hajr
0	0	0	0	0	0	0	0	Females		
0	0	0	0	0	7	2	1	Males	Mustawrah	Mastoura
0	0	0	0	0	0	0	0	Females		
0	0	0	0	0	13	3	1	Males	Klih	Al Qadeimah
0	0	0	0	0	0	0	0	Females		
0	0	0	0	0	62	5	1	Males	Aljumum	Al Jumum
0	0	0	0	10	84	9	3	Females		
0	0	0	0	0	22	3	1	Males	Aldawh Alkabir	Al Jumum
0	0	0	0	0	0	0	0	Females		

The sixteenth services guide 2017_Region Makkah Al Mukarramah

Educational services at the populated area level

Literacy and adult education 1-2

Intermediate adults education				Literacy				Gender	Populated area	Emirate or governorate or municipality
Number				Number						
Teachers	Students	Classes	Schools	Teachers	Students	Classes	Schools			
0	0	0	0	0	0	0	0	Males	Mudarikuh	Modreka
0	0	0	0	2	15	2	1	Females		
0	0	0	0	0	63	3	1	Males	Almujamaeuh	Rohat
0	0	0	0	0	0	0	0	Females		
0	0	0	0	0	0	0	0	Males	Umm Sarihuh	Rohat
0	0	0	0	1	13	2	1	Females		
0	0	0	0	0	7	2	1	Males	Albarikuh	Wadi Qadid
0	0	0	0	0	0	0	0	Females		
0	0	0	0	0	14	3	1	Males	Alfuji	Umm Al Jorm
0	0	0	0	0	0	0	0	Females		
0	0	0	0	0	6	2	1	Males	Ar-Rahwah	Al Kamil
0	0	0	0	0	0	0	0	Females		
0	0	0	0	0	4	2	1	Males	Almuzarei (Al Nakheel)	Al Kamil
0	0	0	0	0	0	0	0	Females		
0	0	0	0	0	19	4	1	Males	Al Qaar Al Aala	Al Qour
0	0	0	0	0	0	0	0	Females		
0	0	0	0	0	8	2	1	Males	Al-Khurma	Al Khurmah
0	0	0	0	6	44	18	6	Females		

The sixteenth services guide 2017_Region Makkah Al Mukarramah

Educational services at the populated area level

Literacy and adult education 1-2

Intermediate adults education				Literacy				Gender	Populated area	Emirate or governorate or municipality
Number				Number						
Teachers	Students	Classes	Schools	Teachers	Students	Classes	Schools			
0	0	0	0	0	0	0	0	Males	As-Sulaymya	Al Khurmah
0	0	0	0	1	2	2	1	Females		
0	0	0	0	0	0	0	0	Males	Al Ghoreif	Al Ghoreif
0	0	0	0	0	10	3	1	Females		
0	0	0	0	0	59	13	5	Males	Ranyah	Ranyah
4	30	3	1	7	52	6	2	Females		
0	0	0	0	0	0	0	0	Males	Ar-Rubadah	Ranyah
0	0	0	0	0	10	3	1	Females		
0	0	0	0	0	8	2	1	Males	Al Amaer	Ranyah
0	0	0	0	0	0	0	0	Females		
0	0	0	0	0	0	0	0	Males	Alharf	Ranyah
0	0	0	0	4	9	3	1	Females		
0	0	0	0	0	0	0	0	Males	Ad-Daram	Ranyah
0	0	0	0	0	10	3	1	Females		
0	0	0	0	0	0	0	0	Males	Ad-Dar Al Bayda'a	Ranyah
0	0	0	0	4	9	3	1	Females		
0	0	0	0	0	0	0	0	Males	Al Uwaila	Al Uwaila
0	0	0	0	1	2	2	1	Females		

The sixteenth services guide 2017_Region Makkah Al Mukarramah

Educational services at the populated area level

Literacy and adult education 1-2

Intermediate adults education				Literacy				Gender	Populated area	Emirate or governorate or municipality
Number				Number						
Teachers	Students	Classes	Schools	Teachers	Students	Classes	Schools			
0	0	0	0	0	9	2	1	Males	Al Amlah	Al Almah
0	0	0	0	8	49	6	2	Females		
0	0	0	0	0	0	0	0	Males	Hijrah Ghaib	Al-Ghafa
0	0	0	0	1	4	2	1	Females		
0	0	0	0	0	23	1	1	Males	Al Mekhdar	Al Uferiah
0	0	0	0	1	8	3	1	Females		
0	0	0	0	0	0	0	0	Males	Khadan	Khadan
0	0	0	0	0	2	2	1	Females		
0	0	0	0	0	12	3	2	Males	Turayah	Turubah
5	16	3	1	29	38	10	4	Females		
0	0	0	0	0	0	0	0	Males	Ad-Dayra	Turubah
0	0	0	0	2	5	2	1	Females		
0	0	0	0	0	0	0	0	Males	Al Haeriah	Turubah
0	0	0	0	3	19	2	1	Females		
0	0	0	0	0	0	0	0	Males	Sha'r	Sha'r
0	0	0	0	9	6	3	1	Females		
0	0	0	0	0	0	0	0	Males	Al Aasla	Al Aasla
0	0	0	0	4	1	2	1	Females		

The sixteenth services guide 2017_Region Makkah Al Mukarramah

Educational services at the populated area level

Literacy and adult education 1-2

Intermediate adults education				Literacy				Gender	Populated area	Emirate or governorate or municipality
Number				Number						
Teachers	Students	Classes	Schools	Teachers	Students	Classes	Schools			
0	0	0	0	0	0	0	0	Males	Alerqain	Alerqain
0	0	0	0	1	5	2	1	Females		
0	0	0	0	0	0	0	0	Males	Al Elawa	Al-Elwa
0	0	0	0	8	8	3	1	Females		
0	0	0	0	0	103	10	2	Males	Bahra	Bahrah
0	0	0	0	19	138	19	6	Females		
0	0	0	0	0	0	0	0	Males	Al Muwayh	Al Muwayh
0	0	0	0	2	9	2	1	Females		
0	0	0	0	0	0	0	0	Males	Dholm	Dholm
0	0	0	0	2	9	2	1	Females		
0	0	0	0	0	0	0	0	Males	Al Azizyah (Ar-Rutabyah)	Dholm
0	0	0	0	1	5	2	1	Females		
0	0	0	0	0	0	0	0	Males	Radwan	Radwan
0	0	0	0	3	11	3	1	Females		
0	0	0	0	0	8	2	1	Males	Hafr Kashab	Al Hufri
0	0	0	0	2	7	2	1	Females		
0	0	0	0	0	0	0	0	Males	Namran	Al Hufri
0	0	0	0	1	21	2	1	Females		

The sixteenth services guide 2017_Region Makkah Al Mukarramah

Educational services at the populated area level

Literacy and adult education 1-2

Intermediate adults education				Literacy				Gender	Populated area	Emirate or governorate or municipality
Number				Number						
Teachers	Students	Classes	Schools	Teachers	Students	Classes	Schools			
0	0	0	0	0	0	0	0	Males	Maran	Maran
0	0	0	0	3	6	3	1	Females		
0	0	0	0	0	0	0	0	Males	Al Rofaya'	Al Rofaya'
0	0	0	0	1	6	2	1	Females		
0	0	0	0	0	0	0	0	Males	Umm Al Doum	Umm Al Doum
0	0	0	0	1	16	3	1	Females		
0	0	0	0	0	0	0	0	Males	Ar-Raknah	Ar Rakna
0	0	0	0	1	4	2	1	Females		
0	0	0	0	0	0	0	0	Males	Haylan (Beshr Ibn Nayman)	Al Mozera'ah
0	0	0	0	0	5	2	1	Females		
0	0	0	0	0	0	0	0	Males	Al Nassaeyf	Al Nassaeyf
0	0	0	0	0	16	2	1	Females		
0	0	0	0	0	0	0	0	Males	Maysan	Maysan
0	0	0	0	2	11	5	2	Females		
0	0	0	0	0	0	0	0	Males	Tareuh Thaqif	Thaqif
0	0	0	0	2	21	6	2	Females		
0	0	0	0	0	0	0	0	Males	Ar-Rawh	Thaqif
0	0	0	0	2	11	4	2	Females		

The sixteenth services guide 2017_Region Makkah Al Mukarramah

Educational services at the populated area level

Literacy and adult education 1-2

Intermediate adults education				Literacy				Gender	Populated area	Emirate or governorate or municipality
Number				Number						
Teachers	Students	Classes	Schools	Teachers	Students	Classes	Schools			
0	0	0	0	0	0	0	0	Males	Hedad wa Al Hasabah	Hadad Bani Malik
0	0	0	0	2	15	3	1	Females		
0	0	0	0	0	0	0	0	Males	Sayyadah	Hadad Bani Malik
0	0	0	0	3	6	3	1	Females		
0	0	0	0	0	0	0	0	Males	Al Khamrah	Abu Rakah
0	0	0	0	1	4	2	1	Females		
0	0	0	0	0	0	0	0	Males	Al Khayalah	Abu Rakah
0	0	0	0	1	12	2	1	Females		
0	0	0	0	0	0	0	0	Males	Wadi Bawa	Abu Rakah
0	0	0	0	1	3	3	1	Females		
0	0	0	0	0	0	0	0	Males	Al Oshayryah	Abu Rakah
0	0	0	0	3	36	3	1	Females		
0	0	0	0	0	0	0	0	Males	Namerah	Northern Ordyat
0	0	0	0	1	31	3	1	Females		
0	0	0	0	0	6	2	1	Males	Al Fayjah	Northern Ordyat
0	0	0	0	0	0	0	0	Females		
0	0	0	0	0	5	2	1	Males	Thareban	Southern Ordyat
0	0	0	0	0	0	0	0	Females		

The sixteenth services guide 2017_Region Makkah Al Mukarramah

Educational services at the populated area level

Literacy and adult education 1-2

Intermediate adults education				Literacy				Gender	Populated area	Emirate or governorate or municipality
Number				Number						
Teachers	Students	Classes	Schools	Teachers	Students	Classes	Schools			
0	0	0	0	0	0	0	0	Males	Al Atmah	Southern Ordyat
0	0	0	0	0	10	2	1	Females		
0	0	0	0	0	0	0	0	Males	Al Madbagh	Southern Ordyat
0	0	0	0	0	10	4	1	Females		
0	0	0	0	0	0	0	0	Males	Al Farsh	Southern Ordyat
0	0	0	0	0	46	2	1	Females		
0	0	0	0	0	7	2	1	Males	Adham	Adam
0	0	0	0	0	12	7	2	Females		
0	0	0	0	0	0	0	0	Males	Al-Asadah	Adam
0	0	0	0	0	11	2	1	Females		
0	0	0	0	0	9	3	1	Males	Al Jaadah	Adam
0	0	0	0	0	0	0	0	Females		
0	0	0	0	0	5	3	1	Males	Kassab	Adam
0	0	0	0	0	0	0	0	Females		
0	0	0	0	0	1	2	1	Males	As-Sar	Adam
0	0	0	0	0	0	0	0	Females		
0	0	0	0	0	4	2	1	Males	Alaeen Market	Alaeen Market
0	0	0	0	0	14	4	1	Females		

The sixteenth services guide 2017_Region Makkah Al Mukarramah

Educational services at the populated area level

Literacy and adult education 1-2

Intermediate adults education				Literacy				Gender	Populated area	Emirate or governorate or municipality
Number				Number						
Teachers	Students	Classes	Schools	Teachers	Students	Classes	Schools			
0	0	0	0	0	37	8	1	Males	Habwa Al Habs	Al Jaizah
0	0	0	0	0	0	0	0	Females		
0	0	0	0	0	51	6	1	Males	Al Attf	Al Jaizah
0	0	0	0	0	16	3	1	Females		
0	0	0	0	0	10	4	1	Males	Al Mudeer	Al Jaizah
0	0	0	0	0	0	0	0	Females		
0	0	0	0	0	0	0	0	Males	Alerain	Al Jaizah
0	0	0	0	1	16	2	1	Females		
0	0	0	0	0	0	0	0	Males	Al Meshash	Al Jaizah
0	0	0	0	0	11	4	1	Females		
0	0	0	0	0	0	0	0	Males	Almargaban	Almargaban
0	0	0	0	0	5	2	1	Females		

The sixteenth services guide 2017_Region Makkah Al Mukarramah

Educational services at the populated area level

Literacy and adult education 2-2

Secondary private adults education				Secondary adults education				Private intermediate adults education				Gender	Populated area	Emirate or governorate or municipality
Number				Number				Number						
Teachers	Students	Classes	Schools	Teachers	Students	Classes	Schools	Teachers	Students	Classes	Schools			
0	0	0	0	0	0	0	0	0	0	0	0	Males	Makah Almukaramuh	Makkah Al Mukarramah
0	0	0	0	30	343	22	6	0	0	0	0	Females		
0	0	0	0	0	0	0	0	0	0	0	0	Males	Jida	Jiddah
0	17	5	1	61	386	23	6	0	4	3	1	Females		
0	0	0	0	0	0	0	0	0	0	0	0	Males	Alttayif	Al Taif
0	0	0	0	11	52	3	1	0	0	0	0	Females		
0	0	0	0	0	0	0	0	0	0	0	0	Males	Alhawayuh	Al Taif
0	0	0	0	40	162	12	2	0	0	0	0	Females		
0	0	0	0	0	0	0	0	0	0	0	0	Males	Alliyth	Al Lith
0	0	0	0	8	24	3	1	0	0	0	0	Females		
0	0	0	0	0	0	0	0	0	0	0	0	Males	Ranyah	Ranyah
0	0	0	0	3	47	3	1	0	0	0	0	Females		

The sixteenth services guide 2017_Regions Makkah Al Mukarramah

Table (44 - 1)

Educational services at the populated area level

Institutes

Scientific Institute- Secondary						Scientific Institute- Intermediate						Industrial and vocational institutes						Gender	Populated area	Emirate or governorate or municipality
Number						Number						Number								
Rented buildings	Owned buildings	Teachers	Students	Classes	Institutes	Rented buildings	Owned buildings	Teachers	Students	Classes	Institutes	Rented buildings	Owned buildings	Teachers	Students	Classes	Institutes			
0	1	26	360	17	1	0	1	41	358	18	1	0	1	69	402	24	1	Males	Makah Al Mukaramuh	Makkah Al Mukarramah
0	0	0	0	0	0	0	0	0	0	0	0	0	0	0	0	0	0	Females		
0	1	21	263	10	1	0	1	21	260	9	1	0	1	221	1347	131	1	Males	Jida	Jiddah
0	0	0	0	0	0	0	0	0	0	0	0	0	0	0	0	0	0	Females		
0	1	10	130	6	1	0	1	18	160	6	1	0	1	70	510	61	1	Males	Alttayif	Al Taif
0	0	0	0	0	0	0	0	0	0	0	0	0	0	0	0	0	0	Females		
0	1	7	44	3	1	0	1	10	26	3	1	0	1	27	197	27	1	Males	Alqunafdjuh	Al Qunfudhah
0	0	0	0	0	0	0	0	0	0	0	0	0	0	0	0	0	0	Females		
0	0	0	0	0	0	0	0	0	0	0	0	0	1	34	125	31	1	Males	Alliyth	Al Lith
0	0	0	0	0	0	0	0	0	0	0	0	0	0	0	0	0	0	Females		
0	0	0	0	0	0	0	0	0	0	0	0	0	1	24	32	26	1	Males	Turayah	Turubah
0	0	0	0	0	0	0	0	0	0	0	0	0	0	0	0	0	0	Females		

The sixteenth services guide 2017_Region Makkah Al Mukarramah

Educational services at the populated area level

Special education - primary school 1 - 2

Intellectual disability- Primary						Amal-Primary						Noor-Primary						Gender	Populated area	Emirate or governorate or municipality
Number																				
Rented buildings	Owned buildings	Teachers	Students	Classes	Schools	Rented buildings	Owned buildings	Teachers	Students	Classes	Schools	Rented buildings	Owned buildings	Teachers	Students	Classes	Schools			
0	14	122	321	69	14	0	2	15	29	6	2	0	2	27	28	9	2	Males	Makah Al Mukaramuh	Makkah Al Mukarramah
1	6	69	245	35	7	0	1	20	45	8	1	0	1	12	23	8	1	Females		
0	21	156	389	94	21	0	2	46	53	13	2	0	2	28	39	15	2	Males	Jida	Jiddah
0	8	89	265	37	8	0	2	42	43	14	2	0	2	32	29	11	2	Females		
0	1	3	3	4	1	0	0	0	0	0	0	0	0	0	0	0	0	Males	Thawl	Thawl
0	0	0	0	0	0	0	0	0	0	0	0	0	0	0	0	0	0	Females		
0	8	88	161	45	8	0	2	26	42	13	2	0	1	9	16	9	1	Males	Alttayif	Al Taif
1	2	47	66	21	3	0	2	26	34	9	2	1	0	8	13	8	1	Females		
0	2	10	22	10	2	0	0	0	0	0	0	0	0	0	0	0	0	Males	Alhawayuh	Al Taif
0	1	14	25	5	1	0	0	0	0	0	0	0	0	0	0	0	0	Females		
0	1	4	14	6	1	0	0	0	0	0	0	0	0	0	0	0	0	Males	Almaleab	Al Taif
0	0	0	0	0	0	0	0	0	0	0	0	0	0	0	0	0	0	Females		
0	1	2	13	7	1	0	0	0	0	0	0	0	0	0	0	0	0	Males	Alsayl Alsaghir	Al Taif
0	0	0	0	0	0	0	0	0	0	0	0	0	0	0	0	0	0	Females		
1	0	1	4	2	1	0	0	0	0	0	0	0	0	0	0	0	0	Males	Alqasr	Al Mehani
0	0	0	0	0	0	0	0	0	0	0	0	0	0	0	0	0	0	Females		
0	1	1	2	1	1	0	0	0	0	0	0	0	0	0	0	0	0	Males	Alsayl	Al Sail Al Kabeer
0	0	0	0	0	0	0	0	0	0	0	0	0	0	0	0	0	0	Females		

Educational services at the populated area level

Special education - primary school 1 - 2

Intellectual disability- Primary						Amal-Primary						Noor-Primary						Gender	Populated area	Emirate or governorate or municipality	
Number																					
Rented buildings	Owned buildings	Teachers	Students	Classes	Schools	Rented buildings	Owned buildings	Teachers	Students	Classes	Schools	Rented buildings	Owned buildings	Teachers	Students	Classes	Schools				
0	1	4	7	6	1	0	0	0	0	0	0	0	0	0	0	0	0	0	Males	Eshyrh	Ashira
0	0	0	0	0	0	0	0	0	0	0	0	0	0	0	0	0	0	0	Females		
0	1	5	12	9	1	0	0	0	0	0	0	0	0	0	0	0	0	0	Males	Alshadadin	Qiaa
0	0	0	0	0	0	0	0	0	0	0	0	0	0	0	0	0	0	0	Females		
0	2	7	6	10	2	0	0	0	0	0	0	0	1	1	1	1	1	1	Males	Shaqsan	Shaqsan
0	0	0	0	0	0	0	0	0	0	0	0	0	0	0	0	0	0	0	Females		
0	1	1	2	2	1	0	0	0	0	0	0	0	0	0	0	0	0	0	Males	Aleatif	Al Attif
0	0	0	0	0	0	0	0	0	0	0	0	0	0	0	0	0	0	0	Females		
0	0	0	0	0	0	0	0	0	0	0	0	0	1	1	1	3	1	1	Males	Kilakh	Wadi Kelakh
0	0	0	0	0	0	0	0	0	0	0	0	0	0	0	0	0	0	0	Females		
0	1	3	4	3	1	0	1	0	3	1	1	0	0	0	0	0	0	0	Males	Alqunafdjuh	Al Qunfudhah
1	1	8	11	9	2	0	0	0	0	0	0	0	0	0	0	0	0	0	Females		
0	1	5	5	5	1	0	2	3	11	8	2	0	0	0	0	0	0	0	Males	Alqawz	Al Quz
0	1	2	4	3	1	0	1	2	5	3	1	0	0	0	0	0	0	0	Females		
0	1	1	7	5	1	0	0	0	0	0	0	0	0	0	0	0	0	0	Males	Kiad	Holi
0	0	0	0	0	0	0	0	0	0	0	0	0	0	0	0	0	0	0	Females		
0	1	3	6	6	1	0	0	0	0	0	0	0	0	0	0	0	0	0	Males	Almuzaylaf	Almuzaylif
0	1	4	6	5	1	0	0	0	0	0	0	0	0	0	0	0	0	0	Females		

Educational services at the populated area level

Special education - primary school 1 - 2

Intellectual disability- Primary						Amal-Primary						Noor-Primary						Gender	Populated area	Emirate or governorate or municipality	
Number																					
Rented buildings	Owned buildings	Teachers	Students	Classes	Schools	Rented buildings	Owned buildings	Teachers	Students	Classes	Schools	Rented buildings	Owned buildings	Teachers	Students	Classes	Schools				
0	1	2	4	6	1	0	0	0	0	0	0	0	0	0	0	0	0	0	Males	Sabat Lawmah	Almuzaylif
0	0	0	0	0	0	0	0	0	0	0	0	0	0	0	0	0	0	0	Females		
0	1	2	5	5	1	0	0	0	0	0	0	0	0	0	0	0	0	0	Males	Almashayikh	Almuzaylif
0	0	0	0	0	0	0	0	0	0	0	0	0	0	0	0	0	0	0	Females		
0	1	3	7	6	1	0	0	0	0	0	0	0	0	0	0	0	0	0	Males	Eamarat	Uhd bani Zeid
0	0	0	0	0	0	0	0	0	0	0	0	0	0	0	0	0	0	0	Females		
0	1	1	3	4	1	0	0	0	0	0	0	0	0	0	0	0	0	0	Males	Khamis Harb	Khamis Harb
0	0	0	0	0	0	0	0	0	0	0	0	0	0	0	0	0	0	0	Females		
0	1	6	4	4	1	0	0	0	0	0	0	0	0	0	0	0	0	0	Males	Alliyth	Al Lith
0	1	6	12	6	1	0	0	0	0	0	0	0	1	0	1	2	1	0	Females		
0	1	4	4	3	1	0	0	0	0	0	0	0	0	0	0	0	0	0	Males	Sahuh	Al Shawaq
0	0	0	0	0	0	0	0	0	0	0	0	0	0	0	0	0	0	0	Females		
0	0	0	0	0	0	0	0	0	0	0	0	0	0	0	0	0	0	0	Males	Alwasqah	Al Shawaq
0	1	3	1	3	1	0	0	0	0	0	0	0	0	0	0	0	0	0	Females		
0	0	0	0	0	0	0	0	0	0	0	0	0	0	0	0	0	0	0	Males	Banaa Yazid Market	Bani Yazid
1	0	3	4	3	1	0	0	0	0	0	0	0	0	0	0	0	0	0	Females		
0	0	0	0	0	0	0	0	0	0	0	0	0	1	0	2	1	1	0	Males	Hifar	Haffar
0	0	0	0	0	0	0	0	0	0	0	0	0	0	0	0	0	0	0	Females		

Educational services at the populated area level

Special education - primary school 1 - 2

Intellectual disability- Primary						Amal-Primary						Noor-Primary						Gender	Populated area	Emirate or governorate or municipality	
Number																					
Rented buildings	Owned buildings	Teachers	Students	Classes	Schools	Rented buildings	Owned buildings	Teachers	Students	Classes	Schools	Rented buildings	Owned buildings	Teachers	Students	Classes	Schools				
0	1	4	6	3	1	0	0	0	0	0	0	0	0	0	0	0	0	0	Males	Rabigh	Rabigh
0	1	6	11	5	1	0	0	0	0	0	0	0	1	3	1	2	1	1	Females		
0	1	1	1	4	1	0	0	0	0	0	0	0	0	0	0	0	0	0	Males	Albiar	Hajr
0	0	0	0	0	0	0	0	0	0	0	0	0	0	0	0	0	0	0	Females		
0	1	2	3	3	1	0	0	0	0	0	0	0	1	1	2	2	1	1	Males	Mustawrah	Mastoura
0	0	0	0	0	0	0	0	0	0	0	0	0	0	0	0	0	0	0	Females		
0	1	0	4	3	1	0	1	1	1	1	1	0	0	0	0	0	0	0	Males	Klih	Al Qadeimah
0	0	0	0	0	0	0	0	0	0	0	0	0	0	0	0	0	0	0	Females		
0	1	9	24	6	1	0	0	0	0	0	0	0	0	0	0	0	0	0	Males	Alkhayf	Al Jumum
0	0	0	0	0	0	0	0	0	0	0	0	0	0	0	0	0	0	0	Females		
0	1	1	9	4	1	0	0	0	0	0	0	0	0	0	0	0	0	0	Males	Mudarikuh	Modreka
0	0	0	0	0	0	0	0	0	0	0	0	0	0	0	0	0	0	0	Females		
0	1	4	7	6	1	0	0	0	0	0	0	0	1	1	1	1	1	1	Males	Khalis	Khulays
0	0	0	0	0	0	0	1	10	13	7	1	0	0	0	0	0	0	0	Females		
0	0	0	0	0	0	0	0	0	0	0	0	0	0	0	0	0	0	0	Males	Alzibiyat Waljameuh	Dhubaya-Jumah
0	0	0	0	0	0	0	0	0	0	0	0	1	0	1	2	2	1	1	Females		
0	1	1	1	2	1	0	0	0	0	0	0	0	1	1	1	2	1	1	Males	Gharef At-Tarajemah	Al Ghoreif
0	0	0	0	0	0	0	0	0	0	0	0	0	0	0	0	0	0	0	Females		

Educational services at the populated area level

Special education - primary school 1 - 2

Intellectual disability- Primary						Amal-Primary						Noor-Primary						Gender	Populated area	Emirate or governorate or municipality
Number																				
Rented buildings	Owned buildings	Teachers	Students	Classes	Schools	Rented buildings	Owned buildings	Teachers	Students	Classes	Schools	Rented buildings	Owned buildings	Teachers	Students	Classes	Schools			
0	1	2	4	2	1	0	0	0	0	0	0	0	0	0	0	0	0	Males	Al Qaar Al Aala	Al Qour
0	0	0	0	0	0	0	0	0	0	0	0	0	0	0	0	0	0	Females		
0	1	6	11	8	1	0	0	0	0	0	0	0	0	0	0	0	0	Males	Al-Khurma	Al Khurmah
0	1	0	3	1	1	0	0	0	0	0	0	1	0	2	2	5	1	Females		
0	1	2	2	3	1	0	0	0	0	0	0	0	0	0	0	0	0	Males	Al Ghoreif	Al Ghoreif
0	0	0	0	0	0	0	0	0	0	0	0	0	0	0	0	0	0	Females		
0	1	4	14	7	1	0	0	0	0	0	0	0	0	0	0	0	0	Males	Ranyah	Ranyah
0	1	2	7	4	1	0	0	0	0	0	0	0	1	1	3	3	1	Females		
0	2	5	23	7	2	0	1	1	3	1	1	0	0	0	0	0	0	Males	Turayah	Turubah
0	1	4	4	5	1	0	0	0	0	0	0	0	0	0	0	0	0	Females		
0	1	4	5	7	1	0	0	0	0	0	0	0	0	0	0	0	0	Males	Al Khalidyyah	Al Khalidyyah
0	0	0	0	0	0	0	0	0	0	0	0	0	0	0	0	0	0	Females		
0	2	15	39	9	2	0	0	0	0	0	0	0	0	0	0	0	0	Males	Bahra	Bahrah
1	0	4	11	5	1	0	0	0	0	0	0	0	0	0	0	0	0	Females		
0	1	3	1	2	1	0	0	0	0	0	0	0	0	0	0	0	0	Males	Al Muwayh	Al Muwayh
1	0	5	3	3	1	0	0	0	0	0	0	0	0	0	0	0	0	Females		
1	0	1	3	1	1	0	0	0	0	0	0	0	0	0	0	0	0	Males	Dholm	Dholm
0	0	0	0	0	0	0	0	0	0	0	0	0	0	0	0	0	0	Females		

Educational services at the populated area level

Special education - primary school 1 - 2

Intellectual disability- Primary						Amal-Primary						Noor-Primary						Gender	Populated area	Emirate or governorate or municipality	
Number																					
Rented buildings	Owned buildings	Teachers	Students	Classes	Schools	Rented buildings	Owned buildings	Teachers	Students	Classes	Schools	Rented buildings	Owned buildings	Teachers	Students	Classes	Schools				
0	1	1	1	2	1	0	0	0	0	0	0	0	0	0	0	0	0	0	Males	Namran	Al Hufr
0	0	0	0	0	0	0	0	0	0	0	0	0	0	0	0	0	0	0	Females		
0	1	2	4	4	1	0	0	0	0	0	0	0	0	0	0	0	0	0	Males	Maran	Maran
0	0	0	0	0	0	0	0	0	0	0	0	0	0	0	0	0	0	0	Females		
0	1	1	2	1	1	0	0	0	0	0	0	0	0	0	0	0	0	0	Males	Al Nassaeyf	Al Nassaeyf
0	0	0	0	0	0	0	0	0	0	0	0	0	0	0	0	0	0	0	Females		
0	1	1	1	3	1	0	0	0	0	0	0	0	0	0	0	0	0	0	Males	Maysan	Maysan
0	0	0	0	0	0	0	0	0	0	0	0	0	0	0	0	0	0	0	Females		
1	0	1	1	1	1	0	0	0	0	0	0	1	0	1	1	1	1	1	Males	Al Hamah	Maysan
0	0	0	0	0	0	0	0	0	0	0	0	0	0	0	0	0	0	0	Females		
0	1	1	1	2	1	0	0	0	0	0	0	0	0	0	0	0	0	0	Males	Al Qudah	Alqarei Bani Malik
0	0	0	0	0	0	0	0	0	0	0	0	0	0	0	0	0	0	0	Females		
0	1	2	1	3	1	0	0	0	0	0	0	0	0	0	0	0	0	0	Males	Hedad wa Al Hasabah	Hedad Bani Malik
0	1	2	2	5	1	0	0	0	0	0	0	0	0	0	0	0	0	0	Females		
1	0	2	10	2	1	0	0	0	0	0	0	0	0	0	0	0	0	0	Males	Sayyadah	Hedad Bani Malik
0	0	0	0	0	0	0	0	0	0	0	0	0	0	0	0	0	0	0	Females		
0	1	1	1	3	1	0	0	0	0	0	0	0	0	0	0	0	0	0	Males	Abu Rakah	Abu Rakah
0	0	0	0	0	0	0	0	0	0	0	0	0	0	0	0	0	0	0	Females		

Educational services at the populated area level

Special education - primary school 1 - 2

Intellectual disability- Primary						Amal-Primary						Noor-Primary						Gender	Populated area	Emirate or governorate or municipality	
Number																					
Rented buildings	Owned buildings	Teachers	Students	Classes	Schools	Rented buildings	Owned buildings	Teachers	Students	Classes	Schools	Rented buildings	Owned buildings	Teachers	Students	Classes	Schools				
0	2	2	3	2	2	0	0	0	0	0	0	0	0	0	0	0	0	0	Males	Al Sour	Al Sour
0	0	0	0	0	0	0	0	0	0	0	0	0	0	0	0	0	0	0	Females		
0	1	6	5	5	1	0	2	0	5	2	2	0	0	0	0	0	0	0	Males	Namerah	Northern Ordyat
1	0	4	10	6	1	0	0	0	0	0	0	0	0	0	0	0	0	0	Females		
0	1	11	18	6	1	0	0	0	0	0	0	0	0	0	0	0	0	0	Males	Thareban	Southern Ordyat
0	1	1	5	4	1	0	0	0	0	0	0	0	0	0	0	0	0	0	Females		
0	0	0	0	0	0	0	0	0	0	0	0	0	0	0	0	0	0	0	Males	Araq At-Taamah	Southern Ordyat
2	0	3	3	4	2	0	0	0	0	0	0	0	0	0	0	0	0	0	Females		
0	0	0	0	0	0	0	1	0	1	1	1	0	0	0	0	0	0	0	Males	Al Buraq	Southern Ordyat
0	0	0	0	0	0	0	0	0	0	0	0	0	0	0	0	0	0	0	Females		
0	1	4	3	4	1	0	0	0	0	0	0	0	0	0	0	0	0	0	Males	Adham	Adam
0	1	4	2	4	1	0	0	0	0	0	0	0	0	0	0	0	0	0	Females		
1	0	3	6	4	1	0	0	0	0	0	0	0	0	0	0	0	0	0	Males	Qufaylan	Adam
0	1	1	3	1	1	0	0	0	0	0	0	0	0	0	0	0	0	0	Females		
0	0	0	0	0	0	0	0	0	0	0	0	0	0	0	0	0	0	0	Males	Alaeen Market	Alaeen Market
0	1	2	3	1	1	0	0	0	0	0	0	0	0	0	0	0	0	0	Females		
0	0	0	0	0	0	0	0	0	0	0	0	0	0	0	0	0	0	0	Males	Al Fahwa	Alaeen Market
1	0	2	4	2	1	0	0	0	0	0	0	0	0	0	0	0	0	0	Females		

Table (45 - 8)

Educational services at the populated area level

Special education - primary school 1 - 2

Intellectual disability- Primary						Amal-Primary						Noor-Primary						Gender	Populated area	Emirate or governorate or municipality	
Number																					
Rented buildings	Owned buildings	Teachers	Students	Classes	Schools	Rented buildings	Owned buildings	Teachers	Students	Classes	Schools	Rented buildings	Owned buildings	Teachers	Students	Classes	Schools				
0	0	0	0	0	0	0	0	0	0	0	0	0	0	0	0	0	0	0	Males	Om Al Bab	Al Jaizah
0	1	1	4	1	1	0	0	0	0	0	0	0	0	0	0	0	0	Females			

The sixteenth services guide 2017_Region Makkah Al Mukarramah

Educational services at the populated area level

Special education - primary school 2 - 2

Multiple disabilities- Primary						Autism-Primary						Hearing impaired-Primary						Gender	Populated area	Emirate or governorate or municipality
Number																				
Rented buildings	Owned buildings	Teachers	Students	Classes	Schools	Rented buildings	Owned buildings	Teachers	Students	Classes	Schools	Rented buildings	Owned buildings	Teachers	Students	Classes	Schools			
0	2	1	6	2	2	0	1	19	34	10	1	0	6	59	109	30	6	Males	Makah Al Mukaramuh	Makkah Al Mukarramah
1	0	0	5	2	1	0	1	1	10	3	1	0	0	0	0	0	0	Females		
0	2	7	41	8	2	0	3	42	80	21	3	0	5	68	112	28	5	Males	Jida	Jiddah
1	0	0	11	4	1	0	1	50	17	5	1	0	3	29	78	15	3	Females		
0	0	0	0	0	0	0	0	0	0	0	0	0	3	15	29	15	3	Males	Alttayif	Al Taif
0	0	0	0	0	0	0	0	0	0	0	0	0	0	0	0	0	0	Females		
0	0	0	0	0	0	0	0	0	0	0	0	0	1	3	3	3	1	Males	Alhawayuh	Al Taif
0	0	0	0	0	0	0	0	0	0	0	0	0	2	17	24	7	2	Females		
0	0	0	0	0	0	0	1	3	4	1	1	0	0	0	0	0	0	Males	Alqunafdhub	Al Qunfudhah
0	0	0	0	0	0	0	1	0	1	2	1	0	1	3	3	5	1	Females		
0	0	0	0	0	0	0	0	0	0	0	0	0	0	0	0	0	0	Males	Kuduh Alaewuj (Alkaduat)	Holi
0	1	6	2	1	1	0	0	0	0	0	0	0	1	2	1	1	1	Females		
0	0	0	0	0	0	0	0	0	0	0	0	0	0	0	0	0	0	Males	Almuzaylaf	Almuzaylif
0	0	0	0	0	0	0	0	0	0	0	0	0	1	2	1	2	1	Females		
0	0	0	0	0	0	0	0	0	0	0	0	0	1	5	1	3	1	Males	Alliyth	Al Lith
0	0	0	0	0	0	0	0	0	0	0	0	0	1	2	1	1	1	Females		
0	0	0	0	0	0	0	0	0	0	0	0	0	1	1	1	2	1	Males	Sahuh	Al Shawaq
0	0	0	0	0	0	0	0	0	0	0	0	0	0	0	0	0	0	Females		

The sixteenth services guide 2017_Region Makkah Al Mukarramah

Educational services at the populated area level

Special education - primary school 2 - 2

Multiple disabilities- Primary						Autism-Primary						Hearing impaired-Primary						Gender	Populated area	Emirate or governorate or municipality	
Number																					
Rented buildings	Owned buildings	Teachers	Students	Classes	Schools	Rented buildings	Owned buildings	Teachers	Students	Classes	Schools	Rented buildings	Owned buildings	Teachers	Students	Classes	Schools				
0	0	0	0	0	0	0	0	0	0	0	0	0	0	0	0	0	0	0	Males	Rabigh	Rabigh
0	0	0	0	0	0	0	0	0	0	0	0	0	1	5	4	4	1	Females			
0	0	0	0	0	0	0	0	0	0	0	0	0	1	2	3	1	1	Males	Mustawrah	Mastoura	
0	0	0	0	0	0	0	0	0	0	0	0	0	0	0	0	0	0	Females			
0	1	2	1	3	1	0	0	0	0	0	0	0	0	0	0	0	0	Males	Khalis	Khulays	
0	0	0	0	0	0	0	0	0	0	0	0	0	0	0	0	0	0	Females			
0	0	0	0	0	0	0	0	0	0	0	0	0	1	1	2	2	1	Males	Al Ghoreif	Al Ghoreif	
0	0	0	0	0	0	0	0	0	0	0	0	0	0	0	0	0	0	Females			
0	0	0	0	0	0	0	0	0	0	0	0	0	1	1	4	3	1	Males	Al Khalidyyah	Al Khalidyyah	
0	0	0	0	0	0	0	0	0	0	0	0	0	0	0	0	0	0	Females			
0	0	0	0	0	0	0	0	0	0	0	0	1	0	1	1	1	1	Males	At-Taflan	Bani Sa'd	
0	0	0	0	0	0	0	0	0	0	0	0	0	0	0	0	0	0	Females			
0	1	2	1	2	1	0	0	0	0	0	0	0	0	0	0	0	0	Males	Al Sour	Al Sour	
0	0	0	0	0	0	0	0	0	0	0	0	0	0	0	0	0	0	Females			
0	0	0	0	0	0	0	0	0	0	0	0	0	0	0	0	0	0	Males	Namerah	Northern Ordyat	
0	0	0	0	0	0	0	0	0	0	0	0	1	0	2	3	3	1	Females			
0	1	3	3	4	1	0	0	0	0	0	0	0	0	0	0	0	0	Males	Al Marbaah	Northern Ordyat	
0	0	0	0	0	0	0	0	0	0	0	0	0	0	0	0	0	0	Females			

Educational services at the populated area level

Special education - primary school 2 - 2

Multiple disabilities- Primary						Autism-Primary						Hearing impaired-Primary						Gender	Populated area	Emirate or governorate or municipality
Number																				
Rented buildings	Owned buildings	Teachers	Students	Classes	Schools	Rented buildings	Owned buildings	Teachers	Students	Classes	Schools	Rented buildings	Owned buildings	Teachers	Students	Classes	Schools			
0	0	0	0	0	0	0	0	0	0	0	0	0	1	2	1	1	1	Males	Adham	Adam
0	0	0	0	0	0	0	0	0	0	0	0	0	1	2	3	2	1	Females		

The sixteenth services guide 2017_Region Makkah Al Mukarramah

Educational services at the populated area level

Special education - Intermediate school 1-2

Intellectual disability- Intermediate						Amal-Intermediate						Noor-Intermediate						Gender	Populated area	Emirate or governorate or municipality
Number																				
Rented buildings	Owned buildings	Teachers	Students	Classes	Schools	Rented buildings	Owned buildings	Teachers	Students	Classes	Schools	Rented buildings	Owned buildings	Teachers	Students	Classes	Schools			
0	5	28	95	15	5	0	0	0	0	0	0	0	1	10	19	3	1	Males	Makah AlMukaramuh	Makkah Al Mukarramah
0	4	27	74	13	4	0	1	4	27	3	1	0	1	9	6	3	1	Females		
0	10	68	239	40	10	0	1	13	17	3	1	0	2	14	25	6	2	Males	Jida	Jiddah
0	4	24	134	15	4	0	2	19	24	4	2	0	1	6	19	3	1	Females		
0	4	32	85	15	4	0	0	0	0	0	0	0	1	5	1	1	1	Males	Alttayif	Al Taif
0	2	16	85	9	2	0	1	7	29	3	1	0	1	3	5	3	1	Females		
0	1	8	6	5	1	0	0	0	0	0	0	0	1	1	2	1	1	Males	Alhawayuh	Al Taif
0	0	0	0	0	0	0	0	0	0	0	0	0	0	0	0	0	0	Females		
0	1	7	7	3	1	0	0	0	0	0	0	0	0	0	0	0	0	Males	Almaleab	Al Taif
0	0	0	0	0	0	0	0	0	0	0	0	0	0	0	0	0	0	Females		
0	1	1	1	1	1	0	0	0	0	0	0	0	0	0	0	0	0	Males	Alsayl	Al Sail Al Kabeer
0	0	0	0	0	0	0	0	0	0	0	0	0	0	0	0	0	0	Females		
0	1	2	1	3	1	0	0	0	0	0	0	0	0	0	0	0	0	Males	Eshyrh	Ashira
0	0	0	0	0	0	0	0	0	0	0	0	0	0	0	0	0	0	Females		
0	1	4	11	2	1	0	0	0	0	0	0	0	0	0	0	0	0	Males	Alshadadin	Qiaa
0	0	0	0	0	0	0	0	0	0	0	0	0	0	0	0	0	0	Females		
0	0	0	0	0	0	0	0	0	0	0	0	0	1	0	1	1	1	Males	Shaqsan	Shaqsan
0	0	0	0	0	0	0	0	0	0	0	0	0	0	0	0	0	0	Females		

The sixteenth services guide 2017_Region Makkah Al Mukarramah

Table (47- 2)

Educational services at the populated area level

Special education - Intermediate school 1-2

Intellectual disability- Intermediate						Amal-Intermediate						Noor-Intermediate						Gender	Populated area	Emirate or governorate or municipality	
Number																					
Rented buildings	Owned buildings	Teachers	Students	Classes	Schools	Rented buildings	Owned buildings	Teachers	Students	Classes	Schools	Rented buildings	Owned buildings	Teachers	Students	Classes	Schools				
0	1	1	1	2	1	0	0	0	0	0	0	0	0	0	0	0	0	0	Males	Kilakh	Wadi Kelakh
0	0	0	0	0	0	0	0	0	0	0	0	0	0	0	0	0	0	Females			
0	1	0	7	3	1	0	1	1	2	2	1	0	0	0	0	0	0	Males	Alqunafdjuh	Al Qunfudhah	
0	1	3	4	2	1	0	0	0	0	0	0	0	0	0	0	0	0	Females			
0	1	3	7	3	1	0	0	0	0	0	0	0	0	0	0	0	0	Males	Alqawz	Al Quz	
0	0	0	0	0	0	0	0	0	0	0	0	0	0	0	0	0	0	Females			
0	1	1	2	2	1	0	0	0	0	0	0	0	0	0	0	0	0	Males	Kiad	Holi	
0	0	0	0	0	0	0	0	0	0	0	0	0	0	0	0	0	0	Females			
0	1	2	4	3	1	0	0	0	0	0	0	0	0	0	0	0	0	Males	Almuzaylaf	Almuzaylif	
0	0	0	0	0	0	0	0	0	0	0	0	0	0	0	0	0	0	Females			
0	1	1	4	3	1	0	0	0	0	0	0	0	0	0	0	0	0	Males	Sabat Lawmah	Almuzaylif	
0	0	0	0	0	0	0	0	0	0	0	0	0	0	0	0	0	0	Females			
1	0	2	3	2	1	0	0	0	0	0	0	0	0	0	0	0	0	Males	Khamis Harb	Khamis Harb	
0	0	0	0	0	0	0	0	0	0	0	0	0	0	0	0	0	0	Females			
0	1	3	6	3	1	0	0	0	0	0	0	0	0	0	0	0	0	Males	Alliyth	Al Lith	
0	0	0	0	0	0	0	0	0	0	0	0	0	0	0	0	0	0	Females			
0	1	0	3	3	1	0	0	0	0	0	0	0	0	0	0	0	0	Males	Sahuh	Al Shawaq	
0	0	0	0	0	0	0	0	0	0	0	0	0	0	0	0	0	0	Females			

The sixteenth services guide 2017_Region Makkah Al Mukarramah

Educational services at the populated area level

Special education - Intermediate school 1-2

Intellectual disability- Intermediate						Amal-Intermediate						Noor-Intermediate						Gender	Populated area	Emirate or governorate or municipality	
Number																					
Rented buildings	Owned buildings	Teachers	Students	Classes	Schools	Rented buildings	Owned buildings	Teachers	Students	Classes	Schools	Rented buildings	Owned buildings	Teachers	Students	Classes	Schools				
0	1	3	7	3	1	0	0	0	0	0	0	0	0	0	0	0	0	0	Males	Rabigh	Rabigh
0	0	0	0	0	0	0	0	0	0	0	0	0	1	0	2	2	1	Females			
0	1	2	1	1	1	0	0	0	0	0	0	0	1	2	1	1	1	Males	Mustawrah	Mastoura	
0	0	0	0	0	0	0	0	0	0	0	0	0	0	0	0	0	0	Females			
0	1	3	3	3	1	0	0	0	0	0	0	0	0	0	0	0	0	Males	Khalis	Khulays	
0	1	2	2	2	1	0	0	0	0	0	0	0	0	0	0	0	0	Females			
0	0	0	0	0	0	0	0	0	0	0	0	0	1	0	1	1	1	Males	Alzibiyat Waljameuh	Dhubaya-Jumah	
0	0	0	0	0	0	0	0	0	0	0	0	0	0	0	0	0	0	Females			
0	1	3	10	7	1	0	0	0	0	0	0	0	0	0	0	0	0	Males	Al-Khurma	Al Khurmah	
0	0	0	0	0	0	0	0	0	0	0	0	0	0	0	0	0	0	Females			
0	1	1	5	3	1	0	0	0	0	0	0	0	0	0	0	0	0	Males	Al Ghoreif	Al Ghoreif	
0	0	0	0	0	0	0	0	0	0	0	0	0	0	0	0	0	0	Females			
0	1	3	3	1	1	0	0	0	0	0	0	0	0	0	0	0	0	Males	Ranyah	Ranyah	
0	0	0	0	0	0	0	0	0	0	0	0	0	0	0	0	0	0	Females			
0	1	4	9	4	1	0	0	0	0	0	0	0	0	0	0	0	0	Males	Turayah	Turubah	
0	0	0	0	0	0	0	0	0	0	0	0	0	0	0	0	0	0	Females			
1	0	1	1	1	1	0	0	0	0	0	0	0	0	0	0	0	0	Males	As-Sahan	Bani Sa'd	
0	0	0	0	0	0	0	0	0	0	0	0	0	0	0	0	0	0	Females			

Table (47 - 4)

Educational services at the populated area level

Special education - Intermediate school 1-2

Intellectual disability- Intermediate						Amal-Intermediate						Noor-Intermediate						Gender	Populated area	Emirate or governorate or municipality	
Number																					
Rented buildings	Owned buildings	Teachers	Students	Classes	Schools	Rented buildings	Owned buildings	Teachers	Students	Classes	Schools	Rented buildings	Owned buildings	Teachers	Students	Classes	Schools				
0	1	1	5	2	1	0	0	0	0	0	0	0	0	0	0	0	0	0	Males	Tareuh Thaqif	Thaqif
0	0	0	0	0	0	0	0	0	0	0	0	0	0	0	0	0	0	0	Females		
0	2	1	4	2	2	0	0	0	0	0	0	0	0	0	0	0	0	0	Males	Hedad wa Al Hasabah	Hadad Bani Malik
0	0	0	0	0	0	0	0	0	0	0	0	0	0	0	0	0	0	0	Females		
0	1	4	12	3	1	0	0	0	0	0	0	0	0	0	0	0	0	0	Males	Namerah	Northern Ordyat
0	0	0	0	0	0	0	0	0	0	0	0	0	0	0	0	0	0	0	Females		
0	0	0	0	0	0	0	1	0	1	1	1	0	0	0	0	0	0	0	Males	Al Mabna	Northern Ordyat
0	0	0	0	0	0	0	0	0	0	0	0	0	0	0	0	0	0	0	Females		
0	1	3	3	3	1	0	0	0	0	0	0	0	0	0	0	0	0	0	Males	Thareban	Southern Ordyat
0	1	1	1	1	1	0	0	0	0	0	0	0	0	0	0	0	0	0	Females		
0	0	0	0	0	0	0	1	2	1	1	1	0	0	0	0	0	0	0	Males	Al Buraq	Southern Ordyat
0	0	0	0	0	0	0	0	0	0	0	0	0	0	0	0	0	0	0	Females		
0	1	4	6	3	1	0	0	0	0	0	0	0	0	0	0	0	0	0	Males	Adham	Adam
0	1	2	9	2	1	0	0	0	0	0	0	0	0	0	0	0	0	0	Females		
0	0	0	0	0	0	0	0	0	0	0	0	0	0	0	0	0	0	0	Males	Al Meshash	Al Jaizah
0	1	1	4	2	1	0	0	0	0	0	0	0	0	0	0	0	0	0	Females		

The sixteenth services guide 2017_Region Makkah Al Mukarramah

Educational services at the populated area level

Special education - Intermediate school 2-2

Multiple disabilities- Intermediate						Autism-Intermediate						Hearing impaired-Intermediate						Gender	Populated area	Emirate or governorate or municipality
Number																				
Rented buildings	Owned buildings	Teachers	Students	Classes	Schools	Rented buildings	Owned buildings	Teachers	Students	Classes	Schools	Rented buildings	Owned buildings	Teachers	Students	Classes	Schools			
0	1	4	5	2	1	0	0	0	0	0	0	0	1	2	8	3	1	Males	Makah Al Mukaramuh	Makkah Al Mukarramah
0	0	0	0	0	0	0	0	0	0	0	0	0	0	0	0	0	0	Females		
0	1	0	8	3	1	0	2	5	14	8	2	0	3	26	72	11	3	Males	Jida	Jiddah
0	0	0	0	0	0	0	0	0	0	0	0	0	1	9	33	4	1	Females		
0	0	0	0	0	0	0	0	0	0	0	0	1	2	14	27	8	3	Males	Alttayif	Al Taif
0	0	0	0	0	0	0	0	0	0	0	0	0	1	9	15	3	1	Females		
0	1	3	5	3	1	0	0	0	0	0	0	0	0	0	0	0	0	Males	Alsayl Alsaghir	Al Taif
0	0	0	0	0	0	0	0	0	0	0	0	0	0	0	0	0	0	Females		
0	1	3	3	2	1	0	0	0	0	0	0	0	0	0	0	0	0	Males	Alqasr	Al Mehani
0	0	0	0	0	0	0	0	0	0	0	0	0	0	0	0	0	0	Females		
0	0	0	0	0	0	0	0	0	0	0	0	0	1	3	4	4	1	Males	Shaqsan	Shaqsan
0	0	0	0	0	0	0	0	0	0	0	0	0	0	0	0	0	0	Females		
0	0	0	0	0	0	0	0	0	0	0	0	0	0	0	0	0	0	Males	Alqunafdjuh	Al Qunfudhah
0	0	0	0	0	0	0	0	0	0	0	0	0	1	2	3	2	1	Females		
0	0	0	0	0	0	0	0	0	0	0	0	0	0	0	0	0	0	Males	Alqawz	Al Quz
0	1	2	3	1	1	0	0	0	0	0	0	0	0	0	0	0	0	Females		
0	0	0	0	0	0	0	0	0	0	0	0	0	0	0	0	0	0	Males	Aljurad	Al Quz
1	0	1	3	1	1	0	0	0	0	0	0	0	0	0	0	0	0	Females		

The sixteenth services guide 2017_Region Makkah Al Mukarramah

Educational services at the populated area level

Special education - Intermediate school 2-2

Multiple disabilities- Intermediate						Autism-Intermediate						Hearing impaired-Intermediate						Gender	Populated area	Emirate or governorate or municipality
Number																				
Rented buildings	Owned buildings	Teachers	Students	Classes	Schools	Rented buildings	Owned buildings	Teachers	Students	Classes	Schools	Rented buildings	Owned buildings	Teachers	Students	Classes	Schools			
0	0	0	0	0	0	0	0	0	0	0	0	0	0	0	0	0	0	Males	Almuzaylaf	Almuzaylif
0	0	0	0	0	0	0	0	0	0	0	0	0	1	1	2	1	1	Females		
0	0	0	0	0	0	0	0	0	0	0	0	0	1	1	1	2	1	Males	Alliyth	Al Lith
0	0	0	0	0	0	0	0	0	0	0	0	0	0	0	0	0	0	Females		
0	0	0	0	0	0	0	0	0	0	0	0	0	1	1	2	2	1	Males	Sahuh	Al Shawaq
0	0	0	0	0	0	0	0	0	0	0	0	0	0	0	0	0	0	Females		
0	0	0	0	0	0	0	0	0	0	0	0	0	1	2	3	1	1	Males	Mustawrah	Mastoura
0	0	0	0	0	0	0	0	0	0	0	0	0	0	0	0	0	0	Females		
0	0	0	0	0	0	0	0	0	0	0	0	0	1	1	2	1	1	Males	Turayah	Turubah
0	0	0	0	0	0	0	0	0	0	0	0	0	0	0	0	0	0	Females		
0	1	0	2	3	1	0	0	0	0	0	0	0	0	0	0	0	0	Males	Al Khalidyyah	Al Khalidyyah
0	0	0	0	0	0	0	0	0	0	0	0	0	0	0	0	0	0	Females		
0	1	4	3	3	1	0	0	0	0	0	0	0	0	0	0	0	0	Males	Maran	Maran
0	0	0	0	0	0	0	0	0	0	0	0	0	0	0	0	0	0	Females		
0	0	0	0	0	0	0	0	0	0	0	0	0	1	1	2	1	1	Males	Al Nassaeyf	Al Nassaeyf
0	0	0	0	0	0	0	0	0	0	0	0	0	0	0	0	0	0	Females		
0	0	0	0	0	0	0	0	0	0	0	0	0	1	1	2	1	1	Males	Hedad wa Al Hasabah	Hedad Bani Malik
0	0	0	0	0	0	0	0	0	0	0	0	0	0	0	0	0	0	Females		

Table (48 - 3)

Educational services at the populated area level

Special education - Intermediate school 2-2

Multiple disabilities- Intermediate						Autism-Intermediate						Hearing impaired-Intermediate						Gender	Populated area	Emirate or governorate or municipality	
Number																					
Rented buildings	Owned buildings	Teachers	Students	Classes	Schools	Rented buildings	Owned buildings	Teachers	Students	Classes	Schools	Rented buildings	Owned buildings	Teachers	Students	Classes	Schools				
0	1	2	2	2	1	0	0	0	0	0	0	0	0	0	0	0	0	0	Males	Abu Rakah	Abu Rakah
0	0	0	0	0	0	0	0	0	0	0	0	0	0	0	0	0	0	0	Females		

The sixteenth services guide 2017_Region Makkah Al Mukarramah

Table (49 - 1)

Educational services at the populated area level

Special education - Secondary school 1-2

Intellectual disability- Secondary						Amal-Secondary						Noor-Secondary						Gender	Populated area	Emirate or governorate or municipality
Number																				
Rented buildings	Owred buildings	Teachers	Students	Classes	Schools	Rented buildings	Owred buildings	Teachers	Students	Classes	Schools	Rented buildings	Owred buildings	Teachers	Students	Classes	Schools			
0	5	25	103	14	5	0	0	0	0	0	0	0	1	8	18	3	1	Males	Makah Al Mukaramuh	Makkah Al Mukarramah
0	3	33	60	8	3	0	1	3	22	3	1	0	1	9	12	4	1	Females		
0	9	75	218	35	9	0	1	15	30	6	1	0	2	18	22	14	2	Males	Jida	Jiddah
0	2	8	64	7	2	0	2	22	42	6	2	0	1	13	14	3	1	Females		
0	1	3	4	3	1	0	0	0	0	0	0	0	0	0	0	0	0	Males	Dhahban	Jiddah
0	0	0	0	0	0	0	0	0	0	0	0	0	0	0	0	0	0	Females		
0	1	11	19	5	1	0	0	0	0	0	0	0	0	0	0	0	0	Males	Alttayif	Al Taif
1	0	12	18	3	1	0	0	0	0	0	0	0	1	1	8	4	1	Females		
0	1	6	4	3	1	0	0	0	0	0	0	0	0	0	0	0	0	Males	Alhawayuh	Al Taif
0	1	7	7	3	1	0	0	0	0	0	0	0	0	0	0	0	0	Females		
0	1	2	5	1	1	0	0	0	0	0	0	0	0	0	0	0	0	Males	Alshadadin	Qiaa
0	0	0	0	0	0	0	0	0	0	0	0	0	0	0	0	0	0	Females		
0	1	2	2	1	1	0	0	0	0	0	0	0	0	0	0	0	0	Males	Kilakh	Wadi Kelakh
0	0	0	0	0	0	0	0	0	0	0	0	0	0	0	0	0	0	Females		
0	1	1	7	3	1	0	1	2	1	3	1	0	0	0	0	0	0	Males	Alqunafdhu	Al Qunfudhah
0	0	0	0	0	0	0	0	0	0	0	0	0	0	0	0	0	0	Females		
0	1	2	6	3	1	0	0	0	0	0	0	0	0	0	0	0	0	Males	Alqawz	Al Quz
0	0	0	0	0	0	0	0	0	0	0	0	0	0	0	0	0	0	Females		

The sixteenth services guide 2017_Region Makkah Al Mukarramah

Table (49 - 2)

Educational services at the populated area level

Special education - Secondary school 1-2

Intellectual disability- Secondary						Amal-Secondary						Noor-Secondary						Gender	Populated area	Emirate or governorate or municipality	
Number																					
Rented buildings	Owred buildings	Teachers	Students	Classes	Schools	Rented buildings	Owred buildings	Teachers	Students	Classes	Schools	Rented buildings	Owred buildings	Teachers	Students	Classes	Schools				
0	0	0	0	0	0	0	0	0	0	0	0	0	0	0	0	0	0	0	Males	Aleatfuh	Al Quz
0	0	0	0	0	0	0	0	0	0	0	0	0	1	1	1	2	1	Females			
0	1	3	8	3	1	0	0	0	0	0	0	0	0	0	0	0	0	Males	Almuzaylaf	Almuzaylif	
0	0	0	0	0	0	0	0	0	0	0	0	0	0	0	0	0	0	Females			
0	1	1	3	1	1	0	0	0	0	0	0	0	0	0	0	0	0	Males	Alliyth	Al Lith	
0	0	0	0	0	0	0	0	0	0	0	0	0	0	0	0	0	0	Females			
0	0	0	0	0	0	0	0	0	0	0	0	0	1	0	1	1	1	Males	Almarzuz	Ghamiqa	
0	0	0	0	0	0	0	0	0	0	0	0	0	0	0	0	0	0	Females			
0	1	2	4	3	1	0	0	0	0	0	0	0	0	0	0	0	0	Males	Sahuh	Al Shawaq	
0	0	0	0	0	0	0	0	0	0	0	0	0	0	0	0	0	0	Females			
0	1	2	2	1	1	0	0	0	0	0	0	0	1	1	2	1	1	Males	Rabigh	Rabigh	
0	0	0	0	0	0	0	0	0	0	0	0	0	1	0	1	1	1	Females			
0	1	0	8	3	1	0	0	0	0	0	0	0	0	0	0	0	0	Males	Aljumum	Al Jumum	
0	0	0	0	0	0	0	0	0	0	0	0	0	0	0	0	0	0	Females			
0	1	5	2	3	1	0	0	0	0	0	0	0	0	0	0	0	0	Males	Khalis	Khulays	
0	0	0	0	0	0	0	0	0	0	0	0	0	0	0	0	0	0	Females			
0	0	0	0	0	0	0	0	0	0	0	0	0	1	1	1	1	1	Males	Alzibiyat Waljameuh	Dhubaya-Jumah	
0	0	0	0	0	0	0	0	0	0	0	0	0	0	0	0	0	0	Females			

The sixteenth services guide 2017_Region Makkah Al Mukarramah

Educational services at the populated area level

Special education - Secondary school 1-2

Intellectual disability- Secondary						Amal-Secondary						Noor-Secondary						Gender	Populated area	Emirate or governorate or municipality	
Number																					
Rented buildings	Owred buildings	Teachers	Students	Classes	Schools	Rented buildings	Owred buildings	Teachers	Students	Classes	Schools	Rented buildings	Owred buildings	Teachers	Students	Classes	Schools				
0	1	3	6	7	1	0	0	0	0	0	0	0	0	0	0	0	0	0	Males	Al-Khurma	Al Khurmah
0	0	0	0	0	0	0	0	0	0	0	0	0	0	0	0	0	0	0	Females		
0	1	4	9	5	1	0	0	0	0	0	0	0	0	0	0	0	0	0	Males	Turayah	Turubah
0	0	0	0	0	0	0	0	0	0	0	0	0	0	0	0	0	0	0	Females		
0	1	7	3	3	1	0	0	0	0	0	0	0	0	0	0	0	0	0	Males	Bahra	Bahrah
0	0	0	0	0	0	0	0	0	0	0	0	0	0	0	0	0	0	0	Females		
1	0	1	5	1	1	0	0	0	0	0	0	0	0	0	0	0	0	0	Males	Al Muwayh	Al Muwayh
0	0	0	0	0	0	0	0	0	0	0	0	0	0	0	0	0	0	0	Females		
0	1	2	3	4	1	0	0	0	0	0	0	0	1	1	1	1	1	1	Males	Hedad wa Al Hasabah	Hadad Bani Malik
0	0	0	0	0	0	0	0	0	0	0	0	0	0	0	0	0	0	0	Females		
0	1	6	3	3	1	0	0	0	0	0	0	0	0	0	0	0	0	0	Males	Namerah	Northern Ordyat
0	0	0	0	0	0	0	0	0	0	0	0	0	0	0	0	0	0	0	Females		
0	0	0	0	0	0	0	1	0	1	2	1	0	0	0	0	0	0	0	Males	Al Buraq	Southern Ordyat
0	0	0	0	0	0	0	0	0	0	0	0	0	0	0	0	0	0	0	Females		
0	1	1	5	3	1	0	0	0	0	0	0	0	0	0	0	0	0	0	Males	Adham	Adam
0	0	0	0	0	0	0	0	0	0	0	0	0	0	0	0	0	0	0	Females		

The sixteenth services guide 2017_Region Makkah Al Mukarramah

Educational services at the populated area level

Special education - Secondary school 2-2

Multiple disabilities- Secondary						Autism-Secondary						Hearing impaired-Secondary						Gender	Populated area	Emirate or governorate or municipality
Number																				
Rented buildings	Owned buildings	Teachers	Students	Classes	Schools	Rented buildings	Owned buildings	Teachers	Students	Classes	Schools	Rented buildings	Owned buildings	Teachers	Students	Classes	Schools			
0	0	0	0	0	0	0	0	0	0	0	0	0	1	1	15	3	1	Males	Makah Al Mukaramuh	Makkah Al Mukarramah
0	0	0	0	0	0	0	0	0	0	0	0	0	0	0	0	0	0	Females		
1	0	1	1	1	1	1	0	4	3	2	1	0	3	24	76	11	3	Males	Jida	Jiddah
0	0	0	0	0	0	0	0	0	0	0	0	0	0	0	0	0	0	Females		
0	1	0	19	4	1	0	0	0	0	0	0	0	0	0	0	0	0	Males	Alttayif	Al Taif
0	0	0	0	0	0	0	0	0	0	0	0	0	1	5	19	3	1	Females		
0	1	1	10	3	1	0	0	0	0	0	0	0	0	0	0	0	0	Males	Almaleab	Al Taif
0	0	0	0	0	0	0	0	0	0	0	0	0	0	0	0	0	0	Females		
0	1	0	3	3	1	0	0	0	0	0	0	0	0	0	0	0	0	Males	Alqasr	Al Mehani
0	0	0	0	0	0	0	0	0	0	0	0	0	0	0	0	0	0	Females		
0	1	0	1	2	1	0	0	0	0	0	0	0	0	0	0	0	0	Males	Eshyrh	Ashira
0	0	0	0	0	0	0	0	0	0	0	0	0	0	0	0	0	0	Females		
0	1	0	5	5	1	0	0	0	0	0	0	0	0	0	0	0	0	Males	Shaqsan	Shaqsan
0	0	0	0	0	0	0	0	0	0	0	0	0	0	0	0	0	0	Females		
0	0	0	0	0	0	0	0	0	0	0	0	0	0	0	0	0	0	Males	Alqunafdjuh	Al Qunfudhah
0	0	0	0	0	0	0	0	0	0	0	0	0	1	2	9	2	1	Females		
0	1	1	3	2	1	0	0	0	0	0	0	0	0	0	0	0	0	Males	Kiad	Holi
0	0	0	0	0	0	0	0	0	0	0	0	0	0	0	0	0	0	Females		

The sixteenth services guide 2017_Region Makkah Al Mukarramah

Educational services at the populated area level

Special education - Secondary school 2-2

Multiple disabilities- Secondary						Autism-Secondary						Hearing impaired-Secondary						Gender	Populated area	Emirate or governorate or municipality
Number																				
Rented buildings	Owned buildings	Teachers	Students	Classes	Schools	Rented buildings	Owned buildings	Teachers	Students	Classes	Schools	Rented buildings	Owned buildings	Teachers	Students	Classes	Schools			
0	0	0	0	0	0	0	0	0	0	0	0	0	1	2	1	1	1	Males	Alliyth	Al Lith
0	0	0	0	0	0	0	0	0	0	0	0	0	0	0	0	0	0	Females		
0	0	0	0	0	0	0	0	0	0	0	0	0	1	1	3	2	1	Males	Al-Khurma	Al Khurmah
0	0	0	0	0	0	0	0	0	0	0	0	0	0	0	0	0	0	Females		
0	1	1	4	3	1	0	0	0	0	0	0	0	0	0	0	0	0	Males	Maran	Maran
0	0	0	0	0	0	0	0	0	0	0	0	0	0	0	0	0	0	Females		
0	1	1	1	1	1	0	0	0	0	0	0	0	0	0	0	0	0	Males	Tareuh Thaqif	Thaqif
0	0	0	0	0	0	0	0	0	0	0	0	0	0	0	0	0	0	Females		
0	0	0	0	0	0	0	0	0	0	0	0	0	1	2	1	2	1	Males	Adham	Adam
0	0	0	0	0	0	0	0	0	0	0	0	0	0	0	0	0	0	Females		

The sixteenth services guide 2017_Region Makkah Al Mukarramah

Health services at the populated area level

Public hospitals, Primary care centers, Ambulance centers and Red crescent

Ambulance and Red Crescent Centres			Primary care centres					Public hospitals						Populated area	Emirate or governorate or municipality
Number			Number					Number							
Ambulances	Paramedics	Ambulance centres	Female nurses	Male nurses	Female doctors	Male doctors	Centres	Female nurses	Male nurses	Female doctors	Male doctors	Beds	Hospitals		
38	222	16	236	195	135	148	40	4374	862	637	1510	2519	8	Makah Almukaramuh	Makkah Al
0	0	0	4	5	1	1	1	0	0	0	0	0	0	Abwahjaruh	Makkah Al
0	0	0	3	3	0	1	1	0	0	0	0	0	0	Nabatuh	Al Madeeq
0	0	0	5	6	1	2	1	0	0	0	0	0	0	Alziymuh	Al Zemmah
0	0	0	4	4	1	2	1	0	0	0	0	0	0	Jueranah	Joranah
0	0	0	4	3	3	4	1	0	0	0	0	0	0	Alsharayie Aleulya	Joranah
0	0	0	2	4	1	0	1	0	0	0	0	0	0	Albujaydiu (Alqariha)	Al Bajedi
0	0	0	1	5	0	1	1	0	0	0	0	0	0	Alqawbaeia (Alqarina)	Bani Omair
0	0	0	1	2	0	2	1	0	0	0	0	0	0	Haraad Banaa Eumayr	Bani Omair
48	263	17	674	244	370	321	61	7773	1473	1738	2687	3877	13	Jida	Jiddah
3	11	1	15	4	6	6	1	0	0	0	0	0	0	Dhahban	Jiddah
2	11	1	10	7	3	5	1	0	0	0	0	0	0	Thawl	Thawl
19	99	6	273	130	76	101	37	2346	846	212	746	2079	6	Alttayif	Al Taif
2	24	1	26	10	7	8	3	0	0	0	0	0	0	Alhawayuh	Al Taif
0	0	0	1	2	0	1	1	0	0	0	0	0	0	Eabasuh	Al Taif
0	0	0	1	3	0	1	1	0	0	0	0	0	0	Alriye	Al Taif
0	0	0	1	2	0	1	1	0	0	0	0	0	0	Alsuwduh	Al Taif
0	0	0	2	1	0	1	1	0	0	0	0	0	0	Abwghil Waleamrin	Al Taif
0	0	0	1	2	0	1	1	0	0	0	0	0	0	Aleaqduh (Alahasan)	Al Taif

Health services at the populated area level

Public hospitals, Primary care centers, Ambulance centers and Red crescent

Ambulance and Red Crescent Centres			Primary care centres					Public hospitals						Populated area	Emirate or governorate or municipality
Number			Number					Number							
Ambulances	Paramedics	Ambulance centres	Female nurses	Male nurses	Female doctors	Male doctors	Centres	Female nurses	Male nurses	Female doctors	Male doctors	Beds	Hospitals		
0	0	0	2	2	0	1	1	0	0	0	0	0	0	Aljafr	Al Taif
0	0	0	6	7	1	1	1	0	0	0	0	0	0	Quraa Wa'Adaa Jalil	Al Taif
0	0	0	3	2	0	1	1	0	0	0	0	0	0	Aldaar	Al Taif
0	0	0	8	5	2	4	1	0	0	0	0	0	0	Alghanam	Al Taif
2	12	1	6	11	3	3	1	1198	284	102	322	401	1	Alhada	Al-Huda
0	0	0	2	2	0	1	1	0	0	0	0	0	0	Alhisasunuh (Aldafya)	Al-Huda
0	0	0	5	2	2	2	1	4	0	1	1	50	1	Alqasr	Al Mehani
0	0	0	1	3	0	2	1	0	0	0	0	0	0	Eashiruh Maktan	Al Mehani
3	13	1	11	12	2	6	1	0	0	0	0	0	0	Alsayl	Al Sail Al Kabeer
0	0	0	7	3	2	3	1	0	0	0	0	0	0	Alfare	Al Shefa
0	0	0	0	1	0	1	1	0	0	0	0	0	0	Alqamih	Al Shefa
0	0	0	1	1	0	1	1	0	0	0	0	0	0	Wa'Adaa Alshira'	Al Shefa
3	12	1	9	5	2	4	1	0	0	0	0	0	0	Eshyrh	Ashira
0	0	0	3	4	1	1	1	0	0	0	0	0	0	Alsadiruh	Sudaira
0	0	0	2	3	0	2	1	0	0	0	0	0	0	Alkharayiq	Sudaira
0	0	0	2	5	0	2	1	0	0	0	0	0	0	Zaeafraan	Sudaira
0	0	0	2	3	0	1	1	0	0	0	0	0	0	Mudaliluh	Sudaira
0	0	0	2	5	0	2	1	0	0	0	0	0	0	Alfayasaliuh	Al Faisalayah
2	14	1	10	0	3	4	1	34	10	8	21	50	1	Alshadadin	Qiaa

Health services at the populated area level

Public hospitals, Primary care centers, Ambulance centers and Red crescent

Ambulance and Red Crescent Centres			Primary care centres					Public hospitals						Populated area	Emirate or governorate or municipality
Number			Number					Number							
Ambulances	Paramedics	Ambulance centres	Female nurses	Male nurses	Female doctors	Male doctors	Centres	Female nurses	Male nurses	Female doctors	Male doctors	Beds	Hospitals		
0	0	0	1	2	0	1	1	0	0	0	0	0	0	Alfiraeyuh	Al Fura'
0	0	0	4	3	0	2	1	0	0	0	0	0	0	Al Mashean	Al Mash'en
0	0	0	1	1	0	1	1	0	0	0	0	0	0	Fiduh Almusalah	Faydat Al Mosallah
0	0	0	2	4	1	2	1	0	0	0	0	0	0	Shaqsan	Shaqsan
0	0	0	2	2	1	0	1	0	0	0	0	0	0	Alsaalimih	Al Hufayr
2	12	1	3	6	1	3	1	0	0	0	0	0	0	Aleatif	Al Attif
0	0	0	3	6	1	4	1	0	0	0	0	0	0	Kilakh	Wadi Kelakh
2	12	1	11	1	3	3	1	303	43	57	144	150	1	Alqunafdjuh	Al Qunfudhah
2	12	1	23	1	4	7	3	152	29	26	63	100	1	Alqawz	Al Quz
0	0	0	3	1	1	1	1	0	0	0	0	0	0	Aljurad	Al Quz
0	0	0	4	1	1	2	1	0	0	0	0	0	0	Eanikr	Al Quz
0	0	0	8	2	1	3	1	0	0	0	0	0	0	Alsafuh	Holi
0	0	0	8	2	1	2	1	0	0	0	0	0	0	Alshaeb	Holi
0	0	0	4	1	1	2	1	0	0	0	0	0	0	Kiad	Holi
0	0	0	7	3	1	3	1	0	0	0	0	0	0	Alfariq	Holi
2	11	1	28	14	8	15	2	69	22	13	27	50	1	Almuzaylaf	Almuzaylif
0	0	0	1	1	0	1	1	0	0	0	0	0	0	Alqarn (Ybs)	Almuzaylif
0	0	0	2	1	1	1	1	0	0	0	0	0	0	Sabianaan	Almuzaylif
0	0	0	4	0	1	2	1	0	0	0	0	0	0	Sabit Aljarah	Sabt Aljarah

Health services at the populated area level

Public hospitals, Primary care centers, Ambulance centers and Red crescent

Ambulance and Red Crescent Centres			Primary care centres					Public hospitals						Populated area	Emirate or governorate or municipality
Number			Number					Number							
Ambulances	Paramedics	Ambulance centres	Female nurses	Male nurses	Female doctors	Male doctors	Centres	Female nurses	Male nurses	Female doctors	Male doctors	Beds	Hospitals		
0	0	0	2	1	1	3	1	0	0	0	0	0	0	Thulatha' Alkharm	Thultha Al Khurma
0	0	0	4	3	0	2	1	0	0	0	0	0	0	Almasilim	Douqa
0	0	0	2	3	0	2	1	0	0	0	0	0	0	Dawquh Al'Uwlaa	Douqa
0	0	0	4	2	1	2	1	0	0	0	0	0	0	Makhshush	Kenana
0	0	0	9	1	3	3	1	0	0	0	0	0	0	Ahd Banaa Zayd	Uhd bani Zeid
0	0	0	2	1	1	1	1	0	0	0	0	0	0	Khamis Harb	Khamis Harb
0	0	0	3	1	1	1	1	0	0	0	0	0	0	Alraayim	Al Raym
2	12	1	4	1	2	3	1	90	18	16	31	50	1	Alliyth	Al Lith
0	0	0	2	1	2	2	1	0	0	0	0	0	0	Almarzuz	Ghamiqa
0	0	0	2	0	0	1	1	0	0	0	0	0	0	Mustanqae	Ghamiqa
2	10	1	1	1	2	3	1	0	0	0	0	0	0	Sahuh	Al Shawaq
0	0	0	3	1	1	2	1	0	0	0	0	0	0	Alwasqah	Al Shawaq
2	10	1	3	0	1	2	1	0	0	0	0	0	0	Yulamlim	Yalalmlam
0	0	0	3	0	1	1	1	0	0	0	0	0	0	Alghaluh	Majma' At-Turuq
0	0	0	2	3	1	2	1	0	0	0	0	0	0	Alsaediuh	Al Sa'dya
0	0	0	2	2	1	3	1	0	0	0	0	0	0	Tafil	Al Sa'dya
0	0	0	5	1	1	3	2	0	0	0	0	0	0	Banaa Yazid Market	Bani Yazid
0	0	0	3	0	1	1	1	0	0	0	0	0	0	Jadham	Jazm
2	4	1	2	1	1	1	1	0	0	0	0	0	0	Almiqat	Saya

Health services at the populated area level

Public hospitals, Primary care centers, Ambulance centers and Red crescent

Ambulance and Red Crescent Centres			Primary care centres					Public hospitals						Populated area	Emirate or governorate or municipality
Number			Number					Number							
Ambulances	Paramedics	Ambulance centres	Female nurses	Male nurses	Female doctors	Male doctors	Centres	Female nurses	Male nurses	Female doctors	Male doctors	Beds	Hospitals		
0	0	0	2	0	0	1	1	0	0	0	0	0	0	Silaq	Selaq
2	11	1	23	5	9	9	3	119	40	24	47	120	1	Rabigh	Rabigh
2	10	1	0	0	0	0	0	0	0	0	0	0	0	Aljahfuh	Rabigh
0	0	0	0	10	2	3	1	0	0	0	0	0	0	Albiar	Hajr
0	0	0	1	5	1	1	1	0	0	0	0	0	0	Almarakhuh (Aluzan)	Hajr
2	10	1	3	3	2	3	1	0	0	0	0	0	0	Mustawrah	Mastoura
0	0	0	1	2	2	3	1	0	0	0	0	0	0	Alnuwaybae	Nuweibaa
0	0	0	2	2	1	1	1	0	0	0	0	0	0	Saebur Alsufuran	Al Qadeimah
0	0	0	0	0	0	0	1	0	0	0	0	0	0	Mina' Alqadimih	Al Qadeimah
0	0	0	3	1	2	3	1	0	0	0	0	0	0	Klih	Al Qadeimah
0	0	0	3	1	2	3	1	0	0	0	0	0	0	Altandibihuh	Al Aboua'
0	0	0	2	3	1	2	1	0	0	0	0	0	0	Mughinih	Moghayniya
2	10	1	7	11	8	6	1	0	0	0	0	0	0	Aljumum	Al Jumum
0	0	0	21	23	4	5	1	0	0	0	0	0	0	Abwsheib	Al Jumum
0	0	0	3	4	2	2	1	0	0	0	0	0	0	Alhamimuh	Al Jumum
0	0	0	4	3	2	2	1	0	0	0	0	0	0	'Abi Euruh	Al Jumum
2	11	1	5	10	6	3	1	0	0	0	0	0	0	Easfan	Assfan
0	0	0	3	6	2	1	1	0	0	0	0	0	0	Alshaamiyh	Assfan
0	0	0	5	4	2	4	1	0	0	0	0	0	0	Mudarikuh	Modreka

Health services at the populated area level

Public hospitals, Primary care centers, Ambulance centers and Red crescent

Ambulance and Red Crescent Centres			Primary care centres					Public hospitals						Populated area	Emirate or governorate or municipality
Number			Number					Number							
Ambulances	Paramedics	Ambulance centres	Female nurses	Male nurses	Female doctors	Male doctors	Centres	Female nurses	Male nurses	Female doctors	Male doctors	Beds	Hospitals		
0	0	0	1	6	1	2	1	0	0	0	0	0	0	Samad Bdira	Hada Ash Sham
0	0	0	1	2	1	2	1	0	0	0	0	0	0	Almujamaeuh	Rohat
0	0	0	1	2	0	1	1	0	0	0	0	0	0	Alfawaruh (Bni	Bani Masoud
0	0	0	4	4	2	2	1	0	0	0	0	0	0	Eayan Shams	Ein Shams
0	0	0	2	5	1	2	1	0	0	0	0	0	0	Alrayan	Al Ryan
0	0	0	2	1	0	1	1	0	0	0	0	0	0	Alqafif	Al Qufayf
0	0	0	9	5	1	7	1	53	22	17	40	65	1	Khalis	Khulays
0	0	0	2	2	1	2	1	0	0	0	0	0	0	Altaeah	Khulays
0	0	0	3	3	2	1	1	0	0	0	0	0	0	Ghuran	Khulays
0	0	0	5	1	1	2	1	0	0	0	0	0	0	Alzibiyat Waljameuh	Dhubaya-Jumah
2	13	1	0	1	0	1	1	0	0	0	0	0	0	Albarikuh	Wadi Qadid
0	0	0	3	2	1	2	1	0	0	0	0	0	0	Umm Aljiram	Umm Al Jorm
0	0	0	3	3	1	1	1	0	0	0	0	0	0	Alshaebuh	Al Khouar
0	0	0	4	2	1	4	1	0	0	0	0	0	0	Alsamad	Barazha
2	12	1	1	1	0	1	1	0	0	0	0	0	0	Alsalim	Setarah
2	12	1	6	0	2	4	1	20	5	9	24	50	1	Alkamil	Al Kamil
0	0	0	2	0	1	0	1	0	0	0	0	0	0	Alqarya (Adeem)	Al Kamil
0	0	0	2	0	1	0	1	0	0	0	0	0	0	Ad-Duwarah wa Al Jaw	Al Kamil
0	0	0	2	0	0	1	1	0	0	0	0	0	0	Gharef At-Tarajemah	Al Ghoreif

Health services at the populated area level

Public hospitals, Primary care centers, Ambulance centers and Red crescent

Ambulance and Red Crescent Centres			Primary care centres					Public hospitals						Populated area	Emirate or governorate or municipality
Number			Number					Number							
Ambulances	Paramedics	Ambulance centres	Female nurses	Male nurses	Female doctors	Male doctors	Centres	Female nurses	Male nurses	Female doctors	Male doctors	Beds	Hospitals		
0	0	0	0	0	3	1	1	0	0	0	0	0	0	Al Mudhah (Al	Al Ghoreif
0	0	0	2	0	0	1	1	0	0	0	0	0	0	Al Uqlah	Al Ghoreif
0	0	0	2	2	1	1	1	0	0	0	0	0	0	Ash-Sharaa (Hurah	Al-Harah
0	0	0	2	1	0	2	1	0	0	0	0	0	0	Al Qaar Al Aala	Al Qour
0	0	0	2	0	0	1	1	0	0	0	0	0	0	Al Ayba Al Wusta	Al Qour
0	0	0	2	0	0	1	1	0	0	0	0	0	0	Ad-Duhalah	Al Hano
2	11	1	11	2	4	5	3	30	5	6	29	50	1	Al-Khurma	Al Khurmah
0	0	0	2	0	0	1	1	0	0	0	0	0	0	Al Hujaif Ash-Shamali	Abu Marwa
0	0	0	2	0	0	1	1	0	0	0	0	0	0	Zarqan (Kutayfan)	Abu Marwa
0	0	0	4	0	0	4	1	0	0	0	0	0	0	Al Ghoreif	Al Ghoreif
3	13	1	10	2	3	5	2	44	10	8	29	50	1	Ranyah	Ranyah
0	0	0	1	0	1	1	1	0	0	0	0	0	0	Ad-Dar Al Bayda'a	Ranyah
0	0	0	2	0	0	2	1	0	0	0	0	0	0	Al Uwaila	Al Uwaila
0	0	0	4	0	1	2	1	0	0	0	0	0	0	Al Amlah	Al Almah
0	0	0	2	0	0	1	1	0	0	0	0	0	0	Al-Ghafa	Al-Ghafa
0	0	0	6	0	0	4	2	0	0	0	0	0	0	Al Mekhdar	Al Uferiah
3	10	1	5	4	4	3	1	30	2	4	29	50	1	Turayah	Turubah
0	0	0	1	1	0	1	1	0	0	0	0	0	0	As-Sardi	Turubah
0	0	0	2	0	0	2	1	0	0	0	0	0	0	Al Hashraj	Al Hashraj

Health services at the populated area level

Public hospitals, Primary care centers, Ambulance centers and Red crescent

Ambulance and Red Crescent Centres			Primary care centres					Public hospitals						Populated area	Emirate or governorate or municipality	
Number			Number					Number								
Ambulances	Paramedics	Ambulance centres	Female nurses	Male nurses	Female doctors	Male doctors	Centres	Female nurses	Male nurses	Female doctors	Male doctors	Beds	Hospitals			
0	0	0	2	0	1	2	1	0	0	0	0	0	0	0	Sha'r	Sha'r
0	0	0	1	1	1	1	1	0	0	0	0	0	0	0	Alerqain	Alerqain
0	0	0	2	1	0	1	1	0	0	0	0	0	0	0	Al-Alba	Al-Alba
0	0	0	2	0	0	1	1	0	0	0	0	0	0	0	Al Khalidyyah	Al Khalidyyah
0	0	0	2	0	1	2	1	0	0	0	0	0	0	0	Al Elawa	Al-Elwa
1	12	1	15	10	8	12	3	60	60	13	27	150	1	Bahra	Bahrah	
2	10	1	5	2	3	3	1	0	0	0	0	0	0	0	Al Khadraa	Ash Shuaybah
0	0	0	5	6	1	3	1	0	0	0	0	0	0	0	Umm Ar-Rakah	Umm Ar Rakah
3	10	1	7	4	2	6	1	719	89	66	171	100	2	Al Muwayh	Al Muwayh	
2	10	1	4	3	0	2	1	13	10	6	24	50	1	Dholm	Dholm	
2	11	1	3	2	2	3	1	0	0	0	0	0	0	0	Radwan	Radwan
0	0	0	0	4	1	2	1	0	0	0	0	0	0	0	Hafr Kashab	Al Hufr
0	0	0	2	5	0	1	1	0	0	0	0	0	0	0	Shaneef headquarters	Al Hufr
0	0	0	2	3	0	1	1	0	0	0	0	0	0	0	Maran	Maran
0	0	0	2	2	0	1	1	0	0	0	0	0	0	0	Al Ola (Al Badryah)	Al Bahra
0	0	0	1	2	0	1	1	0	0	0	0	0	0	0	Al Rofaya'	Al Rofaya'
0	0	0	2	5	1	1	1	27	13	2	4	50	1	Umm Al Doum	Umm Al Doum	
0	0	0	0	1	0	1	1	0	0	0	0	0	0	0	Ar-Raknah	Ar Rakna
0	0	0	1	0	0	1	1	0	0	0	0	0	0	0	Al Nassaeyf	Al Nassaeyf

Health services at the populated area level

Public hospitals, Primary care centers, Ambulance centers and Red crescent

Ambulance and Red Crescent Centres			Primary care centres					Public hospitals						Populated area	Emirate or governorate or municipality
Number			Number					Number							
Ambulances	Paramedics	Ambulance centres	Female nurses	Male nurses	Female doctors	Male doctors	Centres	Female nurses	Male nurses	Female doctors	Male doctors	Beds	Hospitals		
2	10	1	3	3	2	4	1	27	11	11	22	50	1	Maysan	Maysan
0	0	0	1	2	0	1	1	0	0	0	0	0	0	Al Murayfaq	Maysan
0	0	0	1	2	0	1	1	0	0	0	0	0	0	As-Sad	Maysan
0	0	0	1	1	0	1	1	0	0	0	0	0	0	Ash-Shabashbah	Maysan
0	0	0	0	1	0	1	1	0	0	0	0	0	0	Al Mohamed (Al	Maysan
0	0	0	1	2	0	2	1	0	0	0	0	0	0	Al Munadeh	Maysan
0	0	0	6	4	2	5	2	30	17	12	20	50	1	As-Sahan	Bani Sa'd
0	0	0	2	1	0	2	1	0	0	0	0	0	0	Ad-Dar Al Hamraa	Bani Sa'd
0	0	0	0	2	0	2	1	0	0	0	0	0	0	Al Awsaa (Ash-	Bani Sa'd
0	0	0	1	1	0	1	1	0	0	0	0	0	0	Ad-Dahaseen wa Al	Bani Sa'd
0	0	0	0	2	2	5	1	0	0	0	0	0	0	As-Sanei	Bani Sa'd
0	0	0	1	3	1	1	1	0	0	0	0	0	0	Al Hodayeb	Bani Sa'd
0	0	0	1	1	0	1	1	0	0	0	0	0	0	Al Uyaynah	Bani Sa'd
0	0	0	1	1	0	1	1	0	0	0	0	0	0	Al Hamaseen	Bani Sa'd
0	0	0	1	1	0	1	1	0	0	0	0	0	0	Ash-Shaaryah	Bani Sa'd
0	0	0	1	2	0	2	1	0	0	0	0	0	0	At-Taflan	Bani Sa'd
0	0	0	5	1	2	3	1	23	10	5	27	50	1	Al Jawman	Alqarei Bani Malik
0	0	0	1	1	0	1	1	0	0	0	0	0	0	Daan	Alqarei Bani Malik
0	0	0	1	1	0	1	1	0	0	0	0	0	0	Auba	Alqarei Bani Malik

Health services at the populated area level

Public hospitals, Primary care centers, Ambulance centers and Red crescent

Ambulance and Red Crescent Centres			Primary care centres					Public hospitals						Populated area	Emirate or governorate or municipality
Number			Number					Number							
Ambulances	Paramedics	Ambulance centres	Female nurses	Male nurses	Female doctors	Male doctors	Centres	Female nurses	Male nurses	Female doctors	Male doctors	Beds	Hospitals		
0	0	0	1	1	0	1	1	0	0	0	0	0	0	Al Bou	Alqarei Bani Malik
0	0	0	1	0	0	1	1	0	0	0	0	0	0	Al Atalah	Alqarei Bani Malik
0	0	0	4	3	1	3	1	0	0	0	0	0	0	Tareuh Thaqif	Thaqif
0	0	0	1	3	0	1	1	0	0	0	0	0	0	Almjardh	Thaqif
0	0	0	1	3	0	1	1	0	0	0	0	0	0	Qaha wa Ash-	Thaqif
0	0	0	1	4	0	1	1	0	0	0	0	0	0	Hedad wa Al Hasabah	Hadad Bani Malik
0	0	0	0	1	0	1	1	0	0	0	0	0	0	Ad-Dushma	Hadad Bani Malik
0	0	0	1	1	0	1	1	0	0	0	0	0	0	Al Ashman	Hadad Bani Malik
0	0	0	0	2	0	1	1	0	0	0	0	0	0	Al Futaymah	Hadad Bani Malik
0	0	0	2	2	0	2	1	0	0	0	0	0	0	Sayyadah	Hadad Bani Malik
0	0	0	2	2	1	2	1	0	0	0	0	0	0	Abu Rakah	Abu Rakah
0	0	0	2	1	1	2	1	0	0	0	0	0	0	Al Sour	Al Sour
0	0	0	5	1	2	3	1	60	22	14	35	50	1	Namerah	Northern Ordyat
0	0	0	1	2	0	1	1	0	0	0	0	0	0	Dar Al Hendi	Northern Ordyat
0	0	0	3	2	1	2	1	0	0	0	0	0	0	Al Fayjah	Northern Ordyat
0	0	0	4	1	1	2	1	0	0	0	0	0	0	Al Moaqas	Northern Ordyat
0	0	0	2	1	1	1	1	0	0	0	0	0	0	Al Huzayfah	Northern Ordyat
0	0	0	4	1	1	3	1	34	6	9	25	50	1	Thareban	Southern Ordyat
0	0	0	2	1	1	2	1	0	0	0	0	0	0	Sabt Shamran	Southern Ordyat

Health services at the populated area level

Public hospitals, Primary care centers, Ambulance centers and Red crescent

Ambulance and Red Crescent Centres			Primary care centres					Public hospitals						Populated area	Emirate or governorate or municipality
Number			Number					Number							
Ambulances	Paramedics	Ambulance centres	Female nurses	Male nurses	Female doctors	Male doctors	Centres	Female nurses	Male nurses	Female doctors	Male doctors	Beds	Hospitals		
2	12	1	0	0	0	0	0	0	0	0	0	0	0	Zahwah Shamran	Southern Ordyat
0	0	0	2	1	0	2	1	0	0	0	0	0	0	Al Musaedah	Southern Ordyat
0	0	0	2	1	0	1	1	0	0	0	0	0	0	Al Madbagh	Southern Ordyat
0	0	0	2	0	0	1	1	0	0	0	0	0	0	Al Hujrah	Southern Ordyat
0	0	0	11	1	5	3	1	0	0	0	0	0	0	Al Khalidyyah	Southern Ordyat
0	0	0	2	1	0	1	1	0	0	0	0	0	0	Al Haresh	Southern Ordyat
0	0	0	2	1	0	1	1	0	0	0	0	0	0	Al Jawf villages	Southern Ordyat
0	0	0	2	2	1	1	1	0	0	0	0	0	0	Thalouth Emarah	Southern Ordyat
2	10	1	4	1	1	0	1	83	12	11	28	50	1	Adham	Adam
0	0	0	1	0	0	1	1	0	0	0	0	0	0	Feraa An-Neamah	Adam
0	0	0	2	0	0	3	1	0	0	0	0	0	0	Qufaylan	Adam
0	0	0	1	0	0	1	1	0	0	0	0	0	0	As-Salayah	Adam
0	0	0	2	0	0	2	1	0	0	0	0	0	0	Feraa bani Afif	Adam
0	0	0	1	0	0	1	1	0	0	0	0	0	0	Kassab	Adam
0	0	0	2	1	0	1	1	0	0	0	0	0	0	Om Hatab	Adam
0	0	0	3	2	1	2	1	0	0	0	0	0	0	Alaeen Market	Alaeen Market
0	0	0	2	0	0	1	1	0	0	0	0	0	0	Dathan	Alaeen Market
0	0	0	2	0	0	1	1	0	0	0	0	0	0	Al Fahwa	Alaeen Market
0	0	0	4	2	1	2	1	0	0	0	0	0	0	Habwa Al Habs	Al Jaizah

Health services at the populated area level

Public hospitals, Primary care centers, Ambulance centers and Red crescent

Ambulance and Red Crescent Centres			Primary care centres					Public hospitals						Populated area	Emirate or governorate or municipality
Number			Number					Number							
Ambulances	Paramedics	Ambulance centres	Female nurses	Male nurses	Female doctors	Male doctors	Centres	Female nurses	Male nurses	Female doctors	Male doctors	Beds	Hospitals		
0	0	0	2	0	0	1	1	0	0	0	0	0	0	Shuab Maraah	Al Jaizah
0	0	0	2	1	0	1	1	0	0	0	0	0	0	Al Mudeer	Al Jaizah
0	0	0	1	0	0	1	1	0	0	0	0	0	0	Al Meshash	Al Jaizah
0	0	0	1	1	0	1	1	0	0	0	0	0	0	Almargaban	Almargaban
0	0	0	1	1	0	1	1	0	0	0	0	0	0	Subh	Almargaban
0	0	0	3	0	1	3	1	0	0	0	0	0	0	As-Saei	Kaqal

The sixteenth services guide 2017_Region Makkah Al Mukarramah

Health services at the populated area level

Private hospitals and clinics and specialized medical centres

Specialized public medical centres								Private clinics					Private hospitals						Populated area	Emirate or governorate or municipality
Number								Number					Number							
Ambulances	Paramedics	Female nurses	Male nurses	Female doctors	Male doctors	Beds	Specialized centre	Female nurses	Male nurses	Female doctors	Male doctors	Clinics	Female nurses	Male nurses	Female doctors	Male doctors	Beds	Hospitals		
0	0	11	13	4	11	0	1	340	42	196	410	68	179	53	73	197	473	7	Makah Al Mukaramuh	Makkah Al Mukarramah
0	0	32	8	41	42	0	2	1761	162	698	1316	252	3560	581	589	1715	3161	33	Jida	Jiddah
0	0	0	0	0	0	0	0	424	28	170	284	72	437	82	75	203	489	4	Alttayif	Al Taif
0	0	0	0	0	0	0	0	15	0	8	19	4	0	0	0	0	0	0	Alhawayuh	Al Taif
0	0	0	0	0	0	0	0	23	8	8	20	6	0	0	0	0	0	0	Alqunafdhu	Al Qunfudhah
0	0	0	0	0	0	0	0	6	0	7	6	3	0	0	0	0	0	0	Alqawz	Al Quz
0	0	0	0	0	0	0	0	9	1	3	7	2	0	0	0	0	0	0	Alsafuh	Holi
0	0	0	0	0	0	0	0	5	2	2	11	3	0	0	0	0	0	0	Almuzaylaf	Almuzaylif
0	0	0	0	0	0	0	0	5	1	2	5	1	0	0	0	0	0	0	Alliyth	Al Lith
0	0	0	0	0	0	0	0	17	7	10	32	4	0	0	0	0	0	0	Rabigh	Rabigh
0	0	0	0	0	0	0	0	5	1	6	12	1	0	0	0	0	0	0	Aljumum	Al Jumum
0	0	0	0	0	0	0	0	3	0	2	7	1	0	0	0	0	0	0	Easfan	Assfan
0	0	0	0	0	0	0	0	10	0	3	7	1	0	0	0	0	0	0	Al-Khurma	Al Khurmah
0	0	0	0	0	0	0	0	2	2	1	4	1	0	0	0	0	0	0	Turayah	Turubah
0	0	0	0	0	0	0	0	6	0	2	1	1	0	0	0	0	0	0	Namerah	Northern Ordyat

The sixteenth services guide 2017_Region Makkah Al Mukarramah

Higher education services at the populated area level

Public and private universities

Private universities branches					Public universities branches					Private universities					Public universities					Populated area	Emirate or governorate or municipality
Number					Number					Number					Number						
Female teaching members	Female students	Male teaching members	Male students	Branches	Female teaching members	Female students	Male teaching members	Male students	Branches	Female teaching members	Female students	Male teaching members	Male students	Universities	Female teaching members	Female students	Male teaching members	Male students	Universities		
0	0	0	0	0	0	0	0	0	0	0	0	0	0	0	1962	43039	2592	35043	1	Makah	Makkah Al
41	2377	47	2598	1	228	1645	138	1868	2	225	5562	225	3906	2	3571	68379	3714	78377	2	Jida	Jiddah
0	0	0	0	0	0	0	0	0	0	0	0	0	0	0	977	30871	1515	24349	1	Alttayif	Al Taif
0	0	0	0	0	155	6276	292	8427	1	0	0	0	0	0	0	0	0	0	0	Alqunafdhu	Al Qunfudhah
0	0	0	0	0	161	3582	144	2211	1	0	0	0	0	0	0	0	0	0	0	Alliyth	Al Lith
0	0	0	0	0	276	9884	370	16113	1	0	0	0	0	0	0	0	0	0	0	Rabigh	Rabigh
0	0	0	0	0	55	1004	138	1606	1	0	0	0	0	0	0	0	0	0	0	Aljumum	Al Jumum
0	0	0	0	0	64	1498	99	1688	1	0	0	0	0	0	0	0	0	0	0	Khalis	Khulays
0	0	0	0	0	47	652	70	570	1	0	0	0	0	0	0	0	0	0	0	Alkamil	Al Kamil
0	0	0	0	0	84	2322	102	1210	1	0	0	0	0	0	0	0	0	0	0	Al-Khurma	Al Khurmah
0	0	0	0	0	38	1261	65	810	1	0	0	0	0	0	0	0	0	0	0	Ranyah	Ranyah
0	0	0	0	0	72	1314	102	1208	1	0	0	0	0	0	0	0	0	0	0	Turayah	Turubah
0	0	0	0	0	13	755	0	0	1	0	0	0	0	0	0	0	0	0	0	Adham	Adam

The sixteenth services guide 2017_Region Makkah Al Mukarramah

Higher education services at the populated area level

public and private higher institutes and colleges

Public higher institutes						Private collages						Public collages						Populated area	Emirate or governorate or municipality
Number						Number						Number							
Female teaching members	Female students	Female institutes	Male teaching members	Male Students	Males institutes	Female teaching members	Female students	Females Collages	Male teaching members	Male Students	Males collages	Female teaching members	Female students	Females Collages	Male teaching members	Male Students	Males collages		
0	0	0	0	0	0	0	0	0	0	0	0	0	0	0	168	3371	1	Makah	Makkah Al
0	0	0	116	447	1	582	9782	11	554	6349	11	85	1169	1	401	7647	2	Jida	Jiddah
0	0	0	0	0	0	0	0	0	0	0	0	47	718	1	204	5482	1	Alttayif	Al Taif
0	0	0	0	0	0	0	0	0	0	0	0	0	0	0	51	1437	1	Alqunafdjuh	Al Qunfudhah

The sixteenth services guide 2017_Region Makkah Al Mukarramah

Public services at the populated area level

Number of Agricultural, Social, Administrative and Public Services and Banking Finance 1-2

Administrative services																								Populated area	Emirate or governorate or municipality		
Security control	Security point	Health affairs	Industrial fund	Real-estate fund	Social development fund	Labour office branch	Water branch	Financial branch	Transport branch	Females education office	Males education office	Females Education administration	Males education administration	Office of municipal services	Municipality centre	Secretariat of municipality	Pensions	Social Insurance	Awqaf (mortmain)	Center of promotion of virtue	Civil affairs	Passport department	Traffic centers			Police station	Police centre
0	0	1	0	1	0	7	1	1	1	5	5	1	1	0	0	1	1	1	1	20	2	3	2	0	11	Makah Almukaramuh	Makkah Al
0	0	0	0	0	0	0	0	0	0	0	0	0	0	0	0	0	0	0	0	0	0	0	0	0	0	Nabatuh	Makkah Al
0	0	0	0	0	0	0	0	0	0	0	0	0	0	0	0	0	0	0	0	0	0	0	0	0	0	Alhawiuh Alkubraa	Makkah Al
0	0	0	0	0	0	0	0	0	0	0	0	0	0	0	0	0	0	0	0	0	0	0	0	0	0	Alhirman (Alwadi	Makkah Al
0	0	0	0	0	0	0	0	0	0	0	0	0	0	0	0	0	0	0	0	0	0	0	0	0	0	Almuhamadayh	Makkah Al
0	0	0	0	0	0	0	0	0	0	0	0	0	0	0	0	0	0	0	0	0	0	0	0	0	0	Malkan	Makkah Al
0	0	0	0	0	0	0	0	0	0	0	0	0	0	0	0	0	0	0	0	0	0	0	0	0	0	Alrahjanih	Makkah Al
0	0	0	0	0	0	0	0	0	0	0	0	0	0	0	0	0	0	0	0	0	0	0	0	0	0	Alsirf	Makkah Al
0	0	0	0	0	0	0	0	0	0	0	0	0	0	0	0	0	0	0	0	0	0	0	0	0	0	Hamimah	Makkah Al
0	0	0	0	0	0	0	0	0	0	0	0	0	0	0	0	0	0	0	0	0	0	0	0	0	0	Quraa Wadi Aslae	Makkah Al
0	0	0	0	0	0	0	0	0	0	0	0	0	0	0	0	0	0	0	0	0	0	0	0	0	0	Umm Habitar	Makkah Al
0	0	0	0	0	0	0	0	0	0	0	0	0	0	0	0	0	0	0	0	0	0	0	0	0	0	Darea'	Makkah Al
0	0	0	0	0	0	0	0	0	0	0	0	0	0	0	0	0	0	0	0	0	0	0	0	0	0	Earear Waradah	Makkah Al
0	0	0	0	0	0	0	0	0	0	0	0	0	0	0	0	0	0	0	0	0	0	0	0	0	0	Daha (Erier)	Makkah Al
0	0	0	0	0	0	0	0	0	0	0	0	0	0	0	0	0	0	0	0	0	0	0	0	0	0	Khashae Aljawabirih	Makkah Al
0	0	0	0	0	0	0	0	0	0	0	0	0	0	0	0	0	0	0	0	0	0	0	0	0	0	Earidah	Makkah Al
0	0	0	0	0	0	0	0	0	0	0	0	0	0	0	0	0	0	0	0	0	0	0	0	0	0	Kabdah	Makkah Al
0	0	0	0	0	0	0	0	0	0	0	0	0	0	0	0	0	0	0	0	0	0	0	0	0	0	Umm Hadid	Makkah Al

The sixteenth services guide 2017_Region Makkah Al Mukarramah

Public services at the populated area level

Number of Agricultural, Social, Administrative and Public Services and Banking Finance 1-2

Administrative services																								Populated area	Emirate or governorate or municipality			
Security control	Security point	Health affairs	Industrial fund	Real-estate fund	Social development fund	Labour office branch	Water branch	Financial branch	Transport branch	Females education office	Males education office	Females Education administration	Males education administration	Office of municipal services	Municipality centre	Secretariat of municipality	Pensions	Social Insurance	Awqaf (mortmain)	Center of promotion of virtue	Civil affairs	Passport department	Traffic centers			Police station	Police centre	
0	0	0	0	0	0	0	0	0	0	0	0	0	0	0	0	0	0	0	0	0	0	0	0	0	0	0	Al Ealayh	Makkah Al
0	0	0	0	0	0	0	0	0	0	0	0	0	0	0	0	0	0	0	0	0	0	0	0	0	0	0	Hajilah Walhamimih	Makkah Al
0	0	0	0	0	0	0	0	0	0	0	0	0	0	0	0	0	0	0	0	0	0	0	0	0	0	0	Alshiqu	Makkah Al
0	0	0	0	0	0	0	0	0	0	0	0	0	0	0	0	0	0	0	0	0	0	0	0	0	0	0	Shaeb Sar	Makkah Al
0	0	0	0	0	0	0	0	0	0	0	0	0	0	0	0	0	0	0	0	0	0	0	0	0	0	0	Daleah	Makkah Al
0	0	0	0	0	0	0	0	0	0	0	0	0	0	0	0	0	0	0	0	0	0	0	0	0	0	0	Alkalibuh	Makkah Al
0	0	0	0	0	0	0	0	0	0	0	0	0	0	0	0	0	0	0	0	0	0	0	0	0	0	0	Aleilwin	Makkah Al
0	0	0	0	0	0	0	0	0	0	0	0	0	0	0	0	0	0	0	0	0	0	0	0	0	0	0	Yaeruj Bilad Alhasasinih	Makkah Al
0	0	0	0	0	0	0	0	0	0	0	0	0	0	0	0	0	0	0	0	0	0	0	0	0	0	0	Abwahjaruh	Makkah Al
0	0	0	0	0	0	0	0	0	0	0	0	0	0	0	0	0	0	0	0	0	0	0	0	0	0	0	Al Hasan	Makkah Al
0	0	0	0	0	0	0	0	0	0	0	0	0	0	0	0	0	0	0	0	0	0	0	0	0	0	0	Aljalajiluh	Makkah Al
0	0	0	0	0	0	0	0	0	0	0	0	0	0	0	0	0	0	0	0	0	0	0	0	0	0	0	Albatnuh	Makkah Al
0	0	0	0	0	0	0	0	0	0	0	0	0	0	0	0	0	0	0	0	0	0	0	0	0	0	0	Allasifuh	Makkah Al
0	0	0	0	0	0	0	0	0	0	0	0	0	0	0	0	0	0	0	0	0	0	0	0	0	0	0	Shidad and Alramal	Makkah Al
0	0	0	0	0	0	0	0	0	0	0	0	0	0	0	0	0	0	0	0	0	0	0	0	0	0	0	Qarn Naeman	Makkah Al
0	0	0	0	0	0	0	0	0	0	0	0	0	0	0	0	0	0	0	0	0	0	0	0	0	0	0	Almajarish	Makkah Al
0	0	0	0	0	0	0	0	0	0	0	0	0	0	0	0	0	0	0	0	0	0	0	0	0	0	0	Raye Wasiq Wafaqasat	Makkah Al
0	0	0	0	0	0	0	0	0	0	0	0	0	0	0	0	0	0	0	0	0	0	0	0	0	0	0	Birm	Makkah Al

The sixteenth services guide 2017_Region Makkah Al Mukarramah

Public services at the populated area level

Number of Agricultural, Social, Administrative and Public Services and Banking Finance 1-2

Administrative services																								Populated area	Emirate or governorate or municipality		
Security control	Security point	Health affairs	Industrial fund	Real-estate fund	Social development fund	Labour office branch	Water branch	Financial branch	Transport branch	Females education office	Males education office	Females Education administration	Males education administration	Office of municipal services	Municipality centre	Secretariat of municipality	Pensions	Social Insurance	Awqaf (mortmain)	Center of promotion of virtue	Civil affairs	Passport department	Traffic centers			Police station	Police centre
0	0	0	0	0	0	0	0	0	0	0	0	0	0	0	0	0	0	0	0	0	0	0	0	0	0	Alnaqruh	Makkah Al
0	0	0	0	0	0	0	0	0	0	0	0	0	0	0	0	0	0	0	0	0	0	0	0	0	0	Alqayn	Makkah Al
0	0	0	0	0	0	0	0	0	0	0	0	0	0	0	0	0	0	0	0	0	0	0	0	0	0	Alkhiam	Makkah Al
0	0	0	0	0	0	0	0	0	0	0	0	0	0	0	0	0	0	0	0	0	0	0	0	0	0	Alsamar	Makkah Al
0	0	0	0	0	0	0	0	0	0	0	0	0	0	0	0	0	0	0	0	0	0	0	0	0	0	Alshaebuh	Makkah Al
0	0	0	0	0	0	0	0	0	0	0	0	0	0	0	0	0	0	0	0	0	0	0	0	0	0	Eabid Alqarshi	Makkah Al
0	0	0	0	0	0	0	0	0	0	0	0	0	0	0	0	0	0	0	0	0	0	0	0	0	0	Aljilaliu	Makkah Al
0	0	0	0	0	0	0	0	0	0	0	0	0	0	0	0	0	0	0	0	0	0	0	0	0	0	Sayf	Makkah Al
0	0	0	0	0	0	0	0	0	0	0	0	0	0	0	0	0	0	0	0	0	0	0	0	0	0	Alghuban	Makkah Al
0	0	0	0	0	0	0	0	0	0	0	0	0	0	0	0	0	0	0	0	0	0	0	0	0	0	Aleamiruh	Makkah Al
0	0	0	0	0	0	0	0	0	0	0	0	0	0	0	0	0	0	0	0	0	0	0	0	0	0	Almizr	Makkah Al
0	0	0	0	0	0	0	0	0	0	0	0	0	0	0	0	0	0	0	0	0	0	0	0	0	0	Almuharraq	Makkah Al
0	0	0	0	0	0	0	0	0	0	0	0	0	0	0	0	0	0	0	0	0	0	0	0	0	0	Alnaafieih	Makkah Al
0	0	0	0	0	0	0	0	0	0	0	0	0	0	0	0	0	0	0	0	0	0	0	0	0	0	Alrashidia	Makkah Al
0	0	0	0	0	0	0	0	0	0	0	0	0	0	0	0	0	0	0	0	0	0	0	0	0	0	Hayi Alriyad	Makkah Al
0	0	0	0	0	0	0	0	0	0	0	0	0	0	0	0	0	0	0	0	0	0	0	0	0	0	Eumq	Makkah Al
0	0	0	0	0	0	0	0	0	0	0	0	0	0	0	0	0	0	0	0	0	0	0	0	0	0	Bayir Bin Ladin	Makkah Al
0	0	0	0	0	0	0	0	0	0	0	0	0	0	0	0	0	0	0	0	0	0	0	0	0	0	Bayir Bin Ladina Alfalah	Makkah Al

The sixteenth services guide 2017_Region Makkah Al Mukarramah

Public services at the populated area level

Number of Agricultural, Social, Administrative and Public Services and Banking Finance 1-2

Administrative services																								Populated area	Emirate or governorate or municipality		
Security control	Security point	Health affairs	Industrial fund	Real-estate fund	Social development fund	Labour office branch	Water branch	Financial branch	Transport branch	Females education office	Males education office	Females Education administration	Males education administration	Office of municipal services	Municipality centre	Secretariat of municipality	Pensions	Social Insurance	Awqaf (mortmain)	Center of promotion of virtue	Civil affairs	Passport department	Traffic centers			Police station	Police centre
0	0	0	0	0	0	0	0	0	0	0	0	0	0	0	0	0	0	0	0	0	0	0	0	0	0	Aldarihiuh	Makkah Al
0	0	0	0	0	0	0	0	0	0	0	0	0	0	0	0	0	0	0	0	0	0	0	0	0	0	Alhamiduh (Wadi	Makkah Al
0	0	0	0	0	0	0	0	0	0	0	0	0	0	0	0	0	0	0	0	0	0	0	0	0	0	Nabatuh	Al Madeeq
0	0	0	0	0	0	0	0	0	0	0	0	0	0	0	0	0	0	0	0	0	0	0	0	0	0	Alhusan	Al Madeeq
0	0	0	0	0	0	0	0	0	0	0	0	0	0	0	0	0	0	0	0	0	0	0	0	0	0	Dhawaa Hizae	Al Madeeq
0	0	0	0	0	0	0	0	0	0	0	0	0	0	0	0	0	0	0	0	0	0	0	0	0	0	Aldhanabuh	Al Madeeq
0	0	0	0	0	0	0	0	0	0	0	0	0	0	0	0	0	0	0	0	0	0	0	0	0	0	Alhuzm	Al Madeeq
0	0	0	0	0	0	0	0	0	0	0	0	0	0	0	0	0	0	0	0	0	0	0	0	0	0	Alshaebuh	Al Madeeq
0	0	0	0	0	0	0	0	0	0	0	0	0	0	0	0	0	0	0	0	0	0	0	0	0	0	Allawihuh Walmakhaduh	Al Madeeq
0	0	0	0	0	0	0	0	0	0	0	0	0	0	0	0	0	0	0	0	0	0	0	0	0	0	Dhawaa Mahna	Al Madeeq
0	0	0	0	0	0	0	0	0	0	0	0	0	0	0	0	0	0	0	0	0	0	0	0	0	0	Dhuana Eabdalkarim	Al Madeeq
0	0	0	0	0	0	0	0	0	0	0	0	0	0	0	0	0	0	0	0	0	0	0	0	0	0	Alqawasim Wayashmal	Al Madeeq
0	0	0	0	0	0	0	0	0	0	0	0	0	0	0	0	0	0	0	0	0	0	0	0	0	0	Dhawaa Baz	Al Madeeq
0	0	0	0	0	0	0	0	0	0	0	0	0	0	0	0	0	0	0	0	0	0	0	0	0	0	Alghabib	Al Madeeq
0	0	0	0	0	0	0	0	0	0	0	0	0	0	0	0	0	0	0	0	0	0	0	0	0	0	Dhuua Mahaya	Al Madeeq
0	0	0	0	0	0	0	0	0	0	0	0	0	0	0	0	0	0	0	0	0	0	0	0	0	0	Hijr	Al Madeeq
0	0	0	0	0	0	0	0	0	0	0	0	0	0	0	0	0	0	0	0	0	0	0	0	0	0	Eayan Almudiq	Al Madeeq
0	0	0	0	0	0	0	0	0	0	0	0	0	0	0	0	0	0	0	0	0	0	0	0	0	0	Alqitar	Al Madeeq

The sixteenth services guide 2017_Region Makkah Al Mukarramah

Public services at the populated area level

Number of Agricultural, Social, Administrative and Public Services and Banking Finance 1-2

Administrative services																								Populated area	Emirate or governorate or municipality		
Security control	Security point	Health affairs	Industrial fund	Real-estate fund	Social development fund	Labour office branch	Water branch	Financial branch	Transport branch	Females education office	Males education office	Females Education administration	Males education administration	Office of municipal services	Municipality centre	Secretariat of municipality	Pensions	Social Insurance	Awqaf (mortmain)	Center of promotion of virtue	Civil affairs	Passport department	Traffic centers			Police station	Police centre
0	0	0	0	0	0	0	0	0	0	0	0	0	0	0	0	0	0	0	0	0	0	0	0	0	0	Alshaqir	Al Madeeq
0	0	0	0	0	0	0	0	0	0	0	0	0	0	0	0	0	0	0	0	0	0	0	0	0	0	Farm of Alajeal	Al Madeeq
0	0	0	0	0	0	0	0	0	0	0	0	0	0	0	0	0	0	0	0	0	0	0	0	0	0	Al'Aysar (Nzilat	Al Madeeq
0	0	0	0	0	0	0	0	0	0	0	0	0	0	0	0	0	0	0	0	0	0	0	0	0	0	Samar (Alkhlyfa')	Al Madeeq
0	0	0	0	0	0	0	0	0	0	0	0	0	0	0	0	0	0	0	0	0	0	0	0	0	0	Alwasieuh	Al Madeeq
0	0	0	0	0	0	0	0	0	0	0	0	0	0	0	0	0	0	0	0	0	0	0	0	0	0	Bidalih Alsharaqih	Al Madeeq
0	0	0	0	0	0	0	0	0	0	0	0	0	0	0	0	0	0	0	0	0	0	0	0	0	0	Eayan Aljadiduh	Al Madeeq
0	0	0	0	0	0	0	0	0	0	0	0	0	0	0	0	0	0	0	0	0	0	0	0	0	0	Alziymuh	Al Zemmah
0	0	0	0	0	0	0	0	0	0	0	0	0	0	0	0	0	0	0	0	0	0	0	0	0	0	Alratajuh	Al Zemmah
0	0	0	0	0	0	0	0	0	0	0	0	0	0	0	0	0	0	0	0	0	0	0	0	0	0	Alkharaj	Al Zemmah
0	0	0	0	0	0	0	0	0	0	0	0	0	0	0	0	0	0	0	0	0	0	0	0	0	0	Farm of Wa'Adaa Jidean	Al Zemmah
0	0	0	0	0	0	0	0	0	0	0	0	0	0	0	0	0	0	0	0	0	0	0	0	0	0	Farm of Alhumiya	Al Zemmah
0	0	0	0	0	0	0	0	0	0	0	0	0	0	0	0	0	0	0	0	0	0	0	0	0	0	Alshuqara'	Al Zemmah
0	0	0	0	0	0	0	0	0	0	0	0	0	0	0	0	0	0	0	0	0	0	0	0	0	0	Qabil Eayfan	Al Zemmah
0	0	0	0	0	0	0	0	0	0	0	0	0	0	0	0	0	0	0	0	0	0	0	0	0	0	Alshaeb Al'Ahmar	Al Zemmah
0	0	0	0	0	0	0	0	0	0	0	0	0	0	0	0	0	0	0	0	0	0	0	0	0	0	Almurakh (1-2-3)	Al Zemmah
0	0	0	0	0	0	0	0	0	0	0	0	0	0	0	0	0	0	0	0	0	0	0	0	0	0	Alkufuw	Al Zemmah
0	0	0	0	0	0	0	0	0	0	0	0	0	0	0	0	0	0	0	0	0	0	0	0	0	0	Eshr	Al Zemmah

The sixteenth services guide 2017_Region Makkah Al Mukarramah

Public services at the populated area level

Number of Agricultural, Social, Administrative and Public Services and Banking Finance 1-2

Administrative services																								Populated area	Emirate or governorate or municipality			
Security control	Security point	Health affairs	Industrial fund	Real-estate fund	Social development fund	Labour office branch	Water branch	Financial branch	Transport branch	Females education office	Males education office	Females Education administration	Males education administration	Office of municipal services	Municipality centre	Secretariat of municipality	Pensions	Social Insurance	Awqaf (mortmain)	Center of promotion of virtue	Civil affairs	Passport department	Traffic centers			Police station	Police centre	
0	0	0	0	0	0	0	0	0	0	0	0	0	0	0	0	0	0	0	0	0	0	0	0	0	0	Hilal	Al Zemmah	
0	0	0	0	0	0	0	0	0	0	0	0	0	0	0	0	0	0	0	0	0	0	0	0	0	0	0	Quradad	Al Zemmah
0	0	0	0	0	0	0	0	0	0	0	0	0	0	0	0	0	0	0	0	0	0	0	0	0	0	0	Eaql	Al Zemmah
0	0	0	0	0	0	0	0	0	0	0	0	0	0	0	0	0	0	0	0	0	0	0	0	0	0	0	Turuq Alearid (Whabyl)	Al Zemmah
0	0	0	0	0	0	0	0	0	0	0	0	0	0	0	0	0	0	0	0	0	0	0	0	0	0	0	Salah Watashmal	Al Zemmah
0	0	0	0	0	0	0	0	0	0	0	0	0	0	0	0	0	0	0	0	0	0	0	0	0	0	0	Dabae	Al Zemmah
0	0	0	0	0	0	0	0	0	0	0	0	0	0	0	0	0	0	0	0	0	0	0	0	0	0	0	Almahatuh	Al Zemmah
0	0	0	0	0	0	0	0	0	0	0	0	0	0	0	0	0	0	0	0	0	0	0	0	0	0	0	Alamyh Alsadr	Al Zemmah
0	0	0	0	0	0	0	0	0	0	0	0	0	0	0	0	0	0	0	0	0	0	0	0	0	0	0	Alhafayil	Al Zemmah
0	0	0	0	0	0	0	0	0	0	0	0	0	0	0	0	0	0	0	0	0	0	0	0	0	0	0	Raqih	Al Matarefa
0	0	0	0	0	0	0	0	0	0	0	0	0	0	0	0	0	0	0	0	0	0	0	0	0	0	0	Birr Albathuh (Aljumuh)	Al Matarefa
0	0	0	0	0	0	0	0	0	0	0	0	0	0	0	0	0	0	0	0	0	0	0	0	0	0	0	Farm of Walyaj Dire	Al Matarefa
0	0	0	0	0	0	0	0	0	0	0	0	0	0	0	0	0	0	0	0	0	0	0	0	0	0	0	Wathal	Al Matarefa
0	0	0	0	0	0	0	0	0	0	0	0	0	0	0	0	0	0	0	0	0	0	0	0	0	0	0	Talihuh and Alhunih	Al Matarefa
0	0	0	0	0	0	0	0	0	0	0	0	0	0	0	0	0	0	0	0	0	0	0	0	0	0	0	Baeayis Waljara'	Al Matarefa
0	0	0	0	0	0	0	0	0	0	0	0	0	0	0	0	0	0	0	0	0	0	0	0	0	0	0	Ealia	Al Matarefa
0	0	0	0	0	0	0	0	0	0	0	0	0	0	0	0	0	0	0	0	0	0	0	0	0	0	0	Kharim	Al Matarefa
0	0	0	0	0	0	0	0	0	0	0	0	0	0	0	0	0	0	0	0	0	0	0	0	0	0	0	Makah Alraquh	Al Matarefa

The sixteenth services guide 2017_Region Makkah Al Mukarramah

Public services at the populated area level

Number of Agricultural, Social, Administrative and Public Services and Banking Finance 1-2

Administrative services																								Populated area	Emirate or governorate or municipality		
Security control	Security point	Health affairs	Industrial fund	Real-estate fund	Social development fund	Labour office branch	Water branch	Financial branch	Transport branch	Females education office	Males education office	Females Education administration	Males education administration	Office of municipal services	Municipality centre	Secretariat of municipality	Pensions	Social Insurance	Awqaf (mortmain)	Center of promotion of virtue	Civil affairs	Passport department	Traffic centers			Police station	Police centre
0	0	0	0	0	0	0	0	0	0	0	0	0	0	0	0	0	0	0	0	0	0	0	0	0	0	Almaliha Wulayan	Al Matarefa
0	0	0	0	0	0	0	0	0	0	0	0	0	0	0	0	0	0	0	0	0	0	0	0	0	0	Wa'Adaa Hiraad	Al Matarefa
0	0	0	0	0	0	0	0	0	0	0	0	0	0	0	0	0	0	0	0	0	0	0	0	0	0	Farm of Aleadhibuh	Al Matarefa
0	0	0	0	0	0	0	0	0	0	0	0	0	0	0	0	0	0	0	0	0	0	0	0	0	0	Farm of Sakhiluh	Al Matarefa
0	0	0	0	0	0	0	0	0	0	0	0	0	0	0	0	0	0	0	0	0	0	0	0	0	0	Jueranah	Joranah
0	0	0	0	0	0	0	0	0	0	0	0	0	0	0	0	0	0	0	0	0	0	0	0	0	0	Nbe	Joranah
0	0	0	0	0	0	0	0	0	0	0	0	0	0	0	0	0	0	0	0	0	0	0	0	0	0	Alsharayie Aleulya	Joranah
0	0	0	0	0	0	0	0	0	0	0	0	0	0	0	0	0	0	0	0	0	0	0	0	0	0	Shaqab	Joranah
0	0	0	0	0	0	0	0	0	0	0	0	0	0	0	0	0	0	0	0	0	0	0	0	0	0	Qarih Sarhan Allahyanii	Joranah
0	0	0	0	0	0	0	0	0	0	0	0	0	0	0	0	0	0	0	0	0	0	0	0	0	0	Eawdat Almutrafi	Joranah
0	0	0	0	0	0	0	0	0	0	0	0	0	0	0	0	0	0	0	0	0	0	0	0	0	0	Alrashidiu (Alshrfa')	Joranah
0	0	0	0	0	0	0	0	0	0	0	0	0	0	0	0	0	0	0	0	0	0	0	0	0	0	Alsadr	Joranah
0	0	0	0	0	0	0	0	0	0	0	0	0	0	0	0	0	0	0	0	0	0	0	0	0	0	Almuruwah	Joranah
0	0	0	0	0	0	0	0	0	0	0	0	0	0	0	0	0	0	0	0	0	0	0	0	0	0	Abdullah Allahyanaa	Joranah
0	0	0	0	0	0	0	0	0	0	0	0	0	0	0	0	0	0	0	0	0	0	0	0	0	0	Biir Abdullah	Joranah
0	0	0	0	0	0	0	0	0	0	0	0	0	0	0	0	0	0	0	0	0	0	0	0	0	0	Alsahwa (Albaeyr)	Joranah
0	0	0	0	0	0	0	0	0	0	0	0	0	0	0	0	0	0	0	0	0	0	0	0	0	0	Alsanusia (Alrudh)	Joranah
0	0	0	0	0	0	0	0	0	0	0	0	0	0	0	0	0	0	0	0	0	0	0	0	0	0	Alfayduh	Joranah

The sixteenth services guide 2017_Region Makkah Al Mukarramah

Public services at the populated area level

Number of Agricultural, Social, Administrative and Public Services and Banking Finance 1-2

Administrative services																								Populated area	Emirate or governorate or municipality			
Security control	Security point	Health affairs	Industrial fund	Real-estate fund	Social development fund	Labour office branch	Water branch	Financial branch	Transport branch	Females education office	Males education office	Females Education administration	Males education administration	Office of municipal services	Municipality centre	Secretariat of municipality	Pensions	Social Insurance	Awqaf (mortmain)	Center of promotion of virtue	Civil affairs	Passport department	Traffic centers			Police station	Police centre	
0	0	0	0	0	0	0	0	0	0	0	0	0	0	0	0	0	0	0	0	0	0	0	0	0	0	0	Alqashbuh	Jorannah
0	0	0	0	0	0	0	0	0	0	0	0	0	0	0	0	0	0	0	0	0	0	0	0	0	0	0	Alshaqab	Jorannah
0	0	0	0	0	0	0	0	0	0	0	0	0	0	0	0	0	0	0	0	0	0	0	0	0	0	0	Albujaydiu (Alqariha)	Al Bajedi
0	0	0	0	0	0	0	0	0	0	0	0	0	0	0	0	0	0	0	0	0	0	0	0	0	0	0	Sharayie Alnakhil	Al Bajedi
0	0	0	0	0	0	0	0	0	0	0	0	0	0	0	0	0	0	0	0	0	0	0	0	0	0	0	Alsaeid	Al Bajedi
0	0	0	0	0	0	0	0	0	0	0	0	0	0	0	0	0	0	0	0	0	0	0	0	0	0	0	Alraashidiuh2	Al Bajedi
0	0	0	0	0	0	0	0	0	0	0	0	0	0	0	0	0	0	0	0	0	0	0	0	0	0	0	Almajaz	Al Bajedi
0	0	0	0	0	0	0	0	0	0	0	0	0	0	0	0	0	0	0	0	0	0	0	0	0	0	0	Alqashbuh Aljanubihuh	Al Bajedi
0	0	0	0	0	0	0	0	0	0	0	0	0	0	0	0	0	0	0	0	0	0	0	0	0	0	0	Almaghmis	Al Bajedi
0	0	0	0	0	0	0	0	0	0	0	0	0	0	0	0	0	0	0	0	0	0	0	0	0	0	0	Kabakab	Al Bajedi
0	0	0	0	0	0	0	0	0	0	0	0	0	0	0	0	0	0	0	0	0	0	0	0	0	0	0	Alshudaqa'	Al Bajedi
0	0	0	0	0	0	0	0	0	0	0	0	0	0	0	0	0	0	0	0	0	0	0	0	0	0	0	Najl	Al Bajedi
0	0	0	0	0	0	0	0	0	0	0	0	0	0	0	0	0	0	0	0	0	0	0	0	0	0	0	Almurabae	Al Bajedi
0	0	0	0	0	0	0	0	0	0	0	0	0	0	0	0	0	0	0	0	0	0	0	0	0	0	0	Alqawbaeia (Alqarina)	Bani Omair
0	0	0	0	0	0	0	0	0	0	0	0	0	0	0	0	0	0	0	0	0	0	0	0	0	0	0	Hadhah	Bani Omair
0	0	0	0	0	0	0	0	0	0	0	0	0	0	0	0	0	0	0	0	0	0	0	0	0	0	0	Alhfira(Alhfayrh)	Bani Omair
0	0	0	0	0	0	0	0	0	0	0	0	0	0	0	0	0	0	0	0	0	0	0	0	0	0	0	Haraad Banaa Eumayr	Bani Omair
0	0	0	0	0	0	0	0	0	0	0	0	0	0	0	0	0	0	0	0	0	0	0	0	0	0	0	Alsalam(Wajilil)	Bani Omair

The sixteenth services guide 2017_Region Makkah Al Mukarramah

Public services at the populated area level

Number of Agricultural, Social, Administrative and Public Services and Banking Finance 1-2

Administrative services																								Populated area	Emirate or governorate or municipality			
Security control	Security point	Health affairs	Industrial fund	Real-estate fund	Social development fund	Labour office branch	Water branch	Financial branch	Transport branch	Females education office	Males education office	Females Education administration	Males education administration	Office of municipal services	Municipality centre	Secretariat of municipality	Pensions	Social Insurance	Awqaf (mortmain)	Center of promotion of virtue	Civil affairs	Passport department	Traffic centers			Police station	Police centre	
0	0	0	0	0	0	0	0	0	0	0	0	0	0	0	0	0	0	0	0	0	0	0	0	0	0	0	Almueamar (Ama	Bani Omair
0	0	0	0	0	0	0	0	0	0	0	0	0	0	0	0	0	0	0	0	0	0	0	0	0	0	0	Alshata'	Bani Omair
0	0	0	0	0	0	0	0	0	0	0	0	0	0	0	0	0	0	0	0	0	0	0	0	0	0	0	Alshujuh	Bani Omair
0	0	0	0	0	0	0	0	0	0	0	0	0	0	0	0	0	0	0	0	0	0	0	0	0	0	0	Alnabaeuh	Bani Omair
0	0	0	0	0	0	0	0	0	0	0	0	0	0	0	0	0	0	0	0	0	0	0	0	0	0	0	Umm Almalahuh (Ami	Bani Omair
0	0	0	0	0	0	0	0	0	0	0	0	0	0	0	0	0	0	0	0	0	0	0	0	0	0	0	Aldaabiruh	Bani Omair
0	0	0	0	0	0	0	0	0	0	0	0	0	0	0	0	0	0	0	0	0	0	0	0	0	0	0	Alradih Alshamaliuh	Bani Omair
0	0	0	0	0	0	0	0	0	0	0	0	0	0	0	0	0	0	0	0	0	0	0	0	0	0	0	Umm Sarihuh	Bani Omair
0	0	0	0	0	0	0	0	0	0	0	0	0	0	0	0	0	0	0	0	0	0	0	0	0	0	0	Alwshn	Bani Omair
0	0	0	0	0	0	0	0	0	0	0	0	0	0	0	0	0	0	0	0	0	0	0	0	0	0	0	Almashadiuh	Bani Omair
0	0	0	0	0	0	0	0	0	0	0	0	0	0	0	0	0	0	0	0	0	0	0	0	0	0	0	Almatahaluh	Bani Omair
0	0	0	0	0	0	0	0	0	0	0	0	0	0	0	0	0	0	0	0	0	0	0	0	0	0	0	Bidalih	Bani Omair
0	0	0	0	0	0	0	0	0	0	0	0	0	0	0	0	0	0	0	0	0	0	0	0	0	0	0	Umm Aldiamran (Sfli -	Bani Omair
0	0	0	0	0	0	0	0	0	0	0	0	0	0	0	0	0	0	0	0	0	0	0	0	0	0	0	Alshamimih (Alsmimh)	Bani Omair
0	0	0	0	0	0	0	0	0	0	0	0	0	0	0	0	0	0	0	0	0	0	0	0	0	0	0	Farm of Albariqa'	Bani Omair
0	0	0	0	0	0	0	0	0	0	0	0	0	0	0	0	0	0	0	0	0	0	0	0	0	0	0	Aldahil (Aldahiluh)	Bani Omair
0	0	0	0	0	0	0	0	0	0	0	0	0	0	0	0	0	0	0	0	0	0	0	0	0	0	0	Aleayn	Bani Omair
0	0	0	0	0	0	0	0	0	0	0	0	0	0	0	0	0	0	0	0	0	0	0	0	0	0	0	Center of Sianat Aleayn	Bani Omair

The sixteenth services guide 2017_Region Makkah Al Mukarramah

Public services at the populated area level

Number of Agricultural, Social, Administrative and Public Services and Banking Finance 1-2

Administrative services																								Populated area	Emirate or governorate or municipality		
Security control	Security point	Health affairs	Industrial fund	Real-estate fund	Social development fund	Labour office branch	Water branch	Financial branch	Transport branch	Females education office	Males education office	Females Education administration	Males education administration	Office of municipal services	Municipality centre	Secretariat of municipality	Pensions	Social Insurance	Awqaf (mortmain)	Center of promotion of virtue	Civil affairs	Passport department	Traffic centers			Police station	Police centre
0	0	0	0	0	0	0	0	0	0	0	0	0	0	0	0	0	0	0	0	0	0	0	0	0	0	Umm Dubae	Bani Omair
0	0	1	0	1	1	5	1	1	1	4	7	1	1	0	0	1	1	1	1	23	3	9	8	0	15	Jida	Jiddah
0	0	0	0	0	0	0	0	0	0	0	0	0	0	0	0	0	0	0	0	1	0	1	0	0	1	Dhahban	Jiddah
0	0	0	0	0	0	0	0	0	0	0	0	0	0	0	0	0	0	0	0	0	0	0	0	0	1	Thawl	Thawl
0	0	1	0	1	1	2	1	1	1	4	4	1	1	0	5	1	1	1	1	8	1	4	2	0	5	Alttayif	Al Taif
1	0	0	0	0	0	0	0	0	0	1	1	0	0	0	0	0	0	0	0	1	0	0	1	0	1	Alhawayuh	Al Taif
0	0	0	0	0	0	0	0	0	0	0	0	0	0	0	0	0	0	0	0	0	0	0	0	0	0	Alsakhiruh	Al Taif
0	0	0	0	0	0	0	0	0	0	0	0	0	0	0	0	0	0	0	0	0	0	0	0	0	0	Abwahrb	Al Taif
0	0	0	0	0	0	0	0	0	0	0	0	0	0	0	0	0	0	0	0	0	0	0	0	0	0	Alsarij	Al Taif
0	0	0	0	0	0	0	0	0	0	0	0	0	0	0	0	0	0	0	0	0	0	0	0	0	0	Aldhuruh Waleaqid	Al Taif
0	0	0	0	0	0	0	0	0	0	0	0	0	0	0	0	0	0	0	0	0	0	0	0	0	0	Alsitar	Al Taif
0	0	0	0	0	0	0	0	0	0	0	0	0	0	0	0	0	0	0	0	0	0	0	0	0	0	Umm Aleawshaz	Al Taif
0	0	0	0	0	0	0	0	0	0	0	0	0	0	0	0	0	0	0	0	0	0	0	0	0	0	Alqawz	Al Taif
0	0	0	0	0	0	0	0	0	0	0	0	0	0	0	0	0	0	0	0	0	0	0	0	0	0	Alruwduh	Al Taif
0	0	0	0	0	0	0	0	0	0	0	0	0	0	0	0	0	0	0	0	0	0	0	0	0	0	Umm Aleirad	Al Taif
0	0	0	0	0	0	0	0	0	0	0	0	0	0	0	0	0	0	0	0	0	0	0	0	0	0	Alqararuh	Al Taif
0	0	0	0	0	0	0	0	0	0	0	0	0	0	0	0	0	0	0	0	0	0	0	0	0	0	Qarin Hiaash	Al Taif
0	0	0	0	0	0	0	0	0	0	0	0	0	0	0	0	0	0	0	0	0	0	0	0	0	0	Aleamara	Al Taif

The sixteenth services guide 2017_Region Makkah Al Mukarramah

Public services at the populated area level

Number of Agricultural, Social, Administrative and Public Services and Banking Finance 1-2

Administrative services																								Populated area	Emirate or governorate or municipality			
Security control	Security point	Health affairs	Industrial fund	Real-estate fund	Social development fund	Labour office branch	Water branch	Financial branch	Transport branch	Females education office	Males education office	Females Education administration	Males education administration	Office of municipal services	Municipality centre	Secretariat of municipality	Pensions	Social Insurance	Awqaf (mortmain)	Center of promotion of virtue	Civil affairs	Passport department	Traffic centers			Police station	Police centre	
0	0	0	0	0	0	0	0	0	0	0	0	0	0	0	0	0	0	0	0	0	0	0	0	1	0	Alabhur	Al Taif	
0	0	0	0	0	0	0	0	0	0	0	0	0	0	0	0	0	0	0	0	0	0	0	0	0	0	0	Almaleab	Al Taif
0	0	0	0	0	0	0	0	0	0	0	0	0	0	0	0	0	0	0	0	0	0	0	0	0	0	0	Awtylh Waleayiduh	Al Taif
0	0	0	0	0	0	0	0	0	0	0	0	0	0	0	0	0	0	0	0	0	0	0	0	0	0	0	Alghamir	Al Taif
0	0	0	0	0	0	0	0	0	0	0	0	0	0	0	0	0	0	0	0	0	0	0	0	0	0	0	Umm Aldabylat	Al Taif
0	0	0	0	0	0	0	0	0	0	0	0	0	0	0	0	0	0	0	0	0	0	0	0	0	0	0	Wajadah Wamukhatat	Al Taif
0	0	0	0	0	0	0	0	0	0	0	0	0	0	0	0	0	0	0	0	0	0	0	0	0	0	0	Waqadan	Al Taif
0	0	0	0	0	0	0	0	0	0	0	0	0	0	0	0	0	0	0	0	0	0	0	0	0	0	0	Algharabuh	Al Taif
0	0	0	0	0	0	0	0	0	0	0	0	0	0	0	0	0	0	0	0	0	0	0	0	0	0	0	Bin Salih	Al Taif
0	0	0	0	0	0	0	0	0	0	0	0	0	0	0	0	0	0	0	0	0	0	0	0	0	0	0	Al Arabiya	Al Taif
0	0	0	0	0	0	0	0	0	0	0	0	0	0	0	0	0	0	0	0	0	0	0	0	0	0	0	Eabasuh	Al Taif
0	0	0	0	0	0	0	0	0	0	0	0	0	0	0	0	0	0	0	0	0	0	0	0	0	0	0	Alruwquh	Al Taif
0	0	0	0	0	0	0	0	0	0	0	0	0	0	0	0	0	0	0	0	0	0	0	0	0	0	0	Alsuwar	Al Taif
0	0	0	0	0	0	0	0	0	0	0	0	0	0	0	0	0	0	0	0	0	0	0	0	0	0	0	Aleasiluh	Al Taif
0	0	0	0	0	0	0	0	0	0	0	0	0	0	0	0	0	0	0	0	0	0	0	0	0	0	0	Alqamalia	Al Taif
0	0	0	0	0	0	0	0	0	0	0	0	0	0	0	0	0	0	0	0	0	0	0	0	0	0	0	Umm Albakar	Al Taif
0	0	0	0	0	0	0	0	0	0	0	0	0	0	0	0	0	0	0	0	0	0	0	0	0	0	0	Quraa Salamih	Al Taif
0	0	0	0	0	0	0	0	0	0	0	0	0	0	0	0	0	0	0	0	0	0	0	0	0	0	0	Alqarin	Al Taif

Public services at the populated area level

Number of Agricultural, Social, Administrative and Public Services and Banking Finance 1-2

Administrative services																								Populated area	Emirate or governorate or municipality		
Security control	Security point	Health affairs	Industrial fund	Real-estate fund	Social development fund	Labour office branch	Water branch	Financial branch	Transport branch	Females education office	Males education office	Females Education administration	Males education administration	Office of municipal services	Municipality centre	Secretariat of municipality	Pensions	Social Insurance	Awqaf (mortmain)	Center of promotion of virtue	Civil affairs	Passport department	Traffic centers			Police station	Police centre
0	0	0	0	0	0	0	0	0	0	0	0	0	0	0	0	0	0	0	0	0	0	0	0	0	0	Alqaninuh	Al Taif
0	0	0	0	0	0	0	0	0	0	0	0	0	0	0	0	0	0	0	0	0	0	0	0	0	0	Sayar	Al Taif
0	0	0	0	0	0	0	0	0	0	0	0	0	0	0	0	0	0	0	0	0	0	0	0	0	0	Almuraein	Al Taif
0	0	0	0	0	0	0	0	0	0	0	0	0	0	0	0	0	0	0	0	0	0	0	0	0	0	Alfarash	Al Taif
0	0	0	0	0	0	0	0	0	0	0	0	0	0	0	0	0	0	0	0	0	0	0	0	0	0	Alnaymuh	Al Taif
0	0	0	0	0	0	0	0	0	0	0	0	0	0	0	0	0	0	0	0	0	0	0	0	0	0	Alshaeb	Al Taif
0	0	0	0	0	0	0	0	0	0	0	0	0	0	0	0	0	0	0	0	0	0	0	0	0	0	Bin Maeyuf	Al Taif
0	0	0	0	0	0	0	0	0	0	0	0	0	0	0	0	0	0	0	0	0	0	0	0	0	0	Alhamra'	Al Taif
0	0	0	0	0	0	0	0	0	0	0	0	0	0	0	0	0	0	0	0	0	0	0	0	0	0	Hayit Alma'	Al Taif
0	0	0	0	0	0	0	0	0	0	0	0	0	0	0	0	0	0	0	0	0	0	0	0	0	0	Alhafiruh	Al Taif
0	0	0	0	0	0	0	0	0	0	0	0	0	0	0	0	0	0	0	0	0	0	0	0	0	0	Aleasid	Al Taif
0	0	0	0	0	0	0	0	0	0	0	0	0	0	0	0	0	0	0	0	0	0	0	0	0	0	Almazahimuh	Al Taif
0	0	0	0	0	0	0	0	0	0	0	0	0	0	0	0	0	0	0	0	0	0	0	0	0	0	Alhadayr	Al Taif
0	0	0	0	0	0	0	0	0	0	0	0	0	0	0	0	0	0	0	0	0	0	0	0	0	0	Aleurqub	Al Taif
0	0	0	0	0	0	0	0	0	0	0	0	0	0	0	0	0	0	0	0	0	0	0	0	0	0	Malihan	Al Taif
0	0	0	0	0	0	0	0	0	0	0	0	0	0	0	0	0	0	0	0	0	0	0	0	0	0	Umm Alkhalatuh	Al Taif
0	0	0	0	0	0	0	0	0	0	0	0	0	0	0	0	0	0	0	0	0	0	0	0	0	0	Alnaqiruh	Al Taif
0	0	0	0	0	0	0	0	0	0	0	0	0	0	0	0	0	0	0	0	0	0	0	0	0	0	Alriye	Al Taif

Public services at the populated area level

Number of Agricultural, Social, Administrative and Public Services and Banking Finance 1-2

Administrative services																								Populated area	Emirate or governorate or municipality			
Security control	Security point	Health affairs	Industrial fund	Real-estate fund	Social development fund	Labour office branch	Water branch	Financial branch	Transport branch	Females education office	Males education office	Females Education administration	Males education administration	Office of municipal services	Municipality centre	Secretariat of municipality	Pensions	Social Insurance	Awqaf (mortmain)	Center of promotion of virtue	Civil affairs	Passport department	Traffic centers			Police station	Police centre	
0	0	0	0	0	0	0	0	0	0	0	0	0	0	0	0	0	0	0	0	0	0	0	0	0	0	0	Alkhalif	Al Taif
0	0	0	0	0	0	0	0	0	0	0	0	0	0	0	0	0	0	0	0	0	0	0	0	0	0	0	Almurashiduh	Al Taif
0	0	0	0	0	0	0	0	0	0	0	0	0	0	0	0	0	0	0	0	0	0	0	0	0	0	0	Aleuydat	Al Taif
0	0	0	0	0	0	0	0	0	0	0	0	0	0	0	0	0	0	0	0	0	0	0	0	0	0	0	Alzahran	Al Taif
0	0	0	0	0	0	0	0	0	0	0	0	0	0	0	0	0	0	0	0	0	0	0	0	0	0	0	Alhamamid	Al Taif
0	0	0	0	0	0	0	0	0	0	0	0	0	0	0	0	0	0	0	0	0	0	0	0	0	0	0	Alrajilat	Al Taif
0	0	0	0	0	0	0	0	0	0	0	0	0	0	0	0	0	0	0	0	0	0	0	0	0	0	0	Abwaerad	Al Taif
0	0	0	0	0	0	0	0	0	0	0	0	0	0	0	0	0	0	0	0	0	0	0	0	0	0	0	Sakhayit (Alieamarih)	Al Taif
0	0	0	0	0	0	0	0	0	0	0	0	0	0	0	0	0	0	0	0	0	0	0	0	0	0	0	Alrwsan	Al Taif
0	0	0	0	0	0	0	0	0	0	0	0	0	0	0	0	0	0	0	0	0	0	0	0	0	0	0	Alsarahin	Al Taif
0	0	0	0	0	0	0	0	0	0	0	0	0	0	0	0	0	0	0	0	0	0	0	0	0	0	0	Umm Alnakhluh	Al Taif
0	0	0	0	0	0	0	0	0	0	0	0	0	0	0	0	0	0	0	0	0	0	0	0	0	0	0	Almaqafishih	Al Taif
0	0	0	0	0	0	0	0	0	0	0	0	0	0	0	0	0	0	0	0	0	0	0	0	0	0	0	Manqih	Al Taif
0	0	0	0	0	0	0	0	0	0	0	0	0	0	0	0	0	0	0	0	0	0	0	0	0	0	0	Alshawahituh	Al Taif
0	0	0	0	0	0	0	0	0	0	0	0	0	0	0	0	0	0	0	0	0	0	0	0	0	0	0	Alasyfr	Al Taif
0	0	0	0	0	0	0	0	0	0	0	0	0	0	0	0	0	0	0	0	0	0	0	0	0	0	0	Alsuwar	Al Taif
0	0	0	0	0	0	0	0	0	0	0	0	0	0	0	0	0	0	0	0	0	0	0	0	0	0	0	Alraqueuh	Al Taif
0	0	0	0	0	0	0	0	0	0	0	0	0	0	0	0	0	0	0	0	0	0	0	0	0	0	0	Alhunuw	Al Taif

Public services at the populated area level

Number of Agricultural, Social, Administrative and Public Services and Banking Finance 1-2

Administrative services																								Populated area	Emirate or governorate or municipality			
Security control	Security point	Health affairs	Industrial fund	Real-estate fund	Social development fund	Labour office branch	Water branch	Financial branch	Transport branch	Females education office	Males education office	Females Education administration	Males education administration	Office of municipal services	Municipality centre	Secretariat of municipality	Pensions	Social Insurance	Awqaf (mortmain)	Center of promotion of virtue	Civil affairs	Passport department	Traffic centers			Police station	Police centre	
0	0	0	0	0	0	0	0	0	0	0	0	0	0	0	0	0	0	0	0	0	0	0	0	0	0	Aldabaein	Al Taif	
0	0	0	0	0	0	0	0	0	0	0	0	0	0	0	0	0	0	0	0	0	0	0	0	0	0	0	Almashayikh Wajarjah	Al Taif
0	0	0	0	0	0	0	0	0	0	0	0	0	0	0	0	0	0	0	0	0	0	0	0	0	0	0	Sadiruh	Al Taif
0	0	0	0	0	0	0	0	0	0	0	0	0	0	0	0	0	0	0	0	0	0	0	0	0	0	0	Aljahadilh Wujalal Alfir	Al Taif
0	0	0	0	0	0	0	0	0	0	0	0	0	0	0	0	0	0	0	0	0	0	0	0	0	0	0	Sadi Alsamlqi Alqadim	Al Taif
0	0	0	0	0	0	0	0	0	0	0	0	0	0	0	0	0	0	0	0	0	0	0	0	0	0	0	Alsuwduh	Al Taif
0	0	0	0	0	0	0	0	0	0	0	0	0	0	0	0	0	0	0	0	0	0	0	0	0	0	0	Alshatbh	Al Taif
0	0	0	0	0	0	0	0	0	0	0	0	0	0	0	0	0	0	0	0	0	0	0	0	0	0	0	Altharamuh	Al Taif
0	0	0	0	0	0	0	0	0	0	0	0	0	0	0	0	0	0	0	0	0	0	0	0	0	0	0	Janab Almuruh	Al Taif
0	0	0	0	0	0	0	0	0	0	0	0	0	0	0	0	0	0	0	0	0	0	0	0	0	0	0	Alqaraa	Al Taif
0	0	0	0	0	0	0	0	0	0	0	0	0	0	0	0	0	0	0	0	0	0	0	0	0	0	0	Alhayit Waleitam	Al Taif
0	0	0	0	0	0	0	0	0	0	0	0	0	0	0	0	0	0	0	0	0	0	0	0	0	0	0	Aleuyja'	Al Taif
0	0	0	0	0	0	0	0	0	0	0	0	0	0	0	0	0	0	0	0	0	0	0	0	0	0	0	Aleashruh	Al Taif
0	0	0	0	0	0	0	0	0	0	0	0	0	0	0	0	0	0	0	0	0	0	0	0	0	0	0	Jarumuz Walsidu	Al Taif
0	0	0	0	0	0	0	0	0	0	0	0	0	0	0	0	0	0	0	0	0	0	0	0	0	0	0	Alfireuh	Al Taif
0	0	0	0	0	0	0	0	0	0	0	0	0	0	0	0	0	0	0	0	0	0	0	0	0	0	0	Alshaebuh	Al Taif
0	0	0	0	0	0	0	0	0	0	0	0	0	0	0	0	0	0	0	0	0	0	0	0	0	0	0	Alduruwh	Al Taif
0	0	0	0	0	0	0	0	0	0	0	0	0	0	0	0	0	0	0	0	0	0	0	0	0	0	0	Namarah	Al Taif

The sixteenth services guide 2017_Region Makkah Al Mukarramah

Public services at the populated area level

Number of Agricultural, Social, Administrative and Public Services and Banking Finance 1-2

Administrative services																								Populated area	Emirate or governorate or municipality		
Security control	Security point	Health affairs	Industrial fund	Real-estate fund	Social development fund	Labour office branch	Water branch	Financial branch	Transport branch	Females education office	Males education office	Females Education administration	Males education administration	Office of municipal services	Municipality centre	Secretariat of municipality	Pensions	Social Insurance	Awqaf (mortmain)	Center of promotion of virtue	Civil affairs	Passport department	Traffic centers			Police station	Police centre
0	0	0	0	0	0	0	0	0	0	0	0	0	0	0	0	0	0	0	0	0	0	0	0	0	0	Almusayil	Al Taif
0	0	0	0	0	0	0	0	0	0	0	0	0	0	0	0	0	0	0	0	0	0	0	0	0	0	Earaq Eatih	Al Taif
0	0	0	0	0	0	0	0	0	0	0	0	0	0	0	0	0	0	0	0	0	0	0	0	0	0	Alsahn	Al Taif
0	0	0	0	0	0	0	0	0	0	0	0	0	0	0	0	0	0	0	0	0	0	0	0	0	0	Almuruwah	Al Taif
0	0	0	0	0	0	0	0	0	0	0	0	0	0	0	0	0	0	0	0	0	0	0	0	0	0	Alshaebeh (Bkhit)	Al Taif
0	0	0	0	0	0	0	0	0	0	0	0	0	0	0	0	0	0	0	0	0	0	0	0	0	0	Umm Aleafar	Al Taif
0	0	0	0	0	0	0	0	0	0	0	0	0	0	0	0	0	0	0	0	0	0	0	0	0	0	Allahyan	Al Taif
0	0	0	0	0	0	0	0	0	0	0	0	0	0	0	0	0	0	0	0	0	0	0	0	0	0	Almulwah	Al Taif
0	0	0	0	0	0	0	0	0	0	0	0	0	0	0	0	0	0	0	0	0	0	0	0	0	0	Wa'Adaa Al Eumar	Al Taif
0	0	0	0	0	0	0	0	0	0	0	0	0	0	0	0	0	0	0	0	0	0	0	0	0	0	Alwadi Alsharqaa	Al Taif
0	0	0	0	0	0	0	0	0	0	0	0	0	0	0	0	0	0	0	0	0	0	0	0	0	0	Alshaebeh Alhamra'	Al Taif
0	0	0	0	0	0	0	0	0	0	0	0	0	0	0	0	0	0	0	0	0	0	0	0	0	0	Harishuh	Al Taif
0	0	0	0	0	0	0	0	0	0	0	0	0	0	0	0	0	0	0	0	0	0	0	0	0	0	Abwalerad	Al Taif
0	0	0	0	0	0	0	0	0	0	0	0	0	0	0	0	0	0	0	0	0	0	0	0	0	0	Altuwaa	Al Taif
0	0	0	0	0	0	0	0	0	0	0	0	0	0	0	0	0	0	0	0	0	0	0	0	0	0	Al Zayd	Al Taif
0	0	0	0	0	0	0	0	0	0	0	0	0	0	0	0	0	0	0	0	0	0	0	0	0	0	Aleitharih	Al Taif
0	0	0	0	0	0	0	0	0	0	0	0	0	0	0	0	0	0	0	0	0	0	0	0	0	0	Umm Alearaeir	Al Taif
0	0	0	0	0	0	0	0	0	0	0	0	0	0	0	0	0	0	0	0	0	0	0	0	0	0	Aljuluh Walhadbuh	Al Taif

The sixteenth services guide 2017_Region Makkah Al Mukarramah

Public services at the populated area level

Number of Agricultural, Social, Administrative and Public Services and Banking Finance 1-2

Administrative services																								Populated area	Emirate or governorate or municipality		
Security control	Security point	Health affairs	Industrial fund	Real-estate fund	Social development fund	Labour office branch	Water branch	Financial branch	Transport branch	Females education office	Males education office	Females Education administration	Males education administration	Office of municipal services	Municipality centre	Secretariat of municipality	Pensions	Social Insurance	Awqaf (mortmain)	Center of promotion of virtue	Civil affairs	Passport department	Traffic centers			Police station	Police centre
0	0	0	0	0	0	0	0	0	0	0	0	0	0	0	0	0	0	0	0	0	0	0	0	0	0	Alhabetuh Walsabil	Al Taif
0	0	0	0	0	0	0	0	0	0	0	0	0	0	0	0	0	0	0	0	0	0	0	0	0	0	Al Madeeq	Al Taif
0	0	0	0	0	0	0	0	0	0	0	0	0	0	0	0	0	0	0	0	0	0	0	0	0	0	Alwaturuh	Al Taif
0	0	0	0	0	0	0	0	0	0	0	0	0	0	0	0	0	0	0	0	0	0	0	0	0	0	Alradamah	Al Taif
0	0	0	0	0	0	0	0	0	0	0	0	0	0	0	0	0	0	0	0	0	0	0	0	0	0	Almarhad	Al Taif
0	0	0	0	0	0	0	0	0	0	0	0	0	0	0	0	0	0	0	0	0	0	0	0	0	0	Hajala'	Al Taif
0	0	0	0	0	0	0	0	0	0	0	0	0	0	0	0	0	0	0	0	0	0	0	0	0	0	Alkhasiruh	Al Taif
0	0	0	0	0	0	0	0	0	0	0	0	0	0	0	0	0	0	0	0	0	0	0	0	0	0	Alhadib	Al Taif
0	0	0	0	0	0	0	0	0	0	0	0	0	0	0	0	0	0	0	0	0	0	0	0	0	0	Alnasbuh	Al Taif
0	0	0	0	0	0	0	0	0	0	0	0	0	0	0	0	0	0	0	0	0	0	0	0	0	0	Abwghil Waleamrin	Al Taif
0	0	0	0	0	0	0	0	0	0	0	0	0	0	0	0	0	0	0	0	0	0	0	0	0	0	Wa'Adaa Alfaqih	Al Taif
0	0	0	0	0	0	0	0	0	0	0	0	0	0	0	0	0	0	0	0	0	0	0	0	0	0	Qariduh	Al Taif
0	0	0	0	0	0	0	0	0	0	0	0	0	0	0	0	0	0	0	0	0	0	0	0	0	0	Alhuatuh Wal Zayid	Al Taif
0	0	0	0	0	0	0	0	0	0	0	0	0	0	0	0	0	0	0	0	0	0	0	0	0	0	Aleaqduh (Alahasan)	Al Taif
0	0	0	0	0	0	0	0	0	0	0	0	0	0	0	0	0	0	0	0	0	0	0	0	0	0	Wa'Adaa Ewrsh	Al Taif
0	0	0	0	0	0	0	0	0	0	0	0	0	0	0	0	0	0	0	0	0	0	0	0	0	0	Mukhatat Jabal Rabi	Al Taif
0	0	0	0	0	0	0	0	0	0	0	0	0	0	0	0	0	0	0	0	0	0	0	0	0	0	Altawruh	Al Taif
0	0	0	0	0	0	0	0	0	0	0	0	0	0	0	0	0	0	0	0	0	0	0	0	0	0	Almukhtabaa	Al Taif

The sixteenth services guide 2017_Region Makkah Al Mukarramah

Public services at the populated area level

Number of Agricultural, Social, Administrative and Public Services and Banking Finance 1-2

Administrative services																								Populated area	Emirate or governorate or municipality		
Security control	Security point	Health affairs	Industrial fund	Real-estate fund	Social development fund	Labour office branch	Water branch	Financial branch	Transport branch	Females education office	Males education office	Females Education administration	Males education administration	Office of municipal services	Municipality centre	Secretariat of municipality	Pensions	Social Insurance	Awqaf (mortmain)	Center of promotion of virtue	Civil affairs	Passport department	Traffic centers			Police station	Police centre
0	0	0	0	0	0	0	0	0	0	0	0	0	0	0	0	0	0	0	0	0	0	0	0	0	0	Aleawamiruh	Al Taif
0	0	0	0	0	0	0	0	0	0	0	0	0	0	0	0	0	0	0	0	0	0	0	0	0	0	Aleaqarab	Al Taif
0	0	0	0	0	0	0	0	0	0	0	0	0	0	0	0	0	0	0	0	0	0	0	0	0	0	Umm Haytham	Al Taif
0	0	0	0	0	0	0	0	0	0	0	0	0	0	0	0	0	0	0	0	0	0	0	0	0	0	Aljafr	Al Taif
0	0	0	0	0	0	0	0	0	0	0	0	0	0	0	0	0	0	0	0	0	0	0	0	0	0	Salabah	Al Taif
0	0	0	0	0	0	0	0	0	0	0	0	0	0	0	0	0	0	0	0	0	0	0	0	0	0	Albariduh	Al Taif
0	0	0	0	0	0	0	0	0	0	0	0	0	0	0	0	0	0	0	0	0	0	0	0	0	0	Almujnib	Al Taif
0	0	0	0	0	0	0	0	0	0	0	0	0	0	0	0	0	0	0	0	0	0	0	0	0	0	Aleubla'	Al Taif
0	0	0	0	0	0	0	0	0	0	0	0	0	0	0	0	0	0	0	0	0	0	0	0	0	0	Umm Alsharam	Al Taif
0	0	0	0	0	0	0	0	0	0	0	0	0	0	0	0	0	0	0	0	0	0	0	0	0	0	Quraa Wa'Adaa Jalil	Al Taif
0	0	0	0	0	0	0	0	0	0	0	0	0	0	0	0	0	0	0	0	0	0	0	0	0	0	Alaeadyd	Al Taif
0	0	0	0	0	0	0	0	0	0	0	0	0	0	0	0	0	0	0	0	0	0	0	0	0	0	Mumlikuh	Al Taif
0	0	0	0	0	0	0	0	0	0	0	0	0	0	0	0	0	0	0	0	0	0	0	0	0	0	Sir	Al Taif
0	0	0	0	0	0	0	0	0	0	0	0	0	0	0	0	0	0	0	0	0	0	0	0	0	0	Almubayriz	Al Taif
0	0	0	0	0	0	0	0	0	0	0	0	0	0	0	0	0	0	0	0	0	0	0	0	0	0	Almathanah	Al Taif
0	0	0	0	0	0	0	0	0	0	0	0	0	0	0	0	0	0	0	0	0	0	0	0	0	0	Alzuwd (Alhalata)	Al Taif
0	0	0	0	0	0	0	0	0	0	0	0	0	0	0	0	0	0	0	0	0	0	0	0	0	0	Alqarishat	Al Taif
0	0	0	0	0	0	0	0	0	0	0	0	0	0	0	0	0	0	0	0	0	0	0	0	0	0	Alrawady (Mnfuhh)	Al Taif

Public services at the populated area level

Number of Agricultural, Social, Administrative and Public Services and Banking Finance 1-2

Administrative services																								Populated area	Emirate or governorate or municipality		
Security control	Security point	Health affairs	Industrial fund	Real-estate fund	Social development fund	Labour office branch	Water branch	Financial branch	Transport branch	Females education office	Males education office	Females Education administration	Males education administration	Office of municipal services	Municipality centre	Secretariat of municipality	Pensions	Social Insurance	Awqaf (mortmain)	Center of promotion of virtue	Civil affairs	Passport department	Traffic centers			Police station	Police centre
0	0	0	0	0	0	0	0	0	0	0	0	0	0	0	0	0	0	0	0	0	0	0	0	0	0	Milh	Al Taif
0	0	0	0	0	0	0	0	0	0	0	0	0	0	0	0	0	0	0	0	0	0	0	0	0	0	Almultawi	Al Taif
0	0	0	0	0	0	0	0	0	0	0	0	0	0	0	0	0	0	0	0	0	0	0	0	0	0	Aldaar	Al Taif
0	0	0	0	0	0	0	0	0	0	0	0	0	0	0	0	0	0	0	0	0	0	0	0	0	0	Alsawawid	Al Taif
0	0	0	0	0	0	0	0	0	0	0	0	0	0	0	0	0	0	0	0	0	0	0	0	0	0	Muhshakh	Al Taif
0	0	0	0	0	0	0	0	0	0	0	0	0	0	0	0	0	0	0	0	0	0	0	0	0	0	Alhurquh (Dhwyun	Al Taif
0	0	0	0	0	0	0	0	0	0	0	0	0	0	0	0	0	0	0	0	0	0	0	0	0	0	Alzaharih	Al Taif
0	0	0	0	0	0	0	0	0	0	0	0	0	0	0	0	0	0	0	0	0	0	0	0	0	0	Sawamid Walkharth	Al Taif
0	0	0	0	0	0	0	0	0	0	0	0	0	0	0	0	0	0	0	0	0	0	0	0	0	0	Mueaskar Alshabab	Al Taif
0	0	0	0	0	0	0	0	0	0	0	0	0	0	0	0	0	0	0	0	0	0	0	0	0	0	Alkhadruh	Al Taif
0	0	0	0	0	0	0	0	0	0	0	0	0	0	0	0	0	0	0	0	0	0	0	0	0	0	Aleajir	Al Taif
0	0	0	0	0	0	0	0	0	0	0	0	0	0	0	0	0	0	0	0	0	0	0	0	0	0	Alburqa'	Al Taif
0	0	0	0	0	0	0	0	0	0	0	0	0	0	0	0	0	0	0	0	0	0	0	0	0	0	'Ama Alwakur	Al Taif
0	0	0	0	0	0	0	0	0	0	0	0	0	0	0	0	0	0	0	0	0	0	0	0	0	0	Wadi Almawin	Al Taif
0	0	0	0	0	0	0	0	0	0	0	0	0	0	0	0	0	0	0	0	0	0	0	0	0	0	Aldharh	Al Taif
0	0	0	0	0	0	0	0	0	0	0	0	0	0	0	0	0	0	0	0	0	0	0	0	0	0	Khafasha	Al Taif
0	0	0	0	0	0	0	0	0	0	0	0	0	0	0	0	0	0	0	0	0	0	0	0	0	0	Wadi Nshm	Al Taif
0	0	0	0	0	0	0	0	0	0	0	0	0	0	0	0	0	0	0	0	0	0	0	0	0	0	'Abu Hijarah	Al Taif

Public services at the populated area level

Number of Agricultural, Social, Administrative and Public Services and Banking Finance 1-2

Administrative services																								Populated area	Emirate or governorate or municipality			
Security control	Security point	Health affairs	Industrial fund	Real-estate fund	Social development fund	Labour office branch	Water branch	Financial branch	Transport branch	Females education office	Males education office	Females Education administration	Males education administration	Office of municipal services	Municipality centre	Secretariat of municipality	Pensions	Social Insurance	Awqaf (mortmain)	Center of promotion of virtue	Civil affairs	Passport department	Traffic centers			Police station	Police centre	
0	0	0	0	0	0	0	0	0	0	0	0	0	0	0	0	0	0	0	0	0	0	0	0	0	0	0	Alhasasin	Al Taif
0	0	0	0	0	0	0	0	0	0	0	0	0	0	0	0	0	0	0	0	0	0	0	0	0	0	0	Alqarahin	Al Taif
0	0	0	0	0	0	0	0	0	0	0	0	0	0	0	0	0	0	0	0	0	0	0	0	0	0	0	Wadi Eurdar Quraysh	Al Taif
0	0	0	0	0	0	0	0	0	0	0	0	0	0	0	0	0	0	0	0	0	0	0	0	0	0	0	Alqasr Warie Alqasr	Al Taif
0	0	0	0	0	0	0	0	0	0	0	0	0	0	0	0	0	0	0	0	0	0	0	0	0	0	0	Alwaht	Al Taif
0	0	0	0	0	0	0	0	0	0	0	0	0	0	0	0	0	0	0	0	0	0	0	0	0	0	0	Alwahit	Al Taif
0	0	0	0	0	0	0	0	0	0	0	0	0	0	0	0	0	0	0	0	0	0	0	0	0	0	0	Shaeb Aknan	Al Taif
0	0	0	0	0	0	0	0	0	0	0	0	0	0	0	0	0	0	0	0	0	0	0	0	0	0	0	Alruwkiuh	Al Taif
0	0	0	0	0	0	0	0	0	0	0	0	0	0	0	0	0	0	0	0	0	0	0	0	0	0	0	Alghanam	Al Taif
0	0	0	0	0	0	0	0	0	0	0	0	0	0	0	0	0	0	0	0	0	0	0	0	0	0	0	Alkhababih	Al Taif
0	0	0	0	0	0	0	0	0	0	0	0	0	0	0	0	0	0	0	0	0	0	0	0	0	0	0	Alqawz	Al Taif
0	0	0	0	0	0	0	0	0	0	0	0	0	0	0	0	0	0	0	0	0	0	0	0	0	0	0	Saeidh	Al Taif
0	0	0	0	0	0	0	0	0	0	0	0	0	0	0	0	0	0	0	0	0	0	0	0	0	0	0	Albawatin	Al Taif
0	0	0	0	0	0	0	0	0	0	0	0	0	0	0	0	0	0	0	0	0	0	0	0	0	0	0	Alshueab Walqafaeih	Al Taif
0	0	0	0	0	0	0	0	0	0	0	0	0	0	0	0	0	0	0	0	0	0	0	0	0	0	0	Al Eataf	Al Taif
0	0	0	0	0	0	0	0	0	0	0	0	0	0	0	0	0	0	0	0	0	0	0	0	0	0	0	Umm Alghazlan	Al Taif
0	0	0	0	0	0	0	0	0	0	0	0	0	0	0	0	0	0	0	0	0	0	0	0	0	0	0	Swyd	Al Taif
0	0	0	0	0	0	0	0	0	0	0	0	0	0	0	0	0	0	0	0	0	0	0	0	0	0	0	Shaeb Aldabba'	Al Taif

Public services at the populated area level

Number of Agricultural, Social, Administrative and Public Services and Banking Finance 1-2

Administrative services																								Populated area	Emirate or governorate or municipality		
Security control	Security point	Health affairs	Industrial fund	Real-estate fund	Social development fund	Labour office branch	Water branch	Financial branch	Transport branch	Females education office	Males education office	Females Education administration	Males education administration	Office of municipal services	Municipality centre	Secretariat of municipality	Pensions	Social Insurance	Awqaf (mortmain)	Center of promotion of virtue	Civil affairs	Passport department	Traffic centers			Police station	Police centre
0	0	0	0	0	0	0	0	0	0	0	0	0	0	0	0	0	0	0	0	0	0	0	0	0	0	Aldahya'	Al Taif
0	0	0	0	0	0	0	0	0	0	0	0	0	0	0	0	0	0	0	0	0	0	0	0	0	0	Eafaar	Al Taif
0	0	0	0	0	0	0	0	0	0	0	0	0	0	0	0	0	0	0	0	0	0	0	0	0	0	Barash	Al Taif
0	0	0	0	0	0	0	0	0	0	0	0	0	0	0	0	0	0	0	0	0	0	0	0	0	0	Khad Alhaj	Al Taif
0	0	0	0	0	0	0	0	0	0	0	0	0	0	0	0	0	0	0	0	0	0	0	0	0	0	'Aban Rashadan	Al Taif
0	0	0	0	0	0	0	0	0	0	0	0	0	0	0	0	0	0	0	0	0	0	0	0	0	0	Almuraqabuh	Al Taif
0	0	0	0	0	0	0	0	0	0	0	0	0	0	0	0	0	0	0	0	0	0	0	0	0	0	Shakhmit	Al Taif
0	0	0	0	0	0	0	0	0	0	0	0	0	0	0	0	0	0	0	0	0	0	0	0	0	0	Alwahabia	Al Taif
0	0	0	0	0	0	0	0	0	0	0	0	0	0	0	0	0	0	0	0	0	0	0	0	0	0	Alkhabziuh	Al Taif
0	0	0	0	0	0	0	0	0	0	0	0	0	0	0	0	0	0	0	0	0	0	0	0	0	0	Sulasil	Al Taif
0	0	0	0	0	0	0	0	0	0	0	0	0	0	0	0	0	0	0	0	0	0	0	0	0	0	Albathih	Al Taif
0	0	0	0	0	0	0	0	0	0	0	0	0	0	0	0	0	0	0	0	0	0	0	0	0	0	Samanan	Al Taif
0	0	0	0	0	0	0	0	0	0	0	0	0	0	0	0	0	0	0	0	0	0	0	0	0	0	Alfueur	Al Taif
0	0	0	0	0	0	0	0	0	0	0	0	0	0	0	0	0	0	0	0	0	0	0	0	0	0	Aleazazimuh	Al Taif
0	0	0	0	0	0	0	0	0	0	0	0	0	0	0	0	0	0	0	0	0	0	0	0	0	0	Alfatat	Al Taif
0	0	0	0	0	0	0	0	0	0	0	0	0	0	0	0	0	0	0	0	0	0	0	0	0	0	Dhwyu Rada'	Al Taif
0	0	0	0	0	0	0	0	0	0	0	0	0	0	0	0	0	0	0	0	0	0	0	0	0	0	Alhajbuh	Al Taif
0	0	0	0	0	0	0	0	0	0	0	0	0	0	0	0	0	0	0	0	0	0	0	0	0	0	Alwazir	Al Taif

Public services at the populated area level

Number of Agricultural, Social, Administrative and Public Services and Banking Finance 1-2

Administrative services																								Populated area	Emirate or governorate or municipality		
Security control	Security point	Health affairs	Industrial fund	Real-estate fund	Social development fund	Labour office branch	Water branch	Financial branch	Transport branch	Females education office	Males education office	Females Education administration	Males education administration	Office of municipal services	Municipality centre	Secretariat of municipality	Pensions	Social Insurance	Awqaf (mortmain)	Center of promotion of virtue	Civil affairs	Passport department	Traffic centers			Police station	Police centre
0	0	0	0	0	0	0	0	0	0	0	0	0	0	0	0	0	0	0	0	0	0	0	0	0	0	Sueban	Al Taif
0	0	0	0	0	0	0	0	0	0	0	0	0	0	0	0	0	0	0	0	0	0	0	0	0	0	Alshaqiq (Daghr)	Al Taif
0	0	0	0	0	0	0	0	0	0	0	0	0	0	0	0	0	0	0	0	0	0	0	0	0	0	Saminin	Al Taif
0	0	0	0	0	0	0	0	0	0	0	0	0	0	0	0	0	0	0	0	0	0	0	0	0	0	Dar Albaramin	Al Taif
0	0	0	0	0	0	0	0	0	0	0	0	0	0	0	0	0	0	0	0	0	0	0	0	0	0	Almubarakat	Al Taif
0	0	0	0	0	0	0	0	0	0	0	0	0	0	0	0	0	0	0	0	0	0	0	0	0	0	Alsuwar	Al Taif
0	0	0	0	0	0	0	0	0	0	0	0	0	0	0	0	0	0	0	0	0	0	0	0	0	0	Zahaa	Al Taif
0	0	0	0	0	0	0	0	0	0	0	0	0	0	0	0	0	0	0	0	0	0	0	0	0	0	Alsananiuh	Al Taif
0	0	0	0	0	0	0	0	0	0	0	0	0	0	0	0	0	0	0	0	0	0	0	0	0	0	Aldamja	Al Taif
0	0	0	0	0	0	0	0	0	0	0	0	0	0	0	0	0	0	0	0	0	0	0	0	0	0	Alrakhiluh	Al Taif
0	0	0	0	0	0	0	0	0	0	0	0	0	0	0	0	0	0	0	0	0	0	0	0	0	0	Alzahranuih	Al Taif
0	0	0	0	0	0	0	0	0	0	0	0	0	0	0	0	0	0	0	0	0	0	0	0	0	0	Aleudwaniuh	Al Taif
0	0	0	0	0	0	0	0	0	0	0	0	0	0	0	0	0	0	0	0	0	0	0	0	0	0	Alnashiriuh	Al Taif
0	0	0	0	0	0	0	0	0	0	0	0	0	0	0	0	0	0	0	0	0	0	0	0	0	0	Alnabaea	Al Taif
0	0	0	0	0	0	0	0	0	0	0	0	0	0	0	0	0	0	0	0	0	0	0	0	0	0	Bakhat Aleinabuh	Al Taif
0	0	0	0	0	0	0	0	0	0	0	0	0	0	0	0	0	0	0	0	0	0	0	0	0	0	Alfataha'	Al Taif
0	0	0	0	0	0	0	0	0	0	0	0	0	0	0	1	0	0	0	0	0	0	0	0	0	0	Alsayl Alsaghir	Al Taif
0	0	0	0	0	0	0	0	0	0	0	0	0	0	0	0	0	0	0	0	0	0	0	0	0	0	Alnaghar Al'Aelaa	Al Taif

The sixteenth services guide 2017_Region Makkah Al Mukarramah

Public services at the populated area level

Number of Agricultural, Social, Administrative and Public Services and Banking Finance 1-2

Administrative services																								Populated area	Emirate or governorate or municipality			
Security control	Security point	Health affairs	Industrial fund	Real-estate fund	Social development fund	Labour office branch	Water branch	Financial branch	Transport branch	Females education office	Males education office	Females Education administration	Males education administration	Office of municipal services	Municipality centre	Secretariat of municipality	Pensions	Social Insurance	Awqaf (mortmain)	Center of promotion of virtue	Civil affairs	Passport department	Traffic centers			Police station	Police centre	
0	0	0	0	0	0	0	0	0	0	0	0	0	0	0	0	0	0	0	0	0	0	0	0	0	0	0	Alshayabin	Al Taif
0	0	0	0	0	0	0	0	0	0	0	0	0	0	0	0	0	0	0	0	0	0	0	0	0	0	0	Alfariduh	Al Taif
0	0	0	0	0	0	0	0	0	0	0	0	0	0	0	0	0	0	0	0	0	0	0	0	0	0	0	Aleaqila	Al Taif
0	0	0	0	0	0	0	0	0	0	0	0	0	0	0	0	0	0	0	0	0	0	0	0	0	0	0	Alramiduh	Al Taif
0	0	0	0	0	0	0	0	0	0	0	0	0	0	0	0	0	0	0	0	0	0	0	0	0	0	0	Alquaysum	Al Taif
0	0	0	0	0	0	0	0	0	0	0	0	0	0	0	0	0	0	0	0	0	0	0	0	0	1	0	Aleurafa'	Al Taif
0	0	0	0	0	0	0	0	0	0	0	0	0	0	0	0	0	0	0	0	0	0	0	0	0	0	0	Aldahasiuh	Al Taif
0	0	0	0	0	0	0	0	0	0	0	0	0	0	0	0	0	0	0	0	0	0	0	0	0	0	0	Alsharimiuh	Al Taif
0	0	0	0	0	0	0	0	0	0	0	0	0	0	0	0	0	0	0	0	0	0	0	0	0	0	0	Maqbuluh	Al Taif
0	0	0	0	0	0	0	0	0	0	0	0	0	0	0	0	0	0	0	0	0	0	0	0	0	0	0	'Aban Knydsh	Al Taif
0	0	0	0	0	0	0	0	0	0	0	0	0	0	0	0	0	0	0	0	0	0	0	0	0	0	0	Alwasiliuh	Al Taif
0	0	0	0	0	0	0	0	0	0	0	0	0	0	0	0	0	0	0	0	0	0	0	0	0	0	0	'Aban Khayshum	Al Taif
0	0	0	0	0	0	0	0	0	0	0	0	0	0	0	0	0	0	0	0	0	0	0	0	0	0	0	Aleuqlat Alshanabiruh	Al Taif
0	0	0	0	0	0	0	0	0	0	0	0	0	0	0	0	0	0	0	0	0	0	0	0	0	0	0	Shubra (Alsama'A)	Al Taif
0	0	0	0	0	0	0	0	0	0	0	0	0	0	0	0	0	0	0	0	0	0	0	0	0	0	0	Alrakyuh Wa'Um	Al Taif
0	0	0	0	0	0	0	0	0	0	0	0	0	0	0	0	0	0	0	0	0	0	0	0	0	0	0	Alhasin	Al Taif
0	0	0	0	0	0	0	0	0	0	0	0	0	0	0	0	0	0	0	0	0	0	0	0	0	0	0	Alruwyduf	Al Taif
0	0	0	0	0	0	0	0	0	0	0	0	0	0	0	0	0	0	0	0	0	0	0	0	0	0	0	Shuyhit	Al Taif

Public services at the populated area level

Number of Agricultural, Social, Administrative and Public Services and Banking Finance 1-2

Administrative services																								Populated area	Emirate or governorate or municipality			
Security control	Security point	Health affairs	Industrial fund	Real-estate fund	Social development fund	Labour office branch	Water branch	Financial branch	Transport branch	Females education office	Males education office	Females Education administration	Males education administration	Office of municipal services	Municipality centre	Secretariat of municipality	Pensions	Social Insurance	Awqaf (mortmain)	Center of promotion of virtue	Civil affairs	Passport department	Traffic centers			Police station	Police centre	
0	0	0	0	0	0	0	0	0	0	0	0	0	0	0	0	0	0	0	0	0	0	0	0	0	0	0	Alsaanieieh	Al Taif
0	0	0	0	0	0	0	0	0	0	0	0	0	0	0	0	0	0	0	0	0	0	0	0	0	0	0	Alqahib	Al Taif
0	0	0	0	0	0	0	0	0	0	0	0	0	0	0	0	0	0	0	0	0	0	0	0	0	0	0	Silaytinah	Al Taif
0	0	0	0	0	0	0	0	0	0	0	0	0	0	0	0	0	0	0	0	0	0	0	0	0	0	0	Alnuzha (Ama Alshaae)	Al Taif
0	0	0	0	0	0	0	0	0	0	0	0	0	0	0	0	0	0	0	0	0	0	0	0	0	0	0	Alhamira'	Al Taif
0	0	0	0	0	0	0	0	0	0	0	0	0	0	0	1	0	0	0	0	0	1	0	0	1	1	0	Alhada	Al-Huda
0	0	0	0	0	0	0	0	0	0	0	0	0	0	0	0	0	0	0	0	0	0	0	0	0	0	0	Alnaqabat Alhamra'	Al-Huda
0	0	0	0	0	0	0	0	0	0	0	0	0	0	0	0	0	0	0	0	0	0	0	0	0	0	0	Dibaeuh	Al-Huda
0	0	0	0	0	0	0	0	0	0	0	0	0	0	0	0	0	0	0	0	0	0	0	0	0	0	0	Ras Yaeruj Waras	Al-Huda
0	0	0	0	0	0	0	0	0	0	0	0	0	0	0	0	0	0	0	0	0	0	0	0	0	0	0	Alsafa	Al-Huda
0	0	0	0	0	0	0	0	0	0	0	0	0	0	0	0	0	0	0	0	0	0	0	0	0	0	0	Alkhadayijuh	Al-Huda
0	0	0	0	0	0	0	0	0	0	0	0	0	0	0	0	0	0	0	0	0	0	0	0	0	0	0	Ras Tuftafan	Al-Huda
0	0	0	0	0	0	0	0	0	0	0	0	0	0	0	0	0	0	0	0	0	0	0	0	0	0	0	Quraa Wa'Adaa Alsharif	Al-Huda
0	0	0	0	0	0	0	0	0	0	0	0	0	0	0	0	0	0	0	0	0	0	0	0	0	0	0	Aleabduh	Al-Huda
0	0	0	0	0	0	0	0	0	0	0	0	0	0	0	0	0	0	0	0	0	0	0	0	0	0	0	Alnumur	Al-Huda
0	0	0	0	0	0	0	0	0	0	0	0	0	0	0	0	0	0	0	0	0	0	0	0	0	0	0	Salasil Walmur	Al-Huda
0	0	0	0	0	0	0	0	0	0	0	0	0	0	0	0	0	0	0	0	0	0	0	0	0	0	0	Jalal (Aleabdah)	Al-Huda
0	0	0	0	0	0	0	0	0	0	0	0	0	0	0	0	0	0	0	0	0	0	0	0	0	0	0	Alhisasunuh (Aldafya)	Al-Huda

Public services at the populated area level

Number of Agricultural, Social, Administrative and Public Services and Banking Finance 1-2

Administrative services																								Populated area	Emirate or governorate or municipality			
Security control	Security point	Health affairs	Industrial fund	Real-estate fund	Social development fund	Labour office branch	Water branch	Financial branch	Transport branch	Females education office	Males education office	Females Education administration	Males education administration	Office of municipal services	Municipality centre	Secretariat of municipality	Pensions	Social Insurance	Awqaf (mortmain)	Center of promotion of virtue	Civil affairs	Passport department	Traffic centers			Police station	Police centre	
0	0	0	0	0	0	0	0	0	0	0	0	0	0	0	0	0	0	0	0	0	0	0	0	0	0	0	Shaab Alawqae	Al-Huda
0	0	0	0	0	0	0	0	0	0	0	0	0	0	0	0	0	0	0	0	0	0	0	0	0	0	0	Altawatuh	Al-Huda
0	0	0	0	0	0	0	0	0	0	0	0	0	0	0	0	0	0	0	0	0	0	0	0	0	0	0	Alhabqah (Alariae)	Al-Huda
0	0	0	0	0	0	0	0	0	0	0	0	0	0	0	0	0	0	0	0	0	0	0	0	0	0	0	Alhadab	Al-Huda
0	0	0	0	0	0	0	0	0	0	0	0	0	0	0	0	0	0	0	0	0	0	0	0	0	0	0	Shaeban	Al-Huda
0	0	0	0	0	0	0	0	0	0	0	0	0	0	0	0	0	0	0	0	0	0	0	0	0	0	0	Aljawazin	Al-Huda
0	0	0	0	0	0	0	0	0	0	0	0	0	0	0	0	0	0	0	0	0	0	0	0	0	0	0	Altawayriq (Alkhalisuh)	Al-Huda
0	0	0	0	0	0	0	0	0	0	0	0	0	0	0	0	0	0	0	0	0	0	0	0	0	0	0	Almuslimuh	Al-Huda
0	0	0	0	0	0	0	0	0	0	0	0	0	0	0	0	0	0	0	0	0	0	0	0	0	0	0	Alqabsuh	Al-Huda
0	0	0	0	0	0	0	0	0	0	0	0	0	0	0	0	0	0	0	0	0	0	0	0	0	0	0	Allawamiu	Al-Huda
0	0	0	0	0	0	0	0	0	0	0	0	0	0	0	0	0	0	0	0	0	0	0	0	0	0	0	Jabajib	Al-Huda
0	0	0	0	0	0	0	0	0	0	0	0	0	0	0	0	0	0	0	0	0	0	0	0	0	0	0	Albahruh	Al-Huda
0	0	0	0	0	0	0	0	0	0	0	0	0	0	0	0	0	0	0	0	0	0	0	0	0	0	0	Almashayikh	Al-Huda
0	0	0	0	0	0	0	0	0	0	0	0	0	0	0	0	0	0	0	0	0	0	0	0	0	0	0	Aldaar Albayda'	Al-Huda
0	0	0	0	0	0	0	0	0	0	0	0	0	0	0	0	0	0	0	0	0	0	0	0	0	0	0	Quraa Wadi Alghadirin	Al-Huda
0	0	0	0	0	0	0	0	0	0	0	0	0	0	0	1	0	0	0	0	1	0	0	0	0	1	0	Alqasr	Al Mehani
0	0	0	0	0	0	0	0	0	0	0	0	0	0	0	0	0	0	0	0	0	0	0	0	0	0	0	Alzibaruh	Al Mehani
0	0	0	0	0	0	0	0	0	0	0	0	0	0	0	0	0	0	0	0	0	0	0	0	0	0	0	Alkhudar	Al Mehani

The sixteenth services guide 2017_Region Makkah Al Mukarramah

Public services at the populated area level

Number of Agricultural, Social, Administrative and Public Services and Banking Finance 1-2

Administrative services																								Populated area	Emirate or governorate or municipality		
Security control	Security point	Health affairs	Industrial fund	Real-estate fund	Social development fund	Labour office branch	Water branch	Financial branch	Transport branch	Females education office	Males education office	Females Education administration	Males education administration	Office of municipal services	Municipality centre	Secretariat of municipality	Pensions	Social Insurance	Awqaf (mortmain)	Center of promotion of virtue	Civil affairs	Passport department	Traffic centers			Police station	Police centre
0	0	0	0	0	0	0	0	0	0	0	0	0	0	0	0	0	0	0	0	0	0	0	0	0	0	Alburdaa	Al Mehani
0	0	0	0	0	0	0	0	0	0	0	0	0	0	0	0	0	0	0	0	0	0	0	0	0	0	Aldijman	Al Mehani
0	0	0	0	0	0	0	0	0	0	0	0	0	0	0	0	0	0	0	0	0	0	0	0	0	0	Suneanaan	Al Mehani
0	0	0	0	0	0	0	0	0	0	0	0	0	0	0	0	0	0	0	0	0	0	0	0	0	0	Almujamaeuh	Al Mehani
0	0	0	0	0	0	0	0	0	0	0	0	0	0	0	0	0	0	0	0	0	0	0	0	0	0	Alhamid	Al Mehani
0	0	0	0	0	0	0	0	0	0	0	0	0	0	0	0	0	0	0	0	0	0	0	0	0	0	Alqararuh	Al Mehani
0	0	0	0	0	0	0	0	0	0	0	0	0	0	0	0	0	0	0	0	0	0	0	0	0	0	Khabab	Al Mehani
0	0	0	0	0	0	0	0	0	0	0	0	0	0	0	0	0	0	0	0	0	0	0	0	0	0	Alhamra'	Al Mehani
0	0	0	0	0	0	0	0	0	0	0	0	0	0	0	0	0	0	0	0	0	0	0	0	0	0	Bayda' Muqid	Al Mehani
0	0	0	0	0	0	0	0	0	0	0	0	0	0	0	0	0	0	0	0	0	0	0	0	0	0	Qisas	Al Mehani
0	0	0	0	0	0	0	0	0	0	0	0	0	0	0	0	0	0	0	0	0	0	0	0	0	0	Bayda' Maktan	Al Mehani
0	0	0	0	0	0	0	0	0	0	0	0	0	0	0	0	0	0	0	0	0	0	0	0	0	0	Abwhbl	Al Mehani
0	0	0	0	0	0	0	0	0	0	0	0	0	0	0	0	0	0	0	0	0	0	0	0	0	0	Alhasawuh	Al Mehani
0	0	0	0	0	0	0	0	0	0	0	0	0	0	0	0	0	0	0	0	0	0	0	0	0	0	Alsaalihih	Al Mehani
0	0	0	0	0	0	0	0	0	0	0	0	0	0	0	0	0	0	0	0	0	0	0	0	0	0	Alkadih	Al Mehani
0	0	0	0	0	0	0	0	0	0	0	0	0	0	0	0	0	0	0	0	0	0	0	0	0	0	Manazil Najim	Al Mehani
0	0	0	0	0	0	0	0	0	0	0	0	0	0	1	0	0	0	0	0	0	0	0	0	0	0	Eashiruh Maktan	Al Mehani
0	0	0	0	0	0	0	0	0	0	0	0	0	0	0	0	0	0	0	0	0	0	0	0	0	0	Rafayie Eashirh	Al Mehani

The sixteenth services guide 2017_Region Makkah Al Mukarramah

Public services at the populated area level

Number of Agricultural, Social, Administrative and Public Services and Banking Finance 1-2

Administrative services																								Populated area	Emirate or governorate or municipality			
Security control	Security point	Health affairs	Industrial fund	Real-estate fund	Social development fund	Labour office branch	Water branch	Financial branch	Transport branch	Females education office	Males education office	Females Education administration	Males education administration	Office of municipal services	Municipality centre	Secretariat of municipality	Pensions	Social Insurance	Awqaf (mortmain)	Center of promotion of virtue	Civil affairs	Passport department	Traffic centers			Police station	Police centre	
0	0	0	0	0	0	0	0	0	0	0	0	0	0	0	0	0	0	0	0	0	0	0	0	0	0	Alwadnh	Al Mehani	
0	0	0	0	0	0	0	0	0	0	0	0	0	0	0	0	0	0	0	0	0	0	0	0	0	0	Fiduh Maktan	Al Mehani	
0	0	0	0	0	0	0	0	0	0	0	0	0	0	0	0	0	0	0	0	0	0	0	0	0	0	Albawayruh	Al Mehani	
0	0	0	0	0	0	0	0	0	0	0	0	0	0	0	0	0	0	0	0	0	0	0	0	0	0	Alharijuh (Qrih Hmd)	Al Mehani	
0	0	0	0	0	0	0	0	0	0	0	0	0	0	0	0	0	0	0	0	0	0	0	0	0	0	Alsuwid (Qryh Alsqr)	Al Mehani	
0	0	0	0	0	0	0	0	0	0	0	0	0	0	0	0	0	0	0	0	0	0	0	0	0	0	Alruwzuh Wakatid	Al Mehani	
0	0	0	0	0	0	0	0	0	0	0	0	0	0	0	0	0	0	0	0	0	0	0	0	0	0	Alghadir	Al Mehani	
0	0	0	0	0	0	0	0	0	0	0	0	0	0	0	1	0	0	0	0	0	1	0	1	1	1	0	Alsayl	Al Sail Al Kabeer
0	0	0	0	0	0	0	0	0	0	0	0	0	0	0	0	0	0	0	0	0	0	0	0	0	0	Alkhanfraa	Al Sail Al Kabeer	
0	0	0	0	0	0	0	0	0	0	0	0	0	0	0	0	0	0	0	0	0	0	0	0	0	0	Althawabiah	Al Sail Al Kabeer	
0	0	0	0	0	0	0	0	0	0	0	0	0	0	0	0	0	0	0	0	0	0	0	0	0	0	Almarakhuh	Al Sail Al Kabeer	
0	0	0	0	0	0	0	0	0	0	0	0	0	0	0	0	0	0	0	0	0	0	0	0	0	0	Talieah Almutarafaa	Al Sail Al Kabeer	
0	0	0	0	0	0	0	0	0	0	0	0	0	0	0	0	0	0	0	0	0	0	0	0	0	0	Taharah	Al Sail Al Kabeer	
0	0	0	0	0	0	0	0	0	0	0	0	0	0	0	0	0	0	0	0	0	0	0	0	0	0	Wa'Adaa Talah	Al Sail Al Kabeer	
0	0	0	0	0	0	0	0	0	0	0	0	0	0	0	0	0	0	0	0	0	0	0	0	0	0	Abwsial	Al Sail Al Kabeer	
0	0	0	0	0	0	0	0	0	0	0	0	0	0	0	0	0	0	0	0	0	0	0	0	0	0	Dif Abwaeibayh	Al Sail Al Kabeer	
0	0	0	0	0	0	0	0	0	0	0	0	0	0	0	0	0	0	0	0	0	0	0	0	0	0	Aldamir	Al Sail Al Kabeer	
0	0	0	0	0	0	0	0	0	0	0	0	0	0	0	0	0	0	0	0	0	0	0	0	0	0	Abwtbiqat	Al Sail Al Kabeer	

The sixteenth services guide 2017_Region Makkah Al Mukarramah

Public services at the populated area level

Number of Agricultural, Social, Administrative and Public Services and Banking Finance 1-2

Administrative services																								Populated area	Emirate or governorate or municipality			
Security control	Security point	Health affairs	Industrial fund	Real-estate fund	Social development fund	Labour office branch	Water branch	Financial branch	Transport branch	Females education office	Males education office	Females Education administration	Males education administration	Office of municipal services	Municipality centre	Secretariat of municipality	Pensions	Social Insurance	Awqaf (mortmain)	Center of promotion of virtue	Civil affairs	Passport department	Traffic centers			Police station	Police centre	
0	0	0	0	0	0	0	0	0	0	0	0	0	0	0	0	0	0	0	0	0	0	0	0	0	0	Alkhwyrmh	Al Sail Al Kabeer	
0	0	0	0	0	0	0	0	0	0	0	0	0	0	0	0	0	0	0	0	0	0	0	0	0	0	Alhajij	Al Sail Al Kabeer	
0	0	0	0	0	0	0	0	0	0	0	0	0	0	0	0	0	0	0	0	0	0	0	0	0	0	Wa'Adaa Rakk	Al Sail Al Kabeer	
0	0	0	0	0	0	0	0	0	0	0	0	0	0	0	0	0	0	0	0	0	0	0	0	0	0	Alsafara'	Al Sail Al Kabeer	
0	0	0	0	0	0	0	0	0	0	0	0	0	0	0	0	0	0	0	0	0	0	0	0	0	0	Jiryuluh	Al Sail Al Kabeer	
0	0	0	0	0	0	0	0	0	0	0	0	0	0	0	1	0	0	0	0	0	1	0	0	0	1	0	Alfare	Al Shefa
0	0	0	0	0	0	0	0	0	0	0	0	0	0	0	0	0	0	0	0	0	0	0	0	0	0	Sharaqibuh	Al Shefa	
0	0	0	0	0	0	0	0	0	0	0	0	0	0	0	0	0	0	0	0	0	0	0	0	0	0	Alhit	Al Shefa	
0	0	0	0	0	0	0	0	0	0	0	0	0	0	0	0	0	0	0	0	0	0	0	0	0	0	Alwayt	Al Shefa	
0	0	0	0	0	0	0	0	0	0	0	0	0	0	0	0	0	0	0	0	0	0	0	0	0	0	Al Hamid	Al Shefa	
0	0	0	0	0	0	0	0	0	0	0	0	0	0	0	0	0	0	0	0	0	0	0	0	0	0	Dhabab	Al Shefa	
0	0	0	0	0	0	0	0	0	0	0	0	0	0	0	0	0	0	0	0	0	0	0	0	0	0	Alrahbuh	Al Shefa	
0	0	0	0	0	0	0	0	0	0	0	0	0	0	0	0	0	0	0	0	0	0	0	0	0	0	Almadahaa	Al Shefa	
0	0	0	0	0	0	0	0	0	0	0	0	0	0	0	0	0	0	0	0	0	0	0	0	0	0	Alsumun	Al Shefa	
0	0	0	0	0	0	0	0	0	0	0	0	0	0	0	0	0	0	0	0	0	0	0	0	0	0	Albayda'	Al Shefa	
0	0	0	0	0	0	0	0	0	0	0	0	0	0	0	0	0	0	0	0	0	0	0	0	0	0	'Aseadan	Al Shefa	
0	0	0	0	0	0	0	0	0	0	0	0	0	0	0	0	0	0	0	0	0	0	0	0	0	0	Alaews (Almuhamadiat)	Al Shefa	
0	0	0	0	0	0	0	0	0	0	0	0	0	0	0	0	0	0	0	0	0	0	0	0	0	0	Aldiyq	Al Shefa	

The sixteenth services guide 2017_Region Makkah Al Mukarramah

Public services at the populated area level

Number of Agricultural, Social, Administrative and Public Services and Banking Finance 1-2

Administrative services																								Populated area	Emirate or governorate or municipality		
Security control	Security point	Health affairs	Industrial fund	Real-estate fund	Social development fund	Labour office branch	Water branch	Financial branch	Transport branch	Females education office	Males education office	Females Education administration	Males education administration	Office of municipal services	Municipality centre	Secretariat of municipality	Pensions	Social Insurance	Awqaf (mortmain)	Center of promotion of virtue	Civil affairs	Passport department	Traffic centers			Police station	Police centre
0	0	0	0	0	0	0	0	0	0	0	0	0	0	0	0	0	0	0	0	0	0	0	0	0	0	Alshaeb Al'Aelaa	Al Shefa
0	0	0	0	0	0	0	0	0	0	0	0	0	0	0	0	0	0	0	0	0	0	0	0	0	0	Alshaeb Al'Asfal	Al Shefa
0	0	0	0	0	0	0	0	0	0	0	0	0	0	0	0	0	0	0	0	0	0	0	0	0	0	Wa'Adaa Samah	Al Shefa
0	0	0	0	0	0	0	0	0	0	0	0	0	0	0	0	0	0	0	0	0	0	0	0	0	0	Silahaan (Bdr)	Al Shefa
0	0	0	0	0	0	0	0	0	0	0	0	0	0	0	0	0	0	0	0	0	0	0	0	0	0	Alaqylh	Al Shefa
0	0	0	0	0	0	0	0	0	0	0	0	0	0	0	0	0	0	0	0	0	0	0	0	0	0	Khamis	Al Shefa
0	0	0	0	0	0	0	0	0	0	0	0	0	0	0	0	0	0	0	0	0	0	0	0	0	0	Khamas	Al Shefa
0	0	0	0	0	0	0	0	0	0	0	0	0	0	0	0	0	0	0	0	0	0	0	0	0	0	Altawylubuh	Al Shefa
0	0	0	0	0	0	0	0	0	0	0	0	0	0	0	0	0	0	0	0	0	0	0	0	0	0	Alqamih	Al Shefa
0	0	0	0	0	0	0	0	0	0	0	0	0	0	0	0	0	0	0	0	0	0	0	0	0	0	Shrs	Al Shefa
0	0	0	0	0	0	0	0	0	0	0	0	0	0	0	0	0	0	0	0	0	0	0	0	0	0	Alsuhuh	Al Shefa
0	0	0	0	0	0	0	0	0	0	0	0	0	0	0	0	0	0	0	0	0	0	0	0	0	0	Qawah	Al Shefa
0	0	0	0	0	0	0	0	0	0	0	0	0	0	0	0	0	0	0	0	0	0	0	0	0	0	Maratan	Al Shefa
0	0	0	0	0	0	0	0	0	0	0	0	0	0	0	0	0	0	0	0	0	0	0	0	0	0	Alhit Al'Aelaa	Al Shefa
0	0	0	0	0	0	0	0	0	0	0	0	0	0	0	0	0	0	0	0	0	0	0	0	0	0	Alhit Al'Asfal	Al Shefa
0	0	0	0	0	0	0	0	0	0	0	0	0	0	0	0	0	0	0	0	0	0	0	0	0	0	Almazriq	Al Shefa
0	0	0	0	0	0	0	0	0	0	0	0	0	0	0	0	0	0	0	0	0	0	0	0	0	0	Alshty	Al Shefa
0	0	0	0	0	0	0	0	0	0	0	0	0	0	0	0	0	0	0	0	0	0	0	0	0	0	Almujabuh (Al Zyd)	Al Shefa

The sixteenth services guide 2017_Region Makkah Al Mukarramah

Public services at the populated area level

Number of Agricultural, Social, Administrative and Public Services and Banking Finance 1-2

Administrative services																								Populated area	Emirate or governorate or municipality		
Security control	Security point	Health affairs	Industrial fund	Real-estate fund	Social development fund	Labour office branch	Water branch	Financial branch	Transport branch	Females education office	Males education office	Females Education administration	Males education administration	Office of municipal services	Municipality centre	Secretariat of municipality	Pensions	Social Insurance	Awqaf (mortmain)	Center of promotion of virtue	Civil affairs	Passport department	Traffic centers			Police station	Police centre
0	0	0	0	0	0	0	0	0	0	0	0	0	0	0	0	0	0	0	0	0	0	0	0	0	0	Almararith	Al Shefa
0	0	0	0	0	0	0	0	0	0	0	0	0	0	0	0	0	0	0	0	0	0	0	0	0	0	Almakhaduh	Al Shefa
0	0	0	0	0	0	0	0	0	0	0	0	0	0	0	0	0	0	0	0	0	0	0	0	0	0	Algharif	Al Shefa
0	0	0	0	0	0	0	0	0	0	0	0	0	0	0	0	0	0	0	0	0	0	0	0	0	0	Albawayruh	Al Shefa
0	0	0	0	0	0	0	0	0	0	0	0	0	0	0	0	0	0	0	0	0	0	0	0	0	0	Alsawir	Al Shefa
0	0	0	0	0	0	0	0	0	0	0	0	0	0	0	0	0	0	0	0	0	0	0	0	0	0	Alhusaba' Alsufflaa	Al Shefa
0	0	0	0	0	0	0	0	0	0	0	0	0	0	0	0	0	0	0	0	0	0	0	0	0	0	Alhusaba' Aleulya	Al Shefa
0	0	0	0	0	0	0	0	0	0	0	0	0	0	0	0	0	0	0	0	0	0	0	0	0	0	Alhadih	Al Shefa
0	0	0	0	0	0	0	0	0	0	0	0	0	0	0	0	0	0	0	0	0	0	0	0	0	0	Eamiruh	Al Shefa
0	0	0	0	0	0	0	0	0	0	0	0	0	0	0	0	0	0	0	0	0	0	0	0	0	0	Masil	Al Shefa
0	0	0	0	0	0	0	0	0	0	0	0	0	0	0	0	0	0	0	0	0	0	0	0	0	0	Amt	Al Shefa
0	0	0	0	0	0	0	0	0	0	0	0	0	0	0	0	0	0	0	0	0	0	0	0	0	0	Almujizuh	Al Shefa
0	0	0	0	0	0	0	0	0	0	0	0	0	0	0	0	0	0	0	0	0	0	0	0	0	0	Shuqara' Aleulya	Al Shefa
0	0	0	0	0	0	0	0	0	0	0	0	0	0	0	0	0	0	0	0	0	0	0	0	0	0	Shuqara' Alsufflaa	Al Shefa
0	0	0	0	0	0	0	0	0	0	0	0	0	0	0	0	0	0	0	0	0	0	0	0	0	0	Alshaebuh (Msifr)	Al Shefa
0	0	0	0	0	0	0	0	0	0	0	0	0	0	0	0	0	0	0	0	0	0	0	0	0	0	Alsadi	Al Shefa
0	0	0	0	0	0	0	0	0	0	0	0	0	0	0	0	0	0	0	0	0	0	0	0	0	0	Wa'Adaa Alshaebuh	Al Shefa
0	0	0	0	0	0	0	0	0	0	0	0	0	0	0	0	0	0	0	0	0	0	0	0	0	0	Tanaqad	Al Shefa

The sixteenth services guide 2017_Region Makkah Al Mukarramah

Public services at the populated area level

Number of Agricultural, Social, Administrative and Public Services and Banking Finance 1-2

Administrative services																								Populated area	Emirate or governorate or municipality		
Security control	Security point	Health affairs	Industrial fund	Real-estate fund	Social development fund	Labour office branch	Water branch	Financial branch	Transport branch	Females education office	Males education office	Females Education administration	Males education administration	Office of municipal services	Municipality centre	Secretariat of municipality	Pensions	Social Insurance	Awqaf (mortmain)	Center of promotion of virtue	Civil affairs	Passport department	Traffic centers			Police station	Police centre
0	0	0	0	0	0	0	0	0	0	0	0	0	0	0	0	0	0	0	0	0	0	0	0	0	0	Alshaeabat	Al Shefa
0	0	0	0	0	0	0	0	0	0	0	0	0	0	0	0	0	0	0	0	0	0	0	0	0	0	Alhusuwn	Al Shefa
0	0	0	0	0	0	0	0	0	0	0	0	0	0	0	0	0	0	0	0	0	0	0	0	0	0	Almuhawaluh	Al Shefa
0	0	0	0	0	0	0	0	0	0	0	0	0	0	0	0	0	0	0	0	0	0	0	0	0	0	Wa'Adaa Dhaa Ghazal	Al Shefa
0	0	0	0	0	0	0	0	0	0	0	0	0	0	0	0	0	0	0	0	0	0	0	0	0	0	Aljunban	Al Shefa
0	0	0	0	0	0	0	0	0	0	0	0	0	0	0	0	0	0	0	0	0	0	0	0	0	0	Khalidah	Al Shefa
0	0	0	0	0	0	0	0	0	0	0	0	0	0	0	0	0	0	0	0	0	0	0	0	0	0	Almabeuth	Al Shefa
0	0	0	0	0	0	0	0	0	0	0	0	0	0	0	0	0	0	0	0	0	0	0	0	0	0	Almuslimuh	Al Shefa
0	0	0	0	0	0	0	0	0	0	0	0	0	0	0	0	0	0	0	0	0	0	0	0	0	0	Alniqae	Al Shefa
0	0	0	0	0	0	0	0	0	0	0	0	0	0	0	0	0	0	0	0	0	0	0	0	0	0	Saribuh Al Eubayd	Al Shefa
0	0	0	0	0	0	0	0	0	0	0	0	0	0	0	0	0	0	0	0	0	0	0	0	0	0	Almantiluh (Almhuluh)	Al Shefa
0	0	0	0	0	0	0	0	0	0	0	0	0	0	0	0	0	0	0	0	0	0	0	0	0	0	Almadaru	Al Shefa
0	0	0	0	0	0	0	0	0	0	0	0	0	0	0	0	0	0	0	0	0	0	0	0	0	0	Wa'Adaa Alsayl	Al Shefa
0	0	0	0	0	0	0	0	0	0	0	0	0	0	0	0	0	0	0	0	0	0	0	0	0	0	Alrajiluh	Al Shefa
0	0	0	0	0	0	0	0	0	0	0	0	0	0	0	0	0	0	0	0	0	0	0	0	0	0	Alasrab	Al Shefa
0	0	0	0	0	0	0	0	0	0	0	0	0	0	0	0	0	0	0	0	0	0	0	0	0	0	Alqru Buna Eumar	Al Shefa
0	0	0	0	0	0	0	0	0	0	0	0	0	0	0	0	0	0	0	0	0	0	0	0	0	0	Ras Musur	Al Shefa
0	0	0	0	0	0	0	0	0	0	0	0	0	0	0	0	0	0	0	0	0	0	0	0	0	0	Wajan	Al Shefa

The sixteenth services guide 2017_Region Makkah Al Mukarramah

Public services at the populated area level

Number of Agricultural, Social, Administrative and Public Services and Banking Finance 1-2

Administrative services																								Populated area	Emirate or governorate or municipality			
Security control	Security point	Health affairs	Industrial fund	Real-estate fund	Social development fund	Labour office branch	Water branch	Financial branch	Transport branch	Females education office	Males education office	Females Education administration	Males education administration	Office of municipal services	Municipality centre	Secretariat of municipality	Pensions	Social Insurance	Awqaf (mortmain)	Center of promotion of virtue	Civil affairs	Passport department	Traffic centers			Police station	Police centre	
0	0	0	0	0	0	0	0	0	0	0	0	0	0	0	0	0	0	0	0	0	0	0	0	0	0	0	Alshadanuh	Al Shefa
0	0	0	0	0	0	0	0	0	0	0	0	0	0	0	0	0	0	0	0	0	0	0	0	0	0	0	Bima	Al Shefa
0	0	0	0	0	0	0	0	0	0	0	0	0	0	0	0	0	0	0	0	0	0	0	0	0	0	0	Wa'Adaa Alramman	Al Shefa
0	0	0	0	0	0	0	0	0	0	0	0	0	0	0	0	0	0	0	0	0	0	0	0	0	0	0	Alquran	Al Shefa
0	0	0	0	0	0	0	0	0	0	0	0	0	0	0	0	0	0	0	0	0	0	0	0	0	0	0	Khasheah Bunaa Hajir	Al Shefa
0	0	0	0	0	0	0	0	0	0	0	0	0	0	0	0	0	0	0	0	0	0	0	0	0	0	0	Khashaeah Alhabibuh	Al Shefa
0	0	0	0	0	0	0	0	0	0	0	0	0	0	0	0	0	0	0	0	0	0	0	0	0	0	0	Alrajiluh	Al Shefa
0	0	0	0	0	0	0	0	0	0	0	0	0	0	0	0	0	0	0	0	0	0	0	0	0	0	0	Aeli Wadi Eardih	Al Shefa
0	0	0	0	0	0	0	0	0	0	0	0	0	0	0	0	0	0	0	0	0	0	0	0	0	0	0	'Asfal Wadi Eardih	Al Shefa
0	0	0	0	0	0	0	0	0	0	0	0	0	0	0	0	0	0	0	0	0	0	0	0	0	0	0	Alqaeayid	Al Shefa
0	0	0	0	0	0	0	0	0	0	0	0	0	0	0	0	0	0	0	0	0	0	0	0	0	0	0	Harajl	Al Shefa
0	0	0	0	0	0	0	0	0	0	0	0	0	0	0	0	0	0	0	0	0	0	0	0	0	0	0	Almuqalab	Al Shefa
0	0	0	0	0	0	0	0	0	0	0	0	0	0	0	0	0	0	0	0	0	0	0	0	0	0	0	Wa'Adaa Alwajin	Al Shefa
0	0	0	0	0	0	0	0	0	0	0	0	0	0	0	0	0	0	0	0	0	0	0	0	0	0	0	Umm Eadaa	Al Shefa
0	0	0	0	0	0	0	0	0	0	0	0	0	0	0	0	0	0	0	0	0	0	0	0	0	0	0	Alfare	Al Shefa
0	0	0	0	0	0	0	0	0	0	0	0	0	0	0	0	0	0	0	0	0	0	0	0	0	0	0	Wadi Alsanih	Al Shefa
0	0	0	0	0	0	0	0	0	0	0	0	0	0	0	0	0	0	0	0	0	0	0	0	0	0	0	Algharif	Al Shefa
0	0	0	0	0	0	0	0	0	0	0	0	0	0	0	0	0	0	0	0	0	0	0	0	0	0	0	Wa'Adaa Alshira'	Al Shefa

The sixteenth services guide 2017_Region Makkah Al Mukarramah

Public services at the populated area level

Number of Agricultural, Social, Administrative and Public Services and Banking Finance 1-2

Administrative services																								Populated area	Emirate or governorate or municipality		
Security control	Security point	Health affairs	Industrial fund	Real-estate fund	Social development fund	Labour office branch	Water branch	Financial branch	Transport branch	Females education office	Males education office	Females Education administration	Males education administration	Office of municipal services	Municipality centre	Secretariat of municipality	Pensions	Social Insurance	Awqaf (mortmain)	Center of promotion of virtue	Civil affairs	Passport department	Traffic centers			Police station	Police centre
0	0	0	0	0	0	0	0	0	0	0	0	0	0	0	0	0	0	0	0	0	0	0	0	0	0	Dahdah	Al Shefa
0	0	0	0	0	0	0	0	0	0	0	0	0	0	0	0	0	0	0	0	0	0	0	0	0	0	Alasra'	Al Shefa
0	0	0	0	0	0	0	0	0	0	0	0	0	0	0	0	0	0	0	0	0	0	0	0	0	0	Amlal	Al Shefa
0	0	0	0	0	0	0	0	0	0	0	0	0	0	0	0	0	0	0	0	0	0	0	0	0	0	Alharin	Al Shefa
0	0	0	0	0	0	0	0	0	0	0	0	0	0	0	0	0	0	0	0	0	0	0	0	0	0	Albu	Al Shefa
0	0	0	0	0	0	0	0	0	0	0	0	0	0	0	0	0	0	0	0	0	0	0	0	0	0	Alajbil	Al Shefa
0	0	0	0	0	0	0	0	0	0	0	0	0	0	0	0	0	0	0	0	0	0	0	0	0	0	Alsidquh	Al Shefa
0	0	0	0	0	0	0	0	0	0	0	0	0	0	0	0	0	0	0	0	0	0	0	0	0	0	Shaebih Alma'	Al Shefa
0	0	0	0	0	0	0	0	0	0	0	0	0	0	0	0	0	0	0	0	0	0	0	0	0	0	Alrahiuh	Al Shefa
0	0	0	0	0	0	0	0	0	0	1	1	0	0	1	0	0	0	0	0	1	0	0	0	0	1	Eshyrh	Ashira
0	0	0	0	0	0	0	0	0	0	0	0	0	0	0	0	0	0	0	0	0	0	0	0	0	0	Allasanah	Ashira
0	0	0	0	0	0	0	0	0	0	0	0	0	0	0	0	0	0	0	0	0	0	0	0	0	0	Alshierih	Ashira
0	0	0	0	0	0	0	0	0	0	0	0	0	0	0	0	0	0	0	0	0	0	0	0	0	0	Aleanuh	Ashira
0	0	0	0	0	0	0	0	0	0	0	0	0	0	0	0	0	0	0	0	0	0	0	0	0	0	Almuyqaeuh	Ashira
0	0	0	0	0	0	0	0	0	0	0	0	0	0	0	0	0	0	0	0	0	0	0	0	0	0	Aleiinuh	Ashira
0	0	0	0	0	0	0	0	0	0	0	0	0	0	0	0	0	0	0	0	0	0	0	0	0	0	Alkawaymuh	Ashira
0	0	0	0	0	0	0	0	0	0	0	0	0	0	0	0	0	0	0	0	0	0	0	0	0	0	Alwadaa	Ashira
0	0	0	0	0	0	0	0	0	0	0	0	0	0	0	0	0	0	0	0	0	0	0	0	0	0	Almustaqilu	Ashira

The sixteenth services guide 2017_Region Makkah Al Mukarramah

Public services at the populated area level

Number of Agricultural, Social, Administrative and Public Services and Banking Finance 1-2

Administrative services																								Populated area	Emirate or governorate or municipality		
Security control	Security point	Health affairs	Industrial fund	Real-estate fund	Social development fund	Labour office branch	Water branch	Financial branch	Transport branch	Females education office	Males education office	Females Education administration	Males education administration	Office of municipal services	Municipality centre	Secretariat of municipality	Pensions	Social Insurance	Awqaf (mortmain)	Center of promotion of virtue	Civil affairs	Passport department	Traffic centers			Police station	Police centre
0	0	0	0	0	0	0	0	0	0	0	0	0	0	0	0	0	0	0	0	0	0	0	0	0	0	Mashhadh	Ashira
0	0	0	0	0	0	0	0	0	0	0	0	0	0	0	0	0	0	0	1	0	0	0	0	1	0	Alsadiruh	Sudaira
0	0	0	0	0	0	0	0	0	0	0	0	0	0	0	0	0	0	0	0	0	0	0	0	0	0	Dhuae Mufrij	Sudaira
0	0	0	0	0	0	0	0	0	0	0	0	0	0	0	0	0	0	0	0	0	0	0	0	0	0	Albahim	Sudaira
0	0	0	0	0	0	0	0	0	0	0	0	0	0	0	0	0	0	0	0	0	0	0	0	0	0	Albisays	Sudaira
0	0	0	0	0	0	0	0	0	0	0	0	0	0	0	0	0	0	0	0	0	0	0	0	0	0	Alhaqawin Umm Jarif	Sudaira
0	0	0	0	0	0	0	0	0	0	0	0	0	0	0	0	0	0	0	0	0	0	0	0	0	0	Binidan	Sudaira
0	0	0	0	0	0	0	0	0	0	0	0	0	0	0	0	0	0	0	0	0	0	0	0	0	0	Alkharayiq	Sudaira
0	0	0	0	0	0	0	0	0	0	0	0	0	0	0	0	0	0	0	0	0	0	0	0	0	0	Alnayr	Sudaira
0	0	0	0	0	0	0	0	0	0	0	0	0	0	0	0	0	0	0	0	0	0	0	0	0	0	Aljamjamuh	Sudaira
0	0	0	0	0	0	0	0	0	0	0	0	0	0	0	0	0	0	0	0	0	0	0	0	0	0	Abwmruh	Sudaira
0	0	0	0	0	0	0	0	0	0	0	0	0	0	0	0	0	0	0	0	0	0	0	0	0	0	Umm Sadaruh	Sudaira
0	0	0	0	0	0	0	0	0	0	0	0	0	0	0	0	0	0	0	0	0	0	0	0	0	0	Alkalakhiuh	Sudaira
0	0	0	0	0	0	0	0	0	0	0	0	0	0	0	0	0	0	0	0	0	0	0	0	0	0	Alkharu	Sudaira
0	0	0	0	0	0	0	0	0	0	0	0	0	0	0	0	0	0	0	0	0	0	0	0	0	0	Aljuruayh	Sudaira
0	0	0	0	0	0	0	0	0	0	0	0	0	0	0	0	0	0	0	0	0	0	0	0	0	0	Almuhijibuh	Sudaira
0	0	0	0	0	0	0	0	0	0	0	0	0	0	0	0	0	0	0	0	0	0	0	0	0	0	Alzalif	Sudaira
0	0	0	0	0	0	0	0	0	0	0	0	0	0	0	0	0	0	0	0	0	0	0	0	0	0	Umm Sibae	Sudaira

The sixteenth services guide 2017_Region Makkah Al Mukarramah

Public services at the populated area level

Number of Agricultural, Social, Administrative and Public Services and Banking Finance 1-2

Administrative services																								Populated area	Emirate or governorate or municipality			
Security control	Security point	Health affairs	Industrial fund	Real-estate fund	Social development fund	Labour office branch	Water branch	Financial branch	Transport branch	Females education office	Males education office	Females Education administration	Males education administration	Office of municipal services	Municipality centre	Secretariat of municipality	Pensions	Social Insurance	Awqaf (mortmain)	Center of promotion of virtue	Civil affairs	Passport department	Traffic centers			Police station	Police centre	
0	0	0	0	0	0	0	0	0	0	0	0	0	0	0	0	0	0	0	0	0	0	0	0	0	0	0	Marshiduh	Sudaira
0	0	0	0	0	0	0	0	0	0	0	0	0	0	0	0	0	0	0	0	0	0	0	0	0	0	0	Altaraf	Sudaira
0	0	0	0	0	0	0	0	0	0	0	0	0	0	0	0	0	0	0	0	0	0	0	0	0	0	0	Umm Aljulah	Sudaira
0	0	0	0	0	0	0	0	0	0	0	0	0	0	0	0	0	0	0	0	0	0	0	0	0	0	0	Sahilh	Sudaira
0	0	0	0	0	0	0	0	0	0	0	0	0	0	0	0	0	0	0	0	0	0	0	0	0	0	0	Alshraeiyn	Sudaira
0	0	0	0	0	0	0	0	0	0	0	0	0	0	0	0	0	0	0	0	0	0	0	0	0	0	0	Shiraeen	Sudaira
0	0	0	0	0	0	0	0	0	0	0	0	0	0	0	0	0	0	0	0	0	0	0	0	0	0	0	Alhuaynuh	Sudaira
0	0	0	0	0	0	0	0	0	0	0	0	0	0	0	0	0	0	0	0	0	0	0	0	0	0	0	Albusatan	Sudaira
0	0	0	0	0	0	0	0	0	0	0	0	0	0	0	0	0	0	0	0	0	0	0	0	0	0	0	Albawayruh	Sudaira
0	0	0	0	0	0	0	0	0	0	0	0	0	0	0	0	0	0	0	0	0	0	0	0	0	0	0	Marfud	Sudaira
0	0	0	0	0	0	0	0	0	0	0	0	0	0	0	0	0	0	0	0	0	0	0	0	0	0	0	Alsalm	Sudaira
0	0	0	0	0	0	0	0	0	0	0	0	0	0	0	0	0	0	0	0	0	0	0	0	0	0	0	Umm Aldabylat	Sudaira
0	0	0	0	0	0	0	0	0	0	0	0	0	0	0	0	0	0	0	0	0	0	0	0	0	0	0	Alshizyu	Sudaira
0	0	0	0	0	0	0	0	0	0	0	0	0	0	0	0	0	0	0	0	0	0	0	0	0	0	0	Alkhariq	Sudaira
0	0	0	0	0	0	0	0	0	0	0	0	0	0	0	0	0	0	0	0	0	0	0	0	0	0	0	Alqazifuh	Sudaira
0	0	0	0	0	0	0	0	0	0	0	0	0	0	0	0	0	0	0	0	0	0	0	0	0	0	0	Alharjuh	Sudaira
0	0	0	0	0	0	0	0	0	0	0	0	0	0	0	0	0	0	0	0	0	0	0	0	0	0	0	Alnakhishiuh	Sudaira
0	0	0	0	0	0	0	0	0	0	0	0	0	0	0	0	0	0	0	0	0	0	0	0	0	0	0	Almuhish	Sudaira

The sixteenth services guide 2017_Region Makkah Al Mukarramah

Public services at the populated area level

Number of Agricultural, Social, Administrative and Public Services and Banking Finance 1-2

Administrative services																								Populated area	Emirate or governorate or municipality		
Security control	Security point	Health affairs	Industrial fund	Real-estate fund	Social development fund	Labour office branch	Water branch	Financial branch	Transport branch	Females education office	Males education office	Females Education administration	Males education administration	Office of municipal services	Municipality centre	Secretariat of municipality	Pensions	Social Insurance	Awqaf (mortmain)	Center of promotion of virtue	Civil affairs	Passport department	Traffic centers			Police station	Police centre
0	0	0	0	0	0	0	0	0	0	0	0	0	0	0	0	0	0	0	0	0	0	0	0	0	0	Al'Asfar	Sudaira
0	0	0	0	0	0	0	0	0	0	0	0	0	0	0	0	0	0	0	0	0	0	0	0	0	0	Zabiduh	Sudaira
0	0	0	0	0	0	0	0	0	0	0	0	0	0	0	0	0	0	0	0	0	0	0	0	0	0	Hibalah	Sudaira
0	0	0	0	0	0	0	0	0	0	0	0	0	0	0	0	0	0	0	0	0	0	0	0	0	0	Khara Aljaeduh	Sudaira
0	0	0	0	0	0	0	0	0	0	0	0	0	0	0	0	0	0	0	0	0	0	0	0	0	0	Zaeafnan	Sudaira
0	0	0	0	0	0	0	0	0	0	0	0	0	0	0	0	0	0	0	0	0	0	0	0	0	0	Aljarabuh	Sudaira
0	0	0	0	0	0	0	0	0	0	0	0	0	0	0	0	0	0	0	0	0	0	0	0	0	0	Maeshuran	Sudaira
0	0	0	0	0	0	0	0	0	0	0	0	0	0	0	0	0	0	0	0	0	0	0	0	0	0	Alwasahibuh	Sudaira
0	0	0	0	0	0	0	0	0	0	0	0	0	0	0	0	0	0	0	0	0	0	0	0	0	0	Alsuwar	Sudaira
0	0	0	0	0	0	0	0	0	0	0	0	0	0	0	0	0	0	0	0	0	0	0	0	0	0	Alathyl	Sudaira
0	0	0	0	0	0	0	0	0	0	0	0	0	0	0	0	0	0	0	0	0	0	0	0	0	0	Saeidh	Sudaira
0	0	0	0	0	0	0	0	0	0	0	0	0	0	0	0	0	0	0	0	0	0	0	0	0	0	Aleakis	Sudaira
0	0	0	0	0	0	0	0	0	0	0	0	0	0	0	0	0	0	0	0	0	0	0	0	0	0	Allahyan	Sudaira
0	0	0	0	0	0	0	0	0	0	0	0	0	0	0	0	0	0	0	0	0	0	0	0	0	0	Qahuh Aleabd	Sudaira
0	0	0	0	0	0	0	0	0	0	0	0	0	0	0	0	0	0	0	0	0	0	0	0	0	0	Aleayiruh	Sudaira
0	0	0	0	0	0	0	0	0	0	0	0	0	0	0	0	0	0	0	0	0	0	0	0	0	0	Umm Aleashr	Sudaira
0	0	0	0	0	0	0	0	0	0	0	0	0	0	0	0	0	0	0	0	0	0	0	0	0	0	Alshaqrub	Sudaira
0	0	0	0	0	0	0	0	0	0	0	0	0	0	0	0	0	0	0	0	0	0	0	0	0	0	Awqah (Alieawlaha)	Sudaira

The sixteenth services guide 2017_Region Makkah Al Mukarramah

Public services at the populated area level

Number of Agricultural, Social, Administrative and Public Services and Banking Finance 1-2

Administrative services																								Populated area	Emirate or governorate or municipality			
Security control	Security point	Health affairs	Industrial fund	Real-estate fund	Social development fund	Labour office branch	Water branch	Financial branch	Transport branch	Females education office	Males education office	Females Education administration	Males education administration	Office of municipal services	Municipality centre	Secretariat of municipality	Pensions	Social Insurance	Awqaf (mortmain)	Center of promotion of virtue	Civil affairs	Passport department	Traffic centers			Police station	Police centre	
0	0	0	0	0	0	0	0	0	0	0	0	0	0	0	0	0	0	0	0	0	0	0	0	0	0	0	Alghar	Sudaira
0	0	0	0	0	0	0	0	0	0	0	0	0	0	0	0	0	0	0	0	0	0	0	0	0	0	0	Mudaliluh	Sudaira
0	0	0	0	0	0	0	0	0	0	0	0	0	0	0	0	0	0	0	0	0	0	0	0	0	0	0	Alwaqbuh	Sudaira
0	0	0	0	0	0	0	0	0	0	0	0	0	0	0	0	0	0	0	0	0	0	0	0	0	0	0	Alrajilat	Sudaira
0	0	0	0	0	0	0	0	0	0	0	0	0	0	0	0	0	0	0	0	0	0	0	0	0	0	0	Mukhatat Dhwy	Sudaira
0	0	0	0	0	0	0	0	0	0	0	0	0	0	0	0	0	0	0	0	0	0	0	0	0	0	0	Alraanih	Sudaira
0	0	0	0	0	0	0	0	0	0	0	0	0	0	0	0	0	0	0	0	0	0	0	0	0	0	0	Aljayih (Ami Aleasidh)	Sudaira
0	0	0	0	0	0	0	0	0	0	0	0	0	0	0	0	0	0	0	0	0	0	0	0	0	0	0	Aljawiruh	Sudaira
0	0	0	0	0	0	0	0	0	0	0	0	0	0	0	0	0	0	0	0	0	0	0	0	0	0	0	Umm Alnakhluh	Sudaira
0	0	0	0	0	0	0	0	0	0	0	0	0	0	0	0	0	0	0	0	0	0	0	0	1	0	0	Alfayasaliuh	Al Faisalayah
0	0	0	0	0	0	0	0	0	0	0	0	0	0	0	0	0	0	0	0	0	0	0	0	0	0	0	Hajaruh Nashaa	Al Faisalayah
0	0	0	0	0	0	0	0	0	0	0	0	0	0	0	0	0	0	0	0	0	0	0	0	0	0	0	Alqahuh	Al Faisalayah
0	0	0	0	0	0	0	0	0	0	0	1	0	0	0	1	0	0	0	0	1	0	0	1	0	1	0	Alshadadin	Qiaa
0	0	0	0	0	0	0	0	0	0	0	0	0	0	0	0	0	0	0	0	0	0	0	0	0	0	0	Alqasar	Qiaa
0	0	0	0	0	0	0	0	0	0	0	0	0	0	0	0	0	0	0	0	0	0	0	0	0	0	0	Dhawaa Eawwad	Qiaa
0	0	0	0	0	0	0	0	0	0	0	0	0	0	0	0	0	0	0	0	0	0	0	0	0	0	0	Dhwa Eubdallah	Qiaa
0	0	0	0	0	0	0	0	0	0	0	0	0	0	0	0	0	0	0	0	0	0	0	0	0	0	0	Almadhabihuh	Qiaa
0	0	0	0	0	0	0	0	0	0	0	0	0	0	0	0	0	0	0	0	0	0	0	0	0	0	0	Aljiashuh	Qiaa

The sixteenth services guide 2017_Region Makkah Al Mukarramah

Public services at the populated area level

Number of Agricultural, Social, Administrative and Public Services and Banking Finance 1-2

Administrative services																								Populated area	Emirate or governorate or municipality		
Security control	Security point	Health affairs	Industrial fund	Real-estate fund	Social development fund	Labour office branch	Water branch	Financial branch	Transport branch	Females education office	Males education office	Females Education administration	Males education administration	Office of municipal services	Municipality centre	Secretariat of municipality	Pensions	Social Insurance	Awqaf (mortmain)	Center of promotion of virtue	Civil affairs	Passport department	Traffic centers			Police station	Police centre
0	0	0	0	0	0	0	0	0	0	0	0	0	0	0	0	0	0	0	0	0	0	0	0	0	0	Alkhalif	Qiaa
0	0	0	0	0	0	0	0	0	0	0	0	0	0	0	0	0	0	0	0	0	0	0	0	0	0	Aleadawin	Qiaa
0	0	0	0	0	0	0	0	0	0	0	0	0	0	0	0	0	0	0	0	0	0	0	0	0	0	Alshawahituh	Qiaa
0	0	0	0	0	0	0	0	0	0	0	0	0	0	0	0	0	0	0	0	0	0	0	0	0	0	Umm Alhamituh	Qiaa
0	0	0	0	0	0	0	0	0	0	0	0	0	0	0	0	0	0	0	0	0	0	0	0	0	0	Alsalikhat (Alearifa)	Qiaa
0	0	0	0	0	0	0	0	0	0	0	0	0	0	0	0	0	0	0	0	0	0	0	0	0	0	Althamuh	Qiaa
0	0	0	0	0	0	0	0	0	0	0	0	0	0	0	0	0	0	0	0	0	0	0	0	0	0	Alhuzm	Qiaa
0	0	0	0	0	0	0	0	0	0	0	0	0	0	0	0	0	0	0	0	0	0	0	0	0	0	Aleabduh	Qiaa
0	0	0	0	0	0	0	0	0	0	0	0	0	0	0	0	0	0	0	0	0	0	0	0	0	0	Aldhiyabat	Qiaa
0	0	0	0	0	0	0	0	0	0	0	0	0	0	0	0	0	0	0	0	0	0	0	0	0	0	Alqae	Qiaa
0	0	0	0	0	0	0	0	0	0	0	0	0	0	0	0	0	0	0	0	0	0	0	0	0	0	Almuharisuh	Qiaa
0	0	0	0	0	0	0	0	0	0	0	0	0	0	0	0	0	0	0	0	0	0	0	0	0	0	Aleurafa'	Qiaa
0	0	0	0	0	0	0	0	0	0	0	0	0	0	0	0	0	0	0	0	0	0	0	0	0	0	Station of Aljubub	Qiaa
0	0	0	0	0	0	0	0	0	0	0	0	0	0	0	0	0	0	0	0	0	0	0	0	0	0	Ghazayil	Qiaa
0	0	0	0	0	0	0	0	0	0	0	0	0	0	0	0	0	0	0	0	0	0	0	0	0	0	Dakhanuh	Qiaa
0	0	0	0	0	0	0	0	0	0	0	0	0	0	0	0	0	0	0	0	0	0	0	0	0	0	Katanah	Qiaa
0	0	0	0	0	0	0	0	0	0	0	0	0	0	0	0	0	0	0	0	0	0	0	0	0	0	Malahat	Qiaa
0	0	0	0	0	0	0	0	0	0	0	0	0	0	0	0	0	0	0	0	0	0	0	0	0	0	Aljubub (Smarh)	Qiaa

Public services at the populated area level

Number of Agricultural, Social, Administrative and Public Services and Banking Finance 1-2

Administrative services																								Populated area	Emirate or governorate or municipality		
Security control	Security point	Health affairs	Industrial fund	Real-estate fund	Social development fund	Labour office branch	Water branch	Financial branch	Transport branch	Females education office	Males education office	Females Education administration	Males education administration	Office of municipal services	Municipality centre	Secretariat of municipality	Pensions	Social Insurance	Awqaf (mortmain)	Center of promotion of virtue	Civil affairs	Passport department	Traffic centers			Police station	Police centre
0	0	0	0	0	0	0	0	0	0	0	0	0	0	0	0	0	0	0	0	0	0	0	0	0	0	Alrahya	Qiaa
0	0	0	0	0	0	0	0	0	0	0	0	0	0	0	0	0	0	0	0	0	0	0	0	0	0	Umm Alarbae	Qiaa
0	0	0	0	0	0	0	0	0	0	0	0	0	0	0	0	0	0	0	0	0	0	0	0	0	0	Alfiraeyuh	Al Fura'
0	0	0	0	0	0	0	0	0	0	0	0	0	0	0	0	0	0	0	0	0	0	0	0	0	0	Almishwar	Al Fura'
0	0	0	0	0	0	0	0	0	0	0	0	0	0	0	0	0	0	0	0	0	0	0	0	0	0	Alhafiruh	Al Fura'
0	0	0	0	0	0	0	0	0	0	0	0	0	0	0	0	0	0	0	0	0	0	0	0	0	0	Alqasr	Al Fura'
0	0	0	0	0	0	0	0	0	0	0	0	0	0	0	0	0	0	0	0	0	0	0	0	0	0	Aleatibuih	Al Fura'
0	0	0	0	0	0	0	0	0	0	0	0	0	0	0	0	0	0	0	0	0	0	0	0	0	0	Eana	Al Fura'
0	0	0	0	0	0	0	0	0	0	0	0	0	0	0	0	0	0	0	0	0	0	0	0	0	0	Alsalam	Al Fura'
0	0	0	0	0	0	0	0	0	0	0	0	0	0	0	0	0	0	0	0	0	0	0	0	0	0	Alnazhuh	Al Fura'
0	0	0	0	0	0	0	0	0	0	0	0	0	0	0	0	0	0	0	0	0	0	0	0	0	0	Alrashaduh	Al Fura'
0	0	0	0	0	0	0	0	0	0	0	0	0	0	0	0	0	0	0	0	0	0	0	0	0	0	Muhidih	Al Fura'
0	0	0	0	0	0	0	0	0	0	0	0	0	0	0	0	0	0	0	0	0	0	0	0	0	0	Hayi Al Surur	Al Fura'
0	0	0	0	0	0	0	0	0	0	0	0	0	0	0	0	0	0	0	0	0	0	0	0	0	0	Althamid	Al Fura'
0	0	0	0	0	0	0	0	0	0	0	0	0	0	0	0	0	0	0	0	0	0	0	0	0	0	Masharifuh	Al Fura'
0	0	0	0	0	0	0	0	0	0	0	0	0	0	0	0	0	0	0	0	0	0	0	0	0	0	Al Mashean	Al Mash'en
0	0	0	0	0	0	0	0	0	0	0	0	0	0	0	0	0	0	0	0	0	0	0	0	0	0	Aleazizuih	Al Mash'en
0	0	0	0	0	0	0	0	0	0	0	0	0	0	0	0	0	0	0	0	0	0	0	0	0	0	Fiduh Almusalah	Faydat Al Mosallah

The sixteenth services guide 2017_Region Makkah Al Mukarramah

Public services at the populated area level

Number of Agricultural, Social, Administrative and Public Services and Banking Finance 1-2

Administrative services																								Populated area	Emirate or governorate or municipality		
Security control	Security point	Health affairs	Industrial fund	Real-estate fund	Social development fund	Labour office branch	Water branch	Financial branch	Transport branch	Females education office	Males education office	Females Education administration	Males education administration	Office of municipal services	Municipality centre	Secretariat of municipality	Pensions	Social Insurance	Awqaf (mortmain)	Center of promotion of virtue	Civil affairs	Passport department	Traffic centers			Police station	Police centre
0	0	0	0	0	0	0	0	0	0	0	0	0	0	0	0	0	0	0	0	0	0	0	0	0	0	Juzl	Faydat Al Mosallah
0	0	0	0	0	0	0	0	0	0	0	0	0	0	0	0	0	0	0	0	0	0	0	0	0	0	Alkhabira'	Faydat Al Mosallah
0	0	0	0	0	0	0	0	0	0	0	0	0	0	0	0	0	0	0	0	0	0	0	0	0	0	Alrafayie	Faydat Al Mosallah
0	0	0	0	0	0	0	0	0	0	0	0	0	0	0	0	0	0	0	0	0	0	0	0	0	0	Shaqsan	Shaqsan
0	0	0	0	0	0	0	0	0	0	0	0	0	0	0	0	0	0	0	0	0	0	0	0	0	0	Aladym	Shaqsan
0	0	0	0	0	0	0	0	0	0	0	0	0	0	0	0	0	0	0	0	0	0	0	0	0	0	Alhaliq	Shaqsan
0	0	0	0	0	0	0	0	0	0	0	0	0	0	0	0	0	0	0	0	1	0	0	0	0	0	Alhafayir	Al Hufayr
0	0	0	0	0	0	0	0	0	0	0	0	0	0	0	0	0	0	0	0	0	0	0	0	0	0	Manazil Eawn Allah	Al Hufayr
0	0	0	0	0	0	0	0	0	0	0	0	0	0	0	0	0	0	0	0	0	0	0	0	0	0	Hafayr Saed	Al Hufayr
0	0	0	0	0	0	0	0	0	0	0	0	0	0	0	0	0	0	0	0	0	0	0	0	0	0	Alkirae	Al Hufayr
0	0	0	0	0	0	0	0	0	0	0	0	0	0	0	0	0	0	0	0	0	0	0	0	0	0	Alraje	Al Hufayr
0	0	0	0	0	0	0	0	0	0	0	0	0	0	0	0	0	0	0	0	0	0	0	0	0	0	Alsaenun Al Falh	Al Hufayr
0	0	0	0	0	0	0	0	0	0	0	0	0	0	0	0	0	0	0	0	0	0	0	0	0	0	Almuraqab	Al Hufayr
0	0	0	0	0	0	0	0	0	0	0	0	0	0	0	0	0	0	0	0	0	0	0	0	0	0	Haridban	Al Hufayr
0	0	0	0	0	0	0	0	0	0	0	0	0	0	0	0	0	0	0	0	0	0	0	0	0	0	Alhajir	Al Hufayr
0	0	0	0	0	0	0	0	0	0	0	0	0	0	0	0	0	0	0	0	0	0	0	0	0	0	Almazarae	Al Hufayr
0	0	0	0	0	0	0	0	0	0	0	0	0	0	0	0	0	0	0	0	0	0	0	0	0	0	Dar Alsalam	Al Hufayr
0	0	0	0	0	0	0	0	0	0	0	0	0	0	0	0	0	0	0	0	0	0	0	0	0	0	Alsaedia	Al Hufayr

The sixteenth services guide 2017_Region Makkah Al Mukarramah

Public services at the populated area level

Number of Agricultural, Social, Administrative and Public Services and Banking Finance 1-2

Administrative services																								Populated area	Emirate or governorate or municipality		
Security control	Security point	Health affairs	Industrial fund	Real-estate fund	Social development fund	Labour office branch	Water branch	Financial branch	Transport branch	Females education office	Males education office	Females Education administration	Males education administration	Office of municipal services	Municipality centre	Secretariat of municipality	Pensions	Social Insurance	Awqaf (mortmain)	Center of promotion of virtue	Civil affairs	Passport department	Traffic centers			Police station	Police centre
0	0	0	0	0	0	0	0	0	0	0	0	0	0	0	0	0	0	0	0	0	0	0	0	0	0	Umm Nadil	Al Hufayr
0	0	0	0	0	0	0	0	0	0	0	0	0	0	0	0	0	0	0	0	0	0	0	0	0	0	Alhuqnat Alsharqia	Al Hufayr
0	0	0	0	0	0	0	0	0	0	0	0	0	0	0	0	0	0	0	0	0	0	0	0	0	0	Alhiqnat Algharbia	Al Hufayr
0	0	0	0	0	0	0	0	0	0	0	0	0	0	0	0	0	0	0	0	0	0	0	0	0	0	Alssalim	Al Hufayr
0	0	0	0	0	0	0	0	0	0	0	0	0	0	0	0	0	0	0	0	0	0	0	0	0	0	Aleawadia	Al Hufayr
0	0	0	0	0	0	0	0	0	0	0	0	0	0	0	0	0	0	0	0	0	0	0	0	0	0	Alkhafij	Al Hufayr
0	0	0	0	0	0	0	0	0	0	0	0	0	0	0	0	0	0	0	0	0	0	0	0	0	0	Alhawi	Al Hufayr
0	0	0	0	0	0	0	0	0	0	0	0	0	0	0	0	0	0	0	0	0	0	0	0	0	0	Alsania	Al Hufayr
0	0	0	0	0	0	0	0	0	0	0	0	0	0	0	0	0	0	0	0	0	0	0	0	0	0	Aleablah	Al Hufayr
0	0	0	0	0	0	0	0	0	0	0	0	0	0	0	0	0	0	0	0	0	0	0	0	0	0	Alsaalimih	Al Hufayr
0	0	0	0	0	0	0	0	0	0	0	0	0	0	0	0	0	0	0	0	0	0	0	0	0	0	Alnazhuh	Al Hufayr
0	0	0	0	0	0	0	0	0	0	0	0	0	0	0	0	0	0	0	0	0	0	0	0	0	0	Alsasar	Al Hufayr
0	0	0	0	0	0	0	0	0	0	0	0	0	0	0	0	0	0	0	0	0	0	0	0	0	0	Aleadl	Al Hufayr
0	0	0	0	0	0	0	0	0	0	0	0	0	0	0	0	0	0	0	0	0	0	0	0	0	0	Aleawali	Al Hufayr
0	0	0	0	0	0	0	0	0	0	0	0	0	0	0	0	0	0	0	0	0	0	0	0	0	0	Ghytha'	Al Hufayr
0	0	0	0	0	0	0	0	0	0	0	0	0	0	0	0	0	0	0	0	0	0	0	0	0	0	Alhimaduh (Alqarafion)	Al Hufayr
0	0	0	0	0	0	0	0	0	0	0	0	0	0	0	0	0	0	0	0	0	0	0	0	0	0	Barkih Alkharabuh	Al Hufayr
0	0	0	0	0	0	0	0	0	0	0	0	0	0	0	0	0	0	0	0	0	0	0	0	0	0	Albadayie	Al Hufayr

The sixteenth services guide 2017_Region Makkah Al Mukarramah

Public services at the populated area level

Number of Agricultural, Social, Administrative and Public Services and Banking Finance 1-2

Administrative services																								Populated area	Emirate or governorate or municipality		
Security control	Security point	Health affairs	Industrial fund	Real-estate fund	Social development fund	Labour office branch	Water branch	Financial branch	Transport branch	Females education office	Males education office	Females Education administration	Males education administration	Office of municipal services	Municipality centre	Secretariat of municipality	Pensions	Social Insurance	Awqaf (mortmain)	Center of promotion of virtue	Civil affairs	Passport department	Traffic centers			Police station	Police centre
0	0	0	0	0	0	0	0	0	0	1	1	0	0	1	0	0	0	0	0	0	0	0	0	1	0	Aleatif	Al Attif
0	0	0	0	0	0	0	0	0	0	0	0	0	0	0	0	0	0	0	0	0	0	0	0	0	0	Aleanid	Al-Anid
0	0	0	0	0	0	0	0	0	0	0	0	0	0	0	0	0	0	0	0	0	0	0	0	0	0	Aleaqiq	Al-Aqiq
0	0	0	0	0	0	0	0	0	0	0	0	0	0	0	0	0	0	0	0	0	0	0	0	0	0	Kilakh	Wadi Kelakh
0	0	0	0	0	0	0	0	0	0	0	0	0	0	0	0	0	0	0	0	0	0	0	0	0	0	Daghbij	Daghbag
0	0	1	0	0	1	2	1	1	1	1	1	1	1	0	1	0	1	0	1	1	1	2	1	0	1	Alqunafdhuh	Al Qunfudhah
0	0	0	0	0	0	0	0	0	0	1	1	0	0	0	1	0	0	0	0	1	0	0	0	1	0	Alqawz	Al Quz
0	0	0	0	0	0	0	0	0	0	0	0	0	0	0	0	0	0	0	0	0	0	0	0	0	0	Abn Eatif Alhajruf	Al Quz
0	0	0	0	0	0	0	0	0	0	0	0	0	0	0	0	0	0	0	0	0	0	0	0	0	0	Aleatfuh	Al Quz
0	0	0	0	0	0	0	0	0	0	0	0	0	0	0	0	0	0	0	0	0	0	0	0	0	0	Rydah	Al Quz
0	0	0	0	0	0	0	0	0	0	0	0	0	0	0	0	0	0	0	0	0	0	0	0	0	0	Musharaf	Al Quz
0	0	0	0	0	0	0	0	0	0	0	0	0	0	0	0	0	0	0	0	0	0	0	0	0	0	Ghuluh	Al Quz
0	0	0	0	0	0	0	0	0	0	0	0	0	0	0	0	0	0	0	0	0	0	0	0	0	0	Alhadabuh	Al Quz
0	0	0	0	0	0	0	0	0	0	0	0	0	0	0	0	0	0	0	0	0	0	0	0	0	0	Dar Alssaduh	Al Quz
0	0	0	0	0	0	0	0	0	0	0	0	0	0	0	0	0	0	0	0	0	0	0	0	0	0	Alsueaa	Al Quz
0	0	0	0	0	0	0	0	0	0	0	0	0	0	0	0	0	0	0	0	0	0	0	0	0	0	Aleurqub	Al Quz
0	0	0	0	0	0	0	0	0	0	0	0	0	0	0	0	0	0	0	0	0	0	0	0	0	0	Umm Alkhashb	Al Quz
0	0	0	0	0	0	0	0	0	0	0	0	0	0	0	0	0	0	0	0	0	0	0	0	0	0	Farieah Alshawariduh	Al Quz

The sixteenth services guide 2017_Region Makkah Al Mukarramah

Public services at the populated area level

Number of Agricultural, Social, Administrative and Public Services and Banking Finance 1-2

Administrative services																								Populated area	Emirate or governorate or municipality			
Security control	Security point	Health affairs	Industrial fund	Real-estate fund	Social development fund	Labour office branch	Water branch	Financial branch	Transport branch	Females education office	Males education office	Females Education administration	Males education administration	Office of municipal services	Municipality centre	Secretariat of municipality	Pensions	Social Insurance	Awqaf (mortmain)	Center of promotion of virtue	Civil affairs	Passport department	Traffic centers			Police station	Police centre	
0	0	0	0	0	0	0	0	0	0	0	0	0	0	0	0	0	0	0	0	0	0	0	0	0	0	0	Qahzah	Al Quz
0	0	0	0	0	0	0	0	0	0	0	0	0	0	0	0	0	0	0	0	0	0	0	0	0	0	0	Alhara'	Al Quz
0	0	0	0	0	0	0	0	0	0	0	0	0	0	0	0	0	0	0	0	0	0	0	0	0	0	0	Aljurad	Al Quz
0	0	0	0	0	0	0	0	0	0	0	0	0	0	0	0	0	0	0	0	0	0	0	0	0	0	0	Almuzalaf	Al Quz
0	0	0	0	0	0	0	0	0	0	0	0	0	0	0	0	0	0	0	0	0	0	0	0	0	0	0	Aljabanuh	Al Quz
0	0	0	0	0	0	0	0	0	0	0	0	0	0	0	0	0	0	0	0	0	0	0	0	0	0	0	Alhajib	Al Quz
0	0	0	0	0	0	0	0	0	0	0	0	0	0	0	0	0	0	0	0	0	0	0	0	0	0	0	Alhiluh	Al Quz
0	0	0	0	0	0	0	0	0	0	0	0	0	0	0	0	0	0	0	0	0	0	0	0	0	0	0	Sahuh Alnuwashiruh	Al Quz
0	0	0	0	0	0	0	0	0	0	0	0	0	0	0	0	0	0	0	0	0	0	0	0	0	0	0	Aljaeduh	Al Quz
0	0	0	0	0	0	0	0	0	0	0	0	0	0	0	0	0	0	0	0	0	0	0	0	0	0	0	Alsiru (Alisfawina)	Al Quz
0	0	0	0	0	0	0	0	0	0	0	0	0	0	0	0	0	0	0	0	0	0	0	0	0	0	0	Umm Aldawarij	Al Quz
0	0	0	0	0	0	0	0	0	0	0	0	0	0	0	0	0	0	0	0	0	0	0	0	0	0	0	Alshaqawih	Al Quz
0	0	0	0	0	0	0	0	0	0	0	0	0	0	0	0	0	0	0	0	0	0	0	0	0	0	0	Sahabil	Al Quz
0	0	0	0	0	0	0	0	0	0	0	0	0	0	0	0	0	0	0	0	0	0	0	0	0	0	0	Almaghawaa	Al Quz
0	0	0	0	0	0	0	0	0	0	0	0	0	0	0	0	0	0	0	0	0	0	0	0	0	0	0	Almarah Al'Abyad Ealaa	Al Quz
0	0	0	0	0	0	0	0	0	0	0	0	0	0	0	0	0	0	0	0	0	0	0	0	0	0	0	Alqahman	Al Quz
0	0	0	0	0	0	0	0	0	0	0	0	0	0	0	0	0	0	0	0	0	0	0	0	0	0	0	Alhamuwd	Al Quz
0	0	0	0	0	0	0	0	0	0	0	0	0	0	0	0	0	0	0	0	0	0	0	0	0	0	0	Alkhayruh Aleamayur	Al Quz

The sixteenth services guide 2017_Region Makkah Al Mukarramah

Public services at the populated area level

Number of Agricultural, Social, Administrative and Public Services and Banking Finance 1-2

Administrative services																								Populated area	Emirate or governorate or municipality		
Security control	Security point	Health affairs	Industrial fund	Real-estate fund	Social development fund	Labour office branch	Water branch	Financial branch	Transport branch	Females education office	Males education office	Females Education administration	Males education administration	Office of municipal services	Municipality centre	Secretariat of municipality	Pensions	Social Insurance	Awqaf (mortmain)	Center of promotion of virtue	Civil affairs	Passport department	Traffic centers			Police station	Police centre
0	0	0	0	0	0	0	0	0	0	0	0	0	0	0	0	0	0	0	0	0	0	0	0	0	0	Alssaduh	Al Quz
0	0	0	0	0	0	0	0	0	0	0	0	0	0	0	0	0	0	0	0	0	0	0	0	0	0	Eanikr	Al Quz
0	0	0	0	0	0	0	0	0	0	0	0	0	0	0	0	0	0	0	0	0	0	0	0	0	0	Alfaqhaa	Al Quz
0	0	0	0	0	0	0	0	0	0	0	0	0	0	0	0	0	0	0	0	0	0	0	0	0	0	Alsamar	Al Quz
0	0	0	0	0	0	0	0	0	0	0	0	0	0	0	0	0	0	0	0	0	0	0	0	0	0	Aleaqduh	Al Quz
0	0	0	0	0	0	0	0	0	0	0	0	0	0	0	0	0	0	0	0	0	0	0	0	0	0	Hashimuh	Al Quz
0	0	0	0	0	0	0	0	0	0	0	0	0	0	0	0	0	0	0	0	0	0	0	0	0	0	Almahamid	Al Quz
0	0	0	0	0	0	0	0	0	0	0	0	0	0	0	0	0	0	0	0	0	0	0	0	0	0	Alwuraka' (Alshuqfah)	Al Quz
0	0	0	0	0	0	0	0	0	0	0	0	0	0	0	0	0	0	0	0	0	0	0	0	0	0	Alhuyras	Al Quz
0	0	0	0	0	0	0	0	0	0	0	0	0	0	0	0	0	0	0	0	0	0	0	0	0	0	Almusaeera	Al Quz
0	0	0	0	0	0	0	0	0	0	0	0	0	0	0	0	0	0	0	0	0	0	0	0	0	0	Umm Alnuwr	Al Quz
0	0	0	0	0	0	0	0	0	0	0	0	0	0	0	0	0	0	0	0	0	0	0	0	0	0	Abwalirikhum (Sahil	Al Quz
0	0	0	0	0	0	0	0	0	0	0	0	0	0	0	0	0	0	0	0	0	0	0	0	0	0	Aldijriuh	Al Quz
0	0	0	0	0	0	0	0	0	0	0	0	0	0	0	0	0	0	0	0	0	0	0	0	0	0	Kiad Alfuqaha'	Al Quz
0	0	0	0	0	0	0	0	0	0	0	0	0	0	0	0	0	0	0	0	0	0	0	0	0	0	Albarim	Al Quz
0	0	0	0	0	0	0	0	0	0	0	0	0	0	0	0	0	0	0	0	0	0	0	0	0	0	Abwqarin	Al Quz
0	0	0	0	0	0	0	0	0	0	0	0	0	0	0	0	0	0	0	0	0	0	0	0	0	0	Almunqaruh	Al Quz
0	0	0	0	0	0	0	0	0	0	0	0	0	0	0	0	0	0	0	0	0	0	0	0	0	0	Alkadasuh	Al Quz

The sixteenth services guide 2017_Region Makkah Al Mukarramah

Public services at the populated area level

Number of Agricultural, Social, Administrative and Public Services and Banking Finance 1-2

Administrative services																								Populated area	Emirate or governorate or municipality		
Security control	Security point	Health affairs	Industrial fund	Real-estate fund	Social development fund	Labour office branch	Water branch	Financial branch	Transport branch	Females education office	Males education office	Females Education administration	Males education administration	Office of municipal services	Municipality centre	Secretariat of municipality	Pensions	Social Insurance	Awqaf (mortmain)	Center of promotion of virtue	Civil affairs	Passport department	Traffic centers			Police station	Police centre
0	0	0	0	0	0	0	0	0	0	0	0	0	0	0	0	0	0	0	0	0	0	0	0	0	0	Alhabayr	Al Quz
0	0	0	0	0	0	0	0	0	0	0	0	0	0	0	0	0	0	0	0	0	0	0	0	0	0	Alhijf (Alkhawaludah)	Al Quz
0	0	0	0	0	0	0	0	0	0	0	0	0	0	0	0	0	0	0	0	0	0	0	0	0	0	Almunqataeuh	Al Quz
0	0	0	0	0	0	0	0	0	0	0	0	0	0	0	0	0	0	0	0	0	0	0	0	0	0	Banaa Sahaar	Al Quz
0	0	0	0	0	0	0	0	0	0	0	0	0	0	0	0	0	0	0	0	0	0	0	0	0	0	Almanaeimuh	Al Quz
0	0	0	0	0	0	0	0	0	0	0	0	0	0	0	0	0	0	0	0	0	0	0	0	0	0	Almurahibuh	Al Quz
0	0	0	0	0	0	0	0	0	0	0	0	0	0	0	0	0	0	0	0	0	0	0	0	0	0	Dar Al'ishraf	Al Quz
0	0	0	0	0	0	0	0	0	0	0	0	0	0	0	0	0	0	0	0	0	0	0	0	0	0	Khizaeuh	Al Quz
0	0	0	0	0	0	0	0	0	0	0	0	0	0	0	0	0	0	0	0	0	0	0	0	0	0	Alghul	Al Quz
0	0	0	0	0	0	0	0	0	0	0	0	0	0	0	0	0	0	0	0	0	0	0	0	0	0	Alqartut	Al Quz
0	0	0	0	0	0	0	0	0	0	0	0	0	0	0	0	0	0	0	0	0	0	0	0	0	0	Alfawhuh	Al Quz
0	0	0	0	0	0	0	0	0	0	0	0	0	0	0	0	0	0	0	0	0	0	0	0	0	0	Alqayimuh	Al Quz
0	0	0	0	0	0	0	0	0	0	0	0	0	0	0	0	0	0	0	0	0	0	0	0	0	0	Alhayjuh	Al Quz
0	0	0	0	0	0	0	0	0	0	0	0	0	0	0	0	0	0	0	0	0	0	0	0	0	0	Alsamaruh	Al Quz
0	0	0	0	0	0	0	0	0	0	0	0	0	0	0	0	0	0	0	0	0	0	0	0	0	0	Quz Hadarih	Al Quz
0	0	0	0	0	0	0	0	0	0	0	0	0	0	0	0	0	0	0	0	0	0	0	0	0	0	Almanadil	Al Quz
0	0	0	0	0	0	0	0	0	0	0	0	0	0	0	0	0	0	0	0	0	0	0	0	0	0	Aleatfuh	Al Quz
0	0	0	0	0	0	0	0	0	0	0	0	0	0	0	0	0	0	0	0	0	0	0	0	0	0	Alshabriq	Al Quz

The sixteenth services guide 2017_Region Makkah Al Mukarramah

Public services at the populated area level

Number of Agricultural, Social, Administrative and Public Services and Banking Finance 1-2

Administrative services																								Populated area	Emirate or governorate or municipality		
Security control	Security point	Health affairs	Industrial fund	Real-estate fund	Social development fund	Labour office branch	Water branch	Financial branch	Transport branch	Females education office	Males education office	Females Education administration	Males education administration	Office of municipal services	Municipality centre	Secretariat of municipality	Pensions	Social Insurance	Awqaf (mortmain)	Center of promotion of virtue	Civil affairs	Passport department	Traffic centers			Police station	Police centre
0	0	0	0	0	0	0	0	0	0	0	0	0	0	0	0	0	0	0	0	0	0	0	0	0	0	Alaeamih (Allubdanih)	Al Quz
0	0	0	0	0	0	0	0	0	0	0	0	0	0	0	0	0	0	0	0	0	0	0	0	0	0	Almakharibuh	Al Quz
0	0	0	0	0	0	0	0	0	0	0	0	0	0	0	0	0	0	0	0	0	0	0	0	0	0	Aldhawakiruh	Al Quz
0	0	0	0	0	0	0	0	0	0	0	0	0	0	0	0	0	0	0	0	0	0	0	0	0	0	Alearjuh	Al Quz
0	0	0	0	0	0	0	0	0	0	0	0	0	0	0	0	0	0	0	0	0	0	0	0	0	0	Aldaeashish	Al Quz
0	0	0	0	0	0	0	0	0	0	0	0	0	0	0	0	0	0	0	0	0	0	0	0	0	0	Alkharabuh	Al Quz
0	0	0	0	0	0	0	0	0	0	0	0	0	0	0	0	0	0	0	0	0	0	0	0	0	0	Taynah Almuhasinuh	Al Quz
0	0	0	0	0	0	0	0	0	0	0	0	0	0	0	0	0	0	0	0	0	0	0	0	0	0	Altaalieih	Al Quz
0	0	0	0	0	0	0	0	0	0	0	0	0	0	0	0	0	0	0	0	0	0	0	0	0	0	Earijuh	Al Quz
0	0	0	0	0	0	0	0	0	0	0	0	0	0	0	0	0	0	0	0	0	0	0	0	0	0	Alhindul Alsiru	Al Quz
0	0	0	0	0	0	0	0	0	0	0	0	0	0	0	0	0	0	0	0	0	0	0	0	0	0	Almafaraq	Al Quz
0	0	0	0	0	0	0	0	0	0	0	0	0	0	0	0	0	0	0	0	0	0	0	0	0	0	Almasakhif (Alhilah)	Al Quz
0	0	0	0	0	0	0	0	0	0	0	0	0	0	0	0	0	0	0	0	0	0	0	0	0	0	Kuliya	Al Quz
0	0	0	0	0	0	0	0	0	0	0	0	0	0	0	0	0	0	0	0	0	0	0	0	0	0	Aljamieat	Al Quz
0	0	0	0	0	0	0	0	0	0	0	0	0	0	0	0	0	0	0	0	0	0	0	0	0	0	Mukhatat Khabat	Al Quz
0	0	0	0	0	0	0	0	0	0	1	1	0	0	0	1	0	0	0	1	1	0	0	0	1	0	Alsafuh	Holi
0	0	0	0	0	0	0	0	0	0	0	0	0	0	0	0	0	0	0	0	0	0	0	0	0	0	Alkhaye Walmathlath	Holi
0	0	0	0	0	0	0	0	0	0	0	0	0	0	0	0	0	0	0	0	0	0	0	0	0	0	Alhawsh	Holi

The sixteenth services guide 2017_Region Makkah Al Mukarramah

Public services at the populated area level

Number of Agricultural, Social, Administrative and Public Services and Banking Finance 1-2

Administrative services																								Populated area	Emirate or governorate or municipality		
Security control	Security point	Health affairs	Industrial fund	Real-estate fund	Social development fund	Labour office branch	Water branch	Financial branch	Transport branch	Females education office	Males education office	Females Education administration	Males education administration	Office of municipal services	Municipality centre	Secretariat of municipality	Pensions	Social Insurance	Awqaf (mortmain)	Center of promotion of virtue	Civil affairs	Passport department	Traffic centers			Police station	Police centre
0	0	0	0	0	0	0	0	0	0	0	0	0	0	0	0	0	0	0	0	0	0	0	0	0	0	Alghawanimuh	Holi
0	0	0	0	0	0	0	0	0	0	0	0	0	0	0	0	0	0	0	0	0	0	0	0	0	0	Ghbishh	Holi
0	0	0	0	0	0	0	0	0	0	0	0	0	0	0	0	0	0	0	0	0	0	0	0	0	0	Almasharif	Holi
0	0	0	0	0	0	0	0	0	0	0	0	0	0	0	0	0	0	0	0	0	0	0	0	0	0	Alramiduh	Holi
0	0	0	0	0	0	0	0	0	0	0	0	0	0	0	0	0	0	0	0	0	0	0	0	0	0	Alshaeb	Holi
0	0	0	0	0	0	0	0	0	0	0	0	0	0	0	0	0	0	0	0	0	0	0	0	0	0	Alhadabuh	Holi
0	0	0	0	0	0	0	0	0	0	0	0	0	0	0	0	0	0	0	0	0	0	0	0	0	0	Almaharif	Holi
0	0	0	0	0	0	0	0	0	0	0	0	0	0	0	0	0	0	0	0	0	0	0	0	0	0	Alhidab	Holi
0	0	0	0	0	0	0	0	0	0	0	0	0	0	0	0	0	0	0	0	0	0	0	0	0	0	Aldaras	Holi
0	0	0	0	0	0	0	0	0	0	0	0	0	0	0	0	0	0	0	0	0	0	0	0	0	0	Hadabuh Eantar	Holi
0	0	0	0	0	0	0	0	0	0	0	0	0	0	0	0	0	0	0	0	0	0	0	0	0	0	Alsabtuh	Holi
0	0	0	0	0	0	0	0	0	0	0	0	0	0	0	0	0	0	0	0	0	0	0	0	0	0	Alhayl	Holi
0	0	0	0	0	0	0	0	0	0	0	0	0	0	0	0	0	0	0	0	0	0	0	0	0	0	Alraqibuh	Holi
0	0	0	0	0	0	0	0	0	0	0	0	0	0	0	0	0	0	0	0	0	0	0	0	0	0	Almalhuh Walrudum	Holi
0	0	0	0	0	0	0	0	0	0	0	0	0	0	0	0	0	0	0	0	0	0	0	0	0	0	Aljundal	Holi
0	0	0	0	0	0	0	0	0	0	0	0	0	0	0	0	0	0	0	0	0	0	0	0	0	0	Alsahih	Holi
0	0	0	0	0	0	0	0	0	0	0	0	0	0	0	0	0	0	0	0	0	0	0	0	0	0	Qarn Hujrana Walhumr	Holi
0	0	0	0	0	0	0	0	0	0	0	0	0	0	0	0	0	0	0	0	0	0	0	0	0	0	Alwasil	Holi

The sixteenth services guide 2017_Region Makkah Al Mukarramah

Public services at the populated area level

Number of Agricultural, Social, Administrative and Public Services and Banking Finance 1-2

Administrative services																								Populated area	Emirate or governorate or municipality		
Security control	Security point	Health affairs	Industrial fund	Real-estate fund	Social development fund	Labour office branch	Water branch	Financial branch	Transport branch	Females education office	Males education office	Females Education administration	Males education administration	Office of municipal services	Municipality centre	Secretariat of municipality	Pensions	Social Insurance	Awqaf (mortmain)	Center of promotion of virtue	Civil affairs	Passport department	Traffic centers			Police station	Police centre
0	0	0	0	0	0	0	0	0	0	0	0	0	0	0	0	0	0	0	0	0	0	0	0	0	0	Alnawafieuh	Holi
0	0	0	0	0	0	0	0	0	0	0	0	0	0	0	0	0	0	0	0	0	0	0	0	0	0	Alqituh	Holi
0	0	0	0	0	0	0	0	0	0	0	0	0	0	0	0	0	0	0	0	0	0	0	0	0	0	Alaishzaf	Holi
0	0	0	0	0	0	0	0	0	0	0	0	0	0	0	0	0	0	0	0	0	0	0	0	0	0	Kiad	Holi
0	0	0	0	0	0	0	0	0	0	0	0	0	0	0	0	0	0	0	0	0	0	0	0	0	0	Quz Alshshahid	Holi
0	0	0	0	0	0	0	0	0	0	0	0	0	0	0	0	0	0	0	0	0	0	0	0	0	0	Zubaruh Eantar	Holi
0	0	0	0	0	0	0	0	0	0	0	0	0	0	0	0	0	0	0	0	0	0	0	0	0	0	Aleaynah	Holi
0	0	0	0	0	0	0	0	0	0	0	0	0	0	0	0	0	0	0	0	0	0	0	0	0	0	Alsawalihuh	Holi
0	0	0	0	0	0	0	0	0	0	0	0	0	0	0	0	0	0	0	0	0	0	0	0	0	0	Kuduh Alaewuj	Holi
0	0	0	0	0	0	0	0	0	0	0	0	0	0	0	0	0	0	0	0	0	0	0	0	0	0	Al'lishraf (Byir Alhujr)	Holi
0	0	0	0	0	0	0	0	0	0	0	0	0	0	0	0	0	0	0	0	0	0	0	0	0	0	Umm Alhadir	Holi
0	0	0	0	0	0	0	0	0	0	0	0	0	0	0	0	0	0	0	0	0	0	0	0	0	0	'Abu Alryn	Holi
0	0	0	0	0	0	0	0	0	0	0	0	0	0	0	0	0	0	0	0	0	0	0	0	0	0	Biir Misheabuh	Holi
0	0	0	0	0	0	0	0	0	0	0	0	0	0	0	0	0	0	0	0	0	0	0	0	0	0	Aleafa'	Holi
0	0	0	0	0	0	0	0	0	0	0	0	0	0	0	0	0	0	0	0	0	0	0	0	0	0	Alfanhuh Walqitad	Holi
0	0	0	0	0	0	0	0	0	0	0	0	0	0	0	0	0	0	0	0	0	0	0	0	0	0	Qaemusih	Holi
0	0	0	0	0	0	0	0	0	0	0	0	0	0	0	0	0	0	0	0	0	0	0	0	0	0	Daqishuh	Holi
0	0	0	0	0	0	0	0	0	0	0	0	0	0	0	0	0	0	0	0	0	0	0	0	0	0	Badarah	Holi

The sixteenth services guide 2017_Region Makkah Al Mukarramah

Public services at the populated area level

Number of Agricultural, Social, Administrative and Public Services and Banking Finance 1-2

Administrative services																								Populated area	Emirate or governorate or municipality		
Security control	Security point	Health affairs	Industrial fund	Real-estate fund	Social development fund	Labour office branch	Water branch	Financial branch	Transport branch	Females education office	Males education office	Females Education administration	Males education administration	Office of municipal services	Municipality centre	Secretariat of municipality	Pensions	Social Insurance	Awqaf (mortmain)	Center of promotion of virtue	Civil affairs	Passport department	Traffic centers			Police station	Police centre
0	0	0	0	0	0	0	0	0	0	0	0	0	0	0	0	0	0	0	0	0	0	0	0	0	0	Alkhaliduh	Holi
0	0	0	0	0	0	0	0	0	0	0	0	0	0	0	0	0	0	0	0	0	0	0	0	0	0	Alhayjuh	Holi
0	0	0	0	0	0	0	0	0	0	0	0	0	0	0	0	0	0	0	0	0	0	0	0	0	0	Aldabash	Holi
0	0	0	0	0	0	0	0	0	0	0	0	0	0	0	0	0	0	0	0	0	0	0	0	0	0	Aldabisiuh	Holi
0	0	0	0	0	0	0	0	0	0	0	0	0	0	0	0	0	0	0	0	0	0	0	0	0	0	Bashut	Holi
0	0	0	0	0	0	0	0	0	0	0	0	0	0	0	0	0	0	0	0	0	0	0	0	0	0	Albaydin	Holi
0	0	0	0	0	0	0	0	0	0	0	0	0	0	0	0	0	0	0	0	0	0	0	0	0	0	Alfariq	Holi
0	0	0	0	0	0	0	0	0	0	0	0	0	0	0	0	0	0	0	0	0	0	0	0	0	0	Alsalamuh	Holi
0	0	0	0	0	0	0	0	0	0	0	0	0	0	0	0	0	0	0	0	0	0	0	0	0	0	Alkhadra'	Holi
0	0	0	0	0	0	0	0	0	0	0	0	0	0	0	0	0	0	0	0	0	0	0	0	0	0	Alhsu	Holi
0	0	0	0	0	0	0	0	0	0	0	0	0	0	0	0	0	0	0	0	0	0	0	0	0	0	Eazamah	Holi
0	0	0	0	0	0	0	0	0	0	0	0	0	0	0	0	0	0	0	0	0	0	0	0	0	0	Hadabuh Easiluh	Holi
0	0	0	0	0	0	0	0	0	0	0	0	0	0	0	0	0	0	0	0	0	0	0	0	0	0	Mukhatat Shiae	Holi
0	0	0	0	0	0	0	0	0	0	1	1	0	0	0	1	0	0	0	0	1	0	0	0	1	0	Almuzaylif	Almuzaylif
0	0	0	0	0	0	0	0	0	0	0	0	0	0	0	0	0	0	0	0	0	0	0	0	0	0	Almahdaa	Almuzaylif
0	0	0	0	0	0	0	0	0	0	0	0	0	0	0	0	0	0	0	0	0	0	0	0	0	0	Almashayikh	Almuzaylif
0	0	0	0	0	0	0	0	0	0	0	0	0	0	0	0	0	0	0	0	0	0	0	0	0	0	Alshahawin	Almuzaylif
0	0	0	0	0	0	0	0	0	0	0	0	0	0	0	0	0	0	0	0	0	0	0	0	0	0	Alnajayeat	Almuzaylif

The sixteenth services guide 2017_Region Makkah Al Mukarramah

Public services at the populated area level

Number of Agricultural, Social, Administrative and Public Services and Banking Finance 1-2

Administrative services																								Populated area	Emirate or governorate or municipality				
Security control	Security point	Health affairs	Industrial fund	Real-estate fund	Social development fund	Labour office branch	Water branch	Financial branch	Transport branch	Females education office	Males education office	Females Education administration	Males education administration	Office of municipal services	Municipality centre	Secretariat of municipality	Pensions	Social Insurance	Awqaf (mortmain)	Center of promotion of virtue	Civil affairs	Passport department	Traffic centers			Police station	Police centre		
0	0	0	0	0	0	0	0	0	0	0	0	0	0	0	0	0	0	0	0	0	0	0	0	0	0	0	Kharih	Almuzaylif	
0	0	0	0	0	0	0	0	0	0	0	0	0	0	0	0	0	0	0	0	0	0	0	0	0	0	0	0	Alfadl	Almuzaylif
0	0	0	0	0	0	0	0	0	0	0	0	0	0	0	0	0	0	0	0	0	0	0	0	0	0	0	0	Alzabayih	Almuzaylif
0	0	0	0	0	0	0	0	0	0	0	0	0	0	0	0	0	0	0	0	0	0	0	0	0	0	0	0	Alhamamid	Almuzaylif
0	0	0	0	0	0	0	0	0	0	0	0	0	0	0	0	0	0	0	0	0	0	0	0	0	0	0	0	Alshaeiruh	Almuzaylif
0	0	0	0	0	0	0	0	0	0	0	0	0	0	0	0	0	0	0	0	0	0	0	0	0	0	0	0	Farm of Aleubdlaa	Almuzaylif
0	0	0	0	0	0	0	0	0	0	0	0	0	0	0	0	0	0	0	0	0	0	0	0	0	0	0	0	Alsamdan (Alshaeirh)	Almuzaylif
0	0	0	0	0	0	0	0	0	0	0	0	0	0	0	0	0	0	0	0	0	0	0	0	0	0	0	0	Alnayluh	Almuzaylif
0	0	0	0	0	0	0	0	0	0	0	0	0	0	0	0	0	0	0	0	0	0	0	0	0	0	0	0	Albanan	Almuzaylif
0	0	0	0	0	0	0	0	0	0	0	0	0	0	0	0	0	0	0	0	0	0	0	0	0	0	0	0	Mathibuh (Byir	Almuzaylif
0	0	0	0	0	0	0	0	0	0	0	0	0	0	0	0	0	0	0	0	0	0	0	0	0	0	0	0	Samdan	Almuzaylif
0	0	0	0	0	0	0	0	0	0	0	0	0	0	0	0	0	0	0	0	0	0	0	0	0	0	0	0	Farm of Bin Zahir	Almuzaylif
0	0	0	0	0	0	0	0	0	0	0	0	0	0	0	0	0	0	0	0	0	0	0	0	0	0	0	0	Umm Alkhashb	Almuzaylif
0	0	0	0	0	0	0	0	0	0	0	0	0	0	0	0	0	0	0	0	0	0	0	0	0	0	0	0	Aleamar	Almuzaylif
0	0	0	0	0	0	0	0	0	0	0	0	0	0	0	0	0	0	0	0	0	0	0	0	0	0	0	0	Alkhutuh	Almuzaylif
0	0	0	0	0	0	0	0	0	0	0	0	0	0	0	0	0	0	0	0	0	0	0	0	0	0	0	0	Alkharis	Almuzaylif
0	0	0	0	0	0	0	0	0	0	0	0	0	0	0	0	0	0	0	0	0	0	0	0	0	0	0	0	Alnaghiah (Salminh)	Almuzaylif
0	0	0	0	0	0	0	0	0	0	0	0	0	0	0	0	0	0	0	0	0	0	0	0	0	0	0	0	Alfariduh	Almuzaylif

The sixteenth services guide 2017_Region Makkah Al Mukarramah

Public services at the populated area level

Number of Agricultural, Social, Administrative and Public Services and Banking Finance 1-2

Administrative services																								Populated area	Emirate or governorate or municipality			
Security control	Security point	Health affairs	Industrial fund	Real-estate fund	Social development fund	Labour office branch	Water branch	Financial branch	Transport branch	Females education office	Males education office	Females Education administration	Males education administration	Office of municipal services	Municipality centre	Secretariat of municipality	Pensions	Social Insurance	Awqaf (mortmain)	Center of promotion of virtue	Civil affairs	Passport department	Traffic centers			Police station	Police centre	
0	0	0	0	0	0	0	0	0	0	0	0	0	0	0	0	0	0	0	0	0	0	0	0	0	0	0	Alqarn (Ybs)	Almuzaylif
0	0	0	0	0	0	0	0	0	0	0	0	0	0	0	0	0	0	0	0	0	0	0	0	0	0	0	Almalaqih	Almuzaylif
0	0	0	0	0	0	0	0	0	0	0	0	0	0	0	0	0	0	0	0	0	0	0	0	0	0	0	Alnaasirih	Almuzaylif
0	0	0	0	0	0	0	0	0	0	0	0	0	0	0	0	0	0	0	0	0	0	0	0	0	0	0	Almuribaa	Almuzaylif
0	0	0	0	0	0	0	0	0	0	0	0	0	0	0	0	0	0	0	0	0	0	0	0	0	0	0	Thaweah	Almuzaylif
0	0	0	0	0	0	0	0	0	0	0	0	0	0	0	0	0	0	0	0	0	0	0	0	0	0	0	Almazahiruh	Almuzaylif
0	0	0	0	0	0	0	0	0	0	0	0	0	0	0	0	0	0	0	0	0	0	0	0	0	0	0	Alfatih	Almuzaylif
0	0	0	0	0	0	0	0	0	0	0	0	0	0	0	0	0	0	0	0	0	0	0	0	0	0	0	Sabianaan	Almuzaylif
0	0	0	0	0	0	0	0	0	0	0	0	0	0	0	0	0	0	0	0	0	0	0	0	0	0	0	Alssahil	Almuzaylif
0	0	0	0	0	0	0	0	0	0	0	0	0	0	1	0	0	0	0	0	0	0	0	0	0	0	0	Sabat Lawmah	Almuzaylif
0	0	0	0	0	0	0	0	0	0	0	0	0	0	0	0	0	0	0	0	0	0	0	0	0	0	0	Aleawdat	Almuzaylif
0	0	0	0	0	0	0	0	0	0	0	0	0	0	0	0	0	0	0	0	0	0	0	0	0	0	0	Alghazawih Aljadida	Almuzaylif
0	0	0	0	0	0	0	0	0	0	0	0	0	0	0	0	0	0	0	0	0	0	0	0	0	0	0	Alghazawih	Almuzaylif
0	0	0	0	0	0	0	0	0	0	0	0	0	0	0	0	0	0	0	0	0	0	0	0	0	0	0	Qarieuh	Almuzaylif
0	0	0	0	0	0	0	0	0	0	0	0	0	0	0	0	0	0	0	0	0	0	0	0	0	0	0	Umm Alqahmuh	Almuzaylif
0	0	0	0	0	0	0	0	0	0	0	0	0	0	0	0	0	0	0	0	0	0	0	0	0	0	0	Eajah	Almuzaylif
0	0	0	0	0	0	0	0	0	0	0	0	0	0	0	0	0	0	0	0	0	0	0	0	0	0	0	Almatahimuh	Almuzaylif
0	0	0	0	0	0	0	0	0	0	0	0	0	0	0	0	0	0	0	0	0	0	0	0	0	0	0	Alghawanimuh	Almuzaylif

The sixteenth services guide 2017_Region Makkah Al Mukarramah

Public services at the populated area level

Number of Agricultural, Social, Administrative and Public Services and Banking Finance 1-2

Administrative services																								Populated area	Emirate or governorate or municipality		
Security control	Security point	Health affairs	Industrial fund	Real-estate fund	Social development fund	Labour office branch	Water branch	Financial branch	Transport branch	Females education office	Males education office	Females Education administration	Males education administration	Office of municipal services	Municipality centre	Secretariat of municipality	Pensions	Social Insurance	Awqaf (mortmain)	Center of promotion of virtue	Civil affairs	Passport department	Traffic centers			Police station	Police centre
0	0	0	0	0	0	0	0	0	0	0	0	0	0	0	0	0	0	0	0	0	0	0	0	0	0	Alkhamjan	Almuzaylif
0	0	0	0	0	0	0	0	0	0	0	0	0	0	0	0	0	0	0	0	0	0	0	0	0	0	Albayshih	Almuzaylif
0	0	0	0	0	0	0	0	0	0	0	0	0	0	0	0	0	0	0	0	0	0	0	0	0	0	Aleaqduh (Alsamarih)	Almuzaylif
0	0	0	0	0	0	0	0	0	0	0	0	0	0	0	0	0	0	0	0	0	0	0	0	0	0	Almanie	Almuzaylif
0	0	0	0	0	0	0	0	0	0	0	0	0	0	0	0	0	0	0	0	0	0	0	0	0	0	Alqadb	Almuzaylif
0	0	0	0	0	0	0	0	0	0	0	0	0	0	0	0	0	0	0	0	0	0	0	0	0	0	Eaqarah	Almuzaylif
0	0	0	0	0	0	0	0	0	0	0	0	0	0	0	0	0	0	0	0	0	0	0	0	0	0	Alhwytyh	Almuzaylif
0	0	0	0	0	0	0	0	0	0	0	0	0	0	0	0	0	0	0	0	0	0	0	0	0	0	Alzahruh (Almsahir)	Almuzaylif
0	0	0	0	0	0	0	0	0	0	0	0	0	0	0	0	0	0	0	0	0	0	0	0	0	0	Aljabnun	Almuzaylif
0	0	0	0	0	0	0	0	0	0	0	0	0	0	0	0	0	0	0	0	0	0	0	0	0	0	Midrab Sharih	Almuzaylif
0	0	0	0	0	0	0	0	0	0	0	0	0	0	0	0	0	0	0	0	0	0	0	0	0	0	Mizqah	Almuzaylif
0	0	0	0	0	0	0	0	0	0	0	0	0	0	0	0	0	0	0	0	0	0	0	0	0	0	Albuhayr (Almundasah)	Almuzaylif
0	0	0	0	0	0	0	0	0	0	0	0	0	0	0	0	0	0	0	0	0	0	0	0	0	0	Alsiru	Almuzaylif
0	0	0	0	0	0	0	0	0	0	0	0	0	0	0	0	0	0	0	0	0	0	0	0	0	0	Dar Alssaduh	Almuzaylif
0	0	0	0	0	0	0	0	0	0	0	0	0	0	0	0	0	0	0	0	0	0	0	0	0	0	Albawazilih	Almuzaylif
0	0	0	0	0	0	0	0	0	0	0	0	0	0	0	0	0	0	0	0	0	0	0	0	0	0	Alshawariduh	Almuzaylif
0	0	0	0	0	0	0	0	0	0	0	0	0	0	0	0	0	0	0	0	0	0	0	0	0	0	Almashayikh	Almuzaylif
0	0	0	0	0	0	0	0	0	0	0	0	0	0	0	0	0	0	0	0	0	0	0	0	0	0	Alsirwan	Almuzaylif

The sixteenth services guide 2017_Region Makkah Al Mukarramah

Public services at the populated area level

Number of Agricultural, Social, Administrative and Public Services and Banking Finance 1-2

Administrative services																								Populated area	Emirate or governorate or municipality			
Security control	Security point	Health affairs	Industrial fund	Real-estate fund	Social development fund	Labour office branch	Water branch	Financial branch	Transport branch	Females education office	Males education office	Females Education administration	Males education administration	Office of municipal services	Municipality centre	Secretariat of municipality	Pensions	Social Insurance	Awqaf (mortmain)	Center of promotion of virtue	Civil affairs	Passport department	Traffic centers			Police station	Police centre	
0	0	0	0	0	0	0	0	0	0	0	0	0	0	0	0	0	0	0	0	0	0	0	0	0	0	0	Al Eiwad	Almuzaylif
0	0	0	0	0	0	0	0	0	0	0	0	0	0	0	0	0	0	0	0	0	0	0	0	0	0	0	Dar Alsaqaieinuh	Almuzaylif
0	0	0	0	0	0	0	0	0	0	0	0	0	0	0	0	0	0	0	0	0	0	0	0	0	0	0	Al Bin Jawharih	Almuzaylif
0	0	0	0	0	0	0	0	0	0	0	0	0	0	0	0	0	0	0	0	0	0	0	0	0	0	0	Al Bin Mashania	Almuzaylif
0	0	0	0	0	0	0	0	0	0	0	0	0	0	0	0	0	0	0	0	0	0	0	0	0	0	0	Sabh (Dar Alsabahinh)	Almuzaylif
0	0	0	0	0	0	0	0	0	0	0	0	0	0	0	0	0	0	0	0	0	0	0	0	0	0	0	Alqahmuh	Almuzaylif
0	0	0	0	0	0	0	0	0	0	0	0	0	0	0	0	0	0	0	0	0	0	0	0	0	0	0	Alzabir	Almuzaylif
0	0	0	0	0	0	0	0	0	0	0	0	0	0	0	0	0	0	0	0	0	0	0	0	0	0	0	Alzaeatiruh	Almuzaylif
0	0	0	0	0	0	0	0	0	0	0	0	0	0	0	0	0	0	0	0	0	0	0	0	0	0	0	Aleumush	Almuzaylif
0	0	0	0	0	0	0	0	0	0	0	0	0	0	0	0	0	0	0	0	0	0	0	0	0	0	0	Abn Rashid (Alhbyr)	Almuzaylif
0	0	0	0	0	0	0	0	0	0	0	0	0	0	0	0	0	0	0	0	0	0	0	0	0	0	0	Alqayimuh	Almuzaylif
0	0	0	0	0	0	0	0	0	0	0	0	0	0	0	0	0	0	0	0	0	0	0	0	0	0	0	Umm Alshaeir	Almuzaylif
0	0	0	0	0	0	0	0	0	0	0	0	0	0	0	0	0	0	0	0	0	0	0	0	0	0	0	Maghnih	Almuzaylif
0	0	0	0	0	0	0	0	0	0	0	0	0	0	0	0	0	0	0	0	0	0	0	0	0	0	0	Alsafa	Almuzaylif
0	0	0	0	0	0	0	0	0	0	0	0	0	0	0	0	0	0	0	0	0	0	0	0	0	0	0	Eadhibuh	Almuzaylif
0	0	0	0	0	0	0	0	0	0	0	0	0	0	0	0	0	0	0	0	0	0	0	0	0	0	0	Alshamluh	Almuzaylif
0	0	0	0	0	0	0	0	0	0	0	0	0	0	0	0	0	0	0	0	0	0	0	0	0	0	0	Alwatah	Almuzaylif
0	0	0	0	0	0	0	0	0	0	0	0	0	0	0	0	0	0	0	0	0	0	0	0	0	0	0	Mudiduh	Almuzaylif

The sixteenth services guide 2017_Region Makkah Al Mukarramah

Public services at the populated area level

Number of Agricultural, Social, Administrative and Public Services and Banking Finance 1-2

Administrative services																								Populated area	Emirate or governorate or municipality		
Security control	Security point	Health affairs	Industrial fund	Real-estate fund	Social development fund	Labour office branch	Water branch	Financial branch	Transport branch	Females education office	Males education office	Females Education administration	Males education administration	Office of municipal services	Municipality centre	Secretariat of municipality	Pensions	Social Insurance	Awqaf (mortmain)	Center of promotion of virtue	Civil affairs	Passport department	Traffic centers			Police station	Police centre
0	0	0	0	0	0	0	0	0	0	0	0	0	0	0	0	0	0	0	0	0	0	0	0	0	0	Alnafadh	Almuzaylif
0	0	0	0	0	0	0	0	0	0	0	0	0	0	0	0	0	0	0	0	0	0	0	0	0	0	Muqashar (Khrawe)	Almuzaylif
0	0	0	0	0	0	0	0	0	0	0	0	0	0	0	0	0	0	0	0	0	0	0	0	0	0	Abweydydn	Almuzaylif
0	0	0	0	0	0	0	0	0	0	0	0	0	0	0	0	0	0	0	0	0	0	0	0	0	0	Alzirabiah	Almuzaylif
0	0	0	0	0	0	0	0	0	0	0	0	0	0	0	0	0	0	0	0	0	0	0	0	0	0	Aleuqm	Almuzaylif
0	0	0	0	0	0	0	0	0	0	0	0	0	0	0	0	0	0	0	0	0	0	0	0	0	0	Aljahu	Almuzaylif
0	0	0	0	0	0	0	0	0	0	0	0	0	0	0	0	0	0	0	0	0	0	0	0	0	0	Aleawamiruh	Almuzaylif
0	0	0	0	0	0	0	0	0	0	0	0	0	0	0	0	0	0	0	0	0	0	0	0	0	0	Alkaramih	Almuzaylif
0	0	0	0	0	0	0	0	0	0	0	0	0	0	0	0	0	0	0	0	0	0	0	0	0	0	Almataliqh	Almuzaylif
0	0	0	0	0	0	0	0	0	0	0	0	0	0	0	0	0	0	0	0	0	0	0	0	0	0	Aljamma	Almuzaylif
0	0	0	0	0	0	0	0	0	0	0	0	0	0	0	0	0	0	0	0	0	0	0	0	0	0	Alkharisiuh	Almuzaylif
0	0	0	0	0	0	0	0	0	0	0	0	0	0	0	0	0	0	0	0	0	0	0	0	0	0	Albaqaqir	Almuzaylif
0	0	0	0	0	0	0	0	0	0	0	0	0	0	0	0	0	0	0	0	0	0	0	0	0	0	Alsunbl	Almuzaylif
0	0	0	0	0	0	0	0	0	0	0	0	0	0	0	0	0	0	0	0	0	0	0	0	0	0	Alwaqtuh	Almuzaylif
0	0	0	0	0	0	0	0	0	0	0	0	0	0	0	0	0	0	0	0	0	0	0	0	0	0	Al'Ahaliya	Almuzaylif
0	0	0	0	0	0	0	0	0	0	0	0	0	0	0	0	0	0	0	0	0	0	0	0	0	0	Alradafuh	Almuzaylif
0	0	0	0	0	0	0	0	0	0	0	0	0	0	0	0	0	0	0	0	0	0	0	0	0	0	Alhajarif	Almuzaylif
0	0	0	0	0	0	0	0	0	0	0	0	0	0	0	0	0	0	0	0	0	0	0	0	0	0	Aleunqa	Almuzaylif

Public services at the populated area level

Number of Agricultural, Social, Administrative and Public Services and Banking Finance 1-2

Administrative services																								Populated area	Emirate or governorate or municipality		
Security control	Security point	Health affairs	Industrial fund	Real-estate fund	Social development fund	Labour office branch	Water branch	Financial branch	Transport branch	Females education office	Males education office	Females Education administration	Males education administration	Office of municipal services	Municipality centre	Secretariat of municipality	Pensions	Social Insurance	Awqaf (mortmain)	Center of promotion of virtue	Civil affairs	Passport department	Traffic centers			Police station	Police centre
0	0	0	0	0	0	0	0	0	0	0	0	0	0	0	0	0	0	0	0	0	0	0	0	0	0	Alhadabuh	Almuzaylif
0	0	0	0	0	0	0	0	0	0	0	0	0	0	0	0	0	0	0	0	0	0	0	0	0	0	Alkunduf	Almuzaylif
0	0	0	0	0	0	0	0	0	0	0	0	0	0	0	0	0	0	0	0	0	0	0	0	0	0	'Ama Alsakab	Almuzaylif
0	0	0	0	0	0	0	0	0	0	0	0	0	0	0	0	0	0	0	0	0	0	0	0	0	0	Alzaahirih	Almuzaylif
0	0	0	0	0	0	0	0	0	0	0	0	0	0	0	0	0	0	0	0	0	0	0	0	0	0	Alhabiruh	Almuzaylif
0	0	0	0	0	0	0	0	0	0	0	0	0	0	0	0	0	0	0	0	0	0	0	0	0	0	Alqasheuh	Almuzaylif
0	0	0	0	0	0	0	0	0	0	0	0	0	0	0	0	0	0	0	0	0	0	0	0	0	0	Alrifduh	Almuzaylif
0	0	0	0	0	0	0	0	0	0	0	0	0	0	0	0	0	0	0	0	0	0	0	0	0	0	Almarawa	Almuzaylif
0	0	0	0	0	0	0	0	0	0	0	0	0	0	0	0	0	0	0	0	0	0	0	0	0	0	Alhaju	Almuzaylif
0	0	0	0	0	0	0	0	0	0	0	0	0	0	0	0	0	0	0	0	0	0	0	0	0	0	Aldaearima	Almuzaylif
0	0	0	0	0	0	0	0	0	0	0	0	0	0	0	0	0	0	0	0	0	0	0	0	0	0	Alnusla	Almuzaylif
0	0	0	0	0	0	0	0	0	0	0	0	0	0	0	0	0	0	0	0	0	0	0	0	0	0	Aldaearumuh	Almuzaylif
0	0	0	0	0	0	0	0	0	0	0	0	0	0	0	0	0	0	0	0	0	0	0	0	0	0	Mukabib	Almuzaylif
0	0	0	0	0	0	0	0	0	0	0	0	0	0	0	1	0	0	0	0	0	0	0	0	0	1	Sabit Aljarah	Sabt Aljarah
0	0	0	0	0	0	0	0	0	0	0	0	0	0	0	0	0	0	0	0	0	0	0	0	0	0	Hadab Almawt	Sabt Aljarah
0	0	0	0	0	0	0	0	0	0	0	0	0	0	0	0	0	0	0	0	0	0	0	0	0	0	Qatituh	Sabt Aljarah
0	0	0	0	0	0	0	0	0	0	0	0	0	0	0	0	0	0	0	0	0	0	0	0	0	0	Qarn Alkhshbh	Sabt Aljarah
0	0	0	0	0	0	0	0	0	0	0	0	0	0	0	0	0	0	0	0	0	0	0	0	0	0	Qarn Alsulmaa	Sabt Aljarah

The sixteenth services guide 2017_Region Makkah Al Mukarramah

Public services at the populated area level

Number of Agricultural, Social, Administrative and Public Services and Banking Finance 1-2

Administrative services																								Populated area	Emirate or governorate or municipality			
Security control	Security point	Health affairs	Industrial fund	Real-estate fund	Social development fund	Labour office branch	Water branch	Financial branch	Transport branch	Females education office	Males education office	Females Education administration	Males education administration	Office of municipal services	Municipality centre	Secretariat of municipality	Pensions	Social Insurance	Awqaf (mortmain)	Center of promotion of virtue	Civil affairs	Passport department	Traffic centers			Police station	Police centre	
0	0	0	0	0	0	0	0	0	0	0	0	0	0	0	0	0	0	0	0	0	0	0	0	0	0	0	Hadab Habab	Sabt Aljarah
0	0	0	0	0	0	0	0	0	0	0	0	0	0	0	0	0	0	0	0	0	0	0	0	0	0	0	Almaqeaduh	Sabt Aljarah
0	0	0	0	0	0	0	0	0	0	0	0	0	0	0	0	0	0	0	0	0	0	0	0	0	0	0	Qarn Alfatih	Sabt Aljarah
0	0	0	0	0	0	0	0	0	0	0	0	0	0	0	0	0	0	0	0	0	0	0	0	0	0	0	Jaear	Sabt Aljarah
0	0	0	0	0	0	0	0	0	0	0	0	0	0	0	0	0	0	0	0	0	0	0	0	0	0	0	Subhana	Sabt Aljarah
0	0	0	0	0	0	0	0	0	0	0	0	0	0	0	0	0	0	0	0	0	0	0	0	0	0	0	Alyatimuh	Sabt Aljarah
0	0	0	0	0	0	0	0	0	0	0	0	0	0	0	0	0	0	0	0	0	0	0	0	0	0	0	Bilaqih	Sabt Aljarah
0	0	0	0	0	0	0	0	0	0	0	0	0	0	0	0	0	0	0	0	0	0	0	0	0	0	0	Asrihat	Sabt Aljarah
0	0	0	0	0	0	0	0	0	0	0	0	0	0	0	0	0	0	0	0	0	0	0	0	0	0	0	Alkalf	Sabt Aljarah
0	0	0	0	0	0	0	0	0	0	0	0	0	0	0	0	0	0	0	0	0	0	0	0	0	0	0	Aleutf	Sabt Aljarah
0	0	0	0	0	0	0	0	0	0	0	0	0	0	0	0	0	0	0	0	0	0	0	0	0	0	0	Alshasruh	Sabt Aljarah
0	0	0	0	0	0	0	0	0	0	0	0	0	0	0	0	0	0	0	0	0	0	0	0	0	0	0	Alrahbuh	Sabt Aljarah
0	0	0	0	0	0	0	0	0	0	0	0	0	0	0	0	0	0	0	0	0	0	0	0	0	0	0	Hadab Zaylae	Sabt Aljarah
0	0	0	0	0	0	0	0	0	0	0	0	0	0	0	0	0	0	0	0	0	0	0	0	0	0	0	Qiasuh	Sabt Aljarah
0	0	0	0	0	0	0	0	0	0	0	0	0	0	0	0	0	0	0	0	0	0	0	0	0	0	0	Almizrab	Sabt Aljarah
0	0	0	0	0	0	0	0	0	0	0	0	0	0	0	0	0	0	0	0	0	0	0	0	0	0	0	Almaqead	Sabt Aljarah
0	0	0	0	0	0	0	0	0	0	0	0	0	0	0	0	0	0	0	0	0	0	0	0	0	0	0	Qarn Alhisa'	Sabt Aljarah
0	0	0	0	0	0	0	0	0	0	0	0	0	0	0	0	0	0	0	0	0	0	0	0	0	0	0	Alhadibuh	Sabt Aljarah

Public services at the populated area level

Number of Agricultural, Social, Administrative and Public Services and Banking Finance 1-2

Administrative services																								Populated area	Emirate or governorate or municipality		
Security control	Security point	Health affairs	Industrial fund	Real-estate fund	Social development fund	Labour office branch	Water branch	Financial branch	Transport branch	Females education office	Males education office	Females Education administration	Males education administration	Office of municipal services	Municipality centre	Secretariat of municipality	Pensions	Social Insurance	Awqaf (mortmain)	Center of promotion of virtue	Civil affairs	Passport department	Traffic centers			Police station	Police centre
0	0	0	0	0	0	0	0	0	0	0	0	0	0	0	0	0	0	0	0	0	0	0	0	0	0	Dafin	Sabt Aljarah
0	0	0	0	0	0	0	0	0	0	0	0	0	0	0	0	0	0	0	0	0	0	0	0	0	0	Almuribaa	Sabt Aljarah
0	0	0	0	0	0	0	0	0	0	0	0	0	0	0	0	0	0	0	0	0	0	0	0	0	0	Aljihah	Sabt Aljarah
0	0	0	0	0	0	0	0	0	0	0	0	0	0	0	0	0	0	0	0	0	0	0	0	0	0	Washaeah Himamah	Sabt Aljarah
0	0	0	0	0	0	0	0	0	0	0	0	0	0	0	0	0	0	0	0	0	0	0	0	0	0	Aljabruh	Sabt Aljarah
0	0	0	0	0	0	0	0	0	0	0	0	0	0	0	0	0	0	0	0	0	0	0	0	0	0	Alkitad	Sabt Aljarah
0	0	0	0	0	0	0	0	0	0	0	0	0	0	0	0	0	0	0	0	0	0	0	0	0	0	Huqu Alqueud	Sabt Aljarah
0	0	0	0	0	0	0	0	0	0	0	0	0	0	0	0	0	0	0	0	0	0	0	0	0	0	Almaqead	Sabt Aljarah
0	0	0	0	0	0	0	0	0	0	0	0	0	0	0	0	0	0	0	0	0	0	0	0	0	0	Ghabtah	Sabt Aljarah
0	0	0	0	0	0	0	0	0	0	0	0	0	0	0	0	0	0	0	0	0	0	0	0	0	0	Aldiyquh	Sabt Aljarah
0	0	0	0	0	0	0	0	0	0	0	0	0	0	0	0	0	0	0	0	0	0	0	0	0	0	Khurm Almuharaquh	Sabt Aljarah
0	0	0	0	0	0	0	0	0	0	0	0	0	0	0	0	0	0	0	0	0	0	0	0	0	0	Alquzuh	Sabt Aljarah
0	0	0	0	0	0	0	0	0	0	0	0	0	0	0	0	0	0	0	0	0	0	0	0	0	0	Aldahadhuh	Sabt Aljarah
0	0	0	0	0	0	0	0	0	0	0	0	0	0	0	0	0	0	0	0	0	0	0	0	0	0	Aleulub	Sabt Aljarah
0	0	0	0	0	0	0	0	0	0	0	0	0	0	0	0	0	0	0	0	0	0	0	0	0	0	Almukhayrafuh	Sabt Aljarah
0	0	0	0	0	0	0	0	0	0	0	0	0	0	0	0	0	0	0	0	0	0	0	0	0	0	Aleanabiat	Sabt Aljarah
0	0	0	0	0	0	0	0	0	0	0	0	0	0	0	0	0	0	0	0	0	0	0	0	0	0	Harf Alhamra'	Sabt Aljarah
0	0	0	0	0	0	0	0	0	0	0	0	0	0	0	0	0	0	0	0	0	0	0	0	0	0	Haqu Dakan	Sabt Aljarah

The sixteenth services guide 2017_Region Makkah Al Mukarramah

Public services at the populated area level

Number of Agricultural, Social, Administrative and Public Services and Banking Finance 1-2

Administrative services																								Populated area	Emirate or governorate or municipality			
Security control	Security point	Health affairs	Industrial fund	Real-estate fund	Social development fund	Labour office branch	Water branch	Financial branch	Transport branch	Females education office	Males education office	Females Education administration	Males education administration	Office of municipal services	Municipality centre	Secretariat of municipality	Pensions	Social Insurance	Awqaf (mortmain)	Center of promotion of virtue	Civil affairs	Passport department	Traffic centers			Police station	Police centre	
0	0	0	0	0	0	0	0	0	0	0	0	0	0	0	0	0	0	0	0	0	0	0	0	0	0	0	Alsharij	Sabt Aljarah
0	0	0	0	0	0	0	0	0	0	0	0	0	0	0	0	0	0	0	0	0	0	0	0	0	0	0	Zabun	Sabt Aljarah
0	0	0	0	0	0	0	0	0	0	0	0	0	0	0	0	0	0	0	0	0	0	0	0	0	0	0	Aleaynah	Sabt Aljarah
0	0	0	0	0	0	0	0	0	0	0	0	0	0	0	0	0	0	0	0	0	0	0	0	0	0	0	Alsaliilat	Sabt Aljarah
0	0	0	0	0	0	0	0	0	0	0	0	0	0	0	0	0	0	0	0	0	0	0	0	0	0	0	Almuthib	Sabt Aljarah
0	0	0	0	0	0	0	0	0	0	0	0	0	0	0	0	0	0	0	0	0	0	0	0	0	0	0	Alduwykhil	Sabt Aljarah
0	0	0	0	0	0	0	0	0	0	0	0	0	0	0	0	0	0	0	0	0	0	0	0	0	0	0	Harf Eabiana	Sabt Aljarah
0	0	0	0	0	0	0	0	0	0	0	0	0	0	0	0	0	0	0	0	0	0	0	0	0	0	0	Harf Almaruwih	Sabt Aljarah
0	0	0	0	0	0	0	0	0	0	0	0	0	0	0	0	0	0	0	0	0	0	0	0	0	0	0	Fariduh Alsiluh	Sabt Aljarah
0	0	0	0	0	0	0	0	0	0	0	0	0	0	0	0	0	0	0	0	0	0	0	0	0	0	0	Hadhraf	Sabt Aljarah
0	0	0	0	0	0	0	0	0	0	0	0	0	0	0	0	0	0	0	0	0	0	0	0	0	0	0	Muqfaluh	Sabt Aljarah
0	0	0	0	0	0	0	0	0	0	0	0	0	0	0	0	0	0	0	0	0	0	0	0	0	0	0	Faqeah	Sabt Aljarah
0	0	0	0	0	0	0	0	0	0	0	0	0	0	0	0	0	0	0	0	0	0	0	0	0	0	0	Alkhushana'	Sabt Aljarah
0	0	0	0	0	0	0	0	0	0	0	0	0	0	0	0	0	0	0	0	0	0	0	0	0	0	0	Almueaqir	Sabt Aljarah
0	0	0	0	0	0	0	0	0	0	0	0	0	0	0	0	0	0	0	0	0	0	0	0	0	0	0	Alfaliq	Sabt Aljarah
0	0	0	0	0	0	0	0	0	0	0	0	0	0	0	0	0	0	0	0	0	0	0	0	0	0	0	Sawda' Ranih	Sabt Aljarah
0	0	0	0	0	0	0	0	0	0	0	0	0	0	0	0	0	0	0	0	0	0	0	0	0	0	0	Umm Altamaru	Sabt Aljarah
0	0	0	0	0	0	0	0	0	0	0	0	0	0	0	0	0	0	0	0	0	0	0	0	0	0	0	Qazah	Sabt Aljarah

The sixteenth services guide 2017_Region Makkah Al Mukarramah

Public services at the populated area level

Number of Agricultural, Social, Administrative and Public Services and Banking Finance 1-2

Administrative services																								Populated area	Emirate or governorate or municipality			
Security control	Security point	Health affairs	Industrial fund	Real-estate fund	Social development fund	Labour office branch	Water branch	Financial branch	Transport branch	Females education office	Males education office	Females Education administration	Males education administration	Office of municipal services	Municipality centre	Secretariat of municipality	Pensions	Social Insurance	Awqaf (mortmain)	Center of promotion of virtue	Civil affairs	Passport department	Traffic centers			Police station	Police centre	
0	0	0	0	0	0	0	0	0	0	0	0	0	0	0	0	0	0	0	0	0	0	0	0	0	0	0	Hashah Alzayr	Sabt Aljarah
0	0	0	0	0	0	0	0	0	0	0	0	0	0	0	0	0	0	0	0	0	0	0	0	0	0	0	Alssaduh	Sabt Aljarah
0	0	0	0	0	0	0	0	0	0	0	0	0	0	0	0	0	0	0	0	0	0	0	0	0	0	0	Malaqaa Alawdy	Sabt Aljarah
0	0	0	0	0	0	0	0	0	0	0	0	0	0	0	0	0	0	0	0	0	0	0	0	0	0	0	Alnakhilat	Sabt Aljarah
0	0	0	0	0	0	0	0	0	0	0	0	0	0	0	0	0	0	0	0	0	0	0	0	0	0	0	Hayjah Aleid	Sabt Aljarah
0	0	0	0	0	0	0	0	0	0	0	0	0	0	0	0	0	0	0	0	0	0	0	0	0	0	0	Khatam Aljarah	Sabt Aljarah
0	0	0	0	0	0	0	0	0	0	0	0	0	0	0	0	0	0	0	0	0	0	0	0	0	0	0	Aledabuh	Sabt Aljarah
0	0	0	0	0	0	0	0	0	0	0	0	0	0	0	0	0	0	0	0	0	0	0	0	0	0	0	Alkudua	Sabt Aljarah
0	0	0	0	0	0	0	0	0	0	0	0	0	0	0	0	0	0	0	0	0	0	0	0	0	0	0	Qarn Altawil	Sabt Aljarah
0	0	0	0	0	0	0	0	0	0	0	0	0	0	1	0	0	0	0	0	0	0	0	0	0	1	0	Thulatha' Alkharm	Thultha Al Khurma
0	0	0	0	0	0	0	0	0	0	0	0	0	0	0	0	0	0	0	0	0	0	0	0	0	0	0	Khalfin	Thultha Al Khurma
0	0	0	0	0	0	0	0	0	0	0	0	0	0	0	0	0	0	0	0	0	0	0	0	0	0	0	Alhabij	Thultha Al Khurma
0	0	0	0	0	0	0	0	0	0	0	0	0	0	0	0	0	0	0	0	0	0	0	0	0	0	0	Hadab Almawt	Thultha Al Khurma
0	0	0	0	0	0	0	0	0	0	0	0	0	0	0	0	0	0	0	0	0	0	0	0	0	0	0	Makhshush	Thultha Al Khurma
0	0	0	0	0	0	0	0	0	0	0	0	0	0	0	0	0	0	0	0	0	0	0	0	0	0	0	Muribana	Thultha Al Khurma
0	0	0	0	0	0	0	0	0	0	0	0	0	0	0	0	0	0	0	0	0	0	0	0	0	0	0	Alhashfuh	Thultha Al Khurma
0	0	0	0	0	0	0	0	0	0	0	0	0	0	0	0	0	0	0	0	0	0	0	0	0	0	0	Hashah Bin Dhahabih	Thultha Al Khurma
0	0	0	0	0	0	0	0	0	0	0	0	0	0	0	0	0	0	0	0	0	0	0	0	0	0	0	Hadab Alhabil	Thultha Al Khurma

The sixteenth services guide 2017_Region Makkah Al Mukarramah

Public services at the populated area level

Number of Agricultural, Social, Administrative and Public Services and Banking Finance 1-2

Administrative services																								Populated area	Emirate or governorate or municipality		
Security control	Security point	Health affairs	Industrial fund	Real-estate fund	Social development fund	Labour office branch	Water branch	Financial branch	Transport branch	Females education office	Males education office	Females Education administration	Males education administration	Office of municipal services	Municipality centre	Secretariat of municipality	Pensions	Social Insurance	Awqaf (mortmain)	Center of promotion of virtue	Civil affairs	Passport department	Traffic centers			Police station	Police centre
0	0	0	0	0	0	0	0	0	0	0	0	0	0	0	0	0	0	0	0	0	0	0	0	0	0	Almajdae	Thultha Al Khurma
0	0	0	0	0	0	0	0	0	0	0	0	0	0	0	0	0	0	0	0	0	0	0	0	0	0	Qarn Albanah	Thultha Al Khurma
0	0	0	0	0	0	0	0	0	0	0	0	0	0	0	0	0	0	0	0	0	0	0	0	0	0	Qarn Aljuram	Thultha Al Khurma
0	0	0	0	0	0	0	0	0	0	0	0	0	0	0	0	0	0	0	0	0	0	0	0	0	0	Aldiamran	Thultha Al Khurma
0	0	0	0	0	0	0	0	0	0	0	0	0	0	0	0	0	0	0	0	0	0	0	0	0	0	Alhadiba'	Thultha Al Khurma
0	0	0	0	0	0	0	0	0	0	0	0	0	0	0	0	0	0	0	0	0	0	0	0	0	0	Al Bin Eawwad	Thultha Al Khurma
0	0	0	0	0	0	0	0	0	0	0	0	0	0	0	0	0	0	0	0	0	0	0	0	0	0	Bilays	Thultha Al Khurma
0	0	0	0	0	0	0	0	0	0	0	0	0	0	0	0	0	0	0	0	0	0	0	0	0	0	Sialuh	Thultha Al Khurma
0	0	0	0	0	0	0	0	0	0	0	0	0	0	0	0	0	0	0	0	0	0	0	0	0	0	Qarn Alsarhah	Thultha Al Khurma
0	0	0	0	0	0	0	0	0	0	0	0	0	0	0	0	0	0	0	0	0	0	0	0	0	0	Alhamra'	Thultha Al Khurma
0	0	0	0	0	0	0	0	0	0	0	0	0	0	0	0	0	0	0	0	0	0	0	0	0	0	Alqatifuh	Thultha Al Khurma
0	0	0	0	0	0	0	0	0	0	0	0	0	0	0	0	0	0	0	0	0	0	0	0	0	0	Shaeb Alkitad	Thultha Al Khurma
0	0	0	0	0	0	0	0	0	0	0	0	0	0	0	0	0	0	0	0	0	0	0	0	0	0	Allahab	Thultha Al Khurma
0	0	0	0	0	0	0	0	0	0	0	0	0	0	0	0	0	0	0	0	0	0	0	0	0	0	Dar Bin Musraeah	Thultha Al Khurma
0	0	0	0	0	0	0	0	0	0	0	0	0	0	0	0	0	0	0	0	0	0	0	0	0	0	Qarn Almajnuh	Thultha Al Khurma
0	0	0	0	0	0	0	0	0	0	0	0	0	0	0	0	0	0	0	0	0	0	0	0	0	0	Wasalah	Thultha Al Khurma
0	0	0	0	0	0	0	0	0	0	0	0	0	0	0	0	0	0	0	0	0	0	0	0	0	0	Alwasiqat	Thultha Al Khurma
0	0	0	0	0	0	0	0	0	0	0	0	0	0	0	0	0	0	0	0	0	0	0	0	0	0	Biir Aldiyq	Thultha Al Khurma

The sixteenth services guide 2017_Region Makkah Al Mukarramah

Public services at the populated area level

Number of Agricultural, Social, Administrative and Public Services and Banking Finance 1-2

Administrative services																								Populated area	Emirate or governorate or municipality		
Security control	Security point	Health affairs	Industrial fund	Real-estate fund	Social development fund	Labour office branch	Water branch	Financial branch	Transport branch	Females education office	Males education office	Females Education administration	Males education administration	Office of municipal services	Municipality centre	Secretariat of municipality	Pensions	Social Insurance	Awqaf (mortmain)	Center of promotion of virtue	Civil affairs	Passport department	Traffic centers			Police station	Police centre
0	0	0	0	0	0	0	0	0	0	0	0	0	0	1	0	0	0	0	0	0	0	0	0	1	0	Almasilim	Douqa
0	0	0	0	0	0	0	0	0	0	0	0	0	0	0	0	0	0	0	0	0	0	0	0	0	0	Aldabuh	Douqa
0	0	0	0	0	0	0	0	0	0	0	0	0	0	0	0	0	0	0	0	0	0	0	0	0	0	Alkandaruh	Douqa
0	0	0	0	0	0	0	0	0	0	0	0	0	0	0	0	0	0	0	0	0	0	0	0	0	0	Alhamduh	Douqa
0	0	0	0	0	0	0	0	0	0	0	0	0	0	0	0	0	0	0	0	0	0	0	0	0	0	Altiynuh	Douqa
0	0	0	0	0	0	0	0	0	0	0	0	0	0	0	0	0	0	0	0	0	0	0	0	0	0	Aleuqad	Douqa
0	0	0	0	0	0	0	0	0	0	0	0	0	0	0	0	0	0	0	0	0	0	0	0	0	0	Shaeiruh	Douqa
0	0	0	0	0	0	0	0	0	0	0	0	0	0	0	0	0	0	0	0	0	0	0	0	0	0	Alharaf	Douqa
0	0	0	0	0	0	0	0	0	0	0	0	0	0	0	0	0	0	0	0	0	0	0	0	0	0	Alhadabuh Alsharqih	Douqa
0	0	0	0	0	0	0	0	0	0	0	0	0	0	0	0	0	0	0	0	0	0	0	0	0	0	Qarih Alqra	Douqa
0	0	0	0	0	0	0	0	0	0	0	0	0	0	0	0	0	0	0	0	0	0	0	0	0	0	Aleaquduh	Douqa
0	0	0	0	0	0	0	0	0	0	0	0	0	0	0	0	0	0	0	0	0	0	0	0	0	0	Muthibah	Douqa
0	0	0	0	0	0	0	0	0	0	0	0	0	0	0	0	0	0	0	0	0	0	0	0	0	0	Almadie	Douqa
0	0	0	0	0	0	0	0	0	0	0	0	0	0	0	0	0	0	0	0	0	0	0	0	0	0	Turabih	Douqa
0	0	0	0	0	0	0	0	0	0	0	0	0	0	0	0	0	0	0	0	0	0	0	0	0	0	Abwhraba	Douqa
0	0	0	0	0	0	0	0	0	0	0	0	0	0	0	0	0	0	0	0	0	0	0	0	0	0	Easilh	Douqa
0	0	0	0	0	0	0	0	0	0	0	0	0	0	0	0	0	0	0	0	0	0	0	0	0	0	Alqaeaqie	Douqa
0	0	0	0	0	0	0	0	0	0	0	0	0	0	0	0	0	0	0	0	0	0	0	0	0	0	Altarahuh	Douqa

Public services at the populated area level

Number of Agricultural, Social, Administrative and Public Services and Banking Finance 1-2

Administrative services																								Populated area	Emirate or governorate or municipality		
Security control	Security point	Health affairs	Industrial fund	Real-estate fund	Social development fund	Labour office branch	Water branch	Financial branch	Transport branch	Females education office	Males education office	Females Education administration	Males education administration	Office of municipal services	Municipality centre	Secretariat of municipality	Pensions	Social Insurance	Awqaf (mortmain)	Center of promotion of virtue	Civil affairs	Passport department	Traffic centers			Police station	Police centre
0	0	0	0	0	0	0	0	0	0	0	0	0	0	0	0	0	0	0	0	0	0	0	0	0	0	Almasaeid	Douqa
0	0	0	0	0	0	0	0	0	0	0	0	0	0	0	0	0	0	0	0	0	0	0	0	0	0	Almuradim	Douqa
0	0	0	0	0	0	0	0	0	0	0	0	0	0	0	0	0	0	0	0	0	0	0	0	0	0	Almurabi	Douqa
0	0	0	0	0	0	0	0	0	0	0	0	0	0	0	0	0	0	0	0	0	0	0	0	0	0	Althalajuh	Douqa
0	0	0	0	0	0	0	0	0	0	0	0	0	0	0	0	0	0	0	0	0	0	0	0	0	0	Dawqah Al'Uwlaa	Douqa
0	0	0	0	0	0	0	0	0	0	0	0	0	0	0	0	0	0	0	0	0	0	0	0	0	0	Aljarabuh Alsharqih	Douqa
0	0	0	0	0	0	0	0	0	0	0	0	0	0	0	0	0	0	0	0	0	0	0	0	0	0	Qaemusih	Douqa
0	0	0	0	0	0	0	0	0	0	0	0	0	0	0	0	0	0	0	0	0	0	0	0	0	0	Alraayqih	Douqa
0	0	0	0	0	0	0	0	0	0	0	0	0	0	0	0	0	0	0	0	0	0	0	0	0	0	Umm Albaer	Douqa
0	0	0	0	0	0	0	0	0	0	0	0	0	0	0	0	0	0	0	0	0	0	0	0	0	0	Alkaradimuh	Douqa
0	0	0	0	0	0	0	0	0	0	0	0	0	0	0	0	0	0	0	0	0	0	0	0	0	0	Umm Alhadhiq (Ama	Douqa
0	0	0	0	0	0	0	0	0	0	0	0	0	0	0	0	0	0	0	0	0	0	0	0	0	0	Madasusuh	Douqa
0	0	0	0	0	0	0	0	0	0	0	0	0	0	0	0	0	0	0	0	0	0	0	0	0	0	Kuduh Alhusan	Douqa
0	0	0	0	0	0	0	0	0	0	0	0	0	0	0	0	0	0	0	0	0	0	0	0	0	0	Aljarabuh Algharbayuh	Douqa
0	0	0	0	0	0	0	0	0	0	0	0	0	0	0	0	0	0	0	0	0	0	0	0	0	0	Althaelabiuh	Douqa
0	0	0	0	0	0	0	0	0	0	0	0	0	0	0	0	0	0	0	0	0	0	0	0	0	0	Alhajirih	Douqa
0	0	0	0	0	0	0	0	0	0	0	0	0	0	0	0	0	0	0	0	0	0	0	0	0	0	Almihjaruh	Douqa
0	0	0	0	0	0	0	0	0	0	0	0	0	0	0	0	0	0	0	0	0	0	0	0	0	0	Kiad	Douqa

The sixteenth services guide 2017_Region Makkah Al Mukarramah

Public services at the populated area level

Number of Agricultural, Social, Administrative and Public Services and Banking Finance 1-2

Administrative services																								Populated area	Emirate or governorate or municipality		
Security control	Security point	Health affairs	Industrial fund	Real-estate fund	Social development fund	Labour office branch	Water branch	Financial branch	Transport branch	Females education office	Males education office	Females Education administration	Males education administration	Office of municipal services	Municipality centre	Secretariat of municipality	Pensions	Social Insurance	Awqaf (mortmain)	Center of promotion of virtue	Civil affairs	Passport department	Traffic centers			Police station	Police centre
0	0	0	0	0	0	0	0	0	0	0	0	0	0	0	0	0	0	0	0	0	0	0	0	0	0	Kuduh Alealawin	Douqa
0	0	0	0	0	0	0	0	0	0	0	0	0	0	0	0	0	0	0	0	0	0	0	0	0	0	Alshaebeh	Douqa
0	0	0	0	0	0	0	0	0	0	0	0	0	0	0	0	0	0	0	0	0	0	0	0	0	0	Alkuduh	Douqa
0	0	0	0	0	0	0	0	0	0	0	0	0	0	0	0	0	0	0	0	0	0	0	0	0	0	Almusaeidiuh	Douqa
0	0	0	0	0	0	0	0	0	0	0	0	0	0	0	0	0	0	0	0	0	0	0	0	0	0	Farm of Hsin Muhamad	Douqa
0	0	0	0	0	0	0	0	0	0	0	0	0	0	0	0	0	0	0	0	0	0	0	0	0	0	Alkhayruh	Douqa
0	0	0	0	0	0	0	0	0	0	0	0	0	0	0	0	0	0	0	0	0	0	0	0	0	0	Abwaldrm	Douqa
0	0	0	0	0	0	0	0	0	0	0	0	0	0	0	0	0	0	0	0	0	0	0	0	0	0	Musharaf	Douqa
0	0	0	0	0	0	0	0	0	0	0	0	0	0	0	0	0	0	0	0	0	0	0	0	0	0	Albaradiuh	Douqa
0	0	0	0	0	0	0	0	0	0	0	0	0	0	0	0	0	0	0	0	0	0	0	0	0	0	Alqadih	Douqa
0	0	0	0	0	0	0	0	0	0	0	0	0	0	0	0	0	0	0	0	0	0	0	0	0	0	Alhusaynat	Douqa
0	0	0	0	0	0	0	0	0	0	0	0	0	0	0	0	0	0	0	0	0	0	0	0	1	0	Makhshush	Kenana
0	0	0	0	0	0	0	0	0	0	0	0	0	0	0	0	0	0	0	0	0	0	0	0	0	0	Almaeashih	Kenana
0	0	0	0	0	0	0	0	0	0	0	0	0	0	0	0	0	0	0	0	0	0	0	0	0	0	Fasalah	Kenana
0	0	0	0	0	0	0	0	0	0	0	0	0	0	0	0	0	0	0	0	0	0	0	0	0	0	Alshiyeh	Kenana
0	0	0	0	0	0	0	0	0	0	0	0	0	0	0	0	0	0	0	0	0	0	0	0	0	0	Alsaaduh (Hlaa	Kenana
0	0	0	0	0	0	0	0	0	0	0	0	0	0	0	0	0	0	0	0	0	0	0	0	0	0	Alssaduh Al Mahab	Kenana
0	0	0	0	0	0	0	0	0	0	0	0	0	0	0	0	0	0	0	0	0	0	0	0	0	0	Rabieuh Alhijarah	Kenana

The sixteenth services guide 2017_Region Makkah Al Mukarramah

Public services at the populated area level

Number of Agricultural, Social, Administrative and Public Services and Banking Finance 1-2

Administrative services																								Populated area	Emirate or governorate or municipality			
Security control	Security point	Health affairs	Industrial fund	Real-estate fund	Social development fund	Labour office branch	Water branch	Financial branch	Transport branch	Females education office	Males education office	Females Education administration	Males education administration	Office of municipal services	Municipality centre	Secretariat of municipality	Pensions	Social Insurance	Awqaf (mortmain)	Center of promotion of virtue	Civil affairs	Passport department	Traffic centers			Police station	Police centre	
0	0	0	0	0	0	0	0	0	0	0	0	0	0	0	0	0	0	0	0	0	0	0	0	0	0	0	Alkhusheaa	Kenana
0	0	0	0	0	0	0	0	0	0	0	0	0	0	0	0	0	0	0	0	0	0	0	0	0	0	0	Alsulb	Kenana
0	0	0	0	0	0	0	0	0	0	0	0	0	0	0	0	0	0	0	0	0	0	0	0	0	0	0	Wayinat Hawman	Kenana
0	0	0	0	0	0	0	0	0	0	0	0	0	0	0	0	0	0	0	0	0	0	0	0	0	0	0	Aleasama	Kenana
0	0	0	0	0	0	0	0	0	0	0	0	0	0	0	0	0	0	0	0	0	0	0	0	0	0	0	Alfalhuh	Kenana
0	0	0	0	0	0	0	0	0	0	0	0	0	0	0	0	0	0	0	0	0	0	0	0	0	0	0	Alwasqah	Kenana
0	0	0	0	0	0	0	0	0	0	0	0	0	0	0	0	0	0	0	0	0	0	0	0	0	0	0	Alfahimuh	Kenana
0	0	0	0	0	0	0	0	0	0	0	0	0	0	0	0	0	0	0	0	0	0	0	0	0	0	0	Eashuruh	Kenana
0	0	0	0	0	0	0	0	0	0	0	0	0	0	0	0	0	0	0	0	0	0	0	0	0	0	0	Alkuduh	Kenana
0	0	0	0	0	0	0	0	0	0	0	0	0	0	0	0	0	0	0	0	0	0	0	0	0	0	0	Abwaljizeh	Kenana
0	0	0	0	0	0	0	0	0	0	0	0	0	0	0	0	0	0	0	0	0	0	0	0	0	0	0	Abwalghrfh	Kenana
0	0	0	0	0	0	0	0	0	0	0	0	0	0	0	0	0	0	0	0	0	0	0	0	0	0	0	Alrun	Kenana
0	0	0	0	0	0	0	0	0	0	0	0	0	0	0	0	0	0	0	0	0	0	0	0	0	0	0	Aleadhir	Kenana
0	0	0	0	0	0	0	0	0	0	0	0	0	0	1	0	0	0	0	0	0	0	0	0	0	1	0	Ahd Banaa Zayd	Uhd bani Zeid
0	0	0	0	0	0	0	0	0	0	0	0	0	0	0	0	0	0	0	0	0	0	0	0	0	0	0	Alraduh	Uhd bani Zeid
0	0	0	0	0	0	0	0	0	0	0	0	0	0	0	0	0	0	0	0	0	0	0	0	0	0	0	Aljulmuh	Uhd bani Zeid
0	0	0	0	0	0	0	0	0	0	0	0	0	0	0	0	0	0	0	0	0	0	0	0	0	0	0	Alqae Al'Aelaa (Aljadid)	Uhd bani Zeid
0	0	0	0	0	0	0	0	0	0	0	0	0	0	0	0	0	0	0	0	0	0	0	0	0	0	0	Alqae Al'Awsat	Uhd bani Zeid

The sixteenth services guide 2017_Region Makkah Al Mukarramah

Public services at the populated area level

Number of Agricultural, Social, Administrative and Public Services and Banking Finance 1-2

Administrative services																								Populated area	Emirate or governorate or municipality			
Security control	Security point	Health affairs	Industrial fund	Real-estate fund	Social development fund	Labour office branch	Water branch	Financial branch	Transport branch	Females education office	Males education office	Females Education administration	Males education administration	Office of municipal services	Municipality centre	Secretariat of municipality	Pensions	Social Insurance	Awqaf (mortmain)	Center of promotion of virtue	Civil affairs	Passport department	Traffic centers			Police station	Police centre	
0	0	0	0	0	0	0	0	0	0	0	0	0	0	0	0	0	0	0	0	0	0	0	0	0	0	0	Alsaalihiu	Uhd bani Zeid
0	0	0	0	0	0	0	0	0	0	0	0	0	0	0	0	0	0	0	0	0	0	0	0	0	0	0	Alqae Al'Asfal	Uhd bani Zeid
0	0	0	0	0	0	0	0	0	0	0	0	0	0	0	0	0	0	0	0	0	0	0	0	0	0	0	Aldaadaa	Uhd bani Zeid
0	0	0	0	0	0	0	0	0	0	0	0	0	0	0	0	0	0	0	0	0	0	0	0	0	0	0	Wa'Adaa Harun	Uhd bani Zeid
0	0	0	0	0	0	0	0	0	0	0	0	0	0	0	0	0	0	0	0	0	0	0	0	0	0	0	Alqiearuh	Uhd bani Zeid
0	0	0	0	0	0	0	0	0	0	0	0	0	0	0	0	0	0	0	0	0	0	0	0	0	0	0	Al Shidad	Uhd bani Zeid
0	0	0	0	0	0	0	0	0	0	0	0	0	0	0	0	0	0	0	0	0	0	0	0	0	0	0	Alsaliil	Uhd bani Zeid
0	0	0	0	0	0	0	0	0	0	0	0	0	0	0	0	0	0	0	0	0	0	0	0	0	0	0	Sayal	Uhd bani Zeid
0	0	0	0	0	0	0	0	0	0	0	0	0	0	0	0	0	0	0	0	0	0	0	0	0	0	0	Shaynan	Uhd bani Zeid
0	0	0	0	0	0	0	0	0	0	0	0	0	0	0	0	0	0	0	0	0	0	0	0	0	0	0	Al Ziad	Uhd bani Zeid
0	0	0	0	0	0	0	0	0	0	0	0	0	0	0	0	0	0	0	0	0	0	0	0	0	0	0	Alshaebuh	Uhd bani Zeid
0	0	0	0	0	0	0	0	0	0	0	0	0	0	0	0	0	0	0	0	0	0	0	0	0	0	0	Qawz Barbud	Uhd bani Zeid
0	0	0	0	0	0	0	0	0	0	0	0	0	0	0	0	0	0	0	0	0	0	0	0	0	0	0	Eiyneh	Uhd bani Zeid
0	0	0	0	0	0	0	0	0	0	0	0	0	0	0	0	0	0	0	0	0	0	0	0	0	0	0	Quz Albus	Uhd bani Zeid
0	0	0	0	0	0	0	0	0	0	0	0	0	0	0	0	0	0	0	0	0	0	0	0	0	0	0	Aleaqduh	Uhd bani Zeid
0	0	0	0	0	0	0	0	0	0	0	0	0	0	0	0	0	0	0	0	0	0	0	0	0	0	0	Shaeb Aldhiyb	Uhd bani Zeid
0	0	0	0	0	0	0	0	0	0	0	0	0	0	0	0	0	0	0	0	0	0	0	0	0	0	0	Shaeb Aldaan	Uhd bani Zeid
0	0	0	0	0	0	0	0	0	0	0	0	0	0	0	0	0	0	0	0	0	0	0	0	0	0	0	Shaeb Albyd	Uhd bani Zeid

The sixteenth services guide 2017_Region Makkah Al Mukarramah

Public services at the populated area level

Number of Agricultural, Social, Administrative and Public Services and Banking Finance 1-2

Administrative services																								Populated area	Emirate or governorate or municipality			
Security control	Security point	Health affairs	Industrial fund	Real-estate fund	Social development fund	Labour office branch	Water branch	Financial branch	Transport branch	Females education office	Males education office	Females Education administration	Males education administration	Office of municipal services	Municipality centre	Secretariat of municipality	Pensions	Social Insurance	Awqaf (mortmain)	Center of promotion of virtue	Civil affairs	Passport department	Traffic centers			Police station	Police centre	
0	0	0	0	0	0	0	0	0	0	0	0	0	0	0	0	0	0	0	0	0	0	0	0	0	0	0	Alsakhiruh	Uhd bani Zeid
0	0	0	0	0	0	0	0	0	0	0	0	0	0	0	0	0	0	0	0	0	0	0	0	0	0	0	Dar Almashayikh	Uhd bani Zeid
0	0	0	0	0	0	0	0	0	0	0	0	0	0	0	0	0	0	0	0	0	0	0	0	0	0	0	Qarn Alzilaluh	Uhd bani Zeid
0	0	0	0	0	0	0	0	0	0	0	0	0	0	0	0	0	0	0	0	0	0	0	0	0	0	0	Shaeb Samir	Uhd bani Zeid
0	0	0	0	0	0	0	0	0	0	0	0	0	0	0	0	0	0	0	0	0	0	0	0	0	0	0	Aleulub	Uhd bani Zeid
0	0	0	0	0	0	0	0	0	0	0	0	0	0	0	0	0	0	0	0	0	0	0	0	0	0	0	Umm Alsilm	Uhd bani Zeid
0	0	0	0	0	0	0	0	0	0	0	0	0	0	0	0	0	0	0	0	0	0	0	0	0	0	0	Ghurur	Uhd bani Zeid
0	0	0	0	0	0	0	0	0	0	0	0	0	0	0	0	0	0	0	0	0	0	0	0	0	0	0	Hadab Alkhayl	Uhd bani Zeid
0	0	0	0	0	0	0	0	0	0	0	0	0	0	0	0	0	0	0	0	0	0	0	0	0	0	0	Eamarat	Uhd bani Zeid
0	0	0	0	0	0	0	0	0	0	0	0	0	0	0	0	0	0	0	0	0	0	0	0	0	0	0	Alfarshuh	Uhd bani Zeid
0	0	0	0	0	0	0	0	0	0	0	0	0	0	0	0	0	0	0	0	0	0	0	0	0	0	0	Aleamayir	Uhd bani Zeid
0	0	0	0	0	0	0	0	0	0	0	0	0	0	0	0	0	0	0	0	0	0	0	0	0	0	0	Aldiraein	Uhd bani Zeid
0	0	0	0	0	0	0	0	0	0	0	0	0	0	0	0	0	0	0	0	0	0	0	0	0	0	0	Byr Zahara'	Uhd bani Zeid
0	0	0	0	0	0	0	0	0	0	0	0	0	0	0	0	0	0	0	0	0	0	0	0	0	0	0	Alsarh	Uhd bani Zeid
0	0	0	0	0	0	0	0	0	0	0	0	0	0	0	0	0	0	0	0	0	0	0	0	0	0	0	Aljawabiruh	Uhd bani Zeid
0	0	0	0	0	0	0	0	0	0	0	0	0	0	0	0	0	0	0	0	0	0	0	0	0	0	0	Dar Aleabid	Uhd bani Zeid
0	0	0	0	0	0	0	0	0	0	0	0	0	0	0	0	0	0	0	0	0	0	0	0	0	0	0	Umm Alsilm	Uhd bani Zeid
0	0	0	0	0	0	0	0	0	0	0	0	0	0	0	0	0	0	0	0	0	0	0	0	0	0	0	Albatatish	Uhd bani Zeid

Public services at the populated area level

Number of Agricultural, Social, Administrative and Public Services and Banking Finance 1-2

Administrative services																								Populated area	Emirate or governorate or municipality			
Security control	Security point	Health affairs	Industrial fund	Real-estate fund	Social development fund	Labour office branch	Water branch	Financial branch	Transport branch	Females education office	Males education office	Females Education administration	Males education administration	Office of municipal services	Municipality centre	Secretariat of municipality	Pensions	Social Insurance	Awqaf (mortmain)	Center of promotion of virtue	Civil affairs	Passport department	Traffic centers			Police station	Police centre	
0	0	0	0	0	0	0	0	0	0	0	0	0	0	0	0	0	0	0	0	0	0	0	0	0	0	0	Alssalihaa Aljadid	Uhd bani Zeid
0	0	0	0	0	0	0	0	0	0	0	0	0	0	0	0	0	0	0	0	0	0	0	0	0	0	0	Aleshm	Uhd bani Zeid
0	0	0	0	0	0	0	0	0	0	0	0	0	0	0	0	0	0	0	0	0	0	0	0	0	0	0	Sanq	Uhd bani Zeid
0	0	0	0	0	0	0	0	0	0	0	0	0	0	0	0	0	0	0	0	0	0	0	0	0	0	0	Alzzahir	Uhd bani Zeid
0	0	0	0	0	0	0	0	0	0	0	0	0	0	0	0	0	0	0	0	0	0	0	0	0	0	0	Alsaalihaa Alqadim	Uhd bani Zeid
0	0	0	0	0	0	0	0	0	0	0	0	0	0	0	0	0	0	0	0	0	0	0	0	0	0	0	Alhabiruh	Uhd bani Zeid
0	0	0	0	0	0	0	0	0	0	0	0	0	0	0	0	0	0	0	0	0	0	0	0	0	0	0	Alththayih	Uhd bani Zeid
0	0	0	0	0	0	0	0	0	0	0	0	0	0	0	0	0	0	0	0	0	0	0	0	0	0	0	Aleariq	Uhd bani Zeid
0	0	0	0	0	0	0	0	0	0	0	0	0	0	0	0	0	0	0	0	0	0	0	0	0	0	0	Alrajban	Uhd bani Zeid
0	0	0	0	0	0	0	0	0	0	0	0	0	0	0	0	0	0	0	0	0	0	0	0	0	0	0	Dar Rabieuh (Ama	Uhd bani Zeid
0	0	0	0	0	0	0	0	0	0	0	0	0	0	0	0	0	0	0	0	0	0	0	0	0	0	0	Alsafasif	Uhd bani Zeid
0	0	0	0	0	0	0	0	0	0	0	0	0	0	0	0	0	0	0	0	0	0	0	0	0	0	0	Aleamudih	Uhd bani Zeid
0	0	0	0	0	0	0	0	0	0	0	0	0	0	0	0	0	0	0	0	0	0	0	0	0	0	0	Althaealibuh	Uhd bani Zeid
0	0	0	0	0	0	0	0	0	0	0	0	0	0	0	0	0	0	0	0	0	0	0	0	0	0	0	Rahman	Uhd bani Zeid
0	0	0	0	0	0	0	0	0	0	0	0	0	0	0	0	0	0	0	0	0	0	0	0	0	0	0	Alhnwd	Uhd bani Zeid
0	0	0	0	0	0	0	0	0	0	0	0	0	0	0	0	0	0	0	0	0	0	0	0	0	0	0	Almatarih	Uhd bani Zeid
0	0	0	0	0	0	0	0	0	0	0	0	0	0	0	0	0	0	0	0	0	0	0	0	0	0	0	Albarmuh	Uhd bani Zeid
0	0	0	0	0	0	0	0	0	0	0	0	0	0	1	0	0	0	0	0	0	0	0	0	0	0	0	Khamis Harb	Khamis Harb

The sixteenth services guide 2017_Region Makkah Al Mukarramah

Public services at the populated area level

Number of Agricultural, Social, Administrative and Public Services and Banking Finance 1-2

Administrative services																								Populated area	Emirate or governorate or municipality				
Security control	Security point	Health affairs	Industrial fund	Real-estate fund	Social development fund	Labour office branch	Water branch	Financial branch	Transport branch	Females education office	Males education office	Females Education administration	Males education administration	Office of municipal services	Municipality centre	Secretariat of municipality	Pensions	Social Insurance	Awqaf (mortmain)	Center of promotion of virtue	Civil affairs	Passport department	Traffic centers			Police station	Police centre		
0	0	0	0	0	0	0	0	0	0	0	0	0	0	0	0	0	0	0	0	0	0	0	0	0	0	0	Alraayim	Al Raym	
0	0	0	0	0	0	0	0	0	0	0	0	0	0	0	0	0	0	0	0	0	0	0	0	0	0	0	Salieuh	Al Raym	
0	0	0	0	0	0	0	0	0	0	0	0	0	0	0	0	0	0	0	0	0	0	0	0	0	0	0	Alkhanfah	Al Raym	
0	0	0	0	0	0	0	0	0	0	0	0	0	0	0	0	0	0	0	0	0	0	0	0	0	0	0	Aldawima	Al Raym	
0	0	0	0	0	0	1	1	1	0	1	1	1	1	0	1	0	1	0	1	1	1	0	1	0	1	0	1	Alliyth	Al Lith
0	0	0	0	0	0	0	0	0	0	0	0	0	0	0	0	0	0	0	0	0	0	0	0	0	0	0	Sukaranuh	Al Lith	
0	0	0	0	0	0	0	0	0	0	0	0	0	0	0	0	0	0	0	0	0	0	0	0	0	0	0	Albalha'	Al Lith	
0	0	0	0	0	0	0	0	0	0	0	0	0	0	0	1	0	0	0	0	0	0	0	0	0	1	0	Almarzuz	Ghamiqa	
0	0	0	0	0	0	0	0	0	0	0	0	0	0	0	0	0	0	0	0	0	0	0	0	0	0	0	Almasafi	Ghamiqa	
0	0	0	0	0	0	0	0	0	0	0	0	0	0	0	0	0	0	0	0	0	0	0	0	0	0	0	Aleyynat	Ghamiqa	
0	0	0	0	0	0	0	0	0	0	0	0	0	0	0	0	0	0	0	0	0	0	0	0	0	0	0	Munyakhalat	Ghamiqa	
0	0	0	0	0	0	0	0	0	0	0	0	0	0	0	0	0	0	0	0	0	0	0	0	0	0	0	Alaisiead	Ghamiqa	
0	0	0	0	0	0	0	0	0	0	0	0	0	0	0	0	0	0	0	0	0	0	0	0	0	0	0	Umm Alrakib	Ghamiqa	
0	0	0	0	0	0	0	0	0	0	0	0	0	0	0	0	0	0	0	0	0	0	0	0	0	0	0	Aldamuw	Ghamiqa	
0	0	0	0	0	0	0	0	0	0	0	0	0	0	0	0	0	0	0	0	0	0	0	0	0	0	0	Alnayluh	Ghamiqa	
0	0	0	0	0	0	0	0	0	0	0	0	0	0	0	0	0	0	0	0	0	0	0	0	0	0	0	Baraqtan	Ghamiqa	
0	0	0	0	0	0	0	0	0	0	0	0	0	0	0	0	0	0	0	0	0	0	0	0	0	0	0	Almilaha'	Ghamiqa	
0	0	0	0	0	0	0	0	0	0	0	0	0	0	0	0	0	0	0	0	0	0	0	0	0	0	0	Alma' Alharu	Ghamiqa	

The sixteenth services guide 2017_Region Makkah Al Mukarramah

Public services at the populated area level

Number of Agricultural, Social, Administrative and Public Services and Banking Finance 1-2

Administrative services																								Populated area	Emirate or governorate or municipality		
Security control	Security point	Health affairs	Industrial fund	Real-estate fund	Social development fund	Labour office branch	Water branch	Financial branch	Transport branch	Females education office	Males education office	Females Education administration	Males education administration	Office of municipal services	Municipality centre	Secretariat of municipality	Pensions	Social Insurance	Awqaf (mortmain)	Center of promotion of virtue	Civil affairs	Passport department	Traffic centers			Police station	Police centre
0	0	0	0	0	0	0	0	0	0	0	0	0	0	0	0	0	0	0	0	0	0	0	0	0	0	Almadira'	Ghamiqa
0	0	0	0	0	0	0	0	0	0	0	0	0	0	0	0	0	0	0	0	0	0	0	0	0	0	Alwarimuh	Ghamiqa
0	0	0	0	0	0	0	0	0	0	0	0	0	0	0	0	0	0	0	0	0	0	0	0	0	0	Mustanqae	Ghamiqa
0	0	0	0	0	0	0	0	0	0	0	0	0	0	0	0	0	0	0	0	0	0	0	0	0	0	Alwatiat	Ghamiqa
0	0	0	0	0	0	0	0	0	0	0	0	0	0	0	0	0	0	0	0	0	0	0	0	0	0	Shubuh	Ghamiqa
0	0	0	0	0	0	0	0	0	0	0	0	0	0	0	0	0	0	0	0	0	0	0	0	0	0	Umm Jarif	Ghamiqa
0	0	0	0	0	0	0	0	0	0	0	0	0	0	0	0	0	0	0	0	0	0	0	0	0	0	Sunidl	Ghamiqa
0	0	0	0	0	0	0	0	0	0	0	0	0	0	0	0	0	0	0	0	0	0	0	0	0	0	Alshabikuh	Ghamiqa
0	0	0	0	0	0	0	0	0	0	0	0	0	0	0	0	0	0	0	0	0	0	0	0	0	0	Almashash	Ghamiqa
0	0	0	0	0	0	0	0	0	0	0	0	0	0	0	0	0	0	0	0	0	0	0	0	0	0	Qarin Alraabieih	Ghamiqa
0	0	0	0	0	0	0	0	0	0	0	0	0	0	0	0	0	0	0	0	0	0	0	0	0	0	Almuzalaf	Ghamiqa
0	0	0	0	0	0	0	0	0	0	0	0	0	0	0	0	0	0	0	0	0	0	0	0	0	0	Mansa	Ghamiqa
0	0	0	0	0	0	0	0	0	0	0	0	0	0	0	0	0	0	0	0	0	0	0	0	0	0	Dahia'	Ghamiqa
0	0	0	0	0	0	0	0	0	0	0	0	0	0	0	0	0	0	0	0	0	0	0	0	0	0	Shal	Ghamiqa
0	0	0	0	0	0	0	0	0	0	0	0	0	0	0	0	0	0	0	0	0	0	0	0	0	0	Aljameuh	Ghamiqa
0	0	0	0	0	0	0	0	0	0	0	0	0	0	0	0	0	0	0	0	0	0	0	0	0	0	Firae	Ghamiqa
0	0	0	0	0	0	0	0	0	0	0	0	0	0	0	0	0	0	0	0	0	0	0	0	0	0	Alnadah	Ghamiqa
0	0	0	0	0	0	0	0	0	0	0	0	0	0	0	0	0	0	0	0	0	0	0	0	0	0	Alkhashb	Ghamiqa

The sixteenth services guide 2017_Region Makkah Al Mukarramah

Public services at the populated area level

Number of Agricultural, Social, Administrative and Public Services and Banking Finance 1-2

Administrative services																								Populated area	Emirate or governorate or municipality		
Security control	Security point	Health affairs	Industrial fund	Real-estate fund	Social development fund	Labour office branch	Water branch	Financial branch	Transport branch	Females education office	Males education office	Females Education administration	Males education administration	Office of municipal services	Municipality centre	Secretariat of municipality	Pensions	Social Insurance	Awqaf (mortmain)	Center of promotion of virtue	Civil affairs	Passport department	Traffic centers			Police station	Police centre
0	0	0	0	0	0	0	0	0	0	0	0	0	0	0	0	0	0	0	0	0	0	0	0	0	0	Naejan	Ghamiqa
0	0	0	0	0	0	0	0	0	0	0	0	0	0	0	0	0	0	0	0	0	0	0	0	0	0	Wa'Adaa Nayatan	Ghamiqa
0	0	0	0	0	0	0	0	0	0	0	0	0	0	0	0	0	0	0	0	0	0	0	0	0	0	Alsamaruh	Ghamiqa
0	0	0	0	0	0	0	0	0	0	0	0	0	0	0	0	0	0	0	0	0	0	0	0	0	0	Alrakhila	Ghamiqa
0	0	0	0	0	0	0	0	0	0	0	0	0	0	0	0	0	0	0	0	0	0	0	0	0	0	Aldabruh	Ghamiqa
0	0	0	0	0	0	0	0	0	0	0	0	0	0	0	0	0	0	0	0	0	0	0	0	0	0	Alhusaynia	Ghamiqa
0	0	0	0	0	0	0	0	0	0	0	0	0	0	0	0	0	0	0	0	0	0	0	0	0	0	Bizii	Ghamiqa
0	0	0	0	0	0	0	0	0	0	0	0	0	0	0	0	0	0	0	0	0	0	0	0	0	0	Atanh	Ghamiqa
0	0	0	0	0	0	0	0	0	0	0	0	0	0	0	0	0	0	0	0	0	0	0	0	0	0	Hamid	Ghamiqa
0	0	0	0	0	0	0	0	0	0	0	0	0	0	0	0	0	0	0	0	0	0	0	0	0	0	Athrar	Ghamiqa
0	0	0	0	0	0	0	0	0	0	0	0	0	0	0	1	0	0	0	0	0	1	0	0	0	1	Sahuh	Al Shawaq
0	0	0	0	0	0	0	0	0	0	0	0	0	0	0	0	0	0	0	0	0	0	0	0	0	0	Shabil	Al Shawaq
0	0	0	0	0	0	0	0	0	0	0	0	0	0	0	0	0	0	0	0	0	0	0	0	0	0	Alqahamih (Altarf)	Al Shawaq
0	0	0	0	0	0	0	0	0	0	0	0	0	0	0	0	0	0	0	0	0	0	0	0	0	0	Harah Qahuh Alsuebaa	Al Shawaq
0	0	0	0	0	0	0	0	0	0	0	0	0	0	0	0	0	0	0	0	0	0	0	0	0	0	Aleudih	Al Shawaq
0	0	0	0	0	0	0	0	0	0	0	0	0	0	0	0	0	0	0	0	0	0	0	0	0	0	Salam Alzawahir	Al Shawaq
0	0	0	0	0	0	0	0	0	0	0	0	0	0	0	0	0	0	0	0	0	0	0	0	0	0	Sawanuh	Al Shawaq
0	0	0	0	0	0	0	0	0	0	0	0	0	0	0	0	0	0	0	0	0	0	0	0	0	0	Al'Asfar	Al Shawaq

The sixteenth services guide 2017_Region Makkah Al Mukarramah

Public services at the populated area level

Number of Agricultural, Social, Administrative and Public Services and Banking Finance 1-2

Administrative services																								Populated area	Emirate or governorate or municipality			
Security control	Security point	Health affairs	Industrial fund	Real-estate fund	Social development fund	Labour office branch	Water branch	Financial branch	Transport branch	Females education office	Males education office	Females Education administration	Males education administration	Office of municipal services	Municipality centre	Secretariat of municipality	Pensions	Social Insurance	Awqaf (mortmain)	Center of promotion of virtue	Civil affairs	Passport department	Traffic centers			Police station	Police centre	
0	0	0	0	0	0	0	0	0	0	0	0	0	0	0	0	0	0	0	0	0	0	0	0	0	0	0	Alzalil	Al Shawaq
0	0	0	0	0	0	0	0	0	0	0	0	0	0	0	0	0	0	0	0	0	0	0	0	0	0	0	Alrazaan	Al Shawaq
0	0	0	0	0	0	0	0	0	0	0	0	0	0	0	0	0	0	0	0	0	0	0	0	0	0	0	Muthibah	Al Shawaq
0	0	0	0	0	0	0	0	0	0	0	0	0	0	0	0	0	0	0	0	0	0	0	0	0	0	0	Almuhawiruh	Al Shawaq
0	0	0	0	0	0	0	0	0	0	0	0	0	0	0	0	0	0	0	0	0	0	0	0	0	0	0	Sueban	Al Shawaq
0	0	0	0	0	0	0	0	0	0	0	0	0	0	0	0	0	0	0	0	0	0	0	0	0	0	0	Almanshibuh	Al Shawaq
0	0	0	0	0	0	0	0	0	0	0	0	0	0	0	0	0	0	0	0	0	0	0	0	0	0	0	Bariduh Walhayir	Al Shawaq
0	0	0	0	0	0	0	0	0	0	0	0	0	0	0	0	0	0	0	0	0	0	0	0	0	0	0	Aleaqabuh	Al Shawaq
0	0	0	0	0	0	0	0	0	0	0	0	0	0	0	0	0	0	0	0	0	0	0	0	0	0	0	Bahrah	Al Shawaq
0	0	0	0	0	0	0	0	0	0	0	0	0	0	0	0	0	0	0	0	0	0	0	0	0	0	0	Harih Albab	Al Shawaq
0	0	0	0	0	0	0	0	0	0	0	0	0	0	0	0	0	0	0	0	0	0	0	0	0	0	0	Umm Aleudhuq	Al Shawaq
0	0	0	0	0	0	0	0	0	0	0	0	0	0	0	0	0	0	0	0	0	0	0	0	0	0	0	Alqabuh	Al Shawaq
0	0	0	0	0	0	0	0	0	0	0	0	0	0	0	0	0	0	0	0	0	0	0	0	0	0	0	Abwahjaruh	Al Shawaq
0	0	0	0	0	0	0	0	0	0	0	0	0	0	0	0	0	0	0	0	0	0	0	0	0	0	0	Sahdah	Al Shawaq
0	0	0	0	0	0	0	0	0	0	0	0	0	0	0	0	0	0	0	0	0	0	0	0	0	0	0	Zbyreth	Al Shawaq
0	0	0	0	0	0	0	0	0	0	0	0	0	0	0	0	0	0	0	0	0	0	0	0	0	0	0	Alsamr (Alharatim)	Al Shawaq
0	0	0	0	0	0	0	0	0	0	0	0	0	0	0	0	0	0	0	0	0	0	0	0	0	0	0	Aleatbuh	Al Shawaq
0	0	0	0	0	0	0	0	0	0	0	0	0	0	0	0	0	0	0	0	0	0	0	0	0	0	0	Alwasqah	Al Shawaq

The sixteenth services guide 2017_Region Makkah Al Mukarramah

Public services at the populated area level

Number of Agricultural, Social, Administrative and Public Services and Banking Finance 1-2

Administrative services																								Populated area	Emirate or governorate or municipality		
Security control	Security point	Health affairs	Industrial fund	Real-estate fund	Social development fund	Labour office branch	Water branch	Financial branch	Transport branch	Females education office	Males education office	Females Education administration	Males education administration	Office of municipal services	Municipality centre	Secretariat of municipality	Pensions	Social Insurance	Awqaf (mortmain)	Center of promotion of virtue	Civil affairs	Passport department	Traffic centers			Police station	Police centre
0	0	0	0	0	0	0	0	0	0	0	0	0	0	0	0	0	0	0	0	0	0	0	0	0	0	Alruways	Al Shawaq
0	0	0	0	0	0	0	0	0	0	0	0	0	0	0	0	0	0	0	0	0	0	0	0	0	0	Yulamlim	Yalalmlam
0	0	0	0	0	0	0	0	0	0	0	0	0	0	0	0	0	0	0	0	0	0	0	0	0	0	Alhashfuh	Yalalmlam
0	0	0	0	0	0	0	0	0	0	0	0	0	0	0	0	0	0	0	0	0	0	0	0	0	0	Dahia	Yalalmlam
0	0	0	0	0	0	0	0	0	0	0	0	0	0	0	0	0	0	0	0	0	0	0	0	0	0	Aljiz	Yalalmlam
0	0	0	0	0	0	0	0	0	0	0	0	0	0	0	0	0	0	0	0	0	0	0	0	0	0	Tharab	Yalalmlam
0	0	0	0	0	0	0	0	0	0	0	0	0	0	0	0	0	0	0	0	0	0	0	0	0	0	Fareah	Yalalmlam
0	0	0	0	0	0	0	0	0	0	0	0	0	0	0	0	0	0	0	0	0	0	0	0	0	0	Alhujuwn	Yalalmlam
0	0	0	0	0	0	0	0	0	0	0	0	0	0	0	0	0	0	0	0	0	0	0	0	0	0	Alshaeira'	Yalalmlam
0	0	0	0	0	0	0	0	0	0	0	0	0	0	0	0	0	0	0	0	0	0	0	0	0	0	Altakhbira	Yalalmlam
0	0	0	0	0	0	0	0	0	0	0	0	0	0	0	0	0	0	0	0	0	0	0	0	0	0	Hibaq	Yalalmlam
0	0	0	0	0	0	0	0	0	0	0	0	0	0	0	0	0	0	0	0	0	0	0	0	0	0	Alealiqih	Yalalmlam
0	0	0	0	0	0	0	0	0	0	0	0	0	0	0	0	0	0	0	0	0	0	0	0	0	0	Duhana	Yalalmlam
0	0	0	0	0	0	0	0	0	0	0	0	0	0	0	0	0	0	0	0	0	0	0	0	0	0	Eimqan	Yalalmlam
0	0	0	0	0	0	0	0	0	0	0	0	0	0	0	0	0	0	0	0	0	0	0	0	0	0	Alranifuh	Yalalmlam
0	0	0	0	0	0	0	0	0	0	0	0	0	0	0	0	0	0	0	0	0	0	0	0	0	0	Wadi Wadiaan	Yalalmlam
0	0	0	0	0	0	0	0	0	0	0	0	0	0	0	0	0	0	0	0	0	0	0	0	0	0	Alghamim	Yalalmlam
0	0	0	0	0	0	0	0	0	0	0	0	0	0	0	0	0	0	0	0	0	0	0	0	0	0	Alkuru	Yalalmlam

The sixteenth services guide 2017_Region Makkah Al Mukarramah

Public services at the populated area level

Number of Agricultural, Social, Administrative and Public Services and Banking Finance 1-2

Administrative services																								Populated area	Emirate or governorate or municipality		
Security control	Security point	Health affairs	Industrial fund	Real-estate fund	Social development fund	Labour office branch	Water branch	Financial branch	Transport branch	Females education office	Males education office	Females Education administration	Males education administration	Office of municipal services	Municipality centre	Secretariat of municipality	Pensions	Social Insurance	Awqaf (mortmain)	Center of promotion of virtue	Civil affairs	Passport department	Traffic centers			Police station	Police centre
0	0	0	0	0	0	0	0	0	0	0	0	0	0	0	0	0	0	0	0	0	0	0	0	0	0	Alradeah	Yalalmlam
0	0	0	0	0	0	0	0	0	0	0	0	0	0	0	0	0	0	0	0	0	0	0	0	0	0	Alaizhaf	Yalalmlam
0	0	0	0	0	0	0	0	0	0	0	0	0	0	0	0	0	0	0	0	0	0	0	0	0	0	Qaranah	Yalalmlam
0	0	0	0	0	0	0	0	0	0	0	0	0	0	0	0	0	0	0	0	0	0	0	0	0	0	Jalil	Yalalmlam
0	0	0	0	0	0	0	0	0	0	0	0	0	0	0	0	0	0	0	0	0	0	0	0	0	0	Abwan	Yalalmlam
0	0	0	0	0	0	0	0	0	0	0	0	0	0	0	0	0	0	0	0	0	0	0	0	0	0	'Abu Ghwashy	Yalalmlam
0	0	0	0	0	0	0	0	0	0	0	0	0	0	0	0	0	0	0	0	0	0	0	0	0	0	Zarieuh (Alahyat)	Yalalmlam
0	0	0	0	0	0	0	0	0	0	0	0	0	0	0	0	0	0	0	0	0	0	0	0	0	0	Alkhalasuh	Yalalmlam
0	0	0	0	0	0	0	0	0	0	0	0	0	0	0	0	0	0	0	0	0	0	0	0	0	0	Almudiq	Yalalmlam
0	0	0	0	0	0	0	0	0	0	0	0	0	0	0	0	0	0	0	0	0	0	0	0	0	0	Almidbae	Yalalmlam
0	0	0	0	0	0	0	0	0	0	0	0	0	0	0	0	0	0	0	0	0	0	0	0	0	0	Qawaaq	Yalalmlam
0	0	0	0	0	0	0	0	0	0	0	0	0	0	0	0	0	0	0	0	0	0	0	0	0	0	Alghaluh	Majma' At-Turuq
0	0	0	0	0	0	0	0	0	0	0	0	0	0	0	0	0	0	0	0	0	0	0	0	0	0	Almujiramuh	Majma' At-Turuq
0	0	0	0	0	0	0	0	0	0	0	0	0	0	0	0	0	0	0	0	0	0	0	0	0	0	Alsaediuh	Al Sa'dya
0	0	0	0	0	0	0	0	0	0	0	0	0	0	0	0	0	0	0	0	0	0	0	0	0	0	Almaqirat	Al Sa'dya
0	0	0	0	0	0	0	0	0	0	0	0	0	0	0	0	0	0	0	0	0	0	0	0	0	0	Almuhathal	Al Sa'dya
0	0	0	0	0	0	0	0	0	0	0	0	0	0	0	0	0	0	0	0	0	0	0	0	0	0	Dhi Yaghrib	Al Sa'dya
0	0	0	0	0	0	0	0	0	0	0	0	0	0	0	0	0	0	0	0	0	0	0	0	0	0	Almaqahawi	Al Sa'dya

The sixteenth services guide 2017_Region Makkah Al Mukarramah

Public services at the populated area level

Number of Agricultural, Social, Administrative and Public Services and Banking Finance 1-2

Administrative services																								Populated area	Emirate or governorate or municipality		
Security control	Security point	Health affairs	Industrial fund	Real-estate fund	Social development fund	Labour office branch	Water branch	Financial branch	Transport branch	Females education office	Males education office	Females Education administration	Males education administration	Office of municipal services	Municipality centre	Secretariat of municipality	Pensions	Social Insurance	Awqaf (mortmain)	Center of promotion of virtue	Civil affairs	Passport department	Traffic centers			Police station	Police centre
0	0	0	0	0	0	0	0	0	0	0	0	0	0	0	0	0	0	0	0	0	0	0	0	0	0	Alhabal	Al Sa'dya
0	0	0	0	0	0	0	0	0	0	0	0	0	0	0	0	0	0	0	0	0	0	0	0	0	0	Aljada	Al Sa'dya
0	0	0	0	0	0	0	0	0	0	0	0	0	0	0	0	0	0	0	0	0	0	0	0	0	0	Aljhafa	Al Sa'dya
0	0	0	0	0	0	0	0	0	0	0	0	0	0	0	0	0	0	0	0	0	0	0	0	0	0	Altiyuh	Al Sa'dya
0	0	0	0	0	0	0	0	0	0	0	0	0	0	0	0	0	0	0	0	0	0	0	0	0	0	Tafil	Al Sa'dya
0	0	0	0	0	0	0	0	0	0	0	0	0	0	0	0	0	0	0	0	0	0	0	0	0	0	Alhadathuh	Al Sa'dya
0	0	0	0	0	0	0	0	0	0	0	0	0	0	0	0	0	0	0	0	0	0	0	0	0	0	Alshuqqan	Al Sa'dya
0	0	0	0	0	0	0	0	0	0	0	0	0	0	0	0	0	0	0	0	0	0	0	0	0	0	Alhafruh	Al Sa'dya
0	0	0	0	0	0	0	0	0	0	0	0	0	0	0	0	0	0	0	0	0	0	0	0	0	0	Alshabiruh	Al Sa'dya
0	0	0	0	0	0	0	0	0	0	0	0	0	0	0	0	0	0	0	0	0	0	0	0	0	0	Alsahn	Al Sa'dya
0	0	0	0	0	0	0	0	0	0	0	0	0	0	0	0	0	0	0	0	0	0	0	0	0	0	Alhabil	Al Sa'dya
0	0	0	0	0	0	0	0	0	0	0	0	0	0	0	0	0	0	0	0	0	0	0	0	0	0	Eawahuh	Al Sa'dya
0	0	0	0	0	0	0	0	0	0	0	0	0	0	0	0	0	0	0	0	0	0	0	0	0	0	Athal	Al Sa'dya
0	0	0	0	0	0	0	0	0	0	0	0	0	0	0	0	0	0	0	0	0	0	0	0	0	0	Almitha	Al Sa'dya
0	0	0	0	0	0	0	0	0	0	0	0	0	0	0	0	0	0	0	0	0	0	0	0	0	0	Almahd	Al Sa'dya
0	0	0	0	0	0	0	0	0	0	0	0	0	0	0	0	0	0	0	0	0	0	0	0	0	0	Najl	Al Sa'dya
0	0	0	0	0	0	0	0	0	0	0	0	0	0	0	0	0	0	0	0	0	0	0	0	0	0	Akdyh	Al Sa'dya
0	0	0	0	0	0	0	0	0	0	0	0	0	0	0	0	0	0	0	0	0	0	0	0	0	0	Banaa Yazid Market	Bani Yazid

The sixteenth services guide 2017_Region Makkah Al Mukarramah

Public services at the populated area level

Number of Agricultural, Social, Administrative and Public Services and Banking Finance 1-2

Administrative services																								Populated area	Emirate or governorate or municipality			
Security control	Security point	Health affairs	Industrial fund	Real-estate fund	Social development fund	Labour office branch	Water branch	Financial branch	Transport branch	Females education office	Males education office	Females Education administration	Males education administration	Office of municipal services	Municipality centre	Secretariat of municipality	Pensions	Social Insurance	Awqaf (mortmain)	Center of promotion of virtue	Civil affairs	Passport department	Traffic centers			Police station	Police centre	
0	0	0	0	0	0	0	0	0	0	0	0	0	0	0	0	0	0	0	0	0	0	0	0	0	0	0	Wa'Adaa Qitana	Bani Yazid
0	0	0	0	0	0	0	0	0	0	0	0	0	0	0	0	0	0	0	0	0	0	0	0	0	0	0	Karash	Bani Yazid
0	0	0	0	0	0	0	0	0	0	0	0	0	0	0	0	0	0	0	0	0	0	0	0	0	0	0	Almaqeb	Bani Yazid
0	0	0	0	0	0	0	0	0	0	0	0	0	0	0	0	0	0	0	0	0	0	0	0	0	0	0	Janab Alhajar	Bani Yazid
0	0	0	0	0	0	0	0	0	0	0	0	0	0	0	0	0	0	0	0	0	0	0	0	0	0	0	Namur	Bani Yazid
0	0	0	0	0	0	0	0	0	0	0	0	0	0	0	0	0	0	0	0	0	0	0	0	0	0	0	Marawah	Bani Yazid
0	0	0	0	0	0	0	0	0	0	0	0	0	0	0	0	0	0	0	0	0	0	0	0	0	0	0	Albard	Bani Yazid
0	0	0	0	0	0	0	0	0	0	0	0	0	0	0	0	0	0	0	0	0	0	0	0	0	0	0	Alhadih	Bani Yazid
0	0	0	0	0	0	0	0	0	0	0	0	0	0	0	0	0	0	0	0	0	0	0	0	0	0	0	Almalihuh Biqatna	Bani Yazid
0	0	0	0	0	0	0	0	0	0	0	0	0	0	0	0	0	0	0	0	0	0	0	0	0	0	0	Aljarafayn Walhashiba'	Bani Yazid
0	0	0	0	0	0	0	0	0	0	0	0	0	0	0	0	0	0	0	0	0	0	0	0	0	0	0	Alzzahir	Bani Yazid
0	0	0	0	0	0	0	0	0	0	0	0	0	0	0	0	0	0	0	0	0	0	0	0	0	0	0	Dahdah	Bani Yazid
0	0	0	0	0	0	0	0	0	0	0	0	0	0	0	0	0	0	0	0	0	0	0	0	0	0	0	Shaeb Nashmah Fa	Bani Yazid
0	0	0	0	0	0	0	0	0	0	0	0	0	0	0	0	0	0	0	0	0	0	0	0	0	0	0	Alnumara'	Bani Yazid
0	0	0	0	0	0	0	0	0	0	0	0	0	0	0	0	0	0	0	0	0	0	0	0	0	0	0	Aleulu	Bani Yazid
0	0	0	0	0	0	0	0	0	0	0	0	0	0	0	0	0	0	0	0	0	0	0	0	0	0	0	Hrsha'	Bani Yazid
0	0	0	0	0	0	0	0	0	0	0	0	0	0	0	0	0	0	0	0	0	0	0	0	0	0	0	Shaeb Aldhunub	Bani Yazid
0	0	0	0	0	0	0	0	0	0	0	0	0	0	0	0	0	0	0	0	0	0	0	0	0	0	0	Kharis	Bani Yazid

The sixteenth services guide 2017_Region Makkah Al Mukarramah

Public services at the populated area level

Number of Agricultural, Social, Administrative and Public Services and Banking Finance 1-2

Administrative services																								Populated area	Emirate or governorate or municipality		
Security control	Security point	Health affairs	Industrial fund	Real-estate fund	Social development fund	Labour office branch	Water branch	Financial branch	Transport branch	Females education office	Males education office	Females Education administration	Males education administration	Office of municipal services	Municipality centre	Secretariat of municipality	Pensions	Social Insurance	Awqaf (mortmain)	Center of promotion of virtue	Civil affairs	Passport department	Traffic centers			Police station	Police centre
0	0	0	0	0	0	0	0	0	0	0	0	0	0	0	0	0	0	0	0	0	0	0	0	0	0	Riad (Alrbd)	Bani Yazid
0	0	0	0	0	0	0	0	0	0	0	0	0	0	0	0	0	0	0	0	0	0	0	0	0	0	Alrakhmuh	Bani Yazid
0	0	0	0	0	0	0	0	0	0	0	0	0	0	0	0	0	0	0	0	0	0	0	0	0	0	Alabyrih	Bani Yazid
0	0	0	0	0	0	0	0	0	0	0	0	0	0	0	0	0	0	0	0	0	0	0	0	0	0	Shaeb Alnakhl	Bani Yazid
0	0	0	0	0	0	0	0	0	0	0	0	0	0	0	0	0	0	0	0	0	0	0	0	0	0	Aljahnuh	Bani Yazid
0	0	0	0	0	0	0	0	0	0	0	0	0	0	0	0	0	0	0	0	0	0	0	0	0	0	Alkhalif	Bani Yazid
0	0	0	0	0	0	0	0	0	0	0	0	0	0	0	0	0	0	0	0	0	0	0	0	0	0	Almuslimuh	Bani Yazid
0	0	0	0	0	0	0	0	0	0	0	0	0	0	0	0	0	0	0	0	0	0	0	0	0	0	Alhadib	Bani Yazid
0	0	0	0	0	0	0	0	0	0	0	0	0	0	0	0	0	0	0	0	0	0	0	0	0	0	Wa'Adaa Allayth	Bani Yazid
0	0	0	0	0	0	0	0	0	0	0	0	0	0	0	0	0	0	0	0	0	0	0	0	0	0	Alhamsa'	Bani Yazid
0	0	0	0	0	0	0	0	0	0	0	0	0	0	0	0	0	0	0	0	0	0	0	0	0	0	Aldabba'	Bani Yazid
0	0	0	0	0	0	0	0	0	0	0	0	0	0	0	0	0	0	0	0	0	0	0	0	0	0	Saeib	Bani Yazid
0	0	0	0	0	0	0	0	0	0	0	0	0	0	0	0	0	0	0	0	0	0	0	0	0	0	Qae Khamisuh	Bani Yazid
0	0	0	0	0	0	0	0	0	0	0	0	0	0	0	0	0	0	0	0	0	0	0	0	0	0	Sayif	Bani Yazid
0	0	0	0	0	0	0	0	0	0	0	0	0	0	0	0	0	0	0	0	0	0	0	0	0	0	Wa'Adaa Salabah	Bani Yazid
0	0	0	0	0	0	0	0	0	0	0	0	0	0	0	0	0	0	0	0	0	0	0	0	0	0	Althakamuh Alsuflaa	Bani Yazid
0	0	0	0	0	0	0	0	0	0	0	0	0	0	0	0	0	0	0	0	0	0	0	0	0	0	Umm Bqr	Bani Yazid
0	0	0	0	0	0	0	0	0	0	0	0	0	0	0	0	0	0	0	0	0	0	0	0	0	0	Abwalghar	Bani Yazid

The sixteenth services guide 2017_Region Makkah Al Mukarramah

Public services at the populated area level

Number of Agricultural, Social, Administrative and Public Services and Banking Finance 1-2

Administrative services																								Populated area	Emirate or governorate or municipality			
Security control	Security point	Health affairs	Industrial fund	Real-estate fund	Social development fund	Labour office branch	Water branch	Financial branch	Transport branch	Females education office	Males education office	Females Education administration	Males education administration	Office of municipal services	Municipality centre	Secretariat of municipality	Pensions	Social Insurance	Awqaf (mortmain)	Center of promotion of virtue	Civil affairs	Passport department	Traffic centers			Police station	Police centre	
0	0	0	0	0	0	0	0	0	0	0	0	0	0	0	0	0	0	0	0	0	0	0	0	0	0	0	Alsafayih	Bani Yazid
0	0	0	0	0	0	0	0	0	0	0	0	0	0	0	0	0	0	0	0	0	0	0	0	0	0	0	Maradie	Bani Yazid
0	0	0	0	0	0	0	0	0	0	0	0	0	0	0	0	0	0	0	0	0	0	0	0	0	0	0	Qarn Altarae	Bani Yazid
0	0	0	0	0	0	0	0	0	0	0	0	0	0	0	0	0	0	0	0	0	0	0	0	0	0	0	Alearid Walmalih	Bani Yazid
0	0	0	0	0	0	0	0	0	0	0	0	0	0	0	0	0	0	0	0	0	0	0	0	0	0	0	Abwamijan	Bani Yazid
0	0	0	0	0	0	0	0	0	0	0	0	0	0	0	0	0	0	0	0	0	0	0	0	0	0	0	Allabayh	Bani Yazid
0	0	0	0	0	0	0	0	0	0	0	0	0	0	0	0	0	0	0	0	0	0	0	0	0	0	0	Albawayruh	Bani Yazid
0	0	0	0	0	0	0	0	0	0	0	0	0	0	0	0	0	0	0	0	0	0	0	0	0	0	0	Dha Alnabiat	Bani Yazid
0	0	0	0	0	0	0	0	0	0	0	0	0	0	0	0	0	0	0	0	0	0	0	0	0	0	0	Sabie	Bani Yazid
0	0	0	0	0	0	0	0	0	0	0	0	0	0	0	0	0	0	0	0	0	0	0	0	0	0	0	Junab Alraaqib	Bani Yazid
0	0	0	0	0	0	0	0	0	0	0	0	0	0	0	0	0	0	0	0	0	0	0	0	0	0	0	Namur	Bani Yazid
0	0	0	0	0	0	0	0	0	0	0	0	0	0	0	0	0	0	0	0	0	0	0	0	0	0	0	Alsade (Alsra)	Bani Yazid
0	0	0	0	0	0	0	0	0	0	0	0	0	0	0	0	0	0	0	0	0	0	0	0	0	0	0	Qadan	Bani Yazid
0	0	0	0	0	0	0	0	0	0	0	0	0	0	0	0	0	0	0	0	0	0	0	0	0	0	0	Alhawyrak	Bani Yazid
0	0	0	0	0	0	0	0	0	0	0	0	0	0	0	0	0	0	0	0	0	0	0	0	0	0	0	Alhisaruh	Bani Yazid
0	0	0	0	0	0	0	0	0	0	0	0	0	0	0	0	0	0	0	0	0	0	0	0	0	0	0	Nabie Walhilh	Bani Yazid
0	0	0	0	0	0	0	0	0	0	0	0	0	0	0	0	0	0	0	0	0	0	0	0	0	0	0	Dha Alghamaruh	Bani Yazid
0	0	0	0	0	0	0	0	0	0	0	0	0	0	0	0	0	0	0	0	0	0	0	0	0	0	0	Awqye	Bani Yazid

The sixteenth services guide 2017_Region Makkah Al Mukarramah

Public services at the populated area level

Number of Agricultural, Social, Administrative and Public Services and Banking Finance 1-2

Administrative services																								Populated area	Emirate or governorate or municipality			
Security control	Security point	Health affairs	Industrial fund	Real-estate fund	Social development fund	Labour office branch	Water branch	Financial branch	Transport branch	Females education office	Males education office	Females Education administration	Males education administration	Office of municipal services	Municipality centre	Secretariat of municipality	Pensions	Social Insurance	Awqaf (mortmain)	Center of promotion of virtue	Civil affairs	Passport department	Traffic centers			Police station	Police centre	
0	0	0	0	0	0	0	0	0	0	0	0	0	0	0	0	0	0	0	0	0	0	0	0	0	0	Aldahiah	Bani Yazid	
0	0	0	0	0	0	0	0	0	0	0	0	0	0	0	0	0	0	0	0	0	0	0	0	0	0	0	Wa'Adaa Tithan	Bani Yazid
0	0	0	0	0	0	0	0	0	0	0	0	0	0	0	0	0	0	0	0	0	0	0	0	0	0	0	Abwaldhabh	Bani Yazid
0	0	0	0	0	0	0	0	0	0	0	0	0	0	0	0	0	0	0	0	0	0	0	0	0	0	0	Almalahuh	Bani Yazid
0	0	0	0	0	0	0	0	0	0	0	0	0	0	0	0	0	0	0	0	0	0	0	0	0	0	0	Alsiriha' Alsuflaa	Bani Yazid
0	0	0	0	0	0	0	0	0	0	0	0	0	0	0	0	0	0	0	0	0	0	0	0	0	0	0	Jalah Alsarh	Bani Yazid
0	0	0	0	0	0	0	0	0	0	0	0	0	0	0	0	0	0	0	0	0	0	0	0	0	0	0	Almushaqir	Bani Yazid
0	0	0	0	0	0	0	0	0	0	0	0	0	0	0	0	0	0	0	0	0	0	0	0	0	0	0	Jalah Alsadaruh (Dhy	Bani Yazid
0	0	0	0	0	0	0	0	0	0	0	0	0	0	0	0	0	0	0	0	0	0	0	0	0	0	0	Althamalaa	Bani Yazid
0	0	0	0	0	0	0	0	0	0	0	0	0	0	0	0	0	0	0	0	0	0	0	0	0	0	0	Alqariduh	Bani Yazid
0	0	0	0	0	0	0	0	0	0	0	0	0	0	0	0	0	0	0	0	0	0	0	0	0	0	0	Janab Alqubur	Bani Yazid
0	0	0	0	0	0	0	0	0	0	0	0	0	0	0	0	0	0	0	0	0	0	0	0	0	0	0	Shaeb Amwl	Bani Yazid
0	0	0	0	0	0	0	0	0	0	0	0	0	0	0	0	0	0	0	0	0	0	0	0	0	0	0	Alfarabuh (Alghrabh)	Bani Yazid
0	0	0	0	0	0	0	0	0	0	0	0	0	0	0	0	0	0	0	0	0	0	0	0	0	0	0	Alhadir Waqardah	Bani Yazid
0	0	0	0	0	0	0	0	0	0	0	0	0	0	0	0	0	0	0	0	0	0	0	0	0	0	0	Almaerud (Alearudaa)	Bani Yazid
0	0	0	0	0	0	0	0	0	0	0	0	0	0	0	0	0	0	0	0	0	0	0	0	0	0	0	Dha Alradamah	Bani Yazid
0	0	0	0	0	0	0	0	0	0	0	0	0	0	0	0	0	0	0	0	0	0	0	0	0	0	0	Alqaeiduh Walqariduh	Bani Yazid
0	0	0	0	0	0	0	0	0	0	0	0	0	0	0	0	0	0	0	0	0	0	0	0	0	0	0	Almuhlal	Bani Yazid

The sixteenth services guide 2017_Region Makkah Al Mukarramah

Public services at the populated area level

Number of Agricultural, Social, Administrative and Public Services and Banking Finance 1-2

Administrative services																								Populated area	Emirate or governorate or municipality		
Security control	Security point	Health affairs	Industrial fund	Real-estate fund	Social development fund	Labour office branch	Water branch	Financial branch	Transport branch	Females education office	Males education office	Females Education administration	Males education administration	Office of municipal services	Municipality centre	Secretariat of municipality	Pensions	Social Insurance	Awqaf (mortmain)	Center of promotion of virtue	Civil affairs	Passport department	Traffic centers			Police station	Police centre
0	0	0	0	0	0	0	0	0	0	0	0	0	0	0	0	0	0	0	0	0	0	0	0	0	0	Alkhamyuh	Bani Yazid
0	0	0	0	0	0	0	0	0	0	0	0	0	0	0	0	0	0	0	0	0	0	0	0	0	0	Almuqadam	Bani Yazid
0	0	0	0	0	0	0	0	0	0	0	0	0	0	0	0	0	0	0	0	0	0	0	0	0	0	Shaeb Naswaa	Bani Yazid
0	0	0	0	0	0	0	0	0	0	0	0	0	0	0	0	0	0	0	0	0	0	0	0	0	0	Shaeb Baytah	Bani Yazid
0	0	0	0	0	0	0	0	0	0	0	0	0	0	0	0	0	0	0	0	0	0	0	0	0	0	Dha Allawbuh	Bani Yazid
0	0	0	0	0	0	0	0	0	0	0	0	0	0	0	0	0	0	0	0	0	0	0	0	0	0	Biraq	Bani Yazid
0	0	0	0	0	0	0	0	0	0	0	0	0	0	0	0	0	0	0	0	0	0	0	0	0	0	Dhaa Dubr	Bani Yazid
0	0	0	0	0	0	0	0	0	0	0	0	0	0	0	0	0	0	0	0	0	0	0	0	0	0	Alqaeiruh	Bani Yazid
0	0	0	0	0	0	0	0	0	0	0	0	0	0	0	0	0	0	0	0	0	0	0	0	0	0	Althueub	Bani Yazid
0	0	0	0	0	0	0	0	0	0	0	0	0	0	0	0	0	0	0	0	0	0	0	0	0	0	Alkhasiruh	Bani Yazid
0	0	0	0	0	0	0	0	0	0	0	0	0	0	0	0	0	0	0	0	0	0	0	0	0	0	Aljawidhiuh	Bani Yazid
0	0	0	0	0	0	0	0	0	0	0	0	0	0	0	0	0	0	0	0	0	0	0	0	0	0	Almythib	Bani Yazid
0	0	0	0	0	0	0	0	0	0	0	0	0	0	0	0	0	0	0	0	0	0	0	0	0	0	Almahwaa	Bani Yazid
0	0	0	0	0	0	0	0	0	0	0	0	0	0	0	0	0	0	0	0	0	0	0	0	0	0	Shaeb Thurb Al'Asfal	Bani Yazid
0	0	0	0	0	0	0	0	0	0	0	0	0	0	0	0	0	0	0	0	0	0	0	0	0	0	Dhaa Lasf	Bani Yazid
0	0	0	0	0	0	0	0	0	0	0	0	0	0	0	0	0	0	0	0	0	0	0	0	0	0	Alranifuh	Bani Yazid
0	0	0	0	0	0	0	0	0	0	0	0	0	0	0	0	0	0	0	0	0	0	0	0	0	0	Shaeb Tharb Al'Aelaa	Bani Yazid
0	0	0	0	0	0	0	0	0	0	0	0	0	0	0	0	0	0	0	0	0	0	0	0	0	0	Umm Aleiqal	Bani Yazid

The sixteenth services guide 2017_Region Makkah Al Mukarramah

Public services at the populated area level

Number of Agricultural, Social, Administrative and Public Services and Banking Finance 1-2

Administrative services																								Populated area	Emirate or governorate or municipality			
Security control	Security point	Health affairs	Industrial fund	Real-estate fund	Social development fund	Labour office branch	Water branch	Financial branch	Transport branch	Females education office	Males education office	Females Education administration	Males education administration	Office of municipal services	Municipality centre	Secretariat of municipality	Pensions	Social Insurance	Awqaf (mortmain)	Center of promotion of virtue	Civil affairs	Passport department	Traffic centers			Police station	Police centre	
0	0	0	0	0	0	0	0	0	0	0	0	0	0	0	0	0	0	0	0	0	0	0	0	0	0	0	Alsafara'	Bani Yazid
0	0	0	0	0	0	0	0	0	0	0	0	0	0	0	0	0	0	0	0	0	0	0	0	0	0	0	Shaeb Nashaq	Bani Yazid
0	0	0	0	0	0	0	0	0	0	0	0	0	0	0	0	0	0	0	0	0	0	0	0	0	0	0	Dhaa Alsilae	Bani Yazid
0	0	0	0	0	0	0	0	0	0	0	0	0	0	0	0	0	0	0	0	0	0	0	0	0	0	0	Almakhatu	Bani Yazid
0	0	0	0	0	0	0	0	0	0	0	0	0	0	0	0	0	0	0	0	0	0	0	0	0	0	0	Shaeb Rakhm	Bani Yazid
0	0	0	0	0	0	0	0	0	0	0	0	0	0	0	0	0	0	0	0	0	0	0	0	0	0	0	Alsuwydaa	Bani Yazid
0	0	0	0	0	0	0	0	0	0	0	0	0	0	0	0	0	0	0	0	0	0	0	0	0	0	0	Asrim	Bani Yazid
0	0	0	0	0	0	0	0	0	0	0	0	0	0	0	0	0	0	0	0	0	0	0	0	0	0	0	Dha Alraahuh	Bani Yazid
0	0	0	0	0	0	0	0	0	0	0	0	0	0	0	0	0	0	0	0	0	0	0	0	0	0	0	Alqae	Bani Yazid
0	0	0	0	0	0	0	0	0	0	0	0	0	0	0	0	0	0	0	0	0	0	0	0	0	0	0	Muthibah	Bani Yazid
0	0	0	0	0	0	0	0	0	0	0	0	0	0	0	0	0	0	0	0	0	0	0	0	0	0	0	Shaeb Alrah Bisalbih	Bani Yazid
0	0	0	0	0	0	0	0	0	0	0	0	0	0	0	0	0	0	0	0	0	0	0	0	0	0	0	Alrh	Bani Yazid
0	0	0	0	0	0	0	0	0	0	0	0	0	0	0	0	0	0	0	0	0	0	0	0	0	0	0	Alsilyea'	Bani Yazid
0	0	0	0	0	0	0	0	0	0	0	0	0	0	0	0	0	0	0	0	0	0	0	0	0	0	0	Shaeb Alsarh	Bani Yazid
0	0	0	0	0	0	0	0	0	0	0	0	0	0	0	0	0	0	0	0	0	0	0	0	0	0	0	Alkharb	Bani Yazid
0	0	0	0	0	0	0	0	0	0	0	0	0	0	0	0	0	0	0	0	0	0	0	0	0	0	0	Shaeb Alhilh	Bani Yazid
0	0	0	0	0	0	0	0	0	0	0	0	0	0	0	0	0	0	0	0	0	0	0	0	0	0	0	Abwesydh	Bani Yazid
0	0	0	0	0	0	0	0	0	0	0	0	0	0	0	0	0	0	0	0	0	0	0	0	0	0	0	Alsamir Al'Asfal	Bani Yazid

Public services at the populated area level

Number of Agricultural, Social, Administrative and Public Services and Banking Finance 1-2

Administrative services																								Populated area	Emirate or governorate or municipality			
Security control	Security point	Health affairs	Industrial fund	Real-estate fund	Social development fund	Labour office branch	Water branch	Financial branch	Transport branch	Females education office	Males education office	Females Education administration	Males education administration	Office of municipal services	Municipality centre	Secretariat of municipality	Pensions	Social Insurance	Awqaf (mortmain)	Center of promotion of virtue	Civil affairs	Passport department	Traffic centers			Police station	Police centre	
0	0	0	0	0	0	0	0	0	0	0	0	0	0	0	0	0	0	0	0	0	0	0	0	0	0	Dahuh Bialruwdih	Bani Yazid	
0	0	0	0	0	0	0	0	0	0	0	0	0	0	0	0	0	0	0	0	0	0	0	0	0	0	0	Alsarihuh	Bani Yazid
0	0	0	0	0	0	0	0	0	0	0	0	0	0	0	0	0	0	0	0	0	0	0	0	0	0	0	Biraq Waldamigh	Bani Yazid
0	0	0	0	0	0	0	0	0	0	0	0	0	0	0	0	0	0	0	0	0	0	0	0	0	0	0	Almidbae	Bani Yazid
0	0	0	0	0	0	0	0	0	0	0	0	0	0	0	0	0	0	0	0	0	0	0	0	0	0	0	Alkhashn	Bani Yazid
0	0	0	0	0	0	0	0	0	0	0	0	0	0	0	0	0	0	0	0	0	0	0	0	0	0	0	Jadham	Jazm
0	0	0	0	0	0	0	0	0	0	0	0	0	0	0	0	0	0	0	0	0	0	0	0	0	0	0	Alwasaluh	Jazm
0	0	0	0	0	0	0	0	0	0	0	0	0	0	0	0	0	0	0	0	0	0	0	0	0	0	0	Alhasbuh	Jazm
0	0	0	0	0	0	0	0	0	0	0	0	0	0	0	0	0	0	0	0	0	0	0	0	0	0	0	Albulueuh	Jazm
0	0	0	0	0	0	0	0	0	0	0	0	0	0	0	0	0	0	0	0	0	0	0	0	0	0	0	Dhualnaqrah	Jazm
0	0	0	0	0	0	0	0	0	0	0	0	0	0	0	0	0	0	0	0	0	0	0	0	0	0	0	Aljadar	Jazm
0	0	0	0	0	0	0	0	0	0	0	0	0	0	0	0	0	0	0	0	0	0	0	0	0	0	0	Alhashifuh	Jazm
0	0	0	0	0	0	0	0	0	0	0	0	0	0	0	0	0	0	0	0	0	0	0	0	0	0	0	Alsarib	Jazm
0	0	0	0	0	0	0	0	0	0	0	0	0	0	0	0	0	0	0	0	0	0	0	0	0	0	0	Gharzah	Jazm
0	0	0	0	0	0	0	0	0	0	0	0	0	0	0	0	0	0	0	0	0	0	0	0	0	0	0	Almihal	Jazm
0	0	0	0	0	0	0	0	0	0	0	0	0	0	0	0	0	0	0	0	0	0	0	0	0	0	0	Dha AlnahI	Jazm
0	0	0	0	0	0	0	0	0	0	0	0	0	0	0	0	0	0	0	0	0	0	0	0	0	0	0	Athrar	Jazm
0	0	0	0	0	0	0	0	0	0	0	0	0	0	0	0	0	0	0	0	0	0	0	0	0	0	0	Qarsa'	Jazm

The sixteenth services guide 2017_Region Makkah Al Mukarramah

Public services at the populated area level

Number of Agricultural, Social, Administrative and Public Services and Banking Finance 1-2

Administrative services																								Populated area	Emirate or governorate or municipality			
Security control	Security point	Health affairs	Industrial fund	Real-estate fund	Social development fund	Labour office branch	Water branch	Financial branch	Transport branch	Females education office	Males education office	Females Education administration	Males education administration	Office of municipal services	Municipality centre	Secretariat of municipality	Pensions	Social Insurance	Awqaf (mortmain)	Center of promotion of virtue	Civil affairs	Passport department	Traffic centers			Police station	Police centre	
0	0	0	0	0	0	0	0	0	0	0	0	0	0	0	0	0	0	0	0	0	0	0	0	0	0	0	Harad	Jazm
0	0	0	0	0	0	0	0	0	0	0	0	0	0	0	0	0	0	0	0	0	0	0	0	0	0	0	Alradiihat Walhalah	Jazm
0	0	0	0	0	0	0	0	0	0	0	0	0	0	0	0	0	0	0	0	0	0	0	0	0	0	0	Almusbih	Jazm
0	0	0	0	0	0	0	0	0	0	0	0	0	0	0	0	0	0	0	0	0	0	0	0	0	0	0	Jalah Almaslum	Jazm
0	0	0	0	0	0	0	0	0	0	0	0	0	0	0	0	0	0	0	0	0	0	0	0	0	0	0	Jalah Alqitaa	Jazm
0	0	0	0	0	0	0	0	0	0	0	0	0	0	0	0	0	0	0	0	0	0	0	0	0	0	0	Wa'Adaa Tubshie	Jazm
0	0	0	0	0	0	0	0	0	0	0	0	0	0	0	0	0	0	0	0	0	0	0	0	0	0	0	Umm Alkharmuh	Jazm
0	0	0	0	0	0	0	0	0	0	0	0	0	0	0	0	0	0	0	0	0	0	0	0	0	0	0	Kirath	Jazm
0	0	0	0	0	0	0	0	0	0	0	0	0	0	0	0	0	0	0	0	0	0	0	0	0	0	0	Wa'Adaa Alkhasr	Jazm
0	0	0	0	0	0	0	0	0	0	0	0	0	0	0	0	0	0	0	0	0	0	0	0	0	0	0	Janab	Jazm
0	0	0	0	0	0	0	0	0	0	0	0	0	0	0	0	0	0	0	0	0	0	0	0	0	0	0	Nahran	Jazm
0	0	0	0	0	0	0	0	0	0	0	0	0	0	0	0	0	0	0	0	0	0	0	0	0	0	0	Shueara' Walsafihuh	Jazm
0	0	0	0	0	0	0	0	0	0	0	0	0	0	0	0	0	0	0	0	0	0	0	0	0	0	0	Sbh	Jazm
0	0	0	0	0	0	0	0	0	0	0	0	0	0	0	0	0	0	0	0	0	0	0	0	0	0	0	Umm Alhukm	Jazm
0	0	0	0	0	0	0	0	0	0	0	0	0	0	0	0	0	0	0	0	0	0	0	0	0	0	0	Farae Albyd	Jazm
0	0	0	0	0	0	0	0	0	0	0	0	0	0	0	0	0	0	0	0	0	0	0	0	0	0	0	Al'Aswad	Jazm
0	0	0	0	0	0	0	0	0	0	0	0	0	0	0	0	0	0	0	0	0	0	0	0	0	0	0	Eian	Jazm
0	0	0	0	0	0	0	0	0	0	0	0	0	0	0	0	0	0	0	0	0	0	0	0	0	0	0	Wa'Adaa Azlamh	Jazm

Public services at the populated area level

Number of Agricultural, Social, Administrative and Public Services and Banking Finance 1-2

Administrative services																								Populated area	Emirate or governorate or municipality		
Security control	Security point	Health affairs	Industrial fund	Real-estate fund	Social development fund	Labour office branch	Water branch	Financial branch	Transport branch	Females education office	Males education office	Females Education administration	Males education administration	Office of municipal services	Municipality centre	Secretariat of municipality	Pensions	Social Insurance	Awqaf (mortmain)	Center of promotion of virtue	Civil affairs	Passport department	Traffic centers			Police station	Police centre
0	0	0	0	0	0	0	0	0	0	0	0	0	0	0	0	0	0	0	0	0	0	0	0	0	0	'Ama Alhamir	Jazm
0	0	0	0	0	0	0	0	0	0	0	0	0	0	0	0	0	0	0	0	0	0	0	0	0	0	Alqifluh	Jazm
0	0	0	0	0	0	0	0	0	0	0	0	0	0	0	0	0	0	0	0	0	0	0	0	0	0	Friqid	Jazm
0	0	0	0	0	0	0	0	0	0	0	0	0	0	0	0	0	0	0	0	0	0	0	0	0	0	Maradie	Jazm
0	0	0	0	0	0	0	0	0	0	0	0	0	0	0	0	0	0	0	0	0	0	0	0	0	0	Almakhabah	Jazm
0	0	0	0	0	0	0	0	0	0	0	0	0	0	0	0	0	0	0	0	0	0	0	0	0	0	Salaeah	Jazm
0	0	0	0	0	0	0	0	0	0	0	0	0	0	0	0	0	0	0	0	0	0	0	0	0	0	Dhualkharaq	Jazm
0	0	0	0	0	0	0	0	0	0	0	0	0	0	0	0	0	0	0	0	0	0	0	0	0	0	Shujaa	Jazm
0	0	0	0	0	0	0	0	0	0	0	0	0	0	0	0	0	0	0	0	0	0	0	0	0	0	Almuruwah	Jazm
0	0	0	0	0	0	0	0	0	0	0	0	0	0	0	0	0	0	0	0	0	0	0	0	0	0	Alfurukhayuh	Jazm
0	0	0	0	0	0	0	0	0	0	0	0	0	0	0	0	0	0	0	0	0	0	0	0	0	0	Almutaeuh	Jazm
0	0	0	0	0	0	0	0	0	0	0	0	0	0	0	0	0	0	0	0	0	0	0	0	0	0	Alshuebatayn	Jazm
0	0	0	0	0	0	0	0	0	0	0	0	0	0	0	0	0	0	0	0	0	0	0	0	0	0	Wa'Adaa Alsadrah	Jazm
0	0	0	0	0	0	0	0	0	0	0	0	0	0	0	0	0	0	0	0	0	0	0	0	0	0	Aljamiliuh	Jazm
0	0	0	0	0	0	0	0	0	0	0	0	0	0	0	0	0	0	0	0	0	0	0	0	0	0	Altawil	Jazm
0	0	0	0	0	0	0	0	0	0	0	0	0	0	0	0	0	0	0	0	0	0	0	0	0	0	Almunur	Jazm
0	0	0	0	0	0	0	0	0	0	0	0	0	0	0	0	0	0	0	0	0	0	0	0	0	0	Alqamih	Jazm
0	0	0	0	0	0	0	0	0	0	0	0	0	0	0	0	0	0	0	0	0	0	0	0	0	0	Aljizeuh	Jazm

The sixteenth services guide 2017_Region Makkah Al Mukarramah

Public services at the populated area level

Number of Agricultural, Social, Administrative and Public Services and Banking Finance 1-2

Administrative services																								Populated area	Emirate or governorate or municipality			
Security control	Security point	Health affairs	Industrial fund	Real-estate fund	Social development fund	Labour office branch	Water branch	Financial branch	Transport branch	Females education office	Males education office	Females Education administration	Males education administration	Office of municipal services	Municipality centre	Secretariat of municipality	Pensions	Social Insurance	Awqaf (mortmain)	Center of promotion of virtue	Civil affairs	Passport department	Traffic centers			Police station	Police centre	
0	0	0	0	0	0	0	0	0	0	0	0	0	0	0	0	0	0	0	0	0	0	0	0	0	0	Allasfuh	Jazm	
0	0	0	0	0	0	0	0	0	0	0	0	0	0	0	0	0	0	0	0	0	0	0	0	0	0	0	Aslae	Jazm
0	0	0	0	0	0	0	0	0	0	0	0	0	0	0	0	0	0	0	0	0	0	0	0	0	0	0	Alssaduh	Jazm
0	0	0	0	0	0	0	0	0	0	0	0	0	0	0	0	0	0	0	0	0	0	0	0	0	0	0	Wa'Adaa Birin	Jazm
0	0	0	0	0	0	0	0	0	0	0	0	0	0	0	0	0	0	0	0	0	0	0	0	0	0	0	Alkhafj	Jazm
0	0	0	0	0	0	0	0	0	0	0	0	0	0	0	0	0	0	0	0	0	0	0	0	0	0	0	Alshaqib	Jazm
0	0	0	0	0	0	0	0	0	0	0	0	0	0	0	0	0	0	0	0	0	0	0	0	0	0	0	Almukhabbah Albayda'	Jazm
0	0	0	0	0	0	0	0	0	0	0	0	0	0	0	0	0	0	0	0	0	0	0	0	0	0	0	Namarah	Jazm
0	0	0	0	0	0	0	0	0	0	0	0	0	0	0	0	0	0	0	0	0	0	0	0	0	0	0	Saeid	Jazm
0	0	0	0	0	0	0	0	0	0	0	0	0	0	0	0	0	0	0	0	0	0	0	0	0	0	0	Alsarihuh	Jazm
0	0	0	0	0	0	0	0	0	0	0	0	0	0	0	0	0	0	0	0	0	0	0	0	0	0	0	Aldamijaa	Jazm
0	0	0	0	0	0	0	0	0	0	0	0	0	0	0	0	0	0	0	0	0	0	0	0	0	0	0	Almuhafir	Jazm
0	0	0	0	0	0	0	0	0	0	0	0	0	0	0	0	0	0	0	0	0	0	0	0	0	0	0	Wa'Adaa Jmah	Jazm
0	0	0	0	0	0	0	0	0	0	0	0	0	0	0	0	0	0	0	0	0	0	0	0	0	0	0	Alaqsir	Jazm
0	0	0	0	0	0	0	0	0	0	0	0	0	0	0	0	0	0	0	0	0	0	0	0	0	0	0	Algharabuh	Jazm
0	0	0	0	0	0	0	0	0	0	0	0	0	0	0	0	0	0	0	0	0	0	0	0	0	0	0	Alfurukhayuh Aljadiduh	Jazm
0	0	0	0	0	0	0	0	0	0	0	0	0	0	0	0	0	0	0	0	0	0	0	0	0	0	0	Almueaqib	Jazm
0	0	0	0	0	0	0	0	0	0	0	0	0	0	0	0	0	0	0	0	0	0	0	0	0	0	0	Almubshie	Jazm

The sixteenth services guide 2017_Region Makkah Al Mukarramah

Public services at the populated area level

Number of Agricultural, Social, Administrative and Public Services and Banking Finance 1-2

Administrative services																								Populated area	Emirate or governorate or municipality		
Security control	Security point	Health affairs	Industrial fund	Real-estate fund	Social development fund	Labour office branch	Water branch	Financial branch	Transport branch	Females education office	Males education office	Females Education administration	Males education administration	Office of municipal services	Municipality centre	Secretariat of municipality	Pensions	Social Insurance	Awqaf (mortmain)	Center of promotion of virtue	Civil affairs	Passport department	Traffic centers			Police station	Police centre
0	0	0	0	0	0	0	0	0	0	0	0	0	0	1	0	0	0	0	0	0	0	0	0	1	0	Almiqat	Saya
0	0	0	0	0	0	0	0	0	0	0	0	0	0	0	0	0	0	0	0	0	0	0	0	0	0	Umm Zarab	Saya
0	0	0	0	0	0	0	0	0	0	0	0	0	0	0	0	0	0	0	0	0	0	0	0	0	0	Almarzaz	Saya
0	0	0	0	0	0	0	0	0	0	0	0	0	0	0	0	0	0	0	0	0	0	0	0	0	0	Qari Albusi	Saya
0	0	0	0	0	0	0	0	0	0	0	0	0	0	0	0	0	0	0	0	0	0	0	0	0	0	Alfarshuh	Saya
0	0	0	0	0	0	0	0	0	0	0	0	0	0	0	0	0	0	0	0	0	0	0	0	0	0	Umm Sadiruh	Saya
0	0	0	0	0	0	0	0	0	0	0	0	0	0	0	0	0	0	0	0	0	0	0	0	0	0	Alhndilyh	Saya
0	0	0	0	0	0	0	0	0	0	0	0	0	0	0	0	0	0	0	0	0	0	0	0	0	0	Aljurul	Saya
0	0	0	0	0	0	0	0	0	0	0	0	0	0	0	0	0	0	0	0	0	0	0	0	0	0	Eadhabah	Saya
0	0	0	0	0	0	0	0	0	0	0	0	0	0	0	0	0	0	0	0	0	0	0	0	0	0	Alhamidiuh	Saya
0	0	0	0	0	0	0	0	0	0	0	0	0	0	0	0	0	0	0	0	0	0	0	0	0	0	Alsahih	Saya
0	0	0	0	0	0	0	0	0	0	0	0	0	0	0	0	0	0	0	0	0	0	0	0	0	0	Hifar	Haffar
0	0	0	0	0	0	0	0	0	0	0	0	0	0	0	0	0	0	0	0	0	0	0	0	0	0	Silaq	Selaq
0	0	0	0	0	0	0	0	0	0	0	0	0	0	0	0	0	0	0	0	0	0	0	0	0	0	Alruhuh	Ar Rawh
0	0	0	0	0	0	1	1	1	0	1	1	0	0	0	1	0	1	0	1	1	1	3	1	0	1	Rabigh	Rabigh
0	0	0	0	0	0	0	0	0	0	0	0	0	0	0	0	0	0	0	0	0	0	0	0	0	0	Aljahfuh	Rabigh
0	0	0	0	0	0	0	0	0	0	0	0	0	0	0	0	0	0	0	0	0	0	0	0	0	0	Siliyatuh Walshaamiat	Rabigh
0	0	0	0	0	0	0	0	0	0	0	0	0	0	0	1	0	0	0	0	0	0	0	0	0	0	Aljubuh	Hajr

The sixteenth services guide 2017_Region Makkah Al Mukarramah

Public services at the populated area level

Number of Agricultural, Social, Administrative and Public Services and Banking Finance 1-2

Administrative services																								Populated area	Emirate or governorate or municipality		
Security control	Security point	Health affairs	Industrial fund	Real-estate fund	Social development fund	Labour office branch	Water branch	Financial branch	Transport branch	Females education office	Males education office	Females Education administration	Males education administration	Office of municipal services	Municipality centre	Secretariat of municipality	Pensions	Social Insurance	Awqaf (mortmain)	Center of promotion of virtue	Civil affairs	Passport department	Traffic centers			Police station	Police centre
0	0	0	0	0	0	0	0	0	0	0	0	0	0	0	0	0	0	0	0	0	0	0	0	0	0	Alhashifat	Hajr
0	0	0	0	0	0	0	0	0	0	0	0	0	0	0	0	0	0	0	0	0	0	0	0	0	0	Biir Alshaeraa (Hy	Hajr
0	0	0	0	0	0	0	0	0	0	0	0	0	0	0	0	0	0	0	0	0	0	0	0	0	0	Umm Aleizam	Hajr
0	0	0	0	0	0	0	0	0	0	0	0	0	0	0	0	0	0	0	0	0	0	0	0	0	0	Alsalimih	Hajr
0	0	0	0	0	0	0	0	0	0	0	0	0	0	0	0	0	0	0	0	0	0	0	0	0	0	'Iikhwan	Hajr
0	0	0	0	0	0	0	0	0	0	0	0	0	0	0	0	0	0	0	0	0	0	0	0	0	0	Albiar	Hajr
0	0	0	0	0	0	0	0	0	0	0	0	0	0	0	0	0	0	0	0	0	0	0	0	0	0	Aleumraa Alzawira'	Hajr
0	0	0	0	0	0	0	0	0	0	0	0	0	0	0	0	0	0	0	0	0	0	0	0	0	0	Aldafu	Hajr
0	0	0	0	0	0	0	0	0	0	0	0	0	0	0	0	0	0	0	0	0	0	0	0	0	0	Alqasiruh	Hajr
0	0	0	0	0	0	0	0	0	0	0	0	0	0	0	0	0	0	0	0	0	0	0	0	0	0	Almarakhuh (Aluzan)	Hajr
0	0	0	0	0	0	0	0	0	0	0	0	0	0	0	0	0	0	0	0	0	0	0	0	0	0	Rayn	Hajr
0	0	0	0	0	0	0	0	0	0	0	0	0	0	0	0	0	0	0	0	0	0	0	0	0	0	Abwflih	Hajr
0	0	0	0	0	0	0	0	0	0	0	0	0	0	0	0	0	0	0	0	0	0	0	0	0	0	Khayf Alsuwq	Hajr
0	0	0	0	0	0	0	0	0	0	0	0	0	0	0	0	0	0	0	1	0	0	0	0	1	0	Almazinih	Hajr
0	0	0	0	0	0	0	0	0	0	0	0	0	0	0	0	0	0	0	0	0	0	0	0	0	0	Aljurnafih (Walzabna)	Hajr
0	0	0	0	0	0	0	0	0	0	0	0	0	0	0	0	0	0	0	0	0	0	0	0	0	0	Raye Alkhalis	Hajr
0	0	0	0	0	0	0	0	0	0	0	0	0	0	0	0	0	0	0	0	0	0	0	0	0	0	Alnabaeuh	Hajr
0	0	0	0	0	0	0	0	0	0	0	0	0	0	0	0	0	0	0	0	0	0	0	0	0	0	Julaylah Wayasir	Hajr

The sixteenth services guide 2017_Region Makkah Al Mukarramah

Public services at the populated area level

Number of Agricultural, Social, Administrative and Public Services and Banking Finance 1-2

Administrative services																								Populated area	Emirate or governorate or municipality			
Security control	Security point	Health affairs	Industrial fund	Real-estate fund	Social development fund	Labour office branch	Water branch	Financial branch	Transport branch	Females education office	Males education office	Females Education administration	Males education administration	Office of municipal services	Municipality centre	Secretariat of municipality	Pensions	Social Insurance	Awqaf (mortmain)	Center of promotion of virtue	Civil affairs	Passport department	Traffic centers			Police station	Police centre	
0	0	0	0	0	0	0	0	0	0	0	0	0	0	0	0	0	0	0	0	0	0	0	0	0	0	0	Alzumu	Hajr
0	0	0	0	0	0	0	0	0	0	0	0	0	0	0	0	0	0	0	0	0	0	0	0	0	0	0	Alzabiruh	Hajr
0	0	0	0	0	0	0	0	0	0	0	0	0	0	0	0	0	0	0	0	0	0	0	0	0	0	0	Khasalaf Walshulul	Hajr
0	0	0	0	0	0	0	0	0	0	0	0	0	0	0	0	0	0	0	0	0	0	0	0	0	0	0	Yanaeim	Hajr
0	0	0	0	0	0	0	0	0	0	0	0	0	0	0	0	0	0	0	0	0	0	0	0	0	0	0	Biir Aleasabih	Hajr
0	0	0	0	0	0	0	0	0	0	0	0	0	0	0	0	0	0	0	0	0	0	0	0	0	0	0	Biir Tharir	Hajr
0	0	0	0	0	0	0	0	0	0	0	0	0	0	1	0	0	0	0	0	0	0	0	0	0	1	0	Mustawrah	Mastoura
0	0	0	0	0	0	0	0	0	0	0	0	0	0	0	0	0	0	0	0	0	0	0	0	0	0	0	Alshaaqih	Mastoura
0	0	0	0	0	0	0	0	0	0	0	0	0	0	0	0	0	0	0	0	0	0	0	0	0	0	0	Farm of Husayn	Mastoura
0	0	0	0	0	0	0	0	0	0	0	0	0	0	0	0	0	0	0	0	0	0	0	0	0	0	0	Biir Alraakuh	Mastoura
0	0	0	0	0	0	0	0	0	0	0	0	0	0	0	0	0	0	0	0	0	0	0	0	0	0	0	Biir Aljaduh	Mastoura
0	0	0	0	0	0	0	0	0	0	0	0	0	0	0	0	0	0	0	0	0	0	0	0	0	0	0	Altarifuh	Mastoura
0	0	0	0	0	0	0	0	0	0	0	0	0	0	0	0	0	0	0	0	0	0	0	0	0	0	0	Alnuwaybae	Nuweibaa
0	0	0	0	0	0	0	0	0	0	0	0	0	0	0	0	0	0	0	0	0	0	0	0	0	0	0	Wa'Adaa Tamayana	Nuweibaa
0	0	0	0	0	0	0	0	0	0	0	0	0	0	0	0	0	0	0	0	0	0	0	0	0	0	0	Bayir Eawdah	Nuweibaa
0	0	0	0	0	0	0	0	0	0	0	0	0	0	0	0	0	0	0	0	0	0	0	0	0	0	0	Biir Almaeta	Nuweibaa
0	0	0	0	0	0	0	0	0	0	0	0	0	0	0	0	0	0	0	0	0	0	0	0	0	0	0	Quriah Alkhanan	Nuweibaa
0	0	0	0	0	0	0	0	0	0	0	0	0	0	0	0	0	0	0	0	0	0	0	0	0	0	0	Altwayhat	Nuweibaa

The sixteenth services guide 2017_Region Makkah Al Mukarramah

Public services at the populated area level

Number of Agricultural, Social, Administrative and Public Services and Banking Finance 1-2

Administrative services																								Populated area	Emirate or governorate or municipality		
Security control	Security point	Health affairs	Industrial fund	Real-estate fund	Social development fund	Labour office branch	Water branch	Financial branch	Transport branch	Females education office	Males education office	Females Education administration	Males education administration	Office of municipal services	Municipality centre	Secretariat of municipality	Pensions	Social Insurance	Awqaf (mortmain)	Center of promotion of virtue	Civil affairs	Passport department	Traffic centers			Police station	Police centre
0	0	0	0	0	0	0	0	0	0	0	0	0	0	0	0	0	0	0	0	0	0	0	0	0	0	Almuzyarae Walbuhira	Nuweibaa
0	0	0	0	0	0	0	0	0	0	0	0	0	0	0	0	0	0	0	0	0	0	0	0	0	0	Alsamad Walkhawalidat	Nuweibaa
0	0	0	0	0	0	0	0	0	0	0	0	0	0	0	0	0	0	0	0	0	0	0	0	0	0	Alhukkak	Nuweibaa
0	0	0	0	0	0	0	0	0	0	0	0	0	0	0	0	0	0	0	0	0	0	0	0	0	0	Aleaqhuh	Nuweibaa
0	0	0	0	0	0	0	0	0	0	0	0	0	0	0	0	0	0	0	0	0	0	0	0	0	0	Almunahar	Nuweibaa
0	0	0	0	0	0	0	0	0	0	0	0	0	0	0	0	0	0	0	0	0	0	0	0	0	0	Wa'Adaa Alrahbuh	Nuweibaa
0	0	0	0	0	0	0	0	0	0	0	0	0	0	0	0	0	0	0	0	0	0	0	0	0	0	Alsawariuh	Nuweibaa
0	0	0	0	0	0	0	0	0	0	0	0	0	0	0	0	0	0	0	0	0	0	0	0	0	0	Wa'Adaa Alhamidih	Nuweibaa
0	0	0	0	0	0	0	0	0	0	0	0	0	0	0	0	0	0	0	0	0	0	0	0	0	0	Alkhawaliduh	Nuweibaa
0	0	0	0	0	0	0	0	0	0	0	0	0	0	0	0	0	0	0	0	0	0	0	0	0	0	Biir Almaerij	Nuweibaa
0	0	0	0	0	0	0	0	0	0	0	0	0	0	0	0	0	0	0	0	0	0	0	0	0	0	Alshira'	Nuweibaa
0	0	0	0	0	0	0	0	0	0	0	0	0	0	0	0	0	0	0	0	0	0	0	0	0	0	Wa'Adaa Nada	Nuweibaa
0	0	0	0	0	0	0	0	0	0	0	0	0	0	0	0	0	0	0	0	0	0	0	0	1	0	Saebur Alsufraan	Al Qadeimah
0	0	0	0	0	0	0	0	0	0	0	0	0	0	0	0	0	0	0	0	0	0	0	0	0	0	Mina' Alqadimih	Al Qadeimah
0	0	0	0	0	0	0	0	0	0	0	0	0	0	0	0	0	0	0	0	0	0	0	0	0	0	Alqadimuh	Al Qadeimah
0	0	0	0	0	0	0	0	0	0	0	0	0	0	0	0	0	0	0	0	0	0	0	0	0	0	Klih	Al Qadeimah
0	0	0	0	0	0	0	0	0	0	0	0	0	0	0	0	0	0	0	0	0	0	0	0	0	0	Alhasinayuh	Al Qadeimah
0	0	0	0	0	0	0	0	0	0	0	0	0	0	0	0	0	0	0	0	0	0	0	0	0	0	Qurba	Al Qadeimah

The sixteenth services guide 2017_Region Makkah Al Mukarramah

Public services at the populated area level

Number of Agricultural, Social, Administrative and Public Services and Banking Finance 1-2

Administrative services																								Populated area	Emirate or governorate or municipality		
Security control	Security point	Health affairs	Industrial fund	Real-estate fund	Social development fund	Labour office branch	Water branch	Financial branch	Transport branch	Females education office	Males education office	Females Education administration	Males education administration	Office of municipal services	Municipality centre	Secretariat of municipality	Pensions	Social Insurance	Awqaf (mortmain)	Center of promotion of virtue	Civil affairs	Passport department	Traffic centers			Police station	Police centre
0	0	0	0	0	0	0	0	0	0	0	0	0	0	1	0	0	0	0	0	1	0	0	0	0	0	Altandibuih	Al Aboua'
0	0	0	0	0	0	0	0	0	0	0	0	0	0	0	0	0	0	0	0	0	0	0	0	0	0	Umm Euthman	Al Aboua'
0	0	0	0	0	0	0	0	0	0	0	0	0	0	0	0	0	0	0	0	0	0	0	0	0	0	Almusafiruh	Al Aboua'
0	0	0	0	0	0	0	0	0	0	0	0	0	0	0	0	0	0	0	0	0	0	0	0	0	0	Nazalah Al'Amir	Al Aboua'
0	0	0	0	0	0	0	0	0	0	0	0	0	0	0	0	0	0	0	0	0	0	0	0	0	0	Albahruh	Al Aboua'
0	0	0	0	0	0	0	0	0	0	0	0	0	0	0	0	0	0	0	0	0	0	0	0	0	0	Malqaa Alhatahatih	Al Aboua'
0	0	0	0	0	0	0	0	0	0	0	0	0	0	0	0	0	0	0	0	0	0	0	0	0	0	Umm Alsadar (Alfare)	Al Aboua'
0	0	0	0	0	0	0	0	0	0	0	0	0	0	0	0	0	0	0	0	0	0	0	0	0	0	Umm Alhabi	Al Aboua'
0	0	0	0	0	0	0	0	0	0	0	0	0	0	0	0	0	0	0	0	0	0	0	0	0	0	Khawanuh	Al Aboua'
0	0	0	0	0	0	0	0	0	0	0	0	0	0	0	0	0	0	0	0	0	0	0	0	0	0	Shueayb Aljaralilih	Al Aboua'
0	0	0	0	0	0	0	0	0	0	0	0	0	0	0	0	0	0	0	0	0	0	0	0	0	0	Easir Wa'Um Alrwykh	Al Aboua'
0	0	0	0	0	0	0	0	0	0	0	0	0	0	0	0	0	0	0	0	0	0	0	0	0	0	Aljawfuh	Al Aboua'
0	0	0	0	0	0	0	0	0	0	0	0	0	0	0	0	0	0	0	0	0	0	0	0	0	0	Umm Altiyn	Al Aboua'
0	0	0	0	0	0	0	0	0	0	0	0	0	0	0	0	0	0	0	0	0	0	0	0	0	0	Almatariq	Al Aboua'
0	0	0	0	0	0	0	0	0	0	0	0	0	0	0	0	0	0	0	0	0	0	0	0	0	0	Umm Alsilm	Al Aboua'
0	0	0	0	0	0	0	0	0	0	0	0	0	0	0	0	0	0	0	0	0	0	0	0	0	0	Almartaj	Al Aboua'
0	0	0	0	0	0	0	0	0	0	0	0	0	0	0	0	0	0	0	0	0	0	0	0	0	0	Alsayr	Al Aboua'
0	0	0	0	0	0	0	0	0	0	0	0	0	0	0	0	0	0	0	0	0	0	0	0	0	0	Qubilah	Al Aboua'

The sixteenth services guide 2017_Region Makkah Al Mukarramah

Public services at the populated area level

Number of Agricultural, Social, Administrative and Public Services and Banking Finance 1-2

Administrative services																								Populated area	Emirate or governorate or municipality		
Security control	Security point	Health affairs	Industrial fund	Real-estate fund	Social development fund	Labour office branch	Water branch	Financial branch	Transport branch	Females education office	Males education office	Females Education administration	Males education administration	Office of municipal services	Municipality centre	Secretariat of municipality	Pensions	Social Insurance	Awqaf (mortmain)	Center of promotion of virtue	Civil affairs	Passport department	Traffic centers			Police station	Police centre
0	0	0	0	0	0	0	0	0	0	0	0	0	0	0	0	0	0	0	0	0	0	0	0	0	0	Eawsah	Al Aboua'
0	0	0	0	0	0	0	0	0	0	0	0	0	0	0	0	0	0	0	0	0	0	0	0	0	0	Bir Mubirik Waleasid	Al Aboua'
0	0	0	0	0	0	0	0	0	0	0	0	0	0	0	0	0	0	0	0	0	0	0	0	0	0	Mughinih	Moghayniya
0	0	0	0	0	0	0	1	0	0	1	1	0	0	0	1	0	0	0	1	1	0	0	1	0	1	Aljumum	Al Jumum
0	0	0	0	0	0	0	0	0	0	0	0	0	0	0	0	0	0	0	0	0	0	0	0	0	0	Abwsheib	Al Jumum
0	0	0	0	0	0	0	0	0	0	0	0	0	0	0	0	0	0	0	0	0	0	0	0	0	0	Nazalah Alqurshan	Al Jumum
0	0	0	0	0	0	0	0	0	0	0	0	0	0	0	0	0	0	0	0	0	0	0	0	0	0	Alfayd (Alsharuq)	Al Jumum
0	0	0	0	0	0	0	0	0	0	0	0	0	0	0	0	0	0	0	0	0	0	0	0	0	0	Nazalah Albushur	Al Jumum
0	0	0	0	0	0	0	0	0	0	0	0	0	0	0	0	0	0	0	0	0	0	0	0	0	0	Daf Zaynaa	Al Jumum
0	0	0	0	0	0	0	0	0	0	0	0	0	0	0	0	0	0	0	0	0	0	0	0	0	0	Daf Khizaeuh	Al Jumum
0	0	0	0	0	0	0	0	0	0	0	0	0	0	0	0	0	0	0	0	0	0	0	0	0	0	Aldawh Alkabir	Al Jumum
0	0	0	0	0	0	0	0	0	0	0	0	0	0	0	0	0	0	0	0	0	0	0	0	0	0	Aldawh Alsaghir	Al Jumum
0	0	0	0	0	0	0	0	0	0	0	0	0	0	0	0	0	0	0	0	0	0	0	0	0	0	Alnazhuh	Al Jumum
0	0	0	0	0	0	0	0	0	0	0	0	0	0	0	0	0	0	0	0	0	0	0	0	0	0	Albarabir	Al Jumum
0	0	0	0	0	0	0	0	0	0	0	0	0	0	0	0	0	0	0	0	0	0	0	0	0	0	Alhamimuh	Al Jumum
0	0	0	0	0	0	0	0	0	0	0	0	0	0	0	0	0	0	0	0	0	0	0	0	0	0	Alnuwydruh	Al Jumum
0	0	0	0	0	0	0	0	0	0	0	0	0	0	0	0	0	0	0	0	0	0	0	0	0	0	Samid Alhamimh	Al Jumum
0	0	0	0	0	0	0	0	0	0	0	0	0	0	0	0	0	0	0	0	0	0	0	0	0	0	Surueuh	Al Jumum

The sixteenth services guide 2017_Region Makkah Al Mukarramah

Public services at the populated area level

Number of Agricultural, Social, Administrative and Public Services and Banking Finance 1-2

Administrative services																								Populated area	Emirate or governorate or municipality		
Security control	Security point	Health affairs	Industrial fund	Real-estate fund	Social development fund	Labour office branch	Water branch	Financial branch	Transport branch	Females education office	Males education office	Females Education administration	Males education administration	Office of municipal services	Municipality centre	Secretariat of municipality	Pensions	Social Insurance	Awqaf (mortmain)	Center of promotion of virtue	Civil affairs	Passport department	Traffic centers			Police station	Police centre
0	0	0	0	0	0	0	0	0	0	0	0	0	0	0	0	0	0	0	0	0	0	0	0	0	0	Qarih Jabal Alkur	Al Jumum
0	0	0	0	0	0	0	0	0	0	0	0	0	0	0	0	0	0	0	0	0	0	0	0	0	0	Almurshidih	Al Jumum
0	0	0	0	0	0	0	0	0	0	0	0	0	0	0	0	0	0	0	0	0	0	0	0	0	0	Ghaziat	Al Jumum
0	0	0	0	0	0	0	0	0	0	0	0	0	0	0	0	0	0	0	0	0	0	0	0	0	0	Aleuydat	Al Jumum
0	0	0	0	0	0	0	0	0	0	0	0	0	0	0	0	0	0	0	0	0	0	0	0	0	0	'Abi Euruh	Al Jumum
0	0	0	0	0	0	0	0	0	0	0	0	0	0	0	0	0	0	0	0	0	0	0	0	0	0	Eayan Alhusaynia	Al Jumum
0	0	0	0	0	0	0	0	0	0	0	0	0	0	0	0	0	0	0	0	0	0	0	0	0	0	Albuthnaa	Al Jumum
0	0	0	0	0	0	0	0	0	0	0	0	0	0	0	0	0	0	0	0	0	0	0	0	0	0	Alkhayf	Al Jumum
0	0	0	0	0	0	0	0	0	0	0	0	0	0	0	0	0	0	0	0	0	0	0	0	0	0	Eayan Alkhayf	Al Jumum
0	0	0	0	0	0	0	0	0	0	0	0	0	0	0	0	0	0	0	0	0	0	0	0	0	0	Abwalhsani	Al Jumum
0	0	0	0	0	0	0	0	0	0	0	0	0	0	0	0	0	0	0	0	0	0	0	0	0	0	Muaqadat	Al Jumum
0	0	0	0	0	0	0	0	0	0	0	0	0	0	0	0	0	0	0	0	0	0	0	0	0	0	Nazalah Albushur	Al Jumum
0	0	0	0	0	0	0	0	0	0	0	0	0	0	0	1	0	0	0	0	0	0	0	0	0	1	Easfan	Assfan
0	0	0	0	0	0	0	0	0	0	0	0	0	0	0	0	0	0	0	0	0	0	0	0	0	0	Fiduh Alnakhl	Assfan
0	0	0	0	0	0	0	0	0	0	0	0	0	0	0	0	0	0	0	0	0	0	0	0	0	0	Harih 'Ibrahim	Assfan
0	0	0	0	0	0	0	0	0	0	0	0	0	0	0	0	0	0	0	0	0	0	0	0	0	0	Alshaetha	Assfan
0	0	0	0	0	0	0	0	0	0	0	0	0	0	0	0	0	0	0	0	0	0	0	0	0	0	Aleuyja'	Assfan
0	0	0	0	0	0	0	0	0	0	0	0	0	0	0	0	0	0	0	0	0	0	0	0	0	0	Alghula'	Assfan

The sixteenth services guide 2017_Region Makkah Al Mukarramah

Public services at the populated area level

Number of Agricultural, Social, Administrative and Public Services and Banking Finance 1-2

Administrative services																								Populated area	Emirate or governorate or municipality		
Security control	Security point	Health affairs	Industrial fund	Real-estate fund	Social development fund	Labour office branch	Water branch	Financial branch	Transport branch	Females education office	Males education office	Females Education administration	Males education administration	Office of municipal services	Municipality centre	Secretariat of municipality	Pensions	Social Insurance	Awqaf (mortmain)	Center of promotion of virtue	Civil affairs	Passport department	Traffic centers			Police station	Police centre
0	0	0	0	0	0	0	0	0	0	0	0	0	0	0	0	0	0	0	0	0	0	0	0	0	0	Umm Alhamma	Assfan
0	0	0	0	0	0	0	0	0	0	0	0	0	0	0	0	0	0	0	0	0	0	0	0	0	0	Umm Habalin	Assfan
0	0	0	0	0	0	0	0	0	0	0	0	0	0	0	0	0	0	0	0	0	0	0	0	0	0	Alsgbu	Assfan
0	0	0	0	0	0	0	0	0	0	0	0	0	0	0	0	0	0	0	0	0	0	0	0	0	0	Alhamimuh	Assfan
0	0	0	0	0	0	0	0	0	0	0	0	0	0	0	0	0	0	0	0	0	0	0	0	0	0	Almuhasinih	Assfan
0	0	0	0	0	0	0	0	0	0	0	0	0	0	0	0	0	0	0	0	0	0	0	0	0	0	Almuqaytae	Assfan
0	0	0	0	0	0	0	0	0	0	0	0	0	0	0	0	0	0	0	0	0	0	0	0	0	0	Alshaamiyh	Assfan
0	0	0	0	0	0	0	0	0	0	0	0	0	0	0	1	0	0	0	0	0	1	0	1	0	1	Mudarikuh	Modreka
0	0	0	0	0	0	0	0	0	0	0	0	0	0	0	0	0	0	0	0	0	0	0	0	0	0	Alkhamruh	Modreka
0	0	0	0	0	0	0	0	0	0	0	0	0	0	0	0	0	0	0	0	0	0	0	0	0	0	Raye Alshaykhih	Modreka
0	0	0	0	0	0	0	0	0	0	0	0	0	0	0	0	0	0	0	0	0	0	0	0	0	0	Waeayir	Modreka
0	0	0	0	0	0	0	0	0	0	0	0	0	0	0	0	0	0	0	0	0	0	0	0	0	0	Umm Aldymran	Modreka
0	0	0	0	0	0	0	0	0	0	0	0	0	0	0	0	0	0	0	0	0	0	0	0	0	0	Mahd Alhil	Modreka
0	0	0	0	0	0	0	0	0	0	0	0	0	0	0	0	0	0	0	0	0	0	0	0	0	0	Alrakazuh	Modreka
0	0	0	0	0	0	0	0	0	0	0	0	0	0	0	0	0	0	0	0	0	0	0	0	0	0	Aljirf	Modreka
0	0	0	0	0	0	0	0	0	0	0	0	0	0	0	0	0	0	0	0	0	0	0	0	0	0	Alsuways	Modreka
0	0	0	0	0	0	0	0	0	0	0	0	0	0	0	0	0	0	0	0	0	0	0	0	0	0	Almuqaytae	Modreka
0	0	0	0	0	0	0	0	0	0	0	0	0	0	0	0	0	0	0	0	0	0	0	0	0	0	Alzarib	Modreka

The sixteenth services guide 2017_Region Makkah Al Mukarramah

Public services at the populated area level

Number of Agricultural, Social, Administrative and Public Services and Banking Finance 1-2

Administrative services																								Populated area	Emirate or governorate or municipality		
Security control	Security point	Health affairs	Industrial fund	Real-estate fund	Social development fund	Labour office branch	Water branch	Financial branch	Transport branch	Females education office	Males education office	Females Education administration	Males education administration	Office of municipal services	Municipality centre	Secretariat of municipality	Pensions	Social Insurance	Awqaf (mortmain)	Center of promotion of virtue	Civil affairs	Passport department	Traffic centers			Police station	Police centre
0	0	0	0	0	0	0	0	0	0	0	0	0	0	0	0	0	0	0	0	0	0	0	0	0	0	Awan	Modreka
0	0	0	0	0	0	0	0	0	0	0	0	0	0	0	0	0	0	0	0	0	0	0	0	0	0	Albanayih	Modreka
0	0	0	0	0	0	0	0	0	0	0	0	0	0	0	0	0	0	0	0	0	0	0	0	0	0	Zabih (Harih Umm	Modreka
0	0	0	0	0	0	0	0	0	0	0	0	0	0	0	0	0	0	0	0	0	0	0	0	0	0	Ealaq	Modreka
0	0	0	0	0	0	0	0	0	0	0	0	0	0	0	0	0	0	0	0	0	0	0	0	0	0	Ainbie	Modreka
0	0	0	0	0	0	0	0	0	0	0	0	0	0	0	0	0	0	0	0	0	0	0	0	0	0	Alnuwaybae	Modreka
0	0	0	0	0	0	0	0	0	0	0	0	0	0	0	0	0	0	0	0	0	0	0	0	0	0	Aljayshaa	Modreka
0	0	0	0	0	0	0	0	0	0	0	0	0	0	0	0	0	0	0	0	0	0	0	0	0	0	Mahd Eas	Modreka
0	0	0	0	0	0	0	0	0	0	0	0	0	0	0	0	0	0	0	0	0	0	0	0	0	0	Umm Albayda'	Modreka
0	0	0	0	0	0	0	0	0	0	0	0	0	0	0	0	0	0	0	0	0	0	0	0	0	0	Wa'Adaa Musihuh	Modreka
0	0	0	0	0	0	0	0	0	0	0	0	0	0	0	0	0	0	0	0	0	0	0	0	0	0	Farm of Mahd Alhumur	Modreka
0	0	0	0	0	0	0	0	0	0	0	0	0	0	0	0	0	0	0	0	0	0	0	0	0	0	Wabir	Modreka
0	0	0	0	0	0	0	0	0	0	0	0	0	0	0	0	0	0	0	0	0	0	0	0	0	0	Alfuras	Modreka
0	0	0	0	0	0	0	0	0	0	0	0	0	0	0	0	0	0	0	0	0	0	0	0	0	0	Al'liskan Alkhayriu	Modreka
0	0	0	0	0	0	0	0	0	0	0	0	0	0	0	0	0	0	0	0	0	0	0	0	0	0	Eayan Albarikuh	Hada Ash Sham
0	0	0	0	0	0	0	0	0	0	0	0	0	0	0	0	0	0	0	0	0	0	0	0	0	0	Abwnqarh	Hada Ash Sham
0	0	0	0	0	0	0	0	0	0	0	0	0	0	0	0	0	0	0	0	0	0	0	0	0	0	Alqarin	Hada Ash Sham
0	0	0	0	0	0	0	0	0	0	0	0	0	0	0	0	0	0	0	0	0	0	0	0	0	0	Abwaqrh	Hada Ash Sham

The sixteenth services guide 2017_Region Makkah Al Mukarramah

Public services at the populated area level

Number of Agricultural, Social, Administrative and Public Services and Banking Finance 1-2

Administrative services																								Populated area	Emirate or governorate or municipality		
Security control	Security point	Health affairs	Industrial fund	Real-estate fund	Social development fund	Labour office branch	Water branch	Financial branch	Transport branch	Females education office	Males education office	Females Education administration	Males education administration	Office of municipal services	Municipality centre	Secretariat of municipality	Pensions	Social Insurance	Awqaf (mortmain)	Center of promotion of virtue	Civil affairs	Passport department	Traffic centers			Police station	Police centre
0	0	0	0	0	0	0	0	0	0	0	0	0	0	0	0	0	0	0	0	0	0	0	0	0	0	Alradimuh	Hada Ash Sham
0	0	0	0	0	0	0	0	0	0	0	0	0	0	0	0	0	0	0	0	0	0	0	0	0	0	Alwadnh	Hada Ash Sham
0	0	0	0	0	0	0	0	0	0	0	0	0	0	0	0	0	0	0	0	0	0	0	0	0	0	Alnazhuh	Hada Ash Sham
0	0	0	0	0	0	0	0	0	0	0	0	0	0	0	0	0	0	0	0	0	0	0	0	0	0	Alhajar	Hada Ash Sham
0	0	0	0	0	0	0	0	0	0	0	0	0	0	0	0	0	0	0	0	0	0	0	0	0	0	Khasalaf	Hada Ash Sham
0	0	0	0	0	0	0	0	0	0	0	0	0	0	0	0	0	0	0	0	0	0	0	0	0	0	Almukhatat Aljadid	Hada Ash Sham
0	0	0	0	0	0	0	0	0	0	0	0	0	0	0	0	0	0	0	0	0	0	0	0	0	0	Aldawh	Hada Ash Sham
0	0	0	0	0	0	0	0	0	0	0	0	0	0	0	0	0	0	0	0	0	0	0	0	0	0	Aleawshiz	Hada Ash Sham
0	0	0	0	0	0	0	0	0	0	0	0	0	0	0	0	0	0	0	0	0	0	0	0	0	0	Allabih	Hada Ash Sham
0	0	0	0	0	0	0	0	0	0	0	0	0	0	0	0	0	0	0	0	0	0	0	0	0	0	Samad Bdira	Hada Ash Sham
0	0	0	0	0	0	0	0	0	0	0	0	0	0	0	0	0	0	0	0	0	0	0	0	0	0	Aldawr	Hada Ash Sham
0	0	0	0	0	0	0	0	0	0	0	0	0	0	0	0	0	0	0	0	0	0	0	0	0	0	Umm Hashim	Hada Ash Sham
0	0	0	0	0	0	0	0	0	0	0	0	0	0	0	0	0	0	0	0	0	0	0	0	0	0	Aleasb	Hada Ash Sham
0	0	0	0	0	0	0	0	0	0	0	0	0	0	0	0	0	0	0	0	0	0	0	0	0	0	Alhayir	Hada Ash Sham
0	0	0	0	0	0	0	0	0	0	0	0	0	0	0	0	0	0	0	0	0	0	0	0	0	0	Hulafa'	Hada Ash Sham
0	0	0	0	0	0	0	0	0	0	0	0	0	0	0	0	0	0	0	0	0	0	0	0	0	0	Milh	Hada Ash Sham
1	0	0	0	0	0	0	0	0	0	0	0	0	0	0	0	0	0	0	0	0	0	0	0	0	0	Almujamaeuh	Rohat
0	0	0	0	0	0	0	0	0	0	0	0	0	0	0	0	0	0	0	0	0	0	0	0	0	0	Almealah	Rohat

The sixteenth services guide 2017_Region Makkah Al Mukarramah

Public services at the populated area level

Number of Agricultural, Social, Administrative and Public Services and Banking Finance 1-2

Administrative services																								Populated area	Emirate or governorate or municipality		
Security control	Security point	Health affairs	Industrial fund	Real-estate fund	Social development fund	Labour office branch	Water branch	Financial branch	Transport branch	Females education office	Males education office	Females Education administration	Males education administration	Office of municipal services	Municipality centre	Secretariat of municipality	Pensions	Social Insurance	Awqaf (mortmain)	Center of promotion of virtue	Civil affairs	Passport department	Traffic centers			Police station	Police centre
0	0	0	0	0	0	0	0	0	0	0	0	0	0	0	0	0	0	0	0	0	0	0	0	0	0	Alkabshuih	Rohat
0	0	0	0	0	0	0	0	0	0	0	0	0	0	0	0	0	0	0	0	0	0	0	0	0	0	Umm Sarihuh	Rohat
0	0	0	0	0	0	0	0	0	0	0	0	0	0	0	0	0	0	0	0	0	0	0	0	0	0	Umm Sibae	Rohat
0	0	0	0	0	0	0	0	0	0	0	0	0	0	0	0	0	0	0	0	0	0	0	0	0	0	Albujuruh	Rohat
0	0	0	0	0	0	0	0	0	0	0	0	0	0	0	0	0	0	0	0	0	0	0	0	0	0	Juyush	Rohat
0	0	0	0	0	0	0	0	0	0	0	0	0	0	0	0	0	0	0	0	0	0	0	0	0	0	Aldamin (Dhrae	Rohat
0	0	0	0	0	0	0	0	0	0	0	0	0	0	0	0	0	0	0	0	0	0	0	0	0	0	Alwihdanaa	Rohat
0	0	0	0	0	0	0	0	0	0	0	0	0	0	0	0	0	0	0	0	0	0	0	0	0	0	Qae Jalal	Rohat
0	0	0	0	0	0	0	0	0	0	0	0	0	0	0	0	0	0	0	0	0	0	0	0	0	0	'Abu Shidad	Rohat
0	0	0	0	0	0	0	0	0	0	0	0	0	0	0	0	0	0	0	0	0	0	0	0	0	0	Alghaziruh	Rohat
0	0	0	0	0	0	0	0	0	0	0	0	0	0	0	0	0	0	0	0	0	0	0	0	0	0	Ewayja'	Rohat
0	0	0	0	0	0	0	0	0	0	0	0	0	0	0	0	0	0	0	0	0	0	0	0	0	0	Aldamuw	Rohat
0	0	0	0	0	0	0	0	0	0	0	0	0	0	0	0	0	0	0	0	0	0	0	0	0	0	Aldahya'	Rohat
0	0	0	0	0	0	0	0	0	0	0	0	0	0	0	0	0	0	0	0	0	0	0	0	0	0	Qasir	Rohat
0	0	0	0	0	0	0	0	0	0	0	0	0	0	0	0	0	0	0	0	0	0	0	0	0	0	Alfawaruh (Bni	Bani Masoud
0	0	0	0	0	0	0	0	0	0	0	0	0	0	0	0	0	0	0	0	0	0	0	0	0	0	Allasayib	Bani Masoud
0	0	0	0	0	0	0	0	0	0	0	0	0	0	0	0	0	0	0	0	0	0	0	0	0	0	Wa'Adaa Hawruh	Bani Masoud
0	0	0	0	0	0	0	0	0	0	0	0	0	0	0	0	0	0	0	0	0	0	0	0	0	0	Alqalib	Bani Masoud

The sixteenth services guide 2017_Region Makkah Al Mukarramah

Public services at the populated area level

Number of Agricultural, Social, Administrative and Public Services and Banking Finance 1-2

Administrative services																								Populated area	Emirate or governorate or municipality			
Security control	Security point	Health affairs	Industrial fund	Real-estate fund	Social development fund	Labour office branch	Water branch	Financial branch	Transport branch	Females education office	Males education office	Females Education administration	Males education administration	Office of municipal services	Municipality centre	Secretariat of municipality	Pensions	Social Insurance	Awqaf (mortmain)	Center of promotion of virtue	Civil affairs	Passport department	Traffic centers			Police station	Police centre	
0	0	0	0	0	0	0	0	0	0	0	0	0	0	0	0	0	0	0	0	0	0	0	0	0	0	0	Alaraq	Bani Masoud
0	0	0	0	0	0	0	0	0	0	0	0	0	0	0	0	0	0	0	0	0	0	0	0	0	0	0	Wa'Adaa Dareana	Bani Masoud
0	0	0	0	0	0	0	0	0	0	0	0	0	0	0	0	0	0	0	0	0	0	0	0	0	0	0	Wa'Adaa Allasibuh	Bani Masoud
0	0	0	0	0	0	0	0	0	0	0	0	0	0	0	0	0	0	0	0	0	0	0	0	0	0	0	Alharjuh	Bani Masoud
0	0	0	0	0	0	0	0	0	0	0	0	0	0	0	0	0	0	0	0	0	0	0	0	0	0	0	Wa'Adaa Alsafiah	Bani Masoud
0	0	0	0	0	0	0	0	0	0	0	0	0	0	0	0	0	0	0	0	0	0	0	0	0	0	0	Eayan Shams	Ein Shams
0	0	0	0	0	0	0	0	0	0	0	0	0	0	0	0	0	0	0	0	0	0	0	0	0	0	0	Almandisuh	Ein Shams
0	0	0	0	0	0	0	0	0	0	0	0	0	0	0	0	0	0	0	0	0	0	0	0	0	0	0	Dhaer	Ein Shams
0	0	0	0	0	0	0	0	0	0	0	0	0	0	0	0	0	0	0	0	0	0	0	0	0	0	0	Alsamad Alshamalaa	Ein Shams
0	0	0	0	0	0	0	0	0	0	0	0	0	0	0	0	0	0	0	0	0	0	0	0	0	0	0	Umm Faraeuh (Ha	Ein Shams
0	0	0	0	0	0	0	0	0	0	0	0	0	0	0	0	0	0	0	0	0	0	0	0	0	0	0	Alqararuh	Ein Shams
0	0	0	0	0	0	0	0	0	0	0	0	0	0	0	0	0	0	0	0	0	0	0	0	0	0	0	Farm of Biir Alghanm	Ein Shams
0	0	0	0	0	0	0	0	0	0	0	0	0	0	0	0	0	0	0	0	0	0	0	0	0	0	0	Hijrat Almajanin	Ein Shams
0	0	0	0	0	0	0	0	0	0	0	0	0	0	0	0	0	0	0	0	0	0	0	0	0	0	0	Alshayt	Ein Shams
0	0	0	0	0	0	0	0	0	0	0	0	0	0	0	0	0	0	0	0	0	0	0	0	0	0	0	Alramaduh	Ein Shams
0	0	0	0	0	0	0	0	0	0	0	0	0	0	0	0	0	0	0	0	0	0	0	0	0	0	0	Biir Alghanam	Ein Shams
0	0	0	0	0	0	0	0	0	0	0	0	0	0	0	0	0	0	0	0	0	0	0	0	0	0	0	Alrayan	Al Ryan
0	0	0	0	0	0	0	0	0	0	0	0	0	0	0	0	0	0	0	0	0	0	0	0	0	0	0	Almubarak	Al Ryan

The sixteenth services guide 2017_Region Makkah Al Mukarramah

Public services at the populated area level

Number of Agricultural, Social, Administrative and Public Services and Banking Finance 1-2

Administrative services																								Populated area	Emirate or governorate or municipality			
Security control	Security point	Health affairs	Industrial fund	Real-estate fund	Social development fund	Labour office branch	Water branch	Financial branch	Transport branch	Females education office	Males education office	Females Education administration	Males education administration	Office of municipal services	Municipality centre	Secretariat of municipality	Pensions	Social Insurance	Awqaf (mortmain)	Center of promotion of virtue	Civil affairs	Passport department	Traffic centers			Police station	Police centre	
0	0	0	0	0	0	0	0	0	0	0	0	0	0	0	0	0	0	0	0	0	0	0	0	0	0	0	Aljalab	Al Ryan
0	0	0	0	0	0	0	0	0	0	0	0	0	0	0	0	0	0	0	0	0	0	0	0	0	0	0	Wa'Adaa Dareana	Al Ryan
0	0	0	0	0	0	0	0	0	0	0	0	0	0	0	0	0	0	0	0	0	0	0	0	0	0	0	Alruwayduh	Al Ryan
0	0	0	0	0	0	0	0	0	0	0	0	0	0	0	0	0	0	0	0	0	0	0	0	0	0	0	Alhabiqaa	Al Ryan
0	0	0	0	0	0	0	0	0	0	0	0	0	0	0	0	0	0	0	0	0	0	0	0	0	0	0	Wadi Nabae	Al Ryan
0	0	0	0	0	0	0	0	0	0	0	0	0	0	0	0	0	0	0	0	0	0	0	0	0	0	0	Wa'Adaa Dasm	Al Ryan
0	0	0	0	0	0	0	0	0	0	0	0	0	0	0	0	0	0	0	0	0	0	0	0	0	0	0	Alturafa'	Al Ryan
0	0	0	0	0	0	0	0	0	0	0	0	0	0	0	0	0	0	0	0	0	0	0	0	0	0	0	Musibikhuh	Al Ryan
0	0	0	0	0	0	0	0	0	0	0	0	0	0	1	0	0	0	0	0	0	0	0	0	0	0	0	Alqafif	Al Qufayf
0	0	0	0	0	0	0	0	0	0	0	0	0	0	0	0	0	0	0	0	0	0	0	0	0	0	0	Almuriruh	Al Qufayf
0	0	0	0	0	0	0	0	0	0	0	0	0	0	0	0	0	0	0	0	0	0	0	0	0	0	0	Almarah	Al Qufayf
0	0	0	0	0	0	0	0	0	0	0	0	0	0	0	0	0	0	0	0	0	0	0	0	0	0	0	Alsharaj	Al Qufayf
0	0	0	0	0	0	0	0	0	0	0	0	0	0	0	0	0	0	0	0	0	0	0	0	0	0	0	Umm Anbieah	Al Qufayf
0	0	0	0	0	0	0	0	0	0	0	0	0	0	0	0	0	0	0	0	0	0	0	0	0	0	0	Halaq	Al Qufayf
0	0	0	0	0	0	0	0	0	0	0	0	0	0	0	0	0	0	0	0	0	0	0	0	0	0	0	Alashr	Al Qufayf
0	0	0	0	0	0	0	0	0	0	0	0	0	0	0	0	0	0	0	0	0	0	0	0	0	0	0	Hawih	Al Qufayf
0	0	0	0	0	0	0	0	0	0	0	0	0	0	0	0	0	0	0	0	0	0	0	0	0	0	0	Alraanih	Al Qufayf
0	0	0	0	0	0	0	0	0	0	0	0	0	0	0	0	0	0	0	0	0	0	0	0	0	0	0	Abwaeshar (Harat)	Al Qufayf

The sixteenth services guide 2017_Region Makkah Al Mukarramah

Public services at the populated area level

Number of Agricultural, Social, Administrative and Public Services and Banking Finance 1-2

Administrative services																								Populated area	Emirate or governorate or municipality			
Security control	Security point	Health affairs	Industrial fund	Real-estate fund	Social development fund	Labour office branch	Water branch	Financial branch	Transport branch	Females education office	Males education office	Females Education administration	Males education administration	Office of municipal services	Municipality centre	Secretariat of municipality	Pensions	Social Insurance	Awqaf (mortmain)	Center of promotion of virtue	Civil affairs	Passport department	Traffic centers			Police station	Police centre	
0	0	0	0	0	0	0	0	0	0	0	0	0	0	0	0	0	0	0	0	0	0	0	0	0	0	0	Wa'Adaa Aldaribuh	Al Qufayf
0	0	0	0	0	0	0	0	0	0	0	0	0	0	0	0	0	0	0	0	0	0	0	0	0	0	0	Alqaedabuh	Al Qufayf
0	0	0	0	0	0	0	0	0	0	0	0	0	0	0	0	0	0	0	0	0	0	0	0	0	0	0	Abwjeyrh	Al Qufayf
0	0	0	0	0	0	0	0	0	0	0	0	0	0	0	0	0	0	0	0	0	0	0	0	0	0	0	Alssaeid	Al Qufayf
0	0	0	0	0	0	0	0	0	0	0	0	0	0	0	0	0	0	0	0	0	0	0	0	0	0	0	Karas	Al Qufayf
0	0	0	0	0	0	0	0	0	0	0	0	0	0	0	0	0	0	0	0	0	0	0	0	0	0	0	Ghamsil	Al Qufayf
0	0	0	0	0	0	0	0	0	0	0	0	0	0	0	0	0	0	0	0	0	0	0	0	0	0	0	Alfayduh	Al Qufayf
0	0	0	0	0	0	0	0	0	0	0	0	0	0	0	0	0	0	0	0	0	0	0	0	0	0	0	Dhawaa Saeid	Al Qufayf
0	0	0	0	0	0	0	0	0	0	0	0	0	0	0	0	0	0	0	0	0	0	0	0	0	0	0	Dhuana Matie	Al Qufayf
0	0	0	0	0	0	0	0	0	0	0	0	0	0	0	0	0	0	0	0	0	0	0	0	0	0	0	Albadieat	Al Qufayf
0	0	0	0	0	0	0	0	0	0	0	0	0	0	0	0	0	0	0	0	0	0	0	0	0	0	0	'Ankhill (Myiqat Dhat	Al Qufayf
0	0	0	0	0	0	0	0	0	0	0	0	0	0	0	0	0	0	0	0	0	0	0	0	0	0	0	Alfard	Al Qufayf
0	0	0	0	0	0	1	1	0	0	1	1	0	0	0	1	0	0	0	1	1	0	0	1	0	1	1	Khalis	Khulays
0	0	0	0	0	0	0	0	0	0	0	0	0	0	0	0	0	0	0	0	0	0	0	0	0	0	0	Alhamirat	Khulays
0	0	0	0	0	0	0	0	0	0	0	0	0	0	0	0	0	0	0	0	0	0	0	0	0	0	0	Alsadr (Almuramahh)	Khulays
0	0	0	0	0	0	0	0	0	0	0	0	0	0	0	0	0	0	0	0	0	0	0	0	0	0	0	Allabadah	Khulays
0	0	0	0	0	0	0	0	0	0	0	0	0	0	0	0	0	0	0	0	0	0	0	0	0	0	0	Alshuyukh	Khulays
0	0	0	0	0	0	0	0	0	0	0	0	0	0	0	0	0	0	0	0	0	0	0	0	0	0	0	Farm of Alqadim	Khulays

The sixteenth services guide 2017_Region Makkah Al Mukarramah

Public services at the populated area level

Number of Agricultural, Social, Administrative and Public Services and Banking Finance 1-2

Administrative services																								Populated area	Emirate or governorate or municipality		
Security control	Security point	Health affairs	Industrial fund	Real-estate fund	Social development fund	Labour office branch	Water branch	Financial branch	Transport branch	Females education office	Males education office	Females Education administration	Males education administration	Office of municipal services	Municipality centre	Secretariat of municipality	Pensions	Social Insurance	Awqaf (mortmain)	Center of promotion of virtue	Civil affairs	Passport department	Traffic centers			Police station	Police centre
0	0	0	0	0	0	0	0	0	0	0	0	0	0	0	0	0	0	0	0	0	0	0	0	0	0	Altalaeah	Khulays
0	0	0	0	0	0	0	0	0	0	0	0	0	0	0	0	0	0	0	0	0	0	0	0	0	0	Ghuran	Khulays
0	0	0	0	0	0	0	0	0	0	0	0	0	0	0	0	0	0	0	0	0	0	0	0	0	0	Alzzahid	Khulays
0	0	0	0	0	0	0	0	0	0	0	0	0	0	1	0	0	0	0	0	0	0	0	0	1	0	Alzibiyat Waljameuh	Dhubaya-Jumah
0	0	0	0	0	0	0	0	0	0	0	0	0	0	0	0	0	0	0	0	0	0	0	0	0	0	Alhawaa	Dhubaya-Jumah
0	0	0	0	0	0	0	0	0	0	0	0	0	0	0	0	0	0	0	0	0	0	0	0	0	0	Umm Aleawshaz	Dhubaya-Jumah
0	0	0	0	0	0	0	0	0	0	0	0	0	0	0	0	0	0	0	0	0	0	0	0	0	0	Alghuruf Aljanubih	Dhubaya-Jumah
0	0	0	0	0	0	0	0	0	0	0	0	0	0	0	0	0	0	0	0	0	0	0	0	0	0	Almukhamaruh	Dhubaya-Jumah
0	0	0	0	0	0	0	0	0	0	0	0	0	0	0	0	0	0	0	0	0	0	0	0	0	0	Samida	Dhubaya-Jumah
0	0	0	0	0	0	0	0	0	0	0	0	0	0	0	0	0	0	0	0	0	0	0	0	0	0	Alghaziluh	Dhubaya-Jumah
0	0	0	0	0	0	0	0	0	0	0	0	0	0	0	0	0	0	0	0	0	0	0	0	0	0	Almandisuh	Dhubaya-Jumah
0	0	0	0	0	0	0	0	0	0	0	0	0	0	0	0	0	0	0	0	0	0	0	0	0	0	Almushawih	Dhubaya-Jumah
0	0	0	0	0	0	0	0	0	0	0	0	0	0	0	0	0	0	0	0	0	0	0	0	0	0	Almurihih	Dhubaya-Jumah
0	0	0	0	0	0	0	0	0	0	0	0	0	0	0	0	0	0	0	0	0	0	0	0	0	0	Umm Nakhluh	Dhubaya-Jumah
0	0	0	0	0	0	0	0	0	0	0	0	0	0	0	0	0	0	0	0	0	0	0	0	0	0	Almasamah	Dhubaya-Jumah
0	0	0	0	0	0	0	0	0	0	0	0	0	0	0	0	0	0	0	0	0	0	0	0	0	0	Tadmaraa	Dhubaya-Jumah
0	0	0	0	0	0	0	0	0	0	0	0	0	0	0	0	0	0	0	0	0	0	0	0	0	0	Shabirm Walnahyatuh	Dhubaya-Jumah
0	0	0	0	0	0	0	0	0	0	0	0	0	0	0	0	0	0	0	0	0	0	0	0	0	0	Umm Alshuqqan	Dhubaya-Jumah

The sixteenth services guide 2017_Region Makkah Al Mukarramah

Public services at the populated area level

Number of Agricultural, Social, Administrative and Public Services and Banking Finance 1-2

Administrative services																								Populated area	Emirate or governorate or municipality		
Security control	Security point	Health affairs	Industrial fund	Real-estate fund	Social development fund	Labour office branch	Water branch	Financial branch	Transport branch	Females education office	Males education office	Females Education administration	Males education administration	Office of municipal services	Municipality centre	Secretariat of municipality	Pensions	Social Insurance	Awqaf (mortmain)	Center of promotion of virtue	Civil affairs	Passport department	Traffic centers			Police station	Police centre
0	0	0	0	0	0	0	0	0	0	0	0	0	0	0	0	0	0	0	0	0	0	0	0	0	0	Umm Alshuk	Dhubaya-Jumah
0	0	0	0	0	0	0	0	0	0	0	0	0	0	0	0	0	0	0	0	0	0	0	0	0	0	Alkhayf	Dhubaya-Jumah
0	0	0	0	0	0	0	0	0	0	0	0	0	0	0	0	0	0	0	0	0	0	0	0	0	0	Laynah	Dhubaya-Jumah
0	0	0	0	0	0	0	0	0	0	0	0	0	0	0	0	0	0	0	0	0	0	0	0	0	0	Alwzh	Dhubaya-Jumah
0	0	0	0	0	0	0	0	0	0	0	0	0	0	0	0	0	0	0	0	0	0	0	0	0	0	Almanasa	Dhubaya-Jumah
0	0	0	0	0	0	0	0	0	0	0	0	0	0	0	0	0	0	0	0	0	0	0	0	0	0	Alhayjan	Dhubaya-Jumah
0	0	0	0	0	0	0	0	0	0	0	0	0	0	0	0	0	0	0	0	0	0	0	0	0	0	Almaerij	Dhubaya-Jumah
0	0	0	0	0	0	0	0	0	0	0	0	0	0	0	0	0	0	0	0	0	0	0	0	0	0	Alsawiluh	Dhubaya-Jumah
0	0	0	0	0	0	0	0	0	0	0	0	0	0	0	0	0	0	0	0	0	0	0	0	0	0	Alfarie	Dhubaya-Jumah
0	0	0	0	0	0	0	0	0	0	0	0	0	0	0	0	0	0	0	0	0	0	0	0	0	0	Marakh Wa'Um Aljiram	Dhubaya-Jumah
0	0	0	0	0	0	0	0	0	0	0	0	0	0	0	0	0	0	0	0	0	0	0	0	0	0	Alnaghyrih	Dhubaya-Jumah
0	0	0	0	0	0	0	0	0	0	0	0	0	0	0	0	0	0	0	0	0	0	0	0	0	0	Alruwduh (Drak)	Dhubaya-Jumah
0	0	0	0	0	0	0	0	0	0	0	0	0	0	0	0	0	0	0	0	0	0	0	0	0	0	Alghuruf Alshamaliuh	Dhubaya-Jumah
0	0	0	0	0	0	0	0	0	0	0	0	0	0	0	0	0	0	0	0	0	0	0	0	0	0	Almarir	Dhubaya-Jumah
0	0	0	0	0	0	0	0	0	0	0	0	0	0	0	0	0	0	0	0	0	0	0	0	0	0	Masr Aljunubaa	Dhubaya-Jumah
0	0	0	0	0	0	0	0	0	0	0	0	0	0	0	0	0	0	0	0	0	0	0	0	0	0	Alradih	Dhubaya-Jumah
0	0	0	0	0	0	0	0	0	0	0	0	0	0	0	0	0	0	0	0	0	0	0	0	0	0	Alrueyliuh	Dhubaya-Jumah
0	0	0	0	0	0	0	0	0	0	0	0	0	0	0	0	0	0	0	0	0	0	0	0	0	0	Alruwb	Dhubaya-Jumah

The sixteenth services guide 2017_Region Makkah Al Mukarramah

Public services at the populated area level

Number of Agricultural, Social, Administrative and Public Services and Banking Finance 1-2

Administrative services																								Populated area	Emirate or governorate or municipality		
Security control	Security point	Health affairs	Industrial fund	Real-estate fund	Social development fund	Labour office branch	Water branch	Financial branch	Transport branch	Females education office	Males education office	Females Education administration	Males education administration	Office of municipal services	Municipality centre	Secretariat of municipality	Pensions	Social Insurance	Awqaf (mortmain)	Center of promotion of virtue	Civil affairs	Passport department	Traffic centers			Police station	Police centre
0	0	0	0	0	0	0	0	0	0	0	0	0	0	0	0	0	0	0	0	0	0	0	0	0	0	Albishama	Dhubaya-Jumah
0	0	0	0	0	0	0	0	0	0	0	0	0	0	0	0	0	0	0	0	0	0	0	0	0	0	Aljamieia	Dhubaya-Jumah
0	0	0	0	0	0	0	0	0	0	0	0	0	0	0	0	0	0	0	0	0	0	0	0	0	0	Hurat Aleatawia	Dhubaya-Jumah
0	0	0	0	0	0	0	0	0	0	0	0	0	0	0	0	0	0	0	0	0	0	0	0	0	0	Alkhamra	Dhubaya-Jumah
0	0	0	0	0	0	0	0	0	0	0	0	0	0	0	0	0	0	0	0	0	0	0	0	0	0	Alsifran	Dhubaya-Jumah
0	0	0	0	0	0	0	0	0	0	0	0	0	0	0	0	0	0	0	0	0	0	0	0	0	0	Alnuwr	Dhubaya-Jumah
0	0	0	0	0	0	0	0	0	0	0	0	0	0	0	0	0	0	0	0	0	0	0	0	0	0	Umm Alshaqana(Am	Dhubaya-Jumah
0	0	0	0	0	0	0	0	0	0	0	0	0	0	0	0	0	0	0	0	0	0	0	0	0	0	'Ama Alshuka(Am	Dhubaya-Jumah
0	0	0	0	0	0	0	0	0	0	0	0	0	0	0	0	0	0	0	0	0	0	0	0	0	0	Zufur	Dhubaya-Jumah
0	0	0	0	0	0	0	0	0	0	0	0	0	0	0	0	0	0	0	0	0	0	0	0	0	0	Aldafu	Dhubaya-Jumah
0	0	0	0	0	0	0	0	0	0	0	0	0	0	1	0	0	0	0	0	0	0	0	0	0	0	Albarikuh	Wadi Qadid
0	0	0	0	0	0	0	0	0	0	0	0	0	0	0	0	0	0	0	0	0	0	0	0	0	0	Dawqah	Wadi Qadid
0	0	0	0	0	0	0	0	0	0	0	0	0	0	0	0	0	0	0	0	0	0	0	0	0	0	Umm Dafiruh	Wadi Qadid
0	0	0	0	0	0	0	0	0	0	0	0	0	0	0	0	0	0	0	0	0	0	0	0	0	0	Albukhturih	Wadi Qadid
0	0	0	0	0	0	0	0	0	0	0	0	0	0	0	0	0	0	0	0	0	0	0	0	0	0	Milh Alshamalaa	Wadi Qadid
0	0	0	0	0	0	0	0	0	0	0	0	0	0	0	0	0	0	0	0	0	0	0	0	0	0	Milh Aljunubaa	Wadi Qadid
0	0	0	0	0	0	0	0	0	0	0	0	0	0	0	0	0	0	0	0	0	0	0	0	0	0	Almukasir (Aleaqilh)	Wadi Qadid
0	0	0	0	0	0	0	0	0	0	0	0	0	0	0	0	0	0	0	0	0	0	0	0	0	0	Almahawih	Wadi Qadid

The sixteenth services guide 2017_Region Makkah Al Mukarramah

Public services at the populated area level

Number of Agricultural, Social, Administrative and Public Services and Banking Finance 1-2

Administrative services																								Populated area	Emirate or governorate or municipality		
Security control	Security point	Health affairs	Industrial fund	Real-estate fund	Social development fund	Labour office branch	Water branch	Financial branch	Transport branch	Females education office	Males education office	Females Education administration	Males education administration	Office of municipal services	Municipality centre	Secretariat of municipality	Pensions	Social Insurance	Awqaf (mortmain)	Center of promotion of virtue	Civil affairs	Passport department	Traffic centers			Police station	Police centre
0	0	0	0	0	0	0	0	0	0	0	0	0	0	0	0	0	0	0	0	0	0	0	0	0	0	Alqadiduh	Wadi Qadid
0	0	0	0	0	0	0	0	0	0	0	0	0	0	0	0	0	0	0	0	0	0	0	0	0	0	Alttarif	Wadi Qadid
0	0	0	0	0	0	0	0	0	0	0	0	0	0	1	0	0	0	0	0	0	0	0	0	0	0	Umm Aljiram	Umm Al Jorm
0	0	0	0	0	0	0	0	0	0	0	0	0	0	0	0	0	0	0	0	0	0	0	0	0	0	Alrubuuh Alsuflla	Umm Al Jorm
0	0	0	0	0	0	0	0	0	0	0	0	0	0	0	0	0	0	0	0	0	0	0	0	0	0	Alturqaa	Umm Al Jorm
0	0	0	0	0	0	0	0	0	0	0	0	0	0	0	0	0	0	0	0	0	0	0	0	0	0	Umm Sarihuh	Umm Al Jorm
0	0	0	0	0	0	0	0	0	0	0	0	0	0	0	0	0	0	0	0	0	0	0	0	0	0	Hara'	Umm Al Jorm
0	0	0	0	0	0	0	0	0	0	0	0	0	0	0	0	0	0	0	0	0	0	0	0	0	0	Umm Sadarah	Umm Al Jorm
0	0	0	0	0	0	0	0	0	0	0	0	0	0	0	0	0	0	0	0	0	0	0	0	0	0	Radah Zaban	Umm Al Jorm
0	0	0	0	0	0	0	0	0	0	0	0	0	0	0	0	0	0	0	0	0	0	0	0	0	0	Alkhadiriuh	Umm Al Jorm
0	0	0	0	0	0	0	0	0	0	0	0	0	0	0	0	0	0	0	0	0	0	0	0	0	0	Bahs	Umm Al Jorm
0	0	0	0	0	0	0	0	0	0	0	0	0	0	0	0	0	0	0	0	0	0	0	0	0	0	Alquayz	Umm Al Jorm
0	0	0	0	0	0	0	0	0	0	0	0	0	0	0	0	0	0	0	0	0	0	0	0	0	0	Abwjedh	Umm Al Jorm
0	0	0	0	0	0	0	0	0	0	0	0	0	0	0	0	0	0	0	0	0	0	0	0	0	0	Almaghalu	Umm Al Jorm
0	0	0	0	0	0	0	0	0	0	0	0	0	0	0	0	0	0	0	0	0	0	0	0	0	0	Jabal Almaslukhih	Umm Al Jorm
0	0	0	0	0	0	0	0	0	0	0	0	0	0	0	0	0	0	0	0	0	0	0	0	0	0	Alsahm	Umm Al Jorm
0	0	0	0	0	0	0	0	0	0	0	0	0	0	0	0	0	0	0	0	0	0	0	0	0	0	Alghuthyanuh Al'Uwlaa	Umm Al Jorm
0	0	0	0	0	0	0	0	0	0	0	0	0	0	0	0	0	0	0	0	0	0	0	0	0	0	Alghuthyanuh	Umm Al Jorm

The sixteenth services guide 2017_Region Makkah Al Mukarramah

Public services at the populated area level

Number of Agricultural, Social, Administrative and Public Services and Banking Finance 1-2

Administrative services																								Populated area	Emirate or governorate or municipality			
Security control	Security point	Health affairs	Industrial fund	Real-estate fund	Social development fund	Labour office branch	Water branch	Financial branch	Transport branch	Females education office	Males education office	Females Education administration	Males education administration	Office of municipal services	Municipality centre	Secretariat of municipality	Pensions	Social Insurance	Awqaf (mortmain)	Center of promotion of virtue	Civil affairs	Passport department	Traffic centers			Police station	Police centre	
0	0	0	0	0	0	0	0	0	0	0	0	0	0	0	0	0	0	0	0	0	0	0	0	0	0	0	Alfuji	Umm Al Jorm
0	0	0	0	0	0	0	0	0	0	0	0	0	0	0	0	0	0	0	0	0	0	0	0	0	0	0	Shamila	Umm Al Jorm
0	0	0	0	0	0	0	0	0	0	0	0	0	0	0	0	0	0	0	0	0	0	0	0	0	0	0	Umm Alathmum	Umm Al Jorm
0	0	0	0	0	0	0	0	0	0	0	0	0	0	0	0	0	0	0	0	0	0	0	0	0	0	0	Alruways	Umm Al Jorm
0	0	0	0	0	0	0	0	0	0	0	0	0	0	0	0	0	0	0	0	0	0	0	0	0	0	0	Wa'Adaa Alghayth	Umm Al Jorm
0	0	0	0	0	0	0	0	0	0	0	0	0	0	0	0	0	0	0	0	0	0	0	0	0	0	0	Alshaeb	Umm Al Jorm
0	0	0	0	0	0	0	0	0	0	0	0	0	0	0	0	0	0	0	0	0	0	0	0	0	0	0	Alshaebuh	Al Khour
0	0	0	0	0	0	0	0	0	0	0	0	0	0	0	0	0	0	0	0	0	0	0	0	0	0	0	Eurif Alshamalaa	Al Khour
0	0	0	0	0	0	0	0	0	0	0	0	0	0	0	0	0	0	0	0	0	0	0	0	0	0	0	Mahjubuh	Al Khour
0	0	0	0	0	0	0	0	0	0	0	0	0	0	0	0	0	0	0	0	0	0	0	0	0	0	0	Rymah	Al Khour
0	0	0	0	0	0	0	0	0	0	0	0	0	0	0	0	0	0	0	0	0	0	0	0	0	0	0	Aleaniduh	Al Khour
0	0	0	0	0	0	0	0	0	0	0	0	0	0	0	0	0	0	0	0	0	0	0	0	0	0	0	Tulah Wanuza	Al Khour
0	0	0	0	0	0	0	0	0	0	0	0	0	0	0	0	0	0	0	0	0	0	0	0	0	0	0	Alqadimuh	Al Khour
0	0	0	0	0	0	0	0	0	0	0	0	0	0	0	0	0	0	0	0	0	0	0	0	0	0	0	Alkhayf	Al Khour
0	0	0	0	0	0	0	0	0	0	0	0	0	0	0	0	0	0	0	0	0	0	0	0	0	0	0	Milh	Al Khour
0	0	0	0	0	0	0	0	0	0	0	0	0	0	0	0	0	0	0	0	0	0	0	0	0	0	0	Dabae	Al Khour
0	0	0	0	0	0	0	0	0	0	0	0	0	0	0	0	0	0	0	0	0	0	0	0	0	0	0	Abwhlyfa Aljunubaa	Al Khour
0	0	0	0	0	0	0	0	0	0	0	0	0	0	0	0	0	0	0	0	0	0	0	0	0	0	0	Abwhlyfa Alshamalaa	Al Khour

The sixteenth services guide 2017_Region Makkah Al Mukarramah

Public services at the populated area level

Number of Agricultural, Social, Administrative and Public Services and Banking Finance 1-2

Administrative services																								Populated area	Emirate or governorate or municipality		
Security control	Security point	Health affairs	Industrial fund	Real-estate fund	Social development fund	Labour office branch	Water branch	Financial branch	Transport branch	Females education office	Males education office	Females Education administration	Males education administration	Office of municipal services	Municipality centre	Secretariat of municipality	Pensions	Social Insurance	Awqaf (mortmain)	Center of promotion of virtue	Civil affairs	Passport department	Traffic centers			Police station	Police centre
0	0	0	0	0	0	0	0	0	0	0	0	0	0	0	0	0	0	0	0	0	0	0	0	0	0	Eayan Umm Aldaari	Al Khour
0	0	0	0	0	0	0	0	0	0	0	0	0	0	0	0	0	0	0	0	0	0	0	0	0	0	Albadiea (Alaskan	Al Khour
0	0	0	0	0	0	0	0	0	0	0	0	0	0	1	0	0	0	0	0	0	0	0	0	0	0	Alsamad	Barazha
0	0	0	0	0	0	0	0	0	0	0	0	0	0	0	0	0	0	0	0	0	0	0	0	0	0	Hulmih	Barazha
0	0	0	0	0	0	0	0	0	0	0	0	0	0	0	0	0	0	0	0	0	0	0	0	0	0	Alfalih	Barazha
0	0	0	0	0	0	0	0	0	0	0	0	0	0	0	0	0	0	0	0	0	0	0	0	0	0	Alhafiruh (Ha Alsalama)	Barazha
0	0	0	0	0	0	0	0	0	0	0	0	0	0	0	0	0	0	0	0	0	0	0	0	0	0	Alhulquh (Alshueba)	Barazha
0	0	0	0	0	0	0	0	0	0	0	0	0	0	0	0	0	0	0	0	0	0	0	0	0	0	Alkaruh	Barazha
0	0	0	0	0	0	0	0	0	0	0	0	0	0	0	0	0	0	0	0	0	0	0	0	0	0	Jalil	Barazha
0	0	0	0	0	0	0	0	0	0	0	0	0	0	0	0	0	0	0	0	0	0	0	0	0	0	Alnazar	Barazha
0	0	0	0	0	0	0	0	0	0	0	0	0	0	0	0	0	0	0	0	0	0	0	0	0	0	Marakh	Barazha
0	0	0	0	0	0	0	0	0	0	0	0	0	0	0	0	0	0	0	0	0	0	0	0	0	0	Fiduh Aleulya	Barazha
0	0	0	0	0	0	0	0	0	0	0	0	0	0	0	0	0	0	0	0	0	0	0	0	0	0	Mawid	Barazha
0	0	0	0	0	0	0	0	0	0	0	0	0	0	0	0	0	0	0	0	0	0	0	0	0	0	Sublul	Barazha
0	0	0	0	0	0	0	0	0	0	0	0	0	0	0	0	0	0	0	0	0	0	0	0	0	0	Sidr	Barazha
0	0	0	0	0	0	0	0	0	0	0	0	0	0	0	0	0	0	0	0	0	0	0	0	0	0	Aleamar	Barazha
0	0	0	0	0	0	0	0	0	0	0	0	0	0	0	0	0	0	0	0	0	0	0	0	0	0	Alshadakh	Barazha
0	0	0	0	0	0	0	0	0	0	0	0	0	0	0	0	0	0	0	0	0	0	0	0	0	0	Alnakhil Al'Adnaa (Ama	Barazha

The sixteenth services guide 2017_Region Makkah Al Mukarramah

Public services at the populated area level

Number of Agricultural, Social, Administrative and Public Services and Banking Finance 1-2

Administrative services																								Populated area	Emirate or governorate or municipality		
Security control	Security point	Health affairs	Industrial fund	Real-estate fund	Social development fund	Labour office branch	Water branch	Financial branch	Transport branch	Females education office	Males education office	Females Education administration	Males education administration	Office of municipal services	Municipality centre	Secretariat of municipality	Pensions	Social Insurance	Awqaf (mortmain)	Center of promotion of virtue	Civil affairs	Passport department	Traffic centers			Police station	Police centre
0	0	0	0	0	0	0	0	0	0	0	0	0	0	0	0	0	0	0	0	0	0	0	0	0	0	Safih	Barazha
0	0	0	0	0	0	0	0	0	0	0	0	0	0	0	0	0	0	0	0	0	0	0	0	0	0	Albayda' Alshamalia	Barazha
0	0	0	0	0	0	0	0	0	0	0	0	0	0	0	0	0	0	0	0	0	0	0	0	0	0	Albayda' Algharbia	Barazha
0	0	0	0	0	0	0	0	0	0	0	0	0	0	0	0	0	0	0	0	0	0	0	0	0	0	Almushirifa	Barazha
0	0	0	0	0	0	0	0	0	0	0	0	0	0	0	0	0	0	0	0	0	0	0	0	0	0	Alhasat Alrrakiba	Barazha
0	0	0	0	0	0	0	0	0	0	0	0	0	0	0	0	0	0	0	0	0	0	0	0	0	0	Nabat	Barazha
0	0	0	0	0	0	0	0	0	0	0	0	0	0	0	0	0	0	0	0	0	0	0	0	0	0	Aljadae	Barazha
0	0	0	0	0	0	0	0	0	0	0	0	0	0	1	0	0	0	0	0	0	1	0	0	0	0	Alsalmim	Setarah
0	0	0	0	0	0	0	0	0	0	0	0	0	0	0	0	0	0	0	0	0	0	0	0	0	0	Hamlaq	Setarah
0	0	0	0	0	0	0	0	0	0	0	0	0	0	0	0	0	0	0	0	0	0	0	0	0	0	Al'Abyar	Setarah
0	0	0	0	0	0	0	0	0	0	0	0	0	0	0	0	0	0	0	0	0	0	0	0	0	0	Almadid Wataba	Setarah
0	0	0	0	0	0	0	0	0	0	0	0	0	0	0	0	0	0	0	0	0	0	0	0	0	0	Almaealaa	Setarah
0	0	0	0	0	0	0	0	0	0	0	0	0	0	0	0	0	0	0	0	0	0	0	0	0	0	Alqasima	Setarah
0	0	0	0	0	0	0	0	0	0	0	0	0	0	0	0	0	0	0	0	0	0	0	0	0	0	Almurisie	Setarah
0	0	0	0	0	0	0	0	0	0	0	0	0	0	0	0	0	0	0	0	0	0	0	0	0	0	Abwshhab	Setarah
0	0	0	0	0	0	0	0	0	0	0	0	0	0	0	0	0	0	0	0	0	0	0	0	0	0	Alkhamruh	Setarah
0	0	0	0	0	0	0	0	0	0	0	0	0	0	0	0	0	0	0	0	0	0	0	0	0	0	Aljaliluh	Setarah
0	0	0	0	0	0	0	0	0	0	0	0	0	0	0	0	0	0	0	0	0	0	0	0	0	0	Umm Alkhala'	Setarah

The sixteenth services guide 2017_Region Makkah Al Mukarramah

Public services at the populated area level

Number of Agricultural, Social, Administrative and Public Services and Banking Finance 1-2

Administrative services																								Populated area	Emirate or governorate or municipality			
Security control	Security point	Health affairs	Industrial fund	Real-estate fund	Social development fund	Labour office branch	Water branch	Financial branch	Transport branch	Females education office	Males education office	Females Education administration	Males education administration	Office of municipal services	Municipality centre	Secretariat of municipality	Pensions	Social Insurance	Awqaf (mortmain)	Center of promotion of virtue	Civil affairs	Passport department	Traffic centers			Police station	Police centre	
0	0	0	0	0	0	0	0	0	0	0	0	0	0	0	0	0	0	0	0	0	0	0	0	0	0	0	Samad Almutaqashirih	Setarah
0	0	0	0	0	0	0	0	0	0	0	0	0	0	0	0	0	0	0	0	0	0	0	0	0	0	0	Almuraqabuh	Setarah
0	0	0	0	0	0	0	0	0	0	0	0	0	0	0	0	0	0	0	0	0	0	0	0	0	0	0	Rkk	Setarah
0	0	0	0	0	0	0	0	0	0	0	0	0	0	0	0	0	0	0	0	0	0	0	0	0	0	0	Alnahimih	Setarah
0	0	0	0	0	0	0	0	0	0	0	0	0	0	0	0	0	0	0	0	0	0	0	0	0	0	0	Alradim	Setarah
0	0	0	0	0	0	0	0	0	0	0	0	0	0	0	0	0	0	0	0	0	0	0	0	0	0	0	Biir Hashim (Hurh)	Setarah
0	0	0	0	0	0	0	0	0	0	0	0	0	0	0	0	0	0	0	0	0	0	0	0	0	0	0	Hashash	Hashash
0	0	0	0	0	0	0	0	0	0	0	0	0	0	0	0	0	0	0	0	0	0	0	0	0	0	0	Albahiruh	Hashash
0	0	0	0	0	0	0	0	0	0	0	0	0	0	0	0	0	0	0	0	0	0	0	0	0	0	0	Daran	Hashash
0	0	0	0	0	0	0	0	0	0	0	0	0	0	0	0	0	0	0	0	0	0	0	0	0	0	0	Alsahm	As Sahm
0	0	0	0	0	0	0	0	0	0	0	0	0	0	0	0	0	0	0	0	0	0	0	0	0	0	0	Alhafya'	As Sahm
0	0	0	0	0	0	0	0	0	0	0	0	0	0	0	0	0	0	0	0	0	0	0	0	0	0	0	Alnakhil Al'Aqsa	Al Nakhiel
0	0	0	0	0	0	0	1	0	0	1	1	0	0	0	0	0	0	0	0	0	0	0	0	1	0	1	Milh	Al Kamil
0	0	0	0	0	0	0	0	0	0	0	0	0	0	0	0	0	0	0	0	0	0	0	0	0	0	0	Mahd Rashdan	Al Kamil
0	0	0	0	0	0	0	0	0	0	1	0	0	0	0	1	0	0	0	1	1	0	0	0	0	0	0	Alkamil	Al Kamil
0	0	0	0	0	0	0	0	0	0	0	0	0	0	0	0	0	0	0	0	0	0	0	0	0	0	0	Alrihatia	Al Kamil
0	0	0	0	0	0	0	0	0	0	0	0	0	0	0	0	0	0	0	0	0	0	0	0	0	0	0	Alkhafj	Al Kamil
0	0	0	0	0	0	0	0	0	0	0	0	0	0	0	0	0	0	0	0	0	0	0	0	0	0	0	Almahafir (Almaealaa)	Al Kamil

The sixteenth services guide 2017_Region Makkah Al Mukarramah

Public services at the populated area level

Number of Agricultural, Social, Administrative and Public Services and Banking Finance 1-2

Administrative services																								Populated area	Emirate or governorate or municipality		
Security control	Security point	Health affairs	Industrial fund	Real-estate fund	Social development fund	Labour office branch	Water branch	Financial branch	Transport branch	Females education office	Males education office	Females Education administration	Males education administration	Office of municipal services	Municipality centre	Secretariat of municipality	Pensions	Social Insurance	Awqaf (mortmain)	Center of promotion of virtue	Civil affairs	Passport department	Traffic centers			Police station	Police centre
0	0	0	0	0	0	0	0	0	0	0	0	0	0	0	0	0	0	0	0	0	0	0	0	0	0	Thufara'	Al Kamil
0	0	0	0	0	0	0	0	0	0	0	0	0	0	0	0	0	0	0	0	0	0	0	0	0	0	Umm Alhasin	Al Kamil
0	0	0	0	0	0	0	0	0	0	0	0	0	0	0	0	0	0	0	0	0	0	0	0	0	0	Alkhayie (Alasmda)	Al Kamil
0	0	0	0	0	0	0	0	0	0	0	0	0	0	0	0	0	0	0	0	0	0	0	0	0	0	Alshaebeh	Al Kamil
0	0	0	0	0	0	0	0	0	0	0	0	0	0	0	0	0	0	0	0	0	0	0	0	0	0	Alssanieuh	Al Kamil
0	0	0	0	0	0	0	0	0	0	0	0	0	0	0	0	0	0	0	0	0	0	0	0	0	0	Alramiduh	Al Kamil
0	0	0	0	0	0	0	0	0	0	0	0	0	0	0	0	0	0	0	0	0	0	0	0	0	0	Alkhudud	Al Kamil
0	0	0	0	0	0	0	0	0	0	0	0	0	0	0	0	0	0	0	0	0	0	0	0	0	0	Muhayaa	Al Kamil
0	0	0	0	0	0	0	0	0	0	0	0	0	0	0	0	0	0	0	0	0	0	0	0	0	0	As-Shayq	Al Kamil
0	0	0	0	0	0	0	0	0	0	0	0	0	0	0	0	0	0	0	0	0	0	0	0	0	0	Alowayes	Al Kamil
0	0	0	0	0	0	0	0	0	0	0	0	0	0	0	0	0	0	0	0	0	0	0	0	0	0	Raghdan	Al Kamil
0	0	0	0	0	0	0	0	0	0	0	0	0	0	0	0	0	0	0	0	0	0	0	0	0	0	Ad-Dahad	Al Kamil
0	0	0	0	0	0	0	0	0	0	0	0	0	0	0	0	0	0	0	0	0	0	0	0	0	0	An-Nashaneesh	Al Kamil
0	0	0	0	0	0	0	0	0	0	0	0	0	0	0	0	0	0	0	0	0	0	0	0	0	0	Nakhab	Al Kamil
0	0	0	0	0	0	0	0	0	0	0	0	0	0	0	0	0	0	0	0	0	0	0	0	0	0	Alars	Al Kamil
0	0	0	0	0	0	0	0	0	0	0	0	0	0	0	0	0	0	0	0	0	0	0	0	0	0	Jarf Helal	Al Kamil
0	0	0	0	0	0	0	0	0	0	0	0	0	0	0	0	0	0	0	0	0	0	0	0	0	0	Malh Alhamdyah	Al Kamil
0	0	0	0	0	0	0	0	0	0	0	0	0	0	0	0	0	0	0	0	0	0	0	0	0	0	Albarak (Malh Alhumr)	Al Kamil

The sixteenth services guide 2017_Region Makkah Al Mukarramah

Public services at the populated area level

Number of Agricultural, Social, Administrative and Public Services and Banking Finance 1-2

Administrative services																								Populated area	Emirate or governorate or municipality			
Security control	Security point	Health affairs	Industrial fund	Real-estate fund	Social development fund	Labour office branch	Water branch	Financial branch	Transport branch	Females education office	Males education office	Females Education administration	Males education administration	Office of municipal services	Municipality centre	Secretariat of municipality	Pensions	Social Insurance	Awqaf (mortmain)	Center of promotion of virtue	Civil affairs	Passport department	Traffic centers			Police station	Police centre	
0	0	0	0	0	0	0	0	0	0	0	0	0	0	0	0	0	0	0	0	0	0	0	0	0	0	0	Almangour	Al Kamil
0	0	0	0	0	0	0	0	0	0	0	0	0	0	0	0	0	0	0	0	0	0	0	0	0	0	0	Om Algarm wa	Al Kamil
0	0	0	0	0	0	0	0	0	0	0	0	0	0	0	0	0	0	0	0	0	0	0	0	0	0	0	Om Maskan	Al Kamil
0	0	0	0	0	0	0	0	0	0	0	0	0	0	0	0	0	0	0	0	0	0	0	0	0	0	0	Albuhayr (Bahalah)	Al Kamil
0	0	0	0	0	0	0	0	0	0	0	0	0	0	0	0	0	0	0	0	0	0	0	0	0	0	0	Malh Ar-Rouz	Al Kamil
0	0	0	0	0	0	0	0	0	0	0	0	0	0	0	0	0	0	0	0	0	0	0	0	0	0	0	As-Safayah	Al Kamil
0	0	0	0	0	0	0	0	0	0	0	0	0	0	0	0	0	0	0	0	0	0	0	0	0	0	0	Ghassan	Al Kamil
0	0	0	0	0	0	0	0	0	0	0	0	0	0	0	0	0	0	0	0	0	0	0	0	0	0	0	As-Sulaym	Al Kamil
0	0	0	0	0	0	0	0	0	0	0	0	0	0	0	0	0	0	0	0	0	0	0	0	0	0	0	Aljandabyah	Al Kamil
0	0	0	0	0	0	0	0	0	0	0	0	0	0	0	0	0	0	0	0	0	0	0	0	0	0	0	Om Aljaran	Al Kamil
0	0	0	0	0	0	0	0	0	0	0	0	0	0	0	0	0	0	0	0	0	0	0	0	0	0	0	Almuhyalah (Nakhl)	Al Kamil
0	0	0	0	0	0	0	0	0	0	0	0	0	0	0	0	0	0	0	0	0	0	0	0	0	0	0	Dabaa	Al Kamil
0	0	0	0	0	0	0	0	0	0	0	0	0	0	0	0	0	0	0	0	0	0	0	0	0	0	0	Abo Alwahhas	Al Kamil
0	0	0	0	0	0	0	0	0	0	0	0	0	0	0	0	0	0	0	0	0	0	0	0	0	0	0	Samar	Al Kamil
0	0	0	0	0	0	0	0	0	0	0	0	0	0	0	0	0	0	0	0	0	0	0	0	0	0	0	Om Alqateef	Al Kamil
0	0	0	0	0	0	0	0	0	0	0	0	0	0	0	0	0	0	0	0	0	0	0	0	0	0	0	Dahaya Alkazan	Al Kamil
0	0	0	0	0	0	0	0	0	0	0	0	0	0	0	0	0	0	0	0	0	0	0	0	0	0	0	Ar-Rahwah	Al Kamil
0	0	0	0	0	0	0	0	0	0	0	0	0	0	0	0	0	0	0	0	0	0	0	0	0	0	0	Al-Asylah (Kakhl)	Al Kamil

The sixteenth services guide 2017_Region Makkah Al Mukarramah

Public services at the populated area level

Number of Agricultural, Social, Administrative and Public Services and Banking Finance 1-2

Administrative services																								Populated area	Emirate or governorate or municipality		
Security control	Security point	Health affairs	Industrial fund	Real-estate fund	Social development fund	Labour office branch	Water branch	Financial branch	Transport branch	Females education office	Males education office	Females Education administration	Males education administration	Office of municipal services	Municipality centre	Secretariat of municipality	Pensions	Social Insurance	Awqaf (mortmain)	Center of promotion of virtue	Civil affairs	Passport department	Traffic centers			Police station	Police centre
0	0	0	0	0	0	0	0	0	0	0	0	0	0	0	0	0	0	0	0	0	0	0	0	0	0	Om Allateeh	Al Kamil
0	0	0	0	0	0	0	0	0	0	0	0	0	0	0	0	0	0	0	0	0	0	0	0	0	0	Om Alwadyah	Al Kamil
0	0	0	0	0	0	0	0	0	0	0	0	0	0	0	0	0	0	0	0	0	0	0	0	0	0	Mahd Aldamu (Taif - As-	Al Kamil
0	0	0	0	0	0	0	0	0	0	0	0	0	0	0	0	0	0	0	0	0	0	0	0	0	0	Al-Majma'ah	Al Kamil
0	0	0	0	0	0	0	0	0	0	0	0	0	0	0	0	0	0	0	0	0	0	0	0	0	0	Almuaqar	Al Kamil
0	0	0	0	0	0	0	0	0	0	0	0	0	0	0	0	0	0	0	0	0	0	0	0	0	0	Wakayhaf	Al Kamil
0	0	0	0	0	0	0	0	0	0	0	0	0	0	0	0	0	0	0	0	0	0	0	0	0	0	Alhawashlah	Al Kamil
0	0	0	0	0	0	0	0	0	0	0	0	0	0	0	0	0	0	0	0	0	0	0	0	0	0	Alqarya (Adeem)	Al Kamil
0	0	0	0	0	0	0	0	0	0	0	0	0	0	0	0	0	0	0	0	0	0	0	0	0	0	Om Alhamed	Al Kamil
0	0	0	0	0	0	0	0	0	0	0	0	0	0	0	0	0	0	0	0	0	0	0	0	0	0	Makhal (Nakhl)	Al Kamil
0	0	0	0	0	0	0	0	0	0	0	0	0	0	0	0	0	0	0	0	0	0	0	0	0	0	Almajmar	Al Kamil
0	0	0	0	0	0	0	0	0	0	0	0	0	0	0	0	0	0	0	0	0	0	0	0	0	0	Abo Kreshah	Al Kamil
0	0	0	0	0	0	0	0	0	0	0	0	0	0	0	0	0	0	0	0	0	0	0	0	0	0	Abo Shamah	Al Kamil
0	0	0	0	0	0	0	0	0	0	0	0	0	0	0	0	0	0	0	0	0	0	0	0	0	0	Abo Shuwaymah	Al Kamil
0	0	0	0	0	0	0	0	0	0	0	0	0	0	0	0	0	0	0	0	0	0	0	0	0	0	Om Ghonaim	Al Kamil
0	0	0	0	0	0	0	0	0	0	0	0	0	0	0	0	0	0	0	0	0	0	0	0	0	0	Suqya	Al Kamil
0	0	0	0	0	0	0	0	0	0	0	0	0	0	0	0	0	0	0	0	0	0	0	0	0	0	As-Shari'a (An-	Al Kamil
0	0	0	0	0	0	0	0	0	0	0	0	0	0	0	0	0	0	0	0	0	0	0	0	0	0	Alkhalsah	Al Kamil

The sixteenth services guide 2017_Region Makkah Al Mukarramah

Public services at the populated area level

Number of Agricultural, Social, Administrative and Public Services and Banking Finance 1-2

Administrative services																								Populated area	Emirate or governorate or municipality		
Security control	Security point	Health affairs	Industrial fund	Real-estate fund	Social development fund	Labour office branch	Water branch	Financial branch	Transport branch	Females education office	Males education office	Females Education administration	Males education administration	Office of municipal services	Municipality centre	Secretariat of municipality	Pensions	Social Insurance	Awqaf (mortmain)	Center of promotion of virtue	Civil affairs	Passport department	Traffic centers			Police station	Police centre
0	0	0	0	0	0	0	0	0	0	0	0	0	0	0	0	0	0	0	0	0	0	0	0	0	0	Ad-Duhail	Al Kamil
0	0	0	0	0	0	0	0	0	0	0	0	0	0	0	0	0	0	0	0	0	0	0	0	0	0	Alayenah (Nakheel)	Al Kamil
0	0	0	0	0	0	0	0	0	0	0	0	0	0	0	0	0	0	0	0	0	0	0	0	0	0	Om Samir	Al Kamil
0	0	0	0	0	0	0	0	0	0	0	0	0	0	0	0	0	0	0	0	0	0	0	0	0	0	As-Suaib	Al Kamil
0	0	0	0	0	0	0	0	0	0	0	0	0	0	0	0	0	0	0	0	0	0	0	0	0	0	Sawmaa	Al Kamil
0	0	0	0	0	0	0	0	0	0	0	0	0	0	0	0	0	0	0	0	0	0	0	0	0	0	Albarakah	Al Kamil
0	0	0	0	0	0	0	0	0	0	0	0	0	0	0	0	0	0	0	0	0	0	0	0	0	0	Almuthaynyah	Al Kamil
0	0	0	0	0	0	0	0	0	0	0	0	0	0	0	0	0	0	0	0	0	0	0	0	0	0	Almuzarei (Al Nakheel)	Al Kamil
0	0	0	0	0	0	0	0	0	0	0	0	0	0	0	0	0	0	0	0	0	0	0	0	0	0	Al Haraqah	Al Kamil
0	0	0	0	0	0	0	0	0	0	0	0	0	0	0	0	0	0	0	0	0	0	0	0	0	0	Al Sadayfyah	Al Kamil
0	0	0	0	0	0	0	0	0	0	0	0	0	0	0	0	0	0	0	0	0	0	0	0	0	0	Al Lughyab	Al Kamil
0	0	0	0	0	0	0	0	0	0	0	0	0	0	0	0	0	0	0	0	0	0	0	0	0	0	Ar-Rudaymyah	Al Kamil
0	0	0	0	0	0	0	0	0	0	0	0	0	0	0	0	0	0	0	0	0	0	0	0	0	0	Al Amudah (Ar-Ruba'	Al Kamil
0	0	0	0	0	0	0	0	0	0	0	0	0	0	0	0	0	0	0	0	0	0	0	0	0	0	Ad-Dafaih	Al Kamil
0	0	0	0	0	0	0	0	0	0	0	0	0	0	0	0	0	0	0	0	0	0	0	0	0	0	Hezmah As-Sal	Al Kamil
0	0	0	0	0	0	0	0	0	0	0	0	0	0	0	0	0	0	0	0	0	0	0	0	0	0	Al Mustaherah	Al Kamil
0	0	0	0	0	0	0	0	0	0	0	0	0	0	0	0	0	0	0	0	0	0	0	0	0	0	Aujaimaa	Al Kamil
0	0	0	0	0	0	0	0	0	0	0	0	0	0	0	0	0	0	0	0	0	0	0	0	0	0	Om Al Taraf	Al Kamil

The sixteenth services guide 2017_Region Makkah Al Mukarramah

Public services at the populated area level

Number of Agricultural, Social, Administrative and Public Services and Banking Finance 1-2

Administrative services																								Populated area	Emirate or governorate or municipality		
Security control	Security point	Health affairs	Industrial fund	Real-estate fund	Social development fund	Labour office branch	Water branch	Financial branch	Transport branch	Females education office	Males education office	Females Education administration	Males education administration	Office of municipal services	Municipality centre	Secretariat of municipality	Pensions	Social Insurance	Awqaf (mortmain)	Center of promotion of virtue	Civil affairs	Passport department	Traffic centers			Police station	Police centre
0	0	0	0	0	0	0	0	0	0	0	0	0	0	0	0	0	0	0	0	0	0	0	0	0	0	Dabaa	Al Kamil
0	0	0	0	0	0	0	0	0	0	0	0	0	0	0	0	0	0	0	0	0	0	0	0	0	0	Dubayah	Al Kamil
0	0	0	0	0	0	0	0	0	0	0	0	0	0	0	0	0	0	0	0	0	0	0	0	0	0	Om As-Salam	Al Kamil
0	0	0	0	0	0	0	0	0	0	0	0	0	0	0	0	0	0	0	0	0	0	0	0	0	0	Azakher	Al Kamil
0	0	0	0	0	0	0	0	0	0	0	0	0	0	0	0	0	0	0	0	0	0	0	0	0	0	Al Hawkah	Al Kamil
0	0	0	0	0	0	0	0	0	0	0	0	0	0	0	0	0	0	0	0	0	0	0	0	0	0	Ad-Duwarah wa Al Jaw	Al Kamil
0	0	0	0	0	0	0	0	0	0	0	0	0	0	0	0	0	0	0	0	0	0	0	0	0	0	Ar-Rudam wa Ar-Rabwa	Al Kamil
0	0	0	0	0	0	0	0	0	0	0	0	0	0	0	0	0	0	0	0	0	0	0	0	0	0	Ghusayn	Al Kamil
0	0	0	0	0	0	0	0	0	0	0	0	0	0	0	0	0	0	0	0	0	0	0	0	0	0	Al Hujrah Duhah and its	Al Kamil
0	0	0	0	0	0	0	0	0	0	0	0	0	0	0	0	0	0	0	0	0	0	0	0	0	0	Hay As-Safraa	Al Kamil
0	0	0	0	0	0	0	0	0	0	0	0	0	0	0	0	0	0	0	0	0	0	0	0	0	0	Mahd Shuab (Hay Al	Al Kamil
0	0	0	0	0	0	0	0	0	0	0	0	0	0	0	0	0	0	0	0	0	0	0	0	0	0	Umm Sariha	Al Kamil
0	0	0	0	0	0	0	0	0	0	0	0	0	0	0	0	0	0	0	0	0	0	0	0	0	0	An-Nabeah	Al Kamil
0	0	0	0	0	0	0	0	0	0	0	0	0	0	0	0	0	0	0	0	0	0	0	0	0	0	Beir Yahamem	Al Kamil
0	0	0	0	0	0	0	0	0	0	0	0	0	0	0	0	0	0	0	0	0	0	0	0	0	0	Om Alhusah	Al Kamil
0	0	0	0	0	0	0	0	0	0	0	0	0	0	0	0	0	0	0	0	0	0	0	0	0	0	Om As-Sar	Al Kamil
0	0	0	0	0	0	0	0	0	0	0	0	0	0	0	0	0	0	0	0	0	0	0	0	0	0	Shuaib At-Teen	Al Kamil
0	0	0	0	0	0	0	0	0	0	0	0	0	0	0	0	0	0	0	0	0	0	0	0	0	0	Ar-Ruwaygh	Al Kamil

The sixteenth services guide 2017_Region Makkah Al Mukarramah

Public services at the populated area level

Number of Agricultural, Social, Administrative and Public Services and Banking Finance 1-2

Administrative services																								Populated area	Emirate or governorate or municipality			
Security control	Security point	Health affairs	Industrial fund	Real-estate fund	Social development fund	Labour office branch	Water branch	Financial branch	Transport branch	Females education office	Males education office	Females Education administration	Males education administration	Office of municipal services	Municipality centre	Secretariat of municipality	Pensions	Social Insurance	Awqaf (mortmain)	Center of promotion of virtue	Civil affairs	Passport department	Traffic centers			Police station	Police centre	
0	0	0	0	0	0	0	0	0	0	0	0	0	0	0	0	0	0	0	0	0	0	0	0	0	0	0	Al Mutrad	Al Kamil
0	0	0	0	0	0	0	0	0	0	0	0	0	0	0	0	0	0	0	0	0	0	0	0	0	0	0	Om Algardban	Al Kamil
0	0	0	0	0	0	0	0	0	0	0	0	0	0	0	0	0	0	0	0	0	0	0	0	0	0	0	Abo Ramdaa	Al Kamil
0	0	0	0	0	0	0	0	0	0	0	0	0	0	0	0	0	0	0	0	0	0	0	0	0	0	0	Abar Ash-Shalalah	Al Kamil
0	0	0	0	0	0	0	0	0	0	1	0	0	0	0	0	0	0	0	0	0	0	0	0	0	0	0	Gharef At-Tarajemah	Al Ghoreif
0	0	0	0	0	0	0	0	0	0	0	0	0	0	0	0	0	0	0	0	0	0	0	0	0	0	0	Al Obaidyah	Al Ghoreif
0	0	0	0	0	0	0	0	0	0	0	0	0	0	0	0	0	0	0	0	0	0	0	0	0	0	0	Al Muqreh	Al Ghoreif
0	0	0	0	0	0	0	0	0	0	0	0	0	0	0	0	0	0	0	0	0	0	0	0	0	0	0	Taif	Al Ghoreif
0	0	0	0	0	0	0	0	0	0	0	0	0	0	0	0	0	0	0	0	0	0	0	0	0	0	0	Eila	Al Ghoreif
0	0	0	0	0	0	0	0	0	0	0	0	0	0	0	0	0	0	0	0	0	0	0	0	0	0	0	Mahd Shawan	Al Ghoreif
0	0	0	0	0	0	0	0	0	0	0	0	0	0	0	0	0	0	0	0	0	0	0	0	0	0	0	Gharef Al Galah	Al Ghoreif
0	0	0	0	0	0	0	0	0	0	0	0	0	0	0	0	0	0	0	0	0	0	0	0	0	0	0	Al Muthnah (Ar-	Al Ghoreif
0	0	0	0	0	0	0	0	0	0	0	0	0	0	0	0	0	0	0	0	0	0	0	0	0	0	0	Al Muthnah (Haret	Al Ghoreif
0	0	0	0	0	0	0	0	0	0	0	0	0	0	0	0	0	0	0	0	0	0	0	0	0	0	0	Om Al Jawamei	Al Ghoreif
0	0	0	0	0	0	0	0	0	0	0	0	0	0	0	0	0	0	0	0	0	0	0	0	0	0	0	An-Nakharah (An-	Al Ghoreif
0	0	0	0	0	0	0	0	0	0	0	0	0	0	0	0	0	0	0	0	0	0	0	0	0	0	0	Al Haywarah	Al Ghoreif
0	0	0	0	0	0	0	0	0	0	0	0	0	0	0	0	0	0	0	0	0	0	0	0	0	0	0	Al Manzah	Al Ghoreif
0	0	0	0	0	0	0	0	0	0	0	0	0	0	0	0	0	0	0	0	0	0	0	0	0	0	0	Om Al Ghazlan Al	Al Ghoreif

The sixteenth services guide 2017_Region Makkah Al Mukarramah

Public services at the populated area level

Number of Agricultural, Social, Administrative and Public Services and Banking Finance 1-2

Administrative services																								Populated area	Emirate or governorate or municipality			
Security control	Security point	Health affairs	Industrial fund	Real-estate fund	Social development fund	Labour office branch	Water branch	Financial branch	Transport branch	Females education office	Males education office	Females Education administration	Males education administration	Office of municipal services	Municipality centre	Secretariat of municipality	Pensions	Social Insurance	Awqaf (mortmain)	Center of promotion of virtue	Civil affairs	Passport department	Traffic centers			Police station	Police centre	
0	0	0	0	0	0	0	0	0	0	0	0	0	0	0	0	0	0	0	0	0	0	0	0	0	0	0	Al Mudhah (Al	Al Ghoreif
0	0	0	0	0	0	0	0	0	0	0	0	0	0	0	0	0	0	0	0	0	0	0	0	0	0	0	Al Mughayadah	Al Ghoreif
0	0	0	0	0	0	0	0	0	0	0	0	0	0	0	0	0	0	0	0	0	0	0	0	0	0	0	As-Sedrah	Al Ghoreif
0	0	0	0	0	0	0	0	0	0	0	0	0	0	0	0	0	0	0	0	0	0	0	0	0	0	0	Al Sabriyah	Al Ghoreif
0	0	0	0	0	0	0	0	0	0	0	0	0	0	0	0	0	0	0	0	0	0	0	0	0	0	0	Magmar Al Efaryah	Al Ghoreif
0	0	0	0	0	0	0	0	0	0	0	0	0	0	0	0	0	0	0	0	0	0	0	0	0	0	0	Al Khaded (Nagagrah)	Al Ghoreif
0	0	0	0	0	0	0	0	0	0	0	0	0	0	0	0	0	0	0	0	0	0	0	0	0	0	0	Ash-Shukaryah wa Ar-	Al Ghoreif
0	0	0	0	0	0	0	0	0	0	0	0	0	0	0	0	0	0	0	0	0	0	0	0	0	0	0	Ashrah	Al Ghoreif
0	0	0	0	0	0	0	0	0	0	0	0	0	0	0	0	0	0	0	0	0	0	0	0	0	0	0	Al Muarad (Bahbahah)	Al Ghoreif
0	0	0	0	0	0	0	0	0	0	0	0	0	0	0	0	0	0	0	0	0	0	0	0	0	0	0	Al Farei	Al Ghoreif
0	0	0	0	0	0	0	0	0	0	0	0	0	0	0	0	0	0	0	0	0	0	0	0	0	0	0	Harah Al Awjah	Al Ghoreif
0	0	0	0	0	0	0	0	0	0	0	0	0	0	0	0	0	0	0	0	0	0	0	0	0	0	0	Al Waqabah	Al Ghoreif
0	0	0	0	0	0	0	0	0	0	0	0	0	0	0	0	0	0	0	0	0	0	0	0	0	0	0	Al Sharekah	Al Ghoreif
0	0	0	0	0	0	0	0	0	0	0	0	0	0	0	0	0	0	0	0	0	0	0	0	0	0	0	Ar-Rabwah	Al Ghoreif
0	0	0	0	0	0	0	0	0	0	0	0	0	0	0	0	0	0	0	0	0	0	0	0	0	0	0	Al Uqlah	Al Ghoreif
0	0	0	0	0	0	0	0	0	0	0	0	0	0	0	0	0	0	0	0	0	0	0	0	0	0	0	Ad-Duhailah	Al Ghoreif
0	0	0	0	0	0	0	0	0	0	0	0	0	0	0	0	0	0	0	0	0	0	0	0	0	0	0	Al Lasab	Al Ghoreif
0	0	0	0	0	0	0	0	0	0	0	0	0	0	0	0	0	0	0	0	0	0	0	0	0	0	0	Ad-Daman	Al Ghoreif

The sixteenth services guide 2017_Region Makkah Al Mukarramah

Public services at the populated area level

Number of Agricultural, Social, Administrative and Public Services and Banking Finance 1-2

Administrative services																								Populated area	Emirate or governorate or municipality		
Security control	Security point	Health affairs	Industrial fund	Real-estate fund	Social development fund	Labour office branch	Water branch	Financial branch	Transport branch	Females education office	Males education office	Females Education administration	Males education administration	Office of municipal services	Municipality centre	Secretariat of municipality	Pensions	Social Insurance	Awqaf (mortmain)	Center of promotion of virtue	Civil affairs	Passport department	Traffic centers			Police station	Police centre
0	0	0	0	0	0	0	0	0	0	0	0	0	0	0	0	0	0	0	0	0	0	0	0	0	0	Hudni	Al Ghoreif
0	0	0	0	0	0	0	0	0	0	0	0	0	0	0	0	0	0	0	0	0	0	0	0	0	0	At-Talaah	Al Ghoreif
0	0	0	0	0	0	0	0	0	0	0	0	0	0	0	0	0	0	0	0	0	0	0	0	0	0	Muqreh Al Ashman	Al Ghoreif
0	0	0	0	0	0	0	0	0	0	0	0	0	0	0	0	0	0	0	0	0	0	0	0	0	0	Mahd Al Jaraa	Al Ghoreif
0	0	0	0	0	0	0	0	0	0	0	0	0	0	0	0	0	0	0	0	0	0	0	0	0	0	Nazlet Deif Allah	Al Ghoreif
0	0	0	0	0	0	0	0	0	0	0	0	0	0	0	0	0	0	0	0	0	0	0	0	0	0	Beir As-Safraa	Al Ghoreif
0	0	0	0	0	0	0	0	0	0	0	0	0	0	0	0	0	0	0	0	0	0	0	0	0	0	Ash-Sharaa (Hurah	Al-Harah
0	0	0	0	0	0	0	0	0	0	0	0	0	0	0	0	0	0	0	0	0	0	0	0	0	0	Daf Hajjaj	Al-Harah
0	0	0	0	0	0	0	0	0	0	0	0	0	0	0	0	0	0	0	0	0	0	0	0	0	0	Mughawnah	Al-Harah
0	0	0	0	0	0	0	0	0	0	0	0	0	0	0	0	0	0	0	0	0	0	0	0	0	0	Shabareq	Al-Harah
0	0	0	0	0	0	0	0	0	0	0	0	0	0	0	0	0	0	0	0	0	0	0	0	0	0	Al Ghareb	Al-Harah
0	0	0	0	0	0	0	0	0	0	0	0	0	0	0	0	0	0	0	0	0	0	0	0	0	0	Watelah	Al-Harah
0	0	0	0	0	0	0	0	0	0	0	0	0	0	0	0	0	0	0	0	0	0	0	0	0	0	As-Suwaysyah	Al-Harah
0	0	0	0	0	0	0	0	0	0	0	0	0	0	0	0	0	0	0	0	0	0	0	0	0	0	Om Lahyan	Al-Harah
0	0	0	0	0	0	0	0	0	0	0	0	0	0	0	0	0	0	0	0	0	0	0	0	0	0	Al Baha	Al-Harah
0	0	0	0	0	0	0	0	0	0	0	0	0	0	0	0	0	0	0	0	0	0	0	0	0	0	Nazlet Habib Allah	Al-Harah
0	0	0	0	0	0	0	0	0	0	0	0	0	0	0	0	0	0	0	0	0	0	0	0	0	0	Nazlet Abdullah bin	Al-Harah
0	0	0	0	0	0	0	0	0	0	0	0	0	0	0	0	0	0	0	0	0	0	0	0	0	0	Mahlef	Al-Harah

The sixteenth services guide 2017_Region Makkah Al Mukarramah

Public services at the populated area level

Number of Agricultural, Social, Administrative and Public Services and Banking Finance 1-2

Administrative services																								Populated area	Emirate or governorate or municipality		
Security control	Security point	Health affairs	Industrial fund	Real-estate fund	Social development fund	Labour office branch	Water branch	Financial branch	Transport branch	Females education office	Males education office	Females Education administration	Males education administration	Office of municipal services	Municipality centre	Secretariat of municipality	Pensions	Social Insurance	Awqaf (mortmain)	Center of promotion of virtue	Civil affairs	Passport department	Traffic centers			Police station	Police centre
0	0	0	0	0	0	0	0	0	0	0	0	0	0	0	0	0	0	0	0	0	0	0	0	0	0	Shawahet (Hay Hadabet)	Al-Harah
0	0	0	0	0	0	0	0	0	0	0	0	0	0	0	0	0	0	0	0	0	0	0	0	0	0	Al Qubaybah	Al-Harah
0	0	0	0	0	0	0	0	0	0	0	0	0	0	0	0	0	0	0	0	0	0	0	0	0	0	Ramsan	Al-Harah
0	0	0	0	0	0	0	0	0	0	0	0	0	0	0	0	0	0	0	0	0	0	0	0	0	0	Al Hafnah	Al-Harah
0	0	0	0	0	0	0	0	0	0	0	0	0	0	0	0	0	0	0	0	0	0	0	0	0	0	Rei Al Fadfad	Al-Harah
0	0	0	0	0	0	0	0	0	0	0	0	0	0	0	0	0	0	0	0	0	0	0	0	0	0	Mashreq	Al-Harah
0	0	0	0	0	0	0	0	0	0	0	0	0	0	0	0	0	0	0	0	0	0	0	0	0	0	Al Muhayjan	Al-Harah
0	0	0	0	0	0	0	0	0	0	0	0	0	0	0	0	0	0	0	0	0	0	0	0	0	0	Abar Al Mahjan	Al-Harah
0	0	0	0	0	0	0	0	0	0	0	0	0	0	0	0	0	0	0	0	0	0	0	0	0	0	Nazlet Khetam	Al-Harah
0	0	0	0	0	0	0	0	0	0	0	0	0	0	0	0	0	0	0	0	0	0	0	0	0	0	Nazlet Khuwaytam	Al-Harah
0	0	0	0	0	0	0	0	0	0	0	0	0	0	0	0	0	0	0	0	0	0	0	0	0	0	Sawas	Al-Harah
0	0	0	0	0	0	0	0	0	0	0	0	0	0	0	0	0	0	0	0	0	0	0	0	0	0	Al Jeeb	Al-Harah
0	0	0	0	0	0	0	0	0	0	0	0	0	0	0	0	0	0	0	0	0	0	0	0	0	0	Az-Zarqaa	Al-Harah
0	0	0	0	0	0	0	0	0	0	0	0	0	0	0	0	0	0	0	0	0	0	0	0	0	0	Seyab	Al-Harah
0	0	0	0	0	0	0	0	0	0	0	0	0	0	0	0	0	0	0	0	0	0	0	0	0	0	Nazlet Hamed	Al-Harah
0	0	0	0	0	0	0	0	0	0	0	0	0	0	0	0	0	0	0	0	0	0	0	0	0	0	Al Huwaymed	Al-Harah
0	0	0	0	0	0	0	0	0	0	0	0	0	0	0	0	0	0	0	0	0	0	0	0	0	0	Ar-Radamah	Al-Harah
0	0	0	0	0	0	0	0	0	0	0	0	0	0	0	0	0	0	0	0	0	0	0	0	0	0	Om Dars	Al-Harah

The sixteenth services guide 2017_Region Makkah Al Mukarramah

Public services at the populated area level

Number of Agricultural, Social, Administrative and Public Services and Banking Finance 1-2

Administrative services																								Populated area	Emirate or governorate or municipality			
Security control	Security point	Health affairs	Industrial fund	Real-estate fund	Social development fund	Labour office branch	Water branch	Financial branch	Transport branch	Females education office	Males education office	Females Education administration	Males education administration	Office of municipal services	Municipality centre	Secretariat of municipality	Pensions	Social Insurance	Awqaf (mortmain)	Center of promotion of virtue	Civil affairs	Passport department	Traffic centers			Police station	Police centre	
0	0	0	0	0	0	0	0	0	0	0	0	0	0	0	0	0	0	0	0	0	0	0	0	0	0	0	Al Yosra	Al-Harah
0	0	0	0	0	0	0	0	0	0	0	0	0	0	0	0	0	0	0	0	0	0	0	0	0	0	0	Khathareq (Ar-	Al-Harah
0	0	0	0	0	0	0	0	0	0	0	0	0	0	0	0	0	0	0	0	0	0	0	0	0	0	0	Al Bahra	Al-Harah
0	0	0	0	0	0	0	0	0	0	0	0	0	0	0	0	0	0	0	0	0	0	0	0	0	0	0	Al Ozamyah	Al-Harah
0	0	0	0	0	0	0	0	0	0	0	0	0	0	0	0	0	0	0	0	0	0	0	0	0	0	0	Nazlet Muthaib (Ad-	Al-Harah
0	0	0	0	0	0	0	0	0	0	0	0	0	0	0	0	0	0	0	0	0	0	0	0	0	0	0	Nazlet Moslem (Om	Al-Harah
0	0	0	0	0	0	0	0	0	0	0	0	0	0	0	0	0	0	0	0	0	0	0	0	0	0	0	Beir Abo Salamah (Abo	Al-Harah
0	0	0	0	0	0	0	0	0	0	0	0	0	0	0	0	0	0	0	0	0	0	0	0	0	0	0	Nazlet Duwayhan	Al-Harah
0	0	0	0	0	0	0	0	0	0	0	0	0	0	0	0	0	0	0	0	0	0	0	0	0	0	0	Nazlet Rezq Allah	Al-Harah
0	0	0	0	0	0	0	0	0	0	0	0	0	0	0	0	0	0	0	0	0	0	0	0	0	0	0	Nazlet Khalifah bin	Al-Harah
0	0	0	0	0	0	0	0	0	0	0	0	0	0	0	0	0	0	0	0	0	0	0	0	0	0	0	Al Omariya	Al-Harah
0	0	0	0	0	0	0	0	0	0	0	0	0	0	0	0	0	0	0	0	0	0	0	0	0	0	0	Al Qaar Al Aala	Al Qour
0	0	0	0	0	0	0	0	0	0	0	0	0	0	0	0	0	0	0	0	0	0	0	0	0	0	0	Om Ad-Darus	Al Qour
0	0	0	0	0	0	0	0	0	0	0	0	0	0	0	0	0	0	0	0	0	0	0	0	0	0	0	Hay Al Farms of Al	Al Qour
0	0	0	0	0	0	0	0	0	0	0	0	0	0	0	0	0	0	0	0	0	0	0	0	0	0	0	Al Hesn	Al Qour
0	0	0	0	0	0	0	0	0	0	0	0	0	0	0	0	0	0	0	0	0	0	0	0	0	0	0	As-Suhayef (Al Ayba Al	Al Qour
0	0	0	0	0	0	0	0	0	0	0	0	0	0	0	0	0	0	0	0	0	0	0	0	0	0	0	An-Nahbarah (Al Ayba	Al Qour
0	0	0	0	0	0	0	0	0	0	0	0	0	0	0	0	0	0	0	0	0	0	0	0	0	0	0	Manazel Al Ghusn	Al Qour

The sixteenth services guide 2017_Region Makkah Al Mukarramah

Public services at the populated area level

Number of Agricultural, Social, Administrative and Public Services and Banking Finance 1-2

Administrative services																								Populated area	Emirate or governorate or municipality			
Security control	Security point	Health affairs	Industrial fund	Real-estate fund	Social development fund	Labour office branch	Water branch	Financial branch	Transport branch	Females education office	Males education office	Females Education administration	Males education administration	Office of municipal services	Municipality centre	Secretariat of municipality	Pensions	Social Insurance	Awqaf (mortmain)	Center of promotion of virtue	Civil affairs	Passport department	Traffic centers			Police station	Police centre	
0	0	0	0	0	0	0	0	0	0	0	0	0	0	0	0	0	0	0	0	0	0	0	0	0	0	0	Al Ayba Al Wusta	Al Qour
0	0	0	0	0	0	0	0	0	0	0	0	0	0	0	0	0	0	0	0	0	0	0	0	0	0	0	Maazerah	Al Qour
0	0	0	0	0	0	0	0	0	0	0	0	0	0	0	0	0	0	0	0	0	0	0	0	0	0	0	Abar Al Kathamah	Al Qour
0	0	0	0	0	0	0	0	0	0	0	0	0	0	0	0	0	0	0	0	0	0	0	0	0	0	0	Ad-Duhalah	Al Hano
0	0	0	0	0	0	0	0	0	0	0	0	0	0	0	0	0	0	0	0	0	0	0	0	0	0	0	Om Al Artam	Al Hano
0	0	0	0	0	0	0	0	0	0	0	0	0	0	0	0	0	0	0	0	0	0	0	0	0	0	0	Haret Naim	Al Hano
0	0	0	0	0	0	0	0	0	0	0	0	0	0	0	0	0	0	0	0	0	0	0	0	0	0	0	Haret An-Nawrah (Al	Al Hano
0	0	0	0	0	0	0	0	0	0	0	0	0	0	0	0	0	0	0	0	0	0	0	0	0	0	0	Al Haylah (Rabwah Al	Al Hano
0	0	0	0	0	0	0	0	0	0	0	0	0	0	0	0	0	0	0	0	0	0	0	0	0	0	0	Al Hamah	Al Hano
0	0	0	0	0	0	0	0	0	0	0	0	0	0	0	0	0	0	0	0	0	0	0	0	0	0	0	Ad-Duwaimah (Al	Al Hano
0	0	0	0	0	0	0	0	0	0	0	0	0	0	0	0	0	0	0	0	0	0	0	0	0	0	0	Ouainah	Al Hano
0	0	0	0	0	0	0	0	0	0	0	0	0	0	0	0	0	0	0	0	0	0	0	0	0	0	0	Al Omaraa	Al Hano
0	0	0	0	0	0	0	0	0	0	0	0	0	0	0	0	0	0	0	0	0	0	0	0	0	0	0	At-Tanaimah	Al Hano
0	0	0	0	0	0	0	0	0	0	0	0	0	0	0	0	0	0	0	0	0	0	0	0	0	0	0	Al Asfar	Al Hano
0	0	0	0	0	0	0	0	0	0	0	0	0	0	0	0	0	0	0	0	0	0	0	0	0	0	0	Al Adoum	Al Hano
0	0	0	0	0	0	0	0	0	0	0	0	0	0	0	0	0	0	0	0	0	0	0	0	0	0	0	Mahd Al Huwaymed (Al	Al Hano
0	0	0	0	0	0	0	0	0	0	0	0	0	0	0	0	0	0	0	0	0	0	0	0	0	0	0	Al Hebal	Al Hano
0	0	0	0	0	0	0	0	0	0	0	0	0	0	0	0	0	0	0	0	0	0	0	0	0	0	0	Muzaynah	Al Hano

The sixteenth services guide 2017_Region Makkah Al Mukarramah

Public services at the populated area level

Number of Agricultural, Social, Administrative and Public Services and Banking Finance 1-2

Administrative services																								Populated area	Emirate or governorate or municipality		
Security control	Security point	Health affairs	Industrial fund	Real-estate fund	Social development fund	Labour office branch	Water branch	Financial branch	Transport branch	Females education office	Males education office	Females Education administration	Males education administration	Office of municipal services	Municipality centre	Secretariat of municipality	Pensions	Social Insurance	Awqaf (mortmain)	Center of promotion of virtue	Civil affairs	Passport department	Traffic centers			Police station	Police centre
0	0	0	0	0	0	0	0	0	0	0	0	0	0	0	0	0	0	0	0	0	0	0	0	0	0	As-Sulaym	Al Hano
0	0	0	0	0	0	0	0	0	0	0	0	0	0	0	0	0	0	0	0	0	0	0	0	0	0	Al Malaiha	Al Hano
0	0	0	0	0	0	0	0	0	0	0	0	0	0	0	0	0	0	0	0	0	0	0	0	0	0	Al Buhair	Al Hano
0	0	0	0	0	0	0	0	0	0	0	0	0	0	0	0	0	0	0	0	0	0	0	0	0	0	Baynah	Al Hano
0	0	0	0	0	0	0	0	0	0	0	0	0	0	0	0	0	0	0	0	0	0	0	0	0	0	At-Tafyah	Al Hano
0	0	0	0	0	0	0	0	0	0	0	0	0	0	0	0	0	0	0	0	0	0	0	0	0	0	Askuban	Al Hano
0	0	0	0	0	0	0	0	0	0	0	0	0	0	0	0	0	0	0	0	0	0	0	0	0	0	At-Tafhaa	Al Hano
0	0	0	0	0	0	0	0	0	0	0	0	0	0	0	0	0	0	0	0	0	0	0	0	0	0	As-Sulaylat	Al Hano
0	0	0	0	0	0	0	0	0	0	0	0	0	0	0	0	0	0	0	0	0	0	0	0	0	0	Az-Zuhor waslam	Al Hano
0	0	0	0	1	0	1	1	1	1	1	1	0	0	0	1	0	0	0	1	0	1	1	1	0	1	Al-Khurma	Al Khurmah
0	0	0	0	0	0	0	0	0	0	0	0	0	0	0	0	0	0	0	0	0	0	0	0	0	0	Al Wat'a	Al Khurmah
0	0	0	0	0	0	0	0	0	0	0	0	0	0	0	0	0	0	0	0	0	0	0	0	0	0	As-Sulaymya	Al Khurmah
0	0	0	0	0	0	0	0	0	0	0	0	0	0	0	0	0	0	0	0	0	0	0	0	0	0	Abo Jumaydah	Al Khurmah
0	0	0	0	0	0	0	0	0	0	0	0	0	0	0	0	0	0	0	0	0	0	0	0	0	0	Jabar As-Salam	Al Khurmah
0	0	0	0	0	0	0	0	0	0	0	0	0	0	0	0	0	0	0	0	0	0	0	0	0	0	Al Qorin	Al Khurmah
0	0	0	0	0	0	0	0	0	0	0	0	0	0	0	0	0	0	0	0	0	0	0	0	0	0	Jabar Al Hajaf	Al Khurmah
0	0	0	0	0	0	0	0	0	0	0	0	0	0	0	0	0	0	0	0	0	0	0	0	0	0	Ghuthah	Al Khurmah
0	0	0	0	0	0	0	0	0	0	0	0	0	0	0	0	0	0	0	0	0	0	0	0	0	0	Al Qayaa Ash-	Al Khurmah

The sixteenth services guide 2017_Region Makkah Al Mukarramah

Public services at the populated area level

Number of Agricultural, Social, Administrative and Public Services and Banking Finance 1-2

Administrative services																								Populated area	Emirate or governorate or municipality			
Security control	Security point	Health affairs	Industrial fund	Real-estate fund	Social development fund	Labour office branch	Water branch	Financial branch	Transport branch	Females education office	Males education office	Females Education administration	Males education administration	Office of municipal services	Municipality centre	Secretariat of municipality	Pensions	Social Insurance	Awqaf (mortmain)	Center of promotion of virtue	Civil affairs	Passport department	Traffic centers			Police station	Police centre	
0	0	0	0	0	0	0	0	0	0	0	0	0	0	0	0	0	0	0	0	0	0	0	0	0	0	0	Al Mufaysal	Al Khurmah
0	0	0	0	0	0	0	0	0	0	0	0	0	0	0	0	0	0	0	0	0	0	0	0	0	0	0	Al Moataredah	Al Khurmah
0	0	0	0	0	0	0	0	0	0	0	0	0	0	0	0	0	0	0	0	0	0	0	0	0	0	0	Al Hajaf Ash-Sharqi	Al Khurmah
0	0	0	0	0	0	0	0	0	0	0	0	0	0	0	0	0	0	0	0	0	0	0	0	0	0	0	Abar Rames	Al Khurmah
0	0	0	0	0	0	0	0	0	0	0	0	0	0	1	0	0	0	0	0	0	0	0	0	0	0	0	Abo Marwah Ash-	Abu Marwa
0	0	0	0	0	0	0	0	0	0	0	0	0	0	0	0	0	0	0	0	0	0	0	0	0	0	0	Al Hujaif Ash-Shamali	Abu Marwa
0	0	0	0	0	0	0	0	0	0	0	0	0	0	0	0	0	0	0	0	0	0	0	0	0	0	0	Ash-Shadou	Abu Marwa
0	0	0	0	0	0	0	0	0	0	0	0	0	0	0	0	0	0	0	0	0	0	0	0	0	0	0	Huthaq	Abu Marwa
0	0	0	0	0	0	0	0	0	0	0	0	0	0	0	0	0	0	0	0	0	0	0	0	0	0	0	An-Nasiriyah	Abu Marwa
0	0	0	0	0	0	0	0	0	0	0	0	0	0	0	0	0	0	0	0	0	0	0	0	0	0	0	Zarqan (Kutayfan)	Abu Marwa
0	0	0	0	0	0	0	0	0	0	0	0	0	0	0	0	0	0	0	0	0	0	0	0	0	0	0	Abo Marwa Al Janubi	Abu Marwa
0	0	0	0	0	0	0	0	0	0	0	0	0	0	0	0	0	0	0	0	0	0	0	0	0	0	0	Al Hujaif Al Janubi	Abu Marwa
0	0	0	0	0	0	0	0	0	0	0	0	0	0	0	0	0	0	0	0	0	0	0	0	0	0	0	Al Mesbar	Abu Marwa
0	0	0	0	0	0	0	0	0	0	0	0	0	1	0	0	0	0	0	1	0	0	0	0	1	0	0	Al Ghoreif	Al Ghoreif
0	0	0	0	0	0	0	0	0	0	0	0	0	0	0	0	0	0	0	0	0	0	0	0	0	0	0	Al Jaradyat	Al Ghoreif
0	0	0	0	0	0	0	0	0	0	0	0	0	0	0	0	0	0	0	0	0	0	0	0	0	0	0	Al Orayqet	Al Ghoreif
0	0	0	0	0	0	0	0	0	0	0	0	0	0	0	0	0	0	0	0	0	0	0	0	0	0	0	Al Musher	Al Ghoreif
0	0	0	0	0	0	0	0	0	0	0	0	0	0	0	0	0	0	0	0	0	0	0	0	0	0	0	Al Bahra	Al Ghoreif

The sixteenth services guide 2017_Region Makkah Al Mukarramah

Public services at the populated area level

Number of Agricultural, Social, Administrative and Public Services and Banking Finance 1-2

Administrative services																								Populated area	Emirate or governorate or municipality		
Security control	Security point	Health affairs	Industrial fund	Real-estate fund	Social development fund	Labour office branch	Water branch	Financial branch	Transport branch	Females education office	Males education office	Females Education administration	Males education administration	Office of municipal services	Municipality centre	Secretariat of municipality	Pensions	Social Insurance	Awqaf (mortmain)	Center of promotion of virtue	Civil affairs	Passport department	Traffic centers			Police station	Police centre
0	0	0	0	0	0	0	0	0	0	0	0	0	0	0	0	0	0	0	0	0	0	0	0	0	0	Ash-Sharfyah	Al Ghoreif
0	0	0	0	0	0	0	0	0	0	0	0	0	0	0	0	0	0	0	0	0	0	0	0	0	0	Al Lubat	Al Ghoreif
0	0	0	0	0	0	0	0	0	0	0	0	0	0	0	0	0	0	0	0	0	0	0	0	0	0	Om Ar-Ramth	Al Ghoreif
0	0	0	0	0	0	0	0	0	0	0	0	0	0	0	0	0	0	0	0	0	0	0	0	0	0	Ad-Dubaylah	Al Ghoreif
0	0	0	0	0	0	0	0	0	0	0	0	0	0	0	0	0	0	0	0	0	0	0	0	0	0	Az-Zuraybat	Al Ghoreif
0	0	0	0	0	0	0	0	0	0	0	0	0	0	0	0	0	0	0	0	0	0	0	0	0	0	Az-Zarb	Al Ghoreif
0	0	0	0	0	0	0	0	0	0	0	0	0	0	0	0	0	0	0	0	0	0	0	0	0	0	Al Buraika	Al Ghoreif
0	0	0	0	0	0	0	0	0	0	0	0	0	0	0	0	0	0	0	0	0	0	0	0	0	0	Al Kharaba	Al Ghoreif
0	0	0	0	0	0	0	0	0	0	0	0	0	0	0	0	0	0	0	0	0	0	0	0	0	0	Dhalim	Dhalim
0	0	0	0	0	0	0	0	0	0	0	0	0	0	0	0	0	0	0	0	0	0	0	0	0	0	Al Jawhriyah (Al	Al Khobara'
0	0	0	0	0	1	1	1	0	0	1	1	0	0	0	1	0	0	0	1	1	1	1	1	0	1	Ranyah	Ranyah
0	0	0	0	0	0	0	0	0	0	0	0	0	0	0	0	0	0	0	0	0	0	0	0	0	0	Khasham Sali	Ranyah
0	0	0	0	0	0	0	0	0	0	0	0	0	0	0	0	0	0	0	0	0	0	0	0	0	0	Shuaib Ash-Shaaran	Ranyah
0	0	0	0	0	0	0	0	0	0	0	0	0	0	0	0	0	0	0	0	0	0	0	0	0	0	Ar-Rubadah	Ranyah
0	0	0	0	0	0	0	0	0	0	0	0	0	0	0	0	0	0	0	0	0	0	0	0	0	0	Al Amaer	Ranyah
0	0	0	0	0	0	0	0	0	0	0	0	0	0	0	0	0	0	0	0	0	0	0	0	0	0	Al Quz	Ranyah
0	0	0	0	0	0	0	0	0	0	0	0	0	0	0	0	0	0	0	0	0	0	0	0	0	0	Al Fara'	Ranyah
0	0	0	0	0	0	0	0	0	0	0	0	0	0	0	0	0	0	0	0	0	0	0	0	0	0	Al Rajei	Ranyah

The sixteenth services guide 2017_Region Makkah Al Mukarramah

Public services at the populated area level

Number of Agricultural, Social, Administrative and Public Services and Banking Finance 1-2

Administrative services																								Populated area	Emirate or governorate or municipality			
Security control	Security point	Health affairs	Industrial fund	Real-estate fund	Social development fund	Labour office branch	Water branch	Financial branch	Transport branch	Females education office	Males education office	Females Education administration	Males education administration	Office of municipal services	Municipality centre	Secretariat of municipality	Pensions	Social Insurance	Awqaf (mortmain)	Center of promotion of virtue	Civil affairs	Passport department	Traffic centers			Police station	Police centre	
0	0	0	0	0	0	0	0	0	0	0	0	0	0	0	0	0	0	0	0	0	0	0	0	0	0	0	Al Hafaeir	Ranyah
0	0	0	0	0	0	0	0	0	0	0	0	0	0	0	0	0	0	0	0	0	0	0	0	0	0	0	Ash-Shuryanyah	Ranyah
0	0	0	0	0	0	0	0	0	0	0	0	0	0	0	0	0	0	0	0	0	0	0	0	0	0	0	Alharf	Ranyah
0	0	0	0	0	0	0	0	0	0	0	0	0	0	0	0	0	0	0	0	0	0	0	0	0	0	0	Moqabel	Ranyah
0	0	0	0	0	0	0	0	0	0	0	0	0	0	0	0	0	0	0	0	0	0	0	0	0	0	0	Ad-Daram	Ranyah
0	0	0	0	0	0	0	0	0	0	0	0	0	0	0	0	0	0	0	0	0	0	0	0	0	0	0	Al Othaiithi	Ranyah
0	0	0	0	0	0	0	0	0	0	0	0	0	0	0	0	0	0	0	0	0	0	0	0	0	0	0	Ad-Dar Al Bayda'a	Ranyah
0	0	0	0	0	0	0	0	0	0	0	0	0	0	0	0	0	0	0	0	0	0	0	0	0	0	0	Mabdaa An-Naam	Ranyah
0	0	0	0	0	0	0	0	0	0	0	0	0	0	0	0	0	0	0	0	0	0	0	0	0	0	0	Hadi	Hadi
0	0	0	0	0	0	0	0	0	0	0	0	0	0	0	0	0	0	0	0	0	0	0	0	0	0	0	Al Uwaila	Al Uwaila
0	0	0	0	0	0	0	0	0	0	0	0	0	0	0	0	0	0	0	0	0	0	0	0	0	0	0	Hijrah Al Qusayr	Al Uwaila
0	0	0	0	0	0	0	0	0	0	0	0	0	0	0	0	0	0	0	0	0	0	0	0	0	0	0	Hijrah Al Mughraa	Al Uwaila
0	0	0	0	0	0	0	0	0	0	0	0	0	0	0	0	0	0	0	0	0	0	0	0	0	0	0	Al Hidaa	Al Uwaila
0	0	0	0	0	0	0	0	0	0	0	0	0	0	0	1	0	0	0	0	0	0	0	0	0	0	0	Al Amlah	Al Almah
0	0	0	0	0	0	0	0	0	0	0	0	0	0	0	0	0	0	0	0	0	0	0	0	0	0	0	Hijrah Al Ansab	Al Almah
0	0	0	0	0	0	0	0	0	0	0	0	0	0	0	0	0	0	0	0	0	0	0	0	0	0	0	An-Naghr	Al Almah
0	0	0	0	0	0	0	0	0	0	0	0	0	0	0	0	0	0	0	0	0	0	0	0	0	0	0	Al Garthamyah	Al Almah
0	0	0	0	0	0	0	0	0	0	0	0	0	0	0	0	0	0	0	0	0	0	0	0	0	0	0	As-Sadr	Al Almah

The sixteenth services guide 2017_Region Makkah Al Mukarramah

Public services at the populated area level

Number of Agricultural, Social, Administrative and Public Services and Banking Finance 1-2

Administrative services																								Populated area	Emirate or governorate or municipality			
Security control	Security point	Health affairs	Industrial fund	Real-estate fund	Social development fund	Labour office branch	Water branch	Financial branch	Transport branch	Females education office	Males education office	Females Education administration	Males education administration	Office of municipal services	Municipality centre	Secretariat of municipality	Pensions	Social Insurance	Awqaf (mortmain)	Center of promotion of virtue	Civil affairs	Passport department	Traffic centers			Police station	Police centre	
0	0	0	0	0	0	0	0	0	0	0	0	0	0	0	0	0	0	0	0	0	0	0	0	0	0	0	Om Al Furogh	Al Almah
0	0	0	0	0	0	0	0	0	0	0	0	0	0	0	0	0	0	0	0	0	0	0	0	0	0	0	Ad-Daghmyah	Al Almah
0	0	0	0	0	0	0	0	0	0	0	0	0	0	0	0	0	0	0	0	0	0	0	0	0	0	0	Salman	Al Almah
0	0	0	0	0	0	0	0	0	0	0	0	0	0	0	0	0	0	0	0	0	0	0	0	0	0	0	Al Hujrah	Al Almah
0	0	0	0	0	0	0	0	0	0	0	0	0	0	0	0	0	0	0	0	0	0	0	0	0	0	0	Al Hajaf	Al Almah
0	0	0	0	0	0	0	0	0	0	0	0	0	0	0	0	0	0	0	0	0	0	0	0	0	0	0	Al Jumadah	Al Almah
0	0	0	0	0	0	0	0	0	0	0	0	0	0	0	0	0	0	0	0	0	0	0	0	0	0	0	Gumaydah (Al	Al Almah
0	0	0	0	0	0	0	0	0	0	0	0	0	0	0	0	0	0	0	0	0	0	0	0	0	0	0	Al Fajanah	Al Almah
0	0	0	0	0	0	0	0	0	0	0	0	0	0	0	0	0	0	0	0	0	0	0	0	0	0	0	Al Lawa	Al Almah
0	0	0	0	0	0	0	0	0	0	0	0	0	0	0	0	0	0	0	0	0	0	0	0	0	0	0	Warsha	Warsha
0	0	0	0	0	0	0	0	0	0	0	0	0	0	0	0	0	0	0	0	0	0	0	0	0	0	0	Raghwah	Warsha
0	0	0	0	0	0	0	0	0	0	0	0	0	0	0	0	0	0	0	0	0	0	0	0	0	1	0	Al-Ghafa	Al-Ghafa
0	0	0	0	0	0	0	0	0	0	0	0	0	0	0	0	0	0	0	0	0	0	0	0	0	0	0	Hijrah Ghaib	Al-Ghafa
0	0	0	0	0	0	0	0	0	0	0	0	0	0	0	0	0	0	0	0	0	0	0	0	0	0	0	Ar-Rawashid	Al-Ghafa
0	0	0	0	0	0	0	0	0	0	0	0	0	0	0	0	0	0	0	0	0	0	0	0	0	0	0	Al Mekhdar	Al Uferiah
0	0	0	0	0	0	0	0	0	0	0	0	0	0	0	0	0	0	0	0	0	0	0	0	0	0	0	Abo Sneinah	Al Uferiah
0	0	0	0	0	0	0	0	0	0	0	0	0	0	0	0	0	0	0	0	0	0	0	0	0	0	0	Al Quddah	Al Uferiah
0	0	0	0	0	0	0	0	0	0	0	0	0	0	0	0	0	0	0	0	0	0	0	0	0	0	0	Sahbal	Al Uferiah

The sixteenth services guide 2017_Region Makkah Al Mukarramah

Public services at the populated area level

Number of Agricultural, Social, Administrative and Public Services and Banking Finance 1-2

Administrative services																								Populated area	Emirate or governorate or municipality			
Security control	Security point	Health affairs	Industrial fund	Real-estate fund	Social development fund	Labour office branch	Water branch	Financial branch	Transport branch	Females education office	Males education office	Females Education administration	Males education administration	Office of municipal services	Municipality centre	Secretariat of municipality	Pensions	Social Insurance	Awqaf (mortmain)	Center of promotion of virtue	Civil affairs	Passport department	Traffic centers			Police station	Police centre	
0	0	0	0	0	0	0	0	0	0	0	0	0	0	0	0	0	0	0	0	0	0	0	0	0	0	Fuhaythah	Al Uferiah	
0	0	0	0	0	0	0	0	0	0	0	0	0	0	0	0	0	0	0	0	0	0	0	0	0	0	Om Al Farrous	Al Uferiah	
0	0	0	0	0	0	0	0	0	0	0	0	0	0	0	0	0	0	0	0	0	0	0	0	0	0	Hijrah Abo Fareih	Al Uferiah	
0	0	0	0	0	0	0	0	0	0	0	0	0	0	0	0	0	0	0	0	0	0	0	0	0	0	Abo Malih	Al Uferiah	
0	0	0	0	0	0	0	0	0	0	0	0	0	0	0	0	0	0	0	0	0	0	0	0	0	0	Sanaym	Al Uferiah	
0	0	0	0	0	0	0	0	0	0	0	0	0	0	0	0	0	0	0	0	0	0	0	0	0	0	Al Hayfah	Al Uferiah	
0	0	0	0	0	0	0	0	0	0	0	0	0	0	0	0	0	0	0	0	0	0	0	0	0	0	Al Halwah	Al Uferiah	
0	0	0	0	0	0	0	0	0	0	0	0	0	0	0	0	0	0	0	0	0	0	0	0	0	0	Khadan	Khadan	
0	0	0	0	0	1	1	1	0	0	1	1	0	0	0	1	0	0	0	1	1	1	1	1	1	0	1	Turayah	Turubah
0	0	0	0	0	0	0	0	0	0	0	0	0	0	0	0	0	0	0	0	0	0	0	0	0	0	Ad-Dayra	Turubah	
0	0	0	0	0	0	0	0	0	0	0	0	0	0	0	0	0	0	0	0	0	0	0	0	0	0	Al Mudarah	Turubah	
0	0	0	0	0	0	0	0	0	0	0	0	0	0	0	0	0	0	0	0	0	0	0	0	0	0	Al Haeriah	Turubah	
0	0	0	0	0	0	0	0	0	0	0	0	0	0	0	0	0	0	0	0	0	0	0	0	0	0	Zuwad	Turubah	
0	0	0	0	0	0	0	0	0	0	0	0	0	0	0	0	0	0	0	0	0	0	0	0	0	0	As-Sardi	Turubah	
0	0	0	0	0	0	0	0	0	0	0	0	0	0	0	0	0	0	0	0	0	0	0	0	0	0	Hijrah bin Ghannam	Turubah	
0	0	0	0	0	0	0	0	0	0	0	0	0	0	0	0	0	0	0	0	0	0	0	0	0	0	Al Wat'a	Turubah	
0	0	0	0	0	0	0	0	0	0	0	0	0	0	0	0	0	0	0	0	0	0	0	0	0	0	Al Mahnaz	Turubah	
0	0	0	0	0	0	0	0	0	0	0	0	0	0	0	0	0	0	0	0	0	0	0	0	0	0	Asmaa	Turubah	

The sixteenth services guide 2017_Region Makkah Al Mukarramah

Public services at the populated area level

Number of Agricultural, Social, Administrative and Public Services and Banking Finance 1-2

Administrative services																								Populated area	Emirate or governorate or municipality		
Security control	Security point	Health affairs	Industrial fund	Real-estate fund	Social development fund	Labour office branch	Water branch	Financial branch	Transport branch	Females education office	Males education office	Females Education administration	Males education administration	Office of municipal services	Municipality centre	Secretariat of municipality	Pensions	Social Insurance	Awqaf (mortmain)	Center of promotion of virtue	Civil affairs	Passport department	Traffic centers			Police station	Police centre
0	0	0	0	0	0	0	0	0	0	0	0	0	0	0	0	0	0	0	0	0	0	0	0	0	0	Duaymar	Turubah
0	0	0	0	0	0	0	0	0	0	0	0	0	0	0	0	0	0	0	0	0	0	0	0	0	0	Al Jadr	Turubah
0	0	0	0	0	0	0	0	0	0	0	0	0	0	0	0	0	0	0	0	0	0	0	0	0	0	Ar-Ruba'	Turubah
0	0	0	0	0	0	0	0	0	0	0	0	0	0	0	0	0	0	0	0	0	0	0	0	0	0	Haradah Al-Sufli	Turubah
0	0	0	0	0	0	0	0	0	0	0	0	0	0	0	0	0	0	0	0	0	0	0	0	0	0	Al Mahwa	Turubah
0	0	0	0	0	0	0	0	0	0	0	0	0	0	0	0	0	0	0	0	0	0	0	0	0	0	Al Ghuraba	Turubah
0	0	0	0	0	0	0	0	0	0	0	0	0	0	0	0	0	0	0	0	0	0	0	0	0	0	Al-Quway'iyah	Turubah
0	0	0	0	0	0	0	0	0	0	0	0	0	0	0	0	0	0	0	0	0	0	0	0	0	0	Al Qawamah	Al Quma
0	0	0	0	0	0	0	0	0	0	0	0	0	0	0	0	0	0	0	0	0	0	0	0	0	0	Beir Aynayn	Al Quma
0	0	0	0	0	0	0	0	0	0	0	0	0	0	0	0	0	0	0	0	0	0	0	0	0	0	Mahdurakh	Al Quma
0	0	0	0	0	0	0	0	0	0	0	0	0	0	0	0	0	0	0	0	0	0	0	0	0	0	Al Hashraj	Al Hashraj
0	0	0	0	0	0	0	0	0	0	0	0	0	0	0	0	0	0	0	0	0	0	0	0	0	0	Khad Al Oshr	Al Hashraj
0	0	0	0	0	0	0	0	0	0	0	0	0	0	0	0	0	0	0	0	0	0	0	0	0	0	Abo Aurwa	Al Hashraj
0	0	0	0	0	0	0	0	0	0	0	0	0	0	0	0	0	0	0	0	0	0	0	0	0	0	Hijrah Ad-Daysah	Al Hashraj
0	0	0	0	0	0	0	0	0	0	0	0	0	0	0	0	0	0	0	0	0	0	0	0	0	0	Al Khamrah	Al Hashraj
0	0	0	0	0	0	0	0	0	0	0	0	0	0	0	0	0	0	0	0	0	0	0	0	0	0	Hawwal	Al Hashraj
0	0	0	0	0	0	0	0	0	0	0	0	0	0	0	0	0	0	0	0	0	0	0	0	0	0	Al Bateriaa	Al Hashraj
0	0	0	0	0	0	0	0	0	0	0	0	0	0	0	0	0	0	0	0	0	0	0	0	0	0	Kataydah	Al Hashraj

The sixteenth services guide 2017_Region Makkah Al Mukarramah

Public services at the populated area level

Number of Agricultural, Social, Administrative and Public Services and Banking Finance 1-2

Administrative services																								Populated area	Emirate or governorate or municipality			
Security control	Security point	Health affairs	Industrial fund	Real-estate fund	Social development fund	Labour office branch	Water branch	Financial branch	Transport branch	Females education office	Males education office	Females Education administration	Males education administration	Office of municipal services	Municipality centre	Secretariat of municipality	Pensions	Social Insurance	Awqaf (mortmain)	Center of promotion of virtue	Civil affairs	Passport department	Traffic centers			Police station	Police centre	
0	0	0	0	0	0	0	0	0	0	0	0	0	0	1	0	0	0	0	0	0	0	0	0	0	0	0	Sha'r	Sha'r
0	0	0	0	0	0	0	0	0	0	0	0	0	0	0	0	0	0	0	0	0	0	0	0	0	0	0	Al Hathrur	Sha'r
0	0	0	0	0	0	0	0	0	0	0	0	0	0	0	0	0	0	0	0	0	0	0	0	0	0	0	Zalaqah	Sha'r
0	0	0	0	0	0	0	0	0	0	0	0	0	0	0	0	0	0	0	0	0	0	0	0	0	0	0	Al Hashafah	Sha'r
0	0	0	0	0	0	0	0	0	0	0	0	0	0	0	0	0	0	0	0	0	0	0	0	0	0	0	Al Aasla	Al Aasla
0	0	0	0	0	0	0	0	0	0	0	0	0	0	0	0	0	0	0	0	0	0	0	0	0	0	0	Al Khudayra	Al Khudayra
0	0	0	0	0	0	0	0	0	0	0	0	0	0	0	0	0	0	0	0	0	0	0	0	0	0	0	Alerqain	Alerqain
0	0	0	0	0	0	0	0	0	0	0	0	0	0	0	0	0	0	0	0	0	0	0	0	0	0	0	Al Abisyah	Alerqain
0	0	0	0	0	0	0	0	0	0	0	0	0	0	0	0	0	0	0	0	0	0	0	0	0	0	0	Al-Alba	Al-Alba
0	0	0	0	0	0	0	0	0	0	0	0	0	0	0	0	0	0	0	0	0	0	0	0	0	0	0	Ruwayqah	Al-Alba
0	0	0	0	0	0	0	0	0	0	0	0	0	0	0	0	0	0	0	0	0	0	0	0	0	0	0	Zahaa	Al-Alba
1	0	0	0	0	0	0	0	0	0	0	0	0	0	0	0	0	0	0	0	0	0	0	0	0	0	0	Al Khalidyyah	Al Khalidyyah
0	0	0	0	0	0	0	0	0	0	0	0	0	0	0	0	0	0	0	0	0	0	0	0	0	0	0	Al Faisaliyah	Al Khalidyyah
0	0	0	0	0	0	0	0	0	0	0	0	0	0	1	0	0	0	0	0	0	0	0	0	0	0	0	Al Elawa	Al-Elwa
0	0	0	0	0	0	0	1	0	0	1	0	0	0	0	0	0	0	0	0	1	0	0	1	0	1	0	Bahra	Bahrah
0	0	0	0	0	0	0	0	0	0	0	0	0	0	0	0	0	0	0	0	0	0	0	0	0	0	0	An-Nuqtah Al Baydaa	Bahrah
0	0	0	0	0	0	0	0	0	0	0	0	0	0	0	0	0	0	0	0	0	0	0	0	0	0	0	Abo Jualah	Bahrah
0	0	0	0	0	0	0	0	0	0	0	0	0	0	0	0	0	0	0	0	0	0	0	0	0	0	0	Az-Zanabeqah (Ar-	Bahrah

The sixteenth services guide 2017_Region Makkah Al Mukarramah

Public services at the populated area level

Number of Agricultural, Social, Administrative and Public Services and Banking Finance 1-2

Administrative services																								Populated area	Emirate or governorate or municipality			
Security control	Security point	Health affairs	Industrial fund	Real-estate fund	Social development fund	Labour office branch	Water branch	Financial branch	Transport branch	Females education office	Males education office	Females Education administration	Males education administration	Office of municipal services	Municipality centre	Secretariat of municipality	Pensions	Social Insurance	Awqaf (mortmain)	Center of promotion of virtue	Civil affairs	Passport department	Traffic centers			Police station	Police centre	
0	0	0	0	0	0	0	0	0	0	0	0	0	0	0	0	0	0	0	0	0	0	0	0	0	0	0	Al Mukhtabi	Bahrah
0	0	0	0	0	0	0	0	0	0	0	0	0	0	0	0	0	0	0	0	0	0	0	0	0	0	0	Mahbawyah farm	Bahrah
0	0	0	0	0	0	0	0	0	0	0	0	0	0	0	0	0	0	0	0	0	0	0	0	0	0	0	Az-Zulal	Bahrah
0	0	0	0	0	0	0	0	0	0	0	0	0	0	0	0	0	0	0	0	0	0	0	0	0	0	0	Al Lahbah	Bahrah
0	0	0	0	0	0	0	0	0	0	0	0	0	0	0	0	0	0	0	0	0	0	0	0	0	0	0	Prince Telal farms	Bahrah
0	0	0	0	0	0	0	0	0	0	0	0	0	0	0	0	0	0	0	0	0	0	0	0	0	0	0	Ash-Shumaisi Al	Bahrah
0	0	0	0	0	0	0	0	0	0	0	0	0	0	0	0	0	0	0	0	0	0	0	0	0	1	0	Al Khadraa	Ash Shuaybah
0	0	0	0	0	0	0	0	0	0	0	0	0	0	0	0	0	0	0	0	0	0	0	0	0	0	0	Al Atwaa	Ash Shuaybah
0	0	0	0	0	0	0	0	0	0	0	0	0	0	0	0	0	0	0	0	0	0	0	0	0	0	0	At-Tahlyah	Ash Shuaybah
0	0	0	0	0	0	0	0	0	0	0	0	0	0	0	0	0	0	0	0	0	0	0	0	0	0	0	Al Kharqaa	Ash Shuaybah
0	0	0	0	0	0	0	0	0	0	0	0	0	0	0	0	0	0	0	0	0	0	0	1	0	0	0	Ash Shuaybah	Ash Shuaybah
0	0	0	0	0	0	0	0	0	0	0	0	0	0	0	0	0	0	0	0	0	0	0	0	0	0	0	Al Ham	Ash Shuaybah
0	0	0	0	0	0	0	0	0	0	0	0	0	0	0	0	0	0	0	0	0	0	0	0	0	0	0	Om Az-Zallah	Dafaq
0	0	0	0	0	0	0	0	0	0	0	0	0	0	0	0	0	0	0	0	0	0	0	0	0	0	0	Ash-Sharfah	Dafaq
0	0	0	0	0	0	0	0	0	0	0	0	0	0	0	0	0	0	0	0	0	0	0	0	0	0	0	Dafaq	Dafaq
0	0	0	0	0	0	0	0	0	0	0	0	0	0	0	0	0	0	0	0	0	0	0	0	0	0	0	Al Haraqah	Dafaq
0	0	0	0	0	0	0	0	0	0	0	0	0	0	0	0	0	0	0	0	0	0	0	0	0	0	0	As-Sarraf	Dafaq
0	0	0	0	0	0	0	0	0	0	0	0	0	0	0	0	0	0	0	0	0	0	0	0	0	0	0	Hagla	Dafaq

The sixteenth services guide 2017_Region Makkah Al Mukarramah

Public services at the populated area level

Number of Agricultural, Social, Administrative and Public Services and Banking Finance 1-2

Administrative services																								Populated area	Emirate or governorate or municipality		
Security control	Security point	Health affairs	Industrial fund	Real-estate fund	Social development fund	Labour office branch	Water branch	Financial branch	Transport branch	Females education office	Males education office	Females Education administration	Males education administration	Office of municipal services	Municipality centre	Secretariat of municipality	Pensions	Social Insurance	Awqaf (mortmain)	Center of promotion of virtue	Civil affairs	Passport department	Traffic centers			Police station	Police centre
0	0	0	0	0	0	0	0	0	0	0	0	0	0	0	0	0	0	0	0	0	0	0	0	0	0	Saif	Dafaq
0	0	0	0	0	0	0	0	0	0	0	0	0	0	0	0	0	0	0	0	0	0	0	0	0	0	Dalamah	Dafaq
0	0	0	0	0	0	0	0	0	0	0	0	0	0	0	0	0	0	0	0	0	0	0	0	0	0	Mars	Dafaq
0	0	0	0	0	0	0	0	0	0	0	0	0	0	0	0	0	0	0	0	0	0	0	0	0	0	Hajej	Dafaq
0	0	0	0	0	0	0	0	0	0	0	0	0	0	0	0	0	0	0	0	0	0	0	0	0	0	Al Musaghdar	Dafaq
0	0	0	0	0	0	0	0	0	0	0	0	0	0	0	0	0	0	0	0	0	0	0	0	0	0	Wadi Al Hayaa	Dafaq
0	0	0	0	0	0	0	0	0	0	0	0	0	0	0	0	0	0	0	0	0	0	0	0	0	0	Fam Al Hayaa	Dafaq
0	0	0	0	0	0	0	0	0	0	0	0	0	0	0	0	0	0	0	0	0	0	0	0	0	0	Shuaib Al Hayaa	Dafaq
0	0	0	0	0	0	0	0	0	0	0	0	0	0	0	0	0	0	0	0	0	0	0	0	0	0	Wadi Adam (Al Malhaa)	Dafaq
0	0	0	0	0	0	0	0	0	0	0	0	0	0	0	0	0	0	0	0	0	0	0	0	0	0	Washal	Dafaq
0	0	0	0	0	0	0	0	0	0	0	0	0	0	0	0	0	0	0	0	0	0	0	0	0	0	Al Khasr	Dafaq
0	0	0	0	0	0	0	0	0	0	0	0	0	0	0	0	0	0	0	0	0	0	0	0	0	0	Al Kurh	Dafaq
0	0	0	0	0	0	0	0	0	0	0	0	0	0	0	0	0	0	0	0	0	0	0	0	0	0	Al Taraf	Dafaq
0	0	0	0	0	0	0	0	0	0	0	0	0	0	0	0	0	0	0	0	0	0	0	0	0	0	Najl	Dafaq
0	0	0	0	0	0	0	0	0	0	0	0	0	0	0	0	0	0	0	0	0	0	0	0	0	0	Wadi Al Wakaf	Dafaq
0	0	0	0	0	0	0	0	0	0	0	0	0	0	0	0	0	0	0	0	0	0	0	0	0	0	Ath-Thurayya (Ad-	Dafaq
0	0	0	0	0	0	0	0	0	0	0	0	0	0	0	0	0	0	0	0	0	0	0	0	0	0	Al Osar	Dafaq
0	0	0	0	0	0	0	0	0	0	0	0	0	0	0	0	0	0	0	0	0	0	0	0	0	0	Dabyyah	Dafaq

The sixteenth services guide 2017_Region Makkah Al Mukarramah

Public services at the populated area level

Number of Agricultural, Social, Administrative and Public Services and Banking Finance 1-2

Administrative services																								Populated area	Emirate or governorate or municipality			
Security control	Security point	Health affairs	Industrial fund	Real-estate fund	Social development fund	Labour office branch	Water branch	Financial branch	Transport branch	Females education office	Males education office	Females Education administration	Males education administration	Office of municipal services	Municipality centre	Secretariat of municipality	Pensions	Social Insurance	Awqaf (mortmain)	Center of promotion of virtue	Civil affairs	Passport department	Traffic centers			Police station	Police centre	
0	0	0	0	0	0	0	0	0	0	0	0	0	0	0	0	0	0	0	0	0	0	0	0	0	0	0	Wadi Al Hulayel	Dafaq
0	0	0	0	0	0	0	0	0	0	0	0	0	0	0	0	0	0	0	0	0	0	0	0	0	0	0	Abo Lathab	Dafaq
0	0	0	0	0	0	0	0	0	0	0	0	0	0	0	0	0	0	0	0	0	0	0	0	0	0	0	Al Oqayrah	Dafaq
0	0	0	0	0	0	0	0	0	0	0	0	0	0	0	0	0	0	0	0	0	0	0	0	0	0	0	Ad-Daha	Dafaq
0	0	0	0	0	0	0	0	0	0	0	0	0	0	0	0	0	0	0	0	0	0	0	0	0	0	0	Al Alaq	Dafaq
0	0	0	0	0	0	0	0	0	0	0	0	0	0	0	0	0	0	0	0	0	0	0	0	0	0	0	Al Aghwar (Zeqaq Al	Dafaq
0	0	0	0	0	0	0	0	0	0	0	0	0	0	0	0	0	0	0	0	0	0	0	0	0	0	0	Al Waqfah Al Baydaa	Dafaq
0	0	0	0	0	0	0	0	0	0	0	0	0	0	0	0	0	0	0	0	0	0	0	0	0	0	0	Al Mutayaa	Dafaq
0	0	0	0	0	0	0	0	0	0	0	0	0	0	0	0	0	0	0	0	0	0	0	0	0	0	0	Sheikh Maatuq farm	Dafaq
0	0	0	0	0	0	0	0	0	0	0	0	0	0	0	0	0	0	0	0	0	0	0	0	0	0	0	Al Osais	Dafaq
0	0	0	0	0	0	0	0	0	0	0	0	0	0	0	0	0	0	0	0	0	0	0	0	0	0	0	Al Qayd	Dafaq
0	0	0	0	0	0	0	0	0	0	0	0	0	0	0	0	0	0	0	0	0	0	0	0	0	0	0	Al Marakhah	Dafaq
0	0	0	0	0	0	0	0	0	0	0	0	0	0	0	0	0	0	0	0	0	0	0	0	0	0	0	Al Baydaa	Al Bidha
0	0	0	0	0	0	0	0	0	0	0	0	0	0	0	0	0	0	0	0	0	0	0	0	0	0	0	Al Jahwah	Al Bidha
0	0	0	0	0	0	0	0	0	0	0	0	0	0	0	0	0	0	0	0	0	0	0	0	0	0	0	Al Munayfen	Al Bidha
0	0	0	0	0	0	0	0	0	0	0	0	0	0	0	0	0	0	0	0	0	0	0	0	0	0	0	Al Khubayet	Al Bidha
0	0	0	0	0	0	0	0	0	0	0	0	0	0	0	0	0	0	0	0	0	0	0	0	0	0	0	Ash-Sharfah	Al Bidha
0	0	0	0	0	0	0	0	0	0	0	0	0	0	0	0	0	0	0	0	0	0	0	0	0	0	0	As-Sahwah	Al Bidha

The sixteenth services guide 2017_Region Makkah Al Mukarramah

Public services at the populated area level

Number of Agricultural, Social, Administrative and Public Services and Banking Finance 1-2

Administrative services																								Populated area	Emirate or governorate or municipality			
Security control	Security point	Health affairs	Industrial fund	Real-estate fund	Social development fund	Labour office branch	Water branch	Financial branch	Transport branch	Females education office	Males education office	Females Education administration	Males education administration	Office of municipal services	Municipality centre	Secretariat of municipality	Pensions	Social Insurance	Awqaf (mortmain)	Center of promotion of virtue	Civil affairs	Passport department	Traffic centers			Police station	Police centre	
0	0	0	0	0	0	0	0	0	0	0	0	0	0	0	0	0	0	0	0	0	0	0	0	0	0	0	Al Marekhah	Al Bidha
0	0	0	0	0	0	0	0	0	0	0	0	0	0	0	0	0	0	0	0	0	0	0	0	0	0	0	Khallab	Al Bidha
0	0	0	0	0	0	0	0	0	0	0	0	0	0	0	0	0	0	0	0	0	0	0	0	0	0	0	Adam	Al Bidha
0	0	0	0	0	0	0	0	0	0	0	0	0	0	0	0	0	0	0	0	0	0	0	0	0	0	0	Wadi Al Fart	Al Bidha
0	0	0	0	0	0	0	0	0	0	0	0	0	0	0	0	0	0	0	0	0	0	0	0	0	0	0	Al Abadelah	Al Bidha
0	0	0	0	0	0	0	0	0	0	0	0	0	0	0	0	0	0	0	0	0	0	0	0	0	0	0	Wadi Al Khaneq	Al Bidha
0	0	0	0	0	0	0	0	0	0	0	0	0	0	0	0	0	0	0	0	0	0	0	0	0	0	0	Gharb Laban	Al Bidha
0	0	0	0	0	0	0	0	0	0	0	0	0	0	0	0	0	0	0	0	0	0	0	0	0	0	0	Umm Ar-Rakah	Umm Ar Rakah
0	0	0	0	0	0	0	0	0	0	0	0	0	0	0	0	0	0	0	0	0	0	0	0	0	0	0	Om Dawha	Umm Ar Rakah
0	0	0	0	0	0	0	0	0	0	0	0	0	0	0	0	0	0	0	0	0	0	0	0	0	0	0	Al Muqreh	Umm Ar Rakah
0	0	0	0	0	0	0	0	0	0	0	0	0	0	0	0	0	0	0	0	0	0	0	0	0	0	0	Jerab	Umm Ar Rakah
0	0	0	0	0	0	0	0	0	0	0	0	0	0	0	0	0	0	0	0	0	0	0	0	0	0	0	Wadi Malkan	Umm Ar Rakah
0	0	0	0	0	0	0	0	0	0	0	0	0	0	0	0	0	0	0	0	0	0	0	0	0	0	0	Ar-Ruwaynah	Umm Ar Rakah
0	0	0	0	0	0	0	0	0	0	0	0	0	0	0	0	0	0	0	0	0	0	0	0	0	0	0	Al Mahawi	Umm Ar Rakah
0	0	0	0	0	0	0	0	0	0	0	0	0	0	0	0	0	0	0	0	0	0	0	0	0	0	0	Shuab Makkah village	Umm Ar Rakah
0	0	0	0	0	0	0	0	0	0	0	0	0	0	0	0	0	0	0	0	0	0	0	0	0	0	0	Al Khuut village	Umm Ar Rakah
0	0	0	0	0	0	0	0	0	0	0	0	0	0	0	0	0	0	0	0	0	0	0	0	0	0	0	Hijrah Al Raddah	Umm Ar Rakah
0	0	0	0	0	0	0	1	0	0	1	1	0	0	0	1	0	0	0	1	1	0	0	1	1	0	0	Al Muwayh	Al Muwayh

The sixteenth services guide 2017_Region Makkah Al Mukarramah

Public services at the populated area level

Number of Agricultural, Social, Administrative and Public Services and Banking Finance 1-2

Administrative services																								Populated area	Emirate or governorate or municipality			
Security control	Security point	Health affairs	Industrial fund	Real-estate fund	Social development fund	Labour office branch	Water branch	Financial branch	Transport branch	Females education office	Males education office	Females Education administration	Males education administration	Office of municipal services	Municipality centre	Secretariat of municipality	Pensions	Social Insurance	Awqaf (mortmain)	Center of promotion of virtue	Civil affairs	Passport department	Traffic centers			Police station	Police centre	
0	0	0	0	0	0	0	0	0	0	0	0	0	0	0	0	0	0	0	0	0	0	0	0	0	0	0	King Abdulaziz palace	Al Muwayh
0	0	0	0	0	0	0	0	0	0	0	0	0	0	0	0	0	0	0	0	0	0	0	0	0	0	0	Al Huwaymadah	Al Muwayh
0	0	0	0	0	0	0	0	0	0	0	0	0	0	0	1	0	0	0	1	1	0	0	1	1	0	0	Dholm	Dholm
0	0	0	0	0	0	0	0	0	0	0	0	0	0	0	0	0	0	0	0	0	0	0	0	0	0	0	Al Hufayrah	Dholm
0	0	0	0	0	0	0	0	0	0	0	0	0	0	0	0	0	0	0	0	0	0	0	0	0	0	0	Ad-Dafayen	Dholm
0	0	0	0	0	0	0	0	0	0	0	0	0	0	0	0	0	0	0	0	0	0	0	0	0	0	0	Al Azizyah (Ar-	Dholm
0	0	0	0	0	0	0	0	0	0	0	0	0	0	0	0	0	0	0	0	0	0	0	0	1	0	1	Radwan	Radwan
0	0	0	0	0	0	0	0	0	0	0	0	0	0	0	0	0	0	0	0	0	0	0	0	0	0	0	Al Hamjaha	Radwan
0	0	0	0	0	0	0	0	0	0	0	0	0	0	0	0	0	0	0	0	0	0	0	0	0	0	0	As-Sulaiman	Radwan
0	0	0	0	0	0	0	0	0	0	0	0	0	0	0	0	0	0	0	0	0	0	0	0	1	0	0	Hafr Kashab	Al Hufir
0	0	0	0	0	0	0	0	0	0	0	0	0	0	0	0	0	0	0	0	0	0	0	0	0	0	0	Om Ar-Raylan	Al Hufir
0	0	0	0	0	0	0	0	0	0	0	0	0	0	0	0	0	0	0	0	0	0	0	0	0	0	0	Al Rofayah	Al Hufir
0	0	0	0	0	0	0	0	0	0	0	0	0	0	0	0	0	0	0	0	0	0	0	0	0	0	0	Al Mutayhah	Al Hufir
0	0	0	0	0	0	0	0	0	0	0	0	0	0	0	0	0	0	0	0	0	0	0	0	0	0	0	Badia' Al Hafr (Al	Al Hufir
0	0	0	0	0	0	0	0	0	0	0	0	0	0	0	0	0	0	0	0	0	0	0	0	0	0	0	Ash-Shadeed	Al Hufir
0	0	0	0	0	0	0	0	0	0	0	0	0	0	0	0	0	0	0	0	0	0	0	0	0	0	0	Shaneef headquarters	Al Hufir
0	0	0	0	0	0	0	0	0	0	0	0	0	0	0	0	0	0	0	0	0	0	0	0	0	0	0	Namran	Al Hufir
0	0	0	0	0	0	0	0	0	0	0	0	0	0	0	0	0	0	0	0	0	0	0	0	0	0	0	Al-Salehiyah	Al Hufir

The sixteenth services guide 2017_Region Makkah Al Mukarramah

Public services at the populated area level

Number of Agricultural, Social, Administrative and Public Services and Banking Finance 1-2

Administrative services																								Populated area	Emirate or governorate or municipality		
Security control	Security point	Health affairs	Industrial fund	Real-estate fund	Social development fund	Labour office branch	Water branch	Financial branch	Transport branch	Females education office	Males education office	Females Education administration	Males education administration	Office of municipal services	Municipality centre	Secretariat of municipality	Pensions	Social Insurance	Awqaf (mortmain)	Center of promotion of virtue	Civil affairs	Passport department	Traffic centers			Police station	Police centre
0	0	0	0	0	0	0	0	0	0	0	0	0	0	0	0	0	0	0	0	0	0	0	0	0	0	Al Butaynah	Al Hufr
0	0	0	0	0	0	0	0	0	0	0	0	0	0	0	0	0	0	0	0	0	0	0	0	0	0	Al Hawi	Al Hufr
0	0	0	0	0	0	0	0	0	0	0	0	0	0	0	0	0	0	0	0	0	0	0	0	0	0	Al Mashwyah	Al Hufr
0	0	0	0	0	0	0	0	0	0	0	0	0	0	0	0	0	0	0	0	0	0	0	0	0	0	Al Muntazah	Al Hufr
0	0	0	0	0	0	0	0	0	0	0	0	0	0	0	0	0	0	0	0	0	0	0	0	0	0	Al Muzayraa	Al Hufr
0	0	0	0	0	0	0	0	0	0	0	0	0	0	0	0	0	0	0	0	0	0	0	0	0	0	Doghaibejah	Doghaibejah
0	0	0	0	0	0	0	0	0	0	0	0	0	0	0	0	0	0	0	0	0	0	0	0	0	0	Al Raghiya	Al Raghiya
0	0	0	0	0	0	0	0	0	0	0	0	0	0	0	0	0	0	0	0	0	0	0	0	0	0	Om As-Salam	Al Raghiya
0	0	0	0	0	0	0	0	0	0	0	0	0	0	0	0	0	0	0	0	0	0	0	0	0	0	Al Magulyah	Al Raghiya
0	0	0	0	0	0	0	0	0	0	0	0	0	0	0	0	0	0	0	0	0	0	0	0	0	0	Maran	Maran
0	0	0	0	0	0	0	0	0	0	0	0	0	0	0	0	0	0	0	0	0	0	0	0	0	0	Hijrah Al Metlaa	Maran
0	0	0	0	0	0	0	0	0	0	0	0	0	0	0	0	0	0	0	0	0	0	0	0	0	0	Al Querrara	Maran
0	0	0	0	0	0	0	0	0	0	0	0	0	0	0	0	0	0	0	0	0	0	0	0	0	0	As-Sulayyil	Maran
0	0	0	0	0	0	0	0	0	0	0	0	0	0	0	0	0	0	0	0	0	0	0	0	0	0	Ad-Diriyah	Maran
0	0	0	0	0	0	0	0	0	0	0	0	0	0	0	0	0	0	0	0	0	0	0	0	0	0	Ad-Damathah	Maran
0	0	0	0	0	0	0	0	0	0	0	0	0	0	0	0	0	0	0	0	0	0	0	0	0	0	Saeed Al Azemi houses	Maran
0	0	0	0	0	0	0	0	0	0	0	0	0	0	0	0	0	0	0	0	0	0	0	0	0	0	As-Saqariyat	Maran
0	0	0	0	0	0	0	0	0	0	0	0	0	0	0	0	0	0	0	0	0	0	0	0	0	0	Al Fadilyah farms	Maran

The sixteenth services guide 2017_Region Makkah Al Mukarramah

Public services at the populated area level

Number of Agricultural, Social, Administrative and Public Services and Banking Finance 1-2

Administrative services																								Populated area	Emirate or governorate or municipality			
Security control	Security point	Health affairs	Industrial fund	Real-estate fund	Social development fund	Labour office branch	Water branch	Financial branch	Transport branch	Females education office	Males education office	Females Education administration	Males education administration	Office of municipal services	Municipality centre	Secretariat of municipality	Pensions	Social Insurance	Awqaf (mortmain)	Center of promotion of virtue	Civil affairs	Passport department	Traffic centers			Police station	Police centre	
0	0	0	0	0	0	0	0	0	0	0	0	0	0	0	0	0	0	0	0	0	0	0	0	0	0	0	Al Bahra	Al Bahra
0	0	0	0	0	0	0	0	0	0	0	0	0	0	0	0	0	0	0	0	0	0	0	0	0	0	0	Ad-Daaqah	Al Bahra
0	0	0	0	0	0	0	0	0	0	0	0	0	0	0	0	0	0	0	0	0	0	0	0	0	0	0	An-Nafilyah	Al Bahra
0	0	0	0	0	0	0	0	0	0	0	0	0	0	0	0	0	0	0	0	0	0	0	0	0	0	0	Badryah Al Karashmah	Al Bahra
0	0	0	0	0	0	0	0	0	0	0	0	0	0	0	0	0	0	0	0	0	0	0	0	0	0	0	Al Hufayrah	Al Bahra
0	0	0	0	0	0	0	0	0	0	0	0	0	0	0	0	0	0	0	0	0	0	0	0	0	0	0	As-Sawan	Al Bahra
0	0	0	0	0	0	0	0	0	0	0	0	0	0	0	0	0	0	0	0	0	0	0	0	0	0	0	Az-Zuwaib	Al Bahra
0	0	0	0	0	0	0	0	0	0	0	0	0	0	0	0	0	0	0	0	0	0	0	0	0	0	0	Al Uyaynah	Al Bahra
0	0	0	0	0	0	0	0	0	0	0	0	0	0	0	0	0	0	0	0	0	0	0	0	0	0	0	Badaei Jaber	Al Bahra
0	0	0	0	0	0	0	0	0	0	0	0	0	0	0	0	0	0	0	0	0	0	0	0	0	0	0	Nasefah Al Abraq	Al Bahra
0	0	0	0	0	0	0	0	0	0	0	0	0	0	0	0	0	0	0	0	0	0	0	0	0	0	0	Sanaa	Al Bahra
0	0	0	0	0	0	0	0	0	0	0	0	0	0	0	0	0	0	0	0	0	0	0	0	0	0	0	Al Hafnah, Ar-	Al Bahra
0	0	0	0	0	0	0	0	0	0	0	0	0	0	0	0	0	0	0	0	0	0	0	0	0	0	0	Om Areed (Al Ankabut)	Al Bahra
0	0	0	0	0	0	0	0	0	0	0	0	0	0	0	0	0	0	0	0	0	0	0	0	0	0	0	Al Kuthah	Al Bahra
0	0	0	0	0	0	0	0	0	0	0	0	0	0	0	0	0	0	0	0	0	0	0	0	0	0	0	Al Ola (Al Badryah)	Al Bahra
0	0	0	0	0	0	0	0	0	0	0	0	0	0	0	0	0	0	0	0	0	0	0	0	0	0	0	Om Salim	Al Bahra
0	0	0	0	0	0	0	0	0	0	0	0	0	0	0	0	0	0	0	0	0	0	0	0	0	0	0	Ad-Darah	Al Bahra
0	0	0	0	0	0	0	0	0	0	0	0	0	0	0	0	0	0	0	0	0	0	0	0	0	0	0	Bahet As-Saleem	Al Bahra

The sixteenth services guide 2017_Region Makkah Al Mukarramah

Public services at the populated area level

Number of Agricultural, Social, Administrative and Public Services and Banking Finance 1-2

Administrative services																								Populated area	Emirate or governorate or municipality			
Security control	Security point	Health affairs	Industrial fund	Real-estate fund	Social development fund	Labour office branch	Water branch	Financial branch	Transport branch	Females education office	Males education office	Females Education administration	Males education administration	Office of municipal services	Municipality centre	Secretariat of municipality	Pensions	Social Insurance	Awqaf (mortmain)	Center of promotion of virtue	Civil affairs	Passport department	Traffic centers			Police station	Police centre	
0	0	0	0	0	0	0	0	0	0	0	0	0	0	0	0	0	0	0	0	0	0	0	0	0	0	0	Al Hamadah	Al Bahra
0	0	0	0	0	0	0	0	0	0	0	0	0	0	0	0	0	0	0	0	0	0	0	0	0	0	0	Al Muayel	Al Bahra
0	0	0	0	0	0	0	0	0	0	0	0	0	0	0	0	0	0	0	0	0	0	0	0	1	0	0	Al Zerban	Al Zerban
0	0	0	0	0	0	0	0	0	0	0	0	0	0	0	0	0	0	0	0	0	0	0	0	0	0	0	Mishash Al Tarf	Mishash Al Tarf
0	0	0	0	0	0	0	0	0	0	0	0	0	0	0	0	0	0	0	0	0	0	0	0	0	1	0	Al Rofaya'	Al Rofaya'
0	0	0	0	0	0	0	0	0	0	0	0	0	0	0	0	0	0	0	1	0	0	0	0	0	0	0	Ar-Ruwaylah (As-	Al Roeliah Al Sahlouj
0	0	0	0	0	0	0	0	0	0	0	0	0	0	0	0	0	0	0	0	0	0	0	0	0	0	0	Al Naseriyah	Al Roeliah Al Sahlouj
0	0	0	0	0	0	0	0	0	0	0	0	0	0	0	0	0	0	0	0	0	0	0	0	0	0	0	Al Udayd	Al Roeliah Al Sahlouj
0	0	0	0	0	0	0	0	0	0	0	0	0	0	1	0	0	0	0	1	1	0	0	0	1	0	0	Umm Al Doum	Umm Al Doum
0	0	0	0	0	0	0	0	0	0	0	0	0	0	0	0	0	0	0	0	0	0	0	0	0	0	0	Al Marqab wa As-	Umm Al Doum
0	0	0	0	0	0	0	0	0	0	0	0	0	0	0	0	0	0	0	0	0	0	0	0	0	0	0	Lahi Dab	Umm Al Doum
0	0	0	0	0	0	0	0	0	0	0	0	0	0	1	0	0	0	0	1	0	0	0	0	0	0	0	Ar-Raknah	Ar Rakna
0	0	0	0	0	0	0	0	0	0	0	0	0	0	0	0	0	0	0	0	0	0	0	0	0	0	0	Faydaa Mughairaa	Ar Rakna
0	0	0	0	0	0	0	0	0	0	0	0	0	0	0	0	0	0	0	0	0	0	0	0	0	0	0	Reman	Ar Rakna
0	0	0	0	0	0	0	0	0	0	0	0	0	0	0	0	0	0	0	0	0	0	0	0	0	0	0	Abo Laban	Ar Rakna
0	0	0	0	0	0	0	0	0	0	0	0	0	0	0	0	0	0	0	0	0	0	0	0	0	0	0	Az-Zaherah	Ar Rakna
0	0	0	0	0	0	0	0	0	0	0	0	0	0	0	0	0	0	0	0	0	0	0	0	0	0	0	Mohamet Tameh	Ar Rakna
0	0	0	0	0	0	0	0	0	0	0	0	0	0	0	0	0	0	0	0	0	0	0	0	0	0	0	Mushrefat Al Lewaa	Ar Rakna

The sixteenth services guide 2017_Region Makkah Al Mukarramah

Public services at the populated area level

Number of Agricultural, Social, Administrative and Public Services and Banking Finance 1-2

Administrative services																								Populated area	Emirate or governorate or municipality			
Security control	Security point	Health affairs	Industrial fund	Real-estate fund	Social development fund	Labour office branch	Water branch	Financial branch	Transport branch	Females education office	Males education office	Females Education administration	Males education administration	Office of municipal services	Municipality centre	Secretariat of municipality	Pensions	Social Insurance	Awqaf (mortmain)	Center of promotion of virtue	Civil affairs	Passport department	Traffic centers			Police station	Police centre	
0	0	0	0	0	0	0	0	0	0	0	0	0	0	0	0	0	0	0	0	0	0	0	0	0	0	0	Rei Al Awali	Al Uwaili
0	0	0	0	0	0	0	0	0	0	0	0	0	0	0	0	0	0	0	0	0	0	0	0	0	0	0	Al Qulaib	Al Uwaili
1	0	0	0	0	0	0	0	0	0	0	0	0	0	1	0	0	0	0	0	0	0	0	0	0	0	0	Al Mozera'ah	Al Mozera'ah
0	0	0	0	0	0	0	0	0	0	0	0	0	0	0	0	0	0	0	0	0	0	0	0	0	0	0	Al Hamadah	Al Mozera'ah
0	0	0	0	0	0	0	0	0	0	0	0	0	0	0	0	0	0	0	0	0	0	0	0	0	0	0	Al Muriqyah	Al Mozera'ah
0	0	0	0	0	0	0	0	0	0	0	0	0	0	0	0	0	0	0	0	0	0	0	0	0	0	0	Haylan (Beshr Ibn	Al Mozera'ah
0	0	0	0	0	0	0	0	0	0	0	0	0	0	0	0	0	0	0	1	0	0	0	0	0	0	0	Al Nassaeyf	Al Nassaeyf
0	0	0	0	0	0	0	0	0	0	0	0	0	0	0	0	0	0	0	0	0	0	0	0	0	0	0	Maleha	Maleha
0	0	0	0	0	0	0	1	0	0	1	1	0	0	0	1	0	0	0	0	1	0	0	0	1	0	0	Maysan	Maysan
0	0	0	0	0	0	0	0	0	0	0	0	0	0	0	0	0	0	0	0	0	0	0	0	0	0	0	Al Lasefah	Maysan
0	0	0	0	0	0	0	0	0	0	0	0	0	0	0	0	0	0	0	0	0	0	0	0	0	0	0	Al Haraa	Maysan
0	0	0	0	0	0	0	0	0	0	0	0	0	0	0	0	0	0	0	0	0	0	0	0	0	0	0	Marqanah	Maysan
0	0	0	0	0	0	0	0	0	0	0	0	0	0	0	0	0	0	0	0	0	0	0	0	0	0	0	Hedah	Maysan
0	0	0	0	0	0	0	0	0	0	0	0	0	0	0	0	0	0	0	0	0	0	0	0	0	0	0	Ad-Darbah	Maysan
0	0	0	0	0	0	0	0	0	0	0	0	0	0	0	0	0	0	0	0	0	0	0	0	0	0	0	Murtad	Maysan
0	0	0	0	0	0	0	0	0	0	0	0	0	0	0	0	0	0	0	0	0	0	0	0	0	0	0	Ash-Shawahet	Maysan
0	0	0	0	0	0	0	0	0	0	0	0	0	0	0	0	0	0	0	0	0	0	0	0	0	0	0	Al Guraybayah	Maysan
0	0	0	0	0	0	0	0	0	0	0	0	0	0	0	0	0	0	0	0	0	0	0	0	0	0	0	Wadi Mathan	Maysan

The sixteenth services guide 2017_Region Makkah Al Mukarramah

Public services at the populated area level

Number of Agricultural, Social, Administrative and Public Services and Banking Finance 1-2

Administrative services																								Populated area	Emirate or governorate or municipality			
Security control	Security point	Health affairs	Industrial fund	Real-estate fund	Social development fund	Labour office branch	Water branch	Financial branch	Transport branch	Females education office	Males education office	Females Education administration	Males education administration	Office of municipal services	Municipality centre	Secretariat of municipality	Pensions	Social Insurance	Awqaf (mortmain)	Center of promotion of virtue	Civil affairs	Passport department	Traffic centers			Police station	Police centre	
0	0	0	0	0	0	0	0	0	0	0	0	0	0	0	0	0	0	0	0	0	0	0	0	0	0	0	Wethal	Maysan
0	0	0	0	0	0	0	0	0	0	0	0	0	0	0	0	0	0	0	0	0	0	0	0	0	0	0	Al Khaserah	Maysan
0	0	0	0	0	0	0	0	0	0	0	0	0	0	0	0	0	0	0	0	0	0	0	0	0	0	0	Al Murayfaq	Maysan
0	0	0	0	0	0	0	0	0	0	0	0	0	0	0	0	0	0	0	0	0	0	0	0	0	0	0	Al Araq	Maysan
0	0	0	0	0	0	0	0	0	0	0	0	0	0	0	0	0	0	0	0	0	0	0	0	0	0	0	Al Agaletah	Maysan
0	0	0	0	0	0	0	0	0	0	0	0	0	0	0	0	0	0	0	0	0	0	0	0	0	0	0	As-Sawdaa (Al	Maysan
0	0	0	0	0	0	0	0	0	0	0	0	0	0	0	0	0	0	0	0	0	0	0	0	0	0	0	Shedanah	Maysan
0	0	0	0	0	0	0	0	0	0	0	0	0	0	0	0	0	0	0	0	0	0	0	0	0	0	0	Al Tewal	Maysan
0	0	0	0	0	0	0	0	0	0	0	0	0	0	0	0	0	0	0	0	0	0	0	0	0	0	0	Al Maqbolah	Maysan
0	0	0	0	0	0	0	0	0	0	0	0	0	0	0	0	0	0	0	0	0	0	0	0	0	0	0	Al Althaa	Maysan
0	0	0	0	0	0	0	0	0	0	0	0	0	0	0	0	0	0	0	0	0	0	0	0	0	0	0	Ash-Sheraa (Al	Maysan
0	0	0	0	0	0	0	0	0	0	0	0	0	0	0	0	0	0	0	0	0	0	0	0	0	0	0	Jawayah	Maysan
0	0	0	0	0	0	0	0	0	0	0	0	0	0	0	0	0	0	0	0	0	0	0	0	0	0	0	Al Muzhah	Maysan
0	0	0	0	0	0	0	0	0	0	0	0	0	0	0	0	0	0	0	0	0	0	0	0	0	0	0	As-Sad	Maysan
0	0	0	0	0	0	0	0	0	0	0	0	0	0	0	0	0	0	0	0	0	0	0	0	0	0	0	Ad-Dar Al Baydaa	Maysan
0	0	0	0	0	0	0	0	0	0	0	0	0	0	0	0	0	0	0	0	0	0	0	0	0	0	0	Al Fara'	Maysan
0	0	0	0	0	0	0	0	0	0	0	0	0	0	0	0	0	0	0	0	0	0	0	0	0	0	0	Ad-Dahamshah	Maysan
0	0	0	0	0	0	0	0	0	0	0	0	0	0	0	0	0	0	0	0	0	0	0	0	0	0	0	Ash-Shabashbah	Maysan

The sixteenth services guide 2017_Region Makkah Al Mukarramah

Public services at the populated area level

Number of Agricultural, Social, Administrative and Public Services and Banking Finance 1-2

Administrative services																								Populated area	Emirate or governorate or municipality		
Security control	Security point	Health affairs	Industrial fund	Real-estate fund	Social development fund	Labour office branch	Water branch	Financial branch	Transport branch	Females education office	Males education office	Females Education administration	Males education administration	Office of municipal services	Municipality centre	Secretariat of municipality	Pensions	Social Insurance	Awqaf (mortmain)	Center of promotion of virtue	Civil affairs	Passport department	Traffic centers			Police station	Police centre
0	0	0	0	0	0	0	0	0	0	0	0	0	0	0	0	0	0	0	0	0	0	0	0	0	0	Mashreq	Maysan
0	0	0	0	0	0	0	0	0	0	0	0	0	0	0	0	0	0	0	0	0	0	0	0	0	0	Alehi (Ash-Shaarah)	Maysan
0	0	0	0	0	0	0	0	0	0	0	0	0	0	0	0	0	0	0	0	0	0	0	0	0	0	The Abal	Maysan
0	0	0	0	0	0	0	0	0	0	0	0	0	0	0	0	0	0	0	0	0	0	0	0	0	0	Al Janabh	Maysan
0	0	0	0	0	0	0	0	0	0	0	0	0	0	0	0	0	0	0	0	0	0	0	0	0	0	Aqaba	Maysan
0	0	0	0	0	0	0	0	0	0	0	0	0	0	0	0	0	0	0	0	0	0	0	0	0	0	As-Sawfah	Maysan
0	0	0	0	0	0	0	0	0	0	0	0	0	0	0	0	0	0	0	0	0	0	0	0	0	0	Al Madar (Al Marwah)	Maysan
0	0	0	0	0	0	0	0	0	0	0	0	0	0	0	0	0	0	0	0	0	0	0	0	0	0	At-Tafha	Maysan
0	0	0	0	0	0	0	0	0	0	0	0	0	0	0	0	0	0	0	0	0	0	0	0	0	0	Al Warkhah	Maysan
0	0	0	0	0	0	0	0	0	0	0	0	0	0	0	0	0	0	0	0	0	0	0	0	0	0	Al Mohamed (Al	Maysan
0	0	0	0	0	0	0	0	0	0	0	0	0	0	0	0	0	0	0	0	0	0	0	0	0	0	Al Amaq (Ash-Shaab)	Maysan
0	0	0	0	0	0	0	0	0	0	0	0	0	0	0	0	0	0	0	0	0	0	0	0	0	0	Al Bezah	Maysan
0	0	0	0	0	0	0	0	0	0	0	0	0	0	0	0	0	0	0	0	0	0	0	0	0	0	Al Qarn	Maysan
0	0	0	0	0	0	0	0	0	0	0	0	0	0	0	0	0	0	0	0	0	0	0	0	0	0	Ajlan cafe	Maysan
0	0	0	0	0	0	0	0	0	0	0	0	0	0	0	0	0	0	0	0	0	0	0	0	0	0	Marzouqah	Maysan
0	0	0	0	0	0	0	0	0	0	0	0	0	0	0	0	0	0	0	0	0	0	0	0	0	0	The Hamat	Maysan
0	0	0	0	0	0	0	0	0	0	0	0	0	0	0	0	0	0	0	0	0	0	0	0	0	0	Ath-Thaghrhah	Maysan
0	0	0	0	0	0	0	0	0	0	0	0	0	0	0	0	0	0	0	0	0	0	0	0	0	0	Al Ashraq	Maysan

The sixteenth services guide 2017_Region Makkah Al Mukarramah

Public services at the populated area level

Number of Agricultural, Social, Administrative and Public Services and Banking Finance 1-2

Administrative services																								Populated area	Emirate or governorate or municipality		
Security control	Security point	Health affairs	Industrial fund	Real-estate fund	Social development fund	Labour office branch	Water branch	Financial branch	Transport branch	Females education office	Males education office	Females Education administration	Males education administration	Office of municipal services	Municipality centre	Secretariat of municipality	Pensions	Social Insurance	Awqaf (mortmain)	Center of promotion of virtue	Civil affairs	Passport department	Traffic centers			Police station	Police centre
0	0	0	0	0	0	0	0	0	0	0	0	0	0	0	0	0	0	0	0	0	0	0	0	0	0	As-Sawaa	Maysan
0	0	0	0	0	0	0	0	0	0	0	0	0	0	0	0	0	0	0	0	0	0	0	0	0	0	Al Khadraa	Maysan
0	0	0	0	0	0	0	0	0	0	0	0	0	0	0	0	0	0	0	0	0	0	0	0	0	0	Al Abdullah	Maysan
0	0	0	0	0	0	0	0	0	0	0	0	0	0	0	0	0	0	0	0	0	0	0	0	0	0	Abo Saa	Maysan
0	0	0	0	0	0	0	0	0	0	0	0	0	0	0	0	0	0	0	0	0	0	0	0	0	0	Qarn Matar	Maysan
0	0	0	0	0	0	0	0	0	0	0	0	0	0	0	0	0	0	0	0	0	0	0	0	0	0	Ar-Rayaan	Maysan
0	0	0	0	0	0	0	0	0	0	0	0	0	0	0	0	0	0	0	0	0	0	0	0	0	0	Al Mahattah	Maysan
0	0	0	0	0	0	0	0	0	0	0	0	0	0	0	0	0	0	0	0	0	0	0	0	0	0	Al Karrash	Maysan
0	0	0	0	0	0	0	0	0	0	0	0	0	0	0	0	0	0	0	0	0	0	0	0	0	0	Ash-Shafyan	Maysan
0	0	0	0	0	0	0	0	0	0	0	0	0	0	0	0	0	0	0	0	0	0	0	0	0	0	Ar-Rukbah	Maysan
0	0	0	0	0	0	0	0	0	0	0	0	0	0	0	0	0	0	0	0	0	0	0	0	0	0	Hurayzah (Al Halasah)	Maysan
0	0	0	0	0	0	0	0	0	0	0	0	0	0	0	0	0	0	0	0	0	0	0	0	0	0	Al Hadah	Maysan
0	0	0	0	0	0	0	0	0	0	0	0	0	0	0	0	0	0	0	0	0	0	0	0	0	0	Ad-Damakah	Maysan
0	0	0	0	0	0	0	0	0	0	0	0	0	0	0	0	0	0	0	0	0	0	0	0	0	0	Al Marwah	Maysan
0	0	0	0	0	0	0	0	0	0	0	0	0	0	0	0	0	0	0	0	0	0	0	0	0	0	Al Munadeh	Maysan
0	0	0	0	0	0	0	0	0	0	0	0	0	0	0	0	0	0	0	0	0	0	0	0	0	0	Radwan	Maysan
0	0	0	0	0	0	0	0	0	0	0	0	0	0	0	0	0	0	0	0	0	0	0	0	0	0	Zafr (Al Ajamah)	Maysan
0	0	0	0	0	0	0	0	0	0	0	0	0	0	0	0	0	0	0	0	0	0	0	0	0	0	Al Janab	Maysan

The sixteenth services guide 2017_Region Makkah Al Mukarramah

Public services at the populated area level

Number of Agricultural, Social, Administrative and Public Services and Banking Finance 1-2

Administrative services																								Populated area	Emirate or governorate or municipality			
Security control	Security point	Health affairs	Industrial fund	Real-estate fund	Social development fund	Labour office branch	Water branch	Financial branch	Transport branch	Females education office	Males education office	Females Education administration	Males education administration	Office of municipal services	Municipality centre	Secretariat of municipality	Pensions	Social Insurance	Awqaf (mortmain)	Center of promotion of virtue	Civil affairs	Passport department	Traffic centers			Police station	Police centre	
0	0	0	0	0	0	0	0	0	0	0	0	0	0	0	0	0	0	0	0	0	0	0	0	0	0	0	Salb	Maysan
0	0	0	0	0	0	0	0	0	0	0	0	0	0	0	0	0	0	0	0	0	0	0	0	0	0	0	Al Mualah (Jaweyah)	Maysan
0	0	0	0	0	0	0	0	0	0	0	0	0	0	0	0	0	0	0	0	0	0	0	0	0	0	0	As-Saneed	Maysan
0	0	0	0	0	0	0	0	0	0	0	0	0	0	0	0	0	0	0	0	0	0	0	0	0	0	0	Dama As-Sawdaa	Maysan
0	0	0	0	0	0	0	0	0	0	0	0	0	0	0	0	0	0	0	0	0	0	0	0	0	0	0	Al Awjab	Maysan
0	0	0	0	0	0	0	0	0	0	0	0	0	0	0	0	0	0	0	0	0	0	0	0	0	0	0	Ad-Duhul	Maysan
0	0	0	0	0	0	0	0	0	0	0	0	0	0	0	0	0	0	0	0	0	0	0	0	0	0	0	Aghar	Maysan
0	0	0	0	0	0	0	0	0	0	0	0	0	0	0	0	0	0	0	0	0	0	0	0	0	0	0	As-Sedrah	Maysan
0	0	0	0	0	0	0	0	0	0	0	0	0	0	0	0	0	0	0	0	0	0	0	0	0	0	0	Ash-Shuabah (Ash-	Maysan
0	0	0	0	0	0	0	0	0	0	0	0	0	0	0	0	0	0	0	0	0	0	0	0	0	0	0	Al Mukrah	Maysan
0	0	0	0	0	0	0	0	0	0	0	0	0	0	0	0	0	0	0	0	0	0	0	0	0	0	0	As-Sakhras	Maysan
0	0	0	0	0	0	0	0	0	0	0	0	0	0	0	0	0	0	0	0	0	0	0	0	0	0	0	Baidhan	Maysan
0	0	0	0	0	0	0	0	0	0	0	0	0	0	0	0	0	0	0	0	0	0	0	0	0	0	0	As-Salaa	Maysan
0	0	0	0	0	0	0	0	0	0	0	0	0	0	0	0	0	0	0	0	0	0	0	0	0	0	0	Al Hamah	Maysan
0	0	0	0	0	0	0	0	0	0	0	0	0	0	0	0	0	0	0	0	0	0	0	0	0	0	0	Shuab Basan	Maysan
0	0	0	0	0	0	0	0	0	0	0	0	0	0	0	0	0	0	0	0	0	0	0	0	0	0	0	Thuaylaban	Maysan
0	0	0	0	0	0	0	0	0	0	0	0	0	0	0	0	0	0	0	0	0	0	0	0	0	0	0	Maar	Maysan
0	0	0	0	0	0	0	0	0	0	0	0	0	0	0	0	0	0	0	0	0	0	0	0	0	0	0	Al Janab Al Abyad	Maysan

The sixteenth services guide 2017_Region Makkah Al Mukarramah

Public services at the populated area level

Number of Agricultural, Social, Administrative and Public Services and Banking Finance 1-2

Administrative services																								Populated area	Emirate or governorate or municipality			
Security control	Security point	Health affairs	Industrial fund	Real-estate fund	Social development fund	Labour office branch	Water branch	Financial branch	Transport branch	Females education office	Males education office	Females Education administration	Males education administration	Office of municipal services	Municipality centre	Secretariat of municipality	Pensions	Social Insurance	Awqaf (mortmain)	Center of promotion of virtue	Civil affairs	Passport department	Traffic centers			Police station	Police centre	
0	0	0	0	0	0	0	0	0	0	0	0	0	0	0	0	0	0	0	0	0	0	0	0	0	0	0	Al Musarrakh	Maysan
0	0	0	0	0	0	0	0	0	0	0	0	0	0	0	0	0	0	0	0	0	0	0	0	0	0	0	Ash-Shahetah	Maysan
0	0	0	0	0	0	0	0	0	0	0	0	0	0	0	0	0	0	0	0	0	0	0	0	0	0	0	Al Malh	Maysan
0	0	0	0	0	0	0	0	0	0	0	0	0	0	0	0	0	0	0	0	0	0	0	0	0	0	0	As-Saden	Maysan
0	0	0	0	0	0	0	0	0	0	0	0	0	0	0	0	0	0	0	0	0	0	0	0	0	0	0	Rakhmat (Al Katyah)	Maysan
0	0	0	0	0	0	0	0	0	0	0	0	0	0	0	0	0	0	0	0	0	0	0	0	0	0	0	Al Ashraq	Maysan
0	0	0	0	0	0	0	0	0	0	0	0	0	0	0	0	0	0	0	0	0	0	0	0	0	0	0	Janab Sarah	Maysan
0	0	0	0	0	0	0	0	0	0	0	0	0	0	0	0	0	0	0	0	0	0	0	0	0	0	0	Ansah	Maysan
0	0	0	0	0	0	0	0	0	0	0	0	0	0	0	0	0	0	0	0	0	0	0	0	0	0	0	(Al Qan) Abo Daruah	Maysan
0	0	0	0	0	0	0	0	0	0	0	0	0	0	0	0	0	0	0	0	0	0	0	0	0	0	0	Al Mudhah	Maysan
0	0	0	0	0	0	0	0	0	0	0	0	0	0	0	0	0	0	0	0	0	0	0	0	0	0	0	Al Halaqah (Om	Maysan
0	0	0	0	0	0	0	0	0	0	0	0	0	0	0	0	0	0	0	0	0	0	0	0	0	0	0	Al Marekhah	Maysan
0	0	0	0	0	0	0	0	0	0	0	0	0	0	0	0	0	0	0	0	0	0	0	0	0	0	0	Makmashah	Maysan
0	0	0	0	0	0	0	0	0	0	0	0	0	0	0	0	0	0	0	0	0	0	0	0	0	0	0	Al Abab	Maysan
0	0	0	0	0	0	0	0	0	0	0	0	0	0	0	0	0	0	0	0	0	0	0	0	0	0	0	Muqreh Naad	Maysan
0	0	0	0	0	0	0	0	0	0	0	0	0	0	0	1	0	0	0	0	0	1	0	0	0	0	1	As-Sahan	Bani Sa'd
0	0	0	0	0	0	0	0	0	0	0	0	0	0	0	0	0	0	0	0	0	0	0	0	0	0	0	An-Naymah	Bani Sa'd
0	0	0	0	0	0	0	0	0	0	0	0	0	0	0	0	0	0	0	0	0	0	0	0	0	0	0	Al Qorin	Bani Sa'd

The sixteenth services guide 2017_Region Makkah Al Mukarramah

Public services at the populated area level

Number of Agricultural, Social, Administrative and Public Services and Banking Finance 1-2

Administrative services																								Populated area	Emirate or governorate or municipality		
Security control	Security point	Health affairs	Industrial fund	Real-estate fund	Social development fund	Labour office branch	Water branch	Financial branch	Transport branch	Females education office	Males education office	Females Education administration	Males education administration	Office of municipal services	Municipality centre	Secretariat of municipality	Pensions	Social Insurance	Awqaf (mortmain)	Center of promotion of virtue	Civil affairs	Passport department	Traffic centers			Police station	Police centre
0	0	0	0	0	0	0	0	0	0	0	0	0	0	0	0	0	0	0	0	0	0	0	0	0	0	Ath-Tharman	Bani Sa'd
0	0	0	0	0	0	0	0	0	0	0	0	0	0	0	0	0	0	0	0	0	0	0	0	0	0	Al Khayalah (bin Sari)	Bani Sa'd
0	0	0	0	0	0	0	0	0	0	0	0	0	0	0	0	0	0	0	0	0	0	0	0	0	0	Sur bin Shawkan	Bani Sa'd
0	0	0	0	0	0	0	0	0	0	0	0	0	0	0	0	0	0	0	0	0	0	0	0	0	0	Al Ghurab	Bani Sa'd
0	0	0	0	0	0	0	0	0	0	0	0	0	0	0	0	0	0	0	0	0	0	0	0	0	0	Al Rasfah	Bani Sa'd
0	0	0	0	0	0	0	0	0	0	0	0	0	0	0	0	0	0	0	0	0	0	0	0	0	0	Saeed As-Sawq	Bani Sa'd
0	0	0	0	0	0	0	0	0	0	0	0	0	0	0	0	0	0	0	0	0	0	0	0	0	0	Al Khashashah	Bani Sa'd
0	0	0	0	0	0	0	0	0	0	0	0	0	0	0	0	0	0	0	0	0	0	0	0	0	0	Al Kaladah	Bani Sa'd
0	0	0	0	0	0	0	0	0	0	0	0	0	0	0	0	0	0	0	0	0	0	0	0	0	0	Ad-Dar Al Hamraa	Bani Sa'd
0	0	0	0	0	0	0	0	0	0	0	0	0	0	0	0	0	0	0	0	0	0	0	0	0	0	Ash-Shuabah (Al	Bani Sa'd
0	0	0	0	0	0	0	0	0	0	0	0	0	0	0	0	0	0	0	0	0	0	0	0	0	0	Al Baslan	Bani Sa'd
0	0	0	0	0	0	0	0	0	0	0	0	0	0	0	0	0	0	0	0	0	0	0	0	0	0	Ad-Duhameen	Bani Sa'd
0	0	0	0	0	0	0	0	0	0	0	0	0	0	0	0	0	0	0	0	0	0	0	0	0	0	Al Muhareth	Bani Sa'd
0	0	0	0	0	0	0	0	0	0	0	0	0	0	0	0	0	0	0	0	0	0	0	0	0	0	Mukhled	Bani Sa'd
0	0	0	0	0	0	0	0	0	0	0	0	0	0	0	0	0	0	0	0	0	0	0	0	0	0	Laghab	Bani Sa'd
0	0	0	0	0	0	0	0	0	0	0	0	0	0	0	0	0	0	0	0	0	0	0	0	0	0	Al Barareq	Bani Sa'd
0	0	0	0	0	0	0	0	0	0	0	0	0	0	0	0	0	0	0	0	0	0	0	0	0	0	Ash-Shurut	Bani Sa'd
0	0	0	0	0	0	0	0	0	0	0	0	0	0	0	0	0	0	0	0	0	0	0	0	0	0	Ar-Ruha	Bani Sa'd

Public services at the populated area level

Number of Agricultural, Social, Administrative and Public Services and Banking Finance 1-2

Administrative services																								Populated area	Emirate or governorate or municipality		
Security control	Security point	Health affairs	Industrial fund	Real-estate fund	Social development fund	Labour office branch	Water branch	Financial branch	Transport branch	Females education office	Males education office	Females Education administration	Males education administration	Office of municipal services	Municipality centre	Secretariat of municipality	Pensions	Social Insurance	Awqaf (mortmain)	Center of promotion of virtue	Civil affairs	Passport department	Traffic centers			Police station	Police centre
0	0	0	0	0	0	0	0	0	0	0	0	0	0	0	0	0	0	0	0	0	0	0	0	0	0	At-Talhah	Bani Sa'd
0	0	0	0	0	0	0	0	0	0	0	0	0	0	0	0	0	0	0	0	0	0	0	0	0	0	Zaneeb Ar-Ruha	Bani Sa'd
0	0	0	0	0	0	0	0	0	0	0	0	0	0	0	0	0	0	0	0	0	0	0	0	0	0	Shuaib Al Ferash	Bani Sa'd
0	0	0	0	0	0	0	0	0	0	0	0	0	0	0	0	0	0	0	0	0	0	0	0	0	0	Atlah	Bani Sa'd
0	0	0	0	0	0	0	0	0	0	0	0	0	0	0	0	0	0	0	0	0	0	0	0	0	0	Ad-Dabaeen	Bani Sa'd
0	0	0	0	0	0	0	0	0	0	0	0	0	0	0	0	0	0	0	0	0	0	0	0	0	0	Ash-Shuab Al Ahmar wa	Bani Sa'd
0	0	0	0	0	0	0	0	0	0	0	0	0	0	0	0	0	0	0	0	0	0	0	0	0	0	Al Ayse	Bani Sa'd
0	0	0	0	0	0	0	0	0	0	0	0	0	0	0	0	0	0	0	0	0	0	0	0	0	0	Al Awsaa (Ash-	Bani Sa'd
0	0	0	0	0	0	0	0	0	0	0	0	0	0	0	0	0	0	0	0	0	0	0	0	0	0	Al Aroshyah	Bani Sa'd
0	0	0	0	0	0	0	0	0	0	0	0	0	0	0	0	0	0	0	0	0	0	0	0	0	0	Al Mughrah	Bani Sa'd
0	0	0	0	0	0	0	0	0	0	0	0	0	0	0	0	0	0	0	0	0	0	0	0	0	0	Wadi Ash-Shuabah	Bani Sa'd
0	0	0	0	0	0	0	0	0	0	0	0	0	0	0	0	0	0	0	0	0	0	0	0	0	0	Al Tewal	Bani Sa'd
0	0	0	0	0	0	0	0	0	0	0	0	0	0	0	0	0	0	0	0	0	0	0	0	0	0	Al Marbakbah	Bani Sa'd
0	0	0	0	0	0	0	0	0	0	0	0	0	0	0	0	0	0	0	0	0	0	0	0	0	0	Al Murayfaq	Bani Sa'd
0	0	0	0	0	0	0	0	0	0	0	0	0	0	0	0	0	0	0	0	0	0	0	0	0	0	Al Hasi	Bani Sa'd
0	0	0	0	0	0	0	0	0	0	0	0	0	0	0	0	0	0	0	0	0	0	0	0	0	0	Al Maded	Bani Sa'd
0	0	0	0	0	0	0	0	0	0	0	0	0	0	0	0	0	0	0	0	0	0	0	0	0	0	Al Luhyan	Bani Sa'd
0	0	0	0	0	0	0	0	0	0	0	0	0	0	0	0	0	0	0	0	0	0	0	0	0	0	As-Sabkhah	Bani Sa'd

The sixteenth services guide 2017_Region Makkah Al Mukarramah

Public services at the populated area level

Number of Agricultural, Social, Administrative and Public Services and Banking Finance 1-2

Administrative services																								Populated area	Emirate or governorate or municipality		
Security control	Security point	Health affairs	Industrial fund	Real-estate fund	Social development fund	Labour office branch	Water branch	Financial branch	Transport branch	Females education office	Males education office	Females Education administration	Males education administration	Office of municipal services	Municipality centre	Secretariat of municipality	Pensions	Social Insurance	Awqaf (mortmain)	Center of promotion of virtue	Civil affairs	Passport department	Traffic centers			Police station	Police centre
0	0	0	0	0	0	0	0	0	0	0	0	0	0	0	0	0	0	0	0	0	0	0	0	0	0	Aqaba	Bani Sa'd
0	0	0	0	0	0	0	0	0	0	0	0	0	0	0	0	0	0	0	0	0	0	0	0	0	0	Al Esalah	Bani Sa'd
0	0	0	0	0	0	0	0	0	0	0	0	0	0	0	0	0	0	0	0	0	0	0	0	0	0	Ar-Rumaydah	Bani Sa'd
0	0	0	0	0	0	0	0	0	0	0	0	0	0	0	0	0	0	0	0	0	0	0	0	0	0	Abo Rumi	Bani Sa'd
0	0	0	0	0	0	0	0	0	0	0	0	0	0	0	0	0	0	0	0	0	0	0	0	0	0	Khuffash	Bani Sa'd
0	0	0	0	0	0	0	0	0	0	0	0	0	0	0	0	0	0	0	0	0	0	0	0	0	0	Saabah	Bani Sa'd
0	0	0	0	0	0	0	0	0	0	0	0	0	0	0	0	0	0	0	0	0	0	0	0	0	0	Ad-Dahaseen wa Al	Bani Sa'd
0	0	0	0	0	0	0	0	0	0	0	0	0	0	0	0	0	0	0	0	0	0	0	0	0	0	Al Khalt	Bani Sa'd
0	0	0	0	0	0	0	0	0	0	0	0	0	0	0	0	0	0	0	0	0	0	0	0	0	0	Dar Ar-Rubi' (As-	Bani Sa'd
0	0	0	0	0	0	0	0	0	0	0	0	0	0	0	0	0	0	0	0	0	0	0	0	0	0	As-Sarf	Bani Sa'd
0	0	0	0	0	0	0	0	0	0	0	0	0	0	0	0	0	0	0	0	0	0	0	0	0	0	Al Mujmaah wa Al Janab	Bani Sa'd
0	0	0	0	0	0	0	0	0	0	0	0	0	0	0	0	0	0	0	0	0	0	0	0	0	0	Ath-Thani	Bani Sa'd
0	0	0	0	0	0	0	0	0	0	0	0	0	0	0	0	0	0	0	0	0	0	0	0	0	0	Belad Berek	Bani Sa'd
0	0	0	0	0	0	0	0	0	0	0	0	0	0	0	0	0	0	0	0	0	0	0	0	0	0	At-Tawaen	Bani Sa'd
0	0	0	0	0	0	0	0	0	0	0	0	0	0	0	0	0	0	0	0	0	0	0	0	0	0	At-Tufaihaa	Bani Sa'd
0	0	0	0	0	0	0	0	0	0	0	0	0	0	0	0	0	0	0	0	0	0	0	0	0	0	As-Sanei	Bani Sa'd
0	0	0	0	0	0	0	0	0	0	0	0	0	0	0	0	0	0	0	0	0	0	0	0	0	0	Al Kharabah	Bani Sa'd
0	0	0	0	0	0	0	0	0	0	0	0	0	0	0	0	0	0	0	0	0	0	0	0	0	0	Al Mughbyah	Bani Sa'd

The sixteenth services guide 2017_Region Makkah Al Mukarramah

Public services at the populated area level

Number of Agricultural, Social, Administrative and Public Services and Banking Finance 1-2

Administrative services																								Populated area	Emirate or governorate or municipality		
Security control	Security point	Health affairs	Industrial fund	Real-estate fund	Social development fund	Labour office branch	Water branch	Financial branch	Transport branch	Females education office	Males education office	Females Education administration	Males education administration	Office of municipal services	Municipality centre	Secretariat of municipality	Pensions	Social Insurance	Awqaf (mortmain)	Center of promotion of virtue	Civil affairs	Passport department	Traffic centers			Police station	Police centre
0	0	0	0	0	0	0	0	0	0	0	0	0	0	0	0	0	0	0	0	0	0	0	0	0	0	Ash-Shatah	Bani Sa'd
0	0	0	0	0	0	0	0	0	0	0	0	0	0	0	0	0	0	0	0	0	0	0	0	0	0	Ad-Daheed	Bani Sa'd
0	0	0	0	0	0	0	0	0	0	0	0	0	0	0	0	0	0	0	0	0	0	0	0	0	0	Albarakah	Bani Sa'd
0	0	0	0	0	0	0	0	0	0	0	0	0	0	0	0	0	0	0	0	0	0	0	0	0	0	Ad-Dareb	Bani Sa'd
0	0	0	0	0	0	0	0	0	0	0	0	0	0	0	0	0	0	0	0	0	0	0	0	0	0	Az-Zabanyah	Bani Sa'd
0	0	0	0	0	0	0	0	0	0	0	0	0	0	0	0	0	0	0	0	0	0	0	0	0	0	Al Jaradhah	Bani Sa'd
0	0	0	0	0	0	0	0	0	0	0	0	0	0	0	0	0	0	0	0	0	0	0	0	0	0	Al Barareq	Bani Sa'd
0	0	0	0	0	0	0	0	0	0	0	0	0	0	0	0	0	0	0	0	0	0	0	0	0	0	Al Fuqhah	Bani Sa'd
0	0	0	0	0	0	0	0	0	0	0	0	0	0	0	0	0	0	0	0	0	0	0	0	0	0	Dar At-Tahaheen	Bani Sa'd
0	0	0	0	0	0	0	0	0	0	0	0	0	0	0	0	0	0	0	0	0	0	0	0	0	0	Ad-Dar Al Hamraa (Al	Bani Sa'd
0	0	0	0	0	0	0	0	0	0	0	0	0	0	0	0	0	0	0	0	0	0	0	0	0	0	Al Hudayeb	Bani Sa'd
0	0	0	0	0	0	0	0	0	0	0	0	0	0	0	0	0	0	0	0	0	0	0	0	0	0	Al Usum	Bani Sa'd
0	0	0	0	0	0	0	0	0	0	0	0	0	0	0	0	0	0	0	0	0	0	0	0	0	0	Al Asm	Bani Sa'd
0	0	0	0	0	0	0	0	0	0	0	0	0	0	0	0	0	0	0	0	0	0	0	0	0	0	Al Mutayryah	Bani Sa'd
0	0	0	0	0	0	0	0	0	0	0	0	0	0	0	0	0	0	0	0	0	0	0	0	0	0	Defaf Al Aala	Bani Sa'd
0	0	0	0	0	0	0	0	0	0	0	0	0	0	0	0	0	0	0	0	0	0	0	0	0	0	Defaf Al Asfal	Bani Sa'd
0	0	0	0	0	0	0	0	0	0	0	0	0	0	0	0	0	0	0	0	0	0	0	0	0	0	Ad-Doumah	Bani Sa'd
0	0	0	0	0	0	0	0	0	0	0	0	0	0	0	0	0	0	0	0	0	0	0	0	0	0	Al Hawtyah	Bani Sa'd

The sixteenth services guide 2017_Region Makkah Al Mukarramah

Public services at the populated area level

Number of Agricultural, Social, Administrative and Public Services and Banking Finance 1-2

Administrative services																								Populated area	Emirate or governorate or municipality			
Security control	Security point	Health affairs	Industrial fund	Real-estate fund	Social development fund	Labour office branch	Water branch	Financial branch	Transport branch	Females education office	Males education office	Females Education administration	Males education administration	Office of municipal services	Municipality centre	Secretariat of municipality	Pensions	Social Insurance	Awqaf (mortmain)	Center of promotion of virtue	Civil affairs	Passport department	Traffic centers			Police station	Police centre	
0	0	0	0	0	0	0	0	0	0	0	0	0	0	0	0	0	0	0	0	0	0	0	0	0	0	0	Al Qasr	Bani Sa'd
0	0	0	0	0	0	0	0	0	0	0	0	0	0	0	0	0	0	0	0	0	0	0	0	0	0	0	As-Sad	Bani Sa'd
0	0	0	0	0	0	0	0	0	0	0	0	0	0	0	0	0	0	0	0	0	0	0	0	0	0	0	Al Thenieah	Bani Sa'd
0	0	0	0	0	0	0	0	0	0	0	0	0	0	0	0	0	0	0	0	0	0	0	0	0	0	0	Al Uyaynah	Bani Sa'd
0	0	0	0	0	0	0	0	0	0	0	0	0	0	0	0	0	0	0	0	0	0	0	0	0	0	0	Nayef	Bani Sa'd
0	0	0	0	0	0	0	0	0	0	0	0	0	0	0	0	0	0	0	0	0	0	0	0	0	0	0	Arefaj wa Ash-Shawahet	Bani Sa'd
0	0	0	0	0	0	0	0	0	0	0	0	0	0	0	0	0	0	0	0	0	0	0	0	0	0	0	Al Oqdah wa bin	Bani Sa'd
0	0	0	0	0	0	0	0	0	0	0	0	0	0	0	0	0	0	0	0	0	0	0	0	0	0	0	Al Ghareb	Bani Sa'd
0	0	0	0	0	0	0	0	0	0	0	0	0	0	0	0	0	0	0	0	0	0	0	0	0	0	0	Al Gameyat	Bani Sa'd
0	0	0	0	0	0	0	0	0	0	0	0	0	0	0	0	0	0	0	0	0	0	0	0	0	0	0	Juwesh	Bani Sa'd
0	0	0	0	0	0	0	0	0	0	0	0	0	0	0	0	0	0	0	0	0	0	0	0	0	0	0	Al Osamyah (Al	Bani Sa'd
0	0	0	0	0	0	0	0	0	0	0	0	0	0	0	0	0	0	0	0	0	0	0	0	0	0	0	Al Qohom	Bani Sa'd
0	0	0	0	0	0	0	0	0	0	0	0	0	0	0	0	0	0	0	0	0	0	0	0	0	0	0	As-Subaihah	Bani Sa'd
0	0	0	0	0	0	0	0	0	0	0	0	0	0	0	0	0	0	0	0	0	0	0	0	0	0	0	Shuab Zayed	Bani Sa'd
0	0	0	0	0	0	0	0	0	0	0	0	0	0	0	0	0	0	0	0	0	0	0	0	0	0	0	Al Muaydan	Bani Sa'd
0	0	0	0	0	0	0	0	0	0	0	0	0	0	0	0	0	0	0	0	0	0	0	0	0	0	0	Al Khulayef	Bani Sa'd
0	0	0	0	0	0	0	0	0	0	0	0	0	0	0	0	0	0	0	0	0	0	0	0	0	0	0	Al Labbah	Bani Sa'd
0	0	0	0	0	0	0	0	0	0	0	0	0	0	0	0	0	0	0	0	0	0	0	0	0	0	0	Oqaib	Bani Sa'd

The sixteenth services guide 2017_Region Makkah Al Mukarramah

Public services at the populated area level

Number of Agricultural, Social, Administrative and Public Services and Banking Finance 1-2

Administrative services																								Populated area	Emirate or governorate or municipality			
Security control	Security point	Health affairs	Industrial fund	Real-estate fund	Social development fund	Labour office branch	Water branch	Financial branch	Transport branch	Females education office	Males education office	Females Education administration	Males education administration	Office of municipal services	Municipality centre	Secretariat of municipality	Pensions	Social Insurance	Awqaf (mortmain)	Center of promotion of virtue	Civil affairs	Passport department	Traffic centers			Police station	Police centre	
0	0	0	0	0	0	0	0	0	0	0	0	0	0	0	0	0	0	0	0	0	0	0	0	0	0	0	Khashwah	Bani Sa'd
0	0	0	0	0	0	0	0	0	0	0	0	0	0	0	0	0	0	0	0	0	0	0	0	0	0	0	Az-Zaybah	Bani Sa'd
0	0	0	0	0	0	0	0	0	0	0	0	0	0	0	0	0	0	0	0	0	0	0	0	0	0	0	Yaaqub	Bani Sa'd
0	0	0	0	0	0	0	0	0	0	0	0	0	0	0	0	0	0	0	0	0	0	0	0	0	0	0	Ar-Rubayqah	Bani Sa'd
0	0	0	0	0	0	0	0	0	0	0	0	0	0	0	0	0	0	0	0	0	0	0	0	0	0	0	Al Hamaseen	Bani Sa'd
0	0	0	0	0	0	0	0	0	0	0	0	0	0	0	0	0	0	0	0	0	0	0	0	0	0	0	Al Ain	Bani Sa'd
0	0	0	0	0	0	0	0	0	0	0	0	0	0	0	0	0	0	0	0	0	0	0	0	0	0	0	Oqaybah	Bani Sa'd
0	0	0	0	0	0	0	0	0	0	0	0	0	0	0	0	0	0	0	0	0	0	0	0	0	0	0	Al Alansaa	Bani Sa'd
0	0	0	0	0	0	0	0	0	0	0	0	0	0	0	0	0	0	0	0	0	0	0	0	0	0	0	Arfaj	Bani Sa'd
0	0	0	0	0	0	0	0	0	0	0	0	0	0	0	0	0	0	0	0	0	0	0	0	0	0	0	Shuab Al Far	Bani Sa'd
0	0	0	0	0	0	0	0	0	0	0	0	0	0	0	0	0	0	0	0	0	0	0	0	0	0	0	Ash-Shuabah (bin	Bani Sa'd
0	0	0	0	0	0	0	0	0	0	0	0	0	0	0	0	0	0	0	0	0	0	0	0	0	0	0	Ghudayqah	Bani Sa'd
0	0	0	0	0	0	0	0	0	0	0	0	0	0	0	0	0	0	0	0	0	0	0	0	0	0	0	As-Sahwah	Bani Sa'd
0	0	0	0	0	0	0	0	0	0	0	0	0	0	0	0	0	0	0	0	0	0	0	0	0	0	0	Al Kharjah	Bani Sa'd
0	0	0	0	0	0	0	0	0	0	0	0	0	0	0	0	0	0	0	0	0	0	0	0	0	0	0	Al Muhdem	Bani Sa'd
0	0	0	0	0	0	0	0	0	0	0	0	0	0	0	0	0	0	0	0	0	0	0	0	0	0	0	Al Maghraz	Bani Sa'd
0	0	0	0	0	0	0	0	0	0	0	0	0	0	0	0	0	0	0	0	0	0	0	0	0	0	0	Al Khawqaa	Bani Sa'd
0	0	0	0	0	0	0	0	0	0	0	0	0	0	0	0	0	0	0	0	0	0	0	0	0	0	0	Ash-Sharaf	Bani Sa'd

The sixteenth services guide 2017_Region Makkah Al Mukarramah

Public services at the populated area level

Number of Agricultural, Social, Administrative and Public Services and Banking Finance 1-2

Administrative services																								Populated area	Emirate or governorate or municipality			
Security control	Security point	Health affairs	Industrial fund	Real-estate fund	Social development fund	Labour office branch	Water branch	Financial branch	Transport branch	Females education office	Males education office	Females Education administration	Males education administration	Office of municipal services	Municipality centre	Secretariat of municipality	Pensions	Social Insurance	Awqaf (mortmain)	Center of promotion of virtue	Civil affairs	Passport department	Traffic centers			Police station	Police centre	
0	0	0	0	0	0	0	0	0	0	0	0	0	0	0	0	0	0	0	0	0	0	0	0	0	0	0	Al Azabah	Bani Sa'd
0	0	0	0	0	0	0	0	0	0	0	0	0	0	0	0	0	0	0	0	0	0	0	0	0	0	0	Al Qenah (Al Kalaheet)	Bani Sa'd
0	0	0	0	0	0	0	0	0	0	0	0	0	0	0	0	0	0	0	0	0	0	0	0	0	0	0	Al Muthnah (An-	Bani Sa'd
0	0	0	0	0	0	0	0	0	0	0	0	0	0	0	0	0	0	0	0	0	0	0	0	0	0	0	Al Qorin (Thawi Yazid)	Bani Sa'd
0	0	0	0	0	0	0	0	0	0	0	0	0	0	0	0	0	0	0	0	0	0	0	0	0	0	0	Al Jazaah	Bani Sa'd
0	0	0	0	0	0	0	0	0	0	0	0	0	0	0	0	0	0	0	0	0	0	0	0	0	0	0	Al Obal	Bani Sa'd
0	0	0	0	0	0	0	0	0	0	0	0	0	0	0	0	0	0	0	0	0	0	0	0	0	0	0	Al Furayah	Bani Sa'd
0	0	0	0	0	0	0	0	0	0	0	0	0	0	0	0	0	0	0	0	0	0	0	0	0	0	0	Sawas	Bani Sa'd
0	0	0	0	0	0	0	0	0	0	0	0	0	0	0	0	0	0	0	0	0	0	0	0	0	0	0	Al Qahb	Bani Sa'd
0	0	0	0	0	0	0	0	0	0	0	0	0	0	0	0	0	0	0	0	0	0	0	0	0	0	0	Al Mashyan (Al Areej)	Bani Sa'd
0	0	0	0	0	0	0	0	0	0	0	0	0	0	0	0	0	0	0	0	0	0	0	0	0	0	0	Munayfah	Bani Sa'd
0	0	0	0	0	0	0	0	0	0	0	0	0	0	0	0	0	0	0	0	0	0	0	0	0	0	0	Al Ajwaf (Om Saan)	Bani Sa'd
0	0	0	0	0	0	0	0	0	0	0	0	0	0	0	0	0	0	0	0	0	0	0	0	0	0	0	Az-Zubayah	Bani Sa'd
0	0	0	0	0	0	0	0	0	0	0	0	0	0	0	0	0	0	0	0	0	0	0	0	0	0	0	Ash-Shaaryah	Bani Sa'd
0	0	0	0	0	0	0	0	0	0	0	0	0	0	0	0	0	0	0	0	0	0	0	0	0	0	0	Al Muhasenah	Bani Sa'd
0	0	0	0	0	0	0	0	0	0	0	0	0	0	0	0	0	0	0	0	0	0	0	0	0	0	0	Al Ghadran	Bani Sa'd
0	0	0	0	0	0	0	0	0	0	0	0	0	0	0	0	0	0	0	0	0	0	0	0	0	0	0	Al Yaaqeb	Bani Sa'd
0	0	0	0	0	0	0	0	0	0	0	0	0	0	0	0	0	0	0	0	0	0	0	0	0	0	0	Al Qalaya	Bani Sa'd

The sixteenth services guide 2017_Region Makkah Al Mukarramah

Public services at the populated area level

Number of Agricultural, Social, Administrative and Public Services and Banking Finance 1-2

Administrative services																								Populated area	Emirate or governorate or municipality		
Security control	Security point	Health affairs	Industrial fund	Real-estate fund	Social development fund	Labour office branch	Water branch	Financial branch	Transport branch	Females education office	Males education office	Females Education administration	Males education administration	Office of municipal services	Municipality centre	Secretariat of municipality	Pensions	Social Insurance	Awqaf (mortmain)	Center of promotion of virtue	Civil affairs	Passport department	Traffic centers			Police station	Police centre
0	0	0	0	0	0	0	0	0	0	0	0	0	0	0	0	0	0	0	0	0	0	0	0	0	0	Al Mughawerah	Bani Sa'd
0	0	0	0	0	0	0	0	0	0	0	0	0	0	0	0	0	0	0	0	0	0	0	0	0	0	Areem	Bani Sa'd
0	0	0	0	0	0	0	0	0	0	0	0	0	0	0	0	0	0	0	0	0	0	0	0	0	0	Marzouq	Bani Sa'd
0	0	0	0	0	0	0	0	0	0	0	0	0	0	0	0	0	0	0	0	0	0	0	0	0	0	Al Fayraa	Bani Sa'd
0	0	0	0	0	0	0	0	0	0	0	0	0	0	0	0	0	0	0	0	0	0	0	0	0	0	As-Sunaa	Bani Sa'd
0	0	0	0	0	0	0	0	0	0	0	0	0	0	0	0	0	0	0	0	0	0	0	0	0	0	Shuabah Az-Zaib	Bani Sa'd
0	0	0	0	0	0	0	0	0	0	0	0	0	0	0	0	0	0	0	0	0	0	0	0	0	0	An-Nahj	Bani Sa'd
0	0	0	0	0	0	0	0	0	0	0	0	0	0	0	0	0	0	0	0	0	0	0	0	0	0	As-Safah	Bani Sa'd
0	0	0	0	0	0	0	0	0	0	0	0	0	0	0	0	0	0	0	0	0	0	0	0	0	0	Ash-Shutyat	Bani Sa'd
0	0	0	0	0	0	0	0	0	0	0	0	0	0	0	0	0	0	0	0	0	0	0	0	0	0	Al Hadaf	Bani Sa'd
0	0	0	0	0	0	0	0	0	0	0	0	0	0	0	0	0	0	0	0	0	0	0	0	0	0	Al Kheef	Bani Sa'd
0	0	0	0	0	0	0	0	0	0	0	0	0	0	0	0	0	0	0	0	0	0	0	0	0	0	At-Taflan	Bani Sa'd
0	0	0	0	0	0	0	0	0	0	0	0	0	0	0	0	0	0	0	0	0	0	0	0	0	0	Al Wakaf	Bani Sa'd
0	0	0	0	0	0	0	0	0	0	0	0	0	0	0	0	0	0	0	0	0	0	0	0	0	0	Al Ataa	Bani Sa'd
0	0	0	0	0	0	0	0	0	0	0	0	0	0	0	0	0	0	0	0	0	0	0	0	0	0	Shuab Al Ataa	Bani Sa'd
0	0	0	0	0	0	0	0	0	0	0	0	0	0	0	0	0	0	0	0	0	0	0	0	0	0	Al Enmah	Bani Sa'd
0	0	0	0	0	0	0	0	0	0	0	0	0	0	0	0	0	0	0	0	0	0	0	0	0	0	Ash-Shuabah Al Baydaa	Bani Sa'd
0	0	0	0	0	0	0	0	0	0	0	0	0	0	0	0	0	0	0	0	0	0	0	0	0	0	Al Aqar	Bani Sa'd

The sixteenth services guide 2017_Region Makkah Al Mukarramah

Public services at the populated area level

Number of Agricultural, Social, Administrative and Public Services and Banking Finance 1-2

Administrative services																								Populated area	Emirate or governorate or municipality		
Security control	Security point	Health affairs	Industrial fund	Real-estate fund	Social development fund	Labour office branch	Water branch	Financial branch	Transport branch	Females education office	Males education office	Females Education administration	Males education administration	Office of municipal services	Municipality centre	Secretariat of municipality	Pensions	Social Insurance	Awqaf (mortmain)	Center of promotion of virtue	Civil affairs	Passport department	Traffic centers			Police station	Police centre
0	0	0	0	0	0	0	0	0	0	0	0	0	0	0	0	0	0	0	0	0	0	0	0	0	0	Ash-Shuayraa	Bani Sa'd
0	0	0	0	0	0	0	0	0	0	0	0	0	0	0	0	0	0	0	0	0	0	0	0	0	0	Al Jameelen	Bani Sa'd
0	0	0	0	0	0	0	0	0	0	0	0	0	0	0	0	0	0	0	0	0	0	0	0	0	0	Al Fara'	Bani Sa'd
0	0	0	0	0	0	0	0	0	0	0	0	0	0	0	0	0	0	0	0	0	0	0	0	0	0	Hussain	Bani Sa'd
0	0	0	0	0	0	0	0	0	0	0	0	0	0	0	0	0	0	0	0	0	0	0	0	0	0	Shuab Baqarah	Bani Sa'd
0	0	0	0	0	0	0	0	0	0	0	0	0	0	0	0	0	0	0	0	0	0	0	0	0	0	Al Mushqer	Bani Sa'd
0	0	0	0	0	0	0	0	0	0	0	0	0	0	0	0	0	0	0	0	0	0	0	0	0	0	Al Ablah wa As-Selaa	Bani Sa'd
0	0	0	0	0	0	0	0	0	0	0	0	0	0	0	0	0	0	0	0	0	0	0	0	0	0	Al Luhyan	Bani Sa'd
0	0	0	0	0	0	0	0	0	0	0	0	0	0	0	0	0	0	0	0	0	0	0	0	0	0	Al Mulhaj	Bani Sa'd
0	0	0	0	0	0	0	0	0	0	0	0	0	0	0	0	0	0	0	0	0	0	0	0	0	0	Mahd Ayan	Bani Sa'd
0	0	0	0	0	0	0	0	0	0	0	0	0	0	0	0	0	0	0	0	0	0	0	0	0	0	Al Mutaah	Bani Sa'd
0	0	0	0	0	0	0	0	0	0	0	0	0	0	0	0	0	0	0	0	0	0	0	0	0	0	Al Altah	Bani Sa'd
0	0	0	0	0	0	0	0	0	0	0	0	0	0	0	0	0	0	0	0	0	0	0	0	0	0	Aywas	Bani Sa'd
0	0	0	0	0	0	0	0	0	0	0	0	0	0	0	0	0	0	0	0	0	0	0	0	0	0	Al Bunya	Bani Sa'd
0	0	0	0	0	0	0	0	0	0	0	0	0	0	0	0	0	0	0	0	0	0	0	0	0	0	Al Judayer	Bani Sa'd
0	0	0	0	0	0	0	0	0	0	0	0	0	0	0	0	0	0	0	0	0	0	0	0	0	0	Wadi Al Jawf	Bani Sa'd
0	0	0	0	0	0	0	0	0	0	0	0	0	0	0	0	0	0	0	0	0	0	0	0	0	0	Kahla	Bani Sa'd
0	0	0	0	0	0	0	0	0	0	0	0	0	0	0	0	0	0	0	0	0	0	0	0	0	0	Al Wednah	Bani Sa'd

The sixteenth services guide 2017_Region Makkah Al Mukarramah

Public services at the populated area level

Number of Agricultural, Social, Administrative and Public Services and Banking Finance 1-2

Administrative services																								Populated area	Emirate or governorate or municipality			
Security control	Security point	Health affairs	Industrial fund	Real-estate fund	Social development fund	Labour office branch	Water branch	Financial branch	Transport branch	Females education office	Males education office	Females Education administration	Males education administration	Office of municipal services	Municipality centre	Secretariat of municipality	Pensions	Social Insurance	Awqaf (mortmain)	Center of promotion of virtue	Civil affairs	Passport department	Traffic centers			Police station	Police centre	
0	0	0	0	0	0	0	0	0	0	0	0	0	0	0	0	0	0	0	0	0	0	0	0	0	0	0	Al Muadah	Bani Sa'd
0	0	0	0	0	0	0	0	0	0	0	0	0	0	0	0	0	0	0	0	0	0	0	0	0	0	0	Kherfi	Bani Sa'd
0	0	0	0	0	0	0	0	0	0	0	0	0	0	0	0	0	0	0	0	0	0	0	0	0	0	0	As-Suwaidaa	Bani Sa'd
0	0	0	0	0	0	0	0	0	0	0	0	0	0	0	0	0	0	0	0	0	0	0	0	0	0	0	Hamra	Bani Sa'd
0	0	0	0	0	0	0	0	0	0	0	0	0	0	0	0	0	0	0	0	0	0	0	0	0	0	0	Ar-Rakwah	Bani Sa'd
0	0	0	0	0	0	0	0	0	0	0	0	0	0	0	0	0	0	0	0	0	0	0	0	0	0	0	Al Aylah	Bani Sa'd
0	0	0	0	0	0	0	0	0	0	0	0	0	0	0	0	0	0	0	0	0	0	0	0	0	0	0	Katafar	Bani Sa'd
0	0	0	0	0	0	0	0	0	0	0	0	0	0	0	0	0	0	0	0	0	0	0	0	0	0	0	Al Qalaah	Bani Sa'd
0	0	0	0	0	0	0	0	0	0	0	0	0	0	0	0	0	0	0	0	0	0	0	0	0	0	0	Al Lasab	Bani Sa'd
0	0	0	0	0	0	0	0	0	0	0	0	0	0	0	0	0	0	0	0	0	0	0	0	0	0	0	Al Washelah	Bani Sa'd
0	0	0	0	0	0	0	0	0	0	0	0	0	0	0	0	0	0	0	0	0	0	0	0	0	0	0	Al Kashamah	Bani Sa'd
0	0	0	0	0	0	0	0	0	0	0	0	0	0	0	0	0	0	0	0	0	0	0	0	0	0	0	Om Al Osh	Bani Sa'd
0	0	0	0	0	0	0	0	0	0	0	0	0	0	0	1	0	0	0	0	0	1	0	0	0	1	0	Al Jawman	Alqarei Bani Malik
0	0	0	0	0	0	0	0	0	0	0	0	0	0	0	0	0	0	0	0	0	0	0	0	0	0	0	Al Qurei Al Qadeem	Alqarei Bani Malik
0	0	0	0	0	0	0	0	0	0	0	0	0	0	0	0	0	0	0	0	0	0	0	0	0	0	0	Al Khadaren	Alqarei Bani Malik
0	0	0	0	0	0	0	0	0	0	0	0	0	0	0	0	0	0	0	0	0	0	0	0	0	0	0	Al Hadi	Alqarei Bani Malik
0	0	0	0	0	0	0	0	0	0	0	0	0	0	0	0	0	0	0	0	0	0	0	0	0	0	0	Ad-Daalmah	Alqarei Bani Malik
0	0	0	0	0	0	0	0	0	0	0	0	0	0	0	0	0	0	0	0	0	0	0	0	0	0	0	Al Honood As-	Alqarei Bani Malik

The sixteenth services guide 2017_Region Makkah Al Mukarramah

Public services at the populated area level

Number of Agricultural, Social, Administrative and Public Services and Banking Finance 1-2

Administrative services																								Populated area	Emirate or governorate or municipality			
Security control	Security point	Health affairs	Industrial fund	Real-estate fund	Social development fund	Labour office branch	Water branch	Financial branch	Transport branch	Females education office	Males education office	Females Education administration	Males education administration	Office of municipal services	Municipality centre	Secretariat of municipality	Pensions	Social Insurance	Awqaf (mortmain)	Center of promotion of virtue	Civil affairs	Passport department	Traffic centers			Police station	Police centre	
0	0	0	0	0	0	0	0	0	0	0	0	0	0	0	0	0	0	0	0	0	0	0	0	0	0	0	Al Qorin	Alqarei Bani Malik
0	0	0	0	0	0	0	0	0	0	0	0	0	0	0	0	0	0	0	0	0	0	0	0	0	0	0	Shabbah	Alqarei Bani Malik
0	0	0	0	0	0	0	0	0	0	0	0	0	0	0	0	0	0	0	0	0	0	0	0	0	0	0	Az-Zahrah	Alqarei Bani Malik
0	0	0	0	0	0	0	0	0	0	0	0	0	0	0	0	0	0	0	0	0	0	0	0	0	0	0	Ar-Rawajehah (Al Ain)	Alqarei Bani Malik
0	0	0	0	0	0	0	0	0	0	0	0	0	0	0	0	0	0	0	0	0	0	0	0	0	0	0	Al Quzaah	Alqarei Bani Malik
0	0	0	0	0	0	0	0	0	0	0	0	0	0	0	0	0	0	0	0	0	0	0	0	0	0	0	Al Qarn	Alqarei Bani Malik
0	0	0	0	0	0	0	0	0	0	0	0	0	0	0	0	0	0	0	0	0	0	0	0	0	0	0	Ar-Ruyaah	Alqarei Bani Malik
0	0	0	0	0	0	0	0	0	0	0	0	0	0	0	0	0	0	0	0	0	0	0	0	0	0	0	As-Sukhayrah	Alqarei Bani Malik
0	0	0	0	0	0	0	0	0	0	0	0	0	0	0	0	0	0	0	0	0	0	0	0	0	0	0	Al Jababer (Al Jamei)	Alqarei Bani Malik
0	0	0	0	0	0	0	0	0	0	0	0	0	0	0	0	0	0	0	0	0	0	0	0	0	0	0	Al Qunaybah	Alqarei Bani Malik
0	0	0	0	0	0	0	0	0	0	0	0	0	0	0	0	0	0	0	0	0	0	0	0	0	0	0	Al Asaferah	Alqarei Bani Malik
0	0	0	0	0	0	0	0	0	0	0	0	0	0	0	0	0	0	0	0	0	0	0	0	0	0	0	Al Qatrah	Alqarei Bani Malik
0	0	0	0	0	0	0	0	0	0	0	0	0	0	0	0	0	0	0	0	0	0	0	0	0	0	0	Al Ased	Alqarei Bani Malik
0	0	0	0	0	0	0	0	0	0	0	0	0	0	0	0	0	0	0	0	0	0	0	0	0	0	0	Al Khedr	Alqarei Bani Malik
0	0	0	0	0	0	0	0	0	0	0	0	0	0	0	0	0	0	0	0	0	0	0	0	0	0	0	Al Farades	Alqarei Bani Malik
0	0	0	0	0	0	0	0	0	0	0	0	0	0	0	0	0	0	0	0	0	0	0	0	0	0	0	Al Abdel-Hadi	Alqarei Bani Malik
0	0	0	0	0	0	0	0	0	0	0	0	0	0	0	0	0	0	0	0	0	0	0	0	0	0	0	Al Azeb	Alqarei Bani Malik
0	0	0	0	0	0	0	0	0	0	0	0	0	0	0	0	0	0	0	0	0	0	0	0	0	0	0	Al Mafateeh	Alqarei Bani Malik

The sixteenth services guide 2017_Region Makkah Al Mukarramah

Public services at the populated area level

Number of Agricultural, Social, Administrative and Public Services and Banking Finance 1-2

Administrative services																								Populated area	Emirate or governorate or municipality		
Security control	Security point	Health affairs	Industrial fund	Real-estate fund	Social development fund	Labour office branch	Water branch	Financial branch	Transport branch	Females education office	Males education office	Females Education administration	Males education administration	Office of municipal services	Municipality centre	Secretariat of municipality	Pensions	Social Insurance	Awqaf (mortmain)	Center of promotion of virtue	Civil affairs	Passport department	Traffic centers			Police station	Police centre
0	0	0	0	0	0	0	0	0	0	0	0	0	0	0	0	0	0	0	0	0	0	0	0	0	0	Al Hedyia	Alqarei Bani Malik
0	0	0	0	0	0	0	0	0	0	0	0	0	0	0	0	0	0	0	0	0	0	0	0	0	0	As-Salaf	Alqarei Bani Malik
0	0	0	0	0	0	0	0	0	0	0	0	0	0	0	0	0	0	0	0	0	0	0	0	0	0	Al Ghaerah	Alqarei Bani Malik
0	0	0	0	0	0	0	0	0	0	0	0	0	0	0	0	0	0	0	0	0	0	0	0	0	0	Om Al Hakak	Alqarei Bani Malik
0	0	0	0	0	0	0	0	0	0	0	0	0	0	0	0	0	0	0	0	0	0	0	0	0	0	Al Ibrahim	Alqarei Bani Malik
0	0	0	0	0	0	0	0	0	0	0	0	0	0	0	0	0	0	0	0	0	0	0	0	0	0	Ar-Rubaa	Alqarei Bani Malik
0	0	0	0	0	0	0	0	0	0	0	0	0	0	0	0	0	0	0	0	0	0	0	0	0	0	Al Tewal	Alqarei Bani Malik
0	0	0	0	0	0	0	0	0	0	0	0	0	0	0	0	0	0	0	0	0	0	0	0	0	0	Al Hudayeb	Alqarei Bani Malik
0	0	0	0	0	0	0	0	0	0	0	0	0	0	0	0	0	0	0	0	0	0	0	0	0	0	Ash-Shuaib	Alqarei Bani Malik
0	0	0	0	0	0	0	0	0	0	0	0	0	0	0	0	0	0	0	0	0	0	0	0	0	0	Qazait Al Khudrah	Alqarei Bani Malik
0	0	0	0	0	0	0	0	0	0	0	0	0	0	0	0	0	0	0	0	0	0	0	0	0	0	Al Qudah	Alqarei Bani Malik
0	0	0	0	0	0	0	0	0	0	0	0	0	0	0	0	0	0	0	0	0	0	0	0	0	0	Ad-Dar (Al Hayzaa)	Alqarei Bani Malik
0	0	0	0	0	0	0	0	0	0	0	0	0	0	0	0	0	0	0	0	0	0	0	0	0	0	Al Faous (Al Halah)	Alqarei Bani Malik
0	0	0	0	0	0	0	0	0	0	0	0	0	0	0	0	0	0	0	0	0	0	0	0	0	0	Shuab Saleh	Alqarei Bani Malik
0	0	0	0	0	0	0	0	0	0	0	0	0	0	0	0	0	0	0	0	0	0	0	0	0	0	Al Qarou	Alqarei Bani Malik
0	0	0	0	0	0	0	0	0	0	0	0	0	0	0	0	0	0	0	0	0	0	0	0	0	0	Al Kazamah	Alqarei Bani Malik
0	0	0	0	0	0	0	0	0	0	0	0	0	0	0	0	0	0	0	0	0	0	0	0	0	0	Al Moalah	Alqarei Bani Malik
0	0	0	0	0	0	0	0	0	0	0	0	0	0	0	0	0	0	0	0	0	0	0	0	0	0	Al Araq	Alqarei Bani Malik

The sixteenth services guide 2017_Region Makkah Al Mukarramah

Public services at the populated area level

Number of Agricultural, Social, Administrative and Public Services and Banking Finance 1-2

Administrative services																								Populated area	Emirate or governorate or municipality		
Security control	Security point	Health affairs	Industrial fund	Real-estate fund	Social development fund	Labour office branch	Water branch	Financial branch	Transport branch	Females education office	Males education office	Females Education administration	Males education administration	Office of municipal services	Municipality centre	Secretariat of municipality	Pensions	Social Insurance	Awqaf (mortmain)	Center of promotion of virtue	Civil affairs	Passport department	Traffic centers			Police station	Police centre
0	0	0	0	0	0	0	0	0	0	0	0	0	0	0	0	0	0	0	0	0	0	0	0	0	0	Ash-Shafa Al Ahmar	Alqarei Bani Malik
0	0	0	0	0	0	0	0	0	0	0	0	0	0	0	0	0	0	0	0	0	0	0	0	0	0	An-Najmah	Alqarei Bani Malik
0	0	0	0	0	0	0	0	0	0	0	0	0	0	0	0	0	0	0	0	0	0	0	0	0	0	Heyad	Alqarei Bani Malik
0	0	0	0	0	0	0	0	0	0	0	0	0	0	0	0	0	0	0	0	0	0	0	0	0	0	Ar-Rubayah	Alqarei Bani Malik
0	0	0	0	0	0	0	0	0	0	0	0	0	0	0	0	0	0	0	0	0	0	0	0	0	0	Al Qaarah	Alqarei Bani Malik
0	0	0	0	0	0	0	0	0	0	0	0	0	0	0	0	0	0	0	0	0	0	0	0	0	0	Al Qara	Alqarei Bani Malik
0	0	0	0	0	0	0	0	0	0	0	0	0	0	0	0	0	0	0	0	0	0	0	0	0	0	Al Hadab	Alqarei Bani Malik
0	0	0	0	0	0	0	0	0	0	0	0	0	0	0	0	0	0	0	0	0	0	0	0	0	0	Qazait Rashid	Alqarei Bani Malik
0	0	0	0	0	0	0	0	0	0	0	0	0	0	0	0	0	0	0	0	0	0	0	0	0	0	Ad-Dar	Alqarei Bani Malik
0	0	0	0	0	0	0	0	0	0	0	0	0	0	0	0	0	0	0	0	0	0	0	0	0	0	Hamran	Alqarei Bani Malik
0	0	0	0	0	0	0	0	0	0	0	0	0	0	0	0	0	0	0	0	0	0	0	0	0	0	Al Kamaheen	Alqarei Bani Malik
0	0	0	0	0	0	0	0	0	0	0	0	0	0	0	0	0	0	0	0	0	0	0	0	0	0	Al-Jabrah	Alqarei Bani Malik
0	0	0	0	0	0	0	0	0	0	0	0	0	0	0	0	0	0	0	0	0	0	0	0	0	0	Ar-Rahwah	Alqarei Bani Malik
0	0	0	0	0	0	0	0	0	0	0	0	0	0	0	0	0	0	0	0	0	0	0	0	0	0	At-Tabaqah	Alqarei Bani Malik
0	0	0	0	0	0	0	0	0	0	0	0	0	0	0	0	0	0	0	0	0	0	0	0	0	0	Ar-Rubaa	Alqarei Bani Malik
0	0	0	0	0	0	0	0	0	0	0	0	0	0	0	0	0	0	0	0	0	0	0	0	0	0	Al Badwan	Alqarei Bani Malik
0	0	0	0	0	0	0	0	0	0	0	0	0	0	0	0	0	0	0	0	0	0	0	0	0	0	As-Samadah	Alqarei Bani Malik
0	0	0	0	0	0	0	0	0	0	0	0	0	0	0	0	0	0	0	0	0	0	0	0	0	0	Qazait Al Manaqeesh	Alqarei Bani Malik

The sixteenth services guide 2017_Region Makkah Al Mukarramah

Public services at the populated area level

Number of Agricultural, Social, Administrative and Public Services and Banking Finance 1-2

Administrative services																								Populated area	Emirate or governorate or municipality		
Security control	Security point	Health affairs	Industrial fund	Real-estate fund	Social development fund	Labour office branch	Water branch	Financial branch	Transport branch	Females education office	Males education office	Females Education administration	Males education administration	Office of municipal services	Municipality centre	Secretariat of municipality	Pensions	Social Insurance	Awqaf (mortmain)	Center of promotion of virtue	Civil affairs	Passport department	Traffic centers			Police station	Police centre
0	0	0	0	0	0	0	0	0	0	0	0	0	0	0	0	0	0	0	0	0	0	0	0	0	0	Al Hasnaa village	Alqarei Bani Malik
0	0	0	0	0	0	0	0	0	0	0	0	0	0	0	0	0	0	0	0	0	0	0	0	0	0	Al Qaryah (Saaban)	Alqarei Bani Malik
0	0	0	0	0	0	0	0	0	0	0	0	0	0	0	0	0	0	0	0	0	0	0	0	0	0	Al Halaqah	Alqarei Bani Malik
0	0	0	0	0	0	0	0	0	0	0	0	0	0	0	0	0	0	0	0	0	0	0	0	0	0	Al Mahreq (Betalyani)	Alqarei Bani Malik
0	0	0	0	0	0	0	0	0	0	0	0	0	0	0	0	0	0	0	0	0	0	0	0	0	0	Shuab bani Duhayem	Alqarei Bani Malik
0	0	0	0	0	0	0	0	0	0	0	0	0	0	0	0	0	0	0	0	0	0	0	0	0	0	Al Basirah	Alqarei Bani Malik
0	0	0	0	0	0	0	0	0	0	0	0	0	0	0	0	0	0	0	0	0	0	0	0	0	0	Qumayhah	Alqarei Bani Malik
0	0	0	0	0	0	0	0	0	0	0	0	0	0	0	0	0	0	0	0	0	0	0	0	0	0	Qawshah	Alqarei Bani Malik
0	0	0	0	0	0	0	0	0	0	0	0	0	0	0	0	0	0	0	0	0	0	0	0	0	0	As-Safh	Alqarei Bani Malik
0	0	0	0	0	0	0	0	0	0	0	0	0	0	0	0	0	0	0	0	0	0	0	0	0	0	Al Hadaremeh villages	Alqarei Bani Malik
0	0	0	0	0	0	0	0	0	0	0	0	0	0	0	0	0	0	0	0	0	0	0	0	0	0	Qaqedah	Alqarei Bani Malik
0	0	0	0	0	0	0	0	0	0	0	0	0	0	0	0	0	0	0	0	0	0	0	0	0	0	Al Hano	Alqarei Bani Malik
0	0	0	0	0	0	0	0	0	0	0	0	0	0	0	0	0	0	0	0	0	0	0	0	0	0	Qebalah	Alqarei Bani Malik
0	0	0	0	0	0	0	0	0	0	0	0	0	0	0	0	0	0	0	0	0	0	0	0	0	0	Mashnyah	Alqarei Bani Malik
0	0	0	0	0	0	0	0	0	0	0	0	0	0	0	0	0	0	0	0	0	0	0	0	0	0	Daan	Alqarei Bani Malik
0	0	0	0	0	0	0	0	0	0	0	0	0	0	0	0	0	0	0	0	0	0	0	0	0	0	Al Belal	Alqarei Bani Malik
0	0	0	0	0	0	0	0	0	0	0	0	0	0	0	0	0	0	0	0	0	0	0	0	0	0	Ar-Ruhayat	Alqarei Bani Malik
0	0	0	0	0	0	0	0	0	0	0	0	0	0	0	0	0	0	0	0	0	0	0	0	0	0	Al Hazei	Alqarei Bani Malik

The sixteenth services guide 2017_Region Makkah Al Mukarramah

Public services at the populated area level

Number of Agricultural, Social, Administrative and Public Services and Banking Finance 1-2

Administrative services																								Populated area	Emirate or governorate or municipality		
Security control	Security point	Health affairs	Industrial fund	Real-estate fund	Social development fund	Labour office branch	Water branch	Financial branch	Transport branch	Females education office	Males education office	Females Education administration	Males education administration	Office of municipal services	Municipality centre	Secretariat of municipality	Pensions	Social Insurance	Awqaf (mortmain)	Center of promotion of virtue	Civil affairs	Passport department	Traffic centers			Police station	Police centre
0	0	0	0	0	0	0	0	0	0	0	0	0	0	0	0	0	0	0	0	0	0	0	0	0	0	Ash-Shuban (Al Hufrah)	Alqarei Bani Malik
0	0	0	0	0	0	0	0	0	0	0	0	0	0	0	0	0	0	0	0	0	0	0	0	0	0	Al Malad	Alqarei Bani Malik
0	0	0	0	0	0	0	0	0	0	0	0	0	0	0	0	0	0	0	0	0	0	0	0	0	0	Etam	Alqarei Bani Malik
0	0	0	0	0	0	0	0	0	0	0	0	0	0	0	0	0	0	0	0	0	0	0	0	0	0	Auba	Alqarei Bani Malik
0	0	0	0	0	0	0	0	0	0	0	0	0	0	0	0	0	0	0	0	0	0	0	0	0	0	Al Guryaa	Alqarei Bani Malik
0	0	0	0	0	0	0	0	0	0	0	0	0	0	0	0	0	0	0	0	0	0	0	0	0	0	Al Hadab bani Saad	Alqarei Bani Malik
0	0	0	0	0	0	0	0	0	0	0	0	0	0	0	0	0	0	0	0	0	0	0	0	0	0	Al Abalah	Alqarei Bani Malik
0	0	0	0	0	0	0	0	0	0	0	0	0	0	0	0	0	0	0	0	0	0	0	0	0	0	Al Hedah	Alqarei Bani Malik
0	0	0	0	0	0	0	0	0	0	0	0	0	0	0	0	0	0	0	0	0	0	0	0	0	0	Al Ush	Alqarei Bani Malik
0	0	0	0	0	0	0	0	0	0	0	0	0	0	0	0	0	0	0	0	0	0	0	0	0	0	Ash-Shalaa	Alqarei Bani Malik
0	0	0	0	0	0	0	0	0	0	0	0	0	0	0	0	0	0	0	0	0	0	0	0	0	0	Al Afraa	Alqarei Bani Malik
0	0	0	0	0	0	0	0	0	0	0	0	0	0	0	0	0	0	0	0	0	0	0	0	0	0	Al Muqlei	Alqarei Bani Malik
0	0	0	0	0	0	0	0	0	0	0	0	0	0	0	0	0	0	0	0	0	0	0	0	0	0	Alqamah	Alqarei Bani Malik
0	0	0	0	0	0	0	0	0	0	0	0	0	0	0	0	0	0	0	0	0	0	0	0	0	0	Al Haif	Alqarei Bani Malik
0	0	0	0	0	0	0	0	0	0	0	0	0	0	0	0	0	0	0	0	0	0	0	0	0	0	Al Jamalan	Alqarei Bani Malik
0	0	0	0	0	0	0	0	0	0	0	0	0	0	0	0	0	0	0	0	0	0	0	0	0	0	Al Gharebah	Alqarei Bani Malik
0	0	0	0	0	0	0	0	0	0	0	0	0	0	0	0	0	0	0	0	0	0	0	0	0	0	Quraish	Alqarei Bani Malik
0	0	0	0	0	0	0	0	0	0	0	0	0	0	0	0	0	0	0	0	0	0	0	0	0	0	Balasaa	Alqarei Bani Malik

The sixteenth services guide 2017_Region Makkah Al Mukarramah

Public services at the populated area level

Number of Agricultural, Social, Administrative and Public Services and Banking Finance 1-2

Administrative services																								Populated area	Emirate or governorate or municipality			
Security control	Security point	Health affairs	Industrial fund	Real-estate fund	Social development fund	Labour office branch	Water branch	Financial branch	Transport branch	Females education office	Males education office	Females Education administration	Males education administration	Office of municipal services	Municipality centre	Secretariat of municipality	Pensions	Social Insurance	Awqaf (mortmain)	Center of promotion of virtue	Civil affairs	Passport department	Traffic centers			Police station	Police centre	
0	0	0	0	0	0	0	0	0	0	0	0	0	0	0	0	0	0	0	0	0	0	0	0	0	0	0	Al Wahsah	Alqarei Bani Malik
0	0	0	0	0	0	0	0	0	0	0	0	0	0	0	0	0	0	0	0	0	0	0	0	0	0	0	Al Mosen	Alqarei Bani Malik
0	0	0	0	0	0	0	0	0	0	0	0	0	0	0	0	0	0	0	0	0	0	0	0	0	0	0	Al Ghalyah	Alqarei Bani Malik
0	0	0	0	0	0	0	0	0	0	0	0	0	0	0	0	0	0	0	0	0	0	0	0	0	0	0	Al Marwah	Alqarei Bani Malik
0	0	0	0	0	0	0	0	0	0	0	0	0	0	0	0	0	0	0	0	0	0	0	0	0	0	0	Al Hadab	Alqarei Bani Malik
0	0	0	0	0	0	0	0	0	0	0	0	0	0	0	0	0	0	0	0	0	0	0	0	0	0	0	Al Taraf	Alqarei Bani Malik
0	0	0	0	0	0	0	0	0	0	0	0	0	0	0	0	0	0	0	0	0	0	0	0	0	0	0	Quraythah (Ad-Darah)	Alqarei Bani Malik
0	0	0	0	0	0	0	0	0	0	0	0	0	0	0	0	0	0	0	0	0	0	0	0	0	0	0	Al Qaa	Alqarei Bani Malik
0	0	0	0	0	0	0	0	0	0	0	0	0	0	0	0	0	0	0	0	0	0	0	0	0	0	0	Al Mudhah	Alqarei Bani Malik
0	0	0	0	0	0	0	0	0	0	0	0	0	0	0	0	0	0	0	0	0	0	0	0	0	0	0	An-Nawlah	Alqarei Bani Malik
0	0	0	0	0	0	0	0	0	0	0	0	0	0	0	0	0	0	0	0	0	0	0	0	0	0	0	Jabal Rahfah	Alqarei Bani Malik
0	0	0	0	0	0	0	0	0	0	0	0	0	0	0	0	0	0	0	0	0	0	0	0	0	0	0	Al Hawla	Alqarei Bani Malik
0	0	0	0	0	0	0	0	0	0	0	0	0	0	0	0	0	0	0	0	0	0	0	0	0	0	0	Hulaifah	Alqarei Bani Malik
0	0	0	0	0	0	0	0	0	0	0	0	0	0	0	0	0	0	0	0	0	0	0	0	0	0	0	Al Quraya	Alqarei Bani Malik
0	0	0	0	0	0	0	0	0	0	0	0	0	0	0	0	0	0	0	0	0	0	0	0	0	0	0	Al Abla'	Alqarei Bani Malik
0	0	0	0	0	0	0	0	0	0	0	0	0	0	0	0	0	0	0	0	0	0	0	0	0	0	0	Al Qunaybah	Alqarei Bani Malik
0	0	0	0	0	0	0	0	0	0	0	0	0	0	0	0	0	0	0	0	0	0	0	0	0	0	0	Al Khalfan	Alqarei Bani Malik
0	0	0	0	0	0	0	0	0	0	0	0	0	0	0	0	0	0	0	0	0	0	0	0	0	0	0	Al Oudoul	Alqarei Bani Malik

The sixteenth services guide 2017_Region Makkah Al Mukarramah

Public services at the populated area level

Number of Agricultural, Social, Administrative and Public Services and Banking Finance 1-2

Administrative services																								Populated area	Emirate or governorate or municipality			
Security control	Security point	Health affairs	Industrial fund	Real-estate fund	Social development fund	Labour office branch	Water branch	Financial branch	Transport branch	Females education office	Males education office	Females Education administration	Males education administration	Office of municipal services	Municipality centre	Secretariat of municipality	Pensions	Social Insurance	Awqaf (mortmain)	Center of promotion of virtue	Civil affairs	Passport department	Traffic centers			Police station	Police centre	
0	0	0	0	0	0	0	0	0	0	0	0	0	0	0	0	0	0	0	0	0	0	0	0	0	0	Bani Amer	Alqarei Bani Malik	
0	0	0	0	0	0	0	0	0	0	0	0	0	0	0	0	0	0	0	0	0	0	0	0	0	0	0	Qamlan	Alqarei Bani Malik
0	0	0	0	0	0	0	0	0	0	0	0	0	0	0	0	0	0	0	0	0	0	0	0	0	0	0	Al Oqdah	Alqarei Bani Malik
0	0	0	0	0	0	0	0	0	0	0	0	0	0	0	0	0	0	0	0	0	0	0	0	0	0	0	Asfah	Alqarei Bani Malik
0	0	0	0	0	0	0	0	0	0	0	0	0	0	0	0	0	0	0	0	0	0	0	0	0	0	0	Al Qahb	Alqarei Bani Malik
0	0	0	0	0	0	0	0	0	0	0	0	0	0	0	0	0	0	0	0	0	0	0	0	0	0	0	Al Fudlah	Alqarei Bani Malik
0	0	0	0	0	0	0	0	0	0	0	0	0	0	0	0	0	0	0	0	0	0	0	0	0	0	0	Al Fuqahaa	Alqarei Bani Malik
0	0	0	0	0	0	0	0	0	0	0	0	0	0	0	0	0	0	0	0	0	0	0	0	0	0	0	Al Qahsah	Alqarei Bani Malik
0	0	0	0	0	0	0	0	0	0	0	0	0	0	0	0	0	0	0	0	0	0	0	0	0	0	0	Az-Zaraybah	Alqarei Bani Malik
0	0	0	0	0	0	0	0	0	0	0	0	0	0	0	0	0	0	0	0	0	0	0	0	0	0	0	Ash-Shashai	Alqarei Bani Malik
0	0	0	0	0	0	0	0	0	0	0	0	0	0	0	0	0	0	0	0	0	0	0	0	0	0	0	Abdo	Alqarei Bani Malik
0	0	0	0	0	0	0	0	0	0	0	0	0	0	0	0	0	0	0	0	0	0	0	0	0	0	0	Al Ahlaf	Alqarei Bani Malik
0	0	0	0	0	0	0	0	0	0	0	0	0	0	0	0	0	0	0	0	0	0	0	0	0	0	0	Kartan	Alqarei Bani Malik
0	0	0	0	0	0	0	0	0	0	0	0	0	0	0	0	0	0	0	0	0	0	0	0	0	0	0	Al Musalemah	Alqarei Bani Malik
0	0	0	0	0	0	0	0	0	0	0	0	0	0	0	0	0	0	0	0	0	0	0	0	0	0	0	Ash-Shomol	Alqarei Bani Malik
0	0	0	0	0	0	0	0	0	0	0	0	0	0	0	0	0	0	0	0	0	0	0	0	0	0	0	Al Marazeq	Alqarei Bani Malik
0	0	0	0	0	0	0	0	0	0	0	0	0	0	0	0	0	0	0	0	0	0	0	0	0	0	0	Al Saad	Alqarei Bani Malik
0	0	0	0	0	0	0	0	0	0	0	0	0	0	0	0	0	0	0	0	0	0	0	0	0	0	0	Al Balasad	Alqarei Bani Malik

The sixteenth services guide 2017_Region Makkah Al Mukarramah

Public services at the populated area level

Number of Agricultural, Social, Administrative and Public Services and Banking Finance 1-2

Administrative services																								Populated area	Emirate or governorate or municipality		
Security control	Security point	Health affairs	Industrial fund	Real-estate fund	Social development fund	Labour office branch	Water branch	Financial branch	Transport branch	Females education office	Males education office	Females Education administration	Males education administration	Office of municipal services	Municipality centre	Secretariat of municipality	Pensions	Social Insurance	Awqaf (mortmain)	Center of promotion of virtue	Civil affairs	Passport department	Traffic centers			Police station	Police centre
0	0	0	0	0	0	0	0	0	0	0	0	0	0	0	0	0	0	0	0	0	0	0	0	0	0	Al Bashir	Alqarei Bani Malik
0	0	0	0	0	0	0	0	0	0	0	0	0	0	0	0	0	0	0	0	0	0	0	0	0	0	As-Salateen	Alqarei Bani Malik
0	0	0	0	0	0	0	0	0	0	0	0	0	0	0	0	0	0	0	0	0	0	0	0	0	0	Shuryan	Alqarei Bani Malik
0	0	0	0	0	0	0	0	0	0	0	0	0	0	0	0	0	0	0	0	0	0	0	0	0	0	Ar-Rahawayn	Alqarei Bani Malik
0	0	0	0	0	0	0	0	0	0	0	0	0	0	0	0	0	0	0	0	0	0	0	0	0	0	Al Ateq	Alqarei Bani Malik
0	0	0	0	0	0	0	0	0	0	0	0	0	0	0	0	0	0	0	0	0	0	0	0	0	0	Al Humayraa	Alqarei Bani Malik
0	0	0	0	0	0	0	0	0	0	0	0	0	0	0	0	0	0	0	0	0	0	0	0	0	0	Az-Zanadah	Alqarei Bani Malik
0	0	0	0	0	0	0	0	0	0	0	0	0	0	0	0	0	0	0	0	0	0	0	0	0	0	Al Arfat	Alqarei Bani Malik
0	0	0	0	0	0	0	0	0	0	0	0	0	0	0	0	0	0	0	0	0	0	0	0	0	0	Al Qara	Alqarei Bani Malik
0	0	0	0	0	0	0	0	0	0	0	0	0	0	0	0	0	0	0	0	0	0	0	0	0	0	Al Bou	Alqarei Bani Malik
0	0	0	0	0	0	0	0	0	0	0	0	0	0	0	0	0	0	0	0	0	0	0	0	0	0	As-Surayef	Alqarei Bani Malik
0	0	0	0	0	0	0	0	0	0	0	0	0	0	0	0	0	0	0	0	0	0	0	0	0	0	As-Saadah	Alqarei Bani Malik
0	0	0	0	0	0	0	0	0	0	0	0	0	0	0	0	0	0	0	0	0	0	0	0	0	0	Ad-Darah	Alqarei Bani Malik
0	0	0	0	0	0	0	0	0	0	0	0	0	0	0	0	0	0	0	0	0	0	0	0	0	0	Ar-Reyaa	Alqarei Bani Malik
0	0	0	0	0	0	0	0	0	0	0	0	0	0	0	0	0	0	0	0	0	0	0	0	0	0	Mekhraq	Alqarei Bani Malik
0	0	0	0	0	0	0	0	0	0	0	0	0	0	0	0	0	0	0	0	0	0	0	0	0	0	Al Rofayah	Alqarei Bani Malik
0	0	0	0	0	0	0	0	0	0	0	0	0	0	0	0	0	0	0	0	0	0	0	0	0	0	Al Ghares	Alqarei Bani Malik
0	0	0	0	0	0	0	0	0	0	0	0	0	0	0	0	0	0	0	0	0	0	0	0	0	0	Adudah	Alqarei Bani Malik

The sixteenth services guide 2017_Region Makkah Al Mukarramah

Public services at the populated area level

Number of Agricultural, Social, Administrative and Public Services and Banking Finance 1-2

Administrative services																								Populated area	Emirate or governorate or municipality		
Security control	Security point	Health affairs	Industrial fund	Real-estate fund	Social development fund	Labour office branch	Water branch	Financial branch	Transport branch	Females education office	Males education office	Females Education administration	Males education administration	Office of municipal services	Municipality centre	Secretariat of municipality	Pensions	Social Insurance	Awqaf (mortmain)	Center of promotion of virtue	Civil affairs	Passport department	Traffic centers			Police station	Police centre
0	0	0	0	0	0	0	0	0	0	0	0	0	0	0	0	0	0	0	0	0	0	0	0	0	0	Al Hamadah	Alqarei Bani Malik
0	0	0	0	0	0	0	0	0	0	0	0	0	0	0	0	0	0	0	0	0	0	0	0	0	0	Al Qosrah	Alqarei Bani Malik
0	0	0	0	0	0	0	0	0	0	0	0	0	0	0	0	0	0	0	0	0	0	0	0	0	0	Ad-Darayn	Alqarei Bani Malik
0	0	0	0	0	0	0	0	0	0	0	0	0	0	0	0	0	0	0	0	0	0	0	0	0	0	Al Atalah	Alqarei Bani Malik
0	0	0	0	0	0	0	0	0	0	0	0	0	0	0	0	0	0	0	0	0	0	0	0	0	0	Sablan	Alqarei Bani Malik
0	0	0	0	0	0	0	0	0	0	0	0	0	0	0	0	0	0	0	0	0	0	0	0	0	0	Az-Zabarah	Alqarei Bani Malik
0	0	0	0	0	0	0	0	0	0	0	0	0	0	0	0	0	0	0	0	0	0	0	0	0	0	Al Khubatyah	Alqarei Bani Malik
0	0	0	0	0	0	0	0	0	0	0	0	0	0	0	0	0	0	0	0	0	0	0	0	0	0	Ibn Khuzayran	Alqarei Bani Malik
0	0	0	0	0	0	0	0	0	0	0	0	0	0	0	0	0	0	0	0	0	0	0	0	0	0	Rumah (Al Qalaa)	Alqarei Bani Malik
0	0	0	0	0	0	0	0	0	0	0	0	0	0	0	0	0	0	0	0	0	0	0	0	0	0	Al Hudaydah	Alqarei Bani Malik
0	0	0	0	0	0	0	0	0	0	0	0	0	0	0	0	0	0	0	0	0	0	0	0	0	0	Al Jaber	Alqarei Bani Malik
0	0	0	0	0	0	0	0	0	0	0	0	0	0	0	0	0	0	0	0	0	0	0	0	0	0	Ar-Rufaah	Alqarei Bani Malik
0	0	0	0	0	0	0	0	0	0	0	0	0	0	0	0	0	0	0	0	0	0	0	0	0	0	Al Hananah	Alqarei Bani Malik
0	0	0	0	0	0	0	0	0	0	0	0	0	0	0	0	0	0	0	0	0	0	0	0	0	0	Al Jumaylah	Alqarei Bani Malik
0	0	0	0	0	0	0	0	0	0	0	0	0	0	0	0	0	0	0	0	0	0	0	0	0	0	Al Jamal	Alqarei Bani Malik
0	0	0	0	0	0	0	0	0	0	0	0	0	0	0	0	0	0	0	0	0	0	0	0	0	0	Halaqet As-Saddayn	Alqarei Bani Malik
0	0	0	0	0	0	0	0	0	0	0	0	0	0	0	0	0	0	0	0	0	0	0	0	0	0	Alaushah	Alqarei Bani Malik
0	0	0	0	0	0	0	0	0	0	0	0	0	0	0	0	0	0	0	0	0	0	0	0	0	0	Qasrah Al Hujrah	Alqarei Bani Malik

The sixteenth services guide 2017_Region Makkah Al Mukarramah

Public services at the populated area level

Number of Agricultural, Social, Administrative and Public Services and Banking Finance 1-2

Administrative services																								Populated area	Emirate or governorate or municipality		
Security control	Security point	Health affairs	Industrial fund	Real-estate fund	Social development fund	Labour office branch	Water branch	Financial branch	Transport branch	Females education office	Males education office	Females Education administration	Males education administration	Office of municipal services	Municipality centre	Secretariat of municipality	Pensions	Social Insurance	Awqaf (mortmain)	Center of promotion of virtue	Civil affairs	Passport department	Traffic centers			Police station	Police centre
0	0	0	0	0	0	0	0	0	0	0	0	0	0	0	0	0	0	0	0	0	0	0	0	0	0	Al-Mahamid	Alqarei Bani Malik
0	0	0	0	0	0	0	0	0	0	0	0	0	0	0	0	0	0	0	0	0	0	0	0	0	0	Al Mulaiha	Alqarei Bani Malik
0	0	0	0	0	0	0	0	0	0	0	0	0	0	0	0	0	0	0	0	0	0	0	0	0	0	Abo Zayed	Alqarei Bani Malik
0	0	0	0	0	0	0	0	0	0	0	0	0	0	0	0	0	0	0	0	0	0	0	0	0	0	Ar-Rajamah	Alqarei Bani Malik
0	0	0	0	0	0	0	0	0	0	0	0	0	0	0	0	0	0	0	0	0	0	0	0	0	0	Al Araq	Alqarei Bani Malik
0	0	0	0	0	0	0	0	0	0	0	0	0	0	0	0	0	0	0	0	0	0	0	0	0	0	As-Safa	Alqarei Bani Malik
0	0	0	0	0	0	0	0	0	0	0	0	0	0	0	0	0	0	0	0	0	0	0	0	0	0	Al Fara'	Alqarei Bani Malik
0	0	0	0	0	0	0	0	0	0	0	0	0	0	0	0	0	0	0	0	0	0	0	0	0	0	Al Huda	Alqarei Bani Malik
0	0	0	0	0	0	0	0	0	0	0	0	0	0	0	0	0	0	0	0	0	0	0	0	0	0	Ar-Rahbah	Alqarei Bani Malik
0	0	0	0	0	0	0	0	0	0	0	0	0	0	0	0	0	0	0	0	0	0	0	0	0	0	Rahtha	Alqarei Bani Malik
0	0	0	0	0	0	0	0	0	0	0	0	0	0	0	0	0	0	0	0	0	0	0	0	0	0	Ruhath	Alqarei Bani Malik
0	0	0	0	0	0	0	0	0	0	0	0	0	0	0	0	0	0	0	0	0	0	0	0	0	0	Ather	Alqarei Bani Malik
0	0	0	0	0	0	0	0	0	0	0	0	0	0	0	0	0	0	0	0	0	0	0	0	0	0	Al Buqaa	Alqarei Bani Malik
0	0	0	0	0	0	0	0	0	0	0	0	0	0	0	0	0	0	0	0	0	0	0	0	0	0	Weid	Alqarei Bani Malik
0	0	0	0	0	0	0	0	0	0	0	0	0	0	0	0	0	0	0	0	0	0	0	0	0	0	Muqed	Alqarei Bani Malik
0	0	0	0	0	0	0	0	0	0	0	0	0	0	0	0	0	0	0	0	0	0	0	0	0	0	Kayed Al Khalaa	Alqarei Bani Malik
0	0	0	0	0	0	0	0	0	0	0	0	0	0	0	0	0	0	0	0	0	0	0	0	0	0	Al Aghwar	Alqarei Bani Malik
0	0	0	0	0	0	0	0	0	0	0	0	0	0	0	0	0	0	0	0	0	0	0	0	0	0	Al Buhayrah	Alqarei Bani Malik

The sixteenth services guide 2017_Region Makkah Al Mukarramah

Public services at the populated area level

Number of Agricultural, Social, Administrative and Public Services and Banking Finance 1-2

Administrative services																								Populated area	Emirate or governorate or municipality		
Security control	Security point	Health affairs	Industrial fund	Real-estate fund	Social development fund	Labour office branch	Water branch	Financial branch	Transport branch	Females education office	Males education office	Females Education administration	Males education administration	Office of municipal services	Municipality centre	Secretariat of municipality	Pensions	Social Insurance	Awqaf (mortmain)	Center of promotion of virtue	Civil affairs	Passport department	Traffic centers			Police station	Police centre
0	0	0	0	0	0	0	0	0	0	0	0	0	0	0	0	0	0	0	0	0	0	0	0	0	0	Al Hamraa	Alqarei Bani Malik
0	0	0	0	0	0	0	0	0	0	0	0	0	0	0	0	0	0	0	0	0	0	0	0	0	0	Almahana	Alqarei Bani Malik
0	0	0	0	0	0	0	0	0	0	0	0	0	0	0	0	0	0	0	0	0	0	0	0	0	0	Alhuduh	Alqarei Bani Malik
0	0	0	0	0	0	0	0	0	0	0	0	0	0	0	0	0	0	0	0	0	1	0	0	0	1	Tareuh Thaqif	Thaqif
0	0	0	0	0	0	0	0	0	0	0	0	0	0	0	0	0	0	0	0	0	0	0	0	0	0	Alshaeayib	Thaqif
0	0	0	0	0	0	0	0	0	0	0	0	0	0	0	0	0	0	0	0	0	0	0	0	0	0	Hathwa	Thaqif
0	0	0	0	0	0	0	0	0	0	0	0	0	0	0	0	0	0	0	0	0	0	0	0	0	0	Albarda	Thaqif
0	0	0	0	0	0	0	0	0	0	0	0	0	0	0	0	0	0	0	0	0	0	0	0	0	0	Al lasab	Thaqif
0	0	0	0	0	0	0	0	0	0	0	0	0	0	0	0	0	0	0	0	0	0	0	0	0	0	Al Ghubayraa	Thaqif
0	0	0	0	0	0	0	0	0	0	0	0	0	0	0	0	0	0	0	0	0	0	0	0	0	0	Hamadah	Thaqif
0	0	0	0	0	0	0	0	0	0	0	0	0	0	0	0	0	0	0	0	0	0	0	0	0	0	Rei Al Ghanam	Thaqif
0	0	0	0	0	0	0	0	0	0	0	0	0	0	0	0	0	0	0	0	0	0	0	0	0	0	Shuab Al Hajar	Thaqif
0	0	0	0	0	0	0	0	0	0	0	0	0	0	0	0	0	0	0	0	0	0	0	0	0	0	Shabanah	Thaqif
0	0	0	0	0	0	0	0	0	0	0	0	0	0	0	0	0	0	0	0	0	0	0	0	0	0	Serar	Thaqif
0	0	0	0	0	0	0	0	0	0	0	0	0	0	0	0	0	0	0	0	0	0	0	0	0	0	Ar-Rawh	Thaqif
0	0	0	0	0	0	0	0	0	0	0	0	0	0	0	0	0	0	0	0	0	0	0	0	0	0	Ash-Shahbaa (Al	Thaqif
0	0	0	0	0	0	0	0	0	0	0	0	0	0	0	0	0	0	0	0	0	0	0	0	0	0	Al Wahshah	Thaqif
0	0	0	0	0	0	0	0	0	0	0	0	0	0	0	0	0	0	0	0	0	0	0	0	0	0	Almjardh	Thaqif

The sixteenth services guide 2017_Region Makkah Al Mukarramah

Public services at the populated area level

Number of Agricultural, Social, Administrative and Public Services and Banking Finance 1-2

Administrative services																								Populated area	Emirate or governorate or municipality		
Security control	Security point	Health affairs	Industrial fund	Real-estate fund	Social development fund	Labour office branch	Water branch	Financial branch	Transport branch	Females education office	Males education office	Females Education administration	Males education administration	Office of municipal services	Municipality centre	Secretariat of municipality	Pensions	Social Insurance	Awqaf (mortmain)	Center of promotion of virtue	Civil affairs	Passport department	Traffic centers			Police station	Police centre
0	0	0	0	0	0	0	0	0	0	0	0	0	0	0	0	0	0	0	0	0	0	0	0	0	0	Taleqi	Thaqif
0	0	0	0	0	0	0	0	0	0	0	0	0	0	0	0	0	0	0	0	0	0	0	0	0	0	Al Judad	Thaqif
0	0	0	0	0	0	0	0	0	0	0	0	0	0	0	0	0	0	0	0	0	0	0	0	0	0	Al Asalah	Thaqif
0	0	0	0	0	0	0	0	0	0	0	0	0	0	0	0	0	0	0	0	0	0	0	0	0	0	Ash-Sherman	Thaqif
0	0	0	0	0	0	0	0	0	0	0	0	0	0	0	0	0	0	0	0	0	0	0	0	0	0	Shukr	Thaqif
0	0	0	0	0	0	0	0	0	0	0	0	0	0	0	0	0	0	0	0	0	0	0	0	0	0	Al Ased	Thaqif
0	0	0	0	0	0	0	0	0	0	0	0	0	0	0	0	0	0	0	0	0	0	0	0	0	0	Alfaraaien	Thaqif
0	0	0	0	0	0	0	0	0	0	0	0	0	0	0	0	0	0	0	0	0	0	0	0	0	0	Al Mukhtabi	Thaqif
0	0	0	0	0	0	0	0	0	0	0	0	0	0	0	0	0	0	0	0	0	0	0	0	0	0	Az-Zawwah	Thaqif
0	0	0	0	0	0	0	0	0	0	0	0	0	0	0	0	0	0	0	0	0	0	0	0	0	0	Al Baqmah	Thaqif
0	0	0	0	0	0	0	0	0	0	0	0	0	0	0	0	0	0	0	0	0	0	0	0	0	0	Mudghel	Thaqif
0	0	0	0	0	0	0	0	0	0	0	0	0	0	0	0	0	0	0	0	0	0	0	0	0	0	Bin Atti	Thaqif
0	0	0	0	0	0	0	0	0	0	0	0	0	0	0	0	0	0	0	0	0	0	0	0	0	0	As-Sar	Thaqif
0	0	0	0	0	0	0	0	0	0	0	0	0	0	0	0	0	0	0	0	0	0	0	0	0	0	Khudayrah	Thaqif
0	0	0	0	0	0	0	0	0	0	0	0	0	0	0	0	0	0	0	0	0	0	0	0	0	0	Jubail	Thaqif
0	0	0	0	0	0	0	0	0	0	0	0	0	0	0	0	0	0	0	0	0	0	0	0	0	0	Al Khalas	Thaqif
0	0	0	0	0	0	0	0	0	0	0	0	0	0	0	0	0	0	0	0	0	0	0	0	0	0	Al Hasanah	Thaqif
0	0	0	0	0	0	0	0	0	0	0	0	0	0	0	0	0	0	0	0	0	0	0	0	0	0	Ash-Shatbat	Thaqif

The sixteenth services guide 2017_Region Makkah Al Mukarramah

Public services at the populated area level

Number of Agricultural, Social, Administrative and Public Services and Banking Finance 1-2

Administrative services																								Populated area	Emirate or governorate or municipality		
Security control	Security point	Health affairs	Industrial fund	Real-estate fund	Social development fund	Labour office branch	Water branch	Financial branch	Transport branch	Females education office	Males education office	Females Education administration	Males education administration	Office of municipal services	Municipality centre	Secretariat of municipality	Pensions	Social Insurance	Awqaf (mortmain)	Center of promotion of virtue	Civil affairs	Passport department	Traffic centers			Police station	Police centre
0	0	0	0	0	0	0	0	0	0	0	0	0	0	0	0	0	0	0	0	0	0	0	0	0	0	Al Haran	Thaqif
0	0	0	0	0	0	0	0	0	0	0	0	0	0	0	0	0	0	0	0	0	0	0	0	0	0	Zeye	Thaqif
0	0	0	0	0	0	0	0	0	0	0	0	0	0	0	0	0	0	0	0	0	0	0	0	0	0	Al Qulah	Thaqif
0	0	0	0	0	0	0	0	0	0	0	0	0	0	0	0	0	0	0	0	0	0	0	0	0	0	Al Qaedah	Thaqif
0	0	0	0	0	0	0	0	0	0	0	0	0	0	0	0	0	0	0	0	0	0	0	0	0	0	At-Tabaqah	Thaqif
0	0	0	0	0	0	0	0	0	0	0	0	0	0	0	0	0	0	0	0	0	0	0	0	0	0	Leikah	Thaqif
0	0	0	0	0	0	0	0	0	0	0	0	0	0	0	0	0	0	0	0	0	0	0	0	0	0	Al Huda	Thaqif
0	0	0	0	0	0	0	0	0	0	0	0	0	0	0	0	0	0	0	0	0	0	0	0	0	0	Mudkhalah (Az-	Thaqif
0	0	0	0	0	0	0	0	0	0	0	0	0	0	0	0	0	0	0	0	0	0	0	0	0	0	Muweil	Thaqif
0	0	0	0	0	0	0	0	0	0	0	0	0	0	0	0	0	0	0	0	0	0	0	0	0	0	As-Sawda	Thaqif
0	0	0	0	0	0	0	0	0	0	0	0	0	0	0	0	0	0	0	0	0	0	0	0	0	0	Al Munaykeb	Thaqif
0	0	0	0	0	0	0	0	0	0	0	0	0	0	0	0	0	0	0	0	0	0	0	0	0	0	Al Halah	Thaqif
0	0	0	0	0	0	0	0	0	0	0	0	0	0	0	0	0	0	0	0	0	0	0	0	0	0	Rana	Thaqif
0	0	0	0	0	0	0	0	0	0	0	0	0	0	0	0	0	0	0	0	0	0	0	0	0	0	Abo Alkaar	Thaqif
0	0	0	0	0	0	0	0	0	0	0	0	0	0	0	0	0	0	0	0	0	0	0	0	0	0	An-Nabaa	Thaqif
0	0	0	0	0	0	0	0	0	0	0	0	0	0	0	0	0	0	0	0	0	0	0	0	0	0	Laqfah	Thaqif
0	0	0	0	0	0	0	0	0	0	0	0	0	0	0	0	0	0	0	0	0	0	0	0	0	0	Khabbah (Al Marw)	Thaqif
0	0	0	0	0	0	0	0	0	0	0	0	0	0	0	0	0	0	0	0	0	0	0	0	0	0	Al Hayout	Thaqif

The sixteenth services guide 2017_Region Makkah Al Mukarramah

Public services at the populated area level

Number of Agricultural, Social, Administrative and Public Services and Banking Finance 1-2

Administrative services																								Populated area	Emirate or governorate or municipality		
Security control	Security point	Health affairs	Industrial fund	Real-estate fund	Social development fund	Labour office branch	Water branch	Financial branch	Transport branch	Females education office	Males education office	Females Education administration	Males education administration	Office of municipal services	Municipality centre	Secretariat of municipality	Pensions	Social Insurance	Awqaf (mortmain)	Center of promotion of virtue	Civil affairs	Passport department	Traffic centers			Police station	Police centre
0	0	0	0	0	0	0	0	0	0	0	0	0	0	0	0	0	0	0	0	0	0	0	0	0	0	As-Salamah (Al Ashfaa)	Thaqif
0	0	0	0	0	0	0	0	0	0	0	0	0	0	0	0	0	0	0	0	0	0	0	0	0	0	Al Fakhaz (Al	Thaqif
0	0	0	0	0	0	0	0	0	0	0	0	0	0	0	0	0	0	0	0	0	0	0	0	0	0	Mawwal	Thaqif
0	0	0	0	0	0	0	0	0	0	0	0	0	0	0	0	0	0	0	0	0	0	0	0	0	0	Al Qazf (Al Ghubayraa)	Thaqif
0	0	0	0	0	0	0	0	0	0	0	0	0	0	0	0	0	0	0	0	0	0	0	0	0	0	Humayraa	Thaqif
0	0	0	0	0	0	0	0	0	0	0	0	0	0	0	0	0	0	0	0	0	0	0	0	0	0	Al Athayeb (Al Qaada)	Thaqif
0	0	0	0	0	0	0	0	0	0	0	0	0	0	0	0	0	0	0	0	0	0	0	0	0	0	Damah	Thaqif
0	0	0	0	0	0	0	0	0	0	0	0	0	0	0	0	0	0	0	0	0	0	0	0	0	0	Al Ashamah	Thaqif
0	0	0	0	0	0	0	0	0	0	0	0	0	0	0	0	0	0	0	0	0	0	0	0	0	0	Al Jenahayn	Thaqif
0	0	0	0	0	0	0	0	0	0	0	0	0	0	0	0	0	0	0	0	0	0	0	0	0	0	Qaha wa Ash-Shabaeen	Thaqif
0	0	0	0	0	0	0	0	0	0	0	0	0	0	0	0	0	0	0	0	0	0	0	0	0	0	Al Mudan	Thaqif
0	0	0	0	0	0	0	0	0	0	0	0	0	0	0	0	0	0	0	0	0	0	0	0	0	0	Abo Al Jarn	Thaqif
0	0	0	0	0	0	0	0	0	0	0	0	0	0	0	0	0	0	0	0	0	0	0	0	0	0	Al Mudanah	Thaqif
0	0	0	0	0	0	0	0	0	0	0	0	0	0	0	0	0	0	0	0	0	0	0	0	0	0	Al Emar	Thaqif
0	0	0	0	0	0	0	0	0	0	0	0	0	0	0	0	0	0	0	0	0	0	0	0	0	0	Al Muhawat	Thaqif
0	0	0	0	0	0	0	0	0	0	0	0	0	0	0	0	0	0	0	0	0	0	0	0	0	0	Hedab Ad-Dar	Thaqif
0	0	0	0	0	0	0	0	0	0	0	0	0	0	0	0	0	0	0	0	0	0	0	0	0	0	Al Leham	Thaqif
0	0	0	0	0	0	0	0	0	0	0	0	0	0	0	0	0	0	0	0	0	0	0	0	0	0	As-Saden	Thaqif

The sixteenth services guide 2017_Region Makkah Al Mukarramah

Public services at the populated area level

Number of Agricultural, Social, Administrative and Public Services and Banking Finance 1-2

Administrative services																								Populated area	Emirate or governorate or municipality			
Security control	Security point	Health affairs	Industrial fund	Real-estate fund	Social development fund	Labour office branch	Water branch	Financial branch	Transport branch	Females education office	Males education office	Females Education administration	Males education administration	Office of municipal services	Municipality centre	Secretariat of municipality	Pensions	Social Insurance	Awqaf (mortmain)	Center of promotion of virtue	Civil affairs	Passport department	Traffic centers			Police station	Police centre	
0	0	0	0	0	0	0	0	0	0	0	0	0	0	0	0	0	0	0	0	0	0	0	0	0	0	0	Al Arish	Thaqif
0	0	0	0	0	0	0	0	0	0	1	1	0	0	0	0	0	0	0	1	1	0	0	1	1	0	0	Hedad wa Al Hasabah	Hadad Bani Malik
0	0	0	0	0	0	0	0	0	0	0	0	0	0	0	0	0	0	0	0	0	0	0	0	0	0	0	An-Nufayel	Hadad Bani Malik
0	0	0	0	0	0	0	0	0	0	0	0	0	0	0	0	0	0	0	0	0	0	0	0	0	0	0	Rawan (Al Aala)	Hadad Bani Malik
0	0	0	0	0	0	0	0	0	0	0	0	0	0	0	0	0	0	0	0	0	0	0	0	0	0	0	Ash-Shatabah	Hadad Bani Malik
0	0	0	0	0	0	0	0	0	0	0	0	0	0	0	0	0	0	0	0	0	0	0	0	0	0	0	Rawan Al Asfal	Hadad Bani Malik
0	0	0	0	0	0	0	0	0	0	0	0	0	0	0	0	0	0	0	0	0	0	0	0	0	0	0	Al Oqdah (Jabal As-	Hadad Bani Malik
0	0	0	0	0	0	0	0	0	0	0	0	0	0	0	0	0	0	0	0	0	0	0	0	0	0	0	Az-Zuluf	Hadad Bani Malik
0	0	0	0	0	0	0	0	0	0	0	0	0	0	0	0	0	0	0	0	0	0	0	0	0	0	0	Al Mashayekh	Hadad Bani Malik
0	0	0	0	0	0	0	0	0	0	0	0	0	0	0	0	0	0	0	0	0	0	0	0	0	0	0	Al Jarallah	Hadad Bani Malik
0	0	0	0	0	0	0	0	0	0	0	0	0	0	0	0	0	0	0	0	0	0	0	0	0	0	0	Ezzan Omayshah	Hadad Bani Malik
0	0	0	0	0	0	0	0	0	0	0	0	0	0	0	0	0	0	0	0	0	0	0	0	0	0	0	Al Khalaf Allah	Hadad Bani Malik
0	0	0	0	0	0	0	0	0	0	0	0	0	0	0	0	0	0	0	0	0	0	0	0	0	0	0	Al Jahaleen	Hadad Bani Malik
0	0	0	0	0	0	0	0	0	0	0	0	0	0	0	0	0	0	0	0	0	0	0	0	0	0	0	Shuab Al Yamani	Hadad Bani Malik
0	0	0	0	0	0	0	0	0	0	0	0	0	0	0	0	0	0	0	0	0	0	0	0	0	0	0	Shuab Al Abdan	Hadad Bani Malik
0	0	0	0	0	0	0	0	0	0	0	0	0	0	0	0	0	0	0	0	0	0	0	0	0	0	0	Al Mazarei	Hadad Bani Malik
0	0	0	0	0	0	0	0	0	0	0	0	0	0	0	0	0	0	0	0	0	0	0	0	0	0	0	Al Uyaynah	Hadad Bani Malik
0	0	0	0	0	0	0	0	0	0	0	0	0	0	0	0	0	0	0	0	0	0	0	0	0	0	0	Al Muthnah	Hadad Bani Malik

The sixteenth services guide 2017_Region Makkah Al Mukarramah

Public services at the populated area level

Number of Agricultural, Social, Administrative and Public Services and Banking Finance 1-2

Administrative services																								Populated area	Emirate or governorate or municipality		
Security control	Security point	Health affairs	Industrial fund	Real-estate fund	Social development fund	Labour office branch	Water branch	Financial branch	Transport branch	Females education office	Males education office	Females Education administration	Males education administration	Office of municipal services	Municipality centre	Secretariat of municipality	Pensions	Social Insurance	Awqaf (mortmain)	Center of promotion of virtue	Civil affairs	Passport department	Traffic centers			Police station	Police centre
0	0	0	0	0	0	0	0	0	0	0	0	0	0	0	0	0	0	0	0	0	0	0	0	0	0	Sabhan	Hadad Bani Malik
0	0	0	0	0	0	0	0	0	0	0	0	0	0	0	0	0	0	0	0	0	0	0	0	0	0	Al Humaymah	Hadad Bani Malik
0	0	0	0	0	0	0	0	0	0	0	0	0	0	0	0	0	0	0	0	0	0	0	0	0	0	Awayrah	Hadad Bani Malik
0	0	0	0	0	0	0	0	0	0	0	0	0	0	0	0	0	0	0	0	0	0	0	0	0	0	Al Jaalan	Hadad Bani Malik
0	0	0	0	0	0	0	0	0	0	0	0	0	0	0	0	0	0	0	0	0	0	0	0	0	0	Husn Al Waqid	Hadad Bani Malik
0	0	0	0	0	0	0	0	0	0	0	0	0	0	0	0	0	0	0	0	0	0	0	0	0	0	Ibn Jamil	Hadad Bani Malik
0	0	0	0	0	0	0	0	0	0	0	0	0	0	0	0	0	0	0	0	0	0	0	0	0	0	Al Wadah	Hadad Bani Malik
0	0	0	0	0	0	0	0	0	0	0	0	0	0	0	0	0	0	0	0	0	0	0	0	0	0	Ash-Shareeh	Hadad Bani Malik
0	0	0	0	0	0	0	0	0	0	0	0	0	0	0	0	0	0	0	0	0	0	0	0	0	0	Ar-Rawajeh	Hadad Bani Malik
0	0	0	0	0	0	0	0	0	0	0	0	0	0	0	0	0	0	0	0	0	0	0	0	0	0	Al Qahb	Hadad Bani Malik
0	0	0	0	0	0	0	0	0	0	0	0	0	0	0	0	0	0	0	0	0	0	0	0	0	0	Sedan Afif	Hadad Bani Malik
0	0	0	0	0	0	0	0	0	0	0	0	0	0	0	0	0	0	0	0	0	0	0	0	0	0	Al Awwad	Hadad Bani Malik
0	0	0	0	0	0	0	0	0	0	0	0	0	0	0	0	0	0	0	0	0	0	0	0	0	0	Hulafaa	Hadad Bani Malik
0	0	0	0	0	0	0	0	0	0	0	0	0	0	0	0	0	0	0	0	0	0	0	0	0	0	Az-Zurqah	Hadad Bani Malik
0	0	0	0	0	0	0	0	0	0	0	0	0	0	0	0	0	0	0	0	0	0	0	0	0	0	Al Husna	Hadad Bani Malik
0	0	0	0	0	0	0	0	0	0	0	0	0	0	0	0	0	0	0	0	0	0	0	0	0	0	Al Amer	Hadad Bani Malik
0	0	0	0	0	0	0	0	0	0	0	0	0	0	0	0	0	0	0	0	0	0	0	0	0	0	Al Omayrah	Hadad Bani Malik
0	0	0	0	0	0	0	0	0	0	0	0	0	0	0	0	0	0	0	0	0	0	0	0	0	0	Al Fudlah	Hadad Bani Malik

The sixteenth services guide 2017_Region Makkah Al Mukarramah

Public services at the populated area level

Number of Agricultural, Social, Administrative and Public Services and Banking Finance 1-2

Administrative services																								Populated area	Emirate or governorate or municipality			
Security control	Security point	Health affairs	Industrial fund	Real-estate fund	Social development fund	Labour office branch	Water branch	Financial branch	Transport branch	Females education office	Males education office	Females Education administration	Males education administration	Office of municipal services	Municipality centre	Secretariat of municipality	Pensions	Social Insurance	Awqaf (mortmain)	Center of promotion of virtue	Civil affairs	Passport department	Traffic centers			Police station	Police centre	
0	0	0	0	0	0	0	0	0	0	0	0	0	0	0	0	0	0	0	0	0	0	0	0	0	0	0	Al Ali	Hadad Bani Malik
0	0	0	0	0	0	0	0	0	0	0	0	0	0	0	0	0	0	0	0	0	0	0	0	0	0	0	Al Jabahayn	Hadad Bani Malik
0	0	0	0	0	0	0	0	0	0	0	0	0	0	0	0	0	0	0	0	0	0	0	0	0	0	0	Al Obayel	Hadad Bani Malik
0	0	0	0	0	0	0	0	0	0	0	0	0	0	0	0	0	0	0	0	0	0	0	0	0	0	0	Al Fara'	Hadad Bani Malik
0	0	0	0	0	0	0	0	0	0	0	0	0	0	0	0	0	0	0	0	0	0	0	0	0	0	0	Al Khaimah	Hadad Bani Malik
0	0	0	0	0	0	0	0	0	0	0	0	0	0	0	0	0	0	0	0	0	0	0	0	0	0	0	Al Gharesah	Hadad Bani Malik
0	0	0	0	0	0	0	0	0	0	0	0	0	0	0	0	0	0	0	0	0	0	0	0	0	0	0	Shuryan	Hadad Bani Malik
0	0	0	0	0	0	0	0	0	0	0	0	0	0	0	0	0	0	0	0	0	0	0	0	0	0	0	Al Haffar	Hadad Bani Malik
0	0	0	0	0	0	0	0	0	0	0	0	0	0	0	0	0	0	0	0	0	0	0	0	0	0	0	Al Qahf	Hadad Bani Malik
0	0	0	0	0	0	0	0	0	0	0	0	0	0	0	0	0	0	0	0	0	0	0	0	0	0	0	Sumyan	Hadad Bani Malik
0	0	0	0	0	0	0	0	0	0	0	0	0	0	0	0	0	0	0	0	0	0	0	0	0	0	0	Ad-Dushma	Hadad Bani Malik
0	0	0	0	0	0	0	0	0	0	0	0	0	0	0	0	0	0	0	0	0	0	0	0	0	0	0	Al MUSAQAAH	Hadad Bani Malik
0	0	0	0	0	0	0	0	0	0	0	0	0	0	0	0	0	0	0	0	0	0	0	0	0	0	0	Al Jazyah	Hadad Bani Malik
0	0	0	0	0	0	0	0	0	0	0	0	0	0	0	0	0	0	0	0	0	0	0	0	0	0	0	Bada	Hadad Bani Malik
0	0	0	0	0	0	0	0	0	0	0	0	0	0	0	0	0	0	0	0	0	0	0	0	0	0	0	Ar-Radamah	Hadad Bani Malik
0	0	0	0	0	0	0	0	0	0	0	0	0	0	0	0	0	0	0	0	0	0	0	0	0	0	0	Ash-Shuab	Hadad Bani Malik
0	0	0	0	0	0	0	0	0	0	0	0	0	0	0	0	0	0	0	0	0	0	0	0	0	0	0	Ad-Dabaah	Hadad Bani Malik
0	0	0	0	0	0	0	0	0	0	0	0	0	0	0	0	0	0	0	0	0	0	0	0	0	0	0	Al Manqab	Hadad Bani Malik

The sixteenth services guide 2017_Region Makkah Al Mukarramah

Public services at the populated area level

Number of Agricultural, Social, Administrative and Public Services and Banking Finance 1-2

Administrative services																								Populated area	Emirate or governorate or municipality		
Security control	Security point	Health affairs	Industrial fund	Real-estate fund	Social development fund	Labour office branch	Water branch	Financial branch	Transport branch	Females education office	Males education office	Females Education administration	Males education administration	Office of municipal services	Municipality centre	Secretariat of municipality	Pensions	Social Insurance	Awqaf (mortmain)	Center of promotion of virtue	Civil affairs	Passport department	Traffic centers			Police station	Police centre
0	0	0	0	0	0	0	0	0	0	0	0	0	0	0	0	0	0	0	0	0	0	0	0	0	0	Shaqawah	Hadad Bani Malik
0	0	0	0	0	0	0	0	0	0	0	0	0	0	0	0	0	0	0	0	0	0	0	0	0	0	Shuab Saleh	Hadad Bani Malik
0	0	0	0	0	0	0	0	0	0	0	0	0	0	0	0	0	0	0	0	0	0	0	0	0	0	Shuab Al Omer	Hadad Bani Malik
0	0	0	0	0	0	0	0	0	0	0	0	0	0	0	0	0	0	0	0	0	0	0	0	0	0	Al Taraf	Hadad Bani Malik
0	0	0	0	0	0	0	0	0	0	0	0	0	0	0	0	0	0	0	0	0	0	0	0	0	0	Al Hanesh	Hadad Bani Malik
0	0	0	0	0	0	0	0	0	0	0	0	0	0	0	0	0	0	0	0	0	0	0	0	0	0	Al Mudarah	Hadad Bani Malik
0	0	0	0	0	0	0	0	0	0	0	0	0	0	0	0	0	0	0	0	0	0	0	0	0	0	Rei An-Nabaq	Hadad Bani Malik
0	0	0	0	0	0	0	0	0	0	0	0	0	0	0	0	0	0	0	0	0	0	0	0	0	0	Khabaryn	Hadad Bani Malik
0	0	0	0	0	0	0	0	0	0	0	0	0	0	0	0	0	0	0	0	0	0	0	0	0	0	Turaykham	Hadad Bani Malik
0	0	0	0	0	0	0	0	0	0	0	0	0	0	0	0	0	0	0	0	0	0	0	0	0	0	Al Mushhaq	Hadad Bani Malik
0	0	0	0	0	0	0	0	0	0	0	0	0	0	0	0	0	0	0	0	0	0	0	0	0	0	Al Malha	Hadad Bani Malik
0	0	0	0	0	0	0	0	0	0	0	0	0	0	0	0	0	0	0	0	0	0	0	0	0	0	Al Humlah	Hadad Bani Malik
0	0	0	0	0	0	0	0	0	0	0	0	0	0	0	0	0	0	0	0	0	0	0	0	0	0	Alyaaseb	Hadad Bani Malik
0	0	0	0	0	0	0	0	0	0	0	0	0	0	0	0	0	0	0	0	0	0	0	0	0	0	At-Tawmah	Hadad Bani Malik
0	0	0	0	0	0	0	0	0	0	0	0	0	0	0	0	0	0	0	0	0	0	0	0	0	0	Al Quzayaah	Hadad Bani Malik
0	0	0	0	0	0	0	0	0	0	0	0	0	0	0	0	0	0	0	0	0	0	0	0	0	0	Al Muqsarah	Hadad Bani Malik
0	0	0	0	0	0	0	0	0	0	0	0	0	0	0	0	0	0	0	0	0	0	0	0	0	0	Ash-Shazabiyah	Hadad Bani Malik
0	0	0	0	0	0	0	0	0	0	0	0	0	0	0	0	0	0	0	0	0	0	0	0	0	0	Shuab Qadamah	Hadad Bani Malik

The sixteenth services guide 2017_Region Makkah Al Mukarramah

Public services at the populated area level

Number of Agricultural, Social, Administrative and Public Services and Banking Finance 1-2

Administrative services																								Populated area	Emirate or governorate or municipality		
Security control	Security point	Health affairs	Industrial fund	Real-estate fund	Social development fund	Labour office branch	Water branch	Financial branch	Transport branch	Females education office	Males education office	Females Education administration	Males education administration	Office of municipal services	Municipality centre	Secretariat of municipality	Pensions	Social Insurance	Awqaf (mortmain)	Center of promotion of virtue	Civil affairs	Passport department	Traffic centers			Police station	Police centre
0	0	0	0	0	0	0	0	0	0	0	0	0	0	0	0	0	0	0	0	0	0	0	0	0	0	Al Fara'ah	Hadad Bani Malik
0	0	0	0	0	0	0	0	0	0	0	0	0	0	0	0	0	0	0	0	0	0	0	0	0	0	Al Hawlah	Hadad Bani Malik
0	0	0	0	0	0	0	0	0	0	0	0	0	0	0	0	0	0	0	0	0	0	0	0	0	0	Al Hamatah	Hadad Bani Malik
0	0	0	0	0	0	0	0	0	0	0	0	0	0	0	0	0	0	0	0	0	0	0	0	0	0	Ad-Dahamah	Hadad Bani Malik
0	0	0	0	0	0	0	0	0	0	0	0	0	0	0	0	0	0	0	0	0	0	0	0	0	0	Al Qara	Hadad Bani Malik
0	0	0	0	0	0	0	0	0	0	0	0	0	0	0	0	0	0	0	0	0	0	0	0	0	0	Al Ashman	Hadad Bani Malik
0	0	0	0	0	0	0	0	0	0	0	0	0	0	0	0	0	0	0	0	0	0	0	0	0	0	Al Halah	Hadad Bani Malik
0	0	0	0	0	0	0	0	0	0	0	0	0	0	0	0	0	0	0	0	0	0	0	0	0	0	Al Mashaqef	Hadad Bani Malik
0	0	0	0	0	0	0	0	0	0	0	0	0	0	0	0	0	0	0	0	0	0	0	0	0	0	Al Ghaltah (Al Jedaa)	Hadad Bani Malik
0	0	0	0	0	0	0	0	0	0	0	0	0	0	0	0	0	0	0	0	0	0	0	0	0	0	Ash-Shatafah	Hadad Bani Malik
0	0	0	0	0	0	0	0	0	0	0	0	0	0	0	0	0	0	0	0	0	0	0	0	0	0	Al Bunah	Hadad Bani Malik
0	0	0	0	0	0	0	0	0	0	0	0	0	0	0	0	0	0	0	0	0	0	0	0	0	0	Ad-Dabous	Hadad Bani Malik
0	0	0	0	0	0	0	0	0	0	0	0	0	0	0	0	0	0	0	0	0	0	0	0	0	0	Abo Sarafah (Al Attiyah)	Hadad Bani Malik
0	0	0	0	0	0	0	0	0	0	0	0	0	0	0	0	0	0	0	0	0	0	0	0	0	0	Ash-Shelan	Hadad Bani Malik
0	0	0	0	0	0	0	0	0	0	0	0	0	0	0	0	0	0	0	0	0	0	0	0	0	0	Ash-Sharfyah	Hadad Bani Malik
0	0	0	0	0	0	0	0	0	0	0	0	0	0	0	0	0	0	0	0	0	0	0	0	0	0	Al Waeer	Hadad Bani Malik
0	0	0	0	0	0	0	0	0	0	0	0	0	0	0	0	0	0	0	0	0	0	0	0	0	0	Al Husna	Hadad Bani Malik
0	0	0	0	0	0	0	0	0	0	0	0	0	0	0	0	0	0	0	0	0	0	0	0	0	0	Al Muhadyah	Hadad Bani Malik

The sixteenth services guide 2017_Region Makkah Al Mukarramah

Public services at the populated area level

Number of Agricultural, Social, Administrative and Public Services and Banking Finance 1-2

Administrative services																								Populated area	Emirate or governorate or municipality		
Security control	Security point	Health affairs	Industrial fund	Real-estate fund	Social development fund	Labour office branch	Water branch	Financial branch	Transport branch	Females education office	Males education office	Females Education administration	Males education administration	Office of municipal services	Municipality centre	Secretariat of municipality	Pensions	Social Insurance	Awqaf (mortmain)	Center of promotion of virtue	Civil affairs	Passport department	Traffic centers			Police station	Police centre
0	0	0	0	0	0	0	0	0	0	0	0	0	0	0	0	0	0	0	0	0	0	0	0	0	0	Ibn Damghan	Hadad Bani Malik
0	0	0	0	0	0	0	0	0	0	0	0	0	0	0	0	0	0	0	0	0	0	0	0	0	0	Al Hawzah	Hadad Bani Malik
0	0	0	0	0	0	0	0	0	0	0	0	0	0	0	0	0	0	0	0	0	0	0	0	0	0	Ash-Shaater	Hadad Bani Malik
0	0	0	0	0	0	0	0	0	0	0	0	0	0	0	0	0	0	0	0	0	0	0	0	0	0	Ibn Rameeh	Hadad Bani Malik
0	0	0	0	0	0	0	0	0	0	0	0	0	0	0	0	0	0	0	0	0	0	0	0	0	0	As-Saraheen	Hadad Bani Malik
0	0	0	0	0	0	0	0	0	0	0	0	0	0	0	0	0	0	0	0	0	0	0	0	0	0	Al Akhyar	Hadad Bani Malik
0	0	0	0	0	0	0	0	0	0	0	0	0	0	0	0	0	0	0	0	0	0	0	0	0	0	Abo Shayeq	Hadad Bani Malik
0	0	0	0	0	0	0	0	0	0	0	0	0	0	0	0	0	0	0	0	0	0	0	0	0	0	Al Masater	Hadad Bani Malik
0	0	0	0	0	0	0	0	0	0	0	0	0	0	0	0	0	0	0	0	0	0	0	0	0	0	Hudayb Abbas	Hadad Bani Malik
0	0	0	0	0	0	0	0	0	0	0	0	0	0	0	0	0	0	0	0	0	0	0	0	0	0	Al Ghareb	Hadad Bani Malik
0	0	0	0	0	0	0	0	0	0	0	0	0	0	0	0	0	0	0	0	0	0	0	0	0	0	Ash-Shafah	Hadad Bani Malik
0	0	0	0	0	0	0	0	0	0	0	0	0	0	0	0	0	0	0	0	0	0	0	0	0	0	Ad-Dar Al Hamraa	Hadad Bani Malik
0	0	0	0	0	0	0	0	0	0	0	0	0	0	0	0	0	0	0	0	0	0	0	0	0	0	Sukhaybar	Hadad Bani Malik
0	0	0	0	0	0	0	0	0	0	0	0	0	0	0	0	0	0	0	0	0	0	0	0	0	0	As-Saffh	Hadad Bani Malik
0	0	0	0	0	0	0	0	0	0	0	0	0	0	0	0	0	0	0	0	0	0	0	0	0	0	Ad-Dar Al Baydaa	Hadad Bani Malik
0	0	0	0	0	0	0	0	0	0	0	0	0	0	0	0	0	0	0	0	0	0	0	0	0	0	Al Qorin	Hadad Bani Malik
0	0	0	0	0	0	0	0	0	0	0	0	0	0	0	0	0	0	0	0	0	0	0	0	0	0	Al Habar	Hadad Bani Malik
0	0	0	0	0	0	0	0	0	0	0	0	0	0	0	0	0	0	0	0	0	0	0	0	0	0	Al Masabyah	Hadad Bani Malik

The sixteenth services guide 2017_Region Makkah Al Mukarramah

Public services at the populated area level

Number of Agricultural, Social, Administrative and Public Services and Banking Finance 1-2

Administrative services																								Populated area	Emirate or governorate or municipality		
Security control	Security point	Health affairs	Industrial fund	Real-estate fund	Social development fund	Labour office branch	Water branch	Financial branch	Transport branch	Females education office	Males education office	Females Education administration	Males education administration	Office of municipal services	Municipality centre	Secretariat of municipality	Pensions	Social Insurance	Awqaf (mortmain)	Center of promotion of virtue	Civil affairs	Passport department	Traffic centers			Police station	Police centre
0	0	0	0	0	0	0	0	0	0	0	0	0	0	0	0	0	0	0	0	0	0	0	0	0	0	As-Senwan	Hadad Bani Malik
0	0	0	0	0	0	0	0	0	0	0	0	0	0	0	0	0	0	0	0	0	0	0	0	0	0	Al Qazarah	Hadad Bani Malik
0	0	0	0	0	0	0	0	0	0	0	0	0	0	0	0	0	0	0	0	0	0	0	0	0	0	Ash-Shatarah	Hadad Bani Malik
0	0	0	0	0	0	0	0	0	0	0	0	0	0	0	0	0	0	0	0	0	0	0	0	0	0	Al Hutamah	Hadad Bani Malik
0	0	0	0	0	0	0	0	0	0	0	0	0	0	0	0	0	0	0	0	0	0	0	0	0	0	Al Humyan	Hadad Bani Malik
0	0	0	0	0	0	0	0	0	0	0	0	0	0	0	0	0	0	0	0	0	0	0	0	0	0	Al Qudah	Hadad Bani Malik
0	0	0	0	0	0	0	0	0	0	0	0	0	0	0	0	0	0	0	0	0	0	0	0	0	0	Ar-Rubaa	Hadad Bani Malik
0	0	0	0	0	0	0	0	0	0	0	0	0	0	0	0	0	0	0	0	0	0	0	0	0	0	AL Mawareqah	Hadad Bani Malik
0	0	0	0	0	0	0	0	0	0	0	0	0	0	0	0	0	0	0	0	0	0	0	0	0	0	Ash-Sharfyah	Hadad Bani Malik
0	0	0	0	0	0	0	0	0	0	0	0	0	0	0	0	0	0	0	0	0	0	0	0	0	0	Al Hashan	Hadad Bani Malik
0	0	0	0	0	0	0	0	0	0	0	0	0	0	0	0	0	0	0	0	0	0	0	0	0	0	Ar-Rafei	Hadad Bani Malik
0	0	0	0	0	0	0	0	0	0	0	0	0	0	0	0	0	0	0	0	0	0	0	0	0	0	Al Halyah	Hadad Bani Malik
0	0	0	0	0	0	0	0	0	0	0	0	0	0	0	0	0	0	0	0	0	0	0	0	0	0	Al Ahamerah	Hadad Bani Malik
0	0	0	0	0	0	0	0	0	0	0	0	0	0	0	0	0	0	0	0	0	0	0	0	0	0	Al Shabarah	Hadad Bani Malik
0	0	0	0	0	0	0	0	0	0	0	0	0	0	0	0	0	0	0	0	0	0	0	0	0	0	Al Helal	Hadad Bani Malik
0	0	0	0	0	0	0	0	0	0	0	0	0	0	0	0	0	0	0	0	0	0	0	0	0	0	Wadi Ash-Shawlan	Hadad Bani Malik
0	0	0	0	0	0	0	0	0	0	0	0	0	0	0	0	0	0	0	0	0	0	0	0	0	0	Al Badaa	Hadad Bani Malik
0	0	0	0	0	0	0	0	0	0	0	0	0	0	0	0	0	0	0	0	0	0	0	0	0	0	Bahra	Hadad Bani Malik

The sixteenth services guide 2017_Region Makkah Al Mukarramah

Public services at the populated area level

Number of Agricultural, Social, Administrative and Public Services and Banking Finance 1-2

Administrative services																								Populated area	Emirate or governorate or municipality		
Security control	Security point	Health affairs	Industrial fund	Real-estate fund	Social development fund	Labour office branch	Water branch	Financial branch	Transport branch	Females education office	Males education office	Females Education administration	Males education administration	Office of municipal services	Municipality centre	Secretariat of municipality	Pensions	Social Insurance	Awqaf (mortmain)	Center of promotion of virtue	Civil affairs	Passport department	Traffic centers			Police station	Police centre
0	0	0	0	0	0	0	0	0	0	0	0	0	0	0	0	0	0	0	0	0	0	0	0	0	0	Ash-Shatabah	Hadad Bani Malik
0	0	0	0	0	0	0	0	0	0	0	0	0	0	0	0	0	0	0	0	0	0	0	0	0	0	Al Qalt	Hadad Bani Malik
0	0	0	0	0	0	0	0	0	0	0	0	0	0	0	0	0	0	0	0	0	0	0	0	0	0	Al Wasetah	Hadad Bani Malik
0	0	0	0	0	0	0	0	0	0	0	0	0	0	0	0	0	0	0	0	0	0	0	0	0	0	Umm Al-Qura	Hadad Bani Malik
0	0	0	0	0	0	0	0	0	0	0	0	0	0	0	0	0	0	0	0	0	0	0	0	0	0	Al Quzaah	Hadad Bani Malik
0	0	0	0	0	0	0	0	0	0	0	0	0	0	0	0	0	0	0	0	0	0	0	0	0	0	Al Futaymah	Hadad Bani Malik
0	0	0	0	0	0	0	0	0	0	0	0	0	0	0	0	0	0	0	0	0	0	0	0	0	0	Ar-Rahwah	Hadad Bani Malik
0	0	0	0	0	0	0	0	0	0	0	0	0	0	0	0	0	0	0	0	0	0	0	0	0	0	Al Hamamah	Hadad Bani Malik
0	0	0	0	0	0	0	0	0	0	0	0	0	0	0	0	0	0	0	0	0	0	0	0	0	0	Ar-Ruqayat	Hadad Bani Malik
0	0	0	0	0	0	0	0	0	0	0	0	0	0	0	0	0	0	0	0	0	0	0	0	0	0	Al Hasanah	Hadad Bani Malik
0	0	0	0	0	0	0	0	0	0	0	0	0	0	0	0	0	0	0	0	0	0	0	0	0	0	An-Naymah	Hadad Bani Malik
0	0	0	0	0	0	0	0	0	0	0	0	0	0	0	0	0	0	0	0	0	0	0	0	0	0	Al Masnad	Hadad Bani Malik
0	0	0	0	0	0	0	0	0	0	0	0	0	0	0	0	0	0	0	0	0	0	0	0	0	0	Al Usum	Hadad Bani Malik
0	0	0	0	0	0	0	0	0	0	0	0	0	0	0	0	0	0	0	0	0	0	0	0	0	0	As-Sahwi	Hadad Bani Malik
0	0	0	0	0	0	0	0	0	0	0	0	0	0	0	0	0	0	0	0	0	0	0	0	0	0	Al Hanahah	Hadad Bani Malik
0	0	0	0	0	0	0	0	0	0	0	0	0	0	0	0	0	0	0	0	0	0	0	0	0	0	An-Nasbaa	Hadad Bani Malik
0	0	0	0	0	0	0	0	0	0	0	0	0	0	0	0	0	0	0	0	0	0	0	0	0	0	Sasa	Hadad Bani Malik
0	0	0	0	0	0	0	0	0	0	0	0	0	0	0	0	0	0	0	0	0	0	0	0	0	0	Al Enabah	Hadad Bani Malik

The sixteenth services guide 2017_Region Makkah Al Mukarramah

Public services at the populated area level

Number of Agricultural, Social, Administrative and Public Services and Banking Finance 1-2

Administrative services																								Populated area	Emirate or governorate or municipality		
Security control	Security point	Health affairs	Industrial fund	Real-estate fund	Social development fund	Labour office branch	Water branch	Financial branch	Transport branch	Females education office	Males education office	Females Education administration	Males education administration	Office of municipal services	Municipality centre	Secretariat of municipality	Pensions	Social Insurance	Awqaf (mortmain)	Center of promotion of virtue	Civil affairs	Passport department	Traffic centers			Police station	Police centre
0	0	0	0	0	0	0	0	0	0	0	0	0	0	0	0	0	0	0	0	0	0	0	0	0	0	Al Wahba Al Olya	Hadad Bani Malik
0	0	0	0	0	0	0	0	0	0	0	0	0	0	0	0	0	0	0	0	0	0	0	0	0	0	Al Wahba As-Sufla (Al	Hadad Bani Malik
0	0	0	0	0	0	0	0	0	0	0	0	0	0	0	0	0	0	0	0	0	0	0	0	0	0	Albert	Hadad Bani Malik
0	0	0	0	0	0	0	0	0	0	0	0	0	0	0	0	0	0	0	0	0	0	0	0	0	0	Al Mughres	Hadad Bani Malik
0	0	0	0	0	0	0	0	0	0	0	0	0	0	0	0	0	0	0	0	0	0	0	0	0	0	As-Sawaghah	Hadad Bani Malik
0	0	0	0	0	0	0	0	0	0	0	0	0	0	0	0	0	0	0	0	0	0	0	0	0	0	Al Hajla Al Olya (Al	Hadad Bani Malik
0	0	0	0	0	0	0	0	0	0	0	0	0	0	0	0	0	0	0	0	0	0	0	0	0	0	Al Hajla As-Sufla	Hadad Bani Malik
0	0	0	0	0	0	0	0	0	0	0	0	0	0	0	0	0	0	0	0	0	0	0	0	0	0	As-Saden	Hadad Bani Malik
0	0	0	0	0	0	0	0	0	0	0	0	0	0	0	0	0	0	0	0	0	0	0	0	0	0	Ad-Dar Al Hamraa	Hadad Bani Malik
0	0	0	0	0	0	0	0	0	0	0	0	0	0	0	0	0	0	0	0	0	0	0	0	0	0	Al Khaleti	Hadad Bani Malik
0	0	0	0	0	0	0	0	0	0	0	0	0	0	0	0	0	0	0	0	0	0	0	0	0	0	Shuab Sari	Hadad Bani Malik
0	0	0	0	0	0	0	0	0	0	0	0	0	0	0	0	0	0	0	0	0	0	0	0	0	0	Al Fusad	Hadad Bani Malik
0	0	0	0	0	0	0	0	0	0	0	0	0	0	0	0	0	0	0	0	0	0	0	0	0	0	Al Qabayn	Hadad Bani Malik
0	0	0	0	0	0	0	0	0	0	0	0	0	0	0	0	0	0	0	0	0	0	0	0	0	0	Khalfayn	Hadad Bani Malik
0	0	0	0	0	0	0	0	0	0	0	0	0	0	0	0	0	0	0	0	0	0	0	0	0	0	As-Salamayn	Hadad Bani Malik
0	0	0	0	0	0	0	0	0	0	0	0	0	0	0	0	0	0	0	0	0	0	0	0	0	0	Az-Zurayzer	Hadad Bani Malik
0	0	0	0	0	0	0	0	0	0	0	0	0	0	0	0	0	0	0	0	0	0	0	0	0	0	Aba Al Atmah	Hadad Bani Malik
0	0	0	0	0	0	0	0	0	0	0	0	0	0	0	0	0	0	0	0	0	0	0	0	0	0	Shuab As-Sur	Hadad Bani Malik

The sixteenth services guide 2017_Region Makkah Al Mukarramah

Public services at the populated area level

Number of Agricultural, Social, Administrative and Public Services and Banking Finance 1-2

Administrative services																								Populated area	Emirate or governorate or municipality			
Security control	Security point	Health affairs	Industrial fund	Real-estate fund	Social development fund	Labour office branch	Water branch	Financial branch	Transport branch	Females education office	Males education office	Females Education administration	Males education administration	Office of municipal services	Municipality centre	Secretariat of municipality	Pensions	Social Insurance	Awqaf (mortmain)	Center of promotion of virtue	Civil affairs	Passport department	Traffic centers			Police station	Police centre	
0	0	0	0	0	0	0	0	0	0	0	0	0	0	0	0	0	0	0	0	0	0	0	0	0	0	0	Dar Al Madarah (Ash-	Hadad Bani Malik
0	0	0	0	0	0	0	0	0	0	0	0	0	0	0	0	0	0	0	0	0	0	0	0	0	0	0	Al Bathah	Hadad Bani Malik
0	0	0	0	0	0	0	0	0	0	0	0	0	0	0	0	0	0	0	0	0	0	0	0	0	0	0	An-Nalah	Hadad Bani Malik
0	0	0	0	0	0	0	0	0	0	0	0	0	0	0	0	0	0	0	0	0	0	0	0	0	0	0	Quwaybah	Hadad Bani Malik
0	0	0	0	0	0	0	0	0	0	0	0	0	0	0	0	0	0	0	0	0	0	0	0	0	0	0	As-Sanua	Hadad Bani Malik
0	0	0	0	0	0	0	0	0	0	0	0	0	0	0	0	0	0	0	0	0	0	0	0	0	0	0	Zubaynah (As-	Hadad Bani Malik
0	0	0	0	0	0	0	0	0	0	0	0	0	0	0	0	0	0	0	0	0	0	0	0	0	0	0	As-Surayef	Hadad Bani Malik
0	0	0	0	0	0	0	0	0	0	0	0	0	0	0	0	0	0	0	0	0	0	0	0	0	0	0	Al Oqarah	Hadad Bani Malik
0	0	0	0	0	0	0	0	0	0	0	0	0	0	0	0	0	0	0	0	0	0	0	0	0	0	0	Shuab Al Tuwar	Hadad Bani Malik
0	0	0	0	0	0	0	0	0	0	0	0	0	0	0	0	0	0	0	0	0	0	0	0	0	0	0	Al Shuab Al Abyad	Hadad Bani Malik
0	0	0	0	0	0	0	0	0	0	0	0	0	0	0	0	0	0	0	0	0	0	0	0	0	0	0	Khayaa	Hadad Bani Malik
0	0	0	0	0	0	0	0	0	0	0	0	0	0	0	0	0	0	0	0	0	0	0	0	0	0	0	Odaylah (Dar Al Hesn)	Hadad Bani Malik
0	0	0	0	0	0	0	0	0	0	0	0	0	0	0	0	0	0	0	0	0	0	0	0	0	0	0	Al Muaqebah	Hadad Bani Malik
0	0	0	0	0	0	0	0	0	0	0	0	0	0	0	0	0	0	0	0	0	0	0	0	0	0	0	Abo Quwayqah	Hadad Bani Malik
0	0	0	0	0	0	0	0	0	0	0	0	0	0	0	0	0	0	0	0	0	0	0	0	0	0	0	Baltareq	Hadad Bani Malik
0	0	0	0	0	0	0	0	0	0	0	0	0	0	0	0	0	0	0	0	0	0	0	0	0	0	0	Abo Hulaj	Hadad Bani Malik
0	0	0	0	0	0	0	0	0	0	0	0	0	0	0	0	0	0	0	0	0	0	0	0	0	0	0	Al Jawrah	Hadad Bani Malik
0	0	0	0	0	0	0	0	0	0	0	0	0	0	0	0	0	0	0	0	0	0	0	0	0	0	0	Anaqah	Hadad Bani Malik

The sixteenth services guide 2017_Region Makkah Al Mukarramah

Public services at the populated area level

Number of Agricultural, Social, Administrative and Public Services and Banking Finance 1-2

Administrative services																								Populated area	Emirate or governorate or municipality		
Security control	Security point	Health affairs	Industrial fund	Real-estate fund	Social development fund	Labour office branch	Water branch	Financial branch	Transport branch	Females education office	Males education office	Females Education administration	Males education administration	Office of municipal services	Municipality centre	Secretariat of municipality	Pensions	Social Insurance	Awqaf (mortmain)	Center of promotion of virtue	Civil affairs	Passport department	Traffic centers			Police station	Police centre
0	0	0	0	0	0	0	0	0	0	0	0	0	0	0	0	0	0	0	0	0	0	0	0	0	0	Sayyadah	Hadad Bani Malik
0	0	0	0	0	0	0	0	0	0	0	0	0	0	0	0	0	0	0	0	0	0	0	0	0	0	Haddam	Hadad Bani Malik
0	0	0	0	0	0	0	0	0	0	0	0	0	0	0	0	0	0	0	0	0	0	0	0	0	0	Saabah	Hadad Bani Malik
0	0	0	0	0	0	0	0	0	0	0	0	0	0	0	0	0	0	0	0	0	0	0	0	0	0	Al Mulqah	Hadad Bani Malik
0	0	0	0	0	0	0	0	0	0	0	0	0	0	0	0	0	0	0	0	0	0	0	0	0	0	Ar-Rahbah	Hadad Bani Malik
0	0	0	0	0	0	0	0	0	0	0	0	0	0	0	0	0	0	0	0	0	0	0	0	0	0	Jayyash	Hadad Bani Malik
0	0	0	0	0	0	0	0	0	0	0	0	0	0	0	0	0	0	0	0	0	0	0	0	0	0	Al Halah	Hadad Bani Malik
0	0	0	0	0	0	0	0	0	0	0	0	0	0	0	0	0	0	0	0	0	0	0	0	0	0	Al Halyah	Hadad Bani Malik
0	0	0	0	0	0	0	0	0	0	0	0	0	0	0	0	0	0	0	0	0	0	0	0	0	0	Ghar	Hadad Bani Malik
0	0	0	0	0	0	0	0	0	0	0	0	0	0	0	0	0	0	0	0	0	0	0	0	0	0	Al Hasakah	Hadad Bani Malik
0	0	0	0	0	0	0	0	0	0	0	0	0	0	0	0	0	0	0	0	0	0	0	0	0	0	Abo Saaqah	Hadad Bani Malik
0	0	0	0	0	0	0	0	0	0	0	0	0	0	0	0	0	0	0	0	0	0	0	0	0	0	Wadi Ebal	Hadad Bani Malik
0	0	0	0	0	0	0	0	0	0	0	0	0	0	0	0	0	0	0	0	0	0	0	0	0	0	Qaes	Hadad Bani Malik
0	0	0	0	0	0	0	0	0	0	0	0	0	0	0	0	0	0	0	0	0	0	0	0	0	0	Wasei Al Wadi	Hadad Bani Malik
0	0	0	0	0	0	0	0	0	0	0	0	0	0	0	0	0	0	0	0	0	0	0	0	0	0	Mutref	Hadad Bani Malik
0	0	0	0	0	0	0	0	0	0	0	0	0	0	0	0	0	0	0	0	0	0	0	0	0	0	An-Namerah (As-	Hadad Bani Malik
0	0	0	0	0	0	0	0	0	0	0	0	0	0	0	0	0	0	0	0	0	0	0	0	0	0	Al-Aqiq	Hadad Bani Malik
0	0	0	0	0	0	0	0	0	0	0	0	0	0	0	0	0	0	0	0	0	0	0	0	0	0	Al Mazraah	Hadad Bani Malik

The sixteenth services guide 2017_Region Makkah Al Mukarramah

Public services at the populated area level

Number of Agricultural, Social, Administrative and Public Services and Banking Finance 1-2

Administrative services																								Populated area	Emirate or governorate or municipality		
Security control	Security point	Health affairs	Industrial fund	Real-estate fund	Social development fund	Labour office branch	Water branch	Financial branch	Transport branch	Females education office	Males education office	Females Education administration	Males education administration	Office of municipal services	Municipality centre	Secretariat of municipality	Pensions	Social Insurance	Awqaf (mortmain)	Center of promotion of virtue	Civil affairs	Passport department	Traffic centers			Police station	Police centre
0	0	0	0	0	0	0	0	0	0	0	0	0	0	1	0	0	0	0	0	0	0	0	0	1	0	Abu Rakah	Abu Rakah
0	0	0	0	0	0	0	0	0	0	0	0	0	0	0	0	0	0	0	0	0	0	0	0	0	0	Jalil	Abu Rakah
0	0	0	0	0	0	0	0	0	0	0	0	0	0	0	0	0	0	0	0	0	0	0	0	0	0	Abu Rumaith	Abu Rakah
0	0	0	0	0	0	0	0	0	0	0	0	0	0	0	0	0	0	0	0	0	0	0	0	0	0	Nahyah	Abu Rakah
0	0	0	0	0	0	0	0	0	0	0	0	0	0	0	0	0	0	0	0	0	0	0	0	0	0	Wadi Dera	Abu Rakah
0	0	0	0	0	0	0	0	0	0	0	0	0	0	0	0	0	0	0	0	0	0	0	0	0	0	Talaah Ghuzayel	Abu Rakah
0	0	0	0	0	0	0	0	0	0	0	0	0	0	0	0	0	0	0	0	0	0	0	0	0	0	Qest	Abu Rakah
0	0	0	0	0	0	0	0	0	0	0	0	0	0	0	0	0	0	0	0	0	0	0	0	0	0	Om Moussa	Abu Rakah
0	0	0	0	0	0	0	0	0	0	0	0	0	0	0	0	0	0	0	0	0	0	0	0	0	0	Jareeb	Abu Rakah
0	0	0	0	0	0	0	0	0	0	0	0	0	0	0	0	0	0	0	0	0	0	0	0	0	0	Al Mozera'ah	Abu Rakah
0	0	0	0	0	0	0	0	0	0	0	0	0	0	0	0	0	0	0	0	0	0	0	0	0	0	Tanadub	Abu Rakah
0	0	0	0	0	0	0	0	0	0	0	0	0	0	0	0	0	0	0	0	0	0	0	0	0	0	Ana	Abu Rakah
0	0	0	0	0	0	0	0	0	0	0	0	0	0	0	0	0	0	0	0	0	0	0	0	0	0	Al Mufajer	Abu Rakah
0	0	0	0	0	0	0	0	0	0	0	0	0	0	0	0	0	0	0	0	0	0	0	0	0	0	Al Moalah	Abu Rakah
0	0	0	0	0	0	0	0	0	0	0	0	0	0	0	0	0	0	0	0	0	0	0	0	0	0	Al Khamrah	Abu Rakah
0	0	0	0	0	0	0	0	0	0	0	0	0	0	0	0	0	0	0	0	0	0	0	0	0	0	Ahrah oil station	Abu Rakah
0	0	0	0	0	0	0	0	0	0	0	0	0	0	0	0	0	0	0	0	0	0	0	0	0	0	Al Hazem	Abu Rakah
0	0	0	0	0	0	0	0	0	0	0	0	0	0	0	0	0	0	0	0	0	0	0	0	0	0	Rabkhan	Abu Rakah

The sixteenth services guide 2017_Region Makkah Al Mukarramah

Public services at the populated area level

Number of Agricultural, Social, Administrative and Public Services and Banking Finance 1-2

Administrative services																								Populated area	Emirate or governorate or municipality			
Security control	Security point	Health affairs	Industrial fund	Real-estate fund	Social development fund	Labour office branch	Water branch	Financial branch	Transport branch	Females education office	Males education office	Females Education administration	Males education administration	Office of municipal services	Municipality centre	Secretariat of municipality	Pensions	Social Insurance	Awqaf (mortmain)	Center of promotion of virtue	Civil affairs	Passport department	Traffic centers			Police station	Police centre	
0	0	0	0	0	0	0	0	0	0	0	0	0	0	0	0	0	0	0	0	0	0	0	0	0	0	0	Al Khayalah mountain	Abu Rakah
0	0	0	0	0	0	0	0	0	0	0	0	0	0	0	0	0	0	0	0	0	0	0	0	0	0	0	Bezal	Abu Rakah
0	0	0	0	0	0	0	0	0	0	0	0	0	0	0	0	0	0	0	0	0	0	0	0	0	0	0	Nuwakh	Abu Rakah
0	0	0	0	0	0	0	0	0	0	0	0	0	0	0	0	0	0	0	0	0	0	0	0	0	0	0	Al Khayalah	Abu Rakah
0	0	0	0	0	0	0	0	0	0	0	0	0	0	0	0	0	0	0	0	0	0	0	0	0	0	0	Ruwaia Zurrayq	Abu Rakah
0	0	0	0	0	0	0	0	0	0	0	0	0	0	0	0	0	0	0	0	0	0	0	0	0	0	0	Wadi Bawa	Abu Rakah
0	0	0	0	0	0	0	0	0	0	0	0	0	0	0	0	0	0	0	0	0	0	0	0	0	0	0	As-Salem Al Aala	Abu Rakah
0	0	0	0	0	0	0	0	0	0	0	0	0	0	0	0	0	0	0	0	0	0	0	0	0	0	0	Maashoura	Abu Rakah
0	0	0	0	0	0	0	0	0	0	0	0	0	0	0	0	0	0	0	0	0	0	0	0	0	0	0	Al-Harth	Abu Rakah
0	0	0	0	0	0	0	0	0	0	0	0	0	0	0	0	0	0	0	0	0	0	0	0	0	0	0	Al Qeradah	Abu Rakah
0	0	0	0	0	0	0	0	0	0	0	0	0	0	0	0	0	0	0	0	0	0	0	0	0	0	0	Om Al Zubenat	Abu Rakah
0	0	0	0	0	0	0	0	0	0	0	0	0	0	0	0	0	0	0	0	0	0	0	0	0	0	0	Ad-Dalaasyah	Abu Rakah
0	0	0	0	0	0	0	0	0	0	0	0	0	0	0	0	0	0	0	0	0	0	0	0	0	0	0	Al Amarah	Abu Rakah
0	0	0	0	0	0	0	0	0	0	0	0	0	0	0	0	0	0	0	0	0	0	0	0	0	0	0	Talaah Ajab	Abu Rakah
0	0	0	0	0	0	0	0	0	0	0	0	0	0	0	0	0	0	0	0	0	0	0	0	0	0	0	As-Salim Al Asfal (Al	Abu Rakah
0	0	0	0	0	0	0	0	0	0	0	0	0	0	0	0	0	0	0	0	0	0	0	0	0	0	0	Qerda	Abu Rakah
0	0	0	0	0	0	0	0	0	0	0	0	0	0	0	0	0	0	0	0	0	0	0	0	0	0	0	Al Hashanah	Abu Rakah
0	0	0	0	0	0	0	0	0	0	0	0	0	0	0	0	0	0	0	0	0	0	0	0	0	0	0	Maleha	Abu Rakah

The sixteenth services guide 2017_Region Makkah Al Mukarramah

Public services at the populated area level

Number of Agricultural, Social, Administrative and Public Services and Banking Finance 1-2

Administrative services																								Populated area	Emirate or governorate or municipality			
Security control	Security point	Health affairs	Industrial fund	Real-estate fund	Social development fund	Labour office branch	Water branch	Financial branch	Transport branch	Females education office	Males education office	Females Education administration	Males education administration	Office of municipal services	Municipality centre	Secretariat of municipality	Pensions	Social Insurance	Awqaf (mortmain)	Center of promotion of virtue	Civil affairs	Passport department	Traffic centers			Police station	Police centre	
0	0	0	0	0	0	0	0	0	0	0	0	0	0	0	0	0	0	0	0	0	0	0	0	0	0	0	Wadi Al Jabalat	Abu Rakah
0	0	0	0	0	0	0	0	0	0	0	0	0	0	0	0	0	0	0	0	0	0	0	0	0	0	0	Ash-Shadaqa	Abu Rakah
0	0	0	0	0	0	0	0	0	0	0	0	0	0	0	0	0	0	0	0	0	0	0	0	0	0	0	Wadi Nashran	Abu Rakah
0	0	0	0	0	0	0	0	0	0	0	0	0	0	0	0	0	0	0	0	0	0	0	0	0	0	0	Shawqab	Abu Rakah
0	0	0	0	0	0	0	0	0	0	0	0	0	0	0	0	0	0	0	0	0	0	0	0	0	0	0	Mardah (Turbah)	Abu Rakah
0	0	0	0	0	0	0	0	0	0	0	0	0	0	0	0	0	0	0	0	0	0	0	0	0	0	0	Ar-Rashah	Abu Rakah
0	0	0	0	0	0	0	0	0	0	0	0	0	0	0	0	0	0	0	0	0	0	0	0	0	0	0	Turbat Al Olya	Abu Rakah
0	0	0	0	0	0	0	0	0	0	0	0	0	0	0	0	0	0	0	0	0	0	0	0	0	0	0	Al Uqlah	Abu Rakah
0	0	0	0	0	0	0	0	0	0	0	0	0	0	0	0	0	0	0	0	0	0	0	0	0	0	0	Al Jabalat	Abu Rakah
0	0	0	0	0	0	0	0	0	0	0	0	0	0	0	0	0	0	0	0	0	0	0	0	0	0	0	Nashran	Abu Rakah
0	0	0	0	0	0	0	0	0	0	0	0	0	0	0	0	0	0	0	0	0	0	0	0	0	0	0	Murrah	Abu Rakah
0	0	0	0	0	0	0	0	0	0	0	0	0	0	0	0	0	0	0	0	0	0	0	0	0	0	0	Al Oshayryah	Abu Rakah
0	0	0	0	0	0	0	0	0	0	0	0	0	0	0	0	0	0	0	0	0	0	0	0	0	0	0	Zaha	Abu Rakah
0	0	0	0	0	0	0	0	0	0	0	0	0	0	0	0	0	0	0	0	1	0	0	0	0	0	0	Al Sour	Al Sour
0	0	0	0	0	0	0	0	0	0	0	0	0	0	0	0	0	0	0	0	0	0	0	0	0	0	0	As-Sawadayn	Al Sour
0	0	0	0	0	0	0	0	0	0	0	0	0	0	0	0	0	0	0	0	0	0	0	0	0	0	0	Al Edhakat waras As-	Al Sour
0	0	0	0	0	0	0	0	0	0	0	0	0	0	0	0	0	0	0	0	0	0	0	0	0	0	0	Al Huwaymed	Al Sour
0	0	0	0	0	0	0	0	0	0	0	0	0	0	0	0	0	0	0	0	0	0	0	0	0	0	0	Al Jubyan	Al Sour

The sixteenth services guide 2017_Region Makkah Al Mukarramah

Public services at the populated area level

Number of Agricultural, Social, Administrative and Public Services and Banking Finance 1-2

Administrative services																								Populated area	Emirate or governorate or municipality			
Security control	Security point	Health affairs	Industrial fund	Real-estate fund	Social development fund	Labour office branch	Water branch	Financial branch	Transport branch	Females education office	Males education office	Females Education administration	Males education administration	Office of municipal services	Municipality centre	Secretariat of municipality	Pensions	Social Insurance	Awqaf (mortmain)	Center of promotion of virtue	Civil affairs	Passport department	Traffic centers			Police station	Police centre	
0	0	0	0	0	0	0	0	0	0	0	0	0	0	0	0	0	0	0	0	0	0	0	0	0	0	0	Om Al Gheran	Al Sour
0	0	0	0	0	0	0	0	0	0	0	0	0	0	0	0	0	0	0	0	0	0	0	0	0	0	0	Wajrah wa Om As-Saud	Al Sour
0	0	0	0	0	0	0	0	0	0	0	0	0	0	0	0	0	0	0	0	0	0	0	0	0	0	0	An-Nuhaylat	Al Sour
0	0	0	0	0	0	0	0	0	0	0	0	0	0	0	0	0	0	0	0	0	0	0	0	0	0	0	Ad-Damjaa	Al Sour
0	0	0	0	0	0	0	0	0	0	0	0	0	0	0	0	0	0	0	0	0	0	0	0	0	0	0	Al Hufah	Al Sour
0	0	0	0	0	0	0	0	0	0	0	0	0	0	0	0	0	0	0	0	0	0	0	0	0	0	0	Al Hesn	Al Sour
0	0	0	0	0	0	0	0	0	0	0	0	0	0	0	0	0	0	0	0	0	0	0	0	0	0	0	Al Qobsan	Al Sour
1	0	0	0	0	0	0	1	0	0	1	1	0	0	0	1	0	0	0	0	1	0	0	0	0	1	0	Namerah	Northern Ordyat
0	0	0	0	0	0	0	0	0	0	0	0	0	0	0	0	0	0	0	0	0	0	0	0	0	0	0	Al Madarat	Northern Ordyat
0	0	0	0	0	0	0	0	0	0	0	0	0	0	0	0	0	0	0	0	0	0	0	0	0	0	0	Al Mashayekh	Northern Ordyat
0	0	0	0	0	0	0	0	0	0	0	0	0	0	0	0	0	0	0	0	0	0	0	0	0	0	0	Al Arram	Northern Ordyat
0	0	0	0	0	0	0	0	0	0	0	0	0	0	0	0	0	0	0	0	0	0	0	0	0	0	0	Al Ahjar	Northern Ordyat
0	0	0	0	0	0	0	0	0	0	0	0	0	0	0	0	0	0	0	0	0	0	0	0	0	0	0	Al Fawaz	Northern Ordyat
0	0	0	0	0	0	0	0	0	0	0	0	0	0	0	0	0	0	0	0	0	0	0	0	0	0	0	Dar Al Hendi	Northern Ordyat
0	0	0	0	0	0	0	0	0	0	0	0	0	0	0	0	0	0	0	0	0	0	0	0	0	0	0	Al Katadah	Northern Ordyat
0	0	0	0	0	0	0	0	0	0	0	0	0	0	0	0	0	0	0	0	0	0	0	0	0	0	0	Al Muzher	Northern Ordyat
0	0	0	0	0	0	0	0	0	0	0	0	0	0	0	0	0	0	0	0	0	0	0	0	0	0	0	Al Manaa Wahilah	Northern Ordyat
0	0	0	0	0	0	0	0	0	0	0	0	0	0	0	0	0	0	0	0	0	0	0	0	0	0	0	Al Sakran	Northern Ordyat

The sixteenth services guide 2017_Region Makkah Al Mukarramah

Public services at the populated area level

Number of Agricultural, Social, Administrative and Public Services and Banking Finance 1-2

Administrative services																								Populated area	Emirate or governorate or municipality			
Security control	Security point	Health affairs	Industrial fund	Real-estate fund	Social development fund	Labour office branch	Water branch	Financial branch	Transport branch	Females education office	Males education office	Females Education administration	Males education administration	Office of municipal services	Municipality centre	Secretariat of municipality	Pensions	Social Insurance	Awqaf (mortmain)	Center of promotion of virtue	Civil affairs	Passport department	Traffic centers			Police station	Police centre	
0	0	0	0	0	0	0	0	0	0	0	0	0	0	0	0	0	0	0	0	0	0	0	0	0	0	0	Al Busat	Northern Ordyat
0	0	0	0	0	0	0	0	0	0	0	0	0	0	0	0	0	0	0	0	0	0	0	0	0	0	0	Jayfan	Northern Ordyat
0	0	0	0	0	0	0	0	0	0	0	0	0	0	0	0	0	0	0	0	0	0	0	0	0	0	0	Al Olayah	Northern Ordyat
0	0	0	0	0	0	0	0	0	0	0	0	0	0	0	0	0	0	0	0	0	0	0	0	0	0	0	Al Mushaeth	Northern Ordyat
0	0	0	0	0	0	0	0	0	0	0	0	0	0	0	0	0	0	0	0	0	0	0	0	0	0	0	Hadabah Qahban	Northern Ordyat
0	0	0	0	0	0	0	0	0	0	0	0	0	0	0	0	0	0	0	0	0	0	0	0	0	0	0	Al Kherqan	Northern Ordyat
0	0	0	0	0	0	0	0	0	0	0	0	0	0	0	0	0	0	0	0	0	0	0	0	0	0	0	At-Tabaqah	Northern Ordyat
0	0	0	0	0	0	0	0	0	0	0	0	0	0	0	0	0	0	0	0	0	0	0	0	0	0	0	Al Qarn (Qarn bin	Northern Ordyat
0	0	0	0	0	0	0	0	0	0	0	0	0	0	0	0	0	0	0	0	0	0	0	0	0	0	0	Ar-Rahwah (Rahwah bin	Northern Ordyat
0	0	0	0	0	0	0	0	0	0	0	0	0	0	0	0	0	0	0	0	0	0	0	0	0	0	0	Al Omrah	Northern Ordyat
0	0	0	0	0	0	0	0	0	0	0	0	0	0	0	0	0	0	0	0	0	0	0	0	0	0	0	Ash-Shateah	Northern Ordyat
0	0	0	0	0	0	0	0	0	0	0	0	0	0	0	0	0	0	0	0	0	0	0	0	0	0	0	Aqaba	Northern Ordyat
0	0	0	0	0	0	0	0	0	0	0	0	0	0	0	0	0	0	0	0	0	0	0	0	0	0	0	Al Wahla	Northern Ordyat
0	0	0	0	0	0	0	0	0	0	0	0	0	0	0	0	0	0	0	0	0	0	0	0	0	0	0	Al Bajalyah	Northern Ordyat
0	0	0	0	0	0	0	0	0	0	0	0	0	0	0	0	0	0	0	0	0	0	0	0	0	0	0	Dar Al Zaher	Northern Ordyat
0	0	0	0	0	0	0	0	0	0	0	0	0	0	0	0	0	0	0	0	0	0	0	0	0	0	0	Al Jumayman	Northern Ordyat
0	0	0	0	0	0	0	0	0	0	0	0	0	0	0	0	0	0	0	0	0	0	0	0	0	0	0	Ghurah	Northern Ordyat
0	0	0	0	0	0	0	0	0	0	0	0	0	0	0	0	0	0	0	0	0	0	0	0	0	0	0	Ar-Raqabah	Northern Ordyat

The sixteenth services guide 2017_Region Makkah Al Mukarramah

Public services at the populated area level

Number of Agricultural, Social, Administrative and Public Services and Banking Finance 1-2

Administrative services																								Populated area	Emirate or governorate or municipality			
Security control	Security point	Health affairs	Industrial fund	Real-estate fund	Social development fund	Labour office branch	Water branch	Financial branch	Transport branch	Females education office	Males education office	Females Education administration	Males education administration	Office of municipal services	Municipality centre	Secretariat of municipality	Pensions	Social Insurance	Awqaf (mortmain)	Center of promotion of virtue	Civil affairs	Passport department	Traffic centers			Police station	Police centre	
0	0	0	0	0	0	0	0	0	0	0	0	0	0	0	0	0	0	0	0	0	0	0	0	0	0	0	Al Qulah	Northern Ordyat
0	0	0	0	0	0	0	0	0	0	0	0	0	0	0	0	0	0	0	0	0	0	0	0	0	0	0	Al Qufayl	Northern Ordyat
0	0	0	0	0	0	0	0	0	0	0	0	0	0	0	0	0	0	0	0	0	0	0	0	0	0	0	Ardan	Northern Ordyat
0	0	0	0	0	0	0	0	0	0	0	0	0	0	0	0	0	0	0	0	0	0	0	0	0	0	0	Obaidah wa Sagheroh	Northern Ordyat
0	0	0	0	0	0	0	0	0	0	0	0	0	0	0	0	0	0	0	0	0	0	0	0	0	0	0	Ash-Shateah	Northern Ordyat
0	0	0	0	0	0	0	0	0	0	0	0	0	0	0	0	0	0	0	0	0	0	0	0	0	0	0	Al Heraj	Northern Ordyat
0	0	0	0	0	0	0	0	0	0	0	0	0	0	0	0	0	0	0	0	0	0	0	0	0	0	0	Sagherah	Northern Ordyat
0	0	0	0	0	0	0	0	0	0	0	0	0	0	0	0	0	0	0	0	0	0	0	0	0	0	0	Al Guaydah	Northern Ordyat
0	0	0	0	0	0	0	0	0	0	0	0	0	0	0	0	0	0	0	0	0	0	0	0	0	0	0	Ash-Shaqeb	Northern Ordyat
0	0	0	0	0	0	0	0	0	0	0	0	0	0	0	0	0	0	0	0	0	0	0	0	0	0	0	Al Mareekh	Northern Ordyat
0	0	0	0	0	0	0	0	0	0	0	0	0	0	0	0	0	0	0	0	0	0	0	0	0	0	0	Al Khalef	Northern Ordyat
0	0	0	0	0	0	0	0	0	0	0	0	0	0	0	0	0	0	0	0	0	0	0	0	0	0	0	Shuab Moali	Northern Ordyat
0	0	0	0	0	0	0	0	0	0	0	0	0	0	0	0	0	0	0	0	0	0	0	0	0	0	0	Shuab Meshref	Northern Ordyat
0	0	0	0	0	0	0	0	0	0	0	0	0	0	0	0	0	0	0	0	0	0	0	0	0	0	0	Alhodn	Northern Ordyat
0	0	0	0	0	0	0	0	0	0	0	0	0	0	0	0	0	0	0	0	0	0	0	0	0	0	0	Al Salim	Northern Ordyat
0	0	0	0	0	0	0	0	0	0	0	0	0	0	0	0	0	0	0	0	0	0	0	0	0	0	0	Ad-Dudah	Northern Ordyat
0	0	0	0	0	0	0	0	0	0	0	0	0	0	0	0	0	0	0	0	0	0	0	0	0	0	0	Ash-Sharfah	Northern Ordyat
0	0	0	0	0	0	0	0	0	0	0	0	0	0	0	0	0	0	0	0	0	0	0	0	0	0	0	Al-Galb	Northern Ordyat

The sixteenth services guide 2017_Region Makkah Al Mukarramah

Public services at the populated area level

Number of Agricultural, Social, Administrative and Public Services and Banking Finance 1-2

Administrative services																								Populated area	Emirate or governorate or municipality		
Security control	Security point	Health affairs	Industrial fund	Real-estate fund	Social development fund	Labour office branch	Water branch	Financial branch	Transport branch	Females education office	Males education office	Females Education administration	Males education administration	Office of municipal services	Municipality centre	Secretariat of municipality	Pensions	Social Insurance	Awqaf (mortmain)	Center of promotion of virtue	Civil affairs	Passport department	Traffic centers			Police station	Police centre
0	0	0	0	0	0	0	0	0	0	0	0	0	0	0	0	0	0	0	0	0	0	0	0	0	0	Al Mabnaa	Northern Ordyat
0	0	0	0	0	0	0	0	0	0	0	0	0	0	0	0	0	0	0	0	0	0	0	0	0	0	Al Almah	Northern Ordyat
0	0	0	0	0	0	0	0	0	0	0	0	0	0	0	0	0	0	0	0	0	0	0	0	0	0	Gaylaa (Al Hussein)	Northern Ordyat
0	0	0	0	0	0	0	0	0	0	0	0	0	0	0	0	0	0	0	0	0	0	0	0	0	0	Al Aqaas	Northern Ordyat
0	0	0	0	0	0	0	0	0	0	0	0	0	0	0	0	0	0	0	0	0	0	0	0	0	0	Al Meshraf	Northern Ordyat
0	0	0	0	0	0	0	0	0	0	0	0	0	0	0	0	0	0	0	0	0	0	0	0	0	0	Qarn Al Arshan	Northern Ordyat
0	0	0	0	0	0	0	0	0	0	0	0	0	0	0	0	0	0	0	0	0	0	0	0	0	0	Tha Alqefl	Northern Ordyat
0	0	0	0	0	0	0	0	0	0	0	0	0	0	0	0	0	0	0	0	0	0	0	0	0	0	Marqadan	Northern Ordyat
0	0	0	0	0	0	0	0	0	0	0	0	0	0	0	0	0	0	0	0	0	0	0	0	0	0	Al Khulayef	Northern Ordyat
0	0	0	0	0	0	0	0	0	0	0	0	0	0	0	0	0	0	0	0	0	0	0	0	0	0	Shathi	Northern Ordyat
0	0	0	0	0	0	0	0	0	0	0	0	0	0	0	0	0	0	0	0	0	0	0	0	0	0	As-Subab	Northern Ordyat
0	0	0	0	0	0	0	0	0	0	0	0	0	0	0	0	0	0	0	0	0	0	0	0	0	0	Waseah	Northern Ordyat
0	0	0	0	0	0	0	0	0	0	0	0	0	0	0	0	0	0	0	0	0	0	0	0	0	0	Bahtah	Northern Ordyat
0	0	0	0	0	0	0	0	0	0	0	0	0	0	0	0	0	0	0	0	0	0	0	0	0	0	Diriyah	Northern Ordyat
0	0	0	0	0	0	0	0	0	0	0	0	0	0	0	0	0	0	0	0	0	0	0	0	0	0	Al Jawah	Northern Ordyat
0	0	0	0	0	0	0	0	0	0	0	0	0	0	0	0	0	0	0	0	0	0	0	0	0	0	As-Sabghan	Northern Ordyat
0	0	0	0	0	0	0	0	0	0	0	0	0	0	0	0	0	0	0	0	0	0	0	0	0	0	Qarn Ajlan	Northern Ordyat
0	0	0	0	0	0	0	0	0	0	0	0	0	0	0	0	0	0	0	0	0	0	0	0	0	0	Al Badei	Northern Ordyat

The sixteenth services guide 2017_Region Makkah Al Mukarramah

Public services at the populated area level

Number of Agricultural, Social, Administrative and Public Services and Banking Finance 1-2

Administrative services																								Populated area	Emirate or governorate or municipality			
Security control	Security point	Health affairs	Industrial fund	Real-estate fund	Social development fund	Labour office branch	Water branch	Financial branch	Transport branch	Females education office	Males education office	Females Education administration	Males education administration	Office of municipal services	Municipality centre	Secretariat of municipality	Pensions	Social Insurance	Awqaf (mortmain)	Center of promotion of virtue	Civil affairs	Passport department	Traffic centers			Police station	Police centre	
0	0	0	0	0	0	0	0	0	0	0	0	0	0	0	0	0	0	0	0	0	0	0	0	0	0	0	Shuab Al Shawwaf	Northern Ordyat
0	0	0	0	0	0	0	0	0	0	0	0	0	0	0	0	0	0	0	0	0	0	0	0	0	0	0	Al Lafajah (Al Gafr)	Northern Ordyat
0	0	0	0	0	0	0	0	0	0	0	0	0	0	0	0	0	0	0	0	0	0	0	0	0	0	0	Al Quzaah	Northern Ordyat
0	0	0	0	0	0	0	0	0	0	0	0	0	0	0	0	0	0	0	0	0	0	0	0	0	0	0	Qarn As-Sarahah	Northern Ordyat
0	0	0	0	0	0	0	0	0	0	0	0	0	0	0	0	0	0	0	0	0	0	0	0	0	0	0	Al Malhah	Northern Ordyat
0	0	0	0	0	0	0	0	0	0	0	0	0	0	0	0	0	0	0	0	0	0	0	0	0	0	0	Al Otabah	Northern Ordyat
0	0	0	0	0	0	0	0	0	0	0	0	0	0	0	0	0	0	0	0	0	0	0	0	0	0	0	At-Tafah	Northern Ordyat
0	0	0	0	0	0	0	0	0	0	0	0	0	0	0	0	0	0	0	0	0	0	0	0	0	0	0	The Qadren	Northern Ordyat
0	0	0	0	0	0	0	0	0	0	0	0	0	0	0	0	0	0	0	0	0	0	0	0	0	0	0	Al Muhaymer	Northern Ordyat
0	0	0	0	0	0	0	0	0	0	0	0	0	0	0	0	0	0	0	0	0	0	0	0	0	0	0	As-Sahnah	Northern Ordyat
0	0	0	0	0	0	0	0	0	0	0	0	0	0	0	0	0	0	0	0	0	0	0	0	0	0	0	Al Ghabran	Northern Ordyat
0	0	0	0	0	0	0	0	0	0	0	0	0	0	0	0	0	0	0	0	0	0	0	0	0	0	0	Al Hasak	Northern Ordyat
0	0	0	0	0	0	0	0	0	0	0	0	0	0	0	0	0	0	0	0	0	0	0	0	0	0	0	Affas	Northern Ordyat
0	0	0	0	0	0	0	0	0	0	0	0	0	0	0	0	0	0	0	0	0	0	0	0	0	0	0	Al Washaah	Northern Ordyat
0	0	0	0	0	0	0	0	0	0	0	0	0	0	0	0	0	0	0	0	0	0	0	0	0	0	0	Al Ryan	Northern Ordyat
0	0	0	0	0	0	0	0	0	0	0	0	0	0	0	0	0	0	0	0	0	0	0	0	0	0	0	Khuraik Al Wayalah	Northern Ordyat
0	0	0	0	0	0	0	0	0	0	0	0	0	0	0	0	0	0	0	0	0	0	0	0	0	0	0	Moshref	Northern Ordyat
0	0	0	0	0	0	0	0	0	0	0	0	0	0	0	0	0	0	0	0	0	0	0	0	0	0	0	Al Fayjah	Northern Ordyat

The sixteenth services guide 2017_Region Makkah Al Mukarramah

Public services at the populated area level

Number of Agricultural, Social, Administrative and Public Services and Banking Finance 1-2

Administrative services																								Populated area	Emirate or governorate or municipality		
Security control	Security point	Health affairs	Industrial fund	Real-estate fund	Social development fund	Labour office branch	Water branch	Financial branch	Transport branch	Females education office	Males education office	Females Education administration	Males education administration	Office of municipal services	Municipality centre	Secretariat of municipality	Pensions	Social Insurance	Awqaf (mortmain)	Center of promotion of virtue	Civil affairs	Passport department	Traffic centers			Police station	Police centre
0	0	0	0	0	0	0	0	0	0	0	0	0	0	0	0	0	0	0	0	0	0	0	0	0	0	Al Zanabah	Northern Ordyat
0	0	0	0	0	0	0	0	0	0	0	0	0	0	0	0	0	0	0	0	0	0	0	0	0	0	Al Uyaynah	Northern Ordyat
0	0	0	0	0	0	0	0	0	0	0	0	0	0	0	0	0	0	0	0	0	0	0	0	0	0	Al Marbaah	Northern Ordyat
0	0	0	0	0	0	0	0	0	0	0	0	0	0	0	0	0	0	0	0	0	0	0	0	0	0	Al Banah (Saqran)	Northern Ordyat
0	0	0	0	0	0	0	0	0	0	0	0	0	0	0	0	0	0	0	0	0	0	0	0	0	0	Hadabah Hijran	Northern Ordyat
0	0	0	0	0	0	0	0	0	0	0	0	0	0	0	0	0	0	0	0	0	0	0	0	0	0	Azzah	Northern Ordyat
0	0	0	0	0	0	0	0	0	0	0	0	0	0	0	0	0	0	0	0	0	0	0	0	0	0	As-Sakhr	Northern Ordyat
0	0	0	0	0	0	0	0	0	0	0	0	0	0	0	0	0	0	0	0	0	0	0	0	0	0	Al Jawfaa	Northern Ordyat
0	0	0	0	0	0	0	0	0	0	0	0	0	0	0	0	0	0	0	0	0	0	0	0	0	0	Mosawee	Northern Ordyat
0	0	0	0	0	0	0	0	0	0	0	0	0	0	0	0	0	0	0	0	0	0	0	0	0	0	As-Suaed	Northern Ordyat
0	0	0	0	0	0	0	0	0	0	0	0	0	0	0	0	0	0	0	0	0	0	0	0	0	0	Al Jaaferah	Northern Ordyat
0	0	0	0	0	0	0	0	0	0	0	0	0	0	0	0	0	0	0	0	0	0	0	0	0	0	Haqu Samahah	Northern Ordyat
0	0	0	0	0	0	0	0	0	0	0	0	0	0	0	0	0	0	0	0	0	0	0	0	0	0	As-Samrah	Northern Ordyat
0	0	0	0	0	0	0	0	0	0	0	0	0	0	0	0	0	0	0	0	0	0	0	0	0	0	Al Hamdah	Northern Ordyat
0	0	0	0	0	0	0	0	0	0	0	0	0	0	0	0	0	0	0	0	0	0	0	0	0	0	Al Marjabat	Northern Ordyat
0	0	0	0	0	0	0	0	0	0	0	0	0	0	0	0	0	0	0	0	0	0	0	0	0	0	Al Muraba'a	Northern Ordyat
0	0	0	0	0	0	0	0	0	0	0	0	0	0	0	0	0	0	0	0	0	0	0	0	0	0	Manei	Northern Ordyat
0	0	0	0	0	0	0	0	0	0	0	0	0	0	0	0	0	0	0	0	0	0	0	0	0	0	Zarhan	Northern Ordyat

The sixteenth services guide 2017_Region Makkah Al Mukarramah

Public services at the populated area level

Number of Agricultural, Social, Administrative and Public Services and Banking Finance 1-2

Administrative services																								Populated area	Emirate or governorate or municipality		
Security control	Security point	Health affairs	Industrial fund	Real-estate fund	Social development fund	Labour office branch	Water branch	Financial branch	Transport branch	Females education office	Males education office	Females Education administration	Males education administration	Office of municipal services	Municipality centre	Secretariat of municipality	Pensions	Social Insurance	Awqaf (mortmain)	Center of promotion of virtue	Civil affairs	Passport department	Traffic centers			Police station	Police centre
0	0	0	0	0	0	0	0	0	0	0	0	0	0	0	0	0	0	0	0	0	0	0	0	0	0	Al Najeel	Northern Ordyat
0	0	0	0	0	0	0	0	0	0	0	0	0	0	0	0	0	0	0	0	0	0	0	0	0	0	Al Moslemah	Northern Ordyat
0	0	0	0	0	0	0	0	0	0	0	0	0	0	0	0	0	0	0	0	0	0	0	0	0	0	Al Bawanah	Northern Ordyat
0	0	0	0	0	0	0	0	0	0	0	0	0	0	0	0	0	0	0	0	0	0	0	0	0	0	Al Hazmeen	Northern Ordyat
0	0	0	0	0	0	0	0	0	0	0	0	0	0	0	0	0	0	0	0	0	0	0	0	0	0	Gharib	Northern Ordyat
0	0	0	0	0	0	0	0	0	0	0	0	0	0	0	0	0	0	0	0	0	0	0	0	0	0	Haddab Al Qershah	Northern Ordyat
0	0	0	0	0	0	0	0	0	0	0	0	0	0	0	0	0	0	0	0	0	0	0	0	0	0	Qarn Al Jawaah	Northern Ordyat
0	0	0	0	0	0	0	0	0	0	0	0	0	0	0	0	0	0	0	0	0	0	0	0	0	0	As-Sayed	Northern Ordyat
0	0	0	0	0	0	0	0	0	0	0	0	0	0	0	0	0	0	0	0	0	0	0	0	0	0	Al Malhah	Northern Ordyat
0	0	0	0	0	0	0	0	0	0	0	0	0	0	0	0	0	0	0	0	0	0	0	0	0	0	Ash-Shuaba	Northern Ordyat
0	0	0	0	0	0	0	0	0	0	0	0	0	0	0	0	0	0	0	0	0	0	0	0	0	0	Al Halaq	Northern Ordyat
0	0	0	0	0	0	0	0	0	0	0	0	0	0	0	0	0	0	0	0	0	0	0	0	0	0	Al-Ghamra	Northern Ordyat
0	0	0	0	0	0	0	0	0	0	0	0	0	0	0	0	0	0	0	0	0	0	0	0	0	0	Al Moaqas	Northern Ordyat
0	0	0	0	0	0	0	0	0	0	0	0	0	0	0	0	0	0	0	0	0	0	0	0	0	0	Al Haddab (Al Rakhim)	Northern Ordyat
0	0	0	0	0	0	0	0	0	0	0	0	0	0	0	0	0	0	0	0	0	0	0	0	0	0	Nakhesah	Northern Ordyat
0	0	0	0	0	0	0	0	0	0	0	0	0	0	0	0	0	0	0	0	0	0	0	0	0	0	Al Gharafah	Northern Ordyat
0	0	0	0	0	0	0	0	0	0	0	0	0	0	0	0	0	0	0	0	0	0	0	0	0	0	Ad-Doumah	Northern Ordyat
0	0	0	0	0	0	0	0	0	0	0	0	0	0	0	0	0	0	0	0	0	0	0	0	0	0	Ath-Thaab	Northern Ordyat

The sixteenth services guide 2017_Region Makkah Al Mukarramah

Public services at the populated area level

Number of Agricultural, Social, Administrative and Public Services and Banking Finance 1-2

Administrative services																								Populated area	Emirate or governorate or municipality			
Security control	Security point	Health affairs	Industrial fund	Real-estate fund	Social development fund	Labour office branch	Water branch	Financial branch	Transport branch	Females education office	Males education office	Females Education administration	Males education administration	Office of municipal services	Municipality centre	Secretariat of municipality	Pensions	Social Insurance	Awqaf (mortmain)	Center of promotion of virtue	Civil affairs	Passport department	Traffic centers			Police station	Police centre	
0	0	0	0	0	0	0	0	0	0	0	0	0	0	0	0	0	0	0	0	0	0	0	0	0	0	0	Al Qarn	Northern Ordyat
0	0	0	0	0	0	0	0	0	0	0	0	0	0	0	0	0	0	0	0	0	0	0	0	0	0	0	Nemrah Bayan	Northern Ordyat
0	0	0	0	0	0	0	0	0	0	0	0	0	0	0	0	0	0	0	0	0	0	0	0	0	0	0	Dahaa	Northern Ordyat
0	0	0	0	0	0	0	0	0	0	0	0	0	0	0	0	0	0	0	0	0	0	0	0	0	0	0	Ash-Shaabat	Northern Ordyat
0	0	0	0	0	0	0	0	0	0	0	0	0	0	0	0	0	0	0	0	0	0	0	0	0	0	0	Ad-Darb	Northern Ordyat
0	0	0	0	0	0	0	0	0	0	0	0	0	0	0	0	0	0	0	0	0	0	0	0	0	0	0	Qazeit Al Marwah	Northern Ordyat
0	0	0	0	0	0	0	0	0	0	0	0	0	0	0	0	0	0	0	0	0	0	0	0	0	0	0	Bahyah	Northern Ordyat
0	0	0	0	0	0	0	0	0	0	0	0	0	0	0	0	0	0	0	0	0	0	0	0	0	0	0	Ad-Dalaah	Northern Ordyat
0	0	0	0	0	0	0	0	0	0	0	0	0	0	0	0	0	0	0	0	0	0	0	0	0	0	0	Al Hanakah	Northern Ordyat
0	0	0	0	0	0	0	0	0	0	0	0	0	0	0	0	0	0	0	0	0	0	0	0	0	0	0	Al Mashareq	Northern Ordyat
0	0	0	0	0	0	0	0	0	0	0	0	0	0	0	0	0	0	0	0	0	0	0	0	0	0	0	Kaheel	Northern Ordyat
0	0	0	0	0	0	0	0	0	0	0	0	0	0	0	0	0	0	0	0	0	0	0	0	0	0	0	Ar-Rahah	Northern Ordyat
0	0	0	0	0	0	0	0	0	0	0	0	0	0	0	0	0	0	0	0	0	0	0	0	0	0	0	Juhr	Northern Ordyat
0	0	0	0	0	0	0	0	0	0	0	0	0	0	0	0	0	0	0	0	0	0	0	0	0	0	0	Muqeis	Northern Ordyat
0	0	0	0	0	0	0	0	0	0	0	0	0	0	0	0	0	0	0	0	0	0	0	0	0	0	0	Mushrefah	Northern Ordyat
0	0	0	0	0	0	0	0	0	0	0	0	0	0	0	0	0	0	0	0	0	0	0	0	0	0	0	Az-Zawaher	Northern Ordyat
0	0	0	0	0	0	0	0	0	0	0	0	0	0	0	0	0	0	0	0	0	0	0	0	0	0	0	Al Qorin	Northern Ordyat
0	0	0	0	0	0	0	0	0	0	0	0	0	0	0	0	0	0	0	0	0	0	0	0	0	0	0	Al Safaq	Northern Ordyat

The sixteenth services guide 2017_Region Makkah Al Mukarramah

Public services at the populated area level

Number of Agricultural, Social, Administrative and Public Services and Banking Finance 1-2

Administrative services																								Populated area	Emirate or governorate or municipality		
Security control	Security point	Health affairs	Industrial fund	Real-estate fund	Social development fund	Labour office branch	Water branch	Financial branch	Transport branch	Females education office	Males education office	Females Education administration	Males education administration	Office of municipal services	Municipality centre	Secretariat of municipality	Pensions	Social Insurance	Awqaf (mortmain)	Center of promotion of virtue	Civil affairs	Passport department	Traffic centers			Police station	Police centre
0	0	0	0	0	0	0	0	0	0	0	0	0	0	0	0	0	0	0	0	0	0	0	0	0	0	Al Harash	Northern Ordyat
0	0	0	0	0	0	0	0	0	0	0	0	0	0	0	0	0	0	0	0	0	0	0	0	0	0	Ash-Shabab	Northern Ordyat
0	0	0	0	0	0	0	0	0	0	0	0	0	0	0	0	0	0	0	0	0	0	0	0	0	0	Al Fagherah	Northern Ordyat
0	0	0	0	0	0	0	0	0	0	0	0	0	0	0	0	0	0	0	0	0	0	0	0	0	0	As-Sawraa wa Ar-Ruha	Northern Ordyat
0	0	0	0	0	0	0	0	0	0	0	0	0	0	0	0	0	0	0	0	0	0	0	0	0	0	Al Aysan	Northern Ordyat
0	0	0	0	0	0	0	0	0	0	0	0	0	0	0	0	0	0	0	0	0	0	0	0	0	0	Al Arafet	Northern Ordyat
0	0	0	0	0	0	0	0	0	0	0	0	0	0	0	0	0	0	0	0	0	0	0	0	0	0	Al bin Darwish	Northern Ordyat
0	0	0	0	0	0	0	0	0	0	0	0	0	0	0	0	0	0	0	0	0	0	0	0	0	0	Ad-Darb	Northern Ordyat
0	0	0	0	0	0	0	0	0	0	0	0	0	0	0	0	0	0	0	0	0	0	0	0	0	0	Al Ayash	Northern Ordyat
0	0	0	0	0	0	0	0	0	0	0	0	0	0	0	0	0	0	0	0	0	0	0	0	0	0	Ghabaytah	Northern Ordyat
0	0	0	0	0	0	0	0	0	0	0	0	0	0	0	0	0	0	0	0	0	0	0	0	0	0	Al Maqsudah	Northern Ordyat
0	0	0	0	0	0	0	0	0	0	0	0	0	0	0	0	0	0	0	0	0	0	0	0	0	0	Al Saylan	Northern Ordyat
0	0	0	0	0	0	0	0	0	0	0	0	0	0	0	0	0	0	0	0	0	0	0	0	0	0	Hajerah	Northern Ordyat
0	0	0	0	0	0	0	0	0	0	0	0	0	0	0	0	0	0	0	0	0	0	0	0	0	0	Asyah	Northern Ordyat
0	0	0	0	0	0	0	0	0	0	0	0	0	0	0	0	0	0	0	0	0	0	0	0	0	0	Al Qumaya	Northern Ordyat
0	0	0	0	0	0	0	0	0	0	0	0	0	0	0	0	0	0	0	0	0	0	0	0	0	0	Ash-Shateah	Northern Ordyat
0	0	0	0	0	0	0	0	0	0	0	0	0	0	0	0	0	0	0	0	0	0	0	0	0	0	Qarn Al-Sharif	Northern Ordyat
0	0	0	0	0	0	0	0	0	0	0	0	0	0	0	0	0	0	0	0	0	0	0	0	0	0	As-Sirr	Northern Ordyat

The sixteenth services guide 2017_Region Makkah Al Mukarramah

Public services at the populated area level

Number of Agricultural, Social, Administrative and Public Services and Banking Finance 1-2

Administrative services																								Populated area	Emirate or governorate or municipality		
Security control	Security point	Health affairs	Industrial fund	Real-estate fund	Social development fund	Labour office branch	Water branch	Financial branch	Transport branch	Females education office	Males education office	Females Education administration	Males education administration	Office of municipal services	Municipality centre	Secretariat of municipality	Pensions	Social Insurance	Awqaf (mortmain)	Center of promotion of virtue	Civil affairs	Passport department	Traffic centers			Police station	Police centre
0	0	0	0	0	0	0	0	0	0	0	0	0	0	0	0	0	0	0	0	0	0	0	0	0	0	Ad-Daryeba	Northern Ordyat
0	0	0	0	0	0	0	0	0	0	0	0	0	0	0	0	0	0	0	0	0	0	0	0	0	0	Khamis Nakhis	Northern Ordyat
0	0	0	0	0	0	0	0	0	0	0	0	0	0	0	0	0	0	0	0	0	0	0	0	0	0	Al Musaf	Northern Ordyat
0	0	0	0	0	0	0	0	0	0	0	0	0	0	0	0	0	0	0	0	0	0	0	0	0	0	Al Qulah	Northern Ordyat
0	0	0	0	0	0	0	0	0	0	0	0	0	0	0	0	0	0	0	0	0	0	0	0	0	0	Qarqarah	Northern Ordyat
0	0	0	0	0	0	0	0	0	0	0	0	0	0	0	0	0	0	0	0	0	0	0	0	0	0	Hubail	Northern Ordyat
0	0	0	0	0	0	0	0	0	0	0	0	0	0	0	0	0	0	0	0	0	0	0	0	0	0	Al Quraya	Northern Ordyat
0	0	0	0	0	0	0	0	0	0	0	0	0	0	0	0	0	0	0	0	0	0	0	0	0	0	Al Quhaybah	Northern Ordyat
0	0	0	0	0	0	0	0	0	0	0	0	0	0	0	0	0	0	0	0	0	0	0	0	0	0	Gharedah	Northern Ordyat
0	0	0	0	0	0	0	0	0	0	0	0	0	0	0	0	0	0	0	0	0	0	0	0	0	0	Al Zanabah	Northern Ordyat
0	0	0	0	0	0	0	0	0	0	0	0	0	0	0	0	0	0	0	0	0	0	0	0	0	0	Fajah wa Aseilah	Northern Ordyat
0	0	0	0	0	0	0	0	0	0	0	0	0	0	0	0	0	0	0	0	0	0	0	0	0	0	Al Bakharah	Northern Ordyat
0	0	0	0	0	0	0	0	0	0	0	0	0	0	0	0	0	0	0	0	0	0	0	0	0	0	As-Safa	Northern Ordyat
0	0	0	0	0	0	0	0	0	0	0	0	0	0	0	0	0	0	0	0	0	0	0	0	0	0	Hezban	Northern Ordyat
0	0	0	0	0	0	0	0	0	0	0	0	0	0	0	0	0	0	0	0	0	0	0	0	0	0	Maran	Northern Ordyat
0	0	0	0	0	0	0	0	0	0	0	0	0	0	0	0	0	0	0	0	0	0	0	0	0	0	Al Jamam (Jammah)	Northern Ordyat
0	0	0	0	0	0	0	0	0	0	0	0	0	0	0	0	0	0	0	0	0	0	0	0	0	0	Jezaa	Northern Ordyat
0	0	0	0	0	0	0	0	0	0	0	0	0	0	0	0	0	0	0	0	0	0	0	0	0	0	Al Fatih	Northern Ordyat

The sixteenth services guide 2017_Region Makkah Al Mukarramah

Public services at the populated area level

Number of Agricultural, Social, Administrative and Public Services and Banking Finance 1-2

Administrative services																								Populated area	Emirate or governorate or municipality			
Security control	Security point	Health affairs	Industrial fund	Real-estate fund	Social development fund	Labour office branch	Water branch	Financial branch	Transport branch	Females education office	Males education office	Females Education administration	Males education administration	Office of municipal services	Municipality centre	Secretariat of municipality	Pensions	Social Insurance	Awqaf (mortmain)	Center of promotion of virtue	Civil affairs	Passport department	Traffic centers			Police station	Police centre	
0	0	0	0	0	0	0	0	0	0	0	0	0	0	0	0	0	0	0	0	0	0	0	0	0	0	0	Al Khawram	Northern Ordyat
0	0	0	0	0	0	0	0	0	0	0	0	0	0	0	0	0	0	0	0	0	0	0	0	0	0	0	Haqu As-Safari	Northern Ordyat
0	0	0	0	0	0	0	0	0	0	0	0	0	0	0	0	0	0	0	0	0	0	0	0	0	0	0	Qoron	Northern Ordyat
0	0	0	0	0	0	0	0	0	0	0	0	0	0	0	0	0	0	0	0	0	0	0	0	0	0	0	Qarn Al Mukhser	Northern Ordyat
0	0	0	0	0	0	0	0	0	0	0	0	0	0	0	0	0	0	0	0	0	0	0	0	0	0	0	Ad-Dar Al Jadidah	Northern Ordyat
0	0	0	0	0	0	0	0	0	0	0	0	0	0	0	0	0	0	0	0	0	0	0	0	0	0	0	Ash-Shabain (Ar-	Northern Ordyat
0	0	0	0	0	0	0	0	0	0	0	0	0	0	0	0	0	0	0	0	0	0	0	0	0	0	0	Ar-Rafadah	Northern Ordyat
0	0	0	0	0	0	0	0	0	0	0	0	0	0	0	0	0	0	0	0	0	0	0	0	0	0	0	Al Malhah	Northern Ordyat
0	0	0	0	0	0	0	0	0	0	0	0	0	0	0	0	0	0	0	0	0	0	0	0	0	0	0	Al Kaylah	Northern Ordyat
0	0	0	0	0	0	0	0	0	0	0	0	0	0	0	0	0	0	0	0	0	0	0	0	0	0	0	Abarbar	Northern Ordyat
0	0	0	0	0	0	0	0	0	0	0	0	0	0	0	0	0	0	0	0	0	0	0	0	0	0	0	Al Huzayfah	Northern Ordyat
0	0	0	0	0	0	0	0	0	0	0	0	0	0	0	0	0	0	0	0	0	0	0	0	0	0	0	Al Mashrabah	Northern Ordyat
0	0	0	0	0	0	0	0	0	0	0	0	0	0	0	0	0	0	0	0	0	0	0	0	0	0	0	Ar-Rakabah	Northern Ordyat
0	0	0	0	0	0	0	0	0	0	0	0	0	0	0	0	0	0	0	0	0	0	0	0	0	0	0	Shuab Al Hasan	Northern Ordyat
0	0	0	0	0	0	0	0	0	0	0	0	0	0	0	0	0	0	0	0	0	0	0	0	0	0	0	Ze Salab	Northern Ordyat
0	0	0	0	0	0	0	0	0	0	0	0	0	0	0	0	0	0	0	0	0	0	0	0	0	0	0	Al Ataa	Northern Ordyat
0	0	0	0	0	0	0	0	0	0	0	0	0	0	0	0	0	0	0	0	0	0	0	0	0	0	0	Al Henaar	Northern Ordyat
0	0	0	0	0	0	0	0	0	0	0	0	0	0	0	0	0	0	0	0	0	0	0	0	0	0	0	Al Hanou (Fajah)	Northern Ordyat

The sixteenth services guide 2017_Region Makkah Al Mukarramah

Public services at the populated area level

Number of Agricultural, Social, Administrative and Public Services and Banking Finance 1-2

Administrative services																								Populated area	Emirate or governorate or municipality		
Security control	Security point	Health affairs	Industrial fund	Real-estate fund	Social development fund	Labour office branch	Water branch	Financial branch	Transport branch	Females education office	Males education office	Females Education administration	Males education administration	Office of municipal services	Municipality centre	Secretariat of municipality	Pensions	Social Insurance	Awqaf (mortmain)	Center of promotion of virtue	Civil affairs	Passport department	Traffic centers			Police station	Police centre
0	0	0	0	0	0	0	0	0	0	0	0	0	0	0	0	0	0	0	0	0	0	0	0	0	0	Osarah	Northern Ordyat
0	0	0	0	0	0	0	0	0	0	0	0	0	0	0	0	0	0	0	0	0	0	0	0	0	0	Al Layah	Northern Ordyat
0	0	0	0	0	0	0	0	0	0	0	0	0	0	0	0	0	0	0	0	0	0	0	0	0	0	Al Masaf wa Al Madarat	Northern Ordyat
0	0	0	0	0	0	0	0	0	0	0	0	0	0	0	0	0	0	0	0	0	0	0	0	0	0	Thareban	Northern Ordyat
0	0	0	0	0	0	0	0	0	0	0	0	0	0	0	0	0	0	0	0	0	0	0	0	0	0	Hadabah Harb	Northern Ordyat
0	0	0	0	0	0	0	0	0	0	0	0	0	0	0	0	0	0	0	0	0	0	0	0	0	0	Al Mabna	Northern Ordyat
0	0	0	0	0	0	0	0	0	0	0	0	0	0	0	0	0	0	0	0	0	0	0	0	0	0	Al Berek	Northern Ordyat
0	0	0	0	0	0	0	0	0	0	0	0	0	0	0	0	0	0	0	0	0	0	0	0	0	0	Al Qarn	Northern Ordyat
0	0	0	0	0	0	0	0	0	0	0	0	0	0	0	0	0	0	0	0	0	0	0	0	0	0	Ar-Radam	Northern Ordyat
0	0	0	0	0	0	0	0	0	0	0	0	0	0	0	0	0	0	0	0	0	0	0	0	0	0	Ar-Raqabah	Northern Ordyat
0	0	0	0	0	0	0	0	0	0	0	0	0	0	0	0	0	0	0	0	0	0	0	0	0	0	As-Sawafyah	Northern Ordyat
0	0	0	0	0	0	0	0	0	0	0	0	0	0	0	0	0	0	0	0	0	0	0	0	0	0	Maykah	Northern Ordyat
0	0	0	0	0	0	0	0	0	0	0	0	0	0	0	0	0	0	0	0	0	0	0	0	0	0	Al Marwah	Northern Ordyat
0	0	0	0	0	0	0	0	0	0	0	0	0	0	0	0	0	0	0	0	0	0	0	0	0	0	Makhtufah	Northern Ordyat
0	0	0	0	0	0	0	0	0	0	0	0	0	0	0	0	0	0	0	0	0	0	0	0	0	0	Ash-Shuaba	Northern Ordyat
0	0	0	0	0	0	0	0	0	0	0	0	0	0	0	0	0	0	0	0	0	0	0	0	0	0	Al Shaher	Northern Ordyat
0	0	0	0	0	0	0	0	0	0	0	0	0	0	0	0	0	0	0	0	0	0	0	0	0	0	Al Muqreh	Northern Ordyat
0	0	0	0	0	0	0	0	0	0	0	0	0	0	0	0	0	0	0	0	0	0	0	0	0	0	Al Qaabah	Northern Ordyat

The sixteenth services guide 2017_Region Makkah Al Mukarramah

Public services at the populated area level

Number of Agricultural, Social, Administrative and Public Services and Banking Finance 1-2

Administrative services																								Populated area	Emirate or governorate or municipality			
Security control	Security point	Health affairs	Industrial fund	Real-estate fund	Social development fund	Labour office branch	Water branch	Financial branch	Transport branch	Females education office	Males education office	Females Education administration	Males education administration	Office of municipal services	Municipality centre	Secretariat of municipality	Pensions	Social Insurance	Awqaf (mortmain)	Center of promotion of virtue	Civil affairs	Passport department	Traffic centers			Police station	Police centre	
0	0	0	0	0	0	0	0	0	0	0	0	0	0	0	0	0	0	0	0	0	0	0	0	0	0	0	Shanqeran	Northern Ordyat
0	0	0	0	0	0	0	0	0	0	0	0	0	0	0	0	0	0	0	0	0	0	0	0	0	0	0	Al Artaq	Northern Ordyat
0	0	0	0	0	0	0	0	0	0	0	0	0	0	0	0	0	0	0	0	0	0	0	0	0	0	0	Ar-Ruhaa	Northern Ordyat
0	0	0	0	0	0	0	0	0	0	0	0	0	0	0	0	0	0	0	0	0	0	0	0	0	0	0	As-Sanad	Northern Ordyat
0	0	0	0	0	0	0	0	0	0	0	0	0	0	0	0	0	0	0	0	0	0	0	0	0	0	0	Hadabah Sakanah	Northern Ordyat
0	0	0	0	0	0	0	0	0	0	0	0	0	0	0	0	0	0	0	0	0	0	0	0	0	0	0	Hadabah Shayban	Northern Ordyat
0	0	0	0	0	0	0	0	0	0	0	0	0	0	0	0	0	0	0	0	0	0	0	0	0	0	0	Al Mathanah	Northern Ordyat
0	0	0	0	0	0	0	0	0	0	0	0	0	0	0	0	0	0	0	0	0	0	0	0	0	0	0	Al Jenah	Northern Ordyat
0	0	0	0	0	0	0	0	0	0	0	0	0	0	0	0	0	0	0	0	0	0	0	0	0	0	0	Al Khubayrah	Northern Ordyat
0	0	0	0	0	0	0	0	0	0	0	0	0	0	0	0	0	0	0	0	0	0	0	0	0	0	0	Qeraa Hezam	Northern Ordyat
0	0	0	0	0	0	0	0	0	0	0	0	0	0	0	0	0	0	0	0	0	0	0	0	0	0	0	Sayyal	Northern Ordyat
0	0	0	0	0	0	0	0	0	0	0	0	0	0	0	0	0	0	0	0	0	0	0	0	0	0	0	Al Bahamah	Northern Ordyat
0	0	0	0	0	0	0	0	0	0	0	0	0	0	0	0	0	0	0	0	0	0	0	0	0	0	0	Ash-Shanakah	Northern Ordyat
0	0	0	0	0	0	0	0	0	0	0	0	0	0	0	0	0	0	0	0	0	0	0	0	0	0	0	Sabtah (Hawbah)	Northern Ordyat
0	0	0	0	0	0	0	0	0	0	0	0	0	0	0	0	0	0	0	0	0	0	0	0	0	0	0	Al Burayqaa	Northern Ordyat
0	0	0	0	0	0	0	0	0	0	0	0	0	0	0	0	0	0	0	0	0	0	0	0	0	0	0	Hawrah	Northern Ordyat
0	0	0	0	0	0	0	0	0	0	0	0	0	0	0	0	0	0	0	0	0	0	0	0	0	0	0	Al Ahfaa	Northern Ordyat
0	0	0	0	0	0	0	0	0	0	0	0	0	0	0	0	0	0	0	0	0	0	0	0	0	0	0	Sarkhah	Northern Ordyat

The sixteenth services guide 2017_Region Makkah Al Mukarramah

Public services at the populated area level

Number of Agricultural, Social, Administrative and Public Services and Banking Finance 1-2

Administrative services																								Populated area	Emirate or governorate or municipality			
Security control	Security point	Health affairs	Industrial fund	Real-estate fund	Social development fund	Labour office branch	Water branch	Financial branch	Transport branch	Females education office	Males education office	Females Education administration	Males education administration	Office of municipal services	Municipality centre	Secretariat of municipality	Pensions	Social Insurance	Awqaf (mortmain)	Center of promotion of virtue	Civil affairs	Passport department	Traffic centers			Police station	Police centre	
0	0	0	0	0	0	0	0	0	0	0	0	0	0	0	0	0	0	0	0	0	0	0	0	0	0	0	Al Warq (Al Waqab)	Northern Ordyat
0	0	0	0	0	0	0	0	0	0	0	0	0	0	0	0	0	0	0	0	0	0	0	0	0	0	0	Kuhaif	Northern Ordyat
0	0	0	0	0	0	0	0	0	0	0	0	0	0	0	0	0	0	0	0	0	0	0	0	0	0	0	Raf	Northern Ordyat
0	0	0	0	0	0	0	0	0	0	0	0	0	0	0	0	0	0	0	0	0	0	0	0	0	0	0	Al Khudod	Northern Ordyat
0	0	0	0	0	0	0	0	0	0	0	0	0	0	0	0	0	0	0	0	0	0	0	0	0	0	0	Al Moalemah	Northern Ordyat
0	0	0	0	0	0	0	0	0	0	0	0	0	0	0	0	0	0	0	0	0	0	0	0	0	0	0	Zeran	Northern Ordyat
0	0	0	0	0	0	0	0	0	0	0	0	0	0	0	0	0	0	0	0	0	0	0	0	0	0	0	Al Muraibi	Northern Ordyat
0	0	0	0	0	0	0	1	0	0	1	1	0	0	0	1	0	0	0	1	1	1	0	1	1	0	0	Thareban	Southern Ordyat
0	0	0	0	0	0	0	0	0	0	0	0	0	0	0	0	0	0	0	0	0	0	0	0	0	0	0	Al Bashamah	Southern Ordyat
0	0	0	0	0	0	0	0	0	0	0	0	0	0	0	0	0	0	0	0	0	0	0	0	0	0	0	Naqmah Al Abadelah	Southern Ordyat
0	0	0	0	0	0	0	0	0	0	0	0	0	0	0	0	0	0	0	0	0	0	0	0	0	0	0	Al Qasr	Southern Ordyat
0	0	0	0	0	0	0	0	0	0	0	0	0	0	0	0	0	0	0	0	0	0	0	0	0	0	0	Qarn Al Hayran	Southern Ordyat
0	0	0	0	0	0	0	0	0	0	0	0	0	0	0	0	0	0	0	0	0	0	0	0	0	0	0	Hadabah Al Aqadi	Southern Ordyat
0	0	0	0	0	0	0	0	0	0	0	0	0	0	0	0	0	0	0	0	0	0	0	0	0	0	0	Naqamah Shamran	Southern Ordyat
0	0	0	0	0	0	0	0	0	0	0	0	0	0	0	0	0	0	0	0	0	0	0	0	0	0	0	Suaidaa	Southern Ordyat
0	0	0	0	0	0	0	0	0	0	0	0	0	0	0	0	0	0	0	0	0	0	0	0	0	0	0	Ghednah	Southern Ordyat
0	0	0	0	0	0	0	0	0	0	0	0	0	0	0	0	0	0	0	0	0	0	0	0	0	0	0	Az-Zurab	Southern Ordyat
0	0	0	0	0	0	0	0	0	0	0	0	0	0	0	0	0	0	0	0	0	0	0	0	0	0	0	Al Henafi	Southern Ordyat

The sixteenth services guide 2017_Region Makkah Al Mukarramah

Public services at the populated area level

Number of Agricultural, Social, Administrative and Public Services and Banking Finance 1-2

Administrative services																								Populated area	Emirate or governorate or municipality			
Security control	Security point	Health affairs	Industrial fund	Real-estate fund	Social development fund	Labour office branch	Water branch	Financial branch	Transport branch	Females education office	Males education office	Females Education administration	Males education administration	Office of municipal services	Municipality centre	Secretariat of municipality	Pensions	Social Insurance	Awqaf (mortmain)	Center of promotion of virtue	Civil affairs	Passport department	Traffic centers			Police station	Police centre	
0	0	0	0	0	0	0	0	0	0	0	0	0	0	0	0	0	0	0	0	0	0	0	0	0	0	0	Usaylah	Southern Ordyat
0	0	0	0	0	0	0	0	0	0	0	0	0	0	0	0	0	0	0	0	0	0	0	0	0	0	0	Herman	Southern Ordyat
0	0	0	0	0	0	0	0	0	0	0	0	0	0	0	0	0	0	0	0	0	0	0	0	1	0	0	Sabt Shamran	Southern Ordyat
0	0	0	0	0	0	0	0	0	0	0	0	0	0	0	0	0	0	0	0	0	0	0	0	0	0	0	Shuab An-Nakhlah	Southern Ordyat
0	0	0	0	0	0	0	0	0	0	0	0	0	0	0	0	0	0	0	0	0	0	0	0	0	0	0	Al Mukhser	Southern Ordyat
0	0	0	0	0	0	0	0	0	0	0	0	0	0	0	0	0	0	0	0	0	0	0	0	0	0	0	Zahwah Shamran	Southern Ordyat
0	0	0	0	0	0	0	0	0	0	0	0	0	0	0	0	0	0	0	0	0	0	0	0	0	0	0	Al Hamrah	Southern Ordyat
0	0	0	0	0	0	0	0	0	0	0	0	0	0	0	0	0	0	0	0	0	0	0	0	0	0	0	Al Lasbah	Southern Ordyat
0	0	0	0	0	0	0	0	0	0	0	0	0	0	0	0	0	0	0	0	0	0	0	0	0	0	0	Al Saeedah	Southern Ordyat
0	0	0	0	0	0	0	0	0	0	0	0	0	0	0	0	0	0	0	0	0	0	0	0	0	0	0	Al Katadah	Southern Ordyat
0	0	0	0	0	0	0	0	0	0	0	0	0	0	0	0	0	0	0	0	0	0	0	0	0	0	0	Al Kharem	Southern Ordyat
0	0	0	0	0	0	0	0	0	0	0	0	0	0	0	0	0	0	0	0	0	0	0	0	0	0	0	Al Tareq	Southern Ordyat
0	0	0	0	0	0	0	0	0	0	0	0	0	0	0	0	0	0	0	0	0	0	0	0	0	0	0	Al Atmah	Southern Ordyat
0	0	0	0	0	0	0	0	0	0	0	0	0	0	0	0	0	0	0	0	0	0	0	0	0	0	0	Hajal villages	Southern Ordyat
0	0	0	0	0	0	0	0	0	0	0	0	0	0	0	0	0	0	0	0	0	0	0	0	0	0	0	Zahweh (Al Kather)	Southern Ordyat
0	0	0	0	0	0	0	0	0	0	0	0	0	0	0	0	0	0	0	0	0	0	0	0	0	0	0	Khorab	Southern Ordyat
0	0	0	0	0	0	0	0	0	0	0	0	0	0	0	0	0	0	0	0	0	0	0	0	0	0	0	Al Waqr	Southern Ordyat
0	0	0	0	0	0	0	0	0	0	0	0	0	0	0	0	0	0	0	0	0	0	0	0	0	0	0	Al Baasoos	Southern Ordyat

The sixteenth services guide 2017_Region Makkah Al Mukarramah

Public services at the populated area level

Number of Agricultural, Social, Administrative and Public Services and Banking Finance 1-2

Administrative services																								Populated area	Emirate or governorate or municipality		
Security control	Security point	Health affairs	Industrial fund	Real-estate fund	Social development fund	Labour office branch	Water branch	Financial branch	Transport branch	Females education office	Males education office	Females Education administration	Males education administration	Office of municipal services	Municipality centre	Secretariat of municipality	Pensions	Social Insurance	Awqaf (mortmain)	Center of promotion of virtue	Civil affairs	Passport department	Traffic centers			Police station	Police centre
0	0	0	0	0	0	0	0	0	0	0	0	0	0	0	0	0	0	0	0	0	0	0	0	0	0	Al Hufayesh	Southern Ordyat
0	0	0	0	0	0	0	0	0	0	0	0	0	0	0	0	0	0	0	0	0	0	0	0	0	0	Asman	Southern Ordyat
0	0	0	0	0	0	0	0	0	0	0	0	0	0	0	0	0	0	0	0	0	0	0	0	0	0	Al Musaedah	Southern Ordyat
0	0	0	0	0	0	0	0	0	0	0	0	0	0	0	0	0	0	0	0	0	0	0	0	0	0	Al Shahwan	Southern Ordyat
0	0	0	0	0	0	0	0	0	0	0	0	0	0	0	0	0	0	0	0	0	0	0	0	0	0	Habeel	Southern Ordyat
0	0	0	0	0	0	0	0	0	0	0	0	0	0	0	0	0	0	0	0	0	0	0	0	0	0	Al Marbaa	Southern Ordyat
0	0	0	0	0	0	0	0	0	0	0	0	0	0	0	0	0	0	0	0	0	0	0	0	0	0	Az-Zubairi	Southern Ordyat
0	0	0	0	0	0	0	0	0	0	0	0	0	0	0	0	0	0	0	0	0	0	0	0	0	0	Maklah	Southern Ordyat
0	0	0	0	0	0	0	0	0	0	0	0	0	0	0	0	0	0	0	0	0	0	0	0	0	0	Qahbah Al bin Moussa	Southern Ordyat
0	0	0	0	0	0	0	0	0	0	0	0	0	0	0	0	0	0	0	0	0	0	0	0	0	0	Qahbah Al Baydan	Southern Ordyat
0	0	0	0	0	0	0	0	0	0	0	0	0	0	0	0	0	0	0	0	0	0	0	0	0	0	Al Marbaa	Southern Ordyat
0	0	0	0	0	0	0	0	0	0	0	0	0	0	0	0	0	0	0	0	0	0	0	0	0	0	Qahbah Al Mahawi	Southern Ordyat
0	0	0	0	0	0	0	0	0	0	0	0	0	0	0	0	0	0	0	0	0	0	0	0	0	0	Al Mudah	Southern Ordyat
0	0	0	0	0	0	0	0	0	0	0	0	0	0	0	0	0	0	0	0	0	0	0	0	0	0	Al Khubayrah	Southern Ordyat
0	0	0	0	0	0	0	0	0	0	0	0	0	0	0	0	0	0	0	0	0	0	0	0	0	0	Om Nabaah	Southern Ordyat
0	0	0	0	0	0	0	0	0	0	0	0	0	0	0	0	0	0	0	0	0	0	0	0	0	0	Al Marwan	Southern Ordyat
0	0	0	0	0	0	0	0	0	0	0	0	0	0	0	0	0	0	0	0	0	0	0	0	0	0	Al Odaynah	Southern Ordyat
0	0	0	0	0	0	0	0	0	0	0	0	0	0	0	0	0	0	0	0	0	0	0	0	0	0	Ad-Dahanaa	Southern Ordyat

The sixteenth services guide 2017_Region Makkah Al Mukarramah

Public services at the populated area level

Number of Agricultural, Social, Administrative and Public Services and Banking Finance 1-2

Administrative services																								Populated area	Emirate or governorate or municipality		
Security control	Security point	Health affairs	Industrial fund	Real-estate fund	Social development fund	Labour office branch	Water branch	Financial branch	Transport branch	Females education office	Males education office	Females Education administration	Males education administration	Office of municipal services	Municipality centre	Secretariat of municipality	Pensions	Social Insurance	Awqaf (mortmain)	Center of promotion of virtue	Civil affairs	Passport department	Traffic centers			Police station	Police centre
0	0	0	0	0	0	0	0	0	0	0	0	0	0	0	0	0	0	0	0	0	0	0	0	0	0	Al Waaran	Southern Ordyat
0	0	0	0	0	0	0	0	0	0	0	0	0	0	0	0	0	0	0	0	0	0	0	0	0	0	Al Qahbah	Southern Ordyat
0	0	0	0	0	0	0	0	0	0	0	0	0	0	0	0	0	0	0	0	0	0	0	0	0	0	Al Hushayah	Southern Ordyat
0	0	0	0	0	0	0	0	0	0	0	0	0	0	0	0	0	0	0	0	0	0	0	0	0	0	Hadabah Ghabi	Southern Ordyat
0	0	0	0	0	0	0	0	0	0	0	0	0	0	0	0	0	0	0	0	0	0	0	0	0	0	Alhadbaa	Southern Ordyat
0	0	0	0	0	0	0	0	0	0	0	0	0	0	0	0	0	0	0	0	0	0	0	0	0	0	Maqaes	Southern Ordyat
0	0	0	0	0	0	0	0	0	0	0	0	0	0	0	0	0	0	0	0	0	0	0	0	0	0	Ash-Shuaba	Southern Ordyat
0	0	0	0	0	0	0	0	0	0	0	0	0	0	0	0	0	0	0	0	0	0	0	0	0	0	Al Qafrah	Southern Ordyat
0	0	0	0	0	0	0	0	0	0	0	0	0	0	0	0	0	0	0	0	0	0	0	0	0	0	Al Qurrah	Southern Ordyat
0	0	0	0	0	0	0	0	0	0	0	0	0	0	0	0	0	0	0	0	0	0	0	0	0	0	As-Samadah	Southern Ordyat
0	0	0	0	0	0	0	0	0	0	0	0	0	0	0	0	0	0	0	0	0	0	0	0	0	0	As-Subaihah	Southern Ordyat
0	0	0	0	0	0	0	0	0	0	0	0	0	0	0	0	0	0	0	0	0	0	0	0	0	0	Ad-Dinar	Southern Ordyat
0	0	0	0	0	0	0	0	0	0	0	0	0	0	0	0	0	0	0	0	0	0	0	0	0	0	As-Sadrah	Southern Ordyat
0	0	0	0	0	0	0	0	0	0	0	0	0	0	0	0	0	0	0	0	0	0	0	0	0	0	As-Saabah	Southern Ordyat
0	0	0	0	0	0	0	0	0	0	0	0	0	0	0	0	0	0	0	0	0	0	0	0	0	0	Al Manzel	Southern Ordyat
0	0	0	0	0	0	0	0	0	0	0	0	0	0	0	0	0	0	0	0	0	0	0	0	0	0	Araq At-Taamah	Southern Ordyat
0	0	0	0	0	0	0	0	0	0	0	0	0	0	0	0	0	0	0	0	0	0	0	0	0	0	Badi	Southern Ordyat
0	0	0	0	0	0	0	0	0	0	0	0	0	0	0	0	0	0	0	0	0	0	0	0	0	0	Al Ghubayrah villages	Southern Ordyat

Public services at the populated area level

Number of Agricultural, Social, Administrative and Public Services and Banking Finance 1-2

Administrative services																								Populated area	Emirate or governorate or municipality		
Security control	Security point	Health affairs	Industrial fund	Real-estate fund	Social development fund	Labour office branch	Water branch	Financial branch	Transport branch	Females education office	Males education office	Females Education administration	Males education administration	Office of municipal services	Municipality centre	Secretariat of municipality	Pensions	Social Insurance	Awqaf (mortmain)	Center of promotion of virtue	Civil affairs	Passport department	Traffic centers			Police station	Police centre
0	0	0	0	0	0	0	0	0	0	0	0	0	0	0	0	0	0	0	0	0	0	0	0	0	0	Eissa villages	Southern Ordyat
0	0	0	0	0	0	0	0	0	0	0	0	0	0	0	0	0	0	0	0	0	0	0	0	0	0	Al Haqu	Southern Ordyat
0	0	0	0	0	0	0	0	0	0	0	0	0	0	0	0	0	0	0	0	0	0	0	0	0	0	Al Madawi (Al Kharbaa)	Southern Ordyat
0	0	0	0	0	0	0	0	0	0	0	0	0	0	0	0	0	0	0	0	0	0	0	0	0	0	Ar-Ruqayaah	Southern Ordyat
0	0	0	0	0	0	0	0	0	0	0	0	0	0	0	0	0	0	0	0	0	0	0	0	0	0	Julayeh	Southern Ordyat
0	0	0	0	0	0	0	0	0	0	0	0	0	0	0	0	0	0	0	0	0	0	0	0	0	0	Ar-Rahbat	Southern Ordyat
0	0	0	0	0	0	0	0	0	0	0	0	0	0	0	0	0	0	0	0	0	0	0	0	0	0	Al Madbagh	Southern Ordyat
0	0	0	0	0	0	0	0	0	0	0	0	0	0	0	0	0	0	0	0	0	0	0	0	0	0	Al Taraf	Southern Ordyat
0	0	0	0	0	0	0	0	0	0	0	0	0	0	0	0	0	0	0	0	0	0	0	0	0	0	Az-Zuharah	Southern Ordyat
0	0	0	0	0	0	0	0	0	0	0	0	0	0	0	0	0	0	0	0	0	0	0	0	0	0	Al Fareshah	Southern Ordyat
0	0	0	0	0	0	0	0	0	0	0	0	0	0	0	0	0	0	0	0	0	0	0	0	0	0	Al Khadaa	Southern Ordyat
0	0	0	0	0	0	0	0	0	0	0	0	0	0	0	0	0	0	0	0	0	0	0	0	0	0	Om Zaher	Southern Ordyat
0	0	0	0	0	0	0	0	0	0	0	0	0	0	0	0	0	0	0	0	0	0	0	0	0	0	Namerah	Southern Ordyat
0	0	0	0	0	0	0	0	0	0	0	0	0	0	0	0	0	0	0	0	0	0	0	0	0	0	Al Malhah	Southern Ordyat
0	0	0	0	0	0	0	0	0	0	0	0	0	0	0	0	0	0	0	0	0	0	0	0	0	0	Moshref	Southern Ordyat
0	0	0	0	0	0	0	0	0	0	0	0	0	0	0	0	0	0	0	0	0	0	0	0	0	0	Al Mosqawi	Southern Ordyat
0	0	0	0	0	0	0	0	0	0	0	0	0	0	0	0	0	0	0	0	0	0	0	0	0	0	Hadabah Ash-Shaqab	Southern Ordyat
0	0	0	0	0	0	0	0	0	0	0	0	0	0	0	0	0	0	0	0	0	0	0	0	0	0	Al Hufayah	Southern Ordyat

The sixteenth services guide 2017_Region Makkah Al Mukarramah

Public services at the populated area level

Number of Agricultural, Social, Administrative and Public Services and Banking Finance 1-2

Administrative services																								Populated area	Emirate or governorate or municipality			
Security control	Security point	Health affairs	Industrial fund	Real-estate fund	Social development fund	Labour office branch	Water branch	Financial branch	Transport branch	Females education office	Males education office	Females Education administration	Males education administration	Office of municipal services	Municipality centre	Secretariat of municipality	Pensions	Social Insurance	Awqaf (mortmain)	Center of promotion of virtue	Civil affairs	Passport department	Traffic centers			Police station	Police centre	
0	0	0	0	0	0	0	0	0	0	0	0	0	0	0	0	0	0	0	0	0	0	0	0	0	0	0	Hadabah Al Wadeen	Southern Ordyat
0	0	0	0	0	0	0	0	0	0	0	0	0	0	0	0	0	0	0	0	0	0	0	0	0	0	0	Ad-Dokhol Ash-Shami	Southern Ordyat
0	0	0	0	0	0	0	0	0	0	0	0	0	0	0	0	0	0	0	0	0	0	0	0	0	0	0	Al Helah	Southern Ordyat
0	0	0	0	0	0	0	0	0	0	0	0	0	0	0	0	0	0	0	0	0	0	0	0	0	0	0	Al Waalah	Southern Ordyat
0	0	0	0	0	0	0	0	0	0	0	0	0	0	0	0	0	0	0	0	0	0	0	0	0	0	0	Om As-Sayghaa	Southern Ordyat
0	0	0	0	0	0	0	0	0	0	0	0	0	0	0	0	0	0	0	0	0	0	0	0	0	0	0	Al Khayshah	Southern Ordyat
0	0	0	0	0	0	0	0	0	0	0	0	0	0	0	0	0	0	0	0	0	0	0	0	0	0	0	Al Habwaa (Ar-	Southern Ordyat
0	0	0	0	0	0	0	0	0	0	0	0	0	0	0	0	0	0	0	0	0	0	0	0	0	0	0	Rehab Al Wadi	Southern Ordyat
0	0	0	0	0	0	0	0	0	0	0	0	0	0	0	0	0	0	0	0	0	0	0	0	0	0	0	Al Kamel Al Jadid	Southern Ordyat
0	0	0	0	0	0	0	0	0	0	0	0	0	0	0	0	0	0	0	0	0	0	0	0	0	0	0	Al-Kamil	Southern Ordyat
0	0	0	0	0	0	0	0	0	0	0	0	0	0	0	0	0	0	0	0	0	0	0	0	0	0	0	Al Hanakah	Southern Ordyat
0	0	0	0	0	0	0	0	0	0	0	0	0	0	0	0	0	0	0	0	0	0	0	0	0	0	0	Al Yasser	Southern Ordyat
0	0	0	0	0	0	0	0	0	0	0	0	0	0	0	0	0	0	0	0	0	0	0	0	0	0	0	Al Hujrah	Southern Ordyat
0	0	0	0	0	0	0	0	0	0	0	0	0	0	0	0	0	0	0	0	0	0	0	0	0	0	0	Al Khasham	Southern Ordyat
0	0	0	0	0	0	0	0	0	0	0	0	0	0	0	0	0	0	0	0	0	0	0	0	0	0	0	Surah villages	Southern Ordyat
0	0	0	0	0	0	0	0	0	0	0	0	0	0	0	0	0	0	0	0	0	0	0	0	0	0	0	Sahel Al Aala	Southern Ordyat
0	0	0	0	0	0	0	0	0	0	0	0	0	0	0	0	0	0	0	0	0	0	0	0	0	0	0	Sahel Al Asfal	Southern Ordyat
0	0	0	0	0	0	0	0	0	0	0	0	0	0	0	0	0	0	0	0	0	0	0	0	0	0	0	Al Marbaa	Southern Ordyat

The sixteenth services guide 2017_Region Makkah Al Mukarramah

Public services at the populated area level

Number of Agricultural, Social, Administrative and Public Services and Banking Finance 1-2

Administrative services																								Populated area	Emirate or governorate or municipality			
Security control	Security point	Health affairs	Industrial fund	Real-estate fund	Social development fund	Labour office branch	Water branch	Financial branch	Transport branch	Females education office	Males education office	Females Education administration	Males education administration	Office of municipal services	Municipality centre	Secretariat of municipality	Pensions	Social Insurance	Awqaf (mortmain)	Center of promotion of virtue	Civil affairs	Passport department	Traffic centers			Police station	Police centre	
0	0	0	0	0	0	0	0	0	0	0	0	0	0	0	0	0	0	0	0	0	0	0	0	0	0	0	Ma'shouq	Southern Ordyat
0	0	0	0	0	0	0	0	0	0	0	0	0	0	0	0	0	0	0	0	0	0	0	0	0	0	0	Al Khalidyyah	Southern Ordyat
0	0	0	0	0	0	0	0	0	0	0	0	0	0	0	0	0	0	0	0	0	0	0	0	0	0	0	Soor	Southern Ordyat
0	0	0	0	0	0	0	0	0	0	0	0	0	0	0	0	0	0	0	0	0	0	0	0	0	0	0	Al Hayallah	Southern Ordyat
0	0	0	0	0	0	0	0	0	0	0	0	0	0	0	0	0	0	0	0	0	0	0	0	0	0	0	Al Mohasel	Southern Ordyat
0	0	0	0	0	0	0	0	0	0	0	0	0	0	0	0	0	0	0	0	0	0	0	0	0	0	0	Az-Zuryaa	Southern Ordyat
0	0	0	0	0	0	0	0	0	0	0	0	0	0	0	0	0	0	0	0	0	0	0	0	0	0	0	Ash-Shara	Southern Ordyat
0	0	0	0	0	0	0	0	0	0	0	0	0	0	0	0	0	0	0	0	0	0	0	0	0	0	0	As-Suwad	Southern Ordyat
0	0	0	0	0	0	0	0	0	0	0	0	0	0	0	0	0	0	0	0	0	0	0	0	0	0	0	Al Hujrah	Southern Ordyat
0	0	0	0	0	0	0	0	0	0	0	0	0	0	0	0	0	0	0	0	0	0	0	0	0	0	0	Al Abhar	Southern Ordyat
0	0	0	0	0	0	0	0	0	0	0	0	0	0	0	0	0	0	0	0	0	0	0	0	0	0	0	Az-Zuwayher	Southern Ordyat
0	0	0	0	0	0	0	0	0	0	0	0	0	0	0	0	0	0	0	0	0	0	0	0	0	0	0	Mughaydah	Southern Ordyat
0	0	0	0	0	0	0	0	0	0	0	0	0	0	0	0	0	0	0	0	0	0	0	0	0	0	0	Al Meshash	Southern Ordyat
0	0	0	0	0	0	0	0	0	0	0	0	0	0	0	0	0	0	0	0	0	0	0	0	0	0	0	Al Huwail	Southern Ordyat
0	0	0	0	0	0	0	0	0	0	0	0	0	0	0	0	0	0	0	0	0	0	0	0	0	0	0	Al Buraq	Southern Ordyat
0	0	0	0	0	0	0	0	0	0	0	0	0	0	0	0	0	0	0	0	0	0	0	0	0	0	0	Al Khayal	Southern Ordyat
0	0	0	0	0	0	0	0	0	0	0	0	0	0	0	0	0	0	0	0	0	0	0	0	0	0	0	Makhshoushah	Southern Ordyat
0	0	0	0	0	0	0	0	0	0	0	0	0	0	0	0	0	0	0	0	0	0	0	0	0	0	0	Al Haqu	Southern Ordyat

The sixteenth services guide 2017_Region Makkah Al Mukarramah

Public services at the populated area level

Number of Agricultural, Social, Administrative and Public Services and Banking Finance 1-2

Administrative services																								Populated area	Emirate or governorate or municipality		
Security control	Security point	Health affairs	Industrial fund	Real-estate fund	Social development fund	Labour office branch	Water branch	Financial branch	Transport branch	Females education office	Males education office	Females Education administration	Males education administration	Office of municipal services	Municipality centre	Secretariat of municipality	Pensions	Social Insurance	Awqaf (mortmain)	Center of promotion of virtue	Civil affairs	Passport department	Traffic centers			Police station	Police centre
0	0	0	0	0	0	0	0	0	0	0	0	0	0	0	0	0	0	0	0	0	0	0	0	0	0	Al Haresh	Southern Ordyat
0	0	0	0	0	0	0	0	0	0	0	0	0	0	0	0	0	0	0	0	0	0	0	0	0	0	Al Manqab	Southern Ordyat
0	0	0	0	0	0	0	0	0	0	0	0	0	0	0	0	0	0	0	0	0	0	0	0	0	0	Nuaman (Maashouqah)	Southern Ordyat
0	0	0	0	0	0	0	0	0	0	0	0	0	0	0	0	0	0	0	0	0	0	0	0	0	0	Al Qadyah	Southern Ordyat
0	0	0	0	0	0	0	0	0	0	0	0	0	0	0	0	0	0	0	0	0	0	0	0	0	0	Al Hamraa	Southern Ordyat
0	0	0	0	0	0	0	0	0	0	0	0	0	0	0	0	0	0	0	0	0	0	0	0	0	0	Ad-Darayn	Southern Ordyat
0	0	0	0	0	0	0	0	0	0	0	0	0	0	0	0	0	0	0	0	0	0	0	0	0	0	Hadabah Ghulayfah	Southern Ordyat
0	0	0	0	0	0	0	0	0	0	0	0	0	0	0	0	0	0	0	0	0	0	0	0	0	0	Al Kaded	Southern Ordyat
0	0	0	0	0	0	0	0	0	0	0	0	0	0	0	0	0	0	0	0	0	0	0	0	0	0	Al Hafnah	Southern Ordyat
0	0	0	0	0	0	0	0	0	0	0	0	0	0	0	0	0	0	0	0	0	0	0	0	0	0	An-Nabeah	Southern Ordyat
0	0	0	0	0	0	0	0	0	0	0	0	0	0	0	0	0	0	0	0	0	0	0	0	0	0	Hadabah Al Musaynah	Southern Ordyat
0	0	0	0	0	0	0	0	0	0	0	0	0	0	0	0	0	0	0	0	0	0	0	0	0	0	Al Maharzah	Southern Ordyat
0	0	0	0	0	0	0	0	0	0	0	0	0	0	0	0	0	0	0	0	0	0	0	0	0	0	Al Hada	Southern Ordyat
0	0	0	0	0	0	0	0	0	0	0	0	0	0	0	0	0	0	0	0	0	0	0	0	0	0	Al Hudayef	Southern Ordyat
0	0	0	0	0	0	0	0	0	0	0	0	0	0	0	0	0	0	0	0	0	0	0	0	0	0	Hamadah	Southern Ordyat
0	0	0	0	0	0	0	0	0	0	0	0	0	0	0	0	0	0	0	0	0	0	0	0	0	0	Al Jawf villages	Southern Ordyat
0	0	0	0	0	0	0	0	0	0	0	0	0	0	0	0	0	0	0	0	0	0	0	0	0	0	At-Tanab	Southern Ordyat
0	0	0	0	0	0	0	0	0	0	0	0	0	0	0	0	0	0	0	0	0	0	0	0	0	0	Al Mashraqah	Southern Ordyat

The sixteenth services guide 2017_Region Makkah Al Mukarramah

Public services at the populated area level

Number of Agricultural, Social, Administrative and Public Services and Banking Finance 1-2

Administrative services																								Populated area	Emirate or governorate or municipality			
Security control	Security point	Health affairs	Industrial fund	Real-estate fund	Social development fund	Labour office branch	Water branch	Financial branch	Transport branch	Females education office	Males education office	Females Education administration	Males education administration	Office of municipal services	Municipality centre	Secretariat of municipality	Pensions	Social Insurance	Awqaf (mortmain)	Center of promotion of virtue	Civil affairs	Passport department	Traffic centers			Police station	Police centre	
0	0	0	0	0	0	0	0	0	0	0	0	0	0	0	0	0	0	0	0	0	0	0	0	0	0	0	Al Qobal	Southern Ordyat
0	0	0	0	0	0	0	0	0	0	0	0	0	0	0	0	0	0	0	0	0	0	0	0	0	0	0	As-Saab	Southern Ordyat
0	0	0	0	0	0	0	0	0	0	0	0	0	0	0	0	0	0	0	0	0	0	0	0	0	0	0	Al Baharyah village	Southern Ordyat
0	0	0	0	0	0	0	0	0	0	0	0	0	0	0	0	0	0	0	0	0	0	0	0	0	0	0	Om Shatt (Ash-Shatt)	Southern Ordyat
0	0	0	0	0	0	0	0	0	0	0	0	0	0	0	0	0	0	0	0	0	0	0	0	0	0	0	Al Umran	Southern Ordyat
0	0	0	0	0	0	0	0	0	0	0	0	0	0	0	0	0	0	0	0	0	0	0	0	0	0	0	Om Qadayh	Southern Ordyat
0	0	0	0	0	0	0	0	0	0	0	0	0	0	0	0	0	0	0	0	0	0	0	0	0	0	0	Faraah Al Qedaah	Southern Ordyat
0	0	0	0	0	0	0	0	0	0	0	0	0	0	0	0	0	0	0	0	0	0	0	0	0	0	0	Om Tanef	Southern Ordyat
0	0	0	0	0	0	0	0	0	0	0	0	0	0	0	0	0	0	0	0	0	0	0	0	0	0	0	Al Qara	Southern Ordyat
0	0	0	0	0	0	0	0	0	0	0	0	0	0	0	0	0	0	0	0	0	0	0	0	0	0	0	Az-Zaghab	Southern Ordyat
0	0	0	0	0	0	0	0	0	0	0	0	0	0	0	0	0	0	0	0	0	0	0	0	0	0	0	Al Matnah	Southern Ordyat
0	0	0	0	0	0	0	0	0	0	0	0	0	0	0	0	0	0	0	0	0	0	0	0	0	0	0	As-Saqayef	Southern Ordyat
0	0	0	0	0	0	0	0	0	0	0	0	0	0	0	0	0	0	0	0	0	0	0	0	0	0	0	Dabeel villages	Southern Ordyat
0	0	0	0	0	0	0	0	0	0	0	0	0	0	0	0	0	0	0	0	0	0	0	0	0	0	0	Al Haqua Al Zamel	Southern Ordyat
0	0	0	0	0	0	0	0	0	0	0	0	0	0	0	0	0	0	0	0	0	0	0	0	0	0	0	Al Kudayes	Southern Ordyat
0	0	0	0	0	0	0	0	0	0	0	0	0	0	0	0	0	0	0	0	0	0	0	0	0	0	0	Al Haddab	Southern Ordyat
0	0	0	0	0	0	0	0	0	0	0	0	0	0	0	0	0	0	0	0	0	0	0	0	0	0	0	Hadabah Al Anafah	Southern Ordyat
0	0	0	0	0	0	0	0	0	0	0	0	0	0	0	0	0	0	0	0	0	0	0	0	0	0	0	Om Safahah	Southern Ordyat

The sixteenth services guide 2017_Region Makkah Al Mukarramah

Public services at the populated area level

Number of Agricultural, Social, Administrative and Public Services and Banking Finance 1-2

Administrative services																								Populated area	Emirate or governorate or municipality			
Security control	Security point	Health affairs	Industrial fund	Real-estate fund	Social development fund	Labour office branch	Water branch	Financial branch	Transport branch	Females education office	Males education office	Females Education administration	Males education administration	Office of municipal services	Municipality centre	Secretariat of municipality	Pensions	Social Insurance	Awqaf (mortmain)	Center of promotion of virtue	Civil affairs	Passport department	Traffic centers			Police station	Police centre	
0	0	0	0	0	0	0	0	0	0	0	0	0	0	0	0	0	0	0	0	0	0	0	0	0	0	0	Al Kharayah	Southern Ordyat
0	0	0	0	0	0	0	0	0	0	0	0	0	0	0	0	0	0	0	0	0	0	0	0	0	0	0	Al Quzaah	Southern Ordyat
0	0	0	0	0	0	0	0	0	0	0	0	0	0	0	0	0	0	0	0	0	0	0	0	0	0	0	Hadabat Al Ghubayraa	Southern Ordyat
0	0	0	0	0	0	0	0	0	0	0	0	0	0	0	0	0	0	0	0	0	0	0	0	0	0	0	Ar-Rafaghah	Southern Ordyat
0	0	0	0	0	0	0	0	0	0	0	0	0	0	0	0	0	0	0	0	0	0	0	0	0	0	0	Haqua Al Khadari	Southern Ordyat
0	0	0	0	0	0	0	0	0	0	0	0	0	0	0	0	0	0	0	0	0	0	0	0	0	0	0	Mabda Ghalyah	Southern Ordyat
0	0	0	0	0	0	0	0	0	0	0	0	0	0	0	0	0	0	0	0	0	0	0	0	0	0	0	Selaha	Southern Ordyat
0	0	0	0	0	0	0	0	0	0	0	0	0	0	0	0	0	0	0	0	0	0	0	0	0	0	0	Al Ghoreif	Southern Ordyat
0	0	0	0	0	0	0	0	0	0	0	0	0	0	0	0	0	0	0	0	0	0	0	0	0	0	0	Alhawra	Southern Ordyat
0	0	0	0	0	0	0	0	0	0	0	0	0	0	0	0	0	0	0	0	0	0	0	0	0	0	0	Thalouth Emarah	Southern Ordyat
0	0	0	0	0	0	0	0	0	0	0	0	0	0	0	0	0	0	0	0	0	0	0	0	0	0	0	As-Sabatah	Southern Ordyat
0	0	0	0	0	0	0	0	0	0	0	0	0	0	0	0	0	0	0	0	0	0	0	0	0	0	0	Qarn Helwah	Southern Ordyat
0	0	0	0	0	0	0	0	0	0	0	0	0	0	0	0	0	0	0	0	0	0	0	0	0	0	0	Al Ayenah	Southern Ordyat
0	0	0	0	0	0	0	0	0	0	0	0	0	0	0	0	0	0	0	0	0	0	0	0	0	0	0	Az-Zuharah	Southern Ordyat
0	0	0	0	0	0	0	0	0	0	0	0	0	0	0	0	0	0	0	0	0	0	0	0	0	0	0	Hadabah Al Hamraa	Southern Ordyat
0	0	0	0	0	0	0	0	0	0	0	0	0	0	0	0	0	0	0	0	0	0	0	0	0	0	0	Al Ajlah	Southern Ordyat
0	0	0	0	0	0	0	0	0	0	0	0	0	0	0	0	0	0	0	0	0	0	0	0	0	0	0	Rudayhah	Southern Ordyat
0	0	0	0	0	0	0	0	0	0	0	0	0	0	0	0	0	0	0	0	0	0	0	0	0	0	0	Haqou Al Barayah	Southern Ordyat

The sixteenth services guide 2017_Region Makkah Al Mukarramah

Public services at the populated area level

Number of Agricultural, Social, Administrative and Public Services and Banking Finance 1-2

Administrative services																								Populated area	Emirate or governorate or municipality			
Security control	Security point	Health affairs	Industrial fund	Real-estate fund	Social development fund	Labour office branch	Water branch	Financial branch	Transport branch	Females education office	Males education office	Females Education administration	Males education administration	Office of municipal services	Municipality centre	Secretariat of municipality	Pensions	Social Insurance	Awqaf (mortmain)	Center of promotion of virtue	Civil affairs	Passport department	Traffic centers			Police station	Police centre	
0	0	0	0	0	0	0	0	0	0	0	0	0	0	0	0	0	0	0	0	0	0	0	0	0	0	0	Halaf	Southern Ordyat
0	0	0	0	0	0	0	0	0	0	0	0	0	0	0	0	0	0	0	0	0	0	0	0	0	0	0	Qarn Al Aqraf	Southern Ordyat
0	0	0	0	0	0	0	0	0	0	0	0	0	0	0	0	0	0	0	0	0	0	0	0	0	0	0	Qarn Quraish	Southern Ordyat
0	0	0	0	0	0	0	0	0	0	0	0	0	0	0	0	0	0	0	0	0	0	0	0	0	0	0	Qarn Huzayl	Southern Ordyat
0	0	0	0	0	0	0	0	0	0	0	0	0	0	0	0	0	0	0	0	0	0	0	0	0	0	0	Al Qahadah	Southern Ordyat
0	0	0	0	0	0	0	0	0	0	0	0	0	0	0	0	0	0	0	0	0	0	0	0	0	0	0	Al Wagrah	Southern Ordyat
0	0	0	0	0	0	0	0	0	0	0	0	0	0	0	0	0	0	0	0	0	0	0	0	0	0	0	Al Fawagher	Southern Ordyat
0	0	0	0	0	0	0	0	0	0	0	0	0	0	0	0	0	0	0	0	0	0	0	0	0	0	0	Al Farsh	Southern Ordyat
0	0	0	0	0	0	0	0	0	0	0	0	0	0	0	0	0	0	0	0	0	0	0	0	0	0	0	Al Khabi	Southern Ordyat
0	0	0	0	0	0	0	0	0	0	0	0	0	0	0	0	0	0	0	0	0	0	0	0	0	0	0	Khasham Al Bab	Southern Ordyat
0	0	0	0	0	0	0	0	0	0	0	0	0	0	0	0	0	0	0	0	0	0	0	0	0	0	0	Wadi Neamah village	Southern Ordyat
0	0	0	0	0	0	0	0	0	0	0	0	0	0	0	0	0	0	0	0	0	0	0	0	0	0	0	Wasel	Southern Ordyat
0	0	0	0	0	0	0	0	0	0	0	0	0	0	0	0	0	0	0	0	0	0	0	0	0	0	0	Al Quhaybat	Southern Ordyat
0	0	0	0	0	0	0	0	0	0	0	0	0	0	0	0	0	0	0	0	0	0	0	0	0	0	0	Al Kharsoua	Southern Ordyat
0	0	0	0	0	0	0	0	0	0	0	0	0	0	0	0	0	0	0	0	0	0	0	0	0	0	0	Habeel	Southern Ordyat
0	0	0	0	0	0	0	0	0	0	0	0	0	0	0	0	0	0	0	0	0	0	0	0	0	0	0	Karawan Al Hashraj	Southern Ordyat
0	0	0	0	0	0	0	0	0	0	0	0	0	0	0	0	0	0	0	0	0	0	0	0	0	0	0	Talaah, Al Hareth	Southern Ordyat
0	0	0	0	0	0	0	0	0	0	0	0	0	0	0	0	0	0	0	0	0	0	0	0	0	0	0	Al Makhlafah	Southern Ordyat

The sixteenth services guide 2017_Region Makkah Al Mukarramah

Public services at the populated area level

Number of Agricultural, Social, Administrative and Public Services and Banking Finance 1-2

Administrative services																								Populated area	Emirate or governorate or municipality			
Security control	Security point	Health affairs	Industrial fund	Real-estate fund	Social development fund	Labour office branch	Water branch	Financial branch	Transport branch	Females education office	Males education office	Females Education administration	Males education administration	Office of municipal services	Municipality centre	Secretariat of municipality	Pensions	Social Insurance	Awqaf (mortmain)	Center of promotion of virtue	Civil affairs	Passport department	Traffic centers			Police station	Police centre	
0	0	0	0	0	0	0	0	0	0	0	0	0	0	0	0	0	0	0	0	0	0	0	0	0	0	0	Charity housing in	Southern Ordyat
0	0	0	0	0	0	0	0	0	0	0	0	0	0	0	0	0	0	0	0	0	0	0	0	0	0	0	Al Qusaybah	Southern Ordyat
0	0	0	0	0	0	0	0	0	0	0	0	0	0	0	0	0	0	0	0	0	0	0	0	0	0	0	Civilizational center in	Southern Ordyat
0	0	0	0	0	0	0	0	0	0	0	0	0	0	0	0	0	0	0	0	0	0	0	0	0	0	0	Al Wajd (Al Wabad)	Al Waid
0	0	0	0	0	0	0	1	0	0	1	1	0	0	0	1	0	0	0	0	1	0	0	0	1	0	0	Adham	Adam
0	0	0	0	0	0	0	0	0	0	0	0	0	0	0	0	0	0	0	0	0	0	0	0	0	0	0	Ad-Duha	Adam
0	0	0	0	0	0	0	0	0	0	0	0	0	0	0	0	0	0	0	0	0	0	0	0	0	0	0	Al Hajir wa An-Nakhlah	Adam
0	0	0	0	0	0	0	0	0	0	0	0	0	0	0	0	0	0	0	0	0	0	0	0	0	0	0	Mashaqeb	Adam
0	0	0	0	0	0	0	0	0	0	0	0	0	0	0	0	0	0	0	0	0	0	0	0	0	0	0	Zaraa Al Bahemah	Adam
0	0	0	0	0	0	0	0	0	0	0	0	0	0	0	0	0	0	0	0	0	0	0	0	0	0	0	Khudair	Adam
0	0	0	0	0	0	0	0	0	0	0	0	0	0	0	0	0	0	0	0	0	0	0	0	0	0	0	Daqam Al Marwah	Adam
0	0	0	0	0	0	0	0	0	0	0	0	0	0	0	0	0	0	0	0	0	0	0	0	0	0	0	Muhayqen	Adam
0	0	0	0	0	0	0	0	0	0	0	0	0	0	0	0	0	0	0	0	0	0	0	0	0	0	0	Adanah	Adam
0	0	0	0	0	0	0	0	0	0	0	0	0	0	0	0	0	0	0	0	0	0	0	0	0	0	0	Dor Al Bakarrah wa	Adam
0	0	0	0	0	0	0	0	0	0	0	0	0	0	0	0	0	0	0	0	0	0	0	0	0	0	0	Qarn Sareqah	Adam
0	0	0	0	0	0	0	0	0	0	0	0	0	0	0	0	0	0	0	0	0	0	0	0	0	0	0	Om Al Awbad	Adam
0	0	0	0	0	0	0	0	0	0	0	0	0	0	0	0	0	0	0	0	0	0	0	0	0	0	0	Al Medbaa	Adam
0	0	0	0	0	0	0	0	0	0	0	0	0	0	0	0	0	0	0	0	0	0	0	0	0	0	0	Abo Al Hadabah	Adam

The sixteenth services guide 2017_Region Makkah Al Mukarramah

Public services at the populated area level

Number of Agricultural, Social, Administrative and Public Services and Banking Finance 1-2

Administrative services																								Populated area	Emirate or governorate or municipality			
Security control	Security point	Health affairs	Industrial fund	Real-estate fund	Social development fund	Labour office branch	Water branch	Financial branch	Transport branch	Females education office	Males education office	Females Education administration	Males education administration	Office of municipal services	Municipality centre	Secretariat of municipality	Pensions	Social Insurance	Awqaf (mortmain)	Center of promotion of virtue	Civil affairs	Passport department	Traffic centers			Police station	Police centre	
0	0	0	0	0	0	0	0	0	0	0	0	0	0	0	0	0	0	0	0	0	0	0	0	0	0	Habwa Al Lamah	Adam	
0	0	0	0	0	0	0	0	0	0	0	0	0	0	0	0	0	0	0	0	0	0	0	0	0	0	0	Shuab Rabaa	Adam
0	0	0	0	0	0	0	0	0	0	0	0	0	0	0	0	0	0	0	0	0	0	0	0	0	0	0	Hadabah Ash-	Adam
0	0	0	0	0	0	0	0	0	0	0	0	0	0	0	0	0	0	0	0	0	0	0	0	0	0	0	Ad-Duhailah	Adam
0	0	0	0	0	0	0	0	0	0	0	0	0	0	0	0	0	0	0	0	0	0	0	0	0	0	0	Om Al-Rakah	Adam
0	0	0	0	0	0	0	0	0	0	0	0	0	0	0	0	0	0	0	0	0	0	0	0	0	0	0	Al Jarf Al Ahmar	Adam
0	0	0	0	0	0	0	0	0	0	0	0	0	0	0	0	0	0	0	0	0	0	0	0	0	0	0	Al Athayeb	Adam
0	0	0	0	0	0	0	0	0	0	0	0	0	0	0	0	0	0	0	0	0	0	0	0	0	0	0	Qazaet Al Qarnayn	Adam
0	0	0	0	0	0	0	0	0	0	0	0	0	0	0	0	0	0	0	0	0	0	0	0	0	0	0	Habwa As-Sudayrah	Adam
0	0	0	0	0	0	0	0	0	0	0	0	0	0	0	0	0	0	0	0	0	0	0	0	0	0	0	Khareq Andah	Adam
0	0	0	0	0	0	0	0	0	0	0	0	0	0	0	0	0	0	0	0	0	0	0	0	0	0	0	Al Areed	Adam
0	0	0	0	0	0	0	0	0	0	0	0	0	0	0	0	0	0	0	0	0	0	0	0	0	0	0	Habwa Qurad wa Om Al	Adam
0	0	0	0	0	0	0	0	0	0	0	0	0	0	0	0	0	0	0	0	0	0	0	0	0	0	0	Qarn Moussa	Adam
0	0	0	0	0	0	0	0	0	0	0	0	0	0	0	0	0	0	0	0	0	0	0	0	0	0	0	Ad-Dubayer wa Ash-	Adam
0	0	0	0	0	0	0	0	0	0	0	0	0	0	0	0	0	0	0	0	0	0	0	0	0	0	0	Feraa An-Neamah	Adam
0	0	0	0	0	0	0	0	0	0	0	0	0	0	0	0	0	0	0	0	0	0	0	0	0	0	0	Ad-Daaman	Adam
0	0	0	0	0	0	0	0	0	0	0	0	0	0	0	0	0	0	0	0	0	0	0	0	0	0	0	Al-Asadah	Adam
0	0	0	0	0	0	0	0	0	0	0	0	0	0	0	0	0	0	0	0	0	0	0	0	0	0	0	Om Khuzaim	Adam

The sixteenth services guide 2017_Region Makkah Al Mukarramah

Public services at the populated area level

Number of Agricultural, Social, Administrative and Public Services and Banking Finance 1-2

Administrative services																								Populated area	Emirate or governorate or municipality			
Security control	Security point	Health affairs	Industrial fund	Real-estate fund	Social development fund	Labour office branch	Water branch	Financial branch	Transport branch	Females education office	Males education office	Females Education administration	Males education administration	Office of municipal services	Municipality centre	Secretariat of municipality	Pensions	Social Insurance	Awqaf (mortmain)	Center of promotion of virtue	Civil affairs	Passport department	Traffic centers			Police station	Police centre	
0	0	0	0	0	0	0	0	0	0	0	0	0	0	0	0	0	0	0	0	0	0	0	0	0	0	0	Qarn Az-Zabyah wa Om	Adam
0	0	0	0	0	0	0	0	0	0	0	0	0	0	0	0	0	0	0	0	0	0	0	0	0	0	0	Al Taraf	Adam
0	0	0	0	0	0	0	0	0	0	0	0	0	0	0	0	0	0	0	0	0	0	0	0	0	0	0	Kuras (Hozami)	Adam
0	0	0	0	0	0	0	0	0	0	0	0	0	0	0	0	0	0	0	0	0	0	0	0	0	0	0	Rahab	Adam
0	0	0	0	0	0	0	0	0	0	0	0	0	0	0	0	0	0	0	0	0	0	0	0	0	0	0	Sabhan	Adam
0	0	0	0	0	0	0	0	0	0	0	0	0	0	0	0	0	0	0	0	0	0	0	0	0	0	0	Abo Kabir	Adam
0	0	0	0	0	0	0	0	0	0	0	0	0	0	0	0	0	0	0	0	0	0	0	0	0	0	0	Rei Al Ajlan	Adam
0	0	0	0	0	0	0	0	0	0	0	0	0	0	0	0	0	0	0	0	0	0	0	0	0	0	0	Qaes wa Asheem	Adam
0	0	0	0	0	0	0	0	0	0	0	0	0	0	0	0	0	0	0	0	0	0	0	0	0	0	0	Kar	Adam
0	0	0	0	0	0	0	0	0	0	0	0	0	0	0	0	0	0	0	0	0	0	0	0	0	0	0	Ash-Shuab Al Aswad	Adam
0	0	0	0	0	0	0	0	0	0	0	0	0	0	0	0	0	0	0	0	0	0	0	0	0	0	0	Al Faseem	Adam
0	0	0	0	0	0	0	0	0	0	0	0	0	0	0	0	0	0	0	0	0	0	0	0	0	0	0	Al Jaadah	Adam
0	0	0	0	0	0	0	0	0	0	0	0	0	0	0	0	0	0	0	0	0	0	0	0	0	0	0	Ad-Dabeer	Adam
0	0	0	0	0	0	0	0	0	0	0	0	0	0	0	0	0	0	0	0	0	0	0	0	0	0	0	Halpan	Adam
0	0	0	0	0	0	0	0	0	0	0	0	0	0	0	0	0	0	0	0	0	0	0	0	0	0	0	Qufaylan	Adam
0	0	0	0	0	0	0	0	0	0	0	0	0	0	0	0	0	0	0	0	0	0	0	0	0	0	0	As-Salayah	Adam
0	0	0	0	0	0	0	0	0	0	0	0	0	0	0	0	0	0	0	0	0	0	0	0	0	0	0	Al-Mahd	Adam
0	0	0	0	0	0	0	0	0	0	0	0	0	0	0	0	0	0	0	0	0	0	0	0	0	0	0	As-Saha wa Hayfat wa	Adam

The sixteenth services guide 2017_Region Makkah Al Mukarramah

Public services at the populated area level

Number of Agricultural, Social, Administrative and Public Services and Banking Finance 1-2

Administrative services																								Populated area	Emirate or governorate or municipality		
Security control	Security point	Health affairs	Industrial fund	Real-estate fund	Social development fund	Labour office branch	Water branch	Financial branch	Transport branch	Females education office	Males education office	Females Education administration	Males education administration	Office of municipal services	Municipality centre	Secretariat of municipality	Pensions	Social Insurance	Awqaf (mortmain)	Center of promotion of virtue	Civil affairs	Passport department	Traffic centers			Police station	Police centre
0	0	0	0	0	0	0	0	0	0	0	0	0	0	0	0	0	0	0	0	0	0	0	0	0	0	Al Qaflah	Adam
0	0	0	0	0	0	0	0	0	0	0	0	0	0	0	0	0	0	0	0	0	0	0	0	0	0	Feraa bani Afif	Adam
0	0	0	0	0	0	0	0	0	0	0	0	0	0	0	0	0	0	0	0	0	0	0	0	0	0	Kassab	Adam
0	0	0	0	0	0	0	0	0	0	0	0	0	0	0	0	0	0	0	0	0	0	0	0	0	0	Al Manzel	Adam
0	0	0	0	0	0	0	0	0	0	0	0	0	0	0	0	0	0	0	0	0	0	0	0	0	0	Herad Al Aala	Adam
0	0	0	0	0	0	0	0	0	0	0	0	0	0	0	0	0	0	0	0	0	0	0	0	0	0	Herad Al Asfal	Adam
0	0	0	0	0	0	0	0	0	0	0	0	0	0	0	0	0	0	0	0	0	0	0	0	0	0	Al Mahdar	Adam
0	0	0	0	0	0	0	0	0	0	0	0	0	0	0	0	0	0	0	0	0	0	0	0	0	0	Ad-Duhalah (An-	Adam
0	0	0	0	0	0	0	0	0	0	0	0	0	0	0	0	0	0	0	0	0	0	0	0	0	0	Qarn Abo Al Oshah	Adam
0	0	0	0	0	0	0	0	0	0	0	0	0	0	0	0	0	0	0	0	0	0	0	0	0	0	As-Sawqah	Adam
0	0	0	0	0	0	0	0	0	0	0	0	0	0	0	0	0	0	0	0	0	0	0	0	0	0	Ad-Dabaa	Adam
0	0	0	0	0	0	0	0	0	0	0	0	0	0	0	0	0	0	0	0	0	0	0	0	0	0	Ash-Shahbaa	Adam
0	0	0	0	0	0	0	0	0	0	0	0	0	0	0	0	0	0	0	0	0	0	0	0	0	0	Sehah	Adam
0	0	0	0	0	0	0	0	0	0	0	0	0	0	0	0	0	0	0	0	0	0	0	0	0	0	Abo Al Halah	Adam
0	0	0	0	0	0	0	0	0	0	0	0	0	0	0	0	0	0	0	0	0	0	0	0	0	0	Al-A'la	Adam
0	0	0	0	0	0	0	0	0	0	0	0	0	0	0	0	0	0	0	0	0	0	0	0	0	0	Al Hawbaa	Adam
0	0	0	0	0	0	0	0	0	0	0	0	0	0	0	0	0	0	0	0	0	0	0	0	0	0	As-Sar	Adam
0	0	0	0	0	0	0	0	0	0	0	0	0	0	0	0	0	0	0	0	0	0	0	0	0	0	Zayzah	Adam

The sixteenth services guide 2017_Region Makkah Al Mukarramah

Public services at the populated area level

Number of Agricultural, Social, Administrative and Public Services and Banking Finance 1-2

Administrative services																								Populated area	Emirate or governorate or municipality		
Security control	Security point	Health affairs	Industrial fund	Real-estate fund	Social development fund	Labour office branch	Water branch	Financial branch	Transport branch	Females education office	Males education office	Females Education administration	Males education administration	Office of municipal services	Municipality centre	Secretariat of municipality	Pensions	Social Insurance	Awqaf (mortmain)	Center of promotion of virtue	Civil affairs	Passport department	Traffic centers			Police station	Police centre
0	0	0	0	0	0	0	0	0	0	0	0	0	0	0	0	0	0	0	0	0	0	0	0	0	0	Om Al Hajar	Adam
0	0	0	0	0	0	0	0	0	0	0	0	0	0	0	0	0	0	0	0	0	0	0	0	0	0	As-Safeeh	Adam
0	0	0	0	0	0	0	0	0	0	0	0	0	0	0	0	0	0	0	0	0	0	0	0	0	0	Raqabah	Adam
0	0	0	0	0	0	0	0	0	0	0	0	0	0	0	0	0	0	0	0	0	0	0	0	0	0	Lakhbah	Adam
0	0	0	0	0	0	0	0	0	0	0	0	0	0	0	0	0	0	0	0	0	0	0	0	0	0	Al Baradi	Adam
0	0	0	0	0	0	0	0	0	0	0	0	0	0	0	0	0	0	0	0	0	0	0	0	0	0	Om Hatab	Adam
0	0	0	0	0	0	0	0	0	0	0	0	0	0	0	0	0	0	0	0	0	0	0	0	0	0	Khazi	Adam
0	0	0	0	0	0	0	0	0	0	0	0	0	0	0	0	0	0	0	0	0	0	0	0	0	0	Al Mansalah	Adam
0	0	0	0	0	0	0	0	0	0	0	0	0	0	0	0	0	0	0	0	0	0	0	0	0	0	Al Halah	Adam
0	0	0	0	0	0	0	0	0	0	0	0	0	0	0	0	0	0	0	0	0	0	0	0	0	0	Sahwan	Adam
0	0	0	0	0	0	0	0	0	0	0	0	0	0	0	0	0	0	0	0	0	0	0	0	0	0	Al Qarshua, Al Kafou	Adam
0	0	0	0	0	0	0	0	0	0	0	0	0	0	0	0	0	0	0	0	0	0	0	0	0	0	Al Junaydal	Adam
0	0	0	0	0	0	0	0	0	0	1	1	0	0	0	0	0	0	0	0	0	0	0	0	0	0	Alaeen Market	Alaeen Market
0	0	0	0	0	0	0	0	0	0	0	0	0	0	0	0	0	0	0	0	0	0	0	0	0	0	Asud	Alaeen Market
0	0	0	0	0	0	0	0	0	0	0	0	0	0	0	0	0	0	0	0	0	0	0	0	0	0	Abo Ramad	Alaeen Market
0	0	0	0	0	0	0	0	0	0	0	0	0	0	0	0	0	0	0	0	0	0	0	0	0	0	Wadi Sarnan	Alaeen Market
0	0	0	0	0	0	0	0	0	0	0	0	0	0	0	0	0	0	0	0	0	0	0	0	0	0	Al Sumayer	Alaeen Market
0	0	0	0	0	0	0	0	0	0	0	0	0	0	0	0	0	0	0	0	0	0	0	0	0	0	The Halas	Alaeen Market

The sixteenth services guide 2017_Region Makkah Al Mukarramah

Public services at the populated area level

Number of Agricultural, Social, Administrative and Public Services and Banking Finance 1-2

Administrative services																								Populated area	Emirate or governorate or municipality		
Security control	Security point	Health affairs	Industrial fund	Real-estate fund	Social development fund	Labour office branch	Water branch	Financial branch	Transport branch	Females education office	Males education office	Females Education administration	Males education administration	Office of municipal services	Municipality centre	Secretariat of municipality	Pensions	Social Insurance	Awqaf (mortmain)	Center of promotion of virtue	Civil affairs	Passport department	Traffic centers			Police station	Police centre
0	0	0	0	0	0	0	0	0	0	0	0	0	0	0	0	0	0	0	0	0	0	0	0	0	0	Al Qaedah	Alaeen Market
0	0	0	0	0	0	0	0	0	0	0	0	0	0	0	0	0	0	0	0	0	0	0	0	0	0	As-Saffh	Alaeen Market
0	0	0	0	0	0	0	0	0	0	0	0	0	0	0	0	0	0	0	0	0	0	0	0	0	0	As-Suhyah (Abo Ramad)	Alaeen Market
0	0	0	0	0	0	0	0	0	0	0	0	0	0	0	0	0	0	0	0	0	0	0	0	0	0	Al Kheyam	Alaeen Market
0	0	0	0	0	0	0	0	0	0	0	0	0	0	0	0	0	0	0	0	0	0	0	0	0	0	Zamrah	Alaeen Market
0	0	0	0	0	0	0	0	0	0	0	0	0	0	0	0	0	0	0	0	0	0	0	0	0	0	Shuab Rasnah	Alaeen Market
0	0	0	0	0	0	0	0	0	0	0	0	0	0	0	0	0	0	0	0	0	0	0	0	0	0	Al Muataredah	Alaeen Market
0	0	0	0	0	0	0	0	0	0	0	0	0	0	0	0	0	0	0	0	0	0	0	0	0	0	Tha Al Aqdar	Alaeen Market
0	0	0	0	0	0	0	0	0	0	0	0	0	0	0	0	0	0	0	0	0	0	0	0	0	0	Wadi As-Sedr	Alaeen Market
0	0	0	0	0	0	0	0	0	0	0	0	0	0	0	0	0	0	0	0	0	0	0	0	0	0	Al Aqhaf	Alaeen Market
0	0	0	0	0	0	0	0	0	0	0	0	0	0	0	0	0	0	0	0	0	0	0	0	0	0	Dalaah (Al Laj)	Alaeen Market
0	0	0	0	0	0	0	0	0	0	0	0	0	0	0	0	0	0	0	0	0	0	0	0	0	0	Al Faleqah	Alaeen Market
0	0	0	0	0	0	0	0	0	0	0	0	0	0	0	0	0	0	0	0	0	0	0	0	0	0	As-Salef	Alaeen Market
0	0	0	0	0	0	0	0	0	0	0	0	0	0	0	0	0	0	0	0	0	0	0	0	0	0	An-Nashfah	Alaeen Market
0	0	0	0	0	0	0	0	0	0	0	0	0	0	0	0	0	0	0	0	0	0	0	0	0	0	Al Muasab (Al	Alaeen Market
0	0	0	0	0	0	0	0	0	0	0	0	0	0	0	0	0	0	0	0	0	0	0	0	0	0	Al Hafuz	Alaeen Market
0	0	0	0	0	0	0	0	0	0	0	0	0	0	0	0	0	0	0	0	0	0	0	0	0	0	Al Akhal	Alaeen Market
0	0	0	0	0	0	0	0	0	0	0	0	0	0	0	0	0	0	0	0	0	0	0	0	0	0	Ash-Sharq (Al Jalab)	Alaeen Market

The sixteenth services guide 2017_Region Makkah Al Mukarramah

Public services at the populated area level

Number of Agricultural, Social, Administrative and Public Services and Banking Finance 1-2

Administrative services																								Populated area	Emirate or governorate or municipality		
Security control	Security point	Health affairs	Industrial fund	Real-estate fund	Social development fund	Labour office branch	Water branch	Financial branch	Transport branch	Females education office	Males education office	Females Education administration	Males education administration	Office of municipal services	Municipality centre	Secretariat of municipality	Pensions	Social Insurance	Awqaf (mortmain)	Center of promotion of virtue	Civil affairs	Passport department	Traffic centers			Police station	Police centre
0	0	0	0	0	0	0	0	0	0	0	0	0	0	0	0	0	0	0	0	0	0	0	0	0	0	Al Mashruq (Al	Alaeen Market
0	0	0	0	0	0	0	0	0	0	0	0	0	0	0	0	0	0	0	0	0	0	0	0	0	0	Al Arq	Alaeen Market
0	0	0	0	0	0	0	0	0	0	0	0	0	0	0	0	0	0	0	0	0	0	0	0	0	0	Safh An-Nusub	Alaeen Market
0	0	0	0	0	0	0	0	0	0	0	0	0	0	0	0	0	0	0	0	0	0	0	0	0	0	Shuab Namerah wa	Alaeen Market
0	0	0	0	0	0	0	0	0	0	0	0	0	0	0	0	0	0	0	0	0	0	0	0	0	0	An-Naseeb	Alaeen Market
0	0	0	0	0	0	0	0	0	0	0	0	0	0	0	0	0	0	0	0	0	0	0	0	0	0	Al Eshrah	Alaeen Market
0	0	0	0	0	0	0	0	0	0	0	0	0	0	0	0	0	0	0	0	0	0	0	0	0	0	Abo Shabraq	Alaeen Market
0	0	0	0	0	0	0	0	0	0	0	0	0	0	0	0	0	0	0	0	0	0	0	0	0	0	Al Matn	Alaeen Market
0	0	0	0	0	0	0	0	0	0	0	0	0	0	0	0	0	0	0	0	0	0	0	0	0	0	Shuab Al Warraq	Alaeen Market
0	0	0	0	0	0	0	0	0	0	0	0	0	0	0	0	0	0	0	0	0	0	0	0	0	0	Shuab Al Maen	Alaeen Market
0	0	0	0	0	0	0	0	0	0	0	0	0	0	0	0	0	0	0	0	0	0	0	0	0	0	Al Shuab As-Soud	Alaeen Market
0	0	0	0	0	0	0	0	0	0	0	0	0	0	0	0	0	0	0	0	0	0	0	0	0	0	Al Hajafah	Alaeen Market
0	0	0	0	0	0	0	0	0	0	0	0	0	0	0	0	0	0	0	0	0	0	0	0	0	0	Bayasah (At-Tafah)	Alaeen Market
0	0	0	0	0	0	0	0	0	0	0	0	0	0	0	0	0	0	0	0	0	0	0	0	0	0	Al Lawyah	Alaeen Market
0	0	0	0	0	0	0	0	0	0	0	0	0	0	0	0	0	0	0	0	0	0	0	0	0	0	Wadi Aoula	Alaeen Market
0	0	0	0	0	0	0	0	0	0	0	0	0	0	0	0	0	0	0	0	0	0	0	0	0	0	Abo Al Athyah (Al	Alaeen Market
0	0	0	0	0	0	0	0	0	0	0	0	0	0	0	0	0	0	0	0	0	0	0	0	0	0	Ash-Shareqi	Alaeen Market
0	0	0	0	0	0	0	0	0	0	0	0	0	0	0	0	0	0	0	0	0	0	0	0	0	0	Al Ghosn	Alaeen Market

The sixteenth services guide 2017_Region Makkah Al Mukarramah

Public services at the populated area level

Number of Agricultural, Social, Administrative and Public Services and Banking Finance 1-2

Administrative services																								Populated area	Emirate or governorate or municipality		
Security control	Security point	Health affairs	Industrial fund	Real-estate fund	Social development fund	Labour office branch	Water branch	Financial branch	Transport branch	Females education office	Males education office	Females Education administration	Males education administration	Office of municipal services	Municipality centre	Secretariat of municipality	Pensions	Social Insurance	Awqaf (mortmain)	Center of promotion of virtue	Civil affairs	Passport department	Traffic centers			Police station	Police centre
0	0	0	0	0	0	0	0	0	0	0	0	0	0	0	0	0	0	0	0	0	0	0	0	0	0	Al Huwayer	Alaeen Market
0	0	0	0	0	0	0	0	0	0	0	0	0	0	0	0	0	0	0	0	0	0	0	0	0	0	Al Bawaten	Alaeen Market
0	0	0	0	0	0	0	0	0	0	0	0	0	0	0	0	0	0	0	0	0	0	0	0	0	0	Azebah	Alaeen Market
0	0	0	0	0	0	0	0	0	0	0	0	0	0	0	0	0	0	0	0	0	0	0	0	0	0	Al Muqatel	Alaeen Market
0	0	0	0	0	0	0	0	0	0	0	0	0	0	0	0	0	0	0	0	0	0	0	0	0	0	Ad-Dahal	Alaeen Market
0	0	0	0	0	0	0	0	0	0	0	0	0	0	0	0	0	0	0	0	0	0	0	0	0	0	Safar	Alaeen Market
0	0	0	0	0	0	0	0	0	0	0	0	0	0	0	0	0	0	0	0	0	0	0	0	0	0	Al Musmaa	Alaeen Market
0	0	0	0	0	0	0	0	0	0	0	0	0	0	0	0	0	0	0	0	0	0	0	0	0	0	Al Muhawalaha wa	Alaeen Market
0	0	0	0	0	0	0	0	0	0	0	0	0	0	0	0	0	0	0	0	0	0	0	0	0	0	Al Jandalah	Alaeen Market
0	0	0	0	0	0	0	0	0	0	0	0	0	0	0	0	0	0	0	0	0	0	0	0	0	0	Dathan	Alaeen Market
0	0	0	0	0	0	0	0	0	0	0	0	0	0	0	0	0	0	0	0	0	0	0	0	0	0	Wadi Zahab	Alaeen Market
0	0	0	0	0	0	0	0	0	0	0	0	0	0	0	0	0	0	0	0	0	0	0	0	0	0	Al Buwaynah wa Ash-	Alaeen Market
0	0	0	0	0	0	0	0	0	0	0	0	0	0	0	0	0	0	0	0	0	0	0	0	0	0	Al Khasrah	Alaeen Market
0	0	0	0	0	0	0	0	0	0	0	0	0	0	0	0	0	0	0	0	0	0	0	0	0	0	Deqam Waree Al Aswad	Alaeen Market
0	0	0	0	0	0	0	0	0	0	0	0	0	0	0	0	0	0	0	0	0	0	0	0	0	0	Al Lastanah	Alaeen Market
0	0	0	0	0	0	0	0	0	0	0	0	0	0	0	0	0	0	0	0	0	0	0	0	0	0	Ad-Dubail	Alaeen Market
0	0	0	0	0	0	0	0	0	0	0	0	0	0	0	0	0	0	0	0	0	0	0	0	0	0	Al Fahwa	Alaeen Market
0	0	0	0	0	0	0	0	0	0	0	0	0	0	0	0	0	0	0	0	0	0	0	0	0	0	Al Khashaa	Alaeen Market

The sixteenth services guide 2017_Region Makkah Al Mukarramah

Public services at the populated area level

Number of Agricultural, Social, Administrative and Public Services and Banking Finance 1-2

Administrative services																								Populated area	Emirate or governorate or municipality			
Security control	Security point	Health affairs	Industrial fund	Real-estate fund	Social development fund	Labour office branch	Water branch	Financial branch	Transport branch	Females education office	Males education office	Females Education administration	Males education administration	Office of municipal services	Municipality centre	Secretariat of municipality	Pensions	Social Insurance	Awqaf (mortmain)	Center of promotion of virtue	Civil affairs	Passport department	Traffic centers			Police station	Police centre	
0	0	0	0	0	0	0	0	0	0	0	0	0	0	0	0	0	0	0	0	0	0	0	0	0	0	0	Al Majazah	Alaeen Market
0	0	0	0	0	0	0	0	0	0	0	0	0	0	0	0	0	0	0	0	0	0	0	0	0	0	0	Mahni As-Saq	Alaeen Market
0	0	0	0	0	0	0	0	0	0	0	0	0	0	0	0	0	0	0	0	0	0	0	0	0	0	0	An-Nasbaa	Alaeen Market
0	0	0	0	0	0	0	0	0	0	0	0	0	0	0	0	0	0	0	0	0	0	0	0	0	0	0	Al Hayran (Om Al	Alaeen Market
0	0	0	0	0	0	0	0	0	0	0	0	0	0	0	0	0	0	0	0	0	0	0	0	0	0	0	Dhabi	Alaeen Market
0	0	0	0	0	0	0	0	0	0	0	0	0	0	0	0	0	0	0	0	0	0	0	0	0	0	0	Wadi As-Sedrah	Alaeen Market
0	0	0	0	0	0	0	0	0	0	0	0	0	0	0	0	0	0	0	0	0	0	0	0	0	0	0	Al Marwah wa Al	Alaeen Market
0	0	0	0	0	0	0	0	0	0	0	0	0	0	0	0	0	0	0	0	0	0	0	0	0	0	0	An-Nayaah wa Al	Alaeen Market
0	0	0	0	0	0	0	0	0	0	0	0	0	0	0	0	0	0	0	0	0	0	0	0	0	0	0	Abo Al Sab (Al Hodn)	Alaeen Market
0	0	0	0	0	0	0	0	0	0	0	0	0	0	0	0	0	0	0	0	0	0	0	0	0	0	0	Al Luhaydan	Alaeen Market
0	0	0	0	0	0	0	0	0	0	0	0	0	0	0	0	0	0	0	0	0	0	0	0	0	0	0	Al Ahdadah	Alaeen Market
0	0	0	0	0	0	0	0	0	0	0	0	0	0	0	0	0	0	0	0	0	0	0	0	0	0	0	Wadi Al Araj	Alaeen Market
0	0	0	0	0	0	0	0	0	0	0	0	0	0	0	0	0	0	0	0	0	0	0	0	0	0	0	Al Mufajer	Alaeen Market
0	0	0	0	0	0	0	0	0	0	0	0	0	0	0	0	0	0	0	0	0	0	0	0	0	0	0	Ad-Dahshah	Alaeen Market
0	0	0	0	0	0	0	0	0	0	0	0	0	0	0	0	0	0	0	0	0	0	0	0	0	0	0	Al Khasrah	Alaeen Market
0	0	0	0	0	0	0	0	0	0	0	0	0	0	0	0	0	0	0	0	0	0	0	0	0	0	0	Shari'ah	Alaeen Market
0	0	0	0	0	0	0	0	0	0	0	0	0	0	0	0	0	0	0	0	0	0	0	0	0	0	0	Lafqah	Alaeen Market
0	0	0	0	0	0	0	0	0	0	0	0	0	0	0	0	0	0	0	0	0	0	0	0	0	1	0	Habwa Al Habs	Al Jaizah

The sixteenth services guide 2017_Region Makkah Al Mukarramah

Public services at the populated area level

Number of Agricultural, Social, Administrative and Public Services and Banking Finance 1-2

Administrative services																								Populated area	Emirate or governorate or municipality			
Security control	Security point	Health affairs	Industrial fund	Real-estate fund	Social development fund	Labour office branch	Water branch	Financial branch	Transport branch	Females education office	Males education office	Females Education administration	Males education administration	Office of municipal services	Municipality centre	Secretariat of municipality	Pensions	Social Insurance	Awqaf (mortmain)	Center of promotion of virtue	Civil affairs	Passport department	Traffic centers			Police station	Police centre	
0	0	0	0	0	0	0	0	0	0	0	0	0	0	0	0	0	0	0	0	0	0	0	0	0	0	0	Al Huwayhah	Al Jaizah
0	0	0	0	0	0	0	0	0	0	0	0	0	0	0	0	0	0	0	0	0	0	0	0	0	0	0	Kaasham wa Al Faraa	Al Jaizah
0	0	0	0	0	0	0	0	0	0	0	0	0	0	0	0	0	0	0	0	0	0	0	0	0	0	0	Al Qahb	Al Jaizah
0	0	0	0	0	0	0	0	0	0	0	0	0	0	0	0	0	0	0	0	0	0	0	0	0	0	0	Hutayrash (Al Haretah)	Al Jaizah
0	0	0	0	0	0	0	0	0	0	0	0	0	0	0	0	0	0	0	0	0	0	0	0	0	0	0	Qahb Sater	Al Jaizah
0	0	0	0	0	0	0	0	0	0	0	0	0	0	0	0	0	0	0	0	0	0	0	0	0	0	0	Qahb Ad-Dumaynah	Al Jaizah
0	0	0	0	0	0	0	0	0	0	0	0	0	0	0	0	0	0	0	0	0	0	0	0	0	0	0	Al Mathlan	Al Jaizah
0	0	0	0	0	0	0	0	0	0	0	0	0	0	0	0	0	0	0	0	0	0	0	0	0	0	0	Shuaythah	Al Jaizah
0	0	0	0	0	0	0	0	0	0	0	0	0	0	0	0	0	0	0	0	0	0	0	0	0	0	0	Haysal Al Asfal	Al Jaizah
0	0	0	0	0	0	0	0	0	0	0	0	0	0	0	0	0	0	0	0	0	0	0	0	0	0	0	Haysal Al Aala	Al Jaizah
0	0	0	0	0	0	0	0	0	0	0	0	0	0	0	0	0	0	0	0	0	0	0	0	0	0	0	Hajfah Muqnei	Al Jaizah
0	0	0	0	0	0	0	0	0	0	0	0	0	0	0	0	0	0	0	0	0	0	0	0	0	0	0	Al Oaybal	Al Jaizah
0	0	0	0	0	0	0	0	0	0	0	0	0	0	0	0	0	0	0	0	0	0	0	0	0	0	0	Al Garthoum	Al Jaizah
0	0	0	0	0	0	0	0	0	0	0	0	0	0	0	0	0	0	0	0	0	0	0	0	0	0	0	Al Muhal	Al Jaizah
0	0	0	0	0	0	0	0	0	0	0	0	0	0	0	0	0	0	0	0	0	0	0	0	0	0	0	Qarn Athabah	Al Jaizah
0	0	0	0	0	0	0	0	0	0	0	0	0	0	0	0	0	0	0	0	0	0	0	0	0	0	0	Om Al Khayyalah	Al Jaizah
0	0	0	0	0	0	0	0	0	0	0	0	0	0	0	0	0	0	0	0	0	0	0	0	0	0	0	Om Al Bab	Al Jaizah
0	0	0	0	0	0	0	0	0	0	0	0	0	0	0	0	0	0	0	0	0	0	0	0	0	0	0	Qazeit Al Beir	Al Jaizah

The sixteenth services guide 2017_Region Makkah Al Mukarramah

Public services at the populated area level

Number of Agricultural, Social, Administrative and Public Services and Banking Finance 1-2

Administrative services																								Populated area	Emirate or governorate or municipality		
Security control	Security point	Health affairs	Industrial fund	Real-estate fund	Social development fund	Labour office branch	Water branch	Financial branch	Transport branch	Females education office	Males education office	Females Education administration	Males education administration	Office of municipal services	Municipality centre	Secretariat of municipality	Pensions	Social Insurance	Awqaf (mortmain)	Center of promotion of virtue	Civil affairs	Passport department	Traffic centers			Police station	Police centre
0	0	0	0	0	0	0	0	0	0	0	0	0	0	0	0	0	0	0	0	0	0	0	0	0	0	Habwaa Al Beir	Al Jaizah
0	0	0	0	0	0	0	0	0	0	0	0	0	0	0	0	0	0	0	0	0	0	0	0	0	0	Al Mansab	Al Jaizah
0	0	0	0	0	0	0	0	0	0	0	0	0	0	0	0	0	0	0	0	0	0	0	0	0	0	Al Lughaytham	Al Jaizah
0	0	0	0	0	0	0	0	0	0	0	0	0	0	0	0	0	0	0	0	0	0	0	0	0	0	Al Quraya	Al Jaizah
0	0	0	0	0	0	0	0	0	0	0	0	0	0	0	0	0	0	0	0	0	0	0	0	0	0	Qazaet Abo Al-Rakhem	Al Jaizah
0	0	0	0	0	0	0	0	0	0	0	0	0	0	0	0	0	0	0	0	0	0	0	0	0	0	Al Mesbah	Al Jaizah
0	0	0	0	0	0	0	0	0	0	0	0	0	0	0	0	0	0	0	0	0	0	0	0	0	0	Al Lusayqaa	Al Jaizah
0	0	0	0	0	0	0	0	0	0	0	0	0	0	0	0	0	0	0	0	0	0	0	0	0	0	Al Ashyah	Al Jaizah
0	0	0	0	0	0	0	0	0	0	0	0	0	0	0	0	0	0	0	0	0	0	0	0	0	0	As-Saden	Al Jaizah
0	0	0	0	0	0	0	0	0	0	0	0	0	0	0	0	0	0	0	0	0	0	0	0	0	0	As-Salaa mountain	Al Jaizah
0	0	0	0	0	0	0	0	0	0	0	0	0	0	0	0	0	0	0	0	0	0	0	0	0	0	Daqam Al Jabhah	Al Jaizah
0	0	0	0	0	0	0	0	0	0	0	0	0	0	0	0	0	0	0	0	0	0	0	0	0	0	Al Maeen	Al Jaizah
0	0	0	0	0	0	0	0	0	0	0	0	0	0	0	0	0	0	0	0	0	0	0	0	0	0	As-Setarah	Al Jaizah
0	0	0	0	0	0	0	0	0	0	0	0	0	0	0	0	0	0	0	0	0	0	0	0	0	0	Jaber	Al Jaizah
0	0	0	0	0	0	0	0	0	0	0	0	0	0	0	0	0	0	0	0	0	0	0	0	0	0	Al Makdour	Al Jaizah
0	0	0	0	0	0	0	0	0	0	0	0	0	0	0	0	0	0	0	0	0	0	0	0	0	0	Al Mubdah	Al Jaizah
0	0	0	0	0	0	0	0	0	0	0	0	0	0	0	0	0	0	0	0	0	0	0	0	0	0	Souq Al Ethnayn	Al Jaizah
0	0	0	0	0	0	0	0	0	0	0	0	0	0	0	0	0	0	0	0	0	0	0	0	0	0	Oujar	Al Jaizah

The sixteenth services guide 2017_Region Makkah Al Mukarramah

Public services at the populated area level

Number of Agricultural, Social, Administrative and Public Services and Banking Finance 1-2

Administrative services																								Populated area	Emirate or governorate or municipality		
Security control	Security point	Health affairs	Industrial fund	Real-estate fund	Social development fund	Labour office branch	Water branch	Financial branch	Transport branch	Females education office	Males education office	Females Education administration	Males education administration	Office of municipal services	Municipality centre	Secretariat of municipality	Pensions	Social Insurance	Awqaf (mortmain)	Center of promotion of virtue	Civil affairs	Passport department	Traffic centers			Police station	Police centre
0	0	0	0	0	0	0	0	0	0	0	0	0	0	0	0	0	0	0	0	0	0	0	0	0	0	Al Quraya	Al Jaizah
0	0	0	0	0	0	0	0	0	0	0	0	0	0	0	0	0	0	0	0	0	0	0	0	0	0	Al Waqrayn	Al Jaizah
0	0	0	0	0	0	0	0	0	0	0	0	0	0	0	0	0	0	0	0	0	0	0	0	0	0	Al-Khurma	Al Jaizah
0	0	0	0	0	0	0	0	0	0	0	0	0	0	0	0	0	0	0	0	0	0	0	0	0	0	Ar-Razanah	Al Jaizah
0	0	0	0	0	0	0	0	0	0	0	0	0	0	0	0	0	0	0	0	0	0	0	0	0	0	At-Taysah	Al Jaizah
0	0	0	0	0	0	0	0	0	0	0	0	0	0	0	0	0	0	0	0	0	0	0	0	0	0	Al Muzayhah	Al Jaizah
0	0	0	0	0	0	0	0	0	0	0	0	0	0	0	0	0	0	0	0	0	0	0	0	0	0	Al Laseeq	Al Jaizah
0	0	0	0	0	0	0	0	0	0	0	0	0	0	0	0	0	0	0	0	0	0	0	0	0	0	Al Wagarah	Al Jaizah
0	0	0	0	0	0	0	0	0	0	0	0	0	0	0	0	0	0	0	0	0	0	0	0	0	0	Abo Nasab	Al Jaizah
0	0	0	0	0	0	0	0	0	0	0	0	0	0	0	0	0	0	0	0	0	0	0	0	0	0	Shuqayrah	Al Jaizah
0	0	0	0	0	0	0	0	0	0	0	0	0	0	0	0	0	0	0	0	0	0	0	0	0	0	Dahlah Al Lakhfah	Al Jaizah
0	0	0	0	0	0	0	0	0	0	0	0	0	0	0	0	0	0	0	0	0	0	0	0	0	0	Al Hulayat	Al Jaizah
0	0	0	0	0	0	0	0	0	0	0	0	0	0	0	0	0	0	0	0	0	0	0	0	0	0	Shuab Maraah	Al Jaizah
0	0	0	0	0	0	0	0	0	0	0	0	0	0	0	0	0	0	0	0	0	0	0	0	0	0	Ar-Razaa	Al Jaizah
0	0	0	0	0	0	0	0	0	0	0	0	0	0	0	0	0	0	0	0	0	0	0	0	0	0	Al Hemah	Al Jaizah
0	0	0	0	0	0	0	0	0	0	0	0	0	0	0	0	0	0	0	0	0	0	0	0	0	0	Adbar	Al Jaizah
0	0	0	0	0	0	0	0	0	0	0	0	0	0	0	0	0	0	0	0	0	0	0	0	0	0	Al Halaq	Al Jaizah
0	0	0	0	0	0	0	0	0	0	0	0	0	0	0	0	0	0	0	0	0	0	0	0	0	0	Suaibah	Al Jaizah

The sixteenth services guide 2017_Region Makkah Al Mukarramah

Public services at the populated area level

Number of Agricultural, Social, Administrative and Public Services and Banking Finance 1-2

Administrative services																								Populated area	Emirate or governorate or municipality		
Security control	Security point	Health affairs	Industrial fund	Real-estate fund	Social development fund	Labour office branch	Water branch	Financial branch	Transport branch	Females education office	Males education office	Females Education administration	Males education administration	Office of municipal services	Municipality centre	Secretariat of municipality	Pensions	Social Insurance	Awqaf (mortmain)	Center of promotion of virtue	Civil affairs	Passport department	Traffic centers			Police station	Police centre
0	0	0	0	0	0	0	0	0	0	0	0	0	0	0	0	0	0	0	0	0	0	0	0	0	0	Al Bathah	Al Jaizah
0	0	0	0	0	0	0	0	0	0	0	0	0	0	0	0	0	0	0	0	0	0	0	0	0	0	Dehal As-Sarahah	Al Jaizah
0	0	0	0	0	0	0	0	0	0	0	0	0	0	0	0	0	0	0	0	0	0	0	0	0	0	Al Jayer	Al Jaizah
0	0	0	0	0	0	0	0	0	0	0	0	0	0	0	0	0	0	0	0	0	0	0	0	0	0	Al Hutaybeli	Al Jaizah
0	0	0	0	0	0	0	0	0	0	0	0	0	0	0	0	0	0	0	0	0	0	0	0	0	0	Al Qazaah	Al Jaizah
0	0	0	0	0	0	0	0	0	0	0	0	0	0	0	0	0	0	0	0	0	0	0	0	0	0	An-Nakhl	Al Jaizah
0	0	0	0	0	0	0	0	0	0	0	0	0	0	0	0	0	0	0	0	0	0	0	0	0	0	Awayah	Al Jaizah
0	0	0	0	0	0	0	0	0	0	0	0	0	0	0	0	0	0	0	0	0	0	0	0	0	0	Al Lahmoum	Al Jaizah
0	0	0	0	0	0	0	0	0	0	0	0	0	0	0	0	0	0	0	0	0	0	0	0	0	0	Raydah	Al Jaizah
0	0	0	0	0	0	0	0	0	0	0	0	0	0	0	0	0	0	0	0	0	0	0	0	0	0	Al Buwayrek	Al Jaizah
0	0	0	0	0	0	0	0	0	0	0	0	0	0	0	0	0	0	0	0	0	0	0	0	0	0	Ad-Dabar	Al Jaizah
0	0	0	0	0	0	0	0	0	0	0	0	0	0	0	0	0	0	0	0	0	0	0	0	0	0	Al Hasahes	Al Jaizah
0	0	0	0	0	0	0	0	0	0	0	0	0	0	0	0	0	0	0	0	0	0	0	0	0	0	Al Khalas	Al Jaizah
0	0	0	0	0	0	0	0	0	0	0	0	0	0	0	0	0	0	0	0	0	0	0	0	0	0	Shuab Al Farth	Al Jaizah
0	0	0	0	0	0	0	0	0	0	0	0	0	0	0	0	0	0	0	0	0	0	0	0	0	0	Om Al Khayyalah	Al Jaizah
0	0	0	0	0	0	0	0	0	0	0	0	0	0	0	0	0	0	0	0	0	0	0	0	0	0	Al Farth	Al Jaizah
0	0	0	0	0	0	0	0	0	0	0	0	0	0	0	0	0	0	0	0	0	0	0	0	0	0	Fareit Jarallah	Al Jaizah
0	0	0	0	0	0	0	0	0	0	0	0	0	0	0	0	0	0	0	0	0	0	0	0	0	0	Khal Ash-Shuara'	Al Jaizah

The sixteenth services guide 2017_Region Makkah Al Mukarramah

Public services at the populated area level

Number of Agricultural, Social, Administrative and Public Services and Banking Finance 1-2

Administrative services																								Populated area	Emirate or governorate or municipality			
Security control	Security point	Health affairs	Industrial fund	Real-estate fund	Social development fund	Labour office branch	Water branch	Financial branch	Transport branch	Females education office	Males education office	Females Education administration	Males education administration	Office of municipal services	Municipality centre	Secretariat of municipality	Pensions	Social Insurance	Awqaf (mortmain)	Center of promotion of virtue	Civil affairs	Passport department	Traffic centers			Police station	Police centre	
0	0	0	0	0	0	0	0	0	0	0	0	0	0	0	0	0	0	0	0	0	0	0	0	0	0	0	Daqam Az-Zunayeb	Al Jaizah
0	0	0	0	0	0	0	0	0	0	0	0	0	0	0	0	0	0	0	0	0	0	0	0	0	0	0	Al Attf	Al Jaizah
0	0	0	0	0	0	0	0	0	0	0	0	0	0	0	0	0	0	0	0	0	0	0	0	0	0	0	Al Mawlajah	Al Jaizah
0	0	0	0	0	0	0	0	0	0	0	0	0	0	0	0	0	0	0	0	0	0	0	0	0	0	0	Dahlah Al Hulayfah	Al Jaizah
0	0	0	0	0	0	0	0	0	0	0	0	0	0	0	0	0	0	0	0	0	0	0	0	0	0	0	Al Qubah	Al Jaizah
0	0	0	0	0	0	0	0	0	0	0	0	0	0	0	0	0	0	0	0	0	0	0	0	0	0	0	Al Asadan	Al Jaizah
0	0	0	0	0	0	0	0	0	0	0	0	0	0	0	0	0	0	0	0	0	0	0	0	0	0	0	Ad-Daraj	Al Jaizah
0	0	0	0	0	0	0	0	0	0	0	0	0	0	0	0	0	0	0	0	0	0	0	0	0	0	0	Al Khasham (An-	Al Jaizah
0	0	0	0	0	0	0	0	0	0	0	0	0	0	0	0	0	0	0	0	0	0	0	0	0	0	0	Om Al Hajr	Al Jaizah
0	0	0	0	0	0	0	0	0	0	0	0	0	0	0	0	0	0	0	0	0	0	0	0	0	0	0	Dahlah Az-Zeeb	Al Jaizah
0	0	0	0	0	0	0	0	0	0	0	0	0	0	0	0	0	0	0	0	0	0	0	0	0	0	0	Daqm Al Ghabraa	Al Jaizah
0	0	0	0	0	0	0	0	0	0	0	0	0	0	0	0	0	0	0	0	0	0	0	0	0	0	0	Al Luhab	Al Jaizah
0	0	0	0	0	0	0	0	0	0	0	0	0	0	0	0	0	0	0	0	0	0	0	0	0	0	0	Ajarem	Al Jaizah
0	0	0	0	0	0	0	0	0	0	0	0	0	0	0	0	0	0	0	0	0	0	0	0	0	0	0	Qarn Abo Al Ayshah	Al Jaizah
0	0	0	0	0	0	0	0	0	0	0	0	0	0	0	0	0	0	0	0	0	0	0	0	0	0	0	Khalef Al Qabr	Al Jaizah
0	0	0	0	0	0	0	0	0	0	0	0	0	0	0	0	0	0	0	0	0	0	0	0	0	0	0	Al Khalef	Al Jaizah
0	0	0	0	0	0	0	0	0	0	0	0	0	0	0	0	0	0	0	0	0	0	0	0	0	0	0	The Larak	Al Jaizah
0	0	0	0	0	0	0	0	0	0	0	0	0	0	0	0	0	0	0	0	0	0	0	0	0	0	0	Al Momeet	Al Jaizah

The sixteenth services guide 2017_Region Makkah Al Mukarramah

Public services at the populated area level

Number of Agricultural, Social, Administrative and Public Services and Banking Finance 1-2

Administrative services																								Populated area	Emirate or governorate or municipality		
Security control	Security point	Health affairs	Industrial fund	Real-estate fund	Social development fund	Labour office branch	Water branch	Financial branch	Transport branch	Females education office	Males education office	Females Education administration	Males education administration	Office of municipal services	Municipality centre	Secretariat of municipality	Pensions	Social Insurance	Awqaf (mortmain)	Center of promotion of virtue	Civil affairs	Passport department	Traffic centers			Police station	Police centre
0	0	0	0	0	0	0	0	0	0	0	0	0	0	0	0	0	0	0	0	0	0	0	0	0	0	Habwa Al laban	Al Jaizah
0	0	0	0	0	0	0	0	0	0	0	0	0	0	0	0	0	0	0	0	0	0	0	0	0	0	Haba Ar-Ramadi	Al Jaizah
0	0	0	0	0	0	0	0	0	0	0	0	0	0	0	0	0	0	0	0	0	0	0	0	0	0	Ad-Dars	Al Jaizah
0	0	0	0	0	0	0	0	0	0	0	0	0	0	0	0	0	0	0	0	0	0	0	0	0	0	Al Muraybe	Al Jaizah
0	0	0	0	0	0	0	0	0	0	0	0	0	0	0	0	0	0	0	0	0	0	0	0	0	0	Al Mujremah	Al Jaizah
0	0	0	0	0	0	0	0	0	0	0	0	0	0	0	0	0	0	0	0	0	0	0	0	0	0	Ash-Shajen	Al Jaizah
0	0	0	0	0	0	0	0	0	0	0	0	0	0	0	0	0	0	0	0	0	0	0	0	0	0	Aran wa An-Namlan	Al Jaizah
0	0	0	0	0	0	0	0	0	0	0	0	0	0	0	0	0	0	0	0	0	0	0	0	0	0	Ferzam	Al Jaizah
0	0	0	0	0	0	0	0	0	0	0	0	0	0	0	0	0	0	0	0	0	0	0	0	0	0	Rabal	Al Jaizah
0	0	0	0	0	0	0	0	0	0	0	0	0	0	0	0	0	0	0	0	0	0	0	0	0	0	Khamran	Al Jaizah
0	0	0	0	0	0	0	0	0	0	0	0	0	0	0	0	0	0	0	0	0	0	0	0	0	0	Al Hufayes	Al Jaizah
0	0	0	0	0	0	0	0	0	0	0	0	0	0	0	0	0	0	0	0	0	0	0	0	0	0	Al Mudeer	Al Jaizah
0	0	0	0	0	0	0	0	0	0	0	0	0	0	0	0	0	0	0	0	0	0	0	0	0	0	Muheet	Al Jaizah
0	0	0	0	0	0	0	0	0	0	0	0	0	0	0	0	0	0	0	0	0	0	0	0	0	0	Om Al Aqareb	Al Jaizah
0	0	0	0	0	0	0	0	0	0	0	0	0	0	0	0	0	0	0	0	0	0	0	0	0	0	Al Mazrawyah	Al Jaizah
0	0	0	0	0	0	0	0	0	0	0	0	0	0	0	0	0	0	0	0	0	0	0	0	0	0	Al Ghamr	Al Jaizah
0	0	0	0	0	0	0	0	0	0	0	0	0	0	0	0	0	0	0	0	0	0	0	0	0	0	Az-Zabat	Al Jaizah
0	0	0	0	0	0	0	0	0	0	0	0	0	0	0	0	0	0	0	0	0	0	0	0	0	0	Al Usayrah	Al Jaizah

The sixteenth services guide 2017_Region Makkah Al Mukarramah

Public services at the populated area level

Number of Agricultural, Social, Administrative and Public Services and Banking Finance 1-2

Administrative services																								Populated area	Emirate or governorate or municipality		
Security control	Security point	Health affairs	Industrial fund	Real-estate fund	Social development fund	Labour office branch	Water branch	Financial branch	Transport branch	Females education office	Males education office	Females Education administration	Males education administration	Office of municipal services	Municipality centre	Secretariat of municipality	Pensions	Social Insurance	Awqaf (mortmain)	Center of promotion of virtue	Civil affairs	Passport department	Traffic centers			Police station	Police centre
0	0	0	0	0	0	0	0	0	0	0	0	0	0	0	0	0	0	0	0	0	0	0	0	0	0	Ash-Shuabah	Al Jaizah
0	0	0	0	0	0	0	0	0	0	0	0	0	0	0	0	0	0	0	0	0	0	0	0	0	0	Alerain	Al Jaizah
0	0	0	0	0	0	0	0	0	0	0	0	0	0	0	0	0	0	0	0	0	0	0	0	0	0	Al Qadahah	Al Jaizah
0	0	0	0	0	0	0	0	0	0	0	0	0	0	0	0	0	0	0	0	0	0	0	0	0	0	Mefrej	Al Jaizah
0	0	0	0	0	0	0	0	0	0	0	0	0	0	0	0	0	0	0	0	0	0	0	0	0	0	Shuab Al Awjam	Al Jaizah
0	0	0	0	0	0	0	0	0	0	0	0	0	0	0	0	0	0	0	0	0	0	0	0	0	0	Abo Hebal	Al Jaizah
0	0	0	0	0	0	0	0	0	0	0	0	0	0	0	0	0	0	0	0	0	0	0	0	0	0	Al Mulaysah	Al Jaizah
0	0	0	0	0	0	0	0	0	0	0	0	0	0	0	0	0	0	0	0	0	0	0	0	0	0	Enabah	Al Jaizah
0	0	0	0	0	0	0	0	0	0	0	0	0	0	0	0	0	0	0	0	0	0	0	0	0	0	Ad-Duthaynah	Al Jaizah
0	0	0	0	0	0	0	0	0	0	0	0	0	0	0	0	0	0	0	0	0	0	0	0	0	0	Om Al Mad	Al Jaizah
0	0	0	0	0	0	0	0	0	0	0	0	0	0	0	0	0	0	0	0	0	0	0	0	0	0	Al Marayah Al Olya	Al Jaizah
0	0	0	0	0	0	0	0	0	0	0	0	0	0	0	0	0	0	0	0	0	0	0	0	0	0	Al Juwaine	Al Jaizah
0	0	0	0	0	0	0	0	0	0	0	0	0	0	0	0	0	0	0	0	0	0	0	0	0	0	Shanazef	Al Jaizah
0	0	0	0	0	0	0	0	0	0	0	0	0	0	0	0	0	0	0	0	0	0	0	0	0	0	Qarn Al Baqar	Al Jaizah
0	0	0	0	0	0	0	0	0	0	0	0	0	0	0	0	0	0	0	0	0	0	0	0	0	0	Al Fara'	Al Jaizah
0	0	0	0	0	0	0	0	0	0	0	0	0	0	0	0	0	0	0	0	0	0	0	0	0	0	Ar-Ruba' Al Ahmar	Al Jaizah
0	0	0	0	0	0	0	0	0	0	0	0	0	0	0	0	0	0	0	0	0	0	0	0	0	0	Al-Qaranah	Al Jaizah
0	0	0	0	0	0	0	0	0	0	0	0	0	0	0	0	0	0	0	0	0	0	0	0	0	0	Sawda	Al Jaizah

The sixteenth services guide 2017_Region Makkah Al Mukarramah

Public services at the populated area level

Number of Agricultural, Social, Administrative and Public Services and Banking Finance 1-2

Administrative services																								Populated area	Emirate or governorate or municipality			
Security control	Security point	Health affairs	Industrial fund	Real-estate fund	Social development fund	Labour office branch	Water branch	Financial branch	Transport branch	Females education office	Males education office	Females Education administration	Males education administration	Office of municipal services	Municipality centre	Secretariat of municipality	Pensions	Social Insurance	Awqaf (mortmain)	Center of promotion of virtue	Civil affairs	Passport department	Traffic centers			Police station	Police centre	
0	0	0	0	0	0	0	0	0	0	0	0	0	0	0	0	0	0	0	0	0	0	0	0	0	0	0	Al Manjamah	Al Jaizah
0	0	0	0	0	0	0	0	0	0	0	0	0	0	0	0	0	0	0	0	0	0	0	0	0	0	0	Makhdour	Al Jaizah
0	0	0	0	0	0	0	0	0	0	0	0	0	0	0	0	0	0	0	0	0	0	0	0	0	0	0	Abo Ar-Ranaqah	Al Jaizah
0	0	0	0	0	0	0	0	0	0	0	0	0	0	0	0	0	0	0	0	0	0	0	0	0	0	0	At-Tawe	Al Jaizah
0	0	0	0	0	0	0	0	0	0	0	0	0	0	0	0	0	0	0	0	0	0	0	0	0	0	0	Sarayah	Al Jaizah
0	0	0	0	0	0	0	0	0	0	0	0	0	0	0	0	0	0	0	0	0	0	0	0	0	0	0	Qanbar	Al Jaizah
0	0	0	0	0	0	0	0	0	0	0	0	0	0	0	0	0	0	0	0	0	0	0	0	0	0	0	Redah	Al Jaizah
0	0	0	0	0	0	0	0	0	0	0	0	0	0	0	0	0	0	0	0	0	0	0	0	0	0	0	Al Hudayba	Al Jaizah
0	0	0	0	0	0	0	0	0	0	0	0	0	0	0	0	0	0	0	0	0	0	0	0	0	0	0	Ajel	Al Jaizah
0	0	0	0	0	0	0	0	0	0	0	0	0	0	0	0	0	0	0	0	0	0	0	0	0	0	0	Al Lasabah	Al Jaizah
0	0	0	0	0	0	0	0	0	0	0	0	0	0	0	0	0	0	0	0	0	0	0	0	0	0	0	Al Khalef	Al Jaizah
0	0	0	0	0	0	0	0	0	0	0	0	0	0	0	0	0	0	0	0	0	0	0	0	0	0	0	Al Meshash	Al Jaizah
0	0	0	0	0	0	0	0	0	0	0	0	0	0	0	0	0	0	0	0	0	0	0	0	0	0	0	Khayran wa Al	Al Jaizah
0	0	0	0	0	0	0	0	0	0	0	0	0	0	0	0	0	0	0	0	0	0	0	0	0	0	0	Abo As-Selaah	Al Jaizah
0	0	0	0	0	0	0	0	0	0	0	0	0	0	0	0	0	0	0	0	0	0	0	0	0	0	0	Abo As-Sedrah	Al Jaizah
0	0	0	0	0	0	0	0	0	0	0	0	0	0	0	0	0	0	0	0	0	0	0	0	0	0	0	Al Kharabah	Al Jaizah
0	0	0	0	0	0	0	0	0	0	0	0	0	0	0	0	0	0	0	0	0	0	0	0	0	0	0	Ad-Duhail	Al Jaizah
0	0	0	0	0	0	0	0	0	0	0	0	0	0	0	0	0	0	0	0	0	0	0	0	0	0	0	Al-Adn	Al Jaizah

The sixteenth services guide 2017_Region Makkah Al Mukarramah

Public services at the populated area level

Number of Agricultural, Social, Administrative and Public Services and Banking Finance 1-2

Administrative services																								Populated area	Emirate or governorate or municipality		
Security control	Security point	Health affairs	Industrial fund	Real-estate fund	Social development fund	Labour office branch	Water branch	Financial branch	Transport branch	Females education office	Males education office	Females Education administration	Males education administration	Office of municipal services	Municipality centre	Secretariat of municipality	Pensions	Social Insurance	Awqaf (mortmain)	Center of promotion of virtue	Civil affairs	Passport department	Traffic centers			Police station	Police centre
0	0	0	0	0	0	0	0	0	0	0	0	0	0	0	0	0	0	0	0	0	0	0	0	0	0	Najan	Al Jaizah
0	0	0	0	0	0	0	0	0	0	0	0	0	0	0	0	0	0	0	0	0	0	0	0	0	0	As-Suhoodah	Al Jaizah
0	0	0	0	0	0	0	0	0	0	0	0	0	0	0	0	0	0	0	0	0	0	0	0	0	0	Ar-Rakham	Al Jaizah
0	0	0	0	0	0	0	0	0	0	0	0	0	0	0	0	0	0	0	0	0	0	0	0	0	0	Al Luhyan	Al Jaizah
0	0	0	0	0	0	0	0	0	0	0	0	0	0	0	0	0	0	0	0	0	0	0	0	0	0	Om Al Qasabi	Al Jaizah
0	0	0	0	0	0	0	0	0	0	0	0	0	0	0	0	0	0	0	0	0	0	0	0	0	0	Al Qatab	Al Jaizah
0	0	0	0	0	0	0	0	0	0	0	0	0	0	0	0	0	0	0	0	0	0	0	0	0	0	Mahweyah	Al Jaizah
0	0	0	0	0	0	0	0	0	0	0	0	0	0	0	0	0	0	0	0	0	0	0	0	0	0	Al Hadabah	Al Jaizah
0	0	0	0	0	0	0	0	0	0	0	0	0	0	0	0	0	0	0	0	0	0	0	0	0	0	Al Mathamel	Al Jaizah
0	0	0	0	0	0	0	0	0	0	0	0	0	0	0	0	0	0	0	0	0	0	0	0	0	0	Khudayrah	Al Jaizah
0	0	0	0	0	0	0	0	0	0	0	0	0	0	0	0	0	0	0	0	0	0	0	0	0	0	Daghmaa	Al Jaizah
0	0	0	0	0	0	0	0	0	0	0	0	0	0	0	0	0	0	0	0	0	0	0	0	0	0	Abo Shouq	Al Jaizah
0	0	0	0	0	0	0	0	0	0	0	0	0	0	0	0	0	0	0	0	0	0	0	0	0	0	Abo Ad-Dahal	Al Jaizah
0	0	0	0	0	0	0	0	0	0	0	0	0	0	0	0	0	0	0	0	0	0	0	0	0	0	Bateeh	Al Jaizah
0	0	0	0	0	0	0	0	0	0	0	0	0	0	0	0	0	0	0	0	0	0	0	0	0	0	Ar-Rafeyah	Al Jaizah
0	0	0	0	0	0	0	0	0	0	0	0	0	0	0	0	0	0	0	0	0	0	0	0	0	0	Abo Habas	Al Jaizah
0	0	0	0	0	0	0	0	0	0	0	0	0	0	0	0	0	0	0	0	0	0	0	0	0	0	Al Khalef	Al Jaizah
0	0	0	0	0	0	0	0	0	0	0	0	0	0	0	0	0	0	0	0	0	0	0	0	0	0	Humayes	Al Jaizah

The sixteenth services guide 2017_Region Makkah Al Mukarramah

Public services at the populated area level

Number of Agricultural, Social, Administrative and Public Services and Banking Finance 1-2

Administrative services																								Populated area	Emirate or governorate or municipality		
Security control	Security point	Health affairs	Industrial fund	Real-estate fund	Social development fund	Labour office branch	Water branch	Financial branch	Transport branch	Females education office	Males education office	Females Education administration	Males education administration	Office of municipal services	Municipality centre	Secretariat of municipality	Pensions	Social Insurance	Awqaf (mortmain)	Center of promotion of virtue	Civil affairs	Passport department	Traffic centers			Police station	Police centre
0	0	0	0	0	0	0	0	0	0	0	0	0	0	0	0	0	0	0	0	0	0	0	0	0	0	Gheyad	Al Jaizah
0	0	0	0	0	0	0	0	0	0	0	0	0	0	0	0	0	0	0	0	0	0	0	0	0	0	Umm Al-Qura	Al Jaizah
0	0	0	0	0	0	0	0	0	0	0	0	0	0	0	0	0	0	0	0	0	0	0	0	0	0	Al Qumaah	Al Jaizah
0	0	0	0	0	0	0	0	0	0	0	0	0	0	0	0	0	0	0	0	0	0	0	0	0	0	Abika	Al Jaizah
0	0	0	0	0	0	0	0	0	0	0	0	0	0	0	0	0	0	0	0	0	0	0	0	0	0	Almargaban	Almargaban
0	0	0	0	0	0	0	0	0	0	0	0	0	0	0	0	0	0	0	0	0	0	0	0	0	0	Makhraq (Qazaah	Almargaban
0	0	0	0	0	0	0	0	0	0	0	0	0	0	0	0	0	0	0	0	0	0	0	0	0	0	Al Haysharah	Almargaban
0	0	0	0	0	0	0	0	0	0	0	0	0	0	0	0	0	0	0	0	0	0	0	0	0	0	Al Khaserah wa Al	Almargaban
0	0	0	0	0	0	0	0	0	0	0	0	0	0	0	0	0	0	0	0	0	0	0	0	0	0	Ad-Darakah wa Al	Almargaban
0	0	0	0	0	0	0	0	0	0	0	0	0	0	0	0	0	0	0	0	0	0	0	0	0	0	Fara'h Al Hashaberah	Almargaban
0	0	0	0	0	0	0	0	0	0	0	0	0	0	0	0	0	0	0	0	0	0	0	0	0	0	Al Maqsabah	Almargaban
0	0	0	0	0	0	0	0	0	0	0	0	0	0	0	0	0	0	0	0	0	0	0	0	0	0	Al Mualah wa Ad-	Almargaban
0	0	0	0	0	0	0	0	0	0	0	0	0	0	0	0	0	0	0	0	0	0	0	0	0	0	Sharaqeb	Almargaban
0	0	0	0	0	0	0	0	0	0	0	0	0	0	0	0	0	0	0	0	0	0	0	0	0	0	Al Khalef	Almargaban
0	0	0	0	0	0	0	0	0	0	0	0	0	0	0	0	0	0	0	0	0	0	0	0	0	0	Al Mushqer	Almargaban
0	0	0	0	0	0	0	0	0	0	0	0	0	0	0	0	0	0	0	0	0	0	0	0	0	0	Al Fazazah	Almargaban
0	0	0	0	0	0	0	0	0	0	0	0	0	0	0	0	0	0	0	0	0	0	0	0	0	0	Al Fuhayhaa	Almargaban
0	0	0	0	0	0	0	0	0	0	0	0	0	0	0	0	0	0	0	0	0	0	0	0	0	0	Anhu	Almargaban

The sixteenth services guide 2017_Region Makkah Al Mukarramah

Public services at the populated area level

Number of Agricultural, Social, Administrative and Public Services and Banking Finance 1-2

Administrative services																								Populated area	Emirate or governorate or municipality		
Security control	Security point	Health affairs	Industrial fund	Real-estate fund	Social development fund	Labour office branch	Water branch	Financial branch	Transport branch	Females education office	Males education office	Females Education administration	Males education administration	Office of municipal services	Municipality centre	Secretariat of municipality	Pensions	Social Insurance	Awqaf (mortmain)	Center of promotion of virtue	Civil affairs	Passport department	Traffic centers			Police station	Police centre
0	0	0	0	0	0	0	0	0	0	0	0	0	0	0	0	0	0	0	0	0	0	0	0	0	0	Al Fara'	Almargaban
0	0	0	0	0	0	0	0	0	0	0	0	0	0	0	0	0	0	0	0	0	0	0	0	0	0	Ad-Dafdaf	Almargaban
0	0	0	0	0	0	0	0	0	0	0	0	0	0	0	0	0	0	0	0	0	0	0	0	0	0	Ash-Shaqeb	Almargaban
0	0	0	0	0	0	0	0	0	0	0	0	0	0	0	0	0	0	0	0	0	0	0	0	0	0	Ar-Radeem	Almargaban
0	0	0	0	0	0	0	0	0	0	0	0	0	0	0	0	0	0	0	0	0	0	0	0	0	0	As-Salasel	Almargaban
0	0	0	0	0	0	0	0	0	0	0	0	0	0	0	0	0	0	0	0	0	0	0	0	0	0	As-Saedah wa As-Sadr	Almargaban
0	0	0	0	0	0	0	0	0	0	0	0	0	0	0	0	0	0	0	0	0	0	0	0	0	0	As-Sareb	Almargaban
0	0	0	0	0	0	0	0	0	0	0	0	0	0	0	0	0	0	0	0	0	0	0	0	0	0	Al Haded	Almargaban
0	0	0	0	0	0	0	0	0	0	0	0	0	0	0	0	0	0	0	0	0	0	0	0	0	0	Al Eshrah	Almargaban
0	0	0	0	0	0	0	0	0	0	0	0	0	0	0	0	0	0	0	0	0	0	0	0	0	0	Al Muwataa	Almargaban
0	0	0	0	0	0	0	0	0	0	0	0	0	0	0	0	0	0	0	0	0	0	0	0	0	0	As-Saed	Almargaban
0	0	0	0	0	0	0	0	0	0	0	0	0	0	0	0	0	0	0	0	0	0	0	0	0	0	Hazal	Almargaban
0	0	0	0	0	0	0	0	0	0	0	0	0	0	0	0	0	0	0	0	0	0	0	0	0	0	Ath-Thoub	Almargaban
0	0	0	0	0	0	0	0	0	0	0	0	0	0	0	0	0	0	0	0	0	0	0	0	0	0	Al Qurayaa	Almargaban
0	0	0	0	0	0	0	0	0	0	0	0	0	0	0	0	0	0	0	0	0	0	0	0	0	0	As-Sadaa	Almargaban
0	0	0	0	0	0	0	0	0	0	0	0	0	0	0	0	0	0	0	0	0	0	0	0	0	0	As-Salam	Almargaban
0	0	0	0	0	0	0	0	0	0	0	0	0	0	0	0	0	0	0	0	0	0	0	0	0	0	Al Hasahes	Almargaban
0	0	0	0	0	0	0	0	0	0	0	0	0	0	0	0	0	0	0	0	0	0	0	0	0	0	Maaraq	Almargaban

The sixteenth services guide 2017_Region Makkah Al Mukarramah

Public services at the populated area level

Number of Agricultural, Social, Administrative and Public Services and Banking Finance 1-2

Administrative services																								Populated area	Emirate or governorate or municipality			
Security control	Security point	Health affairs	Industrial fund	Real-estate fund	Social development fund	Labour office branch	Water branch	Financial branch	Transport branch	Females education office	Males education office	Females Education administration	Males education administration	Office of municipal services	Municipality centre	Secretariat of municipality	Pensions	Social Insurance	Awqaf (mortmain)	Center of promotion of virtue	Civil affairs	Passport department	Traffic centers			Police station	Police centre	
0	0	0	0	0	0	0	0	0	0	0	0	0	0	0	0	0	0	0	0	0	0	0	0	0	0	0	Subh	Almargaban
0	0	0	0	0	0	0	0	0	0	0	0	0	0	0	0	0	0	0	0	0	0	0	0	0	0	0	Waylat	Almargaban
0	0	0	0	0	0	0	0	0	0	0	0	0	0	0	0	0	0	0	0	0	0	0	0	0	0	0	Al Auhaymar wa Al Lajej	Almargaban
0	0	0	0	0	0	0	0	0	0	0	0	0	0	0	0	0	0	0	0	0	0	0	0	0	0	0	Rabwan	Almargaban
0	0	0	0	0	0	0	0	0	0	0	0	0	0	0	0	0	0	0	0	0	0	0	0	0	0	0	Ad-Dahyaa	Almargaban
0	0	0	0	0	0	0	0	0	0	0	0	0	0	0	0	0	0	0	0	0	0	0	0	0	0	0	Khabah	Almargaban
0	0	0	0	0	0	0	0	0	0	0	0	0	0	0	0	0	0	0	0	0	0	0	0	0	0	0	Al Kharrarah	Almargaban
0	0	0	0	0	0	0	0	0	0	0	0	0	0	0	0	0	0	0	0	0	0	0	0	0	0	0	Al Feranah	Almargaban
0	0	0	0	0	0	0	0	0	0	0	0	0	0	0	0	0	0	0	0	0	0	0	0	0	0	0	Bani Thebyan	Almargaban
0	0	0	0	0	0	0	0	0	0	0	0	0	0	0	0	0	0	0	0	0	0	0	0	0	0	0	Al Heba	Almargaban
0	0	0	0	0	0	0	0	0	0	0	0	0	0	0	0	0	0	0	0	0	0	0	0	0	0	0	Al Honood	Almargaban
0	0	0	0	0	0	0	0	0	0	0	0	0	0	0	0	0	0	0	0	0	0	0	0	0	0	0	Jibel Aiya	Almargaban
0	0	0	0	0	0	0	0	0	0	0	0	0	0	0	0	0	0	0	0	0	0	0	0	0	0	0	Umm Al-Qura	Almargaban
0	0	0	0	0	0	0	0	0	0	0	0	0	0	0	0	0	0	0	0	0	0	0	0	0	0	0	Al Maarad	Almargaban
0	0	0	0	0	0	0	0	0	0	0	0	0	0	0	0	0	0	0	0	0	0	0	0	0	0	0	Bazagh mountain	Almargaban
0	0	0	0	0	0	0	0	0	0	0	0	0	0	0	0	0	0	0	0	0	0	0	0	0	0	0	Al Mudayhyah	Almargaban
0	0	0	0	0	0	0	0	0	0	0	0	0	0	0	0	0	0	0	0	0	0	0	0	0	0	0	Ad-Duha mountain	Almargaban
0	0	0	0	0	0	0	0	0	0	0	0	0	0	0	0	0	0	0	0	0	0	0	0	0	0	0	Kaqal	Kaqal

The sixteenth services guide 2017_Region Makkah Al Mukarramah

Public services at the populated area level

Number of Agricultural, Social, Administrative and Public Services and Banking Finance 1-2

Administrative services																								Populated area	Emirate or governorate or municipality		
Security control	Security point	Health affairs	Industrial fund	Real-estate fund	Social development fund	Labour office branch	Water branch	Financial branch	Transport branch	Females education office	Males education office	Females Education administration	Males education administration	Office of municipal services	Municipality centre	Secretariat of municipality	Pensions	Social Insurance	Awqaf (mortmain)	Center of promotion of virtue	Civil affairs	Passport department	Traffic centers			Police station	Police centre
0	0	0	0	0	0	0	0	0	0	0	0	0	0	0	0	0	0	0	0	0	0	0	0	0	0	As-Saei	Kaqal
0	0	0	0	0	0	0	0	0	0	0	0	0	0	0	0	0	0	0	0	0	0	0	0	0	0	Al Baydaa	Kaqal
0	0	0	0	0	0	0	0	0	0	0	0	0	0	0	0	0	0	0	0	0	0	0	0	0	0	Al Hadyah wa Fahed	Kaqal
0	0	0	0	0	0	0	0	0	0	0	0	0	0	0	0	0	0	0	0	0	0	0	0	0	0	Zaghrayh	Kaqal
0	0	0	0	0	0	0	0	0	0	0	0	0	0	0	0	0	0	0	0	0	0	0	0	0	0	Al Aqhaf	Kaqal
0	0	0	0	0	0	0	0	0	0	0	0	0	0	0	0	0	0	0	0	0	0	0	0	0	0	Ar Rawh	Kaqal
0	0	0	0	0	0	0	0	0	0	0	0	0	0	0	0	0	0	0	0	0	0	0	0	0	0	Az-Zalaf	Kaqal
0	0	0	0	0	0	0	0	0	0	0	0	0	0	0	0	0	0	0	0	0	0	0	0	0	0	Al Mayouf (Tabaq)	Kaqal
0	0	0	0	0	0	0	0	0	0	0	0	0	0	0	0	0	0	0	0	0	0	0	0	0	0	Janab As-Sayf wa Al	Kaqal
0	0	0	0	0	0	0	0	0	0	0	0	0	0	0	0	0	0	0	0	0	0	0	0	0	0	Al Aqar	Kaqal
0	0	0	0	0	0	0	0	0	0	0	0	0	0	0	0	0	0	0	0	0	0	0	0	0	0	Al Jahwah	Kaqal
0	0	0	0	0	0	0	0	0	0	0	0	0	0	0	0	0	0	0	0	0	0	0	0	0	0	Quraydah	Kaqal
0	0	0	0	0	0	0	0	0	0	0	0	0	0	0	0	0	0	0	0	0	0	0	0	0	0	Al Faleq Walafqah	Kaqal
0	0	0	0	0	0	0	0	0	0	0	0	0	0	0	0	0	0	0	0	0	0	0	0	0	0	Al Huwaya	Kaqal
0	0	0	0	0	0	0	0	0	0	0	0	0	0	0	0	0	0	0	0	0	0	0	0	0	0	Hayen	Kaqal
0	0	0	0	0	0	0	0	0	0	0	0	0	0	0	0	0	0	0	0	0	0	0	0	0	0	Al Muwasef	Kaqal
0	0	0	0	0	0	0	0	0	0	0	0	0	0	0	0	0	0	0	0	0	0	0	0	0	0	Al Arsh wa Ash-Shakhr	Kaqal
0	0	0	0	0	0	0	0	0	0	0	0	0	0	0	0	0	0	0	0	0	0	0	0	0	0	Om As-Sad	Kaqal

The sixteenth services guide 2017_Region Makkah Al Mukarramah

Public services at the populated area level

Number of Agricultural, Social, Administrative and Public Services and Banking Finance 1-2

Administrative services																								Populated area	Emirate or governorate or municipality			
Security control	Security point	Health affairs	Industrial fund	Real-estate fund	Social development fund	Labour office branch	Water branch	Financial branch	Transport branch	Females education office	Males education office	Females Education administration	Males education administration	Office of municipal services	Municipality centre	Secretariat of municipality	Pensions	Social Insurance	Awqaf (mortmain)	Center of promotion of virtue	Civil affairs	Passport department	Traffic centers			Police station	Police centre	
0	0	0	0	0	0	0	0	0	0	0	0	0	0	0	0	0	0	0	0	0	0	0	0	0	0	0	Shuab Zanba	Kaqal
0	0	0	0	0	0	0	0	0	0	0	0	0	0	0	0	0	0	0	0	0	0	0	0	0	0	0	Al Attf	Kaqal
0	0	0	0	0	0	0	0	0	0	0	0	0	0	0	0	0	0	0	0	0	0	0	0	0	0	0	Al Faleq	Kaqal
0	0	0	0	0	0	0	0	0	0	0	0	0	0	0	0	0	0	0	0	0	0	0	0	0	0	0	Ar-Rakhebah	Kaqal
0	0	0	0	0	0	0	0	0	0	0	0	0	0	0	0	0	0	0	0	0	0	0	0	0	0	0	Ar-Raht	Kaqal
0	0	0	0	0	0	0	0	0	0	0	0	0	0	0	0	0	0	0	0	0	0	0	0	0	0	0	Al Manzel	Kaqal
0	0	0	0	0	0	0	0	0	0	0	0	0	0	0	0	0	0	0	0	0	0	0	0	0	0	0	Ar-Radeem	Kaqal
0	0	0	0	0	0	0	0	0	0	0	0	0	0	0	0	0	0	0	0	0	0	0	0	0	0	0	Al Hjayrah village	Kaqal
0	0	0	0	0	0	0	0	0	0	0	0	0	0	0	0	0	0	0	0	0	0	0	0	0	0	0	Hamqah	Kaqal
0	0	0	0	0	0	0	0	0	0	0	0	0	0	0	0	0	0	0	0	0	0	0	0	0	0	0	Al Khurmah wa Fusyan	Kaqal
0	0	0	0	0	0	0	0	0	0	0	0	0	0	0	0	0	0	0	0	0	0	0	0	0	0	0	Nasab Al Nabaa	Kaqal

The sixteenth services guide 2017_Region Makkah Al Mukarramah

Public services at the populated area level

Number of Agricultural, Social, Administrative and Public Services and Banking Finance 2-2

Cities and villages where public services are available (available or not)					General, financial and banking services					Social and development services								Agricultural services			Populated area	Emirate or governorate or municipality	
Internet network	Cell phone	Telephone network	Water network	Electricity	Commercial bank	Postman	Post office	Travel agency	Public library	Civil defence	Cooperative association	Cooperative association	Development committee	Development centre	Social security	Notary branch	Notary	Court	Agricultural fund	Agricultural branch			Agricultural directorate
Available	Available	Available	Available	Available	81	0	15	50	1	36	19	3	2	1	2	1	3	4	0	1	1	Makah	Makkah Al
Available	Available	Not Available	Not Available	Available	0	0	0	0	0	0	0	0	0	0	0	0	0	0	0	0	0	Nabatuh	Makkah Al
Available	Available	Not Available	Not Available	Available	0	0	0	0	0	0	0	0	0	0	0	0	0	0	0	0	0	Alhawiuh Alkubraa	Makkah Al
Available	Available	Not Available	Not Available	Available	0	0	0	0	0	0	0	0	0	0	0	0	0	0	0	0	0	Alhirman (Alwadi	Makkah Al
Available	Available	Not Available	Not Available	Available	0	0	0	0	0	0	0	0	0	0	0	0	0	0	0	0	0	Almuhamadayh	Makkah Al
Available	Available	Not Available	Not Available	Available	0	0	0	0	0	0	0	0	0	0	0	0	0	0	0	0	0	Malkan	Makkah Al
Available	Available	Not Available	Not Available	Available	0	0	0	0	0	0	0	0	0	0	0	0	0	0	0	0	0	Alrahjanih	Makkah Al
Available	Available	Not Available	Not Available	Available	0	0	0	0	0	0	0	0	0	0	0	0	0	0	0	0	0	Alsirf	Makkah Al
Available	Available	Not Available	Not Available	Available	0	0	0	0	0	0	0	0	0	0	0	0	0	0	0	0	0	Hamimah	Makkah Al
Available	Available	Not Available	Not Available	Available	0	0	0	0	0	0	0	0	0	0	0	0	0	0	0	0	0	Quraa Wadi Aslae	Makkah Al
Available	Available	Not Available	Not Available	Available	0	0	0	0	0	0	0	0	0	0	0	0	0	0	0	0	0	Umm Habitar	Makkah Al
Available	Available	Not Available	Not Available	Available	0	0	0	0	0	0	0	0	0	0	0	0	0	0	0	0	0	Darea'	Makkah Al
Available	Available	Not Available	Not Available	Available	0	0	0	0	0	0	0	0	0	0	0	0	0	0	0	0	0	Eearar Waradah	Makkah Al
Available	Available	Not Available	Not Available	Available	0	0	0	0	0	0	0	0	0	0	0	0	0	0	0	0	0	Daha (Erier)	Makkah Al
Available	Available	Not Available	Not Available	Available	0	0	0	0	0	0	0	0	0	0	0	0	0	0	0	0	0	Khashae Aljawabirih	Makkah Al
Available	Available	Not Available	Not Available	Available	0	0	0	0	0	0	0	0	0	0	0	0	0	0	0	0	0	Earidah	Makkah Al
Available	Available	Not Available	Not Available	Available	0	0	0	0	0	0	0	0	0	0	0	0	0	0	0	0	0	Kabdah	Makkah Al
Available	Available	Not Available	Not Available	Available	0	0	0	0	0	0	0	0	0	0	0	0	0	0	0	0	0	Umm Hadid	Makkah Al

The sixteenth services guide 2017_Region Makkah Al Mukarramah

Public services at the populated area level

Number of Agricultural, Social, Administrative and Public Services and Banking Finance 2-2

Cities and villages where public services are available (available or not)					General, financial and banking services					Social and development services								Agricultural services			Populated area	Emirate or governorate or municipality	
Internet network	Cell phone	Telephone network	Water network	Electricity	Commercial bank	Postman	Post office	Travel agency	Public library	Civil defence	Cooperative association	Cooperative association	Development committee	Development centre	Social security	Notary branch	Notary	Court	Agricultural fund	Agricultural branch			Agricultural directorate
Available	Available	Not Available	Not Available	Available	0	0	0	0	0	0	0	0	0	0	0	0	0	0	0	0	0	Al Ealayh	Makkah Al
Available	Available	Not Available	Not Available	Available	0	0	0	0	0	0	0	0	0	0	0	0	0	0	0	0	0	Hajilah Walhamimih	Makkah Al
Available	Available	Not Available	Not Available	Available	0	0	0	0	0	0	0	0	0	0	0	0	0	0	0	0	0	Alshiqu	Makkah Al
Available	Available	Not Available	Not Available	Available	0	0	0	0	0	0	0	0	0	0	0	0	0	0	0	0	0	Shaeb Sar	Makkah Al
Available	Available	Not Available	Not Available	Available	0	0	0	0	0	0	0	0	0	0	0	0	0	0	0	0	0	Daleah	Makkah Al
Available	Available	Not Available	Not Available	Available	0	0	0	0	0	0	0	0	0	0	0	0	0	0	0	0	0	Alkalibiu	Makkah Al
Available	Available	Not Available	Not Available	Available	0	0	0	0	0	0	0	0	0	0	0	0	0	0	0	0	0	Aleilwin	Makkah Al
Available	Available	Not Available	Not Available	Available	0	0	0	0	0	0	0	0	0	0	0	0	0	0	0	0	0	Yaeruj Bilad	Makkah Al
Available	Available	Not Available	Not Available	Available	0	0	0	0	0	0	0	0	0	0	0	0	0	0	0	0	0	Abwahjaruh	Makkah Al
Not Available	Not Available	Not Available	Not Available	Available	0	0	0	0	0	0	0	0	0	0	0	0	0	0	0	0	0	Al Hasan	Makkah Al
Not Available	Not Available	Not Available	Not Available	Available	0	0	0	0	0	0	0	0	0	0	0	0	0	0	0	0	0	Aljalajiluh	Makkah Al
Not Available	Not Available	Not Available	Not Available	Available	0	0	0	0	0	0	0	0	0	0	0	0	0	0	0	0	0	Albatnuh	Makkah Al
Not Available	Not Available	Not Available	Not Available	Available	0	0	0	0	0	0	0	0	0	0	0	0	0	0	0	0	0	Allasifuh	Makkah Al
Available	Available	Not Available	Not Available	Available	0	0	0	0	0	0	0	0	0	0	0	0	0	0	0	0	0	Shidad and Alramal	Makkah Al
Available	Available	Not Available	Not Available	Available	0	0	0	0	0	0	0	0	0	0	0	0	0	0	0	0	0	Qarn Naeman	Makkah Al
Not Available	Not Available	Not Available	Not Available	Available	0	0	0	0	0	0	0	0	0	0	0	0	0	0	0	0	0	Almajarish	Makkah Al
Available	Available	Not Available	Not Available	Available	0	0	0	0	0	0	0	0	0	0	0	0	0	0	0	0	0	Raye Wasiq	Makkah Al
Available	Available	Not Available	Not Available	Available	0	0	0	0	0	0	0	0	0	0	0	0	0	0	0	0	0	Birm	Makkah Al

The sixteenth services guide 2017_Region Makkah Al Mukarramah

Public services at the populated area level

Number of Agricultural, Social, Administrative and Public Services and Banking Finance 2-2

Cities and villages where public services are available (available or not)					General, financial and banking services					Social and development services								Agricultural services			Populated area	Emirate or governorate or municipality	
Internet network	Cell phone	Telephone network	Water network	Electricity	Commercial bank	Postman	Post office	Travel agency	Public library	Civil defence	Cooperative association	Cooperative association	Development committee	Development centre	Social security	Notary branch	Notary	Court	Agricultural fund	Agricultural branch			Agricultural directorate
Available	Available	Not Available	Not Available	Available	0	0	0	0	0	0	0	0	0	0	0	0	0	0	0	0	0	Alnaqruh	Makkah Al
Not Available	Not Available	Not Available	Not Available	Available	0	0	0	0	0	0	0	0	0	0	0	0	0	0	0	0	0	Alqayn	Makkah Al
Not Available	Not Available	Not Available	Not Available	Available	0	0	0	0	0	0	0	0	0	0	0	0	0	0	0	0	0	Alkhiam	Makkah Al
Available	Available	Not Available	Not Available	Available	0	0	0	0	0	0	0	0	0	0	0	0	0	0	0	0	0	Alsamar	Makkah Al
Available	Available	Not Available	Not Available	Available	0	0	0	0	0	0	0	0	0	0	0	0	0	0	0	0	0	Alshaebuh	Makkah Al
Available	Available	Not Available	Not Available	Available	0	0	0	0	0	0	0	0	0	0	0	0	0	0	0	0	0	Eabid Alqarshi	Makkah Al
Available	Available	Not Available	Not Available	Available	0	0	0	0	0	0	0	0	0	0	0	0	0	0	0	0	0	Aljilaliu	Makkah Al
Available	Available	Not Available	Not Available	Available	0	0	0	0	0	0	0	0	0	0	0	0	0	0	0	0	0	Sayf	Makkah Al
Available	Available	Not Available	Not Available	Available	0	0	0	0	0	0	0	0	0	0	0	0	0	0	0	0	0	Alghuban	Makkah Al
Available	Available	Not Available	Not Available	Available	0	0	0	0	0	0	0	0	0	0	0	0	0	0	0	0	0	Aleamiruh	Makkah Al
Not Available	Not Available	Not Available	Not Available	Available	0	0	0	0	0	0	0	0	0	0	0	0	0	0	0	0	0	Almizr	Makkah Al
Available	Available	Not Available	Not Available	Available	0	0	0	0	0	0	0	0	0	0	0	0	0	0	0	0	0	Almuharraq	Makkah Al
Available	Available	Not Available	Not Available	Available	0	0	0	0	0	0	0	0	0	0	0	0	0	0	0	0	0	Alnaafeih	Makkah Al
Available	Available	Not Available	Not Available	Available	0	0	0	0	0	0	0	0	0	0	0	0	0	0	0	0	0	Alrashidia	Makkah Al
Available	Available	Available	Not Available	Available	0	0	0	0	0	0	0	0	0	0	0	0	0	0	0	0	0	Hayi Alriyad	Makkah Al
Available	Available	Not Available	Not Available	Available	0	0	0	0	0	0	0	0	0	0	0	0	0	0	0	0	0	Eumq	Makkah Al
Available	Available	Not Available	Not Available	Available	0	0	0	0	0	0	0	0	0	0	0	0	0	0	0	0	0	Bayir Bin Ladin	Makkah Al
Available	Available	Not Available	Not Available	Available	0	0	0	0	0	0	0	0	0	0	0	0	0	0	0	0	0	Bayir Bin Ladina	Makkah Al

The sixteenth services guide 2017_Region Makkah Al Mukarramah

Public services at the populated area level

Number of Agricultural, Social, Administrative and Public Services and Banking Finance 2-2

Cities and villages where public services are available (available or not)					General, financial and banking services					Social and development services								Agricultural services			Populated area	Emirate or governorate or municipality	
Internet network	Cell phone	Telephone network	Water network	Electricity	Commercial bank	Postman	Post office	Travel agency	Public library	Civil defence	Cooperative association	Cooperative association	Development committee	Development centre	Social security	Notary branch	Notary	Court	Agricultural fund	Agricultural branch			Agricultural directorate
Available	Available	Not Available	Not Available	Available	0	0	0	0	0	0	0	0	0	0	0	0	0	0	0	0	0	Aldarihiuh	Makkah Al
Available	Available	Not Available	Not Available	Available	0	0	0	0	0	0	0	0	0	0	0	0	0	0	0	0	0	Alhamiduh (Wadi	Makkah Al
Available	Available	Not Available	Not Available	Available	0	0	0	0	0	0	0	0	0	0	0	0	0	0	0	0	0	Nabatuh	Al Madeeq
Available	Available	Not Available	Not Available	Available	0	0	0	0	0	0	0	0	0	0	0	0	0	0	0	0	0	Alhusan	Al Madeeq
Available	Available	Not Available	Not Available	Available	0	0	0	0	0	0	0	0	0	0	0	0	0	0	0	0	0	Dhawaa Hizae	Al Madeeq
Available	Available	Not Available	Not Available	Available	0	0	0	0	0	0	0	0	0	0	0	0	0	0	0	0	0	Aldhanabuh	Al Madeeq
Available	Available	Not Available	Not Available	Available	0	0	0	0	0	0	0	0	0	0	0	0	0	0	0	0	0	Alhuzm	Al Madeeq
Available	Available	Not Available	Not Available	Available	0	0	0	0	0	0	0	0	0	0	0	0	0	0	0	0	0	Alshaebeh	Al Madeeq
Available	Available	Not Available	Not Available	Available	0	0	0	0	0	0	0	0	0	0	0	0	0	0	0	0	0	Allawiuh	Al Madeeq
Available	Available	Not Available	Not Available	Available	0	0	0	0	0	0	0	0	0	0	0	0	0	0	0	0	0	Dhawaa Mahna	Al Madeeq
Available	Available	Not Available	Not Available	Available	0	0	0	0	0	0	0	0	0	0	0	0	0	0	0	0	0	Dhuana Eabdalkarim	Al Madeeq
Available	Available	Not Available	Not Available	Available	0	0	0	0	0	0	0	0	0	0	0	0	0	0	0	0	0	Alqawasim	Al Madeeq
Available	Available	Not Available	Not Available	Available	0	0	0	0	0	0	0	0	0	0	0	0	0	0	0	0	0	Dhawaa Baz	Al Madeeq
Available	Available	Not Available	Not Available	Available	0	0	0	0	0	0	0	0	0	0	0	0	0	0	0	0	0	Alghabib	Al Madeeq
Available	Available	Not Available	Not Available	Available	0	0	0	0	0	0	0	0	0	0	0	0	0	0	0	0	0	Dhuua Mahaya	Al Madeeq
Available	Available	Not Available	Not Available	Available	0	0	0	0	0	0	0	0	0	0	0	0	0	0	0	0	0	Hijr	Al Madeeq
Available	Available	Not Available	Not Available	Available	0	0	0	0	0	0	0	0	0	0	0	0	0	0	0	0	0	Eayan Almudiq	Al Madeeq
Available	Available	Not Available	Not Available	Available	0	0	0	0	0	0	0	0	0	0	0	0	0	0	0	0	0	Alqitar	Al Madeeq

The sixteenth services guide 2017_Region Makkah Al Mukarramah

Public services at the populated area level

Number of Agricultural, Social, Administrative and Public Services and Banking Finance 2-2

Cities and villages where public services are available (available or not)					General, financial and banking services					Social and development services									Agricultural services			Populated area	Emirate or governorate or municipality
Internet network	Cell phone	Telephone network	Water network	Electricity	Commercial bank	Postman	Post office	Travel agency	Public library	Civil defence	Cooperative association	Cooperative association	Development committee	Development centre	Social security	Notary branch	Notary	Court	Agricultural fund	Agricultural branch	Agricultural directorate		
Available	Available	Not Available	Not Available	Available	0	0	0	0	0	0	0	0	0	0	0	0	0	0	0	0	0	Alshaqir	Al Madeeq
Available	Available	Not Available	Not Available	Available	0	0	0	0	0	0	0	0	0	0	0	0	0	0	0	0	0	Farm of Alajeal	Al Madeeq
Available	Available	Not Available	Not Available	Available	0	0	0	0	0	0	0	0	0	0	0	0	0	0	0	0	0	Al'Aysar (Nzilat)	Al Madeeq
Available	Available	Not Available	Not Available	Available	0	0	0	0	0	0	0	0	0	0	0	0	0	0	0	0	0	Samar (Alkhlyfa')	Al Madeeq
Available	Available	Not Available	Not Available	Available	0	0	0	0	0	0	0	0	0	0	0	0	0	0	0	0	0	Alwasieuh	Al Madeeq
Available	Available	Not Available	Not Available	Available	0	0	0	0	0	0	0	0	0	0	0	0	0	0	0	0	0	Bidalih Alsharaqjuh	Al Madeeq
Available	Available	Not Available	Not Available	Available	0	0	0	0	0	0	0	0	0	0	0	0	0	0	0	0	0	Eayan Aljadiduh	Al Madeeq
Available	Available	Available	Not Available	Available	0	0	1	0	0	1	0	0	0	0	0	0	0	0	0	0	0	Alziymuh	Al Zemmah
Available	Available	Not Available	Not Available	Available	0	0	0	0	0	0	0	0	0	0	0	0	0	0	0	0	0	Alratajuh	Al Zemmah
Available	Available	Not Available	Not Available	Available	0	0	0	0	0	0	0	0	0	0	0	0	0	0	0	0	0	Alkharaj	Al Zemmah
Available	Available	Not Available	Not Available	Available	0	0	0	0	0	0	0	0	0	0	0	0	0	0	0	0	0	Farm of Wa'Adaa	Al Zemmah
Available	Available	Not Available	Not Available	Available	0	0	0	0	0	0	0	0	0	0	0	0	0	0	0	0	0	Farm of Alhumiya	Al Zemmah
Available	Available	Not Available	Not Available	Available	0	0	0	0	0	0	0	0	0	0	0	0	0	0	0	0	0	Alshuqara'	Al Zemmah
Available	Available	Not Available	Not Available	Available	0	0	0	0	0	0	0	0	0	0	0	0	0	0	0	0	0	Qabil Eayfan	Al Zemmah
Available	Available	Available	Not Available	Available	0	0	0	0	0	0	0	0	0	0	0	0	0	0	0	0	0	Alshaeb Al'Ahmar	Al Zemmah
Available	Available	Not Available	Not Available	Available	0	0	0	0	0	0	0	0	0	0	0	0	0	0	0	0	0	Almurakh (1-2-3)	Al Zemmah
Available	Available	Not Available	Not Available	Available	0	0	0	0	0	0	0	0	0	0	0	0	0	0	0	0	0	Alkufuw	Al Zemmah
Available	Available	Not Available	Not Available	Available	0	0	0	0	0	0	0	0	0	0	0	0	0	0	0	0	0	Eshr	Al Zemmah

Public services at the populated area level

Number of Agricultural, Social, Administrative and Public Services and Banking Finance 2-2

Cities and villages where public services are available (available or not)					General, financial and banking services					Social and development services								Agricultural services			Populated area	Emirate or governorate or municipality	
Internet network	Cell phone	Telephone network	Water network	Electricity	Commercial bank	Postman	Post office	Travel agency	Public library	Civil defence	Cooperative association	Cooperative association	Development committee	Development centre	Social security	Notary branch	Notary	Court	Agricultural fund	Agricultural branch			Agricultural directorate
Available	Available	Not Available	Not Available	Available	0	0	0	0	0	0	0	0	0	0	0	0	0	0	0	0	0	Hilal	Al Zemmah
Available	Available	Available	Not Available	Available	0	0	0	0	0	0	0	0	0	0	0	0	0	0	0	0	0	Quradad	Al Zemmah
Available	Available	Not Available	Not Available	Available	0	0	0	0	0	0	0	0	0	0	0	0	0	0	0	0	0	Eaql	Al Zemmah
Available	Available	Not Available	Not Available	Available	0	0	0	0	0	0	0	0	0	0	0	0	0	0	0	0	0	Turuq Aleairid	Al Zemmah
Available	Available	Not Available	Not Available	Available	0	0	0	0	0	0	0	0	0	0	0	0	0	0	0	0	0	Salah Watashmal	Al Zemmah
Available	Available	Not Available	Not Available	Available	0	0	0	0	0	0	0	0	0	0	0	0	0	0	0	0	0	Dabae	Al Zemmah
Available	Available	Not Available	Not Available	Available	0	0	0	0	0	0	0	0	0	0	0	0	0	0	0	0	0	Almahatuh	Al Zemmah
Available	Available	Not Available	Not Available	Available	0	0	0	0	0	0	0	0	0	0	0	0	0	0	0	0	0	Alamyh Alsadr	Al Zemmah
Available	Available	Not Available	Not Available	Available	0	0	0	0	0	0	0	0	0	0	0	0	0	0	0	0	0	Alhafayil	Al Zemmah
Not Available	Not Available	Not Available	Not Available	Available	0	0	0	0	0	0	0	0	0	0	0	0	0	0	0	0	0	Raqih	Al Matarefa
Not Available	Not Available	Not Available	Not Available	Available	0	0	0	0	0	0	0	0	0	0	0	0	0	0	0	0	0	Biir Albathuh	Al Matarefa
Not Available	Not Available	Not Available	Not Available	Available	0	0	0	0	0	0	0	0	0	0	0	0	0	0	0	0	0	Farm of Walyaj Dire	Al Matarefa
Not Available	Not Available	Not Available	Not Available	Available	0	0	0	0	0	0	0	0	0	0	0	0	0	0	0	0	0	Wathal	Al Matarefa
Not Available	Not Available	Not Available	Not Available	Available	0	0	0	0	0	0	0	0	0	0	0	0	0	0	0	0	0	Talihuh and Alhunih	Al Matarefa
Not Available	Not Available	Not Available	Not Available	Available	0	0	0	0	0	0	0	0	0	0	0	0	0	0	0	0	0	Baeayis Waljara'	Al Matarefa
Not Available	Not Available	Not Available	Not Available	Available	0	0	0	0	0	0	0	0	0	0	0	0	0	0	0	0	0	Ealia	Al Matarefa
Not Available	Not Available	Not Available	Not Available	Available	0	0	0	0	0	0	0	0	0	0	0	0	0	0	0	0	0	Kharim	Al Matarefa
Not Available	Not Available	Not Available	Not Available	Available	0	0	0	0	0	0	0	0	0	0	0	0	0	0	0	0	0	Makah Alraquh	Al Matarefa

Public services at the populated area level

Number of Agricultural, Social, Administrative and Public Services and Banking Finance 2-2

Cities and villages where public services are available (available or not)					General, financial and banking services					Social and development services								Agricultural services			Populated area	Emirate or governorate or municipality	
Internet network	Cell phone	Telephone network	Water network	Electricity	Commercial bank	Postman	Post office	Travel agency	Public library	Civil defence	Cooperative association	Cooperative association	Development committee	Development centre	Social security	Notary branch	Notary	Court	Agricultural fund	Agricultural branch			Agricultural directorate
Not Available	Not Available	Not Available	Not Available	Available	0	0	0	0	0	0	0	0	0	0	0	0	0	0	0	0	0	Almaliha Wulayan	Al Matarefa
Not Available	Not Available	Not Available	Not Available	Available	0	0	0	0	0	0	0	0	0	0	0	0	0	0	0	0	0	Wa'Adaa Hirad	Al Matarefa
Not Available	Not Available	Not Available	Not Available	Available	0	0	0	0	0	0	0	0	0	0	0	0	0	0	0	0	0	Farm of Aleadhibuh	Al Matarefa
Not Available	Not Available	Not Available	Not Available	Available	0	0	0	0	0	0	0	0	0	0	0	0	0	0	0	0	0	Farm of Sakhiluh	Al Matarefa
Available	Available	Available	Available	Available	0	0	0	0	0	0	1	0	0	0	0	0	0	0	0	0	0	Jueranah	Joranah
Available	Available	Not Available	Not Available	Available	0	0	0	0	0	0	0	0	0	0	0	0	0	0	0	0	0	Nbe	Joranah
Available	Available	Available	Not Available	Available	0	0	0	0	0	0	0	0	0	0	0	0	0	0	0	0	0	Alsharayie Aleulya	Joranah
Not Available	Not Available	Not Available	Not Available	Available	0	0	0	0	0	0	0	0	0	0	0	0	0	0	0	0	0	Shaqab	Joranah
Available	Available	Not Available	Not Available	Available	0	0	0	0	0	0	0	0	0	0	0	0	0	0	0	0	0	Qarih Sarhan	Joranah
Available	Available	Not Available	Not Available	Available	0	0	0	0	0	0	0	0	0	0	0	0	0	0	0	0	0	Eawdat Almutrafi	Joranah
Available	Available	Not Available	Not Available	Available	0	0	0	0	0	0	0	0	0	0	0	0	0	0	0	0	0	Alrashidiu (Alshrfa')	Joranah
Available	Available	Not Available	Not Available	Available	0	0	0	0	0	0	0	0	0	0	0	0	0	0	0	0	0	Alsadr	Joranah
Available	Available	Not Available	Not Available	Available	0	0	0	0	0	0	0	0	0	0	0	0	0	0	0	0	0	Almuruwah	Joranah
Available	Available	Not Available	Not Available	Available	0	0	0	0	0	0	0	0	0	0	0	0	0	0	0	0	0	Abdullah Allahyanaa	Joranah
Available	Available	Not Available	Not Available	Available	0	0	0	0	0	0	0	0	0	0	0	0	0	0	0	0	0	Biir Abdullah	Joranah
Available	Available	Not Available	Not Available	Available	0	0	0	0	0	0	0	0	0	0	0	0	0	0	0	0	0	Alsahwa (Albaeyr)	Joranah
Not Available	Not Available	Not Available	Not Available	Available	0	0	0	0	0	0	0	0	0	0	0	0	0	0	0	0	0	Alsanusia (Alrudh)	Joranah
Available	Available	Not Available	Not Available	Available	0	0	0	0	0	0	0	0	0	0	0	0	0	0	0	0	0	Alfayduh	Joranah

Public services at the populated area level

Number of Agricultural, Social, Administrative and Public Services and Banking Finance 2-2

Cities and villages where public services are available (available or not)					General, financial and banking services					Social and development services								Agricultural services			Populated area	Emirate or governorate or municipality	
Internet network	Cell phone	Telephone network	Water network	Electricity	Commercial bank	Postman	Post office	Travel agency	Public library	Civil defence	Cooperative association	Cooperative association	Development committee	Development centre	Social security	Notary branch	Notary	Court	Agricultural fund	Agricultural branch			Agricultural directorate
Available	Available	Not Available	Not Available	Available	0	0	0	0	0	0	0	0	0	0	0	0	0	0	0	0	0	Alqashbuh	Jorannah
Available	Available	Not Available	Not Available	Available	0	0	0	0	0	0	0	0	0	0	0	0	0	0	0	0	0	Alshaqab	Jorannah
Available	Available	Available	Not Available	Available	0	0	0	0	0	0	0	0	0	0	0	0	0	0	0	0	0	Albujaydiu (Alqariha)	Al Bajedi
Available	Available	Available	Not Available	Available	0	0	0	0	0	0	0	0	0	0	0	0	0	0	0	0	0	Sharayie Alnakhil	Al Bajedi
Available	Available	Not Available	Not Available	Available	0	0	0	0	0	0	0	0	0	0	0	0	0	0	0	0	0	Alsaeid	Al Bajedi
Available	Available	Not Available	Not Available	Available	0	0	0	0	0	0	0	0	0	0	0	0	0	0	0	0	0	Alraashiduih2	Al Bajedi
Available	Available	Not Available	Not Available	Available	0	0	0	0	0	0	0	0	0	0	0	0	0	0	0	0	0	Almajaz	Al Bajedi
Available	Available	Not Available	Not Available	Available	0	0	0	0	0	0	0	0	0	0	0	0	0	0	0	0	0	Alqashbuh	Al Bajedi
Available	Available	Not Available	Not Available	Available	0	0	0	0	0	0	0	0	0	0	0	0	0	0	0	0	0	Almaghmis	Al Bajedi
Available	Available	Not Available	Not Available	Available	0	0	0	0	0	0	0	0	0	0	0	0	0	0	0	0	0	Kabakab	Al Bajedi
Available	Available	Not Available	Not Available	Available	0	0	0	0	0	0	0	0	0	0	0	0	0	0	0	0	0	Alshudaqa'	Al Bajedi
Available	Available	Not Available	Not Available	Available	0	0	0	0	0	0	0	0	0	0	0	0	0	0	0	0	0	Najl	Al Bajedi
Available	Available	Not Available	Not Available	Available	0	0	0	0	0	0	0	0	0	0	0	0	0	0	0	0	0	Almurabae	Al Bajedi
Available	Available	Not Available	Not Available	Available	0	0	0	0	0	0	1	0	1	0	0	0	0	0	0	0	0	Alqawbaeia	Bani Omair
Available	Available	Not Available	Not Available	Available	0	0	0	0	0	0	0	0	0	0	0	0	0	0	0	0	0	Hadhah	Bani Omair
Available	Available	Not Available	Not Available	Available	0	0	0	0	0	0	0	0	0	0	0	0	0	0	0	0	0	Alhfira(Alhfayrh)	Bani Omair
Available	Available	Not Available	Not Available	Available	0	0	0	0	0	0	0	0	0	0	0	0	0	0	0	0	0	Haraad Banaa	Bani Omair
Available	Available	Not Available	Not Available	Available	0	0	0	0	0	0	0	0	0	0	0	0	0	0	0	0	0	Alsalam(Wajilil)	Bani Omair

The sixteenth services guide 2017_Region Makkah Al Mukarramah

Public services at the populated area level

Number of Agricultural, Social, Administrative and Public Services and Banking Finance 2-2

Cities and villages where public services are available (available or not)					General, financial and banking services					Social and development services								Agricultural services			Populated area	Emirate or governorate or municipality	
Internet network	Cell phone	Telephone network	Water network	Electricity	Commercial bank	Postman	Post office	Travel agency	Public library	Civil defence	Cooperative association	Cooperative association	Development committee	Development centre	Social security	Notary branch	Notary	Court	Agricultural fund	Agricultural branch			Agricultural directorate
Available	Available	Not Available	Not Available	Available	0	0	0	0	0	0	0	0	0	0	0	0	0	0	0	0	0	Almueamar (Ama	Bani Omair
Available	Available	Not Available	Not Available	Available	0	0	0	0	0	0	0	0	0	0	0	0	0	0	0	0	0	Alshata'	Bani Omair
Available	Available	Not Available	Not Available	Available	0	0	0	0	0	0	0	0	0	0	0	0	0	0	0	0	0	Alshujuh	Bani Omair
Available	Available	Not Available	Not Available	Available	0	0	0	0	0	0	0	0	0	0	0	0	0	0	0	0	0	Alnabaeuh	Bani Omair
Available	Available	Not Available	Not Available	Available	0	0	0	0	0	0	0	0	0	0	0	0	0	0	0	0	0	Umm Almalahuh	Bani Omair
Available	Available	Not Available	Not Available	Available	0	0	0	0	0	0	0	0	0	0	0	0	0	0	0	0	0	Aldaabiruh	Bani Omair
Available	Available	Not Available	Not Available	Available	0	0	0	0	0	0	0	0	0	0	0	0	0	0	0	0	0	Alradih Alshamaliuh	Bani Omair
Available	Available	Not Available	Not Available	Available	0	0	0	0	0	0	0	0	0	0	0	0	0	0	0	0	0	Umm Sarihuh	Bani Omair
Available	Available	Not Available	Not Available	Available	0	0	0	0	0	0	0	0	0	0	0	0	0	0	0	0	0	Alwshn	Bani Omair
Available	Available	Not Available	Not Available	Available	0	0	0	0	0	0	0	0	0	0	0	0	0	0	0	0	0	Almashadiuh	Bani Omair
Available	Available	Not Available	Not Available	Available	0	0	0	0	0	0	0	0	0	0	0	0	0	0	0	0	0	Almatahaluh	Bani Omair
Available	Available	Not Available	Not Available	Available	0	0	0	0	0	0	0	0	0	0	0	0	0	0	0	0	0	Bidalih	Bani Omair
Not Available	Not Available	Not Available	Not Available	Available	0	0	0	0	0	0	0	0	0	0	0	0	0	0	0	0	0	Umm Aldiamran (Sfli	Bani Omair
Available	Available	Not Available	Not Available	Available	0	0	0	0	0	0	0	0	0	0	0	0	0	0	0	0	0	Alshamimih	Bani Omair
Available	Available	Not Available	Not Available	Available	0	0	0	0	0	0	0	0	0	0	0	0	0	0	0	0	0	Farm of Albariqa'	Bani Omair
Available	Available	Not Available	Available	Available	0	0	0	0	0	0	0	0	0	0	0	0	0	0	0	0	0	Aldahil (Aldahiluh)	Bani Omair
Not Available	Available	Not Available	Not Available	Available	0	0	0	0	0	0	0	0	0	0	0	0	0	0	0	0	0	Aleayn	Bani Omair
Available	Available	Not Available	Available	Available	0	0	0	0	0	0	0	0	0	0	0	0	0	0	0	0	0	Center of Sianat	Bani Omair

Public services at the populated area level

Number of Agricultural, Social, Administrative and Public Services and Banking Finance 2-2

Cities and villages where public services are available (available or not)					General, financial and banking services					Social and development services								Agricultural services			Populated area	Emirate or governorate or municipality	
Internet network	Cell phone	Telephone network	Water network	Electricity	Commercial bank	Postman	Post office	Travel agency	Public library	Civil defence	Cooperative association	Cooperative association	Development committee	Development centre	Social security	Notary branch	Notary	Court	Agricultural fund	Agricultural branch			Agricultural directorate
Not Available	Available	Not Available	Not Available	Available	0	0	0	0	0	0	0	0	0	0	0	0	0	0	0	0	0	Umm Dubae	Bani Omair
Available	Available	Available	Available	Available	267	0	23	449	1	52	33	9	0	1	2	0	3	5	1	2	0	Jida	Jiddah
Available	Available	Available	Not Available	Available	0	0	1	0	0	1	1	0	1	0	0	0	0	0	0	0	0	Dhahban	Jiddah
Available	Available	Available	Available	Available	2	0	1	0	0	1	1	2	1	0	0	0	0	0	0	0	0	Thawl	Thawl
Available	Available	Available	Available	Available	34	0	2	39	1	11	7	1	2	1	2	0	2	3	1	0	1	Alttayif	Al Taif
Available	Available	Available	Not Available	Available	1	0	1	0	1	2	1	0	1	0	0	0	0	0	0	0	0	Alhawayuh	Al Taif
Available	Available	Available	Not Available	Available	0	0	0	0	0	0	0	0	0	0	0	0	0	0	0	0	0	Alsakhiruh	Al Taif
Available	Available	Available	Not Available	Available	0	0	0	0	0	0	0	0	0	0	0	0	0	0	0	0	0	Abwahrb	Al Taif
Available	Available	Available	Not Available	Available	0	0	0	0	0	0	0	0	1	0	0	0	0	0	0	0	0	Alsarij	Al Taif
Available	Available	Not Available	Not Available	Available	0	0	0	0	0	0	0	0	0	0	0	0	0	0	0	0	0	Aldhuruh Waleaqid	Al Taif
Available	Available	Not Available	Not Available	Available	0	0	0	0	0	0	0	0	0	0	0	0	0	0	0	0	0	Alsitar	Al Taif
Available	Available	Not Available	Not Available	Available	0	0	0	0	0	0	0	0	0	0	0	0	0	0	0	0	0	Umm Aleawshaz	Al Taif
Available	Available	Not Available	Not Available	Available	0	0	0	0	0	0	0	0	0	0	0	0	0	0	0	0	0	Alqawz	Al Taif
Available	Available	Not Available	Not Available	Available	0	0	0	0	0	0	0	0	0	0	0	0	0	0	0	0	0	Alruwduh	Al Taif
Available	Available	Not Available	Not Available	Available	0	0	0	0	0	0	0	0	0	0	0	0	0	0	0	0	0	Umm Aleirad	Al Taif
Available	Available	Not Available	Not Available	Available	0	0	0	0	0	0	0	0	0	0	0	0	0	0	0	0	0	Alqararuh	Al Taif
Available	Available	Not Available	Not Available	Available	0	0	0	0	0	0	0	0	0	0	0	0	0	0	0	0	0	Qarin Hiaash	Al Taif
Available	Available	Not Available	Not Available	Available	0	0	0	0	0	0	0	0	0	0	0	0	0	0	0	0	0	Aleamara	Al Taif

Public services at the populated area level

Number of Agricultural, Social, Administrative and Public Services and Banking Finance 2-2

Cities and villages where public services are available (available or not)					General, financial and banking services					Social and development services								Agricultural services			Populated area	Emirate or governorate or municipality	
Internet network	Cell phone	Telephone network	Water network	Electricity	Commercial bank	Postman	Post office	Travel agency	Public library	Civil defence	Cooperative association	Cooperative association	Development committee	Development centre	Social security	Notary branch	Notary	Court	Agricultural fund	Agricultural branch			Agricultural directorate
Available	Available	Available	Not Available	Available	0	0	0	0	0	1	0	0	0	0	0	0	0	0	0	0	0	Alabhur	Al Taif
Available	Available	Available	Not Available	Available	0	0	0	0	0	1	0	0	0	0	0	0	0	0	0	0	0	Almaleab	Al Taif
Available	Available	Not Available	Not Available	Available	0	0	0	0	0	0	0	0	0	0	0	0	0	0	0	0	0	Awtylh Waleayiduh	Al Taif
Available	Available	Not Available	Not Available	Available	0	0	0	0	0	0	0	0	0	0	0	0	0	0	0	0	0	Alghamir	Al Taif
Available	Available	Not Available	Not Available	Available	0	0	0	0	0	0	0	0	0	0	0	0	0	0	0	0	0	Umm Aldabylat	Al Taif
Available	Available	Not Available	Not Available	Available	0	0	0	0	0	0	0	0	0	0	0	0	0	0	0	0	0	Wajadah	Al Taif
Available	Available	Not Available	Not Available	Available	0	0	0	0	0	0	0	0	0	0	0	0	0	0	0	0	0	Waqadan	Al Taif
Available	Available	Not Available	Not Available	Available	0	0	0	0	0	0	0	0	0	0	0	0	0	0	0	0	0	Algharabuh	Al Taif
Available	Available	Not Available	Not Available	Available	0	0	0	0	0	0	0	0	0	0	0	0	0	0	0	0	0	Bin Salih	Al Taif
Available	Available	Not Available	Not Available	Available	0	0	0	0	0	0	0	0	0	0	0	0	0	0	0	0	0	Al Arabiya	Al Taif
Available	Available	Available	Not Available	Available	0	0	0	0	0	0	0	0	0	0	0	0	0	0	0	0	0	Eabasuh	Al Taif
Available	Available	Not Available	Not Available	Available	0	0	0	0	0	0	0	0	0	0	0	0	0	0	0	0	0	Alruwquh	Al Taif
Available	Available	Not Available	Not Available	Available	0	0	0	0	0	0	0	0	0	0	0	0	0	0	0	0	0	Alsuwar	Al Taif
Available	Available	Not Available	Not Available	Available	0	0	0	0	0	0	0	0	0	0	0	0	0	0	0	0	0	Aleasiluh	Al Taif
Available	Available	Not Available	Not Available	Available	0	0	0	0	0	0	0	0	0	0	0	0	0	0	0	0	0	Alqamalia	Al Taif
Available	Available	Not Available	Not Available	Available	0	0	0	0	0	0	0	0	0	0	0	0	0	0	0	0	0	Umm Albakar	Al Taif
Available	Available	Not Available	Not Available	Available	0	0	0	0	0	0	0	0	0	0	0	0	0	0	0	0	0	Quraa Salamih	Al Taif
Available	Available	Not Available	Not Available	Available	0	0	0	0	0	0	0	0	0	0	0	0	0	0	0	0	0	Alqarin	Al Taif

Public services at the populated area level

Number of Agricultural, Social, Administrative and Public Services and Banking Finance 2-2

Cities and villages where public services are available (available or not)					General, financial and banking services					Social and development services								Agricultural services			Populated area	Emirate or governorate or municipality	
Internet network	Cell phone	Telephone network	Water network	Electricity	Commercial bank	Postman	Post office	Travel agency	Public library	Civil defence	Cooperative association	Cooperative association	Development committee	Development centre	Social security	Notary branch	Notary	Court	Agricultural fund	Agricultural branch			Agricultural directorate
Available	Available	Not Available	Not Available	Available	0	0	0	0	0	0	0	0	0	0	0	0	0	0	0	0	0	Alqaninh	Al Taif
Available	Available	Not Available	Not Available	Available	0	0	0	0	0	0	0	0	0	0	0	0	0	0	0	0	0	Sayar	Al Taif
Available	Available	Not Available	Not Available	Available	0	0	0	0	0	0	0	0	0	0	0	0	0	0	0	0	0	Almuraein	Al Taif
Available	Available	Not Available	Not Available	Available	0	0	0	0	0	0	0	0	0	0	0	0	0	0	0	0	0	Alfarash	Al Taif
Available	Available	Not Available	Not Available	Available	0	0	0	0	0	0	0	0	0	0	0	0	0	0	0	0	0	Alnaymuh	Al Taif
Available	Available	Not Available	Not Available	Available	0	0	0	0	0	0	0	0	0	0	0	0	0	0	0	0	0	Alshaeab	Al Taif
Available	Available	Not Available	Not Available	Available	0	0	0	0	0	0	0	0	0	0	0	0	0	0	0	0	0	Bin Maeyuf	Al Taif
Available	Available	Available	Not Available	Available	0	0	0	0	0	0	0	0	0	0	0	0	0	0	0	0	0	Alhamra'	Al Taif
Available	Available	Not Available	Not Available	Available	0	0	0	0	0	0	0	0	0	0	0	0	0	0	0	0	0	Hayit Alma'	Al Taif
Available	Available	Not Available	Not Available	Available	0	0	0	0	0	0	0	0	0	0	0	0	0	0	0	0	0	Alhafiruh	Al Taif
Available	Available	Not Available	Not Available	Available	0	0	0	0	0	0	0	0	0	0	0	0	0	0	0	0	0	Aleasid	Al Taif
Available	Available	Not Available	Not Available	Available	0	0	0	0	0	0	0	0	0	0	0	0	0	0	0	0	0	Almazahimuh	Al Taif
Available	Available	Not Available	Not Available	Available	0	0	0	0	0	0	0	0	0	0	0	0	0	0	0	0	0	Alhadayr	Al Taif
Available	Available	Not Available	Not Available	Available	0	0	0	0	0	0	0	0	0	0	0	0	0	0	0	0	0	Aleurqub	Al Taif
Available	Available	Not Available	Not Available	Available	0	0	0	0	0	0	0	0	0	0	0	0	0	0	0	0	0	Malihan	Al Taif
Available	Available	Not Available	Not Available	Available	0	0	0	0	0	0	0	0	0	0	0	0	0	0	0	0	0	Umm Alkhulatuh	Al Taif
Available	Available	Not Available	Not Available	Available	0	0	0	0	0	0	0	0	0	0	0	0	0	0	0	0	0	Alnaqiruh	Al Taif
Available	Available	Not Available	Not Available	Available	0	0	0	0	0	1	0	0	0	0	0	0	0	0	0	0	0	Alriye	Al Taif

Public services at the populated area level

Number of Agricultural, Social, Administrative and Public Services and Banking Finance 2-2

Cities and villages where public services are available (available or not)					General, financial and banking services					Social and development services								Agricultural services			Populated area	Emirate or governorate or municipality	
Internet network	Cell phone	Telephone network	Water network	Electricity	Commercial bank	Postman	Post office	Travel agency	Public library	Civil defence	Cooperative association	Cooperative association	Development committee	Development centre	Social security	Notary branch	Notary	Court	Agricultural fund	Agricultural branch			Agricultural directorate
Available	Available	Not Available	Not Available	Available	0	0	0	0	0	0	0	0	0	0	0	0	0	0	0	0	0	Alkhalif	Al Taif
Available	Available	Not Available	Not Available	Available	0	0	0	0	0	0	0	0	0	0	0	0	0	0	0	0	0	Almurashiduh	Al Taif
Available	Available	Not Available	Not Available	Available	0	0	0	0	0	0	0	0	0	0	0	0	0	0	0	0	0	Aleuydat	Al Taif
Available	Available	Not Available	Not Available	Available	0	0	0	0	0	0	0	0	0	0	0	0	0	0	0	0	0	Alzahran	Al Taif
Available	Available	Not Available	Not Available	Available	0	0	0	0	0	0	0	0	0	0	0	0	0	0	0	0	0	Alhamamid	Al Taif
Available	Available	Not Available	Not Available	Available	0	0	0	0	0	0	0	0	0	0	0	0	0	0	0	0	0	Alrajilat	Al Taif
Available	Available	Not Available	Not Available	Available	0	0	0	0	0	0	0	0	0	0	0	0	0	0	0	0	0	Abwaerad	Al Taif
Available	Available	Not Available	Not Available	Available	0	0	0	0	0	0	0	0	0	0	0	0	0	0	0	0	0	Sakhayit	Al Taif
Available	Available	Not Available	Not Available	Available	0	0	0	0	0	0	0	0	0	0	0	0	0	0	0	0	0	Alrwsan	Al Taif
Available	Available	Not Available	Not Available	Available	0	0	0	0	0	0	0	0	0	0	0	0	0	0	0	0	0	Alsarahin	Al Taif
Available	Available	Not Available	Not Available	Available	0	0	0	0	0	0	0	0	0	0	0	0	0	0	0	0	0	Umm Alnakhluh	Al Taif
Available	Available	Not Available	Not Available	Available	0	0	0	0	0	0	0	0	0	0	0	0	0	0	0	0	0	Almaqafishih	Al Taif
Available	Available	Not Available	Not Available	Available	0	0	0	0	0	0	0	0	0	0	0	0	0	0	0	0	0	Manqih	Al Taif
Available	Available	Not Available	Not Available	Available	0	0	0	0	0	0	0	0	0	0	0	0	0	0	0	0	0	Alshawahituh	Al Taif
Available	Available	Not Available	Not Available	Available	0	0	0	0	0	0	0	0	0	0	0	0	0	0	0	0	0	Alasyfr	Al Taif
Available	Available	Not Available	Not Available	Available	0	0	0	0	0	0	0	0	0	0	0	0	0	0	0	0	0	Alsuwar	Al Taif
Available	Available	Not Available	Not Available	Available	0	0	0	0	0	0	0	0	0	0	0	0	0	0	0	0	0	Alraqueuh	Al Taif
Available	Available	Not Available	Not Available	Available	0	0	0	0	0	0	0	0	0	0	0	0	0	0	0	0	0	Alhunuw	Al Taif

Public services at the populated area level

Number of Agricultural, Social, Administrative and Public Services and Banking Finance 2-2

Cities and villages where public services are available (available or not)					General, financial and banking services					Social and development services								Agricultural services			Populated area	Emirate or governorate or municipality	
Internet network	Cell phone	Telephone network	Water network	Electricity	Commercial bank	Postman	Post office	Travel agency	Public library	Civil defence	Cooperative association	Cooperative association	Development committee	Development centre	Social security	Notary branch	Notary	Court	Agricultural fund	Agricultural branch			Agricultural directorate
Available	Available	Not Available	Not Available	Available	0	0	0	0	0	0	0	0	0	0	0	0	0	0	0	0	0	Aldabaein	Al Taif
Available	Available	Available	Not Available	Available	0	0	0	0	0	0	1	0	0	0	0	0	0	0	0	0	0	Almashayikh	Al Taif
Available	Available	Not Available	Not Available	Available	0	0	0	0	0	0	0	0	0	0	0	0	0	0	0	0	0	Sadiruh	Al Taif
Available	Available	Not Available	Not Available	Available	0	0	0	0	0	0	0	0	0	0	0	0	0	0	0	0	0	Aljahadilh Wujalal	Al Taif
Available	Available	Not Available	Not Available	Available	0	0	0	0	0	0	0	0	0	0	0	0	0	0	0	0	0	Sadi Alsamlqi	Al Taif
Available	Available	Available	Not Available	Available	0	0	0	0	0	0	0	0	0	0	0	0	0	0	0	0	0	Alsuwduh	Al Taif
Available	Available	Not Available	Not Available	Available	0	0	0	0	0	0	0	0	0	0	0	0	0	0	0	0	0	Alshatbh	Al Taif
Available	Available	Not Available	Not Available	Available	0	0	0	0	0	0	0	0	0	0	0	0	0	0	0	0	0	Altharamuh	Al Taif
Available	Available	Not Available	Not Available	Available	0	0	0	0	0	0	0	0	0	0	0	0	0	0	0	0	0	Janab Almuruh	Al Taif
Available	Available	Not Available	Not Available	Available	0	0	0	0	0	0	0	0	0	0	0	0	0	0	0	0	0	Alqaraa	Al Taif
Available	Available	Not Available	Not Available	Available	0	0	0	0	0	0	0	0	0	0	0	0	0	0	0	0	0	Alhayit Waleitam	Al Taif
Available	Available	Not Available	Not Available	Available	0	0	0	0	0	0	0	0	0	0	0	0	0	0	0	0	0	Aleuyja'	Al Taif
Available	Available	Not Available	Not Available	Available	0	0	0	0	0	0	0	0	0	0	0	0	0	0	0	0	0	Aleashruh	Al Taif
Available	Available	Not Available	Not Available	Available	0	0	0	0	0	0	0	0	0	0	0	0	0	0	0	0	0	Jarumuz Walsidu	Al Taif
Available	Available	Not Available	Not Available	Available	0	0	0	0	0	0	0	0	0	0	0	0	0	0	0	0	0	Alfireuh	Al Taif
Available	Available	Not Available	Not Available	Available	0	0	0	0	0	0	0	0	0	0	0	0	0	0	0	0	0	Alshaebuh	Al Taif
Available	Available	Not Available	Not Available	Available	0	0	0	0	0	0	0	0	0	0	0	0	0	0	0	0	0	Alduruwh	Al Taif
Available	Available	Not Available	Not Available	Available	0	0	0	0	0	0	0	0	0	0	0	0	0	0	0	0	0	Namarah	Al Taif

Public services at the populated area level

Number of Agricultural, Social, Administrative and Public Services and Banking Finance 2-2

Cities and villages where public services are available (available or not)					General, financial and banking services					Social and development services								Agricultural services			Populated area	Emirate or governorate or municipality	
Internet network	Cell phone	Telephone network	Water network	Electricity	Commercial bank	Postman	Post office	Travel agency	Public library	Civil defence	Cooperative association	Cooperative association	Development committee	Development centre	Social security	Notary branch	Notary	Court	Agricultural fund	Agricultural branch			Agricultural directorate
Available	Available	Not Available	Not Available	Available	0	0	0	0	0	0	0	0	0	0	0	0	0	0	0	0	0	Almusayil	Al Taif
Available	Available	Not Available	Not Available	Available	0	0	0	0	0	0	0	0	0	0	0	0	0	0	0	0	0	Earaq Eatih	Al Taif
Available	Available	Not Available	Not Available	Available	0	0	0	0	0	0	0	0	0	0	0	0	0	0	0	0	0	Alsahn	Al Taif
Available	Available	Not Available	Not Available	Available	0	0	0	0	0	0	0	0	0	0	0	0	0	0	0	0	0	Almuruwah	Al Taif
Available	Available	Not Available	Not Available	Available	0	0	0	0	0	0	0	0	0	0	0	0	0	0	0	0	0	Alshaebuh (Bkhit)	Al Taif
Available	Available	Not Available	Not Available	Available	0	0	0	0	0	0	0	0	0	0	0	0	0	0	0	0	0	Umm Aleafar	Al Taif
Available	Available	Not Available	Not Available	Available	0	0	0	0	0	0	0	0	0	0	0	0	0	0	0	0	0	Allahyan	Al Taif
Available	Available	Not Available	Not Available	Available	0	0	0	0	0	0	0	0	0	0	0	0	0	0	0	0	0	Almulwah	Al Taif
Available	Available	Not Available	Not Available	Available	0	0	0	0	0	0	0	0	0	0	0	0	0	0	0	0	0	Wa'Adaa Al Eumar	Al Taif
Available	Available	Not Available	Not Available	Available	0	0	0	0	0	0	0	0	0	0	0	0	0	0	0	0	0	Alwadi Alsharqaa	Al Taif
Available	Available	Not Available	Not Available	Available	0	0	0	0	0	0	0	0	0	0	0	0	0	0	0	0	0	Alshaebuh Alhamra'	Al Taif
Available	Available	Not Available	Not Available	Available	0	0	0	0	0	0	0	0	0	0	0	0	0	0	0	0	0	Harishuh	Al Taif
Available	Available	Not Available	Not Available	Available	0	0	0	0	0	0	0	0	0	0	0	0	0	0	0	0	0	Abwalerad	Al Taif
Available	Available	Not Available	Not Available	Available	0	0	0	0	0	0	0	0	0	0	0	0	0	0	0	0	0	Altuwaa	Al Taif
Available	Available	Not Available	Not Available	Available	0	0	0	0	0	0	0	0	0	0	0	0	0	0	0	0	0	Al Zayd	Al Taif
Available	Available	Not Available	Not Available	Available	0	0	0	0	0	0	0	0	0	0	0	0	0	0	0	0	0	Aleitharih	Al Taif
Available	Available	Not Available	Not Available	Available	0	0	0	0	0	0	0	0	0	0	0	0	0	0	0	0	0	Umm Alearaeir	Al Taif
Available	Available	Not Available	Not Available	Available	0	0	0	0	0	0	0	0	0	0	0	0	0	0	0	0	0	Aljuluh Walhadbuh	Al Taif

Public services at the populated area level

Number of Agricultural, Social, Administrative and Public Services and Banking Finance 2-2

Cities and villages where public services are available (available or not)					General, financial and banking services					Social and development services								Agricultural services			Populated area	Emirate or governorate or municipality	
Internet network	Cell phone	Telephone network	Water network	Electricity	Commercial bank	Postman	Post office	Travel agency	Public library	Civil defence	Cooperative association	Cooperative association	Development committee	Development centre	Social security	Notary branch	Notary	Court	Agricultural fund	Agricultural branch			Agricultural directorate
Available	Available	Not Available	Not Available	Available	0	0	0	0	0	0	0	0	0	0	0	0	0	0	0	0	0	Alhabtuh Walsabil	Al Taif
Available	Available	Not Available	Not Available	Available	0	0	0	0	0	0	0	0	0	0	0	0	0	0	0	0	0	Al Madeeq	Al Taif
Available	Available	Not Available	Not Available	Available	0	0	0	0	0	0	0	0	0	0	0	0	0	0	0	0	0	Alwaturuh	Al Taif
Available	Available	Not Available	Not Available	Available	0	0	0	0	0	0	0	0	0	0	0	0	0	0	0	0	0	Alradamah	Al Taif
Not Available	Available	Not Available	Not Available	Available	0	0	0	0	0	0	0	0	0	0	0	0	0	0	0	0	0	Almarhad	Al Taif
Available	Available	Not Available	Not Available	Available	0	0	0	0	0	0	0	0	0	0	0	0	0	0	0	0	0	Hajala'	Al Taif
Available	Available	Not Available	Not Available	Available	0	0	0	0	0	0	0	0	0	0	0	0	0	0	0	0	0	Alkhasiruh	Al Taif
Available	Available	Not Available	Not Available	Available	0	0	0	0	0	0	0	0	0	0	0	0	0	0	0	0	0	Alhadib	Al Taif
Available	Available	Not Available	Not Available	Available	0	0	0	0	0	0	0	0	0	0	0	0	0	0	0	0	0	Alnasbuh	Al Taif
Available	Available	Not Available	Not Available	Available	0	0	0	0	0	0	0	0	0	0	0	0	0	0	0	0	0	Abwghil Waleamrin	Al Taif
Available	Available	Not Available	Not Available	Available	0	0	0	0	0	0	0	0	0	0	0	0	0	0	0	0	0	Wa'Adaa Alfaqih	Al Taif
Available	Available	Not Available	Not Available	Available	0	0	0	0	0	0	0	0	0	0	0	0	0	0	0	0	0	Qariduh	Al Taif
Available	Available	Not Available	Not Available	Available	0	0	0	0	0	0	0	0	0	0	0	0	0	0	0	0	0	Alhuatuh Wal Zayid	Al Taif
Available	Available	Not Available	Not Available	Available	0	0	0	0	0	0	0	0	0	0	0	0	0	0	0	0	0	Aleaqduh (Alahasan)	Al Taif
Available	Available	Not Available	Not Available	Available	0	0	0	0	0	0	0	0	0	0	0	0	0	0	0	0	0	Wa'Adaa Ewrsh	Al Taif
Available	Available	Not Available	Not Available	Available	0	0	0	0	0	0	0	0	0	0	0	0	0	0	0	0	0	Mukhatat Jabal Rabi	Al Taif
Available	Available	Not Available	Not Available	Available	0	0	0	0	0	0	0	0	0	0	0	0	0	0	0	0	0	Altawruh	Al Taif
Available	Available	Not Available	Not Available	Available	0	0	0	0	0	0	0	0	0	0	0	0	0	0	0	0	0	Almukhtabaa	Al Taif

Public services at the populated area level

Number of Agricultural, Social, Administrative and Public Services and Banking Finance 2-2

Cities and villages where public services are available (available or not)					General, financial and banking services					Social and development services									Agricultural services			Populated area	Emirate or governorate or municipality
Internet network	Cell phone	Telephone network	Water network	Electricity	Commercial bank	Postman	Post office	Travel agency	Public library	Civil defence	Cooperative association	Cooperative association	Development committee	Development centre	Social security	Notary branch	Notary	Court	Agricultural fund	Agricultural branch	Agricultural directorate		
Available	Available	Not Available	Not Available	Available	0	0	0	0	0	0	0	0	0	0	0	0	0	0	0	0	0	Aleawamiruh	Al Taif
Available	Available	Available	Not Available	Available	0	0	0	0	0	0	0	0	0	0	0	0	0	0	0	0	0	Aleaqarab	Al Taif
Available	Available	Not Available	Not Available	Available	0	0	0	0	0	0	0	0	0	0	0	0	0	0	0	0	0	Umm Haytham	Al Taif
Available	Available	Not Available	Not Available	Available	0	0	0	0	0	0	0	0	0	0	0	0	0	0	0	0	0	Aljafr	Al Taif
Available	Available	Not Available	Not Available	Available	0	0	0	0	0	0	0	0	0	0	0	0	0	0	0	0	0	Salabah	Al Taif
Available	Available	Not Available	Not Available	Available	0	0	0	0	0	0	0	0	0	0	0	0	0	0	0	0	0	Albariduh	Al Taif
Available	Available	Not Available	Not Available	Available	0	0	0	0	0	0	0	0	0	0	0	0	0	0	0	0	0	Almujnib	Al Taif
Available	Available	Not Available	Not Available	Available	0	0	0	0	0	0	0	0	0	0	0	0	0	0	0	0	0	Aleubla'	Al Taif
Available	Available	Not Available	Not Available	Available	0	0	0	0	0	0	0	0	0	0	0	0	0	0	0	0	0	Umm Alsharam	Al Taif
Available	Available	Not Available	Not Available	Available	0	0	0	0	0	0	0	0	0	0	0	0	0	0	0	0	0	Quraa Wa'Adaa Jalil	Al Taif
Available	Available	Not Available	Not Available	Available	0	0	0	0	0	0	0	0	0	0	0	0	0	0	0	0	0	Alaeadyd	Al Taif
Available	Available	Not Available	Not Available	Available	0	0	0	0	0	0	0	0	0	0	0	0	0	0	0	0	0	Mumlikuh	Al Taif
Available	Available	Not Available	Not Available	Available	0	0	0	0	0	0	0	0	0	0	0	0	0	0	0	0	0	Sir	Al Taif
Available	Available	Not Available	Not Available	Available	0	0	0	0	0	0	0	0	0	0	0	0	0	0	0	0	0	Almubayriz	Al Taif
Available	Available	Not Available	Not Available	Available	0	0	0	0	0	0	0	0	0	0	0	0	0	0	0	0	0	Almathanah	Al Taif
Available	Available	Not Available	Not Available	Available	0	0	0	0	0	0	0	0	0	0	0	0	0	0	0	0	0	Alzuwd (Alhalata)	Al Taif
Available	Available	Not Available	Not Available	Available	0	0	0	0	0	0	0	0	0	0	0	0	0	0	0	0	0	Alqarishat	Al Taif
Available	Available	Not Available	Not Available	Available	0	0	0	0	0	0	0	0	0	0	0	0	0	0	0	0	0	Alrawady (Mnfuhh)	Al Taif

Public services at the populated area level

Number of Agricultural, Social, Administrative and Public Services and Banking Finance 2-2

Cities and villages where public services are available (available or not)					General, financial and banking services					Social and development services								Agricultural services			Populated area	Emirate or governorate or municipality	
Internet network	Cell phone	Telephone network	Water network	Electricity	Commercial bank	Postman	Post office	Travel agency	Public library	Civil defence	Cooperative association	Cooperative association	Development committee	Development centre	Social security	Notary branch	Notary	Court	Agricultural fund	Agricultural branch			Agricultural directorate
Available	Available	Not Available	Not Available	Available	0	0	0	0	0	0	0	0	0	0	0	0	0	0	0	0	0	Milh	Al Taif
Available	Available	Not Available	Not Available	Available	0	0	0	0	0	0	0	0	0	0	0	0	0	0	0	0	0	Almultawi	Al Taif
Available	Available	Not Available	Not Available	Available	0	0	0	0	0	0	0	0	0	0	0	0	0	0	0	0	0	Aldaar	Al Taif
Available	Available	Not Available	Not Available	Available	0	0	0	0	0	0	0	0	0	0	0	0	0	0	0	0	0	Alsawawid	Al Taif
Available	Available	Not Available	Not Available	Available	0	0	0	0	0	0	0	0	0	0	0	0	0	0	0	0	0	Muhshakh	Al Taif
Available	Available	Not Available	Not Available	Available	0	0	0	0	0	0	0	0	0	0	0	0	0	0	0	0	0	Alhurquh (Dhwyun	Al Taif
Available	Available	Not Available	Not Available	Available	0	0	0	0	0	0	0	0	0	0	0	0	0	0	0	0	0	Alzaharih	Al Taif
Not Available	Not Available	Not Available	Not Available	Not Available	0	0	0	0	0	0	0	0	0	0	0	0	0	0	0	0	0	Sawamid Walkharth	Al Taif
Available	Available	Not Available	Not Available	Available	0	0	0	0	0	0	0	0	0	0	0	0	0	0	0	0	0	Mueaskar Alshabab	Al Taif
Available	Available	Not Available	Not Available	Available	0	0	0	0	0	0	0	0	0	0	0	0	0	0	0	0	0	Alkhadruh	Al Taif
Available	Available	Not Available	Not Available	Available	0	0	0	0	0	0	0	0	0	0	0	0	0	0	0	0	0	Aleajir	Al Taif
Available	Available	Not Available	Not Available	Available	0	0	0	0	0	0	0	0	0	0	0	0	0	0	0	0	0	Alburqa'	Al Taif
Available	Available	Not Available	Not Available	Available	0	0	0	0	0	0	0	0	0	0	0	0	0	0	0	0	0	'Ama Alwakur	Al Taif
Available	Available	Not Available	Not Available	Available	0	0	0	0	0	0	0	0	0	0	0	0	0	0	0	0	0	Wadi Almawin	Al Taif
Available	Available	Not Available	Not Available	Available	0	0	0	0	0	0	0	0	0	0	0	0	0	0	0	0	0	Aldharih	Al Taif
Available	Available	Not Available	Not Available	Available	0	0	0	0	0	0	0	0	0	0	0	0	0	0	0	0	0	Khafasha	Al Taif
Available	Available	Not Available	Not Available	Available	0	0	0	0	0	0	0	0	0	0	0	0	0	0	0	0	0	Wadi Nshm	Al Taif
Available	Available	Not Available	Not Available	Available	0	0	0	0	0	0	0	0	0	0	0	0	0	0	0	0	0	'Abu Hijarah	Al Taif

Public services at the populated area level

Number of Agricultural, Social, Administrative and Public Services and Banking Finance 2-2

Cities and villages where public services are available (available or not)					General, financial and banking services					Social and development services								Agricultural services			Populated area	Emirate or governorate or municipality	
Internet network	Cell phone	Telephone network	Water network	Electricity	Commercial bank	Postman	Post office	Travel agency	Public library	Civil defence	Cooperative association	Cooperative association	Development committee	Development centre	Social security	Notary branch	Notary	Court	Agricultural fund	Agricultural branch			Agricultural directorate
Available	Available	Not Available	Not Available	Available	0	0	0	0	0	0	0	0	0	0	0	0	0	0	0	0	0	Alhasasin	Al Taif
Available	Available	Not Available	Not Available	Available	0	0	0	0	0	0	0	0	0	0	0	0	0	0	0	0	0	Alqarahin	Al Taif
Available	Available	Not Available	Not Available	Available	0	0	0	0	0	0	0	0	0	0	0	0	0	0	0	0	0	Wadi Eurdar Quraysh	Al Taif
Available	Available	Not Available	Not Available	Available	0	0	0	0	0	0	0	0	0	0	0	0	0	0	0	0	0	Alqasr Warie Alqasr	Al Taif
Available	Available	Not Available	Not Available	Available	0	0	0	0	0	0	0	0	0	0	0	0	0	0	0	0	0	Alwaht	Al Taif
Available	Available	Not Available	Not Available	Available	0	0	0	0	0	0	0	0	0	0	0	0	0	0	0	0	0	Alwahit	Al Taif
Available	Available	Not Available	Not Available	Available	0	0	0	0	0	0	0	0	0	0	0	0	0	0	0	0	0	Shaeb Aknan	Al Taif
Available	Available	Not Available	Not Available	Available	0	0	0	0	0	0	0	0	0	0	0	0	0	0	0	0	0	Alruwkiuh	Al Taif
Available	Available	Not Available	Not Available	Available	0	0	0	0	0	0	0	0	0	0	0	0	0	0	0	0	0	Alghanam	Al Taif
Available	Available	Not Available	Not Available	Available	0	0	0	0	0	0	0	0	0	0	0	0	0	0	0	0	0	Alkhababih	Al Taif
Available	Available	Not Available	Not Available	Available	0	0	0	0	0	0	0	0	0	0	0	0	0	0	0	0	0	Alqawz	Al Taif
Available	Available	Not Available	Not Available	Available	0	0	0	0	0	0	0	0	0	0	0	0	0	0	0	0	0	Saeidh	Al Taif
Available	Available	Not Available	Not Available	Available	0	0	0	0	0	0	0	0	0	0	0	0	0	0	0	0	0	Albawatin	Al Taif
Available	Available	Not Available	Not Available	Available	0	0	0	0	0	0	0	0	0	0	0	0	0	0	0	0	0	Alshueab Walqfaeih	Al Taif
Available	Available	Not Available	Not Available	Available	0	0	0	0	0	0	0	0	0	0	0	0	0	0	0	0	0	Al Eataf	Al Taif
Available	Available	Not Available	Not Available	Available	0	0	0	0	0	0	0	0	0	0	0	0	0	0	0	0	0	Umm Alghazlan	Al Taif
Available	Available	Not Available	Not Available	Available	0	0	0	0	0	0	0	0	0	0	0	0	0	0	0	0	0	Swyd	Al Taif
Available	Available	Not Available	Not Available	Available	0	0	0	0	0	0	0	0	0	0	0	0	0	0	0	0	0	Shaeb Aldabba'	Al Taif

Public services at the populated area level

Number of Agricultural, Social, Administrative and Public Services and Banking Finance 2-2

Cities and villages where public services are available (available or not)					General, financial and banking services					Social and development services								Agricultural services			Populated area	Emirate or governorate or municipality	
Internet network	Cell phone	Telephone network	Water network	Electricity	Commercial bank	Postman	Post office	Travel agency	Public library	Civil defence	Cooperative association	Cooperative association	Development committee	Development centre	Social security	Notary branch	Notary	Court	Agricultural fund	Agricultural branch			Agricultural directorate
Available	Available	Not Available	Not Available	Available	0	0	0	0	0	0	0	0	0	0	0	0	0	0	0	0	0	Aldahya'	Al Taif
Available	Available	Not Available	Not Available	Available	0	0	0	0	0	0	0	0	0	0	0	0	0	0	0	0	0	Eafaar	Al Taif
Available	Available	Not Available	Not Available	Available	0	0	0	0	0	0	0	0	0	0	0	0	0	0	0	0	0	Barash	Al Taif
Available	Available	Not Available	Not Available	Available	0	0	0	0	0	0	0	0	0	0	0	0	0	0	0	0	0	Khad Alhaj	Al Taif
Available	Available	Not Available	Not Available	Available	0	0	0	0	0	0	0	0	0	0	0	0	0	0	0	0	0	'Aban Rashadan	Al Taif
Available	Available	Not Available	Not Available	Available	0	0	0	0	0	0	0	0	0	0	0	0	0	0	0	0	0	Almuraqabuh	Al Taif
Available	Available	Not Available	Not Available	Available	0	0	0	0	0	0	0	0	0	0	0	0	0	0	0	0	0	Shakhmit	Al Taif
Available	Available	Not Available	Not Available	Available	0	0	0	0	0	0	0	0	0	0	0	0	0	0	0	0	0	Alwahabia	Al Taif
Available	Available	Not Available	Not Available	Available	0	0	0	0	0	0	0	0	0	0	0	0	0	0	0	0	0	Alkhabziuh	Al Taif
Available	Available	Not Available	Not Available	Available	0	0	0	0	0	0	0	0	0	0	0	0	0	0	0	0	0	Sulasil	Al Taif
Available	Available	Not Available	Not Available	Available	0	0	0	0	0	0	0	0	0	0	0	0	0	0	0	0	0	Albathih	Al Taif
Available	Available	Not Available	Not Available	Available	0	0	0	0	0	0	0	0	0	0	0	0	0	0	0	0	0	Samanan	Al Taif
Available	Available	Not Available	Not Available	Available	0	0	0	0	0	0	0	0	0	0	0	0	0	0	0	0	0	Alfueur	Al Taif
Available	Available	Not Available	Not Available	Available	0	0	0	0	0	0	0	0	0	0	0	0	0	0	0	0	0	Aleazazimuh	Al Taif
Available	Available	Not Available	Not Available	Available	0	0	0	0	0	0	0	0	0	0	0	0	0	0	0	0	0	Alfatat	Al Taif
Available	Available	Not Available	Not Available	Available	0	0	0	0	0	0	0	0	0	0	0	0	0	0	0	0	0	Dhwyu Rada'	Al Taif
Available	Available	Not Available	Not Available	Available	0	0	0	0	0	0	0	0	0	0	0	0	0	0	0	0	0	Alhajbuh	Al Taif
Available	Available	Not Available	Not Available	Available	0	0	0	0	0	0	0	0	0	0	0	0	0	0	0	0	0	Alwazir	Al Taif

Public services at the populated area level

Number of Agricultural, Social, Administrative and Public Services and Banking Finance 2-2

Cities and villages where public services are available (available or not)					General, financial and banking services					Social and development services								Agricultural services			Populated area	Emirate or governorate or municipality	
Internet network	Cell phone	Telephone network	Water network	Electricity	Commercial bank	Postman	Post office	Travel agency	Public library	Civil defence	Cooperative association	Cooperative association	Development committee	Development centre	Social security	Notary branch	Notary	Court	Agricultural fund	Agricultural branch			Agricultural directorate
Available	Available	Not Available	Not Available	Available	0	0	0	0	0	0	0	0	0	0	0	0	0	0	0	0	0	Sueban	Al Taif
Available	Available	Not Available	Not Available	Available	0	0	0	0	0	0	0	0	0	0	0	0	0	0	0	0	0	Alshaiq (Daghr)	Al Taif
Available	Available	Not Available	Not Available	Available	0	0	0	0	0	0	0	0	0	0	0	0	0	0	0	0	0	Saminin	Al Taif
Available	Available	Not Available	Not Available	Available	0	0	0	0	0	0	0	0	0	0	0	0	0	0	0	0	0	Dar Albaramin	Al Taif
Available	Available	Not Available	Not Available	Available	0	0	0	0	0	0	0	0	0	0	0	0	0	0	0	0	0	Almubarakat	Al Taif
Available	Available	Not Available	Not Available	Available	0	0	0	0	0	0	0	0	0	0	0	0	0	0	0	0	0	Alsuwar	Al Taif
Available	Available	Not Available	Not Available	Available	0	0	0	0	0	0	0	0	0	0	0	0	0	0	0	0	0	Zahaa	Al Taif
Available	Available	Not Available	Not Available	Available	0	0	0	0	0	0	0	0	0	0	0	0	0	0	0	0	0	Alsananiuh	Al Taif
Available	Available	Not Available	Not Available	Available	0	0	0	0	0	0	0	0	0	0	0	0	0	0	0	0	0	Aldamja	Al Taif
Available	Available	Not Available	Not Available	Available	0	0	0	0	0	0	0	0	0	0	0	0	0	0	0	0	0	Alrakhiluh	Al Taif
Available	Available	Not Available	Not Available	Available	0	0	0	0	0	0	0	0	0	0	0	0	0	0	0	0	0	Alzahraniuh	Al Taif
Available	Available	Not Available	Not Available	Available	0	0	0	0	0	0	0	0	0	0	0	0	0	0	0	0	0	Aleudwaniuh	Al Taif
Available	Available	Not Available	Not Available	Available	0	0	0	0	0	0	0	0	0	0	0	0	0	0	0	0	0	Alnashiriuh	Al Taif
Available	Available	Not Available	Not Available	Available	0	0	0	0	0	0	0	0	0	0	0	0	0	0	0	0	0	Alnabaea	Al Taif
Available	Available	Not Available	Not Available	Available	0	0	0	0	0	0	0	0	0	0	0	0	0	0	0	0	0	Bakhat Aleinabuh	Al Taif
Available	Available	Not Available	Not Available	Available	0	0	0	0	0	0	0	0	0	0	0	0	0	0	0	0	0	Alfataha'	Al Taif
Available	Available	Available	Not Available	Available	0	0	1	0	0	1	0	0	0	0	0	0	0	0	0	0	0	Alsayl Alsaghir	Al Taif
Available	Available	Not Available	Not Available	Available	0	0	0	0	0	0	0	0	0	0	0	0	0	0	0	0	0	Alnaghar Al'Aelaa	Al Taif

Public services at the populated area level

Number of Agricultural, Social, Administrative and Public Services and Banking Finance 2-2

Cities and villages where public services are available (available or not)					General, financial and banking services					Social and development services								Agricultural services			Populated area	Emirate or governorate or municipality	
Internet network	Cell phone	Telephone network	Water network	Electricity	Commercial bank	Postman	Post office	Travel agency	Public library	Civil defence	Cooperative association	Cooperative association	Development committee	Development centre	Social security	Notary branch	Notary	Court	Agricultural fund	Agricultural branch			Agricultural directorate
Available	Available	Not Available	Not Available	Available	0	0	0	0	0	0	0	0	0	0	0	0	0	0	0	0	0	Alshayabin	Al Taif
Available	Available	Not Available	Not Available	Available	0	0	0	0	0	0	0	0	0	0	0	0	0	0	0	0	0	Alfariduh	Al Taif
Available	Available	Not Available	Not Available	Available	0	0	0	0	0	0	0	0	0	0	0	0	0	0	0	0	0	Aleaqila	Al Taif
Available	Available	Not Available	Not Available	Available	0	0	0	0	0	0	0	0	0	0	0	0	0	0	0	0	0	Alramiduh	Al Taif
Available	Available	Not Available	Not Available	Available	0	0	0	0	0	0	0	0	0	0	0	0	0	0	0	0	0	Alquaysum	Al Taif
Available	Available	Not Available	Not Available	Available	0	0	0	0	0	0	0	0	0	0	0	0	0	0	0	0	0	Aleurafa'	Al Taif
Available	Available	Not Available	Not Available	Available	0	0	0	0	0	0	0	0	0	0	0	0	0	0	0	0	0	Aldhasiuh	Al Taif
Available	Available	Not Available	Not Available	Available	0	0	0	0	0	0	0	0	0	0	0	0	0	0	0	0	0	Alsharimiuh	Al Taif
Available	Available	Not Available	Not Available	Available	0	0	0	0	0	0	0	0	0	0	0	0	0	0	0	0	0	Maqbuluh	Al Taif
Available	Available	Not Available	Not Available	Available	0	0	0	0	0	0	0	0	0	0	0	0	0	0	0	0	0	'Aban Knydsh	Al Taif
Available	Available	Not Available	Not Available	Available	0	0	0	0	0	0	0	0	0	0	0	0	0	0	0	0	0	Alwasiliuh	Al Taif
Available	Available	Not Available	Not Available	Available	0	0	0	0	0	0	0	0	0	0	0	0	0	0	0	0	0	'Aban Khayshum	Al Taif
Available	Available	Not Available	Not Available	Available	0	0	0	0	0	0	0	0	0	0	0	0	0	0	0	0	0	Aleuqlat	Al Taif
Available	Available	Not Available	Not Available	Available	0	0	0	0	0	0	0	0	0	0	0	0	0	0	0	0	0	Shubra (Alsama'A)	Al Taif
Available	Available	Not Available	Not Available	Available	0	0	0	0	0	0	0	0	0	0	0	0	0	0	0	0	0	Alrakyuh Wa'Um	Al Taif
Available	Available	Not Available	Not Available	Available	0	0	0	0	0	0	0	0	0	0	0	0	0	0	0	0	0	Alhasin	Al Taif
Available	Available	Not Available	Not Available	Available	0	0	0	0	0	0	0	0	0	0	0	0	0	0	0	0	0	Alruwyduf	Al Taif
Available	Available	Not Available	Not Available	Available	0	0	0	0	0	0	0	0	0	0	0	0	0	0	0	0	0	Shuyhit	Al Taif

Public services at the populated area level

Number of Agricultural, Social, Administrative and Public Services and Banking Finance 2-2

Cities and villages where public services are available (available or not)					General, financial and banking services					Social and development services								Agricultural services			Populated area	Emirate or governorate or municipality	
Internet network	Cell phone	Telephone network	Water network	Electricity	Commercial bank	Postman	Post office	Travel agency	Public library	Civil defence	Cooperative association	Cooperative association	Development committee	Development centre	Social security	Notary branch	Notary	Court	Agricultural fund	Agricultural branch			Agricultural directorate
Available	Available	Not Available	Not Available	Available	0	0	0	0	0	0	0	0	0	0	0	0	0	0	0	0	0	Alsaanieih	Al Taif
Not Available	Available	Not Available	Not Available	Available	0	0	0	0	0	0	0	0	0	0	0	0	0	0	0	0	0	Alqahib	Al Taif
Available	Available	Not Available	Not Available	Available	0	0	0	0	0	0	0	0	0	0	0	0	0	0	0	0	0	Silaytinah	Al Taif
Available	Available	Not Available	Not Available	Available	0	0	0	0	0	0	0	0	0	0	0	0	0	0	0	0	0	Alnuzha (Ama	Al Taif
Available	Available	Not Available	Not Available	Available	0	0	0	0	0	0	0	0	0	0	0	0	0	0	0	0	0	Alhamira'	Al Taif
Available	Available	Available	Available	Available	1	0	1	0	0	2	1	0	1	0	0	0	0	0	0	0	0	Alhada	Al-Huda
Available	Available	Not Available	Not Available	Available	0	0	0	0	0	0	0	0	0	0	0	0	0	0	0	0	0	Alnaqabat Alhamra'	Al-Huda
Available	Available	Not Available	Not Available	Available	0	0	0	0	0	0	0	0	0	0	0	0	0	0	0	0	0	Dibaeuh	Al-Huda
Available	Available	Not Available	Not Available	Available	0	0	0	0	0	0	0	0	0	0	0	0	0	0	0	0	0	Ras Yaeruj Waras	Al-Huda
Available	Available	Not Available	Not Available	Available	0	0	0	0	0	0	0	0	0	0	0	0	0	0	0	0	0	Alsafa	Al-Huda
Available	Available	Not Available	Not Available	Available	0	0	0	0	0	0	0	0	0	0	0	0	0	0	0	0	0	Alkhadayijuh	Al-Huda
Available	Available	Not Available	Not Available	Available	0	0	0	0	0	0	0	0	0	0	0	0	0	0	0	0	0	Ras Tuftafan	Al-Huda
Available	Available	Not Available	Not Available	Available	0	0	0	0	0	0	0	0	0	0	0	0	0	0	0	0	0	Quraa Wa'Adaa	Al-Huda
Available	Available	Not Available	Not Available	Available	0	0	0	0	0	0	0	0	0	0	0	0	0	0	0	0	0	Aleabduh	Al-Huda
Available	Available	Not Available	Not Available	Available	0	0	0	0	0	0	0	0	0	0	0	0	0	0	0	0	0	Alnumur	Al-Huda
Not Available	Available	Not Available	Not Available	Available	0	0	0	0	0	0	0	0	0	0	0	0	0	0	0	0	0	Salasil Walmur	Al-Huda
Available	Available	Not Available	Not Available	Available	0	0	0	0	0	0	0	0	0	0	0	0	0	0	0	0	0	Jalal (Aleabdah)	Al-Huda
Available	Available	Not Available	Not Available	Available	0	0	0	0	0	0	0	0	0	0	0	0	0	0	0	0	0	Alhisasunuh	Al-Huda

Public services at the populated area level

Number of Agricultural, Social, Administrative and Public Services and Banking Finance 2-2

Cities and villages where public services are available (available or not)					General, financial and banking services					Social and development services								Agricultural services			Populated area	Emirate or governorate or municipality		
Internet network	Cell phone	Telephone network	Water network	Electricity	Commercial bank	Postman	Post office	Travel agency	Public library	Civil defence	Cooperative association	Cooperative association	Development committee	Development centre	Social security	Notary branch	Notary	Court	Agricultural fund	Agricultural branch			Agricultural directorate	
Available	Available	Not Available	Not Available	Available	0	0	0	0	0	0	0	0	0	0	0	0	0	0	0	0	0	0	Shaab Alawqae	Al-Huda
Available	Available	Not Available	Not Available	Available	0	0	0	0	0	0	0	0	0	0	0	0	0	0	0	0	0	0	Altawatuh	Al-Huda
Available	Available	Not Available	Not Available	Available	0	0	0	0	0	0	0	0	0	0	0	0	0	0	0	0	0	0	Alhabquh (Alariae)	Al-Huda
Available	Available	Not Available	Not Available	Available	0	0	0	0	0	0	0	0	0	0	0	0	0	0	0	0	0	0	Alhadab	Al-Huda
Available	Available	Not Available	Not Available	Available	0	0	0	0	0	0	0	0	0	0	0	0	0	0	0	0	0	0	Shaeban	Al-Huda
Available	Available	Not Available	Not Available	Available	0	0	0	0	0	0	0	0	0	0	0	0	0	0	0	0	0	0	Aljawazin	Al-Huda
Available	Available	Not Available	Not Available	Available	0	0	0	0	0	0	0	0	0	0	0	0	0	0	0	0	0	0	Altawayriq	Al-Huda
Available	Available	Not Available	Not Available	Available	0	0	0	0	0	0	0	0	0	0	0	0	0	0	0	0	0	0	Almuslimuh	Al-Huda
Available	Available	Available	Not Available	Available	0	0	0	0	0	0	0	0	0	0	0	0	0	0	0	0	0	0	Alqabsuh	Al-Huda
Available	Available	Available	Not Available	Available	0	0	0	0	0	0	0	0	0	0	0	0	0	0	0	0	0	0	Allawamiu	Al-Huda
Not Available	Available	Available	Not Available	Available	0	0	0	0	0	0	0	0	0	0	0	0	0	0	0	0	0	0	Jabajib	Al-Huda
Available	Available	Available	Not Available	Available	0	0	0	0	0	0	0	0	0	0	0	0	0	0	0	0	0	0	Albahruh	Al-Huda
Available	Available	Available	Not Available	Available	0	0	0	0	0	0	0	0	0	0	0	0	0	0	0	0	0	0	Almashayikh	Al-Huda
Available	Available	Available	Not Available	Available	0	0	0	0	0	0	0	0	0	0	0	0	0	0	0	0	0	0	Aldaar Albayda'	Al-Huda
Available	Available	Not Available	Not Available	Available	0	0	0	0	0	0	0	0	0	0	0	0	0	0	0	0	0	0	Quraa Wadi	Al-Huda
Available	Available	Available	Not Available	Available	0	0	1	0	0	1	1	0	1	0	0	0	0	1	0	0	0	0	Alqasr	Al Mehani
Available	Available	Not Available	Not Available	Available	0	0	0	0	0	0	0	0	0	0	0	0	0	0	0	0	0	0	Alzibaruh	Al Mehani
Available	Available	Not Available	Not Available	Available	0	0	0	0	0	0	0	0	0	0	0	0	0	0	0	0	0	0	Alkhudar	Al Mehani

Public services at the populated area level

Number of Agricultural, Social, Administrative and Public Services and Banking Finance 2-2

Cities and villages where public services are available (available or not)					General, financial and banking services					Social and development services								Agricultural services			Populated area	Emirate or governorate or municipality	
Internet network	Cell phone	Telephone network	Water network	Electricity	Commercial bank	Postman	Post office	Travel agency	Public library	Civil defence	Cooperative association	Cooperative association	Development committee	Development centre	Social security	Notary branch	Notary	Court	Agricultural fund	Agricultural branch			Agricultural directorate
Available	Available	Not Available	Not Available	Available	0	0	0	0	0	0	0	0	0	0	0	0	0	0	0	0	0	Alburdaa	Al Mehani
Available	Available	Not Available	Not Available	Available	0	0	0	0	0	0	0	0	0	0	0	0	0	0	0	0	0	Aldijman	Al Mehani
Available	Available	Not Available	Not Available	Available	0	0	0	0	0	0	0	0	0	0	0	0	0	0	0	0	0	Suneanaan	Al Mehani
Available	Available	Not Available	Not Available	Available	0	0	0	0	0	0	0	0	0	0	0	0	0	0	0	0	0	Almujaameuh	Al Mehani
Available	Available	Not Available	Not Available	Available	0	0	0	0	0	0	0	0	0	0	0	0	0	0	0	0	0	Alhamid	Al Mehani
Available	Available	Not Available	Not Available	Available	0	0	0	0	0	0	0	0	0	0	0	0	0	0	0	0	0	Alqararuh	Al Mehani
Available	Available	Not Available	Not Available	Available	0	0	0	0	0	0	0	0	0	0	0	0	0	0	0	0	0	Khabab	Al Mehani
Available	Available	Not Available	Not Available	Available	0	0	0	0	0	0	0	0	0	0	0	0	0	0	0	0	0	Alhamra'	Al Mehani
Available	Available	Not Available	Not Available	Available	0	0	0	0	0	0	0	0	0	0	0	0	0	0	0	0	0	Bayda' Muqid	Al Mehani
Available	Available	Not Available	Not Available	Available	0	0	0	0	0	0	0	0	0	0	0	0	0	0	0	0	0	Qisas	Al Mehani
Available	Available	Not Available	Not Available	Available	0	0	0	0	0	0	0	0	0	0	0	0	0	0	0	0	0	Bayda' Maktan	Al Mehani
Available	Available	Not Available	Not Available	Available	0	0	0	0	0	0	0	0	0	0	0	0	0	0	0	0	0	Abwhbl	Al Mehani
Available	Available	Not Available	Not Available	Available	0	0	0	0	0	0	0	0	0	0	0	0	0	0	0	0	0	Alhasawuh	Al Mehani
Available	Available	Not Available	Not Available	Available	0	0	0	0	0	0	0	0	0	0	0	0	0	0	0	0	0	Alsaalihih	Al Mehani
Available	Available	Not Available	Not Available	Available	0	0	0	0	0	0	0	0	0	0	0	0	0	0	0	0	0	Alkadiah	Al Mehani
Available	Available	Not Available	Not Available	Available	0	0	0	0	0	0	0	0	0	0	0	0	0	0	0	0	0	Manazil Najim	Al Mehani
Available	Available	Available	Not Available	Available	0	0	0	0	0	0	0	0	0	0	0	0	0	0	0	0	0	Eashiruh Maktan	Al Mehani
Available	Available	Not Available	Not Available	Available	0	0	0	0	0	0	0	0	0	0	0	0	0	0	0	0	0	Rafayie Eashirh	Al Mehani

Public services at the populated area level

Number of Agricultural, Social, Administrative and Public Services and Banking Finance 2-2

Cities and villages where public services are available (available or not)					General, financial and banking services					Social and development services								Agricultural services			Populated area	Emirate or governorate or municipality	
Internet network	Cell phone	Telephone network	Water network	Electricity	Commercial bank	Postman	Post office	Travel agency	Public library	Civil defence	Cooperative association	Cooperative association	Development committee	Development centre	Social security	Notary branch	Notary	Court	Agricultural fund	Agricultural branch			Agricultural directorate
Available	Available	Not Available	Not Available	Available	0	0	0	0	0	0	0	0	0	0	0	0	0	0	0	0	0	Alwadnh	Al Mehani
Available	Available	Not Available	Not Available	Available	0	0	0	0	0	0	0	0	0	0	0	0	0	0	0	0	0	Fiduh Maktan	Al Mehani
Available	Available	Not Available	Not Available	Available	0	0	0	0	0	0	0	0	0	0	0	0	0	0	0	0	0	Albawayruh	Al Mehani
Available	Available	Not Available	Not Available	Available	0	0	0	0	0	0	0	0	0	0	0	0	0	0	0	0	0	Alharijuh (Qrih Hmd)	Al Mehani
Available	Available	Not Available	Not Available	Available	0	0	0	0	0	0	0	0	0	0	0	0	0	0	0	0	0	Alsuwid (Qryh)	Al Mehani
Available	Available	Not Available	Not Available	Available	0	0	0	0	0	0	0	0	0	0	0	0	0	0	0	0	0	Alruwzuh Wakatid	Al Mehani
Available	Available	Not Available	Not Available	Available	0	0	0	0	0	0	0	0	0	0	0	0	0	0	0	0	0	Alghadir	Al Mehani
Available	Available	Available	Not Available	Available	1	0	1	0	0	1	1	0	1	0	0	0	1	1	0	0	0	Alsayl	Al Sail Al Kabeer
Available	Available	Available	Not Available	Available	0	0	0	0	0	0	0	0	0	0	0	0	0	0	0	0	0	Alkhanfraa	Al Sail Al Kabeer
Available	Available	Available	Not Available	Available	0	0	0	0	0	0	0	0	0	0	0	0	0	0	0	0	0	Althawabiah	Al Sail Al Kabeer
Available	Available	Not Available	Not Available	Available	0	0	0	0	0	0	0	0	0	0	0	0	0	0	0	0	0	Almarakhuh	Al Sail Al Kabeer
Available	Available	Not Available	Not Available	Available	0	0	0	0	0	0	0	0	0	0	0	0	0	0	0	0	0	Talieah Almutarafa	Al Sail Al Kabeer
Available	Available	Available	Not Available	Available	0	0	0	0	0	0	0	0	0	0	0	0	0	0	0	0	0	Taharah	Al Sail Al Kabeer
Available	Available	Not Available	Not Available	Available	0	0	0	0	0	0	0	0	0	0	0	0	0	0	0	0	0	Wa'Adaa Talah	Al Sail Al Kabeer
Not Available	Available	Not Available	Not Available	Available	0	0	0	0	0	0	0	0	0	0	0	0	0	0	0	0	0	Abwsial	Al Sail Al Kabeer
Available	Available	Not Available	Not Available	Available	0	0	0	0	0	0	0	0	0	0	0	0	0	0	0	0	0	Dif Abwaeibayh	Al Sail Al Kabeer
Available	Available	Not Available	Not Available	Available	0	0	0	0	0	0	0	0	0	0	0	0	0	0	0	0	0	Aldamir	Al Sail Al Kabeer
Available	Available	Not Available	Not Available	Available	0	0	0	0	0	0	0	0	0	0	0	0	0	0	0	0	0	Abwtbiqat	Al Sail Al Kabeer

Public services at the populated area level

Number of Agricultural, Social, Administrative and Public Services and Banking Finance 2-2

Cities and villages where public services are available (available or not)					General, financial and banking services					Social and development services								Agricultural services			Populated area	Emirate or governorate or municipality	
Internet network	Cell phone	Telephone network	Water network	Electricity	Commercial bank	Postman	Post office	Travel agency	Public library	Civil defence	Cooperative association	Cooperative association	Development committee	Development centre	Social security	Notary branch	Notary	Court	Agricultural fund	Agricultural branch			Agricultural directorate
Available	Available	Not Available	Not Available	Available	0	0	0	0	0	0	0	0	0	0	0	0	0	0	0	0	0	Alkhwymh	Al Sail Al Kabeer
Available	Available	Not Available	Not Available	Available	0	0	0	0	0	0	0	0	0	0	0	0	0	0	0	0	0	Alhajij	Al Sail Al Kabeer
Not Available	Available	Not Available	Not Available	Available	0	0	0	0	0	0	0	0	0	0	0	0	0	0	0	0	0	Wa'Adaa Rakk	Al Sail Al Kabeer
Not Available	Available	Not Available	Not Available	Available	0	0	0	0	0	0	0	0	0	0	0	0	0	0	0	0	0	Alsafara'	Al Sail Al Kabeer
Available	Available	Not Available	Not Available	Available	0	0	0	0	0	0	0	0	0	0	0	0	0	0	0	0	0	Jiryuluh	Al Sail Al Kabeer
Available	Available	Available	Not Available	Available	0	0	1	0	0	1	0	0	1	0	0	0	0	0	0	0	0	Alfare	Al Shefa
Available	Available	Not Available	Not Available	Available	0	0	0	0	0	0	0	0	0	0	0	0	0	0	0	0	0	Sharaqibuh	Al Shefa
Available	Available	Not Available	Not Available	Available	0	0	0	0	0	0	0	0	0	0	0	0	0	0	0	0	0	Alhit	Al Shefa
Available	Available	Not Available	Not Available	Available	0	0	0	0	0	0	0	0	0	0	0	0	0	0	0	0	0	Alwayt	Al Shefa
Available	Available	Available	Not Available	Available	0	0	0	0	0	0	0	0	0	0	0	0	0	0	0	0	0	Al Hamid	Al Shefa
Available	Available	Not Available	Not Available	Available	0	0	0	0	0	0	0	0	0	0	0	0	0	0	0	0	0	Dhabab	Al Shefa
Available	Available	Not Available	Not Available	Available	0	0	0	0	0	0	0	0	0	0	0	0	0	0	0	0	0	Alrahbuh	Al Shefa
Available	Available	Not Available	Not Available	Available	0	0	0	0	0	0	0	0	0	0	0	0	0	0	0	0	0	Almadahaa	Al Shefa
Available	Available	Not Available	Not Available	Available	0	0	0	0	0	0	0	0	0	0	0	0	0	0	0	0	0	Alsumun	Al Shefa
Available	Available	Not Available	Not Available	Available	0	0	0	0	0	0	0	0	0	0	0	0	0	0	0	0	0	Albayda'	Al Shefa
Available	Available	Not Available	Not Available	Available	0	0	0	0	0	0	0	0	0	0	0	0	0	0	0	0	0	'Aseadan	Al Shefa
Available	Available	Available	Not Available	Available	0	0	0	0	0	0	0	0	0	0	0	0	0	0	0	0	0	Alaews	Al Shefa
Not Available	Available	Available	Not Available	Available	0	0	0	0	0	0	0	0	0	0	0	0	0	0	0	0	0	Aldiyq	Al Shefa

Public services at the populated area level

Number of Agricultural, Social, Administrative and Public Services and Banking Finance 2-2

Cities and villages where public services are available (available or not)					General, financial and banking services					Social and development services								Agricultural services			Populated area	Emirate or governorate or municipality	
Internet network	Cell phone	Telephone network	Water network	Electricity	Commercial bank	Postman	Post office	Travel agency	Public library	Civil defence	Cooperative association	Cooperative association	Development committee	Development centre	Social security	Notary branch	Notary	Court	Agricultural fund	Agricultural branch			Agricultural directorate
Available	Available	Available	Not Available	Available	0	0	0	0	0	0	0	0	0	0	0	0	0	0	0	0	0	Alshaeb Al'Aelaa	Al Shefa
Available	Available	Not Available	Not Available	Available	0	0	0	0	0	0	0	0	0	0	0	0	0	0	0	0	0	Alshaeb Al'Asfal	Al Shefa
Available	Available	Available	Not Available	Available	0	0	0	0	0	0	0	0	0	0	0	0	0	0	0	0	0	Wa'Adaa Samah	Al Shefa
Available	Available	Not Available	Not Available	Available	0	0	0	0	0	0	0	0	0	0	0	0	0	0	0	0	0	Silahaan (Bdr)	Al Shefa
Available	Available	Not Available	Not Available	Available	0	0	0	0	0	0	0	0	0	0	0	0	0	0	0	0	0	Alaqylh	Al Shefa
Available	Available	Available	Not Available	Available	0	0	0	0	0	0	0	0	0	0	0	0	0	0	0	0	0	Khamis	Al Shefa
Available	Available	Not Available	Not Available	Available	0	0	0	0	0	0	0	0	0	0	0	0	0	0	0	0	0	Khamas	Al Shefa
Available	Available	Not Available	Not Available	Available	0	0	0	0	0	0	0	0	0	0	0	0	0	0	0	0	0	Altawylubuh	Al Shefa
Available	Available	Not Available	Not Available	Available	0	0	0	0	0	0	0	0	0	0	0	0	0	0	0	0	0	Alqamih	Al Shefa
Available	Available	Not Available	Not Available	Available	0	0	0	0	0	0	0	0	0	0	0	0	0	0	0	0	0	Shrs	Al Shefa
Available	Available	Not Available	Not Available	Available	0	0	0	0	0	0	0	0	0	0	0	0	0	0	0	0	0	Alsuhuh	Al Shefa
Available	Available	Not Available	Not Available	Available	0	0	0	0	0	0	0	0	0	0	0	0	0	0	0	0	0	Qawah	Al Shefa
Available	Available	Not Available	Not Available	Available	0	0	0	0	0	0	0	0	0	0	0	0	0	0	0	0	0	Maratan	Al Shefa
Available	Available	Not Available	Not Available	Available	0	0	0	0	0	0	0	0	0	0	0	0	0	0	0	0	0	Alhit Al'Aelaa	Al Shefa
Available	Available	Not Available	Not Available	Available	0	0	0	0	0	0	0	0	0	0	0	0	0	0	0	0	0	Alhit Al'Asfal	Al Shefa
Available	Available	Not Available	Not Available	Available	0	0	0	0	0	0	0	0	0	0	0	0	0	0	0	0	0	Almazriq	Al Shefa
Available	Available	Not Available	Not Available	Available	0	0	0	0	0	0	0	0	0	0	0	0	0	0	0	0	0	Alshty	Al Shefa
Available	Available	Not Available	Not Available	Available	0	0	0	0	0	0	0	0	0	0	0	0	0	0	0	0	0	Almujabuh (Al Zyd)	Al Shefa

Public services at the populated area level

Number of Agricultural, Social, Administrative and Public Services and Banking Finance 2-2

Cities and villages where public services are available (available or not)					General, financial and banking services					Social and development services								Agricultural services			Populated area	Emirate or governorate or municipality	
Internet network	Cell phone	Telephone network	Water network	Electricity	Commercial bank	Postman	Post office	Travel agency	Public library	Civil defence	Cooperative association	Cooperative association	Development committee	Development centre	Social security	Notary branch	Notary	Court	Agricultural fund	Agricultural branch			Agricultural directorate
Available	Available	Not Available	Not Available	Available	0	0	0	0	0	0	0	0	0	0	0	0	0	0	0	0	0	Almaharith	Al Shefa
Available	Available	Not Available	Not Available	Available	0	0	0	0	0	0	0	0	0	0	0	0	0	0	0	0	0	Almakhaduh	Al Shefa
Available	Available	Not Available	Not Available	Available	0	0	0	0	0	0	0	0	0	0	0	0	0	0	0	0	0	Algharif	Al Shefa
Available	Available	Not Available	Not Available	Available	0	0	0	0	0	0	0	0	0	0	0	0	0	0	0	0	0	Albawayruh	Al Shefa
Available	Available	Not Available	Not Available	Available	0	0	0	0	0	0	0	0	0	0	0	0	0	0	0	0	0	Alsawir	Al Shefa
Available	Available	Not Available	Not Available	Available	0	0	0	0	0	0	0	0	0	0	0	0	0	0	0	0	0	Alhusaba' Alsuflaa	Al Shefa
Available	Available	Not Available	Not Available	Available	0	0	0	0	0	0	0	0	0	0	0	0	0	0	0	0	0	Alhusaba' Aleulya	Al Shefa
Available	Available	Not Available	Not Available	Available	0	0	0	0	0	0	0	0	0	0	0	0	0	0	0	0	0	Alhadih	Al Shefa
Available	Available	Not Available	Not Available	Available	0	0	0	0	0	0	0	0	0	0	0	0	0	0	0	0	0	Eamiruh	Al Shefa
Available	Available	Not Available	Not Available	Available	0	0	0	0	0	0	0	0	0	0	0	0	0	0	0	0	0	Masil	Al Shefa
Available	Available	Not Available	Not Available	Available	0	0	0	0	0	0	0	0	0	0	0	0	0	0	0	0	0	Amt	Al Shefa
Available	Available	Not Available	Not Available	Available	0	0	0	0	0	0	0	0	0	0	0	0	0	0	0	0	0	Almujizuh	Al Shefa
Available	Available	Not Available	Not Available	Available	0	0	0	0	0	0	0	0	0	0	0	0	0	0	0	0	0	Shuqara' Aleulya	Al Shefa
Available	Available	Not Available	Not Available	Available	0	0	0	0	0	0	0	0	0	0	0	0	0	0	0	0	0	Shuqara' Alsuflaa	Al Shefa
Available	Available	Not Available	Not Available	Available	0	0	0	0	0	0	0	0	0	0	0	0	0	0	0	0	0	Alshaebuh (Msifr)	Al Shefa
Available	Available	Not Available	Not Available	Available	0	0	0	0	0	0	0	0	0	0	0	0	0	0	0	0	0	Alsadi	Al Shefa
Available	Available	Not Available	Not Available	Available	0	0	0	0	0	0	0	0	0	0	0	0	0	0	0	0	0	Wa'Adaa Alshaebuh	Al Shefa
Available	Available	Not Available	Not Available	Available	0	0	0	0	0	0	0	0	0	0	0	0	0	0	0	0	0	Tanaqad	Al Shefa

Public services at the populated area level

Number of Agricultural, Social, Administrative and Public Services and Banking Finance 2-2

Cities and villages where public services are available (available or not)					General, financial and banking services					Social and development services								Agricultural services			Populated area	Emirate or governorate or municipality	
Internet network	Cell phone	Telephone network	Water network	Electricity	Commercial bank	Postman	Post office	Travel agency	Public library	Civil defence	Cooperative association	Cooperative association	Development committee	Development centre	Social security	Notary branch	Notary	Court	Agricultural fund	Agricultural branch			Agricultural directorate
Available	Available	Not Available	Not Available	Available	0	0	0	0	0	0	0	0	0	0	0	0	0	0	0	0	0	Alshaeabat	Al Shefa
Available	Available	Not Available	Not Available	Available	0	0	0	0	0	0	0	0	0	0	0	0	0	0	0	0	0	Alhusuwn	Al Shefa
Available	Available	Not Available	Not Available	Available	0	0	0	0	0	0	0	0	0	0	0	0	0	0	0	0	0	Almuhawaluh	Al Shefa
Available	Available	Not Available	Not Available	Available	0	0	0	0	0	0	0	0	0	0	0	0	0	0	0	0	0	Wa'Adaa Dhaa	Al Shefa
Available	Available	Not Available	Not Available	Available	0	0	0	0	0	0	0	0	0	0	0	0	0	0	0	0	0	Aljunban	Al Shefa
Available	Available	Not Available	Not Available	Available	0	0	0	0	0	0	0	0	0	0	0	0	0	0	0	0	0	Khalidah	Al Shefa
Available	Available	Not Available	Not Available	Available	0	0	0	0	0	0	0	0	0	0	0	0	0	0	0	0	0	Almabeuth	Al Shefa
Available	Available	Not Available	Not Available	Available	0	0	0	0	0	0	0	0	0	0	0	0	0	0	0	0	0	Almuslimuh	Al Shefa
Available	Available	Not Available	Not Available	Available	0	0	0	0	0	0	0	0	0	0	0	0	0	0	0	0	0	Alniqae	Al Shefa
Available	Available	Not Available	Not Available	Available	0	0	0	0	0	0	0	0	0	0	0	0	0	0	0	0	0	Saribuh Al Eubayd	Al Shefa
Available	Available	Not Available	Not Available	Available	0	0	0	0	0	0	0	0	0	0	0	0	0	0	0	0	0	Almantiluh	Al Shefa
Available	Available	Not Available	Not Available	Available	0	0	0	0	0	0	0	0	0	0	0	0	0	0	0	0	0	Almadaru	Al Shefa
Available	Available	Not Available	Not Available	Available	0	0	0	0	0	0	0	0	0	0	0	0	0	0	0	0	0	Wa'Adaa Alsayl	Al Shefa
Available	Available	Not Available	Not Available	Available	0	0	0	0	0	0	0	0	0	0	0	0	0	0	0	0	0	Alrajiluh	Al Shefa
Available	Available	Not Available	Not Available	Available	0	0	0	0	0	0	0	0	0	0	0	0	0	0	0	0	0	Alasrab	Al Shefa
Available	Available	Not Available	Not Available	Available	0	0	0	0	0	0	0	0	0	0	0	0	0	0	0	0	0	Alqru Buna Eumar	Al Shefa
Available	Available	Not Available	Not Available	Available	0	0	0	0	0	0	0	0	0	0	0	0	0	0	0	0	0	Ras Musur	Al Shefa
Available	Available	Not Available	Not Available	Available	0	0	0	0	0	0	0	0	0	0	0	0	0	0	0	0	0	Wajan	Al Shefa

Public services at the populated area level

Number of Agricultural, Social, Administrative and Public Services and Banking Finance 2-2

Cities and villages where public services are available (available or not)					General, financial and banking services					Social and development services								Agricultural services			Populated area	Emirate or governorate or municipality	
Internet network	Cell phone	Telephone network	Water network	Electricity	Commercial bank	Postman	Post office	Travel agency	Public library	Civil defence	Cooperative association	Cooperative association	Development committee	Development centre	Social security	Notary branch	Notary	Court	Agricultural fund	Agricultural branch			Agricultural directorate
Available	Available	Not Available	Not Available	Available	0	0	0	0	0	0	0	0	0	0	0	0	0	0	0	0	0	Alshadanuh	Al Shefa
Available	Available	Not Available	Not Available	Available	0	0	0	0	0	0	0	0	0	0	0	0	0	0	0	0	0	Bima	Al Shefa
Available	Available	Not Available	Not Available	Available	0	0	0	0	0	0	0	0	0	0	0	0	0	0	0	0	0	Wa'Adaa Alramman	Al Shefa
Available	Available	Not Available	Not Available	Available	0	0	0	0	0	0	0	0	0	0	0	0	0	0	0	0	0	Alquran	Al Shefa
Available	Available	Not Available	Not Available	Available	0	0	0	0	0	0	0	0	0	0	0	0	0	0	0	0	0	Khasheah Bunaa	Al Shefa
Available	Available	Not Available	Not Available	Available	0	0	0	0	0	0	0	0	0	0	0	0	0	0	0	0	0	Khashaeah	Al Shefa
Available	Available	Not Available	Not Available	Available	0	0	0	0	0	0	0	0	0	0	0	0	0	0	0	0	0	Alrajiluh	Al Shefa
Available	Available	Not Available	Not Available	Available	0	0	0	0	0	0	0	0	0	0	0	0	0	0	0	0	0	Aeli Wadi Eardih	Al Shefa
Available	Available	Not Available	Not Available	Available	0	0	0	0	0	0	0	0	0	0	0	0	0	0	0	0	0	'Asfal Wadi Eardih	Al Shefa
Available	Available	Not Available	Not Available	Available	0	0	0	0	0	0	0	0	0	0	0	0	0	0	0	0	0	Alqaeayid	Al Shefa
Available	Available	Not Available	Not Available	Available	0	0	0	0	0	0	0	0	0	0	0	0	0	0	0	0	0	Harajl	Al Shefa
Available	Available	Not Available	Not Available	Available	0	0	0	0	0	0	0	0	0	0	0	0	0	0	0	0	0	Almuqalab	Al Shefa
Available	Available	Not Available	Not Available	Available	0	0	0	0	0	0	0	0	0	0	0	0	0	0	0	0	0	Wa'Adaa Alwajin	Al Shefa
Available	Not Available	Not Available	Not Available	Available	0	0	0	0	0	0	0	0	0	0	0	0	0	0	0	0	0	Umm Eadaa	Al Shefa
Available	Available	Not Available	Not Available	Available	0	0	0	0	0	0	0	0	0	0	0	0	0	0	0	0	0	Alfare	Al Shefa
Available	Available	Not Available	Not Available	Available	0	0	0	0	0	0	0	0	0	0	0	0	0	0	0	0	0	Wadi Alsanih	Al Shefa
Available	Available	Not Available	Not Available	Available	0	0	0	0	0	0	0	0	0	0	0	0	0	0	0	0	0	Algharif	Al Shefa
Available	Available	Not Available	Not Available	Available	0	0	0	0	0	0	0	0	0	0	0	0	0	0	0	0	0	Wa'Adaa Alshira'	Al Shefa

Public services at the populated area level

Number of Agricultural, Social, Administrative and Public Services and Banking Finance 2-2

Cities and villages where public services are available (available or not)					General, financial and banking services					Social and development services								Agricultural services			Populated area	Emirate or governorate or municipality	
Internet network	Cell phone	Telephone network	Water network	Electricity	Commercial bank	Postman	Post office	Travel agency	Public library	Civil defence	Cooperative association	Cooperative association	Development committee	Development centre	Social security	Notary branch	Notary	Court	Agricultural fund	Agricultural branch			Agricultural directorate
Available	Available	Not Available	Not Available	Available	0	0	0	0	0	0	0	0	0	0	0	0	0	0	0	0	0	Dahdah	Al Shefa
Available	Available	Not Available	Not Available	Available	0	0	0	0	0	0	0	0	0	0	0	0	0	0	0	0	0	Alasra'	Al Shefa
Available	Available	Not Available	Not Available	Available	0	0	0	0	0	0	0	0	0	0	0	0	0	0	0	0	0	Amlal	Al Shefa
Available	Available	Not Available	Not Available	Available	0	0	0	0	0	0	0	0	0	0	0	0	0	0	0	0	0	Alharin	Al Shefa
Available	Available	Not Available	Not Available	Available	0	0	0	0	0	0	0	0	0	0	0	0	0	0	0	0	0	Albu	Al Shefa
Available	Available	Not Available	Not Available	Available	0	0	0	0	0	0	0	0	0	0	0	0	0	0	0	0	0	Alajbil	Al Shefa
Available	Available	Not Available	Not Available	Available	0	0	0	0	0	0	0	0	0	0	0	0	0	0	0	0	0	Alsidquh	Al Shefa
Available	Available	Not Available	Not Available	Available	0	0	0	0	0	0	0	0	0	0	0	0	0	0	0	0	0	Shaebih Alma'	Al Shefa
Available	Available	Not Available	Not Available	Available	0	0	0	0	0	0	0	0	0	0	0	0	0	0	0	0	0	Alrahiuh	Al Shefa
Available	Available	Available	Not Available	Available	0	0	1	0	0	1	1	0	1	0	0	0	0	0	0	0	0	Eshyrh	Ashira
Available	Available	Not Available	Not Available	Available	0	0	0	0	0	0	0	0	0	0	0	0	0	0	0	0	0	Allasanah	Ashira
Not Available	Available	Not Available	Not Available	Available	0	0	0	0	0	0	0	0	0	0	0	0	0	0	0	0	0	Alshierih	Ashira
Available	Available	Not Available	Not Available	Available	0	0	0	0	0	0	0	0	0	0	0	0	0	0	0	0	0	Aleanuh	Ashira
Not Available	Available	Not Available	Not Available	Available	0	0	0	0	0	0	0	0	0	0	0	0	0	0	0	0	0	Almuyqaeuh	Ashira
Not Available	Available	Not Available	Not Available	Available	0	0	0	0	0	0	0	0	0	0	0	0	0	0	0	0	0	Aleiinuh	Ashira
Not Available	Available	Not Available	Not Available	Available	0	0	0	0	0	0	0	0	0	0	0	0	0	0	0	0	0	Alkawaymuh	Ashira
Not Available	Available	Not Available	Not Available	Available	0	0	0	0	0	0	0	0	0	0	0	0	0	0	0	0	0	Alwadaa	Ashira
Not Available	Available	Not Available	Not Available	Available	0	0	0	0	0	0	0	0	0	0	0	0	0	0	0	0	0	Almustaqilu	Ashira

The sixteenth services guide 2017_Region Makkah Al Mukarramah

Public services at the populated area level

Number of Agricultural, Social, Administrative and Public Services and Banking Finance 2-2

Cities and villages where public services are available (available or not)					General, financial and banking services					Social and development services								Agricultural services			Populated area	Emirate or governorate or municipality	
Internet network	Cell phone	Telephone network	Water network	Electricity	Commercial bank	Postman	Post office	Travel agency	Public library	Civil defence	Cooperative association	Cooperative association	Development committee	Development centre	Social security	Notary branch	Notary	Court	Agricultural fund	Agricultural branch			Agricultural directorate
Not Available	Available	Not Available	Not Available	Available	0	0	0	0	0	0	0	0	0	0	0	0	0	0	0	0	0	Mashhadh	Ashira
Available	Available	Available	Not Available	Available	0	0	0	0	0	0	1	0	0	0	0	0	0	0	0	0	0	Alsadiruh	Sudaira
Not Available	Available	Available	Not Available	Available	0	0	0	0	0	0	0	0	0	0	0	0	0	0	0	0	0	Dhuaa Mufrij	Sudaira
Available	Available	Available	Not Available	Available	0	0	0	0	0	0	0	0	0	0	0	0	0	0	0	0	0	Albahim	Sudaira
Available	Available	Available	Not Available	Available	0	0	0	0	0	0	0	0	0	0	0	0	0	0	0	0	0	Albisays	Sudaira
Available	Available	Available	Not Available	Available	0	0	0	0	0	0	0	0	0	0	0	0	0	0	0	0	0	Alhaqawin Umm Jarif	Sudaira
Available	Available	Available	Not Available	Available	0	0	0	0	0	0	0	0	0	0	0	0	0	0	0	0	0	Binidan	Sudaira
Available	Available	Available	Not Available	Available	0	0	0	0	0	0	0	0	0	0	0	0	0	0	0	0	0	Alkharayiq	Sudaira
Available	Available	Available	Not Available	Available	0	0	0	0	0	0	0	0	0	0	0	0	0	0	0	0	0	Alnayr	Sudaira
Available	Available	Available	Not Available	Available	0	0	0	0	0	0	0	0	0	0	0	0	0	0	0	0	0	Aljamjahuh	Sudaira
Available	Available	Available	Not Available	Available	0	0	0	0	0	0	0	0	0	0	0	0	0	0	0	0	0	Abwmruh	Sudaira
Available	Available	Available	Not Available	Available	0	0	0	0	0	0	0	0	0	0	0	0	0	0	0	0	0	Umm Sadaruh	Sudaira
Available	Available	Available	Not Available	Available	0	0	0	0	0	0	0	0	0	0	0	0	0	0	0	0	0	Alkalakhiuh	Sudaira
Available	Available	Available	Not Available	Available	0	0	0	0	0	0	0	0	0	0	0	0	0	0	0	0	0	Alkharu	Sudaira
Available	Available	Available	Not Available	Available	0	0	0	0	0	0	0	0	0	0	0	0	0	0	0	0	0	Aljuruayh	Sudaira
Available	Available	Available	Not Available	Available	0	0	0	0	0	0	0	0	0	0	0	0	0	0	0	0	0	Almuhijibuh	Sudaira
Available	Available	Available	Not Available	Available	0	0	0	0	0	0	0	0	0	0	0	0	0	0	0	0	0	Alzalif	Sudaira
Available	Available	Available	Not Available	Available	0	0	0	0	0	0	0	0	0	0	0	0	0	0	0	0	0	Umm Sibae	Sudaira

Public services at the populated area level

Number of Agricultural, Social, Administrative and Public Services and Banking Finance 2-2

Cities and villages where public services are available (available or not)					General, financial and banking services					Social and development services								Agricultural services			Populated area	Emirate or governorate or municipality	
Internet network	Cell phone	Telephone network	Water network	Electricity	Commercial bank	Postman	Post office	Travel agency	Public library	Civil defence	Cooperative association	Cooperative association	Development committee	Development centre	Social security	Notary branch	Notary	Court	Agricultural fund	Agricultural branch			Agricultural directorate
Available	Available	Available	Not Available	Available	0	0	0	0	0	0	0	0	0	0	0	0	0	0	0	0	0	Marshiduh	Sudaira
Available	Available	Available	Not Available	Available	0	0	0	0	0	0	0	0	0	0	0	0	0	0	0	0	0	Altaraf	Sudaira
Available	Available	Available	Not Available	Available	0	0	0	0	0	0	0	0	0	0	0	0	0	0	0	0	0	Umm Aljulah	Sudaira
Available	Available	Available	Not Available	Available	0	0	0	0	0	0	0	0	0	0	0	0	0	0	0	0	0	Sahilh	Sudaira
Available	Available	Available	Not Available	Available	0	0	0	0	0	0	0	0	0	0	0	0	0	0	0	0	0	Alshiraiiyn	Sudaira
Available	Available	Available	Not Available	Available	0	0	0	0	0	0	0	0	0	0	0	0	0	0	0	0	0	Shiraeen	Sudaira
Available	Available	Available	Not Available	Available	0	0	0	0	0	0	0	0	0	0	0	0	0	0	0	0	0	Alhuaynuh	Sudaira
Available	Available	Available	Not Available	Available	0	0	0	0	0	0	0	0	0	0	0	0	0	0	0	0	0	Albusatan	Sudaira
Not Available	Available	Available	Not Available	Available	0	0	0	0	0	0	0	0	0	0	0	0	0	0	0	0	0	Albawayruh	Sudaira
Not Available	Available	Available	Not Available	Available	0	0	0	0	0	0	0	0	0	0	0	0	0	0	0	0	0	Marfud	Sudaira
Not Available	Available	Available	Not Available	Available	0	0	0	0	0	0	0	0	0	0	0	0	0	0	0	0	0	Alsalm	Sudaira
Not Available	Available	Available	Not Available	Available	0	0	0	0	0	0	0	0	0	0	0	0	0	0	0	0	0	Umm Aldabylat	Sudaira
Not Available	Available	Available	Not Available	Available	0	0	0	0	0	0	0	0	0	0	0	0	0	0	0	0	0	Alshizyu	Sudaira
Not Available	Available	Available	Not Available	Available	0	0	0	0	0	0	0	0	0	0	0	0	0	0	0	0	0	Alkhariq	Sudaira
Not Available	Available	Available	Not Available	Available	0	0	0	0	0	0	0	0	0	0	0	0	0	0	0	0	0	Alqazifuh	Sudaira
Not Available	Available	Available	Not Available	Available	0	0	0	0	0	0	0	0	0	0	0	0	0	0	0	0	0	Alharjuh	Sudaira
Not Available	Available	Available	Not Available	Available	0	0	0	0	0	0	0	0	0	0	0	0	0	0	0	0	0	Alnakhishiuh	Sudaira
Not Available	Available	Available	Not Available	Available	0	0	0	0	0	0	0	0	0	0	0	0	0	0	0	0	0	Almuhish	Sudaira

Public services at the populated area level

Number of Agricultural, Social, Administrative and Public Services and Banking Finance 2-2

Cities and villages where public services are available (available or not)					General, financial and banking services					Social and development services								Agricultural services			Populated area	Emirate or governorate or municipality	
Internet network	Cell phone	Telephone network	Water network	Electricity	Commercial bank	Postman	Post office	Travel agency	Public library	Civil defence	Cooperative association	Cooperative association	Development committee	Development centre	Social security	Notary branch	Notary	Court	Agricultural fund	Agricultural branch			Agricultural directorate
Not Available	Available	Available	Not Available	Available	0	0	0	0	0	0	0	0	0	0	0	0	0	0	0	0	0	Al'Asfar	Sudaira
Not Available	Available	Available	Not Available	Available	0	0	0	0	0	0	0	0	0	0	0	0	0	0	0	0	0	Zabiduh	Sudaira
Not Available	Available	Available	Not Available	Available	0	0	0	0	0	0	0	0	0	0	0	0	0	0	0	0	0	Hibalah	Sudaira
Not Available	Available	Available	Not Available	Available	0	0	0	0	0	0	0	0	0	0	0	0	0	0	0	0	0	Khara Aljaeduh	Sudaira
Available	Available	Available	Not Available	Available	0	0	0	0	0	0	0	0	0	0	0	0	0	0	0	0	0	Zaeafan	Sudaira
Available	Available	Available	Not Available	Available	0	0	0	0	0	0	0	0	0	0	0	0	0	0	0	0	0	Aljarabuh	Sudaira
Available	Available	Available	Not Available	Available	0	0	0	0	0	0	0	0	0	0	0	0	0	0	0	0	0	Maeshuran	Sudaira
Not Available	Available	Available	Not Available	Available	0	0	0	0	0	0	0	0	0	0	0	0	0	0	0	0	0	Alwasahibuh	Sudaira
Available	Available	Available	Not Available	Available	0	0	0	0	0	0	0	0	0	0	0	0	0	0	0	0	0	Alsuwar	Sudaira
Available	Available	Available	Not Available	Available	0	0	0	0	0	0	0	0	0	0	0	0	0	0	0	0	0	Alathyl	Sudaira
Available	Available	Available	Not Available	Available	0	0	0	0	0	0	0	0	0	0	0	0	0	0	0	0	0	Saeidh	Sudaira
Available	Available	Available	Not Available	Available	0	0	0	0	0	0	0	0	0	0	0	0	0	0	0	0	0	Aleakis	Sudaira
Available	Available	Available	Not Available	Available	0	0	0	0	0	0	0	0	0	0	0	0	0	0	0	0	0	Allahyan	Sudaira
Not Available	Available	Available	Not Available	Available	0	0	0	0	0	0	0	0	0	0	0	0	0	0	0	0	0	Qahuh Aleabd	Sudaira
Not Available	Available	Not Available	Not Available	Available	0	0	0	0	0	0	0	0	0	0	0	0	0	0	0	0	0	Aleayiruh	Sudaira
Not Available	Available	Not Available	Not Available	Available	0	0	0	0	0	0	0	0	0	0	0	0	0	0	0	0	0	Umm Aleashr	Sudaira
Not Available	Available	Not Available	Not Available	Available	0	0	0	0	0	0	0	0	0	0	0	0	0	0	0	0	0	Alshaqrh	Sudaira
Not Available	Available	Available	Not Available	Available	0	0	0	0	0	0	0	0	0	0	0	0	0	0	0	0	0	Awqah (Alieawlaha)	Sudaira

Public services at the populated area level

Number of Agricultural, Social, Administrative and Public Services and Banking Finance 2-2

Cities and villages where public services are available (available or not)					General, financial and banking services					Social and development services								Agricultural services			Populated area	Emirate or governorate or municipality	
Internet network	Cell phone	Telephone network	Water network	Electricity	Commercial bank	Postman	Post office	Travel agency	Public library	Civil defence	Cooperative association	Cooperative association	Development committee	Development centre	Social security	Notary branch	Notary	Court	Agricultural fund	Agricultural branch			Agricultural directorate
Not Available	Available	Available	Not Available	Available	0	0	0	0	0	0	0	0	0	0	0	0	0	0	0	0	0	Alghar	Sudaira
Available	Available	Available	Not Available	Available	0	0	0	0	0	0	0	0	0	0	0	0	0	0	0	0	0	Mudaliluh	Sudaira
Not Available	Available	Available	Not Available	Available	0	0	0	0	0	0	0	0	0	0	0	0	0	0	0	0	0	Alwaqbuh	Sudaira
Not Available	Available	Available	Not Available	Available	0	0	0	0	0	0	0	0	0	0	0	0	0	0	0	0	0	Alrajilat	Sudaira
Not Available	Available	Available	Not Available	Available	0	0	0	0	0	0	0	0	0	0	0	0	0	0	0	0	0	Mukhatat Dhwy	Sudaira
Not Available	Available	Available	Not Available	Available	0	0	0	0	0	0	0	0	0	0	0	0	0	0	0	0	0	Alraanih	Sudaira
Not Available	Available	Available	Not Available	Available	0	0	0	0	0	0	0	0	0	0	0	0	0	0	0	0	0	Aljayih (Ami	Sudaira
Not Available	Available	Not Available	Not Available	Available	0	0	0	0	0	0	0	0	0	0	0	0	0	0	0	0	0	Aljawiruh	Sudaira
Available	Available	Available	Not Available	Available	0	0	0	0	0	0	0	0	0	0	0	0	0	0	0	0	0	Umm Alnakhluh	Sudaira
Not Available	Available	Available	Not Available	Available	0	0	0	0	0	0	0	0	0	0	0	0	0	0	0	0	0	Alfayasaliuh	Al Faisaliyah
Not Available	Available	Not Available	Not Available	Available	0	0	0	0	0	0	0	0	0	0	0	0	0	0	0	0	0	Hajaruh Nashaa	Al Faisaliyah
Not Available	Available	Not Available	Not Available	Available	0	0	0	0	0	0	0	0	0	0	0	0	0	0	0	0	0	Alqahuh	Al Faisaliyah
Available	Available	Available	Not Available	Available	0	0	1	0	0	1	1	0	1	0	1	0	0	1	0	0	0	Alshadadin	Qiaa
Available	Available	Available	Not Available	Available	0	0	0	0	0	0	0	0	0	0	0	0	0	0	0	0	0	Alqasar	Qiaa
Available	Available	Available	Not Available	Available	0	0	0	0	0	0	0	0	0	0	0	0	0	0	0	0	0	Dhawaa Eawwad	Qiaa
Available	Available	Available	Not Available	Available	0	0	0	0	0	0	0	0	0	0	0	0	0	0	0	0	0	Dhwa Eubdallah	Qiaa
Available	Available	Available	Not Available	Available	0	0	0	0	0	0	0	0	0	0	0	0	0	0	0	0	0	Almadhahibuh	Qiaa
Available	Available	Available	Not Available	Available	0	0	0	0	0	0	0	0	0	0	0	0	0	0	0	0	0	Aljiashuh	Qiaa

Public services at the populated area level

Number of Agricultural, Social, Administrative and Public Services and Banking Finance 2-2

Cities and villages where public services are available (available or not)					General, financial and banking services					Social and development services								Agricultural services			Populated area	Emirate or governorate or municipality	
Internet network	Cell phone	Telephone network	Water network	Electricity	Commercial bank	Postman	Post office	Travel agency	Public library	Civil defence	Cooperative association	Cooperative association	Development committee	Development centre	Social security	Notary branch	Notary	Court	Agricultural fund	Agricultural branch			Agricultural directorate
Available	Available	Available	Not Available	Available	0	0	0	0	0	0	0	0	0	0	0	0	0	0	0	0	0	Alkhalif	Qiaa
Available	Available	Available	Not Available	Available	0	0	0	0	0	0	0	0	0	0	0	0	0	0	0	0	0	Aleadawin	Qiaa
Not Available	Available	Available	Not Available	Available	0	0	0	0	0	0	0	0	0	0	0	0	0	0	0	0	0	Alshawahituh	Qiaa
Not Available	Available	Not Available	Not Available	Available	0	0	0	0	0	0	0	0	0	0	0	0	0	0	0	0	0	Umm Alhamituh	Qiaa
Available	Available	Available	Not Available	Available	0	0	0	0	0	0	0	0	0	0	0	0	0	0	0	0	0	Alsalikhat (Alearifa)	Qiaa
Not Available	Available	Available	Not Available	Available	0	0	0	0	0	0	0	0	0	0	0	0	0	0	0	0	0	Althamuh	Qiaa
Available	Available	Available	Not Available	Available	0	0	0	0	0	0	0	0	0	0	0	0	0	0	0	0	0	Alhuzm	Qiaa
Available	Available	Available	Not Available	Available	0	0	0	0	0	0	0	0	0	0	0	0	0	0	0	0	0	Aleabduh	Qiaa
Available	Available	Available	Not Available	Available	0	0	0	0	0	0	0	0	0	0	0	0	0	0	0	0	0	Aldhiyabat	Qiaa
Available	Available	Available	Not Available	Available	0	0	0	0	0	0	0	0	0	0	0	0	0	0	0	0	0	Alqae	Qiaa
Available	Available	Available	Not Available	Available	0	0	0	0	0	0	0	0	0	0	0	0	0	0	0	0	0	Almuharisuh	Qiaa
Not Available	Available	Not Available	Not Available	Available	0	0	0	0	0	0	0	0	0	0	0	0	0	0	0	0	0	Aleurafa'	Qiaa
Not Available	Available	Not Available	Not Available	Available	0	0	0	0	0	0	0	0	0	0	0	0	0	0	0	0	0	Station of Aljubub	Qiaa
Available	Available	Available	Not Available	Available	0	0	0	0	0	0	0	0	0	0	0	0	0	0	0	0	0	Ghazayil	Qiaa
Available	Available	Available	Not Available	Available	0	0	0	0	0	0	0	0	0	0	0	0	0	0	0	0	0	Dakhanuh	Qiaa
Not Available	Available	Not Available	Not Available	Available	0	0	0	0	0	0	0	0	0	0	0	0	0	0	0	0	0	Katanah	Qiaa
Not Available	Available	Not Available	Not Available	Available	0	0	0	0	0	0	0	0	0	0	0	0	0	0	0	0	0	Malahat	Qiaa
Not Available	Available	Not Available	Not Available	Available	0	0	0	0	0	0	0	0	0	0	0	0	0	0	0	0	0	Aljubub (Smarh)	Qiaa

Public services at the populated area level

Number of Agricultural, Social, Administrative and Public Services and Banking Finance 2-2

Cities and villages where public services are available (available or not)					General, financial and banking services					Social and development services								Agricultural services			Populated area	Emirate or governorate or municipality	
Internet network	Cell phone	Telephone network	Water network	Electricity	Commercial bank	Postman	Post office	Travel agency	Public library	Civil defence	Cooperative association	Cooperative association	Development committee	Development centre	Social security	Notary branch	Notary	Court	Agricultural fund	Agricultural branch			Agricultural directorate
Not Available	Available	Not Available	Not Available	Available	0	0	0	0	0	0	0	0	0	0	0	0	0	0	0	0	0	Alrahya	Qiaa
Not Available	Available	Not Available	Not Available	Available	0	0	0	0	0	0	0	0	0	0	0	0	0	0	0	0	0	Umm Alarbae	Qiaa
Available	Available	Not Available	Not Available	Available	0	0	0	0	0	0	0	0	0	0	0	0	0	0	0	0	0	Alfiraeyuh	Al Fura'
Available	Available	Not Available	Not Available	Available	0	0	0	0	0	0	0	0	0	0	0	0	0	0	0	0	0	Almishwar	Al Fura'
Available	Available	Not Available	Not Available	Available	0	0	0	0	0	0	0	0	0	0	0	0	0	0	0	0	0	Alhafiruh	Al Fura'
Available	Available	Not Available	Not Available	Available	0	0	0	0	0	0	0	0	0	0	0	0	0	0	0	0	0	Alqasr	Al Fura'
Available	Available	Not Available	Not Available	Available	0	0	0	0	0	0	0	0	0	0	0	0	0	0	0	0	0	Aleatibih	Al Fura'
Not Available	Available	Not Available	Not Available	Available	0	0	0	0	0	0	0	0	0	0	0	0	0	0	0	0	0	Eana	Al Fura'
Available	Available	Not Available	Not Available	Available	0	0	0	0	0	0	0	0	0	0	0	0	0	0	0	0	0	Alsalam	Al Fura'
Available	Available	Not Available	Not Available	Available	0	0	0	0	0	0	0	0	0	0	0	0	0	0	0	0	0	Alnazhuh	Al Fura'
Available	Available	Not Available	Not Available	Available	0	0	0	0	0	0	0	0	0	0	0	0	0	0	0	0	0	Alrashaduh	Al Fura'
Available	Available	Not Available	Not Available	Available	0	0	0	0	0	0	0	0	0	0	0	0	0	0	0	0	0	Muhidih	Al Fura'
Available	Available	Not Available	Not Available	Available	0	0	0	0	0	0	0	0	0	0	0	0	0	0	0	0	0	Hayi Al Surur	Al Fura'
Available	Available	Not Available	Not Available	Available	0	0	0	0	0	0	0	0	0	0	0	0	0	0	0	0	0	Althamid	Al Fura'
Available	Available	Not Available	Not Available	Available	0	0	0	0	0	0	0	0	0	0	0	0	0	0	0	0	0	Masharifuh	Al Fura'
Available	Available	Available	Not Available	Available	0	0	0	0	0	0	0	0	0	0	0	0	0	0	0	0	0	Al Mashean	Al Mash'en
Available	Available	Not Available	Not Available	Available	0	0	0	0	0	0	0	0	0	0	0	0	0	0	0	0	0	Aleazizuh	Al Mash'en
Available	Available	Not Available	Not Available	Available	0	0	0	0	0	0	1	0	0	0	0	0	0	0	0	0	0	Fiduh Almusalah	Faydat Al Mosallah

Public services at the populated area level

Number of Agricultural, Social, Administrative and Public Services and Banking Finance 2-2

Cities and villages where public services are available (available or not)					General, financial and banking services					Social and development services									Agricultural services			Populated area	Emirate or governorate or municipality
Internet network	Cell phone	Telephone network	Water network	Electricity	Commercial bank	Postman	Post office	Travel agency	Public library	Civil defence	Cooperative association	Cooperative association	Development committee	Development centre	Social security	Notary branch	Notary	Court	Agricultural fund	Agricultural branch	Agricultural directorate		
Available	Available	Not Available	Not Available	Available	0	0	0	0	0	0	0	0	0	0	0	0	0	0	0	0	0	Juzl	Faydat Al Mosallah
Available	Available	Not Available	Not Available	Available	0	0	0	0	0	0	0	0	0	0	0	0	0	0	0	0	0	Alkhabira'	Faydat Al Mosallah
Available	Available	Not Available	Not Available	Available	0	0	0	0	0	0	0	0	0	0	0	0	0	0	0	0	0	Alrafayie	Faydat Al Mosallah
Available	Available	Available	Not Available	Available	0	0	0	0	0	1	1	0	0	0	0	0	0	0	0	0	0	Shaqsan	Shaqsan
Not Available	Available	Not Available	Not Available	Available	0	0	0	0	0	0	0	0	0	0	0	0	0	0	0	0	0	Aladym	Shaqsan
Not Available	Available	Not Available	Not Available	Available	0	0	0	0	0	0	0	0	0	0	0	0	0	0	0	0	0	Alhaliq	Shaqsan
Available	Available	Available	Not Available	Available	0	0	0	0	0	0	1	0	1	0	0	0	0	0	0	0	0	Alhafayir	Al Hufayr
Available	Available	Available	Not Available	Available	0	0	0	0	0	0	0	0	0	0	0	0	0	0	0	0	0	Manazil Eawn Allah	Al Hufayr
Not Available	Available	Available	Not Available	Available	0	0	0	0	0	0	0	0	0	0	0	0	0	0	0	0	0	Hafayr Saed	Al Hufayr
Available	Available	Available	Not Available	Available	0	0	0	0	0	0	0	0	0	0	0	0	0	0	0	0	0	Alkirae	Al Hufayr
Available	Available	Available	Not Available	Available	0	0	0	0	0	0	0	0	0	0	0	0	0	0	0	0	0	Alraje	Al Hufayr
Available	Available	Available	Not Available	Available	0	0	0	0	0	0	0	0	0	0	0	0	0	0	0	0	0	Alsaenun Al Falh	Al Hufayr
Available	Available	Available	Not Available	Available	0	0	0	0	0	0	0	0	0	0	0	0	0	0	0	0	0	Almuraqab	Al Hufayr
Available	Available	Available	Not Available	Available	0	0	0	0	0	0	0	0	0	0	0	0	0	0	0	0	0	Haridban	Al Hufayr
Available	Available	Available	Not Available	Available	0	0	0	0	0	0	0	0	0	0	0	0	0	0	0	0	0	Alhajir	Al Hufayr
Available	Available	Available	Not Available	Available	0	0	0	0	0	0	0	0	0	0	0	0	0	0	0	0	0	Almazarae	Al Hufayr
Available	Available	Available	Not Available	Available	0	0	0	0	0	0	0	0	0	0	0	0	0	0	0	0	0	Dar Alsalam	Al Hufayr
Available	Available	Available	Not Available	Available	0	0	0	0	0	0	0	0	0	0	0	0	0	0	0	0	0	Alsaedia	Al Hufayr

Public services at the populated area level

Number of Agricultural, Social, Administrative and Public Services and Banking Finance 2-2

Cities and villages where public services are available (available or not)					General, financial and banking services					Social and development services								Agricultural services			Populated area	Emirate or governorate or municipality	
Internet network	Cell phone	Telephone network	Water network	Electricity	Commercial bank	Postman	Post office	Travel agency	Public library	Civil defence	Cooperative association	Cooperative association	Development committee	Development centre	Social security	Notary branch	Notary	Court	Agricultural fund	Agricultural branch			Agricultural directorate
Available	Available	Available	Not Available	Available	0	0	0	0	0	0	0	0	0	0	0	0	0	0	0	0	0	Umm Nadil	Al Hufayr
Not Available	Available	Available	Not Available	Available	0	0	0	0	0	0	0	0	0	0	0	0	0	0	0	0	0	Alhuqnat Alsharqia	Al Hufayr
Available	Available	Available	Not Available	Available	0	0	0	0	0	0	0	0	0	0	0	0	0	0	0	0	0	Alhiqnat Algharbia	Al Hufayr
Available	Available	Available	Not Available	Available	0	0	0	0	0	0	0	0	0	0	0	0	0	0	0	0	0	Alsalim	Al Hufayr
Not Available	Available	Available	Not Available	Available	0	0	0	0	0	0	0	0	0	0	0	0	0	0	0	0	0	Aleawadia	Al Hufayr
Available	Available	Not Available	Not Available	Available	0	0	0	0	0	0	0	0	0	0	0	0	0	0	0	0	0	Alkhafij	Al Hufayr
Available	Available	Available	Not Available	Available	0	0	0	0	0	0	0	0	0	0	0	0	0	0	0	0	0	Alhawi	Al Hufayr
Not Available	Available	Available	Not Available	Available	0	0	0	0	0	0	0	0	0	0	0	0	0	0	0	0	0	Alsnania	Al Hufayr
Available	Available	Available	Not Available	Available	0	0	0	0	0	0	0	0	0	0	0	0	0	0	0	0	0	Aleablah	Al Hufayr
Not Available	Available	Available	Not Available	Available	0	0	0	0	0	0	0	0	0	0	0	0	0	0	0	0	0	Alsaalimih	Al Hufayr
Available	Available	Available	Not Available	Available	0	0	0	0	0	0	0	0	0	0	0	0	0	0	0	0	0	Alnazhuh	Al Hufayr
Available	Available	Available	Not Available	Available	0	0	0	0	0	0	0	0	0	0	0	0	0	0	0	0	0	Alsasar	Al Hufayr
Available	Available	Available	Not Available	Available	0	0	0	0	0	0	0	0	0	0	0	0	0	0	0	0	0	Aleadl	Al Hufayr
Available	Available	Available	Not Available	Available	0	0	0	0	0	0	0	0	0	0	0	0	0	0	0	0	0	Aleawali	Al Hufayr
Available	Available	Available	Not Available	Available	0	0	0	0	0	0	0	0	0	0	0	0	0	0	0	0	0	Ghytha'	Al Hufayr
Available	Available	Available	Not Available	Available	0	0	0	0	0	0	0	0	0	0	0	0	0	0	0	0	0	Alhimaduh	Al Hufayr
Available	Available	Available	Not Available	Available	0	0	0	0	0	0	0	0	0	0	0	0	0	0	0	0	0	Barkih Alkharabuh	Al Hufayr
Available	Available	Available	Not Available	Available	0	0	0	0	0	0	0	0	0	0	0	0	0	0	0	0	0	Albadayie	Al Hufayr

Public services at the populated area level

Number of Agricultural, Social, Administrative and Public Services and Banking Finance 2-2

Cities and villages where public services are available (available or not)					General, financial and banking services					Social and development services								Agricultural services			Populated area	Emirate or governorate or municipality	
Internet network	Cell phone	Telephone network	Water network	Electricity	Commercial bank	Postman	Post office	Travel agency	Public library	Civil defence	Cooperative association	Cooperative association	Development committee	Development centre	Social security	Notary branch	Notary	Court	Agricultural fund	Agricultural branch			Agricultural directorate
Available	Available	Available	Not Available	Available	0	0	0	0	0	1	1	0	0	0	0	0	0	0	0	0	0	Aleatif	Al Attif
Available	Available	Not Available	Not Available	Available	0	0	0	0	0	0	0	0	0	0	0	0	0	0	0	0	0	Aleanid	Al-Anid
Available	Available	Available	Not Available	Available	0	0	0	0	0	0	0	0	0	0	0	0	0	0	0	0	0	Aleaqiq	Al-Aqiq
Available	Available	Available	Not Available	Available	0	0	0	0	0	0	0	0	0	0	0	0	0	0	0	0	0	Kilakh	Wadi Kelakh
Available	Available	Not Available	Not Available	Available	0	0	0	0	0	0	0	0	0	0	0	0	0	0	0	0	0	Daghbij	Daghabag
Available	Available	Available	Available	Available	3	0	1	3	1	1	1	1	1	0	1	0	1	1	1	1	0	Alqunafdjuh	Al Qunfudhah
Available	Available	Available	Available	Available	2	0	1	0	0	1	1	0	1	1	0	0	1	1	0	0	0	Alqawz	Al Quz
Not Available	Not Available	Available	Not Available	Available	0	0	0	0	0	0	0	0	0	0	0	0	0	0	0	0	0	Abn Eatif Alhajruf	Al Quz
Not Available	Not Available	Available	Not Available	Available	0	0	0	0	0	0	0	0	0	0	0	0	0	0	0	0	0	Aleatfuh	Al Quz
Not Available	Not Available	Available	Not Available	Available	0	0	0	0	0	0	0	0	0	0	0	0	0	0	0	0	0	Ryдах	Al Quz
Not Available	Not Available	Available	Not Available	Available	0	0	0	0	0	0	0	0	0	0	0	0	0	0	0	0	0	Musharaf	Al Quz
Not Available	Available	Not Available	Not Available	Available	0	0	0	0	0	0	0	0	0	0	0	0	0	0	0	0	0	Ghuluh	Al Quz
Not Available	Available	Not Available	Not Available	Available	0	0	0	0	0	0	0	0	0	0	0	0	0	0	0	0	0	Alhadabuh	Al Quz
Not Available	Available	Not Available	Available	Available	0	0	0	0	0	0	0	0	0	0	0	0	0	0	0	0	0	Dar Alssaduh	Al Quz
Not Available	Available	Not Available	Not Available	Available	0	0	0	0	0	0	0	0	0	0	0	0	0	0	0	0	0	Alsueaa	Al Quz
Not Available	Available	Not Available	Not Available	Available	0	0	0	0	0	0	0	0	0	0	0	0	0	0	0	0	0	Aleurqub	Al Quz
Not Available	Available	Not Available	Not Available	Available	0	0	0	0	0	0	0	0	0	0	0	0	0	0	0	0	0	Umm Alkhashb	Al Quz
Not Available	Not Available	Available	Not Available	Available	0	0	0	0	0	0	0	0	0	0	0	0	0	0	0	0	0	Farieah Alshawariduh	Al Quz

Public services at the populated area level

Number of Agricultural, Social, Administrative and Public Services and Banking Finance 2-2

Cities and villages where public services are available (available or not)					General, financial and banking services					Social and development services								Agricultural services			Populated area	Emirate or governorate or municipality	
Internet network	Cell phone	Telephone network	Water network	Electricity	Commercial bank	Postman	Post office	Travel agency	Public library	Civil defence	Cooperative association	Cooperative association	Development committee	Development centre	Social security	Notary branch	Notary	Court	Agricultural fund	Agricultural branch			Agricultural directorate
Not Available	Available	Not Available	Not Available	Available	0	0	0	0	0	0	0	0	0	0	0	0	0	0	0	0	0	Qahzah	Al Quz
Not Available	Available	Not Available	Not Available	Available	0	0	0	0	0	0	0	0	0	0	0	0	0	0	0	0	0	Alhara'	Al Quz
Not Available	Available	Not Available	Not Available	Available	0	0	0	0	0	0	0	0	0	0	0	0	0	0	0	0	0	Aljurad	Al Quz
Not Available	Available	Not Available	Not Available	Available	0	0	0	0	0	0	0	0	0	0	0	0	0	0	0	0	0	Almuzalaf	Al Quz
Not Available	Available	Not Available	Not Available	Available	0	0	0	0	0	0	0	0	0	0	0	0	0	0	0	0	0	Aljabanuh	Al Quz
Not Available	Available	Not Available	Not Available	Available	0	0	0	0	0	0	0	0	0	0	0	0	0	0	0	0	0	Alhajib	Al Quz
Not Available	Available	Not Available	Available	Available	0	0	0	0	0	0	0	0	0	0	0	0	0	0	0	0	0	Alhiluh	Al Quz
Not Available	Available	Not Available	Not Available	Available	0	0	0	0	0	0	0	0	0	0	0	0	0	0	0	0	0	Sahuh Alnuwashiruh	Al Quz
Not Available	Available	Not Available	Available	Available	0	0	0	0	0	0	0	0	0	0	0	0	0	0	0	0	0	Aljaeduh	Al Quz
Not Available	Available	Not Available	Not Available	Available	0	0	0	0	0	0	0	0	0	0	0	0	0	0	0	0	0	Alsiru (Alisfawina)	Al Quz
Not Available	Available	Not Available	Not Available	Available	0	0	0	0	0	0	0	0	0	0	0	0	0	0	0	0	0	Umm Aldawarij	Al Quz
Not Available	Available	Not Available	Not Available	Available	0	0	0	0	0	0	0	0	0	0	0	0	0	0	0	0	0	Alshaqawih	Al Quz
Not Available	Available	Not Available	Not Available	Available	0	0	0	0	0	0	0	0	0	0	0	0	0	0	0	0	0	Sahabil	Al Quz
Not Available	Available	Not Available	Not Available	Available	0	0	0	0	0	0	0	0	0	0	0	0	0	0	0	0	0	Almaghawaa	Al Quz
Not Available	Available	Not Available	Not Available	Not Available	0	0	0	0	0	0	0	0	0	0	0	0	0	0	0	0	0	Almarah Al'Abyad	Al Quz
Not Available	Available	Not Available	Available	Available	0	0	0	0	0	0	0	0	0	0	0	0	0	0	0	0	0	Alqahman	Al Quz
Not Available	Available	Not Available	Not Available	Available	0	0	0	0	0	0	0	0	0	0	0	0	0	0	0	0	0	Alhamuwd	Al Quz
Not Available	Available	Not Available	Not Available	Available	0	0	0	0	0	0	0	0	0	0	0	0	0	0	0	0	0	Alkhayruh Aleamayur	Al Quz

Public services at the populated area level

Number of Agricultural, Social, Administrative and Public Services and Banking Finance 2-2

Cities and villages where public services are available (available or not)					General, financial and banking services					Social and development services								Agricultural services			Populated area	Emirate or governorate or municipality	
Internet network	Cell phone	Telephone network	Water network	Electricity	Commercial bank	Postman	Post office	Travel agency	Public library	Civil defence	Cooperative association	Cooperative association	Development committee	Development centre	Social security	Notary branch	Notary	Court	Agricultural fund	Agricultural branch			Agricultural directorate
Not Available	Available	Not Available	Available	Available	0	0	0	0	0	0	0	0	0	0	0	0	0	0	0	0	0	Alssaduh	Al Quz
Not Available	Available	Available	Available	Available	0	0	0	0	0	1	0	0	1	0	0	0	0	0	0	0	0	Eanikr	Al Quz
Not Available	Available	Not Available	Not Available	Available	0	0	0	0	0	0	0	0	0	0	0	0	0	0	0	0	0	Alfaqhaa	Al Quz
Not Available	Available	Not Available	Not Available	Available	0	0	0	0	0	0	0	0	0	0	0	0	0	0	0	0	0	Alsamar	Al Quz
Not Available	Available	Not Available	Not Available	Available	0	0	0	0	0	0	0	0	0	0	0	0	0	0	0	0	0	Aleaqduh	Al Quz
Not Available	Available	Not Available	Not Available	Available	0	0	0	0	0	0	0	0	0	0	0	0	0	0	0	0	0	Hashimuh	Al Quz
Not Available	Available	Not Available	Available	Available	0	0	0	0	0	0	0	0	0	0	0	0	0	0	0	0	0	Almahamid	Al Quz
Not Available	Available	Not Available	Not Available	Available	0	0	0	0	0	0	0	0	0	0	0	0	0	0	0	0	0	Alwuraka'	Al Quz
Not Available	Available	Not Available	Not Available	Available	0	0	0	0	0	0	0	0	0	0	0	0	0	0	0	0	0	Alhuyras	Al Quz
Not Available	Available	Not Available	Not Available	Available	0	0	0	0	0	0	0	0	0	0	0	0	0	0	0	0	0	Almusaeara	Al Quz
Not Available	Available	Not Available	Not Available	Available	0	0	0	0	0	0	0	0	0	0	0	0	0	0	0	0	0	Umm Alnuwr	Al Quz
Not Available	Available	Not Available	Not Available	Available	0	0	0	0	0	0	0	0	0	0	0	0	0	0	0	0	0	Abwalirikhum (Sahil	Al Quz
Not Available	Available	Not Available	Not Available	Available	0	0	0	0	0	0	0	0	0	0	0	0	0	0	0	0	0	Aldjriuh	Al Quz
Not Available	Available	Not Available	Not Available	Available	0	0	0	0	0	0	0	0	0	0	0	0	0	0	0	0	0	Kiad Alfuqaha'	Al Quz
Not Available	Available	Not Available	Not Available	Available	0	0	0	0	0	0	0	0	0	0	0	0	0	0	0	0	0	Albarim	Al Quz
Not Available	Available	Not Available	Not Available	Available	0	0	0	0	0	0	0	0	0	0	0	0	0	0	0	0	0	Abwqarin	Al Quz
Not Available	Available	Not Available	Not Available	Available	0	0	0	0	0	0	0	0	0	0	0	0	0	0	0	0	0	Almunqaruh	Al Quz
Not Available	Available	Not Available	Not Available	Available	0	0	0	0	0	0	0	0	0	0	0	0	0	0	0	0	0	Alkadasuh	Al Quz

Public services at the populated area level

Number of Agricultural, Social, Administrative and Public Services and Banking Finance 2-2

Cities and villages where public services are available (available or not)					General, financial and banking services					Social and development services								Agricultural services			Populated area	Emirate or governorate or municipality	
Internet network	Cell phone	Telephone network	Water network	Electricity	Commercial bank	Postman	Post office	Travel agency	Public library	Civil defence	Cooperative association	Cooperative association	Development committee	Development centre	Social security	Notary branch	Notary	Court	Agricultural fund	Agricultural branch			Agricultural directorate
Not Available	Available	Not Available	Not Available	Available	0	0	0	0	0	0	0	0	0	0	0	0	0	0	0	0	0	Alhabayr	Al Quz
Not Available	Available	Not Available	Not Available	Available	0	0	0	0	0	0	0	0	0	0	0	0	0	0	0	0	0	Alhijf	Al Quz
Not Available	Available	Not Available	Not Available	Available	0	0	0	0	0	0	0	0	0	0	0	0	0	0	0	0	0	Almunqataeuh	Al Quz
Not Available	Available	Not Available	Not Available	Available	0	0	0	0	0	0	0	0	1	0	0	0	0	0	0	0	0	Banaa Sahaar	Al Quz
Not Available	Available	Not Available	Not Available	Available	0	0	0	0	0	0	0	0	0	0	0	0	0	0	0	0	0	Almanaeimuh	Al Quz
Not Available	Available	Not Available	Not Available	Available	0	0	0	0	0	0	0	0	0	0	0	0	0	0	0	0	0	Almurahibuh	Al Quz
Not Available	Available	Not Available	Not Available	Available	0	0	0	0	0	0	0	0	0	0	0	0	0	0	0	0	0	Dar Al'lishraf	Al Quz
Not Available	Available	Not Available	Not Available	Available	0	0	0	0	0	0	0	0	0	0	0	0	0	0	0	0	0	Khizaeuh	Al Quz
Not Available	Available	Not Available	Not Available	Available	0	0	0	0	0	0	0	0	0	0	0	0	0	0	0	0	0	Alghul	Al Quz
Not Available	Available	Not Available	Not Available	Available	0	0	0	0	0	0	0	0	0	0	0	0	0	0	0	0	0	Alqartut	Al Quz
Not Available	Available	Not Available	Not Available	Available	0	0	0	0	0	0	0	0	0	0	0	0	0	0	0	0	0	Alfawhuh	Al Quz
Not Available	Available	Not Available	Not Available	Available	0	0	0	0	0	0	0	0	0	0	0	0	0	0	0	0	0	Alqayimuh	Al Quz
Not Available	Available	Not Available	Not Available	Available	0	0	0	0	0	0	0	0	0	0	0	0	0	0	0	0	0	Alhayjuh	Al Quz
Not Available	Available	Not Available	Not Available	Available	0	0	0	0	0	0	0	0	0	0	0	0	0	0	0	0	0	Alsamaruh	Al Quz
Not Available	Available	Not Available	Available	Available	0	0	0	0	0	0	0	0	0	0	0	0	0	0	0	0	0	Quz Hadarih	Al Quz
Not Available	Available	Not Available	Available	Available	0	0	0	0	0	0	0	0	0	0	0	0	0	0	0	0	0	Almanadil	Al Quz
Not Available	Available	Not Available	Available	Available	0	0	0	0	0	0	0	0	0	0	0	0	0	0	0	0	0	Aleatfuh	Al Quz
Not Available	Available	Not Available	Available	Available	0	0	0	0	0	0	0	0	0	0	0	0	0	0	0	0	0	Alshabriq	Al Quz

The sixteenth services guide 2017_Region Makkah Al Mukarramah

Public services at the populated area level

Number of Agricultural, Social, Administrative and Public Services and Banking Finance 2-2

Cities and villages where public services are available (available or not)					General, financial and banking services					Social and development services								Agricultural services			Populated area	Emirate or governorate or municipality	
Internet network	Cell phone	Telephone network	Water network	Electricity	Commercial bank	Postman	Post office	Travel agency	Public library	Civil defence	Cooperative association	Cooperative association	Development committee	Development centre	Social security	Notary branch	Notary	Court	Agricultural fund	Agricultural branch			Agricultural directorate
Not Available	Available	Not Available	Not Available	Available	0	0	0	0	0	0	0	0	0	0	0	0	0	0	0	0	0	Alaeamih	Al Quz
Not Available	Available	Not Available	Available	Available	0	0	0	0	0	0	0	0	0	0	0	0	0	0	0	0	0	Almakharibuh	Al Quz
Not Available	Available	Not Available	Available	Available	0	0	0	0	0	0	0	0	0	0	0	0	0	0	0	0	0	Aldhawakiruh	Al Quz
Not Available	Available	Not Available	Not Available	Available	0	0	0	0	0	0	0	0	0	0	0	0	0	0	0	0	0	Alarjuh	Al Quz
Not Available	Available	Available	Available	Available	0	0	0	0	0	0	0	0	0	0	0	0	0	0	0	0	0	Aldaeashish	Al Quz
Not Available	Available	Not Available	Not Available	Available	0	0	0	0	0	0	0	0	0	0	0	0	0	0	0	0	0	Alkharabuh	Al Quz
Not Available	Available	Available	Available	Available	0	0	0	0	0	0	0	0	0	0	0	0	0	0	0	0	0	Taynah Almuhasinuh	Al Quz
Not Available	Available	Not Available	Not Available	Available	0	0	0	0	0	0	0	0	0	0	0	0	0	0	0	0	0	Altaalieih	Al Quz
Not Available	Available	Not Available	Not Available	Available	0	0	0	0	0	0	0	0	0	0	0	0	0	0	0	0	0	Earijuh	Al Quz
Not Available	Available	Not Available	Not Available	Available	0	0	0	0	0	0	0	0	0	0	0	0	0	0	0	0	0	Alhindul Alsiru	Al Quz
Not Available	Available	Available	Available	Available	0	0	0	0	0	0	0	0	0	0	0	0	0	0	0	0	0	Almafaraq	Al Quz
Not Available	Available	Available	Available	Available	0	0	0	0	0	0	0	0	0	0	0	0	0	0	0	0	0	Almasakhif (Alhilah)	Al Quz
Not Available	Available	Not Available	Available	Available	0	0	0	0	0	0	0	0	0	0	0	0	0	0	0	0	0	Kuliya	Al Quz
Not Available	Available	Not Available	Not Available	Available	0	0	0	0	0	0	0	0	0	0	0	0	0	0	0	0	0	Aljamieat	Al Quz
Not Available	Available	Available	Available	Available	0	0	0	0	0	0	1	0	1	0	0	0	0	0	0	0	0	Mukhatat Khabat	Al Quz
Not Available	Available	Available	Available	Available	0	0	1	0	0	1	1	0	1	0	1	0	0	1	0	0	0	Alsafuh	Holi
Not Available	Available	Not Available	Not Available	Available	0	0	0	0	0	0	0	0	0	0	0	0	0	0	0	0	0	Alkhaye Walmathlath	Holi
Not Available	Available	Not Available	Not Available	Available	0	0	0	0	0	0	0	0	0	0	0	0	0	0	0	0	0	Alhawsh	Holi

Public services at the populated area level

Number of Agricultural, Social, Administrative and Public Services and Banking Finance 2-2

Cities and villages where public services are available (available or not)					General, financial and banking services					Social and development services								Agricultural services			Populated area	Emirate or governorate or municipality	
Internet network	Cell phone	Telephone network	Water network	Electricity	Commercial bank	Postman	Post office	Travel agency	Public library	Civil defence	Cooperative association	Cooperative association	Development committee	Development centre	Social security	Notary branch	Notary	Court	Agricultural fund	Agricultural branch			Agricultural directorate
Not Available	Available	Not Available	Not Available	Available	0	0	0	0	0	0	0	0	0	0	0	0	0	0	0	0	0	Alghawanimuh	Holi
Not Available	Available	Not Available	Not Available	Available	0	0	0	0	0	0	0	0	0	0	0	0	0	0	0	0	0	Ghbishh	Holi
Not Available	Available	Not Available	Not Available	Available	0	0	0	0	0	0	0	0	0	0	0	0	0	0	0	0	0	Almasharif	Holi
Not Available	Available	Not Available	Not Available	Available	0	0	0	0	0	0	0	0	0	0	0	0	0	0	0	0	0	Alramiduh	Holi
Not Available	Available	Not Available	Not Available	Available	0	0	0	0	0	0	0	0	0	0	0	0	0	0	0	0	0	Alshaeab	Holi
Not Available	Available	Not Available	Available	Available	0	0	0	0	0	0	0	0	0	0	0	0	0	0	0	0	0	Alhadabuh	Holi
Not Available	Available	Not Available	Available	Available	0	0	0	0	0	0	0	0	0	0	0	0	0	0	0	0	0	Almaharif	Holi
Not Available	Available	Not Available	Available	Available	0	0	0	0	0	0	0	0	0	0	0	0	0	0	0	0	0	Alhidab	Holi
Not Available	Available	Not Available	Available	Available	0	0	0	0	0	0	0	0	0	0	0	0	0	0	0	0	0	Aldaras	Holi
Not Available	Available	Not Available	Available	Available	0	0	0	0	0	0	0	0	0	0	0	0	0	0	0	0	0	Hadabuh Eantar	Holi
Not Available	Available	Not Available	Available	Available	0	0	0	0	0	0	0	0	0	0	0	0	0	0	0	0	0	Alsabtuh	Holi
Not Available	Available	Not Available	Not Available	Available	0	0	0	0	0	0	0	0	0	0	0	0	0	0	0	0	0	Alhayl	Holi
Not Available	Available	Not Available	Not Available	Available	0	0	0	0	0	0	0	0	0	0	0	0	0	0	0	0	0	Alraqibuh	Holi
Not Available	Available	Not Available	Not Available	Available	0	0	0	0	0	0	0	0	0	0	0	0	0	0	0	0	0	Almalhuh Walrudum	Holi
Not Available	Available	Not Available	Not Available	Available	0	0	0	0	0	0	0	0	0	0	0	0	0	0	0	0	0	Aljundal	Holi
Not Available	Available	Not Available	Not Available	Available	0	0	0	0	0	0	0	0	0	0	0	0	0	0	0	0	0	Alsahih	Holi
Not Available	Available	Not Available	Not Available	Available	0	0	0	0	0	0	0	0	0	0	0	0	0	0	0	0	0	Qarn Hujrana	Holi
Not Available	Available	Not Available	Not Available	Available	0	0	0	0	0	0	0	0	0	0	0	0	0	0	0	0	0	Alwasil	Holi

Public services at the populated area level

Number of Agricultural, Social, Administrative and Public Services and Banking Finance 2-2

Cities and villages where public services are available (available or not)					General, financial and banking services					Social and development services								Agricultural services			Populated area	Emirate or governorate or municipality	
Internet network	Cell phone	Telephone network	Water network	Electricity	Commercial bank	Postman	Post office	Travel agency	Public library	Civil defence	Cooperative association	Cooperative association	Development committee	Development centre	Social security	Notary branch	Notary	Court	Agricultural fund	Agricultural branch			Agricultural directorate
Not Available	Available	Not Available	Not Available	Available	0	0	0	0	0	0	0	0	0	0	0	0	0	0	0	0	0	Alnawafieuh	Holi
Not Available	Available	Not Available	Not Available	Available	0	0	0	0	0	0	0	0	0	0	0	0	0	0	0	0	0	Alqituh	Holi
Not Available	Available	Not Available	Not Available	Available	0	0	0	0	0	0	0	0	0	0	0	0	0	0	0	0	0	Alaishzaf	Holi
Not Available	Available	Not Available	Available	Available	0	0	0	0	0	0	0	0	0	0	0	0	0	0	0	0	0	Kiad	Holi
Not Available	Available	Not Available	Available	Available	0	0	0	0	0	0	0	0	0	0	0	0	0	0	0	0	0	Quz Alshshahid	Holi
Not Available	Available	Not Available	Not Available	Available	0	0	0	0	0	0	0	0	0	0	0	0	0	0	0	0	0	Zubaruh Eantar	Holi
Not Available	Available	Not Available	Available	Available	0	0	0	0	0	0	0	0	0	0	0	0	0	0	0	0	0	Aleaynah	Holi
Not Available	Available	Not Available	Not Available	Available	0	0	0	0	0	0	0	0	0	0	0	0	0	0	0	0	0	Alsawalihuh	Holi
Not Available	Available	Not Available	Available	Available	0	0	0	0	0	0	0	0	1	0	0	0	0	0	0	0	0	Kuduh Alaewuj	Holi
Not Available	Available	Not Available	Not Available	Available	0	0	0	0	0	0	0	0	0	0	0	0	0	0	0	0	0	Al'lishraf (Byir Alhujr)	Holi
Not Available	Available	Not Available	Available	Available	0	0	0	0	0	0	0	0	0	0	0	0	0	0	0	0	0	Umm Alhadir	Holi
Not Available	Available	Not Available	Available	Available	0	0	0	0	0	0	0	0	0	0	0	0	0	0	0	0	0	'Abu Alryn	Holi
Not Available	Available	Not Available	Not Available	Available	0	0	0	0	0	0	0	0	0	0	0	0	0	0	0	0	0	Biir Misheabuh	Holi
Not Available	Available	Not Available	Available	Available	0	0	0	0	0	0	0	0	0	0	0	0	0	0	0	0	0	Aleafa'	Holi
Not Available	Available	Not Available	Available	Available	0	0	0	0	0	0	0	0	0	0	0	0	0	0	0	0	0	Alfanhuh Walqitad	Holi
Not Available	Available	Not Available	Available	Available	0	0	0	0	0	0	0	0	0	0	0	0	0	0	0	0	0	Qaemusih	Holi
Not Available	Available	Not Available	Available	Available	0	0	0	0	0	0	0	0	0	0	0	0	0	0	0	0	0	Daqishuh	Holi
Not Available	Available	Not Available	Available	Available	0	0	0	0	0	0	0	0	0	0	0	0	0	0	0	0	0	Badarah	Holi

Public services at the populated area level

Number of Agricultural, Social, Administrative and Public Services and Banking Finance 2-2

Cities and villages where public services are available (available or not)					General, financial and banking services					Social and development services								Agricultural services			Populated area	Emirate or governorate or municipality	
Internet network	Cell phone	Telephone network	Water network	Electricity	Commercial bank	Postman	Post office	Travel agency	Public library	Civil defence	Cooperative association	Cooperative association	Development committee	Development centre	Social security	Notary branch	Notary	Court	Agricultural fund	Agricultural branch			Agricultural directorate
Not Available	Available	Not Available	Not Available	Available	0	0	0	0	0	0	0	0	0	0	0	0	0	0	0	0	0	Alkhawaliduh	Holi
Not Available	Available	Not Available	Not Available	Available	0	0	0	0	0	0	0	0	0	0	0	0	0	0	0	0	0	Alhayjuh	Holi
Not Available	Available	Not Available	Available	Available	0	0	0	0	0	0	0	0	0	0	0	0	0	0	0	0	0	Aldabash	Holi
Not Available	Available	Not Available	Available	Available	0	0	0	0	0	0	0	0	0	0	0	0	0	0	0	0	0	Aldabisiuh	Holi
Not Available	Available	Not Available	Not Available	Available	0	0	0	0	0	0	0	0	0	0	0	0	0	0	0	0	0	Bashut	Holi
Not Available	Available	Not Available	Available	Available	0	0	0	0	0	0	0	0	0	0	0	0	0	0	0	0	0	Albaydin	Holi
Not Available	Available	Available	Available	Available	0	0	0	0	0	0	0	0	0	0	0	0	0	0	0	0	0	Alfariq	Holi
Not Available	Available	Available	Available	Available	0	0	0	0	0	0	0	0	0	0	0	0	0	0	0	0	0	Alsalamuh	Holi
Not Available	Available	Not Available	Available	Not Available	0	0	0	0	0	0	0	0	0	0	0	0	0	0	0	0	0	Alkhadra'	Holi
Not Available	Available	Not Available	Available	Available	0	0	0	0	0	0	0	0	0	0	0	0	0	0	0	0	0	Alhsu	Holi
Not Available	Available	Not Available	Available	Available	0	0	0	0	0	0	0	0	0	0	0	0	0	0	0	0	0	Eazamah	Holi
Not Available	Available	Not Available	Available	Available	0	0	0	0	0	0	0	0	0	0	0	0	0	0	0	0	0	Hadabuh Easiluh	Holi
Not Available	Available	Not Available	Available	Available	0	0	0	0	0	0	0	0	0	0	0	0	0	0	0	0	0	Mukhatat Shiae	Holi
Available	Available	Available	Not Available	Available	1	0	1	1	1	2	1	0	1	0	0	0	0	1	0	0	0	Almuzaylaf	Almuzaylif
Not Available	Available	Not Available	Not Available	Available	0	0	0	0	0	0	0	0	0	0	0	0	0	0	0	0	0	Almahdaa	Almuzaylif
Not Available	Available	Not Available	Not Available	Available	0	0	0	0	0	0	0	0	0	0	0	0	0	0	0	0	0	Almashayikh	Almuzaylif
Not Available	Available	Not Available	Not Available	Available	0	0	0	0	0	0	0	0	0	0	0	0	0	0	0	0	0	Alshahawin	Almuzaylif
Not Available	Available	Not Available	Not Available	Available	0	0	0	0	0	0	0	0	0	0	0	0	0	0	0	0	0	Alnajayeat	Almuzaylif

The sixteenth services guide 2017_Region Makkah Al Mukarramah

Public services at the populated area level

Number of Agricultural, Social, Administrative and Public Services and Banking Finance 2-2

Cities and villages where public services are available (available or not)					General, financial and banking services					Social and development services								Agricultural services			Populated area	Emirate or governorate or municipality	
Internet network	Cell phone	Telephone network	Water network	Electricity	Commercial bank	Postman	Post office	Travel agency	Public library	Civil defence	Cooperative association	Cooperative association	Development committee	Development centre	Social security	Notary branch	Notary	Court	Agricultural fund	Agricultural branch			Agricultural directorate
Not Available	Available	Not Available	Not Available	Available	0	0	0	0	0	0	0	0	0	0	0	0	0	0	0	0	0	Kharih	Almuzaylif
Not Available	Available	Not Available	Not Available	Available	0	0	0	0	0	0	0	0	0	0	0	0	0	0	0	0	0	Alfadl	Almuzaylif
Not Available	Available	Not Available	Not Available	Available	0	0	0	0	0	0	0	0	0	0	0	0	0	0	0	0	0	Alzabayih	Almuzaylif
Not Available	Available	Not Available	Not Available	Available	0	0	0	0	0	0	0	0	0	0	0	0	0	0	0	0	0	Alhamamid	Almuzaylif
Not Available	Available	Not Available	Not Available	Available	0	0	0	0	0	0	0	0	0	0	0	0	0	0	0	0	0	Alshaeiruh	Almuzaylif
Not Available	Available	Not Available	Not Available	Available	0	0	0	0	0	0	0	0	0	0	0	0	0	0	0	0	0	Farm of Aleubdlaa	Almuzaylif
Not Available	Available	Not Available	Not Available	Available	0	0	0	0	0	0	0	0	0	0	0	0	0	0	0	0	0	Alsamdan (Alshaeirh)	Almuzaylif
Not Available	Available	Not Available	Not Available	Available	0	0	0	0	0	0	0	0	0	0	0	0	0	0	0	0	0	Alnayluh	Almuzaylif
Not Available	Available	Not Available	Not Available	Available	0	0	0	0	0	0	0	0	0	0	0	0	0	0	0	0	0	Albanan	Almuzaylif
Not Available	Available	Not Available	Not Available	Available	0	0	0	0	0	0	0	0	0	0	0	0	0	0	0	0	0	Mathibuh (Byir)	Almuzaylif
Not Available	Available	Not Available	Not Available	Available	0	0	0	0	0	0	0	0	0	0	0	0	0	0	0	0	0	Samdan	Almuzaylif
Not Available	Available	Not Available	Not Available	Available	0	0	0	0	0	0	0	0	0	0	0	0	0	0	0	0	0	Farm of Bin Zahir	Almuzaylif
Not Available	Available	Not Available	Not Available	Available	0	0	0	0	0	0	0	0	0	0	0	0	0	0	0	0	0	Umm Alkhashb	Almuzaylif
Not Available	Available	Not Available	Not Available	Available	0	0	0	0	0	0	0	0	0	0	0	0	0	0	0	0	0	Aleamar	Almuzaylif
Not Available	Available	Not Available	Not Available	Available	0	0	0	0	0	0	0	0	0	0	0	0	0	0	0	0	0	Alkhutuh	Almuzaylif
Not Available	Available	Not Available	Not Available	Available	0	0	0	0	0	0	0	0	0	0	0	0	0	0	0	0	0	Alkharis	Almuzaylif
Not Available	Available	Not Available	Not Available	Available	0	0	0	0	0	0	0	0	0	0	0	0	0	0	0	0	0	Alnaghih (Salminh)	Almuzaylif
Not Available	Available	Not Available	Not Available	Available	0	0	0	0	0	0	0	0	0	0	0	0	0	0	0	0	0	Alfariduh	Almuzaylif

Public services at the populated area level

Number of Agricultural, Social, Administrative and Public Services and Banking Finance 2-2

Cities and villages where public services are available (available or not)					General, financial and banking services					Social and development services								Agricultural services			Populated area	Emirate or governorate or municipality	
Internet network	Cell phone	Telephone network	Water network	Electricity	Commercial bank	Postman	Post office	Travel agency	Public library	Civil defence	Cooperative association	Cooperative association	Development committee	Development centre	Social security	Notary branch	Notary	Court	Agricultural fund	Agricultural branch			Agricultural directorate
Not Available	Available	Not Available	Not Available	Available	0	0	0	0	0	0	0	0	0	0	0	0	0	0	0	0	0	Alqarn (Ybs)	Almuzaylif
Not Available	Available	Not Available	Not Available	Available	0	0	0	0	0	0	0	0	0	0	0	0	0	0	0	0	0	Almalaqih	Almuzaylif
Not Available	Available	Not Available	Not Available	Available	0	0	0	0	0	0	0	0	0	0	0	0	0	0	0	0	0	Alnaasiriuah	Almuzaylif
Not Available	Available	Not Available	Not Available	Available	0	0	0	0	0	0	0	0	0	0	0	0	0	0	0	0	0	Almuribaa	Almuzaylif
Not Available	Available	Not Available	Not Available	Available	0	0	0	0	0	0	0	0	0	0	0	0	0	0	0	0	0	Thaweah	Almuzaylif
Not Available	Available	Not Available	Not Available	Available	0	0	0	0	0	0	0	0	0	0	0	0	0	0	0	0	0	Almazahiruh	Almuzaylif
Not Available	Available	Not Available	Not Available	Available	0	0	0	0	0	0	0	0	0	0	0	0	0	0	0	0	0	Alfatih	Almuzaylif
Not Available	Available	Not Available	Available	Available	0	0	0	0	0	0	0	0	0	0	0	0	0	0	0	0	0	Sabianaan	Almuzaylif
Not Available	Available	Not Available	Not Available	Available	0	0	0	0	0	0	0	0	0	0	0	0	0	0	0	0	0	Alssahil	Almuzaylif
Not Available	Available	Not Available	Not Available	Available	0	0	0	0	0	0	0	0	1	0	0	0	0	0	0	0	0	Sabat Lawmah	Almuzaylif
Not Available	Available	Not Available	Not Available	Available	0	0	0	0	0	0	0	0	0	0	0	0	0	0	0	0	0	Aleawdat	Almuzaylif
Not Available	Available	Not Available	Not Available	Available	0	0	0	0	0	0	0	0	0	0	0	0	0	0	0	0	0	Alghazawiuah Aljadida	Almuzaylif
Not Available	Available	Not Available	Not Available	Available	0	0	0	0	0	0	0	0	0	0	0	0	0	0	0	0	0	Alghazawiuah	Almuzaylif
Not Available	Available	Not Available	Not Available	Available	0	0	0	0	0	0	0	0	1	0	0	0	0	0	0	0	0	Qarieuh	Almuzaylif
Not Available	Available	Not Available	Not Available	Available	0	0	0	0	0	0	0	0	0	0	0	0	0	0	0	0	0	Umm Alqahmuh	Almuzaylif
Not Available	Available	Not Available	Not Available	Available	0	0	0	0	0	0	0	0	0	0	0	0	0	0	0	0	0	Eajah	Almuzaylif
Not Available	Available	Not Available	Not Available	Available	0	0	0	0	0	0	0	0	0	0	0	0	0	0	0	0	0	Almatahimuh	Almuzaylif
Not Available	Available	Not Available	Not Available	Available	0	0	0	0	0	0	0	0	0	0	0	0	0	0	0	0	0	Alghawanimuh	Almuzaylif

Public services at the populated area level

Number of Agricultural, Social, Administrative and Public Services and Banking Finance 2-2

Cities and villages where public services are available (available or not)					General, financial and banking services					Social and development services								Agricultural services			Populated area	Emirate or governorate or municipality	
Internet network	Cell phone	Telephone network	Water network	Electricity	Commercial bank	Postman	Post office	Travel agency	Public library	Civil defence	Cooperative association	Cooperative association	Development committee	Development centre	Social security	Notary branch	Notary	Court	Agricultural fund	Agricultural branch			Agricultural directorate
Not Available	Available	Not Available	Not Available	Available	0	0	0	0	0	0	0	0	0	0	0	0	0	0	0	0	0	Alkhamjan	Almuzaylif
Not Available	Available	Not Available	Not Available	Available	0	0	0	0	0	0	0	0	0	0	0	0	0	0	0	0	0	Albayshih	Almuzaylif
Not Available	Available	Not Available	Not Available	Available	0	0	0	0	0	0	0	0	0	0	0	0	0	0	0	0	0	Aleaqduh	Almuzaylif
Not Available	Available	Not Available	Not Available	Available	0	0	0	0	0	0	0	0	0	0	0	0	0	0	0	0	0	Almanie	Almuzaylif
Not Available	Available	Not Available	Not Available	Available	0	0	0	0	0	0	0	0	0	0	0	0	0	0	0	0	0	Alqadb	Almuzaylif
Not Available	Available	Not Available	Not Available	Available	0	0	0	0	0	0	0	0	0	0	0	0	0	0	0	0	0	Eaqarah	Almuzaylif
Not Available	Available	Not Available	Not Available	Available	0	0	0	0	0	0	0	0	0	0	0	0	0	0	0	0	0	Alhwytyh	Almuzaylif
Not Available	Available	Not Available	Not Available	Available	0	0	0	0	0	0	0	0	0	0	0	0	0	0	0	0	0	Alzahruh (Almsahir)	Almuzaylif
Not Available	Available	Not Available	Not Available	Available	0	0	0	0	0	0	0	0	0	0	0	0	0	0	0	0	0	Aljabnun	Almuzaylif
Not Available	Available	Not Available	Not Available	Available	0	0	0	0	0	0	0	0	0	0	0	0	0	0	0	0	0	Midrab Sharih	Almuzaylif
Not Available	Available	Not Available	Not Available	Available	0	0	0	0	0	0	0	0	0	0	0	0	0	0	0	0	0	Mizqah	Almuzaylif
Not Available	Available	Not Available	Not Available	Available	0	0	0	0	0	0	0	0	0	0	0	0	0	0	0	0	0	Albuhayr	Almuzaylif
Not Available	Available	Not Available	Not Available	Available	0	0	0	0	0	0	0	0	0	0	0	0	0	0	0	0	0	Alsiru	Almuzaylif
Not Available	Available	Not Available	Not Available	Available	0	0	0	0	0	0	0	0	0	0	0	0	0	0	0	0	0	Dar Alssaduh	Almuzaylif
Not Available	Available	Not Available	Not Available	Available	0	0	0	0	0	0	0	0	0	0	0	0	0	0	0	0	0	Albawazilih	Almuzaylif
Not Available	Available	Not Available	Not Available	Available	0	0	0	0	0	0	0	0	0	0	0	0	0	0	0	0	0	Alshwariduh	Almuzaylif
Not Available	Available	Not Available	Not Available	Available	0	0	0	0	0	0	0	0	0	0	0	0	0	0	0	0	0	Almashayikh	Almuzaylif
Not Available	Available	Not Available	Not Available	Available	0	0	0	0	0	0	0	0	0	0	0	0	0	0	0	0	0	Alsirwan	Almuzaylif

Public services at the populated area level

Number of Agricultural, Social, Administrative and Public Services and Banking Finance 2-2

Cities and villages where public services are available (available or not)					General, financial and banking services					Social and development services								Agricultural services			Populated area	Emirate or governorate or municipality	
Internet network	Cell phone	Telephone network	Water network	Electricity	Commercial bank	Postman	Post office	Travel agency	Public library	Civil defence	Cooperative association	Cooperative association	Development committee	Development centre	Social security	Notary branch	Notary	Court	Agricultural fund	Agricultural branch			Agricultural directorate
Not Available	Available	Not Available	Not Available	Available	0	0	0	0	0	0	0	0	0	0	0	0	0	0	0	0	0	Al Eiwad	Almuzaylif
Not Available	Available	Not Available	Not Available	Available	0	0	0	0	0	0	0	0	0	0	0	0	0	0	0	0	0	Dar Alsaqeinuh	Almuzaylif
Not Available	Available	Not Available	Not Available	Available	0	0	0	0	0	0	0	0	0	0	0	0	0	0	0	0	0	Al Bin Jawharieh	Almuzaylif
Not Available	Available	Not Available	Not Available	Available	0	0	0	0	0	0	0	0	0	0	0	0	0	0	0	0	0	Al Bin Mashania	Almuzaylif
Not Available	Available	Not Available	Not Available	Available	0	0	0	0	0	0	0	0	0	0	0	0	0	0	0	0	0	Sabh (Dar	Almuzaylif
Not Available	Available	Not Available	Not Available	Available	0	0	0	0	0	0	0	0	0	0	0	0	0	0	0	0	0	Alqahmuh	Almuzaylif
Not Available	Available	Not Available	Not Available	Available	0	0	0	0	0	0	0	0	0	0	0	0	0	0	0	0	0	Alzabir	Almuzaylif
Not Available	Available	Not Available	Not Available	Available	0	0	0	0	0	0	0	0	0	0	0	0	0	0	0	0	0	Alzaeatiruh	Almuzaylif
Not Available	Available	Not Available	Not Available	Available	0	0	0	0	0	0	0	0	0	0	0	0	0	0	0	0	0	Aleumush	Almuzaylif
Not Available	Available	Not Available	Not Available	Available	0	0	0	0	0	0	0	0	0	0	0	0	0	0	0	0	0	Abn Rashid (Alhbyr)	Almuzaylif
Not Available	Available	Not Available	Not Available	Available	0	0	0	0	0	0	0	0	0	0	0	0	0	0	0	0	0	Alqayimuh	Almuzaylif
Not Available	Available	Not Available	Not Available	Available	0	0	0	0	0	0	0	0	0	0	0	0	0	0	0	0	0	Umm Alshaeir	Almuzaylif
Not Available	Available	Not Available	Not Available	Available	0	0	0	0	0	0	0	0	0	0	0	0	0	0	0	0	0	Maghnih	Almuzaylif
Not Available	Available	Not Available	Not Available	Available	0	0	0	0	0	0	0	0	0	0	0	0	0	0	0	0	0	Alsafa	Almuzaylif
Not Available	Available	Not Available	Not Available	Available	0	0	0	0	0	0	0	0	0	0	0	0	0	0	0	0	0	Eadhibuh	Almuzaylif
Not Available	Available	Not Available	Not Available	Available	0	0	0	0	0	0	0	0	0	0	0	0	0	0	0	0	0	Alshamluh	Almuzaylif
Not Available	Available	Not Available	Not Available	Available	0	0	0	0	0	0	0	0	0	0	0	0	0	0	0	0	0	Alwatah	Almuzaylif
Not Available	Available	Not Available	Not Available	Available	0	0	0	0	0	0	0	0	0	0	0	0	0	0	0	0	0	Mudiduh	Almuzaylif

Public services at the populated area level

Number of Agricultural, Social, Administrative and Public Services and Banking Finance 2-2

Cities and villages where public services are available (available or not)					General, financial and banking services					Social and development services								Agricultural services			Populated area	Emirate or governorate or municipality	
Internet network	Cell phone	Telephone network	Water network	Electricity	Commercial bank	Postman	Post office	Travel agency	Public library	Civil defence	Cooperative association	Cooperative association	Development committee	Development centre	Social security	Notary branch	Notary	Court	Agricultural fund	Agricultural branch			Agricultural directorate
Not Available	Available	Not Available	Not Available	Available	0	0	0	0	0	0	0	0	0	0	0	0	0	0	0	0	0	Alnafadh	Almuzaylif
Not Available	Available	Not Available	Not Available	Available	0	0	0	0	0	0	0	0	0	0	0	0	0	0	0	0	0	Muqashar (Khrawe)	Almuzaylif
Not Available	Available	Not Available	Not Available	Available	0	0	0	0	0	0	0	0	0	0	0	0	0	0	0	0	0	Abweydydn	Almuzaylif
Not Available	Available	Not Available	Not Available	Available	0	0	0	0	0	0	0	0	0	0	0	0	0	0	0	0	0	Alzirabiah	Almuzaylif
Not Available	Available	Not Available	Not Available	Available	0	0	0	0	0	0	0	0	0	0	0	0	0	0	0	0	0	Aleuqm	Almuzaylif
Not Available	Available	Not Available	Not Available	Available	0	0	0	0	0	0	0	0	0	0	0	0	0	0	0	0	0	Aljahu	Almuzaylif
Not Available	Available	Not Available	Not Available	Available	0	0	0	0	0	0	0	0	0	0	0	0	0	0	0	0	0	Aleawamiruh	Almuzaylif
Not Available	Available	Not Available	Not Available	Available	0	0	0	0	0	0	0	0	0	0	0	0	0	0	0	0	0	Alkaramih	Almuzaylif
Not Available	Available	Not Available	Not Available	Available	0	0	0	0	0	0	0	0	0	0	0	0	0	0	0	0	0	Almataliqih	Almuzaylif
Not Available	Available	Not Available	Not Available	Available	0	0	0	0	0	0	0	0	0	0	0	0	0	0	0	0	0	Aljamma	Almuzaylif
Not Available	Available	Not Available	Not Available	Available	0	0	0	0	0	0	0	0	0	0	0	0	0	0	0	0	0	Alkharisiuh	Almuzaylif
Not Available	Available	Not Available	Available	Available	0	0	0	0	0	0	0	0	0	0	0	0	0	0	0	0	0	Albaqaqir	Almuzaylif
Not Available	Available	Not Available	Not Available	Available	0	0	0	0	0	0	0	0	0	0	0	0	0	0	0	0	0	Alsunbl	Almuzaylif
Not Available	Available	Not Available	Not Available	Available	0	0	0	0	0	0	0	0	0	0	0	0	0	0	0	0	0	Alwaqtuh	Almuzaylif
Not Available	Available	Not Available	Not Available	Available	0	0	0	0	0	0	0	0	0	0	0	0	0	0	0	0	0	Al'Ahaliya	Almuzaylif
Not Available	Available	Not Available	Not Available	Available	0	0	0	0	0	0	0	0	0	0	0	0	0	0	0	0	0	Alradafuh	Almuzaylif
Not Available	Available	Not Available	Not Available	Available	0	0	0	0	0	0	0	0	0	0	0	0	0	0	0	0	0	Alhjarif	Almuzaylif
Not Available	Available	Not Available	Not Available	Available	0	0	0	0	0	0	0	0	0	0	0	0	0	0	0	0	0	Aleunqa	Almuzaylif

Public services at the populated area level

Number of Agricultural, Social, Administrative and Public Services and Banking Finance 2-2

Cities and villages where public services are available (available or not)					General, financial and banking services					Social and development services								Agricultural services			Populated area	Emirate or governorate or municipality	
Internet network	Cell phone	Telephone network	Water network	Electricity	Commercial bank	Postman	Post office	Travel agency	Public library	Civil defence	Cooperative association	Cooperative association	Development committee	Development centre	Social security	Notary branch	Notary	Court	Agricultural fund	Agricultural branch			Agricultural directorate
Not Available	Available	Not Available	Not Available	Available	0	0	0	0	0	0	0	0	0	0	0	0	0	0	0	0	0	Alhadabuh	Almuzaylif
Not Available	Available	Not Available	Not Available	Available	0	0	0	0	0	0	0	0	0	0	0	0	0	0	0	0	0	Alkunduf	Almuzaylif
Not Available	Available	Not Available	Not Available	Available	0	0	0	0	0	0	0	0	0	0	0	0	0	0	0	0	0	'Ama Alsakab	Almuzaylif
Not Available	Available	Not Available	Not Available	Available	0	0	0	0	0	0	0	0	0	0	0	0	0	0	0	0	0	Alzaahirih	Almuzaylif
Not Available	Available	Not Available	Not Available	Available	0	0	0	0	0	0	0	0	0	0	0	0	0	0	0	0	0	Alhabiruh	Almuzaylif
Not Available	Available	Not Available	Not Available	Available	0	0	0	0	0	0	0	0	0	0	0	0	0	0	0	0	0	Alqasheuh	Almuzaylif
Not Available	Available	Not Available	Not Available	Available	0	0	0	0	0	0	0	0	0	0	0	0	0	0	0	0	0	Alrifduh	Almuzaylif
Not Available	Available	Not Available	Not Available	Available	0	0	0	0	0	0	0	0	0	0	0	0	0	0	0	0	0	Almarawa	Almuzaylif
Not Available	Available	Not Available	Not Available	Available	0	0	0	0	0	0	0	0	0	0	0	0	0	0	0	0	0	Alhaju	Almuzaylif
Not Available	Available	Not Available	Not Available	Available	0	0	0	0	0	0	0	0	0	0	0	0	0	0	0	0	0	Aldearima	Almuzaylif
Not Available	Available	Not Available	Not Available	Available	0	0	0	0	0	0	0	0	0	0	0	0	0	0	0	0	0	Alnusla	Almuzaylif
Not Available	Available	Not Available	Not Available	Available	0	0	0	0	0	0	0	0	0	0	0	0	0	0	0	0	0	Aldaearumuh	Almuzaylif
Not Available	Available	Not Available	Not Available	Available	0	0	0	0	0	0	0	0	0	0	0	0	0	0	0	0	0	Mukabib	Almuzaylif
Not Available	Available	Not Available	Not Available	Available	0	0	0	0	0	0	1	0	1	0	0	0	0	0	0	0	0	Sabit Aljarah	Sabt Aljarah
Not Available	Available	Not Available	Not Available	Available	0	0	0	0	0	0	0	0	0	0	0	0	0	0	0	0	0	Hadab Almawt	Sabt Aljarah
Not Available	Available	Not Available	Not Available	Available	0	0	0	0	0	0	0	0	0	0	0	0	0	0	0	0	0	Qatituh	Sabt Aljarah
Not Available	Available	Not Available	Not Available	Available	0	0	0	0	0	0	0	0	0	0	0	0	0	0	0	0	0	Qarn Alkhshbh	Sabt Aljarah
Not Available	Available	Not Available	Not Available	Available	0	0	0	0	0	0	0	0	0	0	0	0	0	0	0	0	0	Qarn Alsulmaa	Sabt Aljarah

Public services at the populated area level

Number of Agricultural, Social, Administrative and Public Services and Banking Finance 2-2

Cities and villages where public services are available (available or not)					General, financial and banking services					Social and development services								Agricultural services			Populated area	Emirate or governorate or municipality	
Internet network	Cell phone	Telephone network	Water network	Electricity	Commercial bank	Postman	Post office	Travel agency	Public library	Civil defence	Cooperative association	Cooperative association	Development committee	Development centre	Social security	Notary branch	Notary	Court	Agricultural fund	Agricultural branch			Agricultural directorate
Not Available	Available	Not Available	Not Available	Available	0	0	0	0	0	0	0	0	0	0	0	0	0	0	0	0	0	Hadab Habab	Sabt Aljarah
Not Available	Available	Not Available	Not Available	Available	0	0	0	0	0	0	0	0	0	0	0	0	0	0	0	0	0	Almaqaaduh	Sabt Aljarah
Not Available	Available	Not Available	Not Available	Available	0	0	0	0	0	0	0	0	0	0	0	0	0	0	0	0	0	Qarn Alfatih	Sabt Aljarah
Not Available	Available	Not Available	Not Available	Available	0	0	0	0	0	0	0	0	0	0	0	0	0	0	0	0	0	Jaear	Sabt Aljarah
Not Available	Available	Not Available	Not Available	Available	0	0	0	0	0	0	0	0	0	0	0	0	0	0	0	0	0	Subhana	Sabt Aljarah
Not Available	Available	Not Available	Not Available	Available	0	0	0	0	0	0	0	0	0	0	0	0	0	0	0	0	0	Alyatimuh	Sabt Aljarah
Not Available	Available	Not Available	Not Available	Available	0	0	0	0	0	0	0	0	0	0	0	0	0	0	0	0	0	Bilaqih	Sabt Aljarah
Not Available	Available	Not Available	Not Available	Available	0	0	0	0	0	0	0	0	0	0	0	0	0	0	0	0	0	Asrihat	Sabt Aljarah
Not Available	Available	Not Available	Not Available	Available	0	0	0	0	0	0	0	0	0	0	0	0	0	0	0	0	0	Alkalf	Sabt Aljarah
Not Available	Available	Not Available	Not Available	Available	0	0	0	0	0	0	0	0	0	0	0	0	0	0	0	0	0	Aleutf	Sabt Aljarah
Not Available	Available	Not Available	Not Available	Available	0	0	0	0	0	0	0	0	0	0	0	0	0	0	0	0	0	Alshasruh	Sabt Aljarah
Not Available	Available	Not Available	Not Available	Available	0	0	0	0	0	0	0	0	0	0	0	0	0	0	0	0	0	Alrahbuh	Sabt Aljarah
Not Available	Available	Not Available	Not Available	Available	0	0	0	0	0	0	0	0	0	0	0	0	0	0	0	0	0	Hadab Zaylae	Sabt Aljarah
Not Available	Available	Not Available	Not Available	Available	0	0	0	0	0	0	0	0	0	0	0	0	0	0	0	0	0	Qiasuh	Sabt Aljarah
Not Available	Available	Not Available	Not Available	Available	0	0	0	0	0	0	0	0	0	0	0	0	0	0	0	0	0	Almizrab	Sabt Aljarah
Not Available	Available	Not Available	Not Available	Available	0	0	0	0	0	0	0	0	0	0	0	0	0	0	0	0	0	Almaqaad	Sabt Aljarah
Not Available	Available	Not Available	Not Available	Available	0	0	0	0	0	0	0	0	0	0	0	0	0	0	0	0	0	Qarn Alhisa'	Sabt Aljarah
Not Available	Available	Not Available	Not Available	Available	0	0	0	0	0	0	0	0	0	0	0	0	0	0	0	0	0	Alhadibuh	Sabt Aljarah

Public services at the populated area level

Number of Agricultural, Social, Administrative and Public Services and Banking Finance 2-2

Cities and villages where public services are available (available or not)					General, financial and banking services					Social and development services								Agricultural services			Populated area	Emirate or governorate or municipality	
Internet network	Cell phone	Telephone network	Water network	Electricity	Commercial bank	Postman	Post office	Travel agency	Public library	Civil defence	Cooperative association	Cooperative association	Development committee	Development centre	Social security	Notary branch	Notary	Court	Agricultural fund	Agricultural branch			Agricultural directorate
Not Available	Available	Not Available	Not Available	Available	0	0	0	0	0	0	0	0	0	0	0	0	0	0	0	0	0	Dafinh	Sabt Aljarah
Not Available	Available	Not Available	Not Available	Available	0	0	0	0	0	0	0	0	0	0	0	0	0	0	0	0	0	Almuribaa	Sabt Aljarah
Not Available	Available	Not Available	Not Available	Available	0	0	0	0	0	0	0	0	0	0	0	0	0	0	0	0	0	Aljihah	Sabt Aljarah
Not Available	Available	Not Available	Not Available	Available	0	0	0	0	0	0	0	0	0	0	0	0	0	0	0	0	0	Washaeah Himamah	Sabt Aljarah
Not Available	Available	Not Available	Not Available	Available	0	0	0	0	0	0	0	0	0	0	0	0	0	0	0	0	0	Aljabruh	Sabt Aljarah
Not Available	Available	Not Available	Not Available	Available	0	0	0	0	0	0	0	0	0	0	0	0	0	0	0	0	0	Alkitad	Sabt Aljarah
Not Available	Available	Not Available	Not Available	Available	0	0	0	0	0	0	0	0	0	0	0	0	0	0	0	0	0	Huqu Alqueud	Sabt Aljarah
Not Available	Available	Not Available	Not Available	Available	0	0	0	0	0	0	0	0	0	0	0	0	0	0	0	0	0	Almaqead	Sabt Aljarah
Not Available	Available	Not Available	Not Available	Available	0	0	0	0	0	0	0	0	0	0	0	0	0	0	0	0	0	Ghabtah	Sabt Aljarah
Not Available	Available	Not Available	Not Available	Available	0	0	0	0	0	0	0	0	0	0	0	0	0	0	0	0	0	Aldiyquh	Sabt Aljarah
Not Available	Available	Not Available	Not Available	Available	0	0	0	0	0	0	0	0	0	0	0	0	0	0	0	0	0	Khurm Almuharquh	Sabt Aljarah
Not Available	Available	Not Available	Not Available	Available	0	0	0	0	0	0	0	0	0	0	0	0	0	0	0	0	0	Alqzuh	Sabt Aljarah
Not Available	Available	Not Available	Not Available	Available	0	0	0	0	0	0	0	0	0	0	0	0	0	0	0	0	0	Aldahadhuh	Sabt Aljarah
Not Available	Available	Not Available	Not Available	Available	0	0	0	0	0	0	0	0	0	0	0	0	0	0	0	0	0	Aleulub	Sabt Aljarah
Not Available	Available	Not Available	Not Available	Available	0	0	0	0	0	0	0	0	0	0	0	0	0	0	0	0	0	Almukhayrafuh	Sabt Aljarah
Not Available	Available	Not Available	Not Available	Available	0	0	0	0	0	0	0	0	0	0	0	0	0	0	0	0	0	Aleanabiat	Sabt Aljarah
Not Available	Available	Not Available	Not Available	Available	0	0	0	0	0	0	0	0	0	0	0	0	0	0	0	0	0	Harf Alhamra'	Sabt Aljarah
Not Available	Available	Not Available	Not Available	Available	0	0	0	0	0	0	0	0	0	0	0	0	0	0	0	0	0	Haqu Dakan	Sabt Aljarah

Public services at the populated area level

Number of Agricultural, Social, Administrative and Public Services and Banking Finance 2-2

Cities and villages where public services are available (available or not)					General, financial and banking services					Social and development services									Agricultural services			Populated area	Emirate or governorate or municipality
Internet network	Cell phone	Telephone network	Water network	Electricity	Commercial bank	Postman	Post office	Travel agency	Public library	Civil defence	Cooperative association	Cooperative association	Development committee	Development centre	Social security	Notary branch	Notary	Court	Agricultural fund	Agricultural branch	Agricultural directorate		
Not Available	Available	Not Available	Not Available	Available	0	0	0	0	0	0	0	0	0	0	0	0	0	0	0	0	0	Alsharij	Sabt Aljarah
Not Available	Available	Not Available	Not Available	Available	0	0	0	0	0	0	0	0	0	0	0	0	0	0	0	0	0	Zabun	Sabt Aljarah
Not Available	Available	Not Available	Not Available	Available	0	0	0	0	0	0	0	0	0	0	0	0	0	0	0	0	0	Aleaynah	Sabt Aljarah
Not Available	Available	Not Available	Not Available	Available	0	0	0	0	0	0	0	0	0	0	0	0	0	0	0	0	0	Alsailat	Sabt Aljarah
Not Available	Available	Not Available	Not Available	Available	0	0	0	0	0	0	0	0	0	0	0	0	0	0	0	0	0	Almuthib	Sabt Aljarah
Not Available	Available	Not Available	Not Available	Available	0	0	0	0	0	0	0	0	0	0	0	0	0	0	0	0	0	Alduwkheil	Sabt Aljarah
Not Available	Available	Not Available	Not Available	Available	0	0	0	0	0	0	0	0	0	0	0	0	0	0	0	0	0	Harf Eabiana	Sabt Aljarah
Not Available	Available	Not Available	Not Available	Available	0	0	0	0	0	0	0	0	0	0	0	0	0	0	0	0	0	Harf Almaruwih	Sabt Aljarah
Not Available	Available	Not Available	Not Available	Available	0	0	0	0	0	0	0	0	0	0	0	0	0	0	0	0	0	Fariduh Alsiluh	Sabt Aljarah
Not Available	Available	Not Available	Not Available	Available	0	0	0	0	0	0	0	0	0	0	0	0	0	0	0	0	0	Hadhraf	Sabt Aljarah
Not Available	Available	Not Available	Not Available	Available	0	0	0	0	0	0	0	0	0	0	0	0	0	0	0	0	0	Muqfaluh	Sabt Aljarah
Not Available	Available	Not Available	Not Available	Available	0	0	0	0	0	0	0	0	0	0	0	0	0	0	0	0	0	Faqeah	Sabt Aljarah
Not Available	Available	Not Available	Not Available	Available	0	0	0	0	0	0	0	0	0	0	0	0	0	0	0	0	0	Alkushana'	Sabt Aljarah
Not Available	Available	Not Available	Not Available	Available	0	0	0	0	0	0	0	0	0	0	0	0	0	0	0	0	0	Almueqir	Sabt Aljarah
Not Available	Available	Not Available	Not Available	Available	0	0	0	0	0	0	0	0	0	0	0	0	0	0	0	0	0	Alfaliq	Sabt Aljarah
Not Available	Available	Not Available	Not Available	Available	0	0	0	0	0	0	0	0	0	0	0	0	0	0	0	0	0	Sawda' Ranih	Sabt Aljarah
Not Available	Available	Not Available	Not Available	Available	0	0	0	0	0	0	0	0	0	0	0	0	0	0	0	0	0	Umm Altamaru	Sabt Aljarah
Not Available	Available	Not Available	Not Available	Available	0	0	0	0	0	0	0	0	0	0	0	0	0	0	0	0	0	Qazah	Sabt Aljarah

Public services at the populated area level

Number of Agricultural, Social, Administrative and Public Services and Banking Finance 2-2

Cities and villages where public services are available (available or not)					General, financial and banking services					Social and development services								Agricultural services			Populated area	Emirate or governorate or municipality	
Internet network	Cell phone	Telephone network	Water network	Electricity	Commercial bank	Postman	Post office	Travel agency	Public library	Civil defence	Cooperative association	Cooperative association	Development committee	Development centre	Social security	Notary branch	Notary	Court	Agricultural fund	Agricultural branch			Agricultural directorate
Not Available	Available	Not Available	Not Available	Available	0	0	0	0	0	0	0	0	0	0	0	0	0	0	0	0	0	Hashah Alzayr	Sabt Aljarah
Not Available	Not Available	Not Available	Not Available	Available	0	0	0	0	0	0	0	0	0	0	0	0	0	0	0	0	0	Alssaduh	Sabt Aljarah
Not Available	Available	Not Available	Not Available	Available	0	0	0	0	0	0	0	0	0	0	0	0	0	0	0	0	0	Malaqaa Alawdy	Sabt Aljarah
Not Available	Available	Not Available	Not Available	Available	0	0	0	0	0	0	0	0	0	0	0	0	0	0	0	0	0	Alnakhilat	Sabt Aljarah
Not Available	Available	Not Available	Not Available	Available	0	0	0	0	0	0	0	0	0	0	0	0	0	0	0	0	0	Hayjah Aleid	Sabt Aljarah
Not Available	Available	Not Available	Not Available	Available	0	0	0	0	0	0	0	0	0	0	0	0	0	0	0	0	0	Khatam Aljarah	Sabt Aljarah
Not Available	Available	Not Available	Not Available	Available	0	0	0	0	0	0	0	0	0	0	0	0	0	0	0	0	0	Aledabuh	Sabt Aljarah
Not Available	Available	Not Available	Not Available	Available	0	0	0	0	0	0	0	0	0	0	0	0	0	0	0	0	0	Alkudua	Sabt Aljarah
Not Available	Available	Not Available	Not Available	Available	0	0	0	0	0	0	0	0	0	0	0	0	0	0	0	0	0	Qarn Altawil	Sabt Aljarah
Not Available	Available	Available	Available	Available	0	0	1	0	0	0	1	0	1	0	0	0	0	0	0	0	0	Thulatha' Alkharm	Thultha Al Khurma
Not Available	Available	Available	Available	Available	0	0	0	0	0	0	0	0	0	0	0	0	0	0	0	0	0	Khalfin	Thultha Al Khurma
Not Available	Available	Not Available	Available	Available	0	0	0	0	0	0	0	0	0	0	0	0	0	0	0	0	0	Alhabij	Thultha Al Khurma
Not Available	Available	Not Available	Available	Available	0	0	0	0	0	0	0	0	0	0	0	0	0	0	0	0	0	Hadab Almawt	Thultha Al Khurma
Not Available	Available	Not Available	Not Available	Available	0	0	0	0	0	0	0	0	0	0	0	0	0	0	0	0	0	Makhshush	Thultha Al Khurma
Not Available	Available	Not Available	Not Available	Available	0	0	0	0	0	0	0	0	0	0	0	0	0	0	0	0	0	Muribana	Thultha Al Khurma
Not Available	Available	Not Available	Available	Available	0	0	0	0	0	0	0	0	0	0	0	0	0	0	0	0	0	Alhashfuh	Thultha Al Khurma
Not Available	Available	Not Available	Available	Available	0	0	0	0	0	0	0	0	0	0	0	0	0	0	0	0	0	Hashah Bin Dhahabih	Thultha Al Khurma
Not Available	Available	Not Available	Not Available	Available	0	0	0	0	0	0	0	0	0	0	0	0	0	0	0	0	0	Hadab Alhabil	Thultha Al Khurma

Public services at the populated area level

Number of Agricultural, Social, Administrative and Public Services and Banking Finance 2-2

Cities and villages where public services are available (available or not)					General, financial and banking services					Social and development services								Agricultural services			Populated area	Emirate or governorate or municipality	
Internet network	Cell phone	Telephone network	Water network	Electricity	Commercial bank	Postman	Post office	Travel agency	Public library	Civil defence	Cooperative association	Cooperative association	Development committee	Development centre	Social security	Notary branch	Notary	Court	Agricultural fund	Agricultural branch			Agricultural directorate
Not Available	Available	Not Available	Available	Available	0	0	0	0	0	0	0	0	0	0	0	0	0	0	0	0	0	Almajdae	Thultha Al Khurma
Not Available	Available	Not Available	Available	Available	0	0	0	0	0	0	0	0	0	0	0	0	0	0	0	0	0	Qarn Albanah	Thultha Al Khurma
Not Available	Available	Not Available	Available	Available	0	0	0	0	0	0	0	0	0	0	0	0	0	0	0	0	0	Qarn Aljoram	Thultha Al Khurma
Not Available	Available	Not Available	Available	Available	0	0	0	0	0	0	0	0	0	0	0	0	0	0	0	0	0	Aldiamran	Thultha Al Khurma
Not Available	Available	Not Available	Available	Available	0	0	0	0	0	0	0	0	0	0	0	0	0	0	0	0	0	Alhadiba'	Thultha Al Khurma
Not Available	Available	Not Available	Available	Available	0	0	0	0	0	0	0	0	0	0	0	0	0	0	0	0	0	Al Bin Eawwad	Thultha Al Khurma
Not Available	Available	Not Available	Available	Available	0	0	0	0	0	0	0	0	0	0	0	0	0	0	0	0	0	Bilays	Thultha Al Khurma
Not Available	Available	Not Available	Not Available	Available	0	0	0	0	0	0	0	0	0	0	0	0	0	0	0	0	0	Sialuh	Thultha Al Khurma
Not Available	Available	Not Available	Available	Available	0	0	0	0	0	0	0	0	0	0	0	0	0	0	0	0	0	Qarn Alsarhah	Thultha Al Khurma
Not Available	Available	Not Available	Not Available	Available	0	0	0	0	0	0	0	0	0	0	0	0	0	0	0	0	0	Alhamra'	Thultha Al Khurma
Not Available	Available	Not Available	Available	Available	0	0	0	0	0	0	0	0	0	0	0	0	0	0	0	0	0	Alqatifuh	Thultha Al Khurma
Not Available	Available	Not Available	Available	Available	0	0	0	0	0	0	0	0	0	0	0	0	0	0	0	0	0	Shaeb Alkitad	Thultha Al Khurma
Not Available	Available	Not Available	Not Available	Available	0	0	0	0	0	0	0	0	0	0	0	0	0	0	0	0	0	Allahab	Thultha Al Khurma
Not Available	Available	Not Available	Available	Available	0	0	0	0	0	0	0	0	0	0	0	0	0	0	0	0	0	Dar Bin Musraeah	Thultha Al Khurma
Not Available	Available	Available	Available	Available	0	0	0	0	0	0	0	0	0	0	0	0	0	0	0	0	0	Qarn Almajnuh	Thultha Al Khurma
Not Available	Available	Available	Available	Available	0	0	0	0	0	0	0	0	0	0	0	0	0	0	0	0	0	Wasalah	Thultha Al Khurma
Not Available	Available	Not Available	Not Available	Available	0	0	0	0	0	0	0	0	0	0	0	0	0	0	0	0	0	Alwasiqat	Thultha Al Khurma
Not Available	Available	Not Available	Not Available	Available	0	0	0	0	0	0	0	0	0	0	0	0	0	0	0	0	0	Biir Aldiyq	Thultha Al Khurma

The sixteenth services guide 2017_Region Makkah Al Mukarramah

Public services at the populated area level

Number of Agricultural, Social, Administrative and Public Services and Banking Finance 2-2

Cities and villages where public services are available (available or not)					General, financial and banking services					Social and development services								Agricultural services			Populated area	Emirate or governorate or municipality	
Internet network	Cell phone	Telephone network	Water network	Electricity	Commercial bank	Postman	Post office	Travel agency	Public library	Civil defence	Cooperative association	Cooperative association	Development committee	Development centre	Social security	Notary branch	Notary	Court	Agricultural fund	Agricultural branch			Agricultural directorate
Not Available	Available	Not Available	Available	Available	0	0	0	0	0	0	1	0	1	0	0	0	0	0	0	0	0	Almasilim	Douqa
Not Available	Available	Not Available	Available	Available	0	0	0	0	0	0	0	0	0	0	0	0	0	0	0	0	0	Aldabuh	Douqa
Not Available	Available	Not Available	Available	Available	0	0	0	0	0	0	0	0	0	0	0	0	0	0	0	0	0	Alkandaruh	Douqa
Not Available	Available	Not Available	Not Available	Available	0	0	0	0	0	0	0	0	0	0	0	0	0	0	0	0	0	Alhamduh	Douqa
Not Available	Available	Not Available	Not Available	Available	0	0	0	0	0	0	0	0	0	0	0	0	0	0	0	0	0	Altiynuh	Douqa
Not Available	Available	Not Available	Not Available	Available	0	0	0	0	0	0	0	0	0	0	0	0	0	0	0	0	0	Aleuqad	Douqa
Not Available	Available	Not Available	Available	Available	0	0	0	0	0	0	0	0	0	0	0	0	0	0	0	0	0	Shaeiruh	Douqa
Not Available	Available	Not Available	Available	Available	0	0	0	0	0	0	0	0	0	0	0	0	0	0	0	0	0	Alharaf	Douqa
Not Available	Available	Not Available	Available	Available	0	0	0	0	0	0	0	0	0	0	0	0	0	0	0	0	0	Alhadabuh	Douqa
Not Available	Available	Not Available	Not Available	Available	0	0	0	0	0	0	0	0	0	0	0	0	0	0	0	0	0	Qarih Alqra	Douqa
Not Available	Available	Not Available	Not Available	Available	0	0	0	0	0	0	0	0	0	0	0	0	0	0	0	0	0	Aleaqduh	Douqa
Not Available	Available	Not Available	Not Available	Available	0	0	0	0	0	0	0	0	0	0	0	0	0	0	0	0	0	Muthibah	Douqa
Not Available	Not Available	Not Available	Not Available	Available	0	0	0	0	0	0	0	0	0	0	0	0	0	0	0	0	0	Almadie	Douqa
Not Available	Available	Not Available	Not Available	Available	0	0	0	0	0	0	0	0	0	0	0	0	0	0	0	0	0	Turabih	Douqa
Not Available	Available	Not Available	Not Available	Available	0	0	0	0	0	0	0	0	0	0	0	0	0	0	0	0	0	Abwhraba	Douqa
Not Available	Available	Not Available	Available	Available	0	0	0	0	0	0	0	0	0	0	0	0	0	0	0	0	0	Easilh	Douqa
Not Available	Available	Not Available	Not Available	Available	0	0	0	0	0	0	0	0	0	0	0	0	0	0	0	0	0	Alqaeaqie	Douqa
Not Available	Available	Not Available	Not Available	Available	0	0	0	0	0	0	0	0	0	0	0	0	0	0	0	0	0	Altarahiuh	Douqa

Public services at the populated area level

Number of Agricultural, Social, Administrative and Public Services and Banking Finance 2-2

Cities and villages where public services are available (available or not)					General, financial and banking services					Social and development services								Agricultural services			Populated area	Emirate or governorate or municipality	
Internet network	Cell phone	Telephone network	Water network	Electricity	Commercial bank	Postman	Post office	Travel agency	Public library	Civil defence	Cooperative association	Cooperative association	Development committee	Development centre	Social security	Notary branch	Notary	Court	Agricultural fund	Agricultural branch			Agricultural directorate
Not Available	Available	Not Available	Available	Available	0	0	0	0	0	0	0	0	0	0	0	0	0	0	0	0	0	Almasaeid	Douqa
Not Available	Available	Not Available	Not Available	Available	0	0	0	0	0	0	0	0	0	0	0	0	0	0	0	0	0	Almuradim	Douqa
Not Available	Available	Not Available	Not Available	Available	0	0	0	0	0	0	0	0	0	0	0	0	0	0	0	0	0	Almurabi	Douqa
Not Available	Available	Not Available	Not Available	Available	0	0	0	0	0	0	0	0	0	0	0	0	0	0	0	0	0	Althalajuh	Douqa
Not Available	Available	Not Available	Available	Available	0	0	0	0	0	0	0	0	0	0	0	0	0	0	0	0	0	Dawquh Al'Uwlaa	Douqa
Not Available	Available	Not Available	Not Available	Available	0	0	0	0	0	0	0	0	0	0	0	0	0	0	0	0	0	Aljarabuh Alsharqiu	Douqa
Not Available	Available	Not Available	Not Available	Available	0	0	0	0	0	0	0	0	0	0	0	0	0	0	0	0	0	Qaemusih	Douqa
Not Available	Available	Not Available	Not Available	Available	0	0	0	0	0	0	0	0	0	0	0	0	0	0	0	0	0	Alraayqih	Douqa
Not Available	Available	Not Available	Not Available	Available	0	0	0	0	0	0	0	0	0	0	0	0	0	0	0	0	0	Umm Albaer	Douqa
Not Available	Available	Not Available	Not Available	Available	0	0	0	0	0	0	0	0	0	0	0	0	0	0	0	0	0	Alkaradimuh	Douqa
Not Available	Available	Not Available	Not Available	Available	0	0	0	0	0	0	0	0	0	0	0	0	0	0	0	0	0	Umm Alhadhiq (Ama	Douqa
Not Available	Available	Not Available	Not Available	Available	0	0	0	0	0	0	0	0	0	0	0	0	0	0	0	0	0	Madasusuh	Douqa
Not Available	Available	Not Available	Not Available	Available	0	0	0	0	0	0	0	0	0	0	0	0	0	0	0	0	0	Kuduh Alhusan	Douqa
Not Available	Available	Not Available	Not Available	Available	0	0	0	0	0	0	0	0	0	0	0	0	0	0	0	0	0	Aljarabuh	Douqa
Not Available	Available	Not Available	Not Available	Available	0	0	0	0	0	0	0	0	0	0	0	0	0	0	0	0	0	Althaelabiuh	Douqa
Not Available	Available	Not Available	Not Available	Available	0	0	0	0	0	0	0	0	0	0	0	0	0	0	0	0	0	Alhajirih	Douqa
Not Available	Available	Not Available	Not Available	Available	0	0	0	0	0	0	0	0	0	0	0	0	0	0	0	0	0	Almihjaruh	Douqa
Not Available	Available	Not Available	Not Available	Available	0	0	0	0	0	0	0	0	0	0	0	0	0	0	0	0	0	Kiad	Douqa

Public services at the populated area level

Number of Agricultural, Social, Administrative and Public Services and Banking Finance 2-2

Cities and villages where public services are available (available or not)					General, financial and banking services					Social and development services								Agricultural services			Populated area	Emirate or governorate or municipality	
Internet network	Cell phone	Telephone network	Water network	Electricity	Commercial bank	Postman	Post office	Travel agency	Public library	Civil defence	Cooperative association	Cooperative association	Development committee	Development centre	Social security	Notary branch	Notary	Court	Agricultural fund	Agricultural branch			Agricultural directorate
Not Available	Available	Not Available	Not Available	Available	0	0	0	0	0	0	0	0	0	0	0	0	0	0	0	0	0	Kuduh Alealawin	Douqa
Not Available	Available	Not Available	Not Available	Available	0	0	0	0	0	0	0	0	0	0	0	0	0	0	0	0	0	Alshaebeh	Douqa
Not Available	Available	Not Available	Not Available	Available	0	0	0	0	0	0	0	0	0	0	0	0	0	0	0	0	0	Alkuduh	Douqa
Not Available	Available	Not Available	Not Available	Available	0	0	0	0	0	0	0	0	0	0	0	0	0	0	0	0	0	Almusaeidiuh	Douqa
Not Available	Available	Not Available	Not Available	Available	0	0	0	0	0	0	0	0	0	0	0	0	0	0	0	0	0	Farm of Hsin	Douqa
Not Available	Available	Not Available	Available	Available	0	0	0	0	0	0	0	0	0	0	0	0	0	0	0	0	0	Alkhayruh	Douqa
Not Available	Available	Not Available	Available	Available	0	0	0	0	0	0	0	0	0	0	0	0	0	0	0	0	0	Abwaldrm	Douqa
Not Available	Available	Not Available	Available	Available	0	0	0	0	0	0	0	0	0	0	0	0	0	0	0	0	0	Musharaf	Douqa
Not Available	Available	Not Available	Available	Available	0	0	0	0	0	0	0	0	0	0	0	0	0	0	0	0	0	Albaradiuh	Douqa
Not Available	Available	Not Available	Available	Available	0	0	0	0	0	0	0	0	0	0	0	0	0	0	0	0	0	Alqadih	Douqa
Not Available	Available	Not Available	Not Available	Available	0	0	0	0	0	0	0	0	0	0	0	0	0	0	0	0	0	Alhusaynat	Douqa
Not Available	Available	Available	Available	Available	0	0	0	0	0	0	0	0	1	0	0	0	0	0	0	0	0	Makhshush	Kenana
Not Available	Available	Not Available	Available	Available	0	0	0	0	0	0	0	0	0	0	0	0	0	0	0	0	0	Almaeashih	Kenana
Not Available	Available	Not Available	Not Available	Available	0	0	0	0	0	0	0	0	0	0	0	0	0	0	0	0	0	Fasalah	Kenana
Not Available	Available	Not Available	Not Available	Available	0	0	0	0	0	0	0	0	0	0	0	0	0	0	0	0	0	Alshiyeh	Kenana
Not Available	Available	Not Available	Not Available	Available	0	0	0	0	0	0	0	0	0	0	0	0	0	0	0	0	0	Alsaaduh (Hlaa	Kenana
Not Available	Available	Not Available	Not Available	Available	0	0	0	0	0	0	0	0	0	0	0	0	0	0	0	0	0	Alssaduh Al Mahab	Kenana
Not Available	Available	Not Available	Not Available	Available	0	0	0	0	0	0	0	0	0	0	0	0	0	0	0	0	0	Rabieuh Alhijarah	Kenana

Public services at the populated area level

Number of Agricultural, Social, Administrative and Public Services and Banking Finance 2-2

Cities and villages where public services are available (available or not)					General, financial and banking services					Social and development services								Agricultural services			Populated area	Emirate or governorate or municipality	
Internet network	Cell phone	Telephone network	Water network	Electricity	Commercial bank	Postman	Post office	Travel agency	Public library	Civil defence	Cooperative association	Cooperative association	Development committee	Development centre	Social security	Notary branch	Notary	Court	Agricultural fund	Agricultural branch			Agricultural directorate
Not Available	Available	Not Available	Not Available	Available	0	0	0	0	0	0	0	0	0	0	0	0	0	0	0	0	0	Alkushieaa	Kenana
Not Available	Available	Not Available	Not Available	Available	0	0	0	0	0	0	0	0	0	0	0	0	0	0	0	0	0	Alsulb	Kenana
Not Available	Available	Not Available	Not Available	Available	0	0	0	0	0	0	0	0	0	0	0	0	0	0	0	0	0	Wayinat Hawman	Kenana
Not Available	Available	Not Available	Available	Available	0	0	0	0	0	0	0	0	0	0	0	0	0	0	0	0	0	Aleasama	Kenana
Not Available	Available	Not Available	Available	Available	0	0	0	0	0	0	0	0	0	0	0	0	0	0	0	0	0	Alfalhuh	Kenana
Not Available	Available	Not Available	Available	Available	0	0	0	0	0	0	0	0	0	0	0	0	0	0	0	0	0	Alwasqah	Kenana
Not Available	Available	Not Available	Available	Available	0	0	0	0	0	0	0	0	0	0	0	0	0	0	0	0	0	Alfahimuh	Kenana
Not Available	Available	Not Available	Available	Available	0	0	0	0	0	0	0	0	0	0	0	0	0	0	0	0	0	Eashuruh	Kenana
Not Available	Available	Not Available	Available	Available	0	0	0	0	0	0	0	0	0	0	0	0	0	0	0	0	0	Alkuduh	Kenana
Not Available	Available	Not Available	Available	Available	0	0	0	0	0	0	0	0	0	0	0	0	0	0	0	0	0	Abwaljizeh	Kenana
Not Available	Available	Not Available	Available	Available	0	0	0	0	0	0	0	0	0	0	0	0	0	0	0	0	0	Abwalghrfh	Kenana
Not Available	Available	Not Available	Available	Available	0	0	0	0	0	0	0	0	0	0	0	0	0	0	0	0	0	Alrun	Kenana
Not Available	Available	Not Available	Available	Available	0	0	0	0	0	0	0	0	0	0	0	0	0	0	0	0	0	Aleadhir	Kenana
Not Available	Available	Available	Available	Available	0	0	0	0	0	0	1	0	0	0	0	0	0	0	0	0	0	Ahd Banaa Zayd	Uhd bani Zeid
Not Available	Available	Not Available	Not Available	Available	0	0	0	0	0	0	0	0	0	0	0	0	0	0	0	0	0	Alraduh	Uhd bani Zeid
Not Available	Available	Not Available	Not Available	Available	0	0	0	0	0	0	0	0	0	0	0	0	0	0	0	0	0	Aljulmuh	Uhd bani Zeid
Not Available	Available	Available	Not Available	Available	0	0	0	0	0	0	0	1	0	0	0	0	0	0	0	0	0	Alqae Al'Aelaa	Uhd bani Zeid
Not Available	Available	Available	Not Available	Available	0	0	0	0	0	0	0	0	0	0	0	0	0	0	0	0	0	Alqae Al'Awsat	Uhd bani Zeid

Public services at the populated area level

Number of Agricultural, Social, Administrative and Public Services and Banking Finance 2-2

Cities and villages where public services are available (available or not)					General, financial and banking services					Social and development services								Agricultural services			Populated area	Emirate or governorate or municipality	
Internet network	Cell phone	Telephone network	Water network	Electricity	Commercial bank	Postman	Post office	Travel agency	Public library	Civil defence	Cooperative association	Cooperative association	Development committee	Development centre	Social security	Notary branch	Notary	Court	Agricultural fund	Agricultural branch			Agricultural directorate
Not Available	Available	Not Available	Not Available	Available	0	0	0	0	0	0	0	0	0	0	0	0	0	0	0	0	0	Alsaalihiu	Uhd bani Zeid
Not Available	Available	Not Available	Not Available	Available	0	0	0	0	0	0	0	0	0	0	0	0	0	0	0	0	0	Alqae Al'Asfal	Uhd bani Zeid
Not Available	Available	Not Available	Available	Available	0	0	0	0	0	0	0	0	0	0	0	0	0	0	0	0	0	Aldaadaa	Uhd bani Zeid
Not Available	Available	Not Available	Available	Available	0	0	0	0	0	0	0	0	0	0	0	0	0	0	0	0	0	Wa'Adaa Harun	Uhd bani Zeid
Not Available	Available	Available	Available	Available	0	0	0	0	0	0	0	0	0	0	0	0	0	0	0	0	0	Alqiearuh	Uhd bani Zeid
Not Available	Available	Not Available	Available	Available	0	0	0	0	0	0	0	0	0	0	0	0	0	0	0	0	0	Al Shidad	Uhd bani Zeid
Not Available	Available	Not Available	Not Available	Available	0	0	0	0	0	0	0	0	0	0	0	0	0	0	0	0	0	Alsali	Uhd bani Zeid
Not Available	Available	Not Available	Not Available	Available	0	0	0	0	0	0	0	0	0	0	0	0	0	0	0	0	0	Sayal	Uhd bani Zeid
Not Available	Available	Not Available	Not Available	Available	0	0	0	0	0	0	0	0	0	0	0	0	0	0	0	0	0	Shaynan	Uhd bani Zeid
Not Available	Available	Not Available	Not Available	Available	0	0	0	0	0	0	0	0	0	0	0	0	0	0	0	0	0	Al Ziad	Uhd bani Zeid
Not Available	Available	Not Available	Available	Available	0	0	0	0	0	0	0	0	0	0	0	0	0	0	0	0	0	Alshaebuh	Uhd bani Zeid
Not Available	Available	Not Available	Available	Available	0	0	0	0	0	0	0	0	0	0	0	0	0	0	0	0	0	Qawz Barbud	Uhd bani Zeid
Not Available	Available	Not Available	Not Available	Available	0	0	0	0	0	0	0	0	0	0	0	0	0	0	0	0	0	Eiyneh	Uhd bani Zeid
Not Available	Available	Available	Available	Available	0	0	0	0	0	0	0	0	0	0	0	0	0	0	0	0	0	Quz Albus	Uhd bani Zeid
Not Available	Available	Available	Available	Available	0	0	0	0	0	0	0	0	0	0	0	0	0	0	0	0	0	Aleaqduh	Uhd bani Zeid
Not Available	Available	Not Available	Not Available	Available	0	0	0	0	0	0	0	0	0	0	0	0	0	0	0	0	0	Shaeb Aldhiyb	Uhd bani Zeid
Not Available	Available	Not Available	Not Available	Available	0	0	0	0	0	0	0	0	0	0	0	0	0	0	0	0	0	Shaeb Aldaan	Uhd bani Zeid
Not Available	Available	Not Available	Not Available	Available	0	0	0	0	0	0	0	0	0	0	0	0	0	0	0	0	0	Shaeb Albyd	Uhd bani Zeid

Public services at the populated area level

Number of Agricultural, Social, Administrative and Public Services and Banking Finance 2-2

Cities and villages where public services are available (available or not)					General, financial and banking services					Social and development services								Agricultural services			Populated area	Emirate or governorate or municipality	
Internet network	Cell phone	Telephone network	Water network	Electricity	Commercial bank	Postman	Post office	Travel agency	Public library	Civil defence	Cooperative association	Cooperative association	Development committee	Development centre	Social security	Notary branch	Notary	Court	Agricultural fund	Agricultural branch			Agricultural directorate
Not Available	Available	Not Available	Available	Available	0	0	0	0	0	0	0	0	0	0	0	0	0	0	0	0	0	Alsakhiruh	Uhd bani Zeid
Not Available	Available	Not Available	Not Available	Available	0	0	0	0	0	0	0	0	0	0	0	0	0	0	0	0	0	Dar Almashayikh	Uhd bani Zeid
Not Available	Available	Not Available	Not Available	Available	0	0	0	0	0	0	0	0	0	0	0	0	0	0	0	0	0	Qarn Alzilaluh	Uhd bani Zeid
Not Available	Available	Not Available	Not Available	Available	0	0	0	0	0	0	0	0	0	0	0	0	0	0	0	0	0	Shaeb Samir	Uhd bani Zeid
Not Available	Available	Not Available	Available	Available	0	0	0	0	0	0	0	0	0	0	0	0	0	0	0	0	0	Aleulub	Uhd bani Zeid
Not Available	Available	Not Available	Not Available	Available	0	0	0	0	0	0	0	0	0	0	0	0	0	0	0	0	0	Umm Alsilm	Uhd bani Zeid
Not Available	Available	Not Available	Not Available	Available	0	0	0	0	0	0	0	0	0	0	0	0	0	0	0	0	0	Ghurur	Uhd bani Zeid
Not Available	Available	Not Available	Not Available	Available	0	0	0	0	0	0	0	0	0	0	0	0	0	0	0	0	0	Hadab Alkhayl	Uhd bani Zeid
Not Available	Available	Not Available	Not Available	Available	0	0	0	0	0	0	0	0	0	0	0	0	0	0	0	0	0	Eamarat	Uhd bani Zeid
Not Available	Available	Not Available	Not Available	Available	0	0	0	0	0	0	0	0	0	0	0	0	0	0	0	0	0	Alfarshuh	Uhd bani Zeid
Not Available	Available	Not Available	Not Available	Available	0	0	0	0	0	0	0	0	0	0	0	0	0	0	0	0	0	Aleamayir	Uhd bani Zeid
Not Available	Available	Not Available	Not Available	Available	0	0	0	0	0	0	0	0	0	0	0	0	0	0	0	0	0	Aldira'in	Uhd bani Zeid
Not Available	Available	Not Available	Not Available	Available	0	0	0	0	0	0	0	0	0	0	0	0	0	0	0	0	0	Byr Zahara'	Uhd bani Zeid
Not Available	Available	Not Available	Not Available	Available	0	0	0	0	0	0	0	0	0	0	0	0	0	0	0	0	0	Alsarh	Uhd bani Zeid
Not Available	Available	Not Available	Not Available	Available	0	0	0	0	0	0	0	0	0	0	0	0	0	0	0	0	0	Aljawabiruh	Uhd bani Zeid
Not Available	Available	Not Available	Not Available	Available	0	0	0	0	0	0	0	0	0	0	0	0	0	0	0	0	0	Dar Alebid	Uhd bani Zeid
Not Available	Available	Not Available	Not Available	Available	0	0	0	0	0	0	0	0	0	0	0	0	0	0	0	0	0	Umm Alsilm	Uhd bani Zeid
Not Available	Available	Not Available	Not Available	Available	0	0	0	0	0	0	0	0	0	0	0	0	0	0	0	0	0	Albatatish	Uhd bani Zeid

Public services at the populated area level

Number of Agricultural, Social, Administrative and Public Services and Banking Finance 2-2

Cities and villages where public services are available (available or not)					General, financial and banking services					Social and development services								Agricultural services			Populated area	Emirate or governorate or municipality	
Internet network	Cell phone	Telephone network	Water network	Electricity	Commercial bank	Postman	Post office	Travel agency	Public library	Civil defence	Cooperative association	Cooperative association	Development committee	Development centre	Social security	Notary branch	Notary	Court	Agricultural fund	Agricultural branch			Agricultural directorate
Not Available	Available	Not Available	Not Available	Available	0	0	0	0	0	0	0	0	0	0	0	0	0	0	0	0	0	Alssalihaa Aljadid	Uhd bani Zeid
Not Available	Available	Not Available	Not Available	Available	0	0	0	0	0	0	0	0	0	0	0	0	0	0	0	0	0	Aleshm	Uhd bani Zeid
Not Available	Available	Not Available	Not Available	Available	0	0	0	0	0	0	0	0	0	0	0	0	0	0	0	0	0	Sanq	Uhd bani Zeid
Not Available	Available	Not Available	Not Available	Available	0	0	0	0	0	0	0	0	0	0	0	0	0	0	0	0	0	Alzzahir	Uhd bani Zeid
Not Available	Available	Not Available	Not Available	Available	0	0	0	0	0	0	0	0	0	0	0	0	0	0	0	0	0	Alsaalihaa Alqadim	Uhd bani Zeid
Not Available	Available	Not Available	Not Available	Available	0	0	0	0	0	0	0	0	0	0	0	0	0	0	0	0	0	Alhabiruh	Uhd bani Zeid
Not Available	Available	Not Available	Not Available	Available	0	0	0	0	0	0	0	0	0	0	0	0	0	0	0	0	0	Alththayih	Uhd bani Zeid
Not Available	Available	Not Available	Not Available	Available	0	0	0	0	0	0	0	0	0	0	0	0	0	0	0	0	0	Aleariq	Uhd bani Zeid
Not Available	Available	Not Available	Not Available	Available	0	0	0	0	0	0	0	0	0	0	0	0	0	0	0	0	0	Alrajban	Uhd bani Zeid
Not Available	Available	Not Available	Not Available	Available	0	0	0	0	0	0	0	0	0	0	0	0	0	0	0	0	0	Dar Rabieuh (Ama	Uhd bani Zeid
Not Available	Available	Not Available	Available	Available	0	0	0	0	0	0	0	0	0	0	0	0	0	0	0	0	0	Alsafasif	Uhd bani Zeid
Not Available	Available	Not Available	Available	Available	0	0	0	0	0	0	0	0	0	0	0	0	0	0	0	0	0	Aleamudih	Uhd bani Zeid
Not Available	Available	Not Available	Available	Available	0	0	0	0	0	0	0	0	0	0	0	0	0	0	0	0	0	Althaealibuh	Uhd bani Zeid
Not Available	Available	Not Available	Available	Available	0	0	0	0	0	0	0	0	0	0	0	0	0	0	0	0	0	Rahman	Uhd bani Zeid
Not Available	Available	Not Available	Not Available	Available	0	0	0	0	0	0	0	0	0	0	0	0	0	0	0	0	0	Alhnwd	Uhd bani Zeid
Not Available	Available	Not Available	Not Available	Available	0	0	0	0	0	0	0	0	0	0	0	0	0	0	0	0	0	Almatarih	Uhd bani Zeid
Not Available	Available	Not Available	Not Available	Available	0	0	0	0	0	0	0	0	0	0	0	0	0	0	0	0	0	Albarmuh	Uhd bani Zeid
Not Available	Available	Not Available	Not Available	Available	0	0	0	0	0	0	1	0	0	0	0	0	0	0	0	0	0	Khamis Harb	Khamis Harb

Public services at the populated area level

Number of Agricultural, Social, Administrative and Public Services and Banking Finance 2-2

Cities and villages where public services are available (available or not)					General, financial and banking services					Social and development services								Agricultural services			Populated area	Emirate or governorate or municipality	
Internet network	Cell phone	Telephone network	Water network	Electricity	Commercial bank	Postman	Post office	Travel agency	Public library	Civil defence	Cooperative association	Cooperative association	Development committee	Development centre	Social security	Notary branch	Notary	Court	Agricultural fund	Agricultural branch			Agricultural directorate
Not Available	Available	Not Available	Available	Available	0	0	0	0	0	0	0	0	0	0	0	0	0	0	0	0	0	Alraayim	Al Raym
Not Available	Available	Not Available	Not Available	Available	0	0	0	0	0	0	0	0	0	0	0	0	0	0	0	0	0	Salieuh	Al Raym
Not Available	Available	Not Available	Not Available	Available	0	0	0	0	0	0	0	0	0	0	0	0	0	0	0	0	0	Alkhanfah	Al Raym
Not Available	Available	Not Available	Not Available	Available	0	0	0	0	0	0	0	0	0	0	0	0	0	0	0	0	0	Aldawima	Al Raym
Available	Available	Available	Available	Available	2	0	1	3	1	1	1	0	1	0	1	0	1	1	0	1	0	Alliyth	Al Lith
Not Available	Not Available	Not Available	Not Available	Available	0	0	0	0	0	0	0	0	0	0	0	0	0	0	0	0	0	Sukaranuh	Al Lith
Not Available	Not Available	Not Available	Not Available	Available	0	0	0	0	0	0	0	0	0	0	0	0	0	0	0	0	0	Albalha'	Al Lith
Available	Available	Available	Available	Available	0	0	0	0	0	0	1	0	0	0	0	0	0	1	0	0	0	Almarzuz	Ghamiqa
Not Available	Not Available	Not Available	Not Available	Available	0	0	0	0	0	0	0	0	0	0	0	0	0	0	0	0	0	Almasafi	Ghamiqa
Not Available	Not Available	Not Available	Not Available	Available	0	0	0	0	0	0	0	0	0	0	0	0	0	0	0	0	0	Aleyynat	Ghamiqa
Not Available	Not Available	Not Available	Not Available	Available	0	0	0	0	0	0	0	0	0	0	0	0	0	0	0	0	0	Munyakhalat	Ghamiqa
Not Available	Not Available	Not Available	Not Available	Available	0	0	0	0	0	0	0	0	0	0	0	0	0	0	0	0	0	Alaisiead	Ghamiqa
Not Available	Not Available	Not Available	Not Available	Available	0	0	0	0	0	0	0	0	0	0	0	0	0	0	0	0	0	Umm Alrakib	Ghamiqa
Not Available	Not Available	Not Available	Not Available	Available	0	0	0	0	0	0	0	0	0	0	0	0	0	0	0	0	0	Aldamuw	Ghamiqa
Not Available	Not Available	Not Available	Not Available	Available	0	0	0	0	0	0	0	0	0	0	0	0	0	0	0	0	0	Alnayluh	Ghamiqa
Not Available	Not Available	Not Available	Not Available	Available	0	0	0	0	0	0	0	0	0	0	0	0	0	0	0	0	0	Baraqtan	Ghamiqa
Not Available	Not Available	Not Available	Not Available	Available	0	0	0	0	0	0	0	0	0	0	0	0	0	0	0	0	0	Almilaha'	Ghamiqa
Not Available	Not Available	Not Available	Not Available	Available	0	0	0	0	0	0	0	0	0	0	0	0	0	0	0	0	0	Alma' Alharu	Ghamiqa

Public services at the populated area level

Number of Agricultural, Social, Administrative and Public Services and Banking Finance 2-2

Cities and villages where public services are available (available or not)					General, financial and banking services					Social and development services								Agricultural services			Populated area	Emirate or governorate or municipality	
Internet network	Cell phone	Telephone network	Water network	Electricity	Commercial bank	Postman	Post office	Travel agency	Public library	Civil defence	Cooperative association	Cooperative association	Development committee	Development centre	Social security	Notary branch	Notary	Court	Agricultural fund	Agricultural branch			Agricultural directorate
Not Available	Not Available	Not Available	Not Available	Available	0	0	0	0	0	0	0	0	0	0	0	0	0	0	0	0	0	Almadira'	Ghamiqa
Not Available	Not Available	Not Available	Not Available	Available	0	0	0	0	0	0	0	0	0	0	0	0	0	0	0	0	0	Alwarimuh	Ghamiqa
Not Available	Not Available	Not Available	Not Available	Available	0	0	0	0	0	0	0	0	0	0	0	0	0	0	0	0	0	Mustanqae	Ghamiqa
Not Available	Not Available	Not Available	Available	Available	0	0	0	0	0	0	0	0	0	0	0	0	0	0	0	0	0	Alwatiat	Ghamiqa
Not Available	Not Available	Not Available	Not Available	Available	0	0	0	0	0	0	0	0	0	0	0	0	0	0	0	0	0	Shubuh	Ghamiqa
Not Available	Not Available	Not Available	Not Available	Available	0	0	0	0	0	0	0	0	0	0	0	0	0	0	0	0	0	Umm Jarif	Ghamiqa
Available	Not Available	Not Available	Not Available	Available	0	0	0	0	0	0	0	0	0	0	0	0	0	0	0	0	0	Sunidl	Ghamiqa
Available	Not Available	Not Available	Not Available	Available	0	0	0	0	0	0	0	0	0	0	0	0	0	0	0	0	0	Alshabikuh	Ghamiqa
Not Available	Not Available	Not Available	Not Available	Available	0	0	0	0	0	0	0	0	0	0	0	0	0	0	0	0	0	Almashash	Ghamiqa
Not Available	Not Available	Not Available	Not Available	Available	0	0	0	0	0	0	0	0	0	0	0	0	0	0	0	0	0	Qarin Alraabieih	Ghamiqa
Not Available	Available	Not Available	Not Available	Available	0	0	0	0	0	0	0	0	0	0	0	0	0	0	0	0	0	Almuzalaf	Ghamiqa
Available	Not Available	Not Available	Not Available	Available	0	0	0	0	0	0	0	0	0	0	0	0	0	0	0	0	0	Mansa	Ghamiqa
Not Available	Not Available	Not Available	Not Available	Available	0	0	0	0	0	0	0	0	0	0	0	0	0	0	0	0	0	Dahia'	Ghamiqa
Not Available	Not Available	Not Available	Not Available	Available	0	0	0	0	0	0	0	0	0	0	0	0	0	0	0	0	0	Shal	Ghamiqa
Not Available	Not Available	Not Available	Not Available	Available	0	0	0	0	0	0	0	0	0	0	0	0	0	0	0	0	0	Aljameuh	Ghamiqa
Not Available	Not Available	Not Available	Not Available	Available	0	0	0	0	0	0	0	0	0	0	0	0	0	0	0	0	0	Firae	Ghamiqa
Not Available	Not Available	Not Available	Not Available	Available	0	0	0	0	0	0	0	0	0	0	0	0	0	0	0	0	0	Alnadah	Ghamiqa
Not Available	Not Available	Not Available	Not Available	Available	0	0	0	0	0	0	0	0	0	0	0	0	0	0	0	0	0	Alkhashb	Ghamiqa

Public services at the populated area level

Number of Agricultural, Social, Administrative and Public Services and Banking Finance 2-2

Cities and villages where public services are available (available or not)					General, financial and banking services					Social and development services								Agricultural services			Populated area	Emirate or governorate or municipality	
Internet network	Cell phone	Telephone network	Water network	Electricity	Commercial bank	Postman	Post office	Travel agency	Public library	Civil defence	Cooperative association	Cooperative association	Development committee	Development centre	Social security	Notary branch	Notary	Court	Agricultural fund	Agricultural branch			Agricultural directorate
Available	Available	Not Available	Not Available	Available	0	0	0	0	0	0	0	0	0	0	0	0	0	0	0	0	0	Naejan	Ghamiqa
Not Available	Not Available	Not Available	Not Available	Available	0	0	0	0	0	0	0	0	0	0	0	0	0	0	0	0	0	Wa'Adaa Nayatan	Ghamiqa
Not Available	Not Available	Not Available	Not Available	Available	0	0	0	0	0	0	0	0	0	0	0	0	0	0	0	0	0	Alsamaruh	Ghamiqa
Not Available	Not Available	Not Available	Not Available	Available	0	0	0	0	0	0	0	0	0	0	0	0	0	0	0	0	0	Alrakhila	Ghamiqa
Not Available	Not Available	Not Available	Not Available	Available	0	0	0	0	0	0	0	0	0	0	0	0	0	0	0	0	0	Aldabruh	Ghamiqa
Available	Not Available	Not Available	Not Available	Available	0	0	0	0	0	0	0	0	0	0	0	0	0	0	0	0	0	Alhusaynia	Ghamiqa
Not Available	Not Available	Not Available	Not Available	Available	0	0	0	0	0	0	0	0	0	0	0	0	0	0	0	0	0	Bizii	Ghamiqa
Not Available	Not Available	Not Available	Not Available	Available	0	0	0	0	0	0	0	0	0	0	0	0	0	0	0	0	0	Atanh	Ghamiqa
Not Available	Not Available	Not Available	Not Available	Available	0	0	0	0	0	0	0	0	0	0	0	0	0	0	0	0	0	Hamid	Ghamiqa
Not Available	Not Available	Not Available	Not Available	Available	0	0	0	0	0	0	0	0	0	0	0	0	0	0	0	0	0	Athrar	Ghamiqa
Available	Available	Available	Not Available	Available	0	0	0	0	0	1	1	0	0	0	0	0	0	1	0	0	0	Sahuh	Al Shawaq
Not Available	Available	Not Available	Not Available	Available	0	0	0	0	0	0	0	0	0	0	0	0	0	0	0	0	0	Shabil	Al Shawaq
Not Available	Available	Not Available	Not Available	Available	0	0	0	0	0	0	0	0	0	0	0	0	0	0	0	0	0	Alqahamih (Altarf)	Al Shawaq
Not Available	Available	Not Available	Not Available	Available	0	0	0	0	0	0	0	0	0	0	0	0	0	0	0	0	0	Harah Qahuh	Al Shawaq
Not Available	Available	Not Available	Not Available	Available	0	0	0	0	0	0	0	0	0	0	0	0	0	0	0	0	0	Aleudih	Al Shawaq
Not Available	Available	Not Available	Not Available	Available	0	0	0	0	0	0	0	0	0	0	0	0	0	0	0	0	0	Salam Alzawahir	Al Shawaq
Not Available	Available	Not Available	Not Available	Available	0	0	0	0	0	0	0	0	0	0	0	0	0	0	0	0	0	Sawanuh	Al Shawaq
Not Available	Available	Not Available	Not Available	Available	0	0	0	0	0	0	0	0	0	0	0	0	0	0	0	0	0	Al'Asfar	Al Shawaq

Public services at the populated area level

Number of Agricultural, Social, Administrative and Public Services and Banking Finance 2-2

Cities and villages where public services are available (available or not)					General, financial and banking services					Social and development services								Agricultural services			Populated area	Emirate or governorate or municipality	
Internet network	Cell phone	Telephone network	Water network	Electricity	Commercial bank	Postman	Post office	Travel agency	Public library	Civil defence	Cooperative association	Cooperative association	Development committee	Development centre	Social security	Notary branch	Notary	Court	Agricultural fund	Agricultural branch			Agricultural directorate
Not Available	Not Available	Not Available	Not Available	Available	0	0	0	0	0	0	0	0	0	0	0	0	0	0	0	0	0	Alzalil	Al Shawaq
Not Available	Not Available	Not Available	Not Available	Available	0	0	0	0	0	0	0	0	0	0	0	0	0	0	0	0	0	Alrazaan	Al Shawaq
Not Available	Not Available	Not Available	Not Available	Available	0	0	0	0	0	0	0	0	0	0	0	0	0	0	0	0	0	Muthibah	Al Shawaq
Not Available	Available	Not Available	Not Available	Available	0	0	0	0	0	0	0	0	0	0	0	0	0	0	0	0	0	Almuhawiruh	Al Shawaq
Not Available	Available	Not Available	Not Available	Available	0	0	0	0	0	0	0	0	0	0	0	0	0	0	0	0	0	Sueban	Al Shawaq
Not Available	Available	Not Available	Not Available	Available	0	0	0	0	0	0	0	0	0	0	0	0	0	0	0	0	0	Almanshibuh	Al Shawaq
Not Available	Available	Not Available	Not Available	Available	0	0	0	0	0	0	0	0	0	0	0	0	0	0	0	0	0	Bariduh Walhayir	Al Shawaq
Not Available	Available	Not Available	Not Available	Available	0	0	0	0	0	0	0	0	0	0	0	0	0	0	0	0	0	Aleaqabuh	Al Shawaq
Not Available	Available	Not Available	Not Available	Available	0	0	0	0	0	0	0	0	0	0	0	0	0	0	0	0	0	Bahrah	Al Shawaq
Not Available	Available	Not Available	Not Available	Available	0	0	0	0	0	0	0	0	0	0	0	0	0	0	0	0	0	Harih Albab	Al Shawaq
Not Available	Available	Not Available	Not Available	Available	0	0	0	0	0	0	0	0	0	0	0	0	0	0	0	0	0	Umm Aleudhuq	Al Shawaq
Not Available	Available	Not Available	Not Available	Available	0	0	0	0	0	0	0	0	0	0	0	0	0	0	0	0	0	Alqaebuh	Al Shawaq
Not Available	Not Available	Not Available	Not Available	Available	0	0	0	0	0	0	0	0	0	0	0	0	0	0	0	0	0	Abwahjaruh	Al Shawaq
Not Available	Not Available	Not Available	Not Available	Available	0	0	0	0	0	0	0	0	0	0	0	0	0	0	0	0	0	Sahdah	Al Shawaq
Not Available	Available	Not Available	Not Available	Available	0	0	0	0	0	0	0	0	0	0	0	0	0	0	0	0	0	Zbyretih	Al Shawaq
Not Available	Available	Not Available	Not Available	Available	0	0	0	0	0	0	0	0	0	0	0	0	0	0	0	0	0	Alsamr (Alharatim)	Al Shawaq
Not Available	Available	Not Available	Not Available	Available	0	0	0	0	0	0	0	0	0	0	0	0	0	0	0	0	0	Aleatbuh	Al Shawaq
Not Available	Available	Available	Not Available	Available	0	0	0	0	0	0	0	0	1	0	0	0	0	0	0	0	0	Alwasqah	Al Shawaq

Public services at the populated area level

Number of Agricultural, Social, Administrative and Public Services and Banking Finance 2-2

Cities and villages where public services are available (available or not)					General, financial and banking services					Social and development services								Agricultural services			Populated area	Emirate or governorate or municipality	
Internet network	Cell phone	Telephone network	Water network	Electricity	Commercial bank	Postman	Post office	Travel agency	Public library	Civil defence	Cooperative association	Cooperative association	Development committee	Development centre	Social security	Notary branch	Notary	Court	Agricultural fund	Agricultural branch			Agricultural directorate
Not Available	Available	Not Available	Not Available	Available	0	0	0	0	0	0	0	0	0	0	0	0	0	0	0	0	0	Alruways	Al Shawaq
Not Available	Not Available	Not Available	Not Available	Available	0	0	0	0	0	0	1	0	0	0	0	0	0	0	0	0	0	Yulamlim	Yalalmlam
Not Available	Available	Not Available	Not Available	Available	0	0	0	0	0	0	0	0	0	0	0	0	0	0	0	0	0	Alhashfuh	Yalalmlam
Not Available	Not Available	Not Available	Not Available	Available	0	0	0	0	0	0	0	0	0	0	0	0	0	0	0	0	0	Dahia	Yalalmlam
Not Available	Not Available	Not Available	Not Available	Available	0	0	0	0	0	0	0	0	0	0	0	0	0	0	0	0	0	Aljiz	Yalalmlam
Not Available	Not Available	Not Available	Not Available	Available	0	0	0	0	0	0	0	0	0	0	0	0	0	0	0	0	0	Tharab	Yalalmlam
Not Available	Not Available	Not Available	Not Available	Available	0	0	0	0	0	0	0	0	0	0	0	0	0	0	0	0	0	Fareah	Yalalmlam
Not Available	Not Available	Not Available	Not Available	Available	0	0	0	0	0	0	0	0	0	0	0	0	0	0	0	0	0	Alhujuwn	Yalalmlam
Not Available	Not Available	Not Available	Not Available	Available	0	0	0	0	0	0	0	0	0	0	0	0	0	0	0	0	0	Alshaeira'	Yalalmlam
Not Available	Not Available	Not Available	Not Available	Available	0	0	0	0	0	0	0	0	0	0	0	0	0	0	0	0	0	Altakhbira	Yalalmlam
Not Available	Not Available	Not Available	Not Available	Available	0	0	0	0	0	0	0	0	0	0	0	0	0	0	0	0	0	Hibaq	Yalalmlam
Not Available	Not Available	Not Available	Not Available	Available	0	0	0	0	0	0	0	0	0	0	0	0	0	0	0	0	0	Alealiqih	Yalalmlam
Not Available	Not Available	Not Available	Not Available	Available	0	0	0	0	0	0	0	0	0	0	0	0	0	0	0	0	0	Duhana	Yalalmlam
Not Available	Not Available	Not Available	Not Available	Available	0	0	0	0	0	0	0	0	0	0	0	0	0	0	0	0	0	Eimqan	Yalalmlam
Not Available	Not Available	Not Available	Not Available	Available	0	0	0	0	0	0	0	0	0	0	0	0	0	0	0	0	0	Alranifuh	Yalalmlam
Not Available	Not Available	Not Available	Not Available	Available	0	0	0	0	0	0	0	0	0	0	0	0	0	0	0	0	0	Wadi Wadiaan	Yalalmlam
Not Available	Not Available	Not Available	Not Available	Available	0	0	0	0	0	0	0	0	0	0	0	0	0	0	0	0	0	Alghamim	Yalalmlam
Not Available	Not Available	Not Available	Not Available	Available	0	0	0	0	0	0	0	0	0	0	0	0	0	0	0	0	0	Alkuru	Yalalmlam

Public services at the populated area level

Number of Agricultural, Social, Administrative and Public Services and Banking Finance 2-2

Cities and villages where public services are available (available or not)					General, financial and banking services					Social and development services								Agricultural services			Populated area	Emirate or governorate or municipality	
Internet network	Cell phone	Telephone network	Water network	Electricity	Commercial bank	Postman	Post office	Travel agency	Public library	Civil defence	Cooperative association	Cooperative association	Development committee	Development centre	Social security	Notary branch	Notary	Court	Agricultural fund	Agricultural branch			Agricultural directorate
Not Available	Not Available	Not Available	Not Available	Available	0	0	0	0	0	0	0	0	0	0	0	0	0	0	0	0	0	Alradeah	Yalalmlam
Not Available	Not Available	Not Available	Not Available	Available	0	0	0	0	0	0	0	0	0	0	0	0	0	0	0	0	0	Alaizhaf	Yalalmlam
Not Available	Not Available	Not Available	Not Available	Available	0	0	0	0	0	0	0	0	0	0	0	0	0	0	0	0	0	Qaranah	Yalalmlam
Not Available	Not Available	Not Available	Not Available	Available	0	0	0	0	0	0	0	0	0	0	0	0	0	0	0	0	0	Jalil	Yalalmlam
Not Available	Not Available	Not Available	Not Available	Available	0	0	0	0	0	0	0	0	0	0	0	0	0	0	0	0	0	Abwan	Yalalmlam
Not Available	Not Available	Not Available	Not Available	Available	0	0	0	0	0	0	0	0	0	0	0	0	0	0	0	0	0	'Abu Ghwashy	Yalalmlam
Not Available	Not Available	Not Available	Not Available	Available	0	0	0	0	0	0	0	0	0	0	0	0	0	0	0	0	0	Zarieuh (Alahyat)	Yalalmlam
Not Available	Not Available	Not Available	Not Available	Available	0	0	0	0	0	0	0	0	0	0	0	0	0	0	0	0	0	Alkhalasuh	Yalalmlam
Not Available	Not Available	Not Available	Not Available	Available	0	0	0	0	0	0	0	0	0	0	0	0	0	0	0	0	0	Almudiq	Yalalmlam
Not Available	Not Available	Not Available	Not Available	Available	0	0	0	0	0	0	0	0	0	0	0	0	0	0	0	0	0	Almidbae	Yalalmlam
Not Available	Not Available	Not Available	Not Available	Available	0	0	0	0	0	0	0	0	0	0	0	0	0	0	0	0	0	Qawaaq	Yalalmlam
Not Available	Available	Not Available	Not Available	Available	0	0	0	0	0	0	0	0	0	0	0	0	0	0	0	0	0	Alghaluh	Majma' At-Turuq
Not Available	Available	Not Available	Not Available	Available	0	0	0	0	0	0	0	0	0	0	0	0	0	0	0	0	0	Almujiramuh	Majma' At-Turuq
Not Available	Available	Not Available	Not Available	Available	0	0	0	0	0	0	0	0	0	0	0	0	0	0	0	0	0	Alsaediuh	Al Sa'dya
Not Available	Available	Not Available	Not Available	Available	0	0	0	0	0	0	0	0	0	0	0	0	0	0	0	0	0	Almaqirat	Al Sa'dya
Not Available	Not Available	Not Available	Not Available	Available	0	0	0	0	0	0	0	0	0	0	0	0	0	0	0	0	0	Almuhathal	Al Sa'dya
Not Available	Not Available	Not Available	Not Available	Available	0	0	0	0	0	0	0	0	0	0	0	0	0	0	0	0	0	Dhi Yaghrib	Al Sa'dya
Not Available	Not Available	Not Available	Not Available	Available	0	0	0	0	0	0	0	0	0	0	0	0	0	0	0	0	0	Almaqahawi	Al Sa'dya

Public services at the populated area level

Number of Agricultural, Social, Administrative and Public Services and Banking Finance 2-2

Cities and villages where public services are available (available or not)					General, financial and banking services					Social and development services								Agricultural services			Populated area	Emirate or governorate or municipality	
Internet network	Cell phone	Telephone network	Water network	Electricity	Commercial bank	Postman	Post office	Travel agency	Public library	Civil defence	Cooperative association	Cooperative association	Development committee	Development centre	Social security	Notary branch	Notary	Court	Agricultural fund	Agricultural branch			Agricultural directorate
Not Available	Not Available	Not Available	Not Available	Available	0	0	0	0	0	0	0	0	0	0	0	0	0	0	0	0	0	Alhabal	Al Sa'dya
Not Available	Not Available	Not Available	Not Available	Available	0	0	0	0	0	0	0	0	0	0	0	0	0	0	0	0	0	Aljada	Al Sa'dya
Not Available	Available	Not Available	Not Available	Available	0	0	0	0	0	0	0	0	0	0	0	0	0	0	0	0	0	Aljhafa	Al Sa'dya
Not Available	Available	Not Available	Not Available	Available	0	0	0	0	0	0	0	0	0	0	0	0	0	0	0	0	0	Altiyuh	Al Sa'dya
Not Available	Available	Not Available	Not Available	Available	0	0	0	0	0	0	0	0	1	0	0	0	0	0	0	0	0	Tafil	Al Sa'dya
Not Available	Not Available	Not Available	Not Available	Available	0	0	0	0	0	0	0	0	0	0	0	0	0	0	0	0	0	Alhadathuh	Al Sa'dya
Not Available	Not Available	Not Available	Not Available	Available	0	0	0	0	0	0	0	0	0	0	0	0	0	0	0	0	0	Alshuqqan	Al Sa'dya
Not Available	Not Available	Not Available	Not Available	Available	0	0	0	0	0	0	0	0	0	0	0	0	0	0	0	0	0	Alhafruh	Al Sa'dya
Not Available	Not Available	Not Available	Not Available	Available	0	0	0	0	0	0	0	0	0	0	0	0	0	0	0	0	0	Alshabiruh	Al Sa'dya
Not Available	Not Available	Not Available	Not Available	Available	0	0	0	0	0	0	0	0	0	0	0	0	0	0	0	0	0	Alsahn	Al Sa'dya
Not Available	Not Available	Not Available	Not Available	Available	0	0	0	0	0	0	0	0	0	0	0	0	0	0	0	0	0	Alhabil	Al Sa'dya
Not Available	Not Available	Not Available	Not Available	Available	0	0	0	0	0	0	0	0	0	0	0	0	0	0	0	0	0	Eawahuh	Al Sa'dya
Not Available	Not Available	Not Available	Not Available	Available	0	0	0	0	0	0	0	0	0	0	0	0	0	0	0	0	0	Athal	Al Sa'dya
Not Available	Not Available	Not Available	Not Available	Available	0	0	0	0	0	0	0	0	0	0	0	0	0	0	0	0	0	Almitha	Al Sa'dya
Not Available	Not Available	Not Available	Not Available	Available	0	0	0	0	0	0	0	0	0	0	0	0	0	0	0	0	0	Almahd	Al Sa'dya
Not Available	Not Available	Not Available	Not Available	Available	0	0	0	0	0	0	0	0	0	0	0	0	0	0	0	0	0	Najl	Al Sa'dya
Not Available	Not Available	Not Available	Not Available	Available	0	0	0	0	0	0	0	0	0	0	0	0	0	0	0	0	0	Akdyh	Al Sa'dya
Not Available	Available	Available	Not Available	Available	0	1	0	0	0	0	1	0	1	0	0	0	0	0	0	0	0	Banaa Yazid Market	Bani Yazid

Public services at the populated area level

Number of Agricultural, Social, Administrative and Public Services and Banking Finance 2-2

Cities and villages where public services are available (available or not)					General, financial and banking services					Social and development services									Agricultural services			Populated area	Emirate or governorate or municipality
Internet network	Cell phone	Telephone network	Water network	Electricity	Commercial bank	Postman	Post office	Travel agency	Public library	Civil defence	Cooperative association	Cooperative association	Development committee	Development centre	Social security	Notary branch	Notary	Court	Agricultural fund	Agricultural branch	Agricultural directorate		
Not Available	Not Available	Not Available	Not Available	Available	0	0	0	0	0	0	0	0	0	0	0	0	0	0	0	0	0	Wa'Adaa Qitana	Bani Yazid
Not Available	Not Available	Not Available	Not Available	Available	0	0	0	0	0	0	0	0	0	0	0	0	0	0	0	0	0	Karash	Bani Yazid
Not Available	Not Available	Not Available	Not Available	Available	0	0	0	0	0	0	0	0	0	0	0	0	0	0	0	0	0	Almaqeab	Bani Yazid
Not Available	Not Available	Not Available	Not Available	Available	0	0	0	0	0	0	0	0	0	0	0	0	0	0	0	0	0	Janab Alhajar	Bani Yazid
Not Available	Not Available	Not Available	Not Available	Available	0	0	0	0	0	0	0	0	0	0	0	0	0	0	0	0	0	Namur	Bani Yazid
Not Available	Not Available	Not Available	Not Available	Available	0	0	0	0	0	0	0	0	0	0	0	0	0	0	0	0	0	Marawah	Bani Yazid
Not Available	Not Available	Not Available	Not Available	Available	0	0	0	0	0	0	0	0	0	0	0	0	0	0	0	0	0	Albard	Bani Yazid
Not Available	Not Available	Not Available	Not Available	Available	0	0	0	0	0	0	0	0	0	0	0	0	0	0	0	0	0	Alhadih	Bani Yazid
Not Available	Not Available	Not Available	Not Available	Available	0	0	0	0	0	0	0	0	0	0	0	0	0	0	0	0	0	Almalihuh Biqatna	Bani Yazid
Not Available	Not Available	Not Available	Not Available	Available	0	0	0	0	0	0	0	0	0	0	0	0	0	0	0	0	0	Aljarafayn	Bani Yazid
Not Available	Not Available	Not Available	Not Available	Available	0	0	0	0	0	0	0	0	0	0	0	0	0	0	0	0	0	Alzzahir	Bani Yazid
Not Available	Not Available	Not Available	Not Available	Available	0	0	0	0	0	0	0	0	0	0	0	0	0	0	0	0	0	Dahdah	Bani Yazid
Not Available	Not Available	Not Available	Not Available	Available	0	0	0	0	0	0	0	0	0	0	0	0	0	0	0	0	0	Shaeb Nashmah Fa	Bani Yazid
Not Available	Not Available	Not Available	Not Available	Available	0	0	0	0	0	0	0	0	0	0	0	0	0	0	0	0	0	Alnumara'	Bani Yazid
Not Available	Not Available	Not Available	Not Available	Available	0	0	0	0	0	0	0	0	0	0	0	0	0	0	0	0	0	Aleulu	Bani Yazid
Not Available	Not Available	Not Available	Not Available	Available	0	0	0	0	0	0	0	0	0	0	0	0	0	0	0	0	0	Hrsha'	Bani Yazid
Not Available	Not Available	Not Available	Not Available	Available	0	0	0	0	0	0	0	0	0	0	0	0	0	0	0	0	0	Shaeb Aldhunub	Bani Yazid
Not Available	Not Available	Not Available	Not Available	Available	0	0	0	0	0	0	0	0	0	0	0	0	0	0	0	0	0	Kharis	Bani Yazid

Public services at the populated area level

Number of Agricultural, Social, Administrative and Public Services and Banking Finance 2-2

Cities and villages where public services are available (available or not)					General, financial and banking services					Social and development services									Agricultural services			Populated area	Emirate or governorate or municipality
Internet network	Cell phone	Telephone network	Water network	Electricity	Commercial bank	Postman	Post office	Travel agency	Public library	Civil defence	Cooperative association	Cooperative association	Development committee	Development centre	Social security	Notary branch	Notary	Court	Agricultural fund	Agricultural branch	Agricultural directorate		
Not Available	Not Available	Not Available	Not Available	Available	0	0	0	0	0	0	0	0	0	0	0	0	0	0	0	0	0	Riad (Alrbd)	Bani Yazid
Not Available	Not Available	Not Available	Not Available	Available	0	0	0	0	0	0	0	0	0	0	0	0	0	0	0	0	0	Alрахmuh	Bani Yazid
Not Available	Not Available	Not Available	Not Available	Available	0	0	0	0	0	0	0	0	0	0	0	0	0	0	0	0	0	Alabyrih	Bani Yazid
Not Available	Not Available	Not Available	Not Available	Available	0	0	0	0	0	0	0	0	0	0	0	0	0	0	0	0	0	Shaeb Alnakhl	Bani Yazid
Not Available	Not Available	Not Available	Not Available	Available	0	0	0	0	0	0	0	0	0	0	0	0	0	0	0	0	0	Aljahnuh	Bani Yazid
Not Available	Not Available	Not Available	Not Available	Available	0	0	0	0	0	0	0	0	0	0	0	0	0	0	0	0	0	Alkhalif	Bani Yazid
Not Available	Not Available	Not Available	Not Available	Available	0	0	0	0	0	0	0	0	0	0	0	0	0	0	0	0	0	Almuslimuh	Bani Yazid
Not Available	Not Available	Not Available	Not Available	Available	0	0	0	0	0	0	0	0	0	0	0	0	0	0	0	0	0	Alhadib	Bani Yazid
Not Available	Not Available	Not Available	Not Available	Available	0	0	0	0	0	0	0	0	0	0	0	0	0	0	0	0	0	Wa'Adaa Allayth	Bani Yazid
Not Available	Not Available	Not Available	Not Available	Available	0	0	0	0	0	0	0	0	0	0	0	0	0	0	0	0	0	Alhamsa'	Bani Yazid
Not Available	Not Available	Not Available	Not Available	Available	0	0	0	0	0	0	0	0	0	0	0	0	0	0	0	0	0	Aldabba'	Bani Yazid
Not Available	Not Available	Not Available	Not Available	Available	0	0	0	0	0	0	0	0	0	0	0	0	0	0	0	0	0	Saeib	Bani Yazid
Not Available	Not Available	Not Available	Not Available	Available	0	0	0	0	0	0	0	0	0	0	0	0	0	0	0	0	0	Qae Khamisuh	Bani Yazid
Not Available	Not Available	Not Available	Not Available	Available	0	0	0	0	0	0	0	0	0	0	0	0	0	0	0	0	0	Sayif	Bani Yazid
Not Available	Not Available	Not Available	Not Available	Available	0	0	0	0	0	0	0	0	0	0	0	0	0	0	0	0	0	Wa'Adaa Salabah	Bani Yazid
Not Available	Not Available	Not Available	Not Available	Available	0	0	0	0	0	0	0	0	0	0	0	0	0	0	0	0	0	Althakamuh Alsufmaa	Bani Yazid
Not Available	Not Available	Not Available	Not Available	Available	0	0	0	0	0	0	0	0	0	0	0	0	0	0	0	0	0	Umm Bqr	Bani Yazid
Not Available	Not Available	Not Available	Not Available	Available	0	0	0	0	0	0	0	0	0	0	0	0	0	0	0	0	0	Abwalghar	Bani Yazid

Public services at the populated area level

Number of Agricultural, Social, Administrative and Public Services and Banking Finance 2-2

Cities and villages where public services are available (available or not)					General, financial and banking services					Social and development services									Agricultural services			Populated area	Emirate or governorate or municipality
Internet network	Cell phone	Telephone network	Water network	Electricity	Commercial bank	Postman	Post office	Travel agency	Public library	Civil defence	Cooperative association	Cooperative association	Development committee	Development centre	Social security	Notary branch	Notary	Court	Agricultural fund	Agricultural branch	Agricultural directorate		
Not Available	Not Available	Not Available	Not Available	Available	0	0	0	0	0	0	0	0	0	0	0	0	0	0	0	0	0	Alsafayih	Bani Yazid
Not Available	Not Available	Not Available	Not Available	Available	0	0	0	0	0	0	0	0	0	0	0	0	0	0	0	0	0	Maradie	Bani Yazid
Not Available	Not Available	Not Available	Not Available	Available	0	0	0	0	0	0	0	0	0	0	0	0	0	0	0	0	0	Qarn Altarae	Bani Yazid
Not Available	Not Available	Not Available	Not Available	Available	0	0	0	0	0	0	0	0	0	0	0	0	0	0	0	0	0	Alearid Walmalih	Bani Yazid
Not Available	Not Available	Not Available	Not Available	Available	0	0	0	0	0	0	0	0	0	0	0	0	0	0	0	0	0	Abwamijan	Bani Yazid
Not Available	Not Available	Not Available	Not Available	Available	0	0	0	0	0	0	0	0	0	0	0	0	0	0	0	0	0	Allabayh	Bani Yazid
Not Available	Not Available	Not Available	Not Available	Available	0	0	0	0	0	0	0	0	0	0	0	0	0	0	0	0	0	Albawayruh	Bani Yazid
Not Available	Not Available	Not Available	Not Available	Available	0	0	0	0	0	0	0	0	0	0	0	0	0	0	0	0	0	Dha Alnabiat	Bani Yazid
Not Available	Not Available	Not Available	Not Available	Available	0	0	0	0	0	0	0	0	0	0	0	0	0	0	0	0	0	Sabie	Bani Yazid
Not Available	Not Available	Not Available	Not Available	Available	0	0	0	0	0	0	0	0	0	0	0	0	0	0	0	0	0	Junab Alraaqib	Bani Yazid
Not Available	Not Available	Not Available	Not Available	Available	0	0	0	0	0	0	0	0	0	0	0	0	0	0	0	0	0	Namur	Bani Yazid
Not Available	Not Available	Not Available	Not Available	Available	0	0	0	0	0	0	0	0	0	0	0	0	0	0	0	0	0	Alsade (Alsra)	Bani Yazid
Not Available	Not Available	Not Available	Not Available	Available	0	0	0	0	0	0	0	0	0	0	0	0	0	0	0	0	0	Qadan	Bani Yazid
Not Available	Not Available	Not Available	Not Available	Available	0	0	0	0	0	0	0	0	0	0	0	0	0	0	0	0	0	Alhawyrak	Bani Yazid
Not Available	Not Available	Not Available	Not Available	Available	0	0	0	0	0	0	0	0	0	0	0	0	0	0	0	0	0	Alhisaruh	Bani Yazid
Not Available	Not Available	Not Available	Not Available	Available	0	0	0	0	0	0	0	0	0	0	0	0	0	0	0	0	0	Nabie Walhilh	Bani Yazid
Not Available	Not Available	Not Available	Not Available	Available	0	0	0	0	0	0	0	0	0	0	0	0	0	0	0	0	0	Dha Alghamaruh	Bani Yazid
Not Available	Not Available	Not Available	Not Available	Available	0	0	0	0	0	0	0	0	0	0	0	0	0	0	0	0	0	Awqye	Bani Yazid

Public services at the populated area level

Number of Agricultural, Social, Administrative and Public Services and Banking Finance 2-2

Cities and villages where public services are available (available or not)					General, financial and banking services					Social and development services								Agricultural services			Populated area	Emirate or governorate or municipality		
Internet network	Cell phone	Telephone network	Water network	Electricity	Commercial bank	Postman	Post office	Travel agency	Public library	Civil defence	Cooperative association	Cooperative association	Development committee	Development centre	Social security	Notary branch	Notary	Court	Agricultural fund	Agricultural branch			Agricultural directorate	
Not Available	Not Available	Not Available	Not Available	Available	0	0	0	0	0	0	0	0	0	0	0	0	0	0	0	0	0	Aldahiah	Bani Yazid	
Not Available	Not Available	Not Available	Not Available	Available	0	0	0	0	0	0	0	0	0	0	0	0	0	0	0	0	0	0	Wa'Adaa Tithan	Bani Yazid
Not Available	Not Available	Not Available	Not Available	Available	0	0	0	0	0	0	0	0	0	0	0	0	0	0	0	0	0	0	Abwaldhabh	Bani Yazid
Not Available	Not Available	Not Available	Not Available	Available	0	0	0	0	0	0	0	0	0	0	0	0	0	0	0	0	0	0	Almalahuh	Bani Yazid
Not Available	Not Available	Not Available	Not Available	Available	0	0	0	0	0	0	0	0	0	0	0	0	0	0	0	0	0	0	Alsiriha' Alsuflea	Bani Yazid
Not Available	Not Available	Not Available	Not Available	Available	0	0	0	0	0	0	0	0	0	0	0	0	0	0	0	0	0	0	Jalah Alsarh	Bani Yazid
Not Available	Not Available	Not Available	Not Available	Available	0	0	0	0	0	0	0	0	0	0	0	0	0	0	0	0	0	0	Almushaqir	Bani Yazid
Not Available	Not Available	Not Available	Not Available	Available	0	0	0	0	0	0	0	0	0	0	0	0	0	0	0	0	0	0	Jalah Alsadaruh (Dhy)	Bani Yazid
Not Available	Not Available	Not Available	Not Available	Available	0	0	0	0	0	0	0	0	0	0	0	0	0	0	0	0	0	0	Althamala	Bani Yazid
Not Available	Not Available	Not Available	Not Available	Available	0	0	0	0	0	0	0	0	0	0	0	0	0	0	0	0	0	0	Alqariduh	Bani Yazid
Not Available	Not Available	Not Available	Not Available	Available	0	0	0	0	0	0	0	0	0	0	0	0	0	0	0	0	0	0	Janab Alqubur	Bani Yazid
Not Available	Not Available	Not Available	Not Available	Available	0	0	0	0	0	0	0	0	0	0	0	0	0	0	0	0	0	0	Shaeb Amwl	Bani Yazid
Not Available	Not Available	Not Available	Not Available	Available	0	0	0	0	0	0	0	0	0	0	0	0	0	0	0	0	0	0	Alfarabuh (Alghrabh)	Bani Yazid
Not Available	Not Available	Not Available	Not Available	Available	0	0	0	0	0	0	0	0	0	0	0	0	0	0	0	0	0	0	Alhadir Waqardah	Bani Yazid
Not Available	Not Available	Not Available	Not Available	Available	0	0	0	0	0	0	0	0	0	0	0	0	0	0	0	0	0	0	Almaerud	Bani Yazid
Not Available	Not Available	Not Available	Not Available	Available	0	0	0	0	0	0	0	0	0	0	0	0	0	0	0	0	0	0	Dha Alradamah	Bani Yazid
Not Available	Not Available	Not Available	Not Available	Available	0	0	0	0	0	0	0	0	0	0	0	0	0	0	0	0	0	0	Alqaeiduh	Bani Yazid
Not Available	Not Available	Not Available	Not Available	Available	0	0	0	0	0	0	0	0	0	0	0	0	0	0	0	0	0	0	Almuhlal	Bani Yazid

Public services at the populated area level

Number of Agricultural, Social, Administrative and Public Services and Banking Finance 2-2

Cities and villages where public services are available (available or not)					General, financial and banking services					Social and development services								Agricultural services			Populated area	Emirate or governorate or municipality	
Internet network	Cell phone	Telephone network	Water network	Electricity	Commercial bank	Postman	Post office	Travel agency	Public library	Civil defence	Cooperative association	Cooperative association	Development committee	Development centre	Social security	Notary branch	Notary	Court	Agricultural fund	Agricultural branch			Agricultural directorate
Not Available	Not Available	Not Available	Not Available	Available	0	0	0	0	0	0	0	0	0	0	0	0	0	0	0	0	0	Alkhaymuh	Bani Yazid
Not Available	Not Available	Not Available	Not Available	Available	0	0	0	0	0	0	0	0	0	0	0	0	0	0	0	0	0	Almuqadam	Bani Yazid
Not Available	Not Available	Not Available	Not Available	Available	0	0	0	0	0	0	0	0	0	0	0	0	0	0	0	0	0	Shaeb Naswaa	Bani Yazid
Not Available	Not Available	Not Available	Not Available	Available	0	0	0	0	0	0	0	0	0	0	0	0	0	0	0	0	0	Shaeb Baytah	Bani Yazid
Not Available	Not Available	Not Available	Not Available	Available	0	0	0	0	0	0	0	0	0	0	0	0	0	0	0	0	0	Dha Allawbuh	Bani Yazid
Not Available	Not Available	Not Available	Not Available	Available	0	0	0	0	0	0	0	0	0	0	0	0	0	0	0	0	0	Biraq	Bani Yazid
Not Available	Not Available	Not Available	Not Available	Available	0	0	0	0	0	0	0	0	0	0	0	0	0	0	0	0	0	Dhaa Dubr	Bani Yazid
Not Available	Not Available	Not Available	Not Available	Available	0	0	0	0	0	0	0	0	0	0	0	0	0	0	0	0	0	Alqaeiruh	Bani Yazid
Not Available	Not Available	Not Available	Not Available	Available	0	0	0	0	0	0	0	0	0	0	0	0	0	0	0	0	0	Althueub	Bani Yazid
Not Available	Not Available	Not Available	Not Available	Available	0	0	0	0	0	0	0	0	0	0	0	0	0	0	0	0	0	Alkhasiruh	Bani Yazid
Not Available	Not Available	Not Available	Not Available	Available	0	0	0	0	0	0	0	0	0	0	0	0	0	0	0	0	0	Aljawidhiuh	Bani Yazid
Not Available	Not Available	Not Available	Not Available	Available	0	0	0	0	0	0	0	0	0	0	0	0	0	0	0	0	0	Almythib	Bani Yazid
Not Available	Not Available	Not Available	Not Available	Available	0	0	0	0	0	0	0	0	0	0	0	0	0	0	0	0	0	Almahwaa	Bani Yazid
Not Available	Not Available	Not Available	Not Available	Available	0	0	0	0	0	0	0	0	0	0	0	0	0	0	0	0	0	Shaeb Thurb Al'Asfal	Bani Yazid
Not Available	Not Available	Not Available	Not Available	Available	0	0	0	0	0	0	0	0	0	0	0	0	0	0	0	0	0	Dhaa Lasf	Bani Yazid
Not Available	Not Available	Not Available	Not Available	Available	0	0	0	0	0	0	0	0	0	0	0	0	0	0	0	0	0	Alranifuh	Bani Yazid
Not Available	Not Available	Not Available	Not Available	Available	0	0	0	0	0	0	0	0	0	0	0	0	0	0	0	0	0	Shaeb Tharb Al'Aelaa	Bani Yazid
Not Available	Not Available	Not Available	Not Available	Available	0	0	0	0	0	0	0	0	0	0	0	0	0	0	0	0	0	Umm Aleiqal	Bani Yazid

Public services at the populated area level

Number of Agricultural, Social, Administrative and Public Services and Banking Finance 2-2

Cities and villages where public services are available (available or not)					General, financial and banking services					Social and development services								Agricultural services			Populated area	Emirate or governorate or municipality	
Internet network	Cell phone	Telephone network	Water network	Electricity	Commercial bank	Postman	Post office	Travel agency	Public library	Civil defence	Cooperative association	Cooperative association	Development committee	Development centre	Social security	Notary branch	Notary	Court	Agricultural fund	Agricultural branch			Agricultural directorate
Not Available	Not Available	Not Available	Not Available	Available	0	0	0	0	0	0	0	0	0	0	0	0	0	0	0	0	0	Alsafara'	Bani Yazid
Not Available	Not Available	Not Available	Not Available	Available	0	0	0	0	0	0	0	0	0	0	0	0	0	0	0	0	0	Shaeb Nashaq	Bani Yazid
Not Available	Not Available	Not Available	Not Available	Available	0	0	0	0	0	0	0	0	0	0	0	0	0	0	0	0	0	Dhaa Alsilae	Bani Yazid
Not Available	Not Available	Not Available	Not Available	Available	0	0	0	0	0	0	0	0	0	0	0	0	0	0	0	0	0	Almakhatu	Bani Yazid
Not Available	Not Available	Not Available	Not Available	Available	0	0	0	0	0	0	0	0	0	0	0	0	0	0	0	0	0	Shaeb Rakhm	Bani Yazid
Not Available	Not Available	Not Available	Not Available	Available	0	0	0	0	0	0	0	0	0	0	0	0	0	0	0	0	0	Alsuwydaa	Bani Yazid
Not Available	Not Available	Not Available	Not Available	Available	0	0	0	0	0	0	0	0	0	0	0	0	0	0	0	0	0	Asrim	Bani Yazid
Not Available	Not Available	Not Available	Not Available	Available	0	0	0	0	0	0	0	0	0	0	0	0	0	0	0	0	0	Dha Alraahuh	Bani Yazid
Not Available	Not Available	Not Available	Not Available	Available	0	0	0	0	0	0	0	0	0	0	0	0	0	0	0	0	0	Alqae	Bani Yazid
Not Available	Not Available	Not Available	Not Available	Available	0	0	0	0	0	0	0	0	0	0	0	0	0	0	0	0	0	Muthibah	Bani Yazid
Not Available	Not Available	Not Available	Not Available	Available	0	0	0	0	0	0	0	0	0	0	0	0	0	0	0	0	0	Shaeb Alrah Bisalbih	Bani Yazid
Not Available	Not Available	Not Available	Not Available	Available	0	0	0	0	0	0	0	0	0	0	0	0	0	0	0	0	0	Alrh	Bani Yazid
Not Available	Not Available	Not Available	Not Available	Available	0	0	0	0	0	0	0	0	0	0	0	0	0	0	0	0	0	Alsilyea'	Bani Yazid
Not Available	Not Available	Not Available	Not Available	Available	0	0	0	0	0	0	0	0	0	0	0	0	0	0	0	0	0	Shaeb Alsarh	Bani Yazid
Not Available	Not Available	Not Available	Not Available	Available	0	0	0	0	0	0	0	0	0	0	0	0	0	0	0	0	0	Alkharb	Bani Yazid
Not Available	Not Available	Not Available	Not Available	Available	0	0	0	0	0	0	0	0	0	0	0	0	0	0	0	0	0	Shaeb Alhilh	Bani Yazid
Not Available	Not Available	Not Available	Not Available	Available	0	0	0	0	0	0	0	0	0	0	0	0	0	0	0	0	0	Abwesydh	Bani Yazid
Not Available	Not Available	Not Available	Not Available	Available	0	0	0	0	0	0	0	0	0	0	0	0	0	0	0	0	0	Alsamir Al'Asfal	Bani Yazid

Public services at the populated area level

Number of Agricultural, Social, Administrative and Public Services and Banking Finance 2-2

Cities and villages where public services are available (available or not)					General, financial and banking services					Social and development services									Agricultural services			Populated area	Emirate or governorate or municipality
Internet network	Cell phone	Telephone network	Water network	Electricity	Commercial bank	Postman	Post office	Travel agency	Public library	Civil defence	Cooperative association	Cooperative association	Development committee	Development centre	Social security	Notary branch	Notary	Court	Agricultural fund	Agricultural branch	Agricultural directorate		
Not Available	Not Available	Not Available	Not Available	Available	0	0	0	0	0	0	0	0	0	0	0	0	0	0	0	0	0	Dahuh Bialruwdih	Bani Yazid
Not Available	Not Available	Not Available	Not Available	Available	0	0	0	0	0	0	0	0	0	0	0	0	0	0	0	0	0	Alsarihuh	Bani Yazid
Not Available	Not Available	Not Available	Not Available	Available	0	0	0	0	0	0	0	0	0	0	0	0	0	0	0	0	0	Biraq Waldamigh	Bani Yazid
Not Available	Not Available	Not Available	Not Available	Available	0	0	0	0	0	0	0	0	0	0	0	0	0	0	0	0	0	Almidbae	Bani Yazid
Not Available	Not Available	Not Available	Not Available	Available	0	0	0	0	0	0	0	0	0	0	0	0	0	0	0	0	0	Alkhashn	Bani Yazid
Available	Available	Available	Not Available	Available	0	0	0	0	0	0	1	0	0	0	0	0	0	0	0	0	0	Jadham	Jazm
Not Available	Available	Not Available	Not Available	Available	0	0	0	0	0	0	0	0	0	0	0	0	0	0	0	0	0	Alwasaluh	Jazm
Not Available	Available	Not Available	Not Available	Available	0	0	0	0	0	0	0	0	0	0	0	0	0	0	0	0	0	Alhasbuh	Jazm
Not Available	Available	Not Available	Not Available	Available	0	0	0	0	0	0	0	0	0	0	0	0	0	0	0	0	0	Albulueuh	Jazm
Not Available	Available	Not Available	Not Available	Available	0	0	0	0	0	0	0	0	0	0	0	0	0	0	0	0	0	Dhualnaqrah	Jazm
Not Available	Not Available	Not Available	Not Available	Available	0	0	0	0	0	0	0	0	0	0	0	0	0	0	0	0	0	Aljadar	Jazm
Not Available	Not Available	Not Available	Not Available	Available	0	0	0	0	0	0	0	0	0	0	0	0	0	0	0	0	0	Alhashifuh	Jazm
Not Available	Not Available	Not Available	Not Available	Available	0	0	0	0	0	0	0	0	0	0	0	0	0	0	0	0	0	Alsarib	Jazm
Not Available	Not Available	Not Available	Not Available	Available	0	0	0	0	0	0	0	0	0	0	0	0	0	0	0	0	0	Gharzah	Jazm
Not Available	Not Available	Not Available	Not Available	Available	0	0	0	0	0	0	0	0	0	0	0	0	0	0	0	0	0	Almihal	Jazm
Not Available	Not Available	Not Available	Not Available	Available	0	0	0	0	0	0	0	0	0	0	0	0	0	0	0	0	0	Dha Alnahl	Jazm
Not Available	Not Available	Not Available	Not Available	Available	0	0	0	0	0	0	0	0	0	0	0	0	0	0	0	0	0	Athrar	Jazm
Not Available	Not Available	Not Available	Not Available	Available	0	0	0	0	0	0	0	0	0	0	0	0	0	0	0	0	0	Qarsa'	Jazm

Public services at the populated area level

Number of Agricultural, Social, Administrative and Public Services and Banking Finance 2-2

Cities and villages where public services are available (available or not)					General, financial and banking services					Social and development services								Agricultural services			Populated area	Emirate or governorate or municipality	
Internet network	Cell phone	Telephone network	Water network	Electricity	Commercial bank	Postman	Post office	Travel agency	Public library	Civil defence	Cooperative association	Cooperative association	Development committee	Development centre	Social security	Notary branch	Notary	Court	Agricultural fund	Agricultural branch			Agricultural directorate
Not Available	Not Available	Not Available	Not Available	Available	0	0	0	0	0	0	0	0	0	0	0	0	0	0	0	0	0	Harad	Jazm
Not Available	Not Available	Not Available	Not Available	Available	0	0	0	0	0	0	0	0	0	0	0	0	0	0	0	0	0	Alradiihat Walhalah	Jazm
Not Available	Not Available	Not Available	Not Available	Available	0	0	0	0	0	0	0	0	0	0	0	0	0	0	0	0	0	Almusbih	Jazm
Not Available	Not Available	Not Available	Not Available	Available	0	0	0	0	0	0	0	0	0	0	0	0	0	0	0	0	0	Jalah Almaslum	Jazm
Not Available	Not Available	Not Available	Not Available	Available	0	0	0	0	0	0	0	0	0	0	0	0	0	0	0	0	0	Jalah Alqitaa	Jazm
Not Available	Not Available	Not Available	Not Available	Available	0	0	0	0	0	0	0	0	0	0	0	0	0	0	0	0	0	Wa'Adaa Tubshie	Jazm
Not Available	Not Available	Not Available	Not Available	Available	0	0	0	0	0	0	0	0	0	0	0	0	0	0	0	0	0	Umm Alkharmuh	Jazm
Not Available	Not Available	Not Available	Not Available	Available	0	0	0	0	0	0	0	0	0	0	0	0	0	0	0	0	0	Kirath	Jazm
Not Available	Not Available	Not Available	Not Available	Available	0	0	0	0	0	0	0	0	0	0	0	0	0	0	0	0	0	Wa'Adaa Alkhasr	Jazm
Not Available	Not Available	Not Available	Not Available	Available	0	0	0	0	0	0	0	0	0	0	0	0	0	0	0	0	0	Janab	Jazm
Not Available	Not Available	Not Available	Not Available	Available	0	0	0	0	0	0	0	0	0	0	0	0	0	0	0	0	0	Nahran	Jazm
Not Available	Not Available	Not Available	Not Available	Available	0	0	0	0	0	0	0	0	0	0	0	0	0	0	0	0	0	Shueara' Walsafihuh	Jazm
Not Available	Not Available	Not Available	Not Available	Available	0	0	0	0	0	0	0	0	0	0	0	0	0	0	0	0	0	Sbh	Jazm
Not Available	Not Available	Not Available	Not Available	Available	0	0	0	0	0	0	0	0	0	0	0	0	0	0	0	0	0	Umm Alhukm	Jazm
Not Available	Available	Not Available	Not Available	Available	0	0	0	0	0	0	0	0	0	0	0	0	0	0	0	0	0	Farae Albyd	Jazm
Not Available	Not Available	Not Available	Not Available	Available	0	0	0	0	0	0	0	0	0	0	0	0	0	0	0	0	0	Al'Aswad	Jazm
Not Available	Not Available	Not Available	Not Available	Available	0	0	0	0	0	0	0	0	0	0	0	0	0	0	0	0	0	Eian	Jazm
Not Available	Available	Not Available	Not Available	Available	0	0	0	0	0	0	0	0	0	0	0	0	0	0	0	0	0	Wa'Adaa Azlamh	Jazm

Public services at the populated area level

Number of Agricultural, Social, Administrative and Public Services and Banking Finance 2-2

Cities and villages where public services are available (available or not)					General, financial and banking services					Social and development services								Agricultural services			Populated area	Emirate or governorate or municipality	
Internet network	Cell phone	Telephone network	Water network	Electricity	Commercial bank	Postman	Post office	Travel agency	Public library	Civil defence	Cooperative association	Cooperative association	Development committee	Development centre	Social security	Notary branch	Notary	Court	Agricultural fund	Agricultural branch			Agricultural directorate
Not Available	Available	Not Available	Not Available	Available	0	0	0	0	0	0	0	0	0	0	0	0	0	0	0	0	0	'Ama Alhamir	Jazm
Not Available	Not Available	Not Available	Not Available	Available	0	0	0	0	0	0	0	0	0	0	0	0	0	0	0	0	0	Alqifluh	Jazm
Not Available	Not Available	Not Available	Not Available	Available	0	0	0	0	0	0	0	0	0	0	0	0	0	0	0	0	0	Friqid	Jazm
Not Available	Not Available	Not Available	Not Available	Available	0	0	0	0	0	0	0	0	0	0	0	0	0	0	0	0	0	Maradie	Jazm
Not Available	Not Available	Not Available	Not Available	Available	0	0	0	0	0	0	0	0	0	0	0	0	0	0	0	0	0	Almakhabah	Jazm
Not Available	Not Available	Not Available	Not Available	Available	0	0	0	0	0	0	0	0	0	0	0	0	0	0	0	0	0	Salaeah	Jazm
Not Available	Not Available	Not Available	Not Available	Available	0	0	0	0	0	0	0	0	0	0	0	0	0	0	0	0	0	Dhualkharah	Jazm
Not Available	Not Available	Not Available	Not Available	Available	0	0	0	0	0	0	0	0	0	0	0	0	0	0	0	0	0	Shujaa	Jazm
Not Available	Not Available	Not Available	Not Available	Available	0	0	0	0	0	0	0	0	0	0	0	0	0	0	0	0	0	Almuruwah	Jazm
Not Available	Available	Not Available	Not Available	Available	0	0	0	0	0	0	0	0	0	0	0	0	0	0	0	0	0	Alfurukhayuh	Jazm
Not Available	Not Available	Not Available	Not Available	Available	0	0	0	0	0	0	0	0	0	0	0	0	0	0	0	0	0	Almutaeuh	Jazm
Not Available	Not Available	Not Available	Not Available	Available	0	0	0	0	0	0	0	0	0	0	0	0	0	0	0	0	0	Alshuebatayn	Jazm
Not Available	Not Available	Not Available	Not Available	Available	0	0	0	0	0	0	0	0	0	0	0	0	0	0	0	0	0	Wa'Adaa Alsadrah	Jazm
Not Available	Not Available	Not Available	Not Available	Available	0	0	0	0	0	0	0	0	0	0	0	0	0	0	0	0	0	Aljamiliuh	Jazm
Not Available	Not Available	Not Available	Not Available	Available	0	0	0	0	0	0	0	0	0	0	0	0	0	0	0	0	0	Altawil	Jazm
Not Available	Not Available	Not Available	Not Available	Available	0	0	0	0	0	0	0	0	0	0	0	0	0	0	0	0	0	Almunur	Jazm
Not Available	Not Available	Not Available	Not Available	Available	0	0	0	0	0	0	0	0	0	0	0	0	0	0	0	0	0	Alqamih	Jazm
Not Available	Not Available	Not Available	Not Available	Available	0	0	0	0	0	0	0	0	0	0	0	0	0	0	0	0	0	Aljizeuh	Jazm

Public services at the populated area level

Number of Agricultural, Social, Administrative and Public Services and Banking Finance 2-2

Cities and villages where public services are available (available or not)					General, financial and banking services					Social and development services								Agricultural services			Populated area	Emirate or governorate or municipality	
Internet network	Cell phone	Telephone network	Water network	Electricity	Commercial bank	Postman	Post office	Travel agency	Public library	Civil defence	Cooperative association	Cooperative association	Development committee	Development centre	Social security	Notary branch	Notary	Court	Agricultural fund	Agricultural branch			Agricultural directorate
Not Available	Available	Not Available	Not Available	Available	0	0	0	0	0	0	0	0	0	0	0	0	0	0	0	0	0	Allasfuh	Jazm
Not Available	Not Available	Not Available	Not Available	Available	0	0	0	0	0	0	0	0	0	0	0	0	0	0	0	0	0	Aslae	Jazm
Not Available	Not Available	Not Available	Not Available	Available	0	0	0	0	0	0	0	0	0	0	0	0	0	0	0	0	0	Alssaduh	Jazm
Not Available	Available	Not Available	Not Available	Available	0	0	0	0	0	0	0	0	0	0	0	0	0	0	0	0	0	Wa'Adaa Birin	Jazm
Not Available	Not Available	Not Available	Not Available	Available	0	0	0	0	0	0	0	0	0	0	0	0	0	0	0	0	0	Alkhafj	Jazm
Not Available	Not Available	Not Available	Not Available	Available	0	0	0	0	0	0	0	0	0	0	0	0	0	0	0	0	0	Alshaqib	Jazm
Not Available	Not Available	Not Available	Not Available	Available	0	0	0	0	0	0	0	0	0	0	0	0	0	0	0	0	0	Almukhabbah	Jazm
Not Available	Not Available	Not Available	Not Available	Available	0	0	0	0	0	0	0	0	0	0	0	0	0	0	0	0	0	Namarah	Jazm
Not Available	Not Available	Not Available	Not Available	Available	0	0	0	0	0	0	0	0	0	0	0	0	0	0	0	0	0	Saeid	Jazm
Not Available	Not Available	Not Available	Not Available	Available	0	0	0	0	0	0	0	0	0	0	0	0	0	0	0	0	0	Alsarihuh	Jazm
Not Available	Not Available	Not Available	Not Available	Available	0	0	0	0	0	0	0	0	0	0	0	0	0	0	0	0	0	Aldamijaa	Jazm
Not Available	Available	Not Available	Not Available	Available	0	0	0	0	0	0	0	0	0	0	0	0	0	0	0	0	0	Almuhafir	Jazm
Not Available	Not Available	Not Available	Not Available	Available	0	0	0	0	0	0	0	0	0	0	0	0	0	0	0	0	0	Wa'Adaa Jmah	Jazm
Not Available	Not Available	Not Available	Not Available	Available	0	0	0	0	0	0	0	0	0	0	0	0	0	0	0	0	0	Alaqsir	Jazm
Not Available	Not Available	Not Available	Not Available	Available	0	0	0	0	0	0	0	0	0	0	0	0	0	0	0	0	0	Algharabuh	Jazm
Not Available	Not Available	Not Available	Not Available	Available	0	0	0	0	0	0	0	0	0	0	0	0	0	0	0	0	0	Alfurukhayuh	Jazm
Available	Not Available	Not Available	Not Available	Available	0	0	0	0	0	0	0	0	0	0	0	0	0	0	0	0	0	Almueaqib	Jazm
Not Available	Not Available	Not Available	Not Available	Available	0	0	0	0	0	0	0	0	0	0	0	0	0	0	0	0	0	Almubshie	Jazm

Public services at the populated area level

Number of Agricultural, Social, Administrative and Public Services and Banking Finance 2-2

Cities and villages where public services are available (available or not)					General, financial and banking services					Social and development services								Agricultural services			Populated area	Emirate or governorate or municipality	
Internet network	Cell phone	Telephone network	Water network	Electricity	Commercial bank	Postman	Post office	Travel agency	Public library	Civil defence	Cooperative association	Cooperative association	Development committee	Development centre	Social security	Notary branch	Notary	Court	Agricultural fund	Agricultural branch			Agricultural directorate
Not Available	Available	Available	Available	Available	0	0	0	0	0	0	0	0	0	0	0	0	0	0	0	0	0	Almiqat	Saya
Not Available	Available	Not Available	Not Available	Available	0	0	0	0	0	0	0	0	0	0	0	0	0	0	0	0	0	Umm Zarab	Saya
Not Available	Available	Not Available	Not Available	Available	0	0	0	0	0	0	0	0	0	0	0	0	0	0	0	0	0	Almarzaz	Saya
Not Available	Available	Not Available	Not Available	Available	0	0	0	0	0	0	0	0	0	0	0	0	0	0	0	0	0	Qari Albusi	Saya
Not Available	Not Available	Not Available	Not Available	Available	0	0	0	0	0	0	0	0	0	0	0	0	0	0	0	0	0	Alfarshuh	Saya
Not Available	Not Available	Not Available	Not Available	Available	0	0	0	0	0	0	0	0	0	0	0	0	0	0	0	0	0	Umm Sadiruh	Saya
Not Available	Available	Not Available	Not Available	Available	0	0	0	0	0	0	0	0	0	0	0	0	0	0	0	0	0	Alhndiliyh	Saya
Not Available	Available	Not Available	Not Available	Available	0	0	0	0	0	0	0	0	0	0	0	0	0	0	0	0	0	Aljurul	Saya
Not Available	Not Available	Not Available	Not Available	Available	0	0	0	0	0	0	0	0	0	0	0	0	0	0	0	0	0	Eadhabah	Saya
Not Available	Available	Not Available	Not Available	Available	0	0	0	0	0	0	0	0	0	0	0	0	0	0	0	0	0	Alhamidiuh	Saya
Not Available	Available	Not Available	Not Available	Available	0	0	0	0	0	0	0	0	0	0	0	0	0	0	0	0	0	Alsahih	Saya
Not Available	Available	Not Available	Not Available	Available	0	0	0	0	0	0	0	0	0	0	0	0	0	0	0	0	0	Hifar	Haffar
Not Available	Not Available	Not Available	Not Available	Available	0	0	0	0	0	0	0	0	0	0	0	0	0	0	0	0	0	Silaq	Selaq
Not Available	Not Available	Not Available	Not Available	Available	0	0	0	0	0	0	0	0	0	0	0	0	0	0	0	0	0	Alruhu	Ar Rawh
Available	Available	Available	Available	Available	4	0	1	3	0	2	2	2	1	0	1	0	1	1	0	1	0	Rabigh	Rabigh
Not Available	Available	Not Available	Not Available	Available	0	0	0	0	0	0	0	0	0	0	0	0	0	0	0	0	0	Aljahfuh	Rabigh
Not Available	Not Available	Not Available	Not Available	Available	0	0	0	0	0	0	0	0	0	0	0	0	0	0	0	0	0	Silyatuh	Rabigh
Not Available	Available	Not Available	Not Available	Available	0	0	0	0	0	0	1	0	1	0	0	0	0	0	0	0	0	Aljubuh	Hajr

Public services at the populated area level

Number of Agricultural, Social, Administrative and Public Services and Banking Finance 2-2

Cities and villages where public services are available (available or not)					General, financial and banking services					Social and development services								Agricultural services			Populated area	Emirate or governorate or municipality	
Internet network	Cell phone	Telephone network	Water network	Electricity	Commercial bank	Postman	Post office	Travel agency	Public library	Civil defence	Cooperative association	Cooperative association	Development committee	Development centre	Social security	Notary branch	Notary	Court	Agricultural fund	Agricultural branch			Agricultural directorate
Not Available	Available	Not Available	Not Available	Available	0	0	0	0	0	0	0	0	0	0	0	0	0	0	0	0	0	Alhashifat	Hajr
Not Available	Available	Not Available	Not Available	Available	0	0	0	0	0	0	0	0	0	0	0	0	0	0	0	0	0	Biir Alshaeraa (Hy	Hajr
Not Available	Available	Not Available	Not Available	Available	0	0	0	0	0	0	0	0	0	0	0	0	0	0	0	0	0	Umm Aleizam	Hajr
Not Available	Available	Not Available	Not Available	Available	0	0	0	0	0	0	0	0	0	0	0	0	0	0	0	0	0	Alsalmih	Hajr
Not Available	Not Available	Not Available	Not Available	Available	0	0	0	0	0	0	0	0	0	0	0	0	0	0	0	0	0	'Iikhwan	Hajr
Not Available	Available	Not Available	Not Available	Available	0	0	0	0	0	1	0	0	0	0	0	0	0	0	0	0	0	Albiar	Hajr
Not Available	Available	Not Available	Not Available	Available	0	0	0	0	0	0	0	0	0	0	0	0	0	0	0	0	0	Aleumraa Alzawira'	Hajr
Not Available	Available	Not Available	Not Available	Available	0	0	0	0	0	0	0	0	0	0	0	0	0	0	0	0	0	Aldafu	Hajr
Not Available	Available	Not Available	Not Available	Available	0	0	0	0	0	0	0	0	0	0	0	0	0	0	0	0	0	Alqasirih	Hajr
Not Available	Available	Not Available	Not Available	Available	0	0	0	0	0	0	0	0	0	0	0	0	0	0	0	0	0	Almarakhuh (Aluzan)	Hajr
Not Available	Available	Not Available	Not Available	Available	0	0	0	0	0	0	0	0	0	0	0	0	0	0	0	0	0	Rayn	Hajr
Not Available	Available	Not Available	Not Available	Available	0	0	0	0	0	0	0	0	0	0	0	0	0	0	0	0	0	Abwflih	Hajr
Not Available	Available	Not Available	Not Available	Available	0	0	0	0	0	0	0	0	0	0	0	0	0	0	0	0	0	Khayf Alsuwq	Hajr
Not Available	Available	Not Available	Not Available	Available	0	0	1	0	0	0	0	0	0	0	0	0	0	0	0	0	0	Almazinih	Hajr
Not Available	Available	Not Available	Not Available	Available	0	0	0	0	0	0	0	0	0	0	0	0	0	0	0	0	0	Aljurnafih	Hajr
Not Available	Available	Not Available	Not Available	Available	0	0	0	0	0	0	0	0	0	0	0	0	0	0	0	0	0	Raye Alkhalis	Hajr
Not Available	Available	Not Available	Not Available	Available	0	0	0	0	0	0	0	0	0	0	0	0	0	0	0	0	0	Alnabaeuh	Hajr
Not Available	Available	Not Available	Not Available	Available	0	0	0	0	0	0	0	0	0	0	0	0	0	0	0	0	0	Julaylah Wayasir	Hajr

Public services at the populated area level

Number of Agricultural, Social, Administrative and Public Services and Banking Finance 2-2

Cities and villages where public services are available (available or not)					General, financial and banking services					Social and development services								Agricultural services			Populated area	Emirate or governorate or municipality	
Internet network	Cell phone	Telephone network	Water network	Electricity	Commercial bank	Postman	Post office	Travel agency	Public library	Civil defence	Cooperative association	Cooperative association	Development committee	Development centre	Social security	Notary branch	Notary	Court	Agricultural fund	Agricultural branch			Agricultural directorate
Not Available	Available	Not Available	Not Available	Available	0	0	0	0	0	0	0	0	0	0	0	0	0	0	0	0	0	Alzumu	Hajr
Not Available	Available	Not Available	Not Available	Available	0	0	0	0	0	0	0	0	0	0	0	0	0	0	0	0	0	Alzabiruh	Hajr
Not Available	Available	Not Available	Not Available	Available	0	0	0	0	0	0	0	0	0	0	0	0	0	0	0	0	0	Khasalaf Walshulul	Hajr
Not Available	Not Available	Not Available	Not Available	Available	0	0	0	0	0	0	0	0	0	0	0	0	0	0	0	0	0	Yanaeim	Hajr
Not Available	Not Available	Not Available	Not Available	Available	0	0	0	0	0	0	0	0	0	0	0	0	0	0	0	0	0	Biir Aleasabih	Hajr
Not Available	Not Available	Not Available	Not Available	Available	0	0	0	0	0	0	0	0	0	0	0	0	0	0	0	0	0	Biir Tharir	Hajr
Available	Available	Available	Not Available	Available	0	0	1	0	0	1	1	0	1	0	0	0	0	0	0	0	0	Mustawrah	Mastoura
Not Available	Available	Not Available	Not Available	Available	0	0	0	0	0	0	0	0	0	0	0	0	0	0	0	0	0	Alshaaqih	Mastoura
Not Available	Not Available	Not Available	Not Available	Available	0	0	0	0	0	0	0	0	0	0	0	0	0	0	0	0	0	Farm of Husayn	Mastoura
Not Available	Available	Not Available	Not Available	Available	0	0	0	0	0	0	0	0	0	0	0	0	0	0	0	0	0	Biir Alraakuh	Mastoura
Not Available	Available	Not Available	Not Available	Available	0	0	0	0	0	0	0	0	0	0	0	0	0	0	0	0	0	Biir Aljaduh	Mastoura
Not Available	Available	Not Available	Not Available	Available	0	0	0	0	0	0	0	0	0	0	0	0	0	0	0	0	0	Altarifuh	Mastoura
Available	Available	Not Available	Not Available	Available	0	0	0	0	0	0	0	0	0	0	0	0	0	0	0	0	0	Alnuwaybae	Nuweibaa
Not Available	Available	Not Available	Not Available	Available	0	0	0	0	0	0	0	0	0	0	0	0	0	0	0	0	0	Wa'Adaa Tamayana	Nuweibaa
Not Available	Available	Not Available	Not Available	Available	0	0	0	0	0	0	0	0	0	0	0	0	0	0	0	0	0	Bayir Eawdah	Nuweibaa
Not Available	Available	Not Available	Not Available	Available	0	0	0	0	0	0	0	0	0	0	0	0	0	0	0	0	0	Biir Almaeta	Nuweibaa
Not Available	Available	Not Available	Not Available	Available	0	0	0	0	0	0	0	0	0	0	0	0	0	0	0	0	0	Quriah Alkhanan	Nuweibaa
Not Available	Available	Not Available	Not Available	Available	0	0	0	0	0	0	0	0	0	0	0	0	0	0	0	0	0	Altwayhat	Nuweibaa

Public services at the populated area level

Number of Agricultural, Social, Administrative and Public Services and Banking Finance 2-2

Cities and villages where public services are available (available or not)					General, financial and banking services					Social and development services									Agricultural services			Populated area	Emirate or governorate or municipality
Internet network	Cell phone	Telephone network	Water network	Electricity	Commercial bank	Postman	Post office	Travel agency	Public library	Civil defence	Cooperative association	Cooperative association	Development committee	Development centre	Social security	Notary branch	Notary	Court	Agricultural fund	Agricultural branch	Agricultural directorate		
Not Available	Available	Not Available	Not Available	Available	0	0	0	0	0	0	0	0	0	0	0	0	0	0	0	0	0	Almuzyarae	Nuweibaa
Not Available	Available	Not Available	Not Available	Available	0	0	0	0	0	0	0	0	0	0	0	0	0	0	0	0	0	Alsamad	Nuweibaa
Not Available	Not Available	Not Available	Not Available	Available	0	0	0	0	0	0	0	0	0	0	0	0	0	0	0	0	0	Alhukkak	Nuweibaa
Not Available	Available	Not Available	Not Available	Available	0	0	0	0	0	0	0	0	0	0	0	0	0	0	0	0	0	Aleaqhuh	Nuweibaa
Not Available	Not Available	Not Available	Not Available	Available	0	0	0	0	0	0	0	0	0	0	0	0	0	0	0	0	0	Almunahar	Nuweibaa
Not Available	Available	Not Available	Not Available	Available	0	0	0	0	0	0	0	0	0	0	0	0	0	0	0	0	0	Wa'Adaa Alrahbuh	Nuweibaa
Not Available	Available	Not Available	Not Available	Available	0	0	0	0	0	0	0	0	0	0	0	0	0	0	0	0	0	Alsawariuh	Nuweibaa
Not Available	Not Available	Not Available	Not Available	Available	0	0	0	0	0	0	0	0	0	0	0	0	0	0	0	0	0	Wa'Adaa Alhamidih	Nuweibaa
Not Available	Available	Not Available	Not Available	Available	0	0	0	0	0	0	0	0	0	0	0	0	0	0	0	0	0	Alkhawaliduh	Nuweibaa
Not Available	Not Available	Not Available	Not Available	Available	0	0	0	0	0	0	0	0	0	0	0	0	0	0	0	0	0	Biir Almaerij	Nuweibaa
Not Available	Available	Not Available	Not Available	Available	0	0	0	0	0	0	0	0	0	0	0	0	0	0	0	0	0	Alshira'	Nuweibaa
Not Available	Available	Not Available	Not Available	Available	0	0	0	0	0	0	0	0	0	0	0	0	0	0	0	0	0	Wa'Adaa Nada	Nuweibaa
Available	Available	Not Available	Not Available	Available	0	0	0	0	0	0	1	0	1	0	0	0	0	0	0	0	0	Saebur Alsufraan	Al Qadeimah
Not Available	Not Available	Available	Available	Available	0	0	0	0	0	0	0	0	0	0	0	0	0	0	0	0	0	Mina' Alqadimih	Al Qadeimah
Not Available	Available	Available	Available	Available	0	0	0	0	0	0	0	0	0	0	0	0	0	0	0	0	0	Alqadimuh	Al Qadeimah
Not Available	Available	Not Available	Not Available	Available	0	0	0	0	0	0	0	0	0	0	0	0	0	0	0	0	0	Klih	Al Qadeimah
Not Available	Available	Not Available	Not Available	Available	0	0	0	0	0	0	0	0	0	0	0	0	0	0	0	0	0	Alhasinayuh	Al Qadeimah
Not Available	Not Available	Not Available	Not Available	Available	0	0	0	0	0	0	0	0	0	0	0	0	0	0	0	0	0	Qurba	Al Qadeimah

Public services at the populated area level

Number of Agricultural, Social, Administrative and Public Services and Banking Finance 2-2

Cities and villages where public services are available (available or not)					General, financial and banking services					Social and development services								Agricultural services			Populated area	Emirate or governorate or municipality	
Internet network	Cell phone	Telephone network	Water network	Electricity	Commercial bank	Postman	Post office	Travel agency	Public library	Civil defence	Cooperative association	Cooperative association	Development committee	Development centre	Social security	Notary branch	Notary	Court	Agricultural fund	Agricultural branch			Agricultural directorate
Available	Available	Not Available	Not Available	Available	0	0	0	0	0	1	1	0	1	0	0	0	0	0	0	0	0	Altandibuih	Al Aboua'
Not Available	Available	Available	Not Available	Available	0	0	0	0	0	1	0	0	0	0	0	0	0	0	0	0	0	Umm Euthman	Al Aboua'
Not Available	Available	Not Available	Not Available	Available	0	0	0	0	0	0	0	0	0	0	0	0	0	0	0	0	0	Almusafiruh	Al Aboua'
Not Available	Available	Not Available	Not Available	Available	0	0	0	0	0	0	0	0	0	0	0	0	0	0	0	0	0	Nazalah Al'Amir	Al Aboua'
Not Available	Available	Not Available	Not Available	Available	0	0	0	0	0	0	0	0	0	0	0	0	0	0	0	0	0	Albahruh	Al Aboua'
Not Available	Available	Not Available	Not Available	Available	0	0	0	0	0	0	0	0	0	0	0	0	0	0	0	0	0	Malqaa Alhatahatih	Al Aboua'
Not Available	Available	Not Available	Not Available	Available	0	0	0	0	0	0	0	0	0	0	0	0	0	0	0	0	0	Umm Alsadar (Alfare)	Al Aboua'
Not Available	Available	Not Available	Not Available	Available	0	0	0	0	0	0	0	0	0	0	0	0	0	0	0	0	0	Umm Alhabi	Al Aboua'
Not Available	Available	Not Available	Not Available	Available	0	0	0	0	0	0	0	0	0	0	0	0	0	0	0	0	0	Khawanuh	Al Aboua'
Not Available	Available	Not Available	Not Available	Available	0	0	0	0	0	0	0	0	0	0	0	0	0	0	0	0	0	Shueayb Aljaralilih	Al Aboua'
Not Available	Available	Not Available	Not Available	Available	0	0	0	0	0	0	0	0	0	0	0	0	0	0	0	0	0	Easir Wa'Um Alrwykh	Al Aboua'
Not Available	Available	Not Available	Not Available	Available	0	0	0	0	0	0	0	0	0	0	0	0	0	0	0	0	0	Aljawfuh	Al Aboua'
Not Available	Available	Not Available	Not Available	Available	0	0	0	0	0	0	0	0	0	0	0	0	0	0	0	0	0	Umm Altiyn	Al Aboua'
Not Available	Available	Not Available	Not Available	Available	0	0	0	0	0	0	0	0	0	0	0	0	0	0	0	0	0	Almatariq	Al Aboua'
Not Available	Available	Not Available	Not Available	Available	0	0	0	0	0	0	0	0	0	0	0	0	0	0	0	0	0	Umm Alsilm	Al Aboua'
Not Available	Available	Not Available	Not Available	Available	0	0	0	0	0	0	0	0	0	0	0	0	0	0	0	0	0	Almartaj	Al Aboua'
Not Available	Available	Not Available	Not Available	Available	0	0	0	0	0	0	0	0	0	0	0	0	0	0	0	0	0	Alsayr	Al Aboua'
Not Available	Available	Not Available	Not Available	Available	0	0	0	0	0	0	0	0	0	0	0	0	0	0	0	0	0	Qubilah	Al Aboua'

Public services at the populated area level

Number of Agricultural, Social, Administrative and Public Services and Banking Finance 2-2

Cities and villages where public services are available (available or not)					General, financial and banking services					Social and development services								Agricultural services			Populated area	Emirate or governorate or municipality	
Internet network	Cell phone	Telephone network	Water network	Electricity	Commercial bank	Postman	Post office	Travel agency	Public library	Civil defence	Cooperative association	Cooperative association	Development committee	Development centre	Social security	Notary branch	Notary	Court	Agricultural fund	Agricultural branch			Agricultural directorate
Not Available	Available	Not Available	Not Available	Available	0	0	0	0	0	0	0	0	0	0	0	0	0	0	0	0	0	Eawsah	Al Aboua'
Not Available	Available	Not Available	Not Available	Available	0	0	0	0	0	0	0	0	0	0	0	0	0	0	0	0	0	Bir Mubirik Waleasid	Al Aboua'
Available	Available	Not Available	Not Available	Available	0	0	0	0	0	0	1	0	0	0	0	0	0	0	0	0	0	Mughinih	Moghayniya
Available	Available	Available	Available	Available	2	0	1	1	0	2	2	0	0	0	2	0	1	1	0	1	0	Aljumum	Al Jumum
Not Available	Not Available	Available	Available	Available	0	0	0	0	0	0	0	0	0	0	0	0	0	0	0	0	0	Abwsheib	Al Jumum
Not Available	Not Available	Available	Not Available	Available	0	0	0	0	0	0	0	0	0	0	0	0	0	0	0	0	0	Nazalah Alqurshan	Al Jumum
Not Available	Not Available	Available	Not Available	Available	0	0	0	0	0	0	0	0	0	0	0	0	0	0	0	0	0	Alfayd (Alsharuq)	Al Jumum
Not Available	Not Available	Available	Not Available	Available	0	0	0	0	0	0	0	0	0	0	0	0	0	0	0	0	0	Nazalah Albushur	Al Jumum
Not Available	Not Available	Available	Not Available	Available	0	0	0	0	0	0	0	0	0	0	0	0	0	0	0	0	0	Daf Zaynaa	Al Jumum
Not Available	Not Available	Available	Not Available	Available	0	0	0	0	0	0	0	0	0	0	0	0	0	0	0	0	0	Daf Khizaeuh	Al Jumum
Not Available	Not Available	Available	Not Available	Available	0	0	0	0	0	0	0	0	0	0	0	0	0	0	0	0	0	Aldawh Alkabir	Al Jumum
Not Available	Not Available	Available	Not Available	Available	0	0	0	0	0	0	0	0	0	0	0	0	0	0	0	0	0	Aldawh Alsaghir	Al Jumum
Not Available	Not Available	Available	Not Available	Available	0	0	0	0	0	0	0	0	0	0	0	0	0	0	0	0	0	Alnazhuh	Al Jumum
Not Available	Not Available	Available	Not Available	Available	0	0	0	0	0	0	0	0	0	0	0	0	0	0	0	0	0	Albarabir	Al Jumum
Not Available	Not Available	Available	Not Available	Available	0	0	0	0	0	0	0	0	1	0	0	0	0	0	0	0	0	Alhamimuh	Al Jumum
Not Available	Not Available	Not Available	Not Available	Available	0	0	0	0	0	0	0	0	0	0	0	0	0	0	0	0	0	Alnuwydruh	Al Jumum
Not Available	Not Available	Available	Not Available	Available	0	0	0	0	0	0	0	0	0	0	0	0	0	0	0	0	0	Samid Alhamimh	Al Jumum
Not Available	Not Available	Not Available	Not Available	Available	0	0	0	0	0	0	0	0	0	0	0	0	0	0	0	0	0	Surueuh	Al Jumum

Public services at the populated area level

Number of Agricultural, Social, Administrative and Public Services and Banking Finance 2-2

Cities and villages where public services are available (available or not)					General, financial and banking services					Social and development services								Agricultural services			Populated area	Emirate or governorate or municipality	
Internet network	Cell phone	Telephone network	Water network	Electricity	Commercial bank	Postman	Post office	Travel agency	Public library	Civil defence	Cooperative association	Cooperative association	Development committee	Development centre	Social security	Notary branch	Notary	Court	Agricultural fund	Agricultural branch			Agricultural directorate
Not Available	Not Available	Available	Not Available	Available	0	0	0	0	0	0	0	0	0	0	0	0	0	0	0	0	0	Qarih Jabal Alkur	Al Jumum
Not Available	Not Available	Available	Not Available	Available	0	0	0	0	0	0	0	0	0	0	0	0	0	0	0	0	0	Almurshidih	Al Jumum
Not Available	Not Available	Available	Not Available	Available	0	0	0	0	0	0	0	0	0	0	0	0	0	0	0	0	0	Ghaziat	Al Jumum
Not Available	Not Available	Available	Not Available	Available	0	0	0	0	0	0	0	0	0	0	0	0	0	0	0	0	0	Aleuydat	Al Jumum
Not Available	Not Available	Available	Available	Available	0	0	0	0	0	0	0	0	1	0	0	0	0	0	0	0	0	'Abi Euruh	Al Jumum
Not Available	Not Available	Available	Available	Available	0	0	0	0	0	0	0	0	0	0	0	0	0	0	0	0	0	Eayan Alhusaynia	Al Jumum
Not Available	Not Available	Available	Not Available	Available	0	0	0	0	0	0	0	0	0	0	0	0	0	0	0	0	0	Albuthnaa	Al Jumum
Not Available	Not Available	Available	Available	Available	0	0	0	0	0	0	0	0	0	0	0	0	0	0	0	0	0	Alkhayf	Al Jumum
Not Available	Not Available	Available	Not Available	Available	0	0	0	0	0	0	0	0	0	0	0	0	0	0	0	0	0	Eayan Alkhayf	Al Jumum
Not Available	Not Available	Available	Not Available	Available	0	0	0	0	0	0	0	0	0	0	0	0	0	0	0	0	0	Abwalhsani	Al Jumum
Not Available	Not Available	Available	Not Available	Available	0	0	0	0	0	0	0	0	0	0	0	0	0	0	0	0	0	Muaqadat	Al Jumum
Not Available	Not Available	Available	Available	Available	0	0	0	0	0	0	0	0	0	0	0	0	0	0	0	0	0	Nazalah Albushur	Al Jumum
Available	Available	Available	Not Available	Available	0	0	1	0	0	1	1	0	0	0	0	0	0	0	0	0	0	Easfan	Assfan
Available	Available	Available	Not Available	Available	0	0	0	0	0	0	0	0	0	0	0	0	0	0	0	0	0	Fiduh Alnakhl	Assfan
Not Available	Available	Available	Not Available	Available	0	0	0	0	0	0	0	0	0	0	0	0	0	0	0	0	0	Harih 'Ibrahim	Assfan
Not Available	Available	Available	Not Available	Available	0	0	0	0	0	0	0	0	0	0	0	0	0	0	0	0	0	Alshaetha	Assfan
Not Available	Available	Available	Not Available	Available	0	0	0	0	0	0	0	0	0	0	0	0	0	0	0	0	0	Aleuyja'	Assfan
Not Available	Available	Not Available	Not Available	Available	0	0	0	0	0	0	0	0	1	0	0	0	0	0	0	0	0	Alghula'	Assfan

Public services at the populated area level

Number of Agricultural, Social, Administrative and Public Services and Banking Finance 2-2

Cities and villages where public services are available (available or not)					General, financial and banking services					Social and development services								Agricultural services			Populated area	Emirate or governorate or municipality	
Internet network	Cell phone	Telephone network	Water network	Electricity	Commercial bank	Postman	Post office	Travel agency	Public library	Civil defence	Cooperative association	Cooperative association	Development committee	Development centre	Social security	Notary branch	Notary	Court	Agricultural fund	Agricultural branch			Agricultural directorate
Not Available	Available	Not Available	Not Available	Available	0	0	0	0	0	0	0	0	0	0	0	0	0	0	0	0	0	Umm Alhamma	Assfan
Not Available	Available	Not Available	Not Available	Available	0	0	0	0	0	0	0	0	0	0	0	0	0	0	0	0	0	Umm Habalin	Assfan
Not Available	Available	Not Available	Not Available	Available	0	0	0	0	0	0	0	0	0	0	0	0	0	0	0	0	0	Alsgbu	Assfan
Not Available	Not Available	Not Available	Not Available	Available	0	0	0	0	0	0	0	0	0	0	0	0	0	0	0	0	0	Alhamimuh	Assfan
Not Available	Available	Not Available	Not Available	Available	0	0	0	0	0	0	0	0	0	0	0	0	0	0	0	0	0	Almuhasinih	Assfan
Available	Available	Not Available	Not Available	Available	0	0	0	0	0	0	0	0	1	0	0	0	0	0	0	0	0	Almuqaytae	Assfan
Available	Available	Not Available	Not Available	Available	0	0	0	0	0	0	0	0	1	0	0	0	0	0	0	0	0	Alshaamiyh	Assfan
Available	Available	Available	Not Available	Available	0	0	1	0	0	1	1	0	1	0	0	0	0	1	0	0	0	Mударикuh	Modreka
Not Available	Available	Available	Not Available	Available	0	0	0	0	0	0	0	0	0	0	0	0	0	0	0	0	0	Alkhamruh	Modreka
Not Available	Available	Available	Not Available	Available	0	0	0	0	0	0	0	0	0	0	0	0	0	0	0	0	0	Raye Alshaykhih	Modreka
Not Available	Not Available	Available	Not Available	Available	0	0	0	0	0	0	0	0	0	0	0	0	0	0	0	0	0	Waeayir	Modreka
Not Available	Not Available	Available	Not Available	Available	0	0	0	0	0	0	0	0	0	0	0	0	0	0	0	0	0	Umm Aldymran	Modreka
Not Available	Available	Available	Not Available	Available	0	0	0	0	0	0	0	0	0	0	0	0	0	0	0	0	0	Mahd Alhil	Modreka
Not Available	Available	Available	Not Available	Available	0	0	0	0	0	0	0	0	0	0	0	0	0	0	0	0	0	Alrakazuh	Modreka
Available	Not Available	Available	Not Available	Available	0	0	0	0	0	0	0	0	0	0	0	0	0	0	0	0	0	Aljirf	Modreka
Available	Available	Available	Not Available	Available	0	0	0	0	0	0	0	0	0	0	0	0	0	0	0	0	0	Alsuways	Modreka
Available	Available	Available	Not Available	Available	0	0	0	0	0	0	0	0	0	0	0	0	0	0	0	0	0	Almuqaytae	Modreka
Available	Available	Available	Not Available	Available	0	0	0	0	0	0	0	0	0	0	0	0	0	0	0	0	0	Alzarib	Modreka

Public services at the populated area level

Number of Agricultural, Social, Administrative and Public Services and Banking Finance 2-2

Cities and villages where public services are available (available or not)					General, financial and banking services					Social and development services								Agricultural services			Populated area	Emirate or governorate or municipality	
Internet network	Cell phone	Telephone network	Water network	Electricity	Commercial bank	Postman	Post office	Travel agency	Public library	Civil defence	Cooperative association	Cooperative association	Development committee	Development centre	Social security	Notary branch	Notary	Court	Agricultural fund	Agricultural branch			Agricultural directorate
Available	Available	Available	Not Available	Available	0	0	0	0	0	0	0	0	0	0	0	0	0	0	0	0	0	Awan	Modreka
Available	Available	Available	Not Available	Available	0	0	0	0	0	0	0	0	0	0	0	0	0	0	0	0	0	Albanayih	Modreka
Not Available	Not Available	Not Available	Not Available	Available	0	0	0	0	0	0	0	0	0	0	0	0	0	0	0	0	0	Zabih (Harih Umm	Modreka
Not Available	Not Available	Not Available	Not Available	Available	0	0	0	0	0	0	0	0	0	0	0	0	0	0	0	0	0	Ealaq	Modreka
Available	Available	Available	Not Available	Available	0	0	0	0	0	0	0	0	0	0	0	0	0	0	0	0	0	Ainbie	Modreka
Available	Available	Available	Not Available	Available	0	0	0	0	0	0	0	0	0	0	0	0	0	0	0	0	0	Alnuwaybae	Modreka
Available	Available	Available	Not Available	Available	0	0	0	0	0	0	0	0	0	0	0	0	0	0	0	0	0	Aljayshaa	Modreka
Available	Available	Available	Not Available	Available	0	0	0	0	0	0	0	0	0	0	0	0	0	0	0	0	0	Mahd Eas	Modreka
Available	Available	Available	Not Available	Available	0	0	0	0	0	0	0	0	0	0	0	0	0	0	0	0	0	Umm Albayda'	Modreka
Available	Available	Available	Not Available	Available	0	0	0	0	0	0	0	0	0	0	0	0	0	0	0	0	0	Wa'Adaa Musihuh	Modreka
Available	Available	Available	Not Available	Available	0	0	0	0	0	0	0	0	0	0	0	0	0	0	0	0	0	Farm of Mahd	Modreka
Available	Available	Available	Not Available	Available	0	0	0	0	0	0	0	0	0	0	0	0	0	0	0	0	0	Wabir	Modreka
Available	Available	Available	Not Available	Available	0	0	0	0	0	0	0	0	0	0	0	0	0	0	0	0	0	Alfuras	Modreka
Available	Available	Available	Not Available	Available	0	0	0	0	0	0	0	0	0	0	0	0	0	0	0	0	0	Al'liskan Alkhayriu	Modreka
Available	Available	Available	Not Available	Available	0	0	1	0	0	0	1	0	1	0	0	0	0	0	0	0	0	Eayan Albarikuh	Hada Ash Sham
Available	Available	Available	Not Available	Available	0	0	0	0	0	0	0	0	0	0	0	0	0	0	0	0	0	Abwnqarh	Hada Ash Sham
Not Available	Not Available	Not Available	Not Available	Available	0	0	0	0	0	0	0	0	0	0	0	0	0	0	0	0	0	Alqarin	Hada Ash Sham
Available	Available	Available	Not Available	Available	0	0	0	0	0	0	0	0	0	0	0	0	0	0	0	0	0	Abwaqrhh	Hada Ash Sham

Public services at the populated area level

Number of Agricultural, Social, Administrative and Public Services and Banking Finance 2-2

Cities and villages where public services are available (available or not)					General, financial and banking services					Social and development services								Agricultural services			Populated area	Emirate or governorate or municipality	
Internet network	Cell phone	Telephone network	Water network	Electricity	Commercial bank	Postman	Post office	Travel agency	Public library	Civil defence	Cooperative association	Cooperative association	Development committee	Development centre	Social security	Notary branch	Notary	Court	Agricultural fund	Agricultural branch			Agricultural directorate
Available	Available	Available	Not Available	Available	0	0	0	0	0	0	0	0	0	0	0	0	0	0	0	0	0	Alradimuh	Hada Ash Sham
Available	Available	Available	Not Available	Available	0	0	0	0	0	0	0	0	0	0	0	0	0	0	0	0	0	Alwadnh	Hada Ash Sham
Available	Available	Available	Not Available	Available	0	0	0	0	0	0	0	0	0	0	0	0	0	0	0	0	0	Alnazhuh	Hada Ash Sham
Available	Available	Available	Not Available	Available	0	0	0	0	0	0	0	0	0	0	0	0	0	0	0	0	0	Alhajar	Hada Ash Sham
Available	Available	Available	Not Available	Available	0	0	0	0	0	0	0	0	0	0	0	0	0	0	0	0	0	Khasalaf	Hada Ash Sham
Available	Available	Available	Not Available	Available	0	0	0	0	0	0	0	0	0	0	0	0	0	0	0	0	0	Almukhatat Aljadid	Hada Ash Sham
Available	Available	Available	Not Available	Available	0	0	0	0	0	0	0	0	0	0	0	0	0	0	0	0	0	Aldawh	Hada Ash Sham
Available	Available	Available	Not Available	Available	0	0	0	0	0	0	0	0	0	0	0	0	0	0	0	0	0	Aleawshiz	Hada Ash Sham
Available	Available	Available	Not Available	Available	0	0	0	0	0	0	0	0	0	0	0	0	0	0	0	0	0	Allabih	Hada Ash Sham
Available	Available	Available	Not Available	Available	0	0	0	0	0	0	0	0	0	0	0	0	0	0	0	0	0	Samad Bdira	Hada Ash Sham
Available	Available	Available	Not Available	Available	0	0	0	0	0	0	0	0	0	0	0	0	0	0	0	0	0	Aldawr	Hada Ash Sham
Not Available	Available	Not Available	Not Available	Available	0	0	0	0	0	0	0	0	0	0	0	0	0	0	0	0	0	Umm Hashim	Hada Ash Sham
Not Available	Available	Not Available	Not Available	Available	0	0	0	0	0	0	0	0	0	0	0	0	0	0	0	0	0	Aleasb	Hada Ash Sham
Available	Available	Available	Not Available	Available	0	0	0	0	0	0	0	0	0	0	0	0	0	0	0	0	0	Alhayir	Hada Ash Sham
Available	Available	Available	Not Available	Available	0	0	0	0	0	0	0	0	0	0	0	0	0	0	0	0	0	Hulafa'	Hada Ash Sham
Not Available	Not Available	Not Available	Not Available	Available	0	0	0	0	0	0	0	0	0	0	0	0	0	0	0	0	0	Milh	Hada Ash Sham
Available	Available	Not Available	Not Available	Available	0	0	0	0	0	0	1	0	0	0	0	0	0	0	0	0	0	Almujamaeuh	Rohat
Not Available	Not Available	Not Available	Not Available	Available	0	0	0	0	0	0	0	0	0	0	0	0	0	0	0	0	0	Almealah	Rohat

Public services at the populated area level

Number of Agricultural, Social, Administrative and Public Services and Banking Finance 2-2

Cities and villages where public services are available (available or not)					General, financial and banking services					Social and development services								Agricultural services			Populated area	Emirate or governorate or municipality	
Internet network	Cell phone	Telephone network	Water network	Electricity	Commercial bank	Postman	Post office	Travel agency	Public library	Civil defence	Cooperative association	Cooperative association	Development committee	Development centre	Social security	Notary branch	Notary	Court	Agricultural fund	Agricultural branch			Agricultural directorate
Not Available	Not Available	Not Available	Not Available	Available	0	0	0	0	0	0	0	0	0	0	0	0	0	0	0	0	0	Alkabshih	Rohat
Available	Available	Not Available	Not Available	Available	0	0	0	0	0	0	0	0	0	0	0	0	0	0	0	0	0	Umm Sarihuh	Rohat
Not Available	Available	Not Available	Not Available	Available	0	0	0	0	0	0	0	0	0	0	0	0	0	0	0	0	0	Umm Sibae	Rohat
Not Available	Available	Not Available	Not Available	Available	0	0	0	0	0	0	0	0	0	0	0	0	0	0	0	0	0	Albujuruh	Rohat
Not Available	Not Available	Not Available	Not Available	Available	0	0	0	0	0	0	0	0	0	0	0	0	0	0	0	0	0	Juyush	Rohat
Not Available	Not Available	Not Available	Not Available	Available	0	0	0	0	0	0	0	0	0	0	0	0	0	0	0	0	0	Aldamin (Dhrae	Rohat
Not Available	Not Available	Not Available	Not Available	Available	0	0	0	0	0	0	0	0	0	0	0	0	0	0	0	0	0	Alwhidanaa	Rohat
Not Available	Available	Not Available	Not Available	Available	0	0	0	0	0	0	0	0	0	0	0	0	0	0	0	0	0	Qae Jalal	Rohat
Not Available	Not Available	Not Available	Not Available	Available	0	0	0	0	0	0	0	0	0	0	0	0	0	0	0	0	0	'Abu Shidad	Rohat
Not Available	Not Available	Not Available	Not Available	Available	0	0	0	0	0	0	0	0	0	0	0	0	0	0	0	0	0	Alghaziruh	Rohat
Not Available	Available	Not Available	Not Available	Available	0	0	0	0	0	0	0	0	0	0	0	0	0	0	0	0	0	Ewayja'	Rohat
Not Available	Not Available	Not Available	Not Available	Available	0	0	0	0	0	0	0	0	0	0	0	0	0	0	0	0	0	Aldamuw	Rohat
Not Available	Available	Not Available	Not Available	Available	0	0	0	0	0	0	0	0	0	0	0	0	0	0	0	0	0	Aldahya'	Rohat
Not Available	Not Available	Not Available	Not Available	Available	0	0	0	0	0	0	0	0	0	0	0	0	0	0	0	0	0	Qasir	Rohat
Not Available	Not Available	Not Available	Not Available	Available	0	0	0	0	0	0	0	0	0	0	0	0	0	0	0	0	0	Alfawaruh (Bni	Bani Masoud
Not Available	Not Available	Not Available	Not Available	Available	0	0	0	0	0	0	0	0	0	0	0	0	0	0	0	0	0	Allasayib	Bani Masoud
Not Available	Not Available	Not Available	Not Available	Available	0	0	0	0	0	0	0	0	0	0	0	0	0	0	0	0	0	Wa'Adaa Hawruh	Bani Masoud
Not Available	Not Available	Not Available	Not Available	Available	0	0	0	0	0	0	0	0	0	0	0	0	0	0	0	0	0	Alqalib	Bani Masoud

Public services at the populated area level

Number of Agricultural, Social, Administrative and Public Services and Banking Finance 2-2

Cities and villages where public services are available (available or not)					General, financial and banking services					Social and development services								Agricultural services			Populated area	Emirate or governorate or municipality	
Internet network	Cell phone	Telephone network	Water network	Electricity	Commercial bank	Postman	Post office	Travel agency	Public library	Civil defence	Cooperative association	Cooperative association	Development committee	Development centre	Social security	Notary branch	Notary	Court	Agricultural fund	Agricultural branch			Agricultural directorate
Not Available	Not Available	Not Available	Not Available	Available	0	0	0	0	0	0	0	0	0	0	0	0	0	0	0	0	0	Alaraq	Bani Masoud
Not Available	Not Available	Not Available	Not Available	Available	0	0	0	0	0	0	0	0	0	0	0	0	0	0	0	0	0	Wa'Adaa Dareana	Bani Masoud
Not Available	Not Available	Not Available	Not Available	Available	0	0	0	0	0	0	0	0	0	0	0	0	0	0	0	0	0	Wa'Adaa Allasibuh	Bani Masoud
Not Available	Not Available	Not Available	Not Available	Available	0	0	0	0	0	0	0	0	0	0	0	0	0	0	0	0	0	Alharjuh	Bani Masoud
Not Available	Not Available	Not Available	Not Available	Available	0	0	0	0	0	0	0	0	0	0	0	0	0	0	0	0	0	Wa'Adaa Alsafiah	Bani Masoud
Available	Available	Available	Not Available	Available	0	0	0	0	0	0	0	0	1	0	0	0	0	0	0	0	0	Eayan Shams	Ein Shams
Not Available	Not Available	Not Available	Not Available	Available	0	0	0	0	0	0	0	0	0	0	0	0	0	0	0	0	0	Almandisuh	Ein Shams
Not Available	Not Available	Not Available	Not Available	Available	0	0	0	0	0	0	0	0	0	0	0	0	0	0	0	0	0	Dhaer	Ein Shams
Available	Available	Not Available	Not Available	Available	0	0	0	0	0	0	0	0	0	0	0	0	0	0	0	0	0	Alsamad Alshamalaa	Ein Shams
Available	Available	Not Available	Not Available	Available	0	0	0	0	0	0	0	0	0	0	0	0	0	0	0	0	0	Umm Faraeuh (Ha	Ein Shams
Available	Available	Not Available	Not Available	Available	0	0	0	0	0	0	0	0	0	0	0	0	0	0	0	0	0	Alqararuh	Ein Shams
Available	Available	Not Available	Not Available	Available	0	0	0	0	0	0	0	0	0	0	0	0	0	0	0	0	0	Farm of Biir Alghanm	Ein Shams
Available	Available	Not Available	Not Available	Available	0	0	0	0	0	0	0	0	0	0	0	0	0	0	0	0	0	Hijrat Almajanin	Ein Shams
Available	Available	Not Available	Not Available	Available	0	0	0	0	0	0	0	0	0	0	0	0	0	0	0	0	0	Alshayt	Ein Shams
Available	Available	Not Available	Not Available	Available	0	0	0	0	0	0	0	0	0	0	0	0	0	0	0	0	0	Alramaduh	Ein Shams
Available	Available	Not Available	Not Available	Available	0	0	0	0	0	0	0	0	0	0	0	0	0	0	0	0	0	Biir Alghanam	Ein Shams
Available	Available	Not Available	Not Available	Available	0	0	0	0	0	0	0	0	0	0	0	0	0	0	0	0	0	Alrayan	Al Ryan
Available	Available	Not Available	Not Available	Available	0	0	0	0	0	0	0	0	0	0	0	0	0	0	0	0	0	Almubarak	Al Ryan

Public services at the populated area level

Number of Agricultural, Social, Administrative and Public Services and Banking Finance 2-2

Cities and villages where public services are available (available or not)					General, financial and banking services					Social and development services								Agricultural services			Populated area	Emirate or governorate or municipality	
Internet network	Cell phone	Telephone network	Water network	Electricity	Commercial bank	Postman	Post office	Travel agency	Public library	Civil defence	Cooperative association	Cooperative association	Development committee	Development centre	Social security	Notary branch	Notary	Court	Agricultural fund	Agricultural branch			Agricultural directorate
Available	Available	Not Available	Not Available	Available	0	0	0	0	0	0	0	0	0	0	0	0	0	0	0	0	0	Aljalab	Al Ryan
Not Available	Not Available	Not Available	Not Available	Available	0	0	0	0	0	0	0	0	0	0	0	0	0	0	0	0	0	Wa'Adaa Dareana	Al Ryan
Not Available	Not Available	Not Available	Not Available	Available	0	0	0	0	0	0	0	0	0	0	0	0	0	0	0	0	0	Alruwayduh	Al Ryan
Not Available	Not Available	Not Available	Not Available	Available	0	0	0	0	0	0	0	0	0	0	0	0	0	0	0	0	0	Alhabiqaa	Al Ryan
Not Available	Available	Not Available	Not Available	Available	0	0	0	0	0	0	0	0	0	0	0	0	0	0	0	0	0	Wadi Nabae	Al Ryan
Not Available	Not Available	Not Available	Not Available	Available	0	0	0	0	0	0	0	0	0	0	0	0	0	0	0	0	0	Wa'Adaa Dasm	Al Ryan
Not Available	Available	Not Available	Not Available	Available	0	0	0	0	0	0	0	0	0	0	0	0	0	0	0	0	0	Alturafa'	Al Ryan
Not Available	Not Available	Not Available	Not Available	Available	0	0	0	0	0	0	0	0	0	0	0	0	0	0	0	0	0	Musibikhuh	Al Ryan
Available	Available	Available	Not Available	Available	0	0	0	0	0	0	0	0	0	0	0	0	0	0	0	0	0	Alqafif	Al Qufayf
Not Available	Available	Not Available	Not Available	Available	0	0	0	0	0	0	0	0	0	0	0	0	0	0	0	0	0	Almuriruh	Al Qufayf
Not Available	Available	Not Available	Not Available	Available	0	0	0	0	0	0	0	0	0	0	0	0	0	0	0	0	0	Almarah	Al Qufayf
Not Available	Available	Not Available	Not Available	Available	0	0	0	0	0	0	0	0	0	0	0	0	0	0	0	0	0	Alsharaj	Al Qufayf
Not Available	Available	Not Available	Not Available	Available	0	0	0	0	0	0	0	0	0	0	0	0	0	0	0	0	0	Umm Anbieah	Al Qufayf
Not Available	Available	Not Available	Not Available	Available	0	0	0	0	0	0	0	0	0	0	0	0	0	0	0	0	0	Halaq	Al Qufayf
Not Available	Available	Not Available	Not Available	Available	0	0	0	0	0	0	0	0	0	0	0	0	0	0	0	0	0	Alashr	Al Qufayf
Not Available	Available	Not Available	Not Available	Available	0	0	0	0	0	0	0	0	0	0	0	0	0	0	0	0	0	Hawih	Al Qufayf
Not Available	Available	Not Available	Not Available	Available	0	0	0	0	0	0	0	0	0	0	0	0	0	0	0	0	0	Alraanih	Al Qufayf
Not Available	Available	Not Available	Not Available	Available	0	0	0	0	0	0	0	0	0	0	0	0	0	0	0	0	0	Abwaeshar (Harat	Al Qufayf

Public services at the populated area level

Number of Agricultural, Social, Administrative and Public Services and Banking Finance 2-2

Cities and villages where public services are available (available or not)					General, financial and banking services					Social and development services								Agricultural services			Populated area	Emirate or governorate or municipality		
Internet network	Cell phone	Telephone network	Water network	Electricity	Commercial bank	Postman	Post office	Travel agency	Public library	Civil defence	Cooperative association	Cooperative association	Development committee	Development centre	Social security	Notary branch	Notary	Court	Agricultural fund	Agricultural branch			Agricultural directorate	
Not Available	Available	Not Available	Not Available	Available	0	0	0	0	0	0	0	0	0	0	0	0	0	0	0	0	0	0	Wa'Adaa Aldaribuh	Al Qufayf
Not Available	Available	Not Available	Not Available	Available	0	0	0	0	0	0	0	0	0	0	0	0	0	0	0	0	0	0	Alqaedabuh	Al Qufayf
Not Available	Available	Not Available	Not Available	Available	0	0	0	0	0	0	0	0	0	0	0	0	0	0	0	0	0	0	Abwjeyrh	Al Qufayf
Not Available	Not Available	Not Available	Not Available	Available	0	0	0	0	0	0	0	0	0	0	0	0	0	0	0	0	0	0	Alssaeid	Al Qufayf
Not Available	Available	Not Available	Not Available	Available	0	0	0	0	0	0	0	0	0	0	0	0	0	0	0	0	0	0	Karas	Al Qufayf
Not Available	Available	Not Available	Not Available	Available	0	0	0	0	0	0	0	0	0	0	0	0	0	0	0	0	0	0	Ghamsil	Al Qufayf
Not Available	Not Available	Not Available	Not Available	Available	0	0	0	0	0	0	0	0	0	0	0	0	0	0	0	0	0	0	Alfayduh	Al Qufayf
Not Available	Available	Not Available	Not Available	Available	0	0	0	0	0	0	0	0	0	0	0	0	0	0	0	0	0	0	Dhawaa Saeid	Al Qufayf
Not Available	Available	Not Available	Not Available	Available	0	0	0	0	0	0	0	0	0	0	0	0	0	0	0	0	0	0	Dhuana Matie	Al Qufayf
Not Available	Not Available	Not Available	Not Available	Available	0	0	0	0	0	0	0	0	0	0	0	0	0	0	0	0	0	0	Albadieat	Al Qufayf
Not Available	Not Available	Not Available	Not Available	Available	0	0	0	0	0	0	0	0	0	0	0	0	0	0	0	0	0	0	'Ankhill (Myiqat Dhat	Al Qufayf
Not Available	Available	Not Available	Not Available	Available	0	0	0	0	0	0	0	0	0	0	0	0	0	0	0	0	0	0	Alfard	Al Qufayf
Available	Available	Available	Available	Available	1	0	1	0	0	0	2	0	2	0	0	0	1	1	0	1	0	0	Khalis	Khulays
Available	Available	Not Available	Not Available	Available	0	0	0	0	0	0	0	0	0	0	0	0	0	0	0	0	0	0	Alhamirat	Khulays
Available	Available	Not Available	Not Available	Available	0	0	0	0	0	0	0	0	0	0	0	0	0	0	0	0	0	0	Alsadr (Almuramahh)	Khulays
Available	Available	Not Available	Not Available	Available	0	0	0	0	0	0	0	0	0	0	0	0	0	0	0	0	0	0	Allabadah	Khulays
Available	Available	Not Available	Not Available	Available	0	0	0	0	0	0	0	0	0	0	0	0	0	0	0	0	0	0	Alshuyukh	Khulays
Available	Available	Not Available	Not Available	Available	0	0	0	0	0	0	0	0	0	0	0	0	0	0	0	0	0	0	Farm of Alqadim	Khulays

Public services at the populated area level

Number of Agricultural, Social, Administrative and Public Services and Banking Finance 2-2

Cities and villages where public services are available (available or not)					General, financial and banking services					Social and development services								Agricultural services			Populated area	Emirate or governorate or municipality	
Internet network	Cell phone	Telephone network	Water network	Electricity	Commercial bank	Postman	Post office	Travel agency	Public library	Civil defence	Cooperative association	Cooperative association	Development committee	Development centre	Social security	Notary branch	Notary	Court	Agricultural fund	Agricultural branch			Agricultural directorate
Available	Available	Not Available	Available	Available	0	0	0	0	0	0	0	0	0	0	0	0	0	0	0	0	0	Altalaeah	Khulays
Available	Available	Not Available	Available	Available	0	0	0	0	0	1	0	0	1	0	0	0	0	0	0	0	0	Ghuran	Khulays
Available	Available	Not Available	Not Available	Available	0	0	0	0	0	0	0	0	0	0	0	0	0	0	0	0	0	Alzzahid	Khulays
Available	Available	Not Available	Not Available	Available	0	0	1	0	0	1	0	0	1	0	0	0	0	0	0	0	0	Alzibiyat Waljameuh	Dhubaya-Jumah
Available	Available	Not Available	Not Available	Available	0	0	0	0	0	0	0	0	0	0	0	0	0	0	0	0	0	Alhawaa	Dhubaya-Jumah
Available	Available	Not Available	Not Available	Available	0	0	0	0	0	0	0	0	0	0	0	0	0	0	0	0	0	Umm Aleawshaz	Dhubaya-Jumah
Available	Available	Not Available	Not Available	Available	0	0	0	0	0	0	0	0	0	0	0	0	0	0	0	0	0	Alghuruf Aljanubih	Dhubaya-Jumah
Available	Available	Not Available	Not Available	Available	0	0	0	0	0	0	0	0	0	0	0	0	0	0	0	0	0	Almukhamaruh	Dhubaya-Jumah
Available	Available	Not Available	Not Available	Available	0	0	0	0	0	0	0	0	0	0	0	0	0	0	0	0	0	Samida	Dhubaya-Jumah
Available	Available	Not Available	Not Available	Available	0	0	0	0	0	0	0	0	0	0	0	0	0	0	0	0	0	Alghaziluh	Dhubaya-Jumah
Available	Available	Not Available	Not Available	Available	0	0	0	0	0	0	0	0	0	0	0	0	0	0	0	0	0	Almandisuh	Dhubaya-Jumah
Available	Available	Not Available	Not Available	Available	0	0	0	0	0	0	0	0	0	0	0	0	0	0	0	0	0	Almushawih	Dhubaya-Jumah
Available	Available	Not Available	Not Available	Available	0	0	0	0	0	0	0	0	0	0	0	0	0	0	0	0	0	Almurihih	Dhubaya-Jumah
Available	Available	Not Available	Not Available	Available	0	0	0	0	0	0	0	0	0	0	0	0	0	0	0	0	0	Umm Nakhluh	Dhubaya-Jumah
Available	Available	Not Available	Not Available	Available	0	0	0	0	0	0	0	0	0	0	0	0	0	0	0	0	0	Almasamah	Dhubaya-Jumah
Available	Available	Not Available	Not Available	Available	0	0	0	0	0	0	0	0	0	0	0	0	0	0	0	0	0	Tadmaraa	Dhubaya-Jumah
Available	Available	Not Available	Not Available	Available	0	0	0	0	0	0	0	0	0	0	0	0	0	0	0	0	0	Shabirm	Dhubaya-Jumah
Available	Available	Not Available	Not Available	Available	0	0	0	0	0	0	0	0	0	0	0	0	0	0	0	0	0	Umm Alshuqqan	Dhubaya-Jumah

Public services at the populated area level

Number of Agricultural, Social, Administrative and Public Services and Banking Finance 2-2

Cities and villages where public services are available (available or not)					General, financial and banking services					Social and development services									Agricultural services			Populated area	Emirate or governorate or municipality
Internet network	Cell phone	Telephone network	Water network	Electricity	Commercial bank	Postman	Post office	Travel agency	Public library	Civil defence	Cooperative association	Cooperative association	Development committee	Development centre	Social security	Notary branch	Notary	Court	Agricultural fund	Agricultural branch	Agricultural directorate		
Available	Available	Not Available	Not Available	Available	0	0	0	0	0	0	0	0	0	0	0	0	0	0	0	0	0	Umm Alshuk	Dhubaya-Jumah
Available	Available	Not Available	Not Available	Available	0	0	0	0	0	0	0	0	0	0	0	0	0	0	0	0	0	Alkhayf	Dhubaya-Jumah
Available	Available	Not Available	Not Available	Available	0	0	0	0	0	0	0	0	0	0	0	0	0	0	0	0	0	Laynah	Dhubaya-Jumah
Available	Available	Not Available	Not Available	Available	0	0	0	0	0	0	0	0	0	0	0	0	0	0	0	0	0	Alwzh	Dhubaya-Jumah
Available	Available	Not Available	Not Available	Available	0	0	0	0	0	0	0	0	0	0	0	0	0	0	0	0	0	Almanasa	Dhubaya-Jumah
Available	Available	Not Available	Not Available	Available	0	0	0	0	0	0	0	0	0	0	0	0	0	0	0	0	0	Alhayjan	Dhubaya-Jumah
Available	Available	Not Available	Not Available	Available	0	0	0	0	0	0	0	0	0	0	0	0	0	0	0	0	0	Almaerij	Dhubaya-Jumah
Available	Available	Not Available	Not Available	Available	0	0	0	0	0	0	0	0	0	0	0	0	0	0	0	0	0	Alsawiluh	Dhubaya-Jumah
Available	Available	Not Available	Not Available	Available	0	0	0	0	0	0	0	0	0	0	0	0	0	0	0	0	0	Alfarie	Dhubaya-Jumah
Available	Available	Not Available	Not Available	Available	0	0	0	0	0	0	0	0	0	0	0	0	0	0	0	0	0	Marakh Wa'Um	Dhubaya-Jumah
Available	Available	Not Available	Not Available	Available	0	0	0	0	0	0	0	0	0	0	0	0	0	0	0	0	0	Alnaghryih	Dhubaya-Jumah
Available	Available	Not Available	Not Available	Available	0	0	0	0	0	0	0	0	0	0	0	0	0	0	0	0	0	Alruwdh (Drak)	Dhubaya-Jumah
Available	Available	Not Available	Not Available	Available	0	0	0	0	0	0	0	0	0	0	0	0	0	0	0	0	0	Alghuruf	Dhubaya-Jumah
Available	Available	Not Available	Not Available	Available	0	0	0	0	0	0	0	0	0	0	0	0	0	0	0	0	0	Almarir	Dhubaya-Jumah
Available	Available	Not Available	Not Available	Available	0	0	0	0	0	0	0	0	0	0	0	0	0	0	0	0	0	Masr Aljunubaa	Dhubaya-Jumah
Available	Available	Not Available	Not Available	Available	0	0	0	0	0	0	0	0	0	0	0	0	0	0	0	0	0	Alradih	Dhubaya-Jumah
Available	Available	Not Available	Not Available	Available	0	0	0	0	0	0	0	0	0	0	0	0	0	0	0	0	0	Alrueyliuh	Dhubaya-Jumah
Available	Available	Not Available	Not Available	Available	0	0	0	0	0	0	0	0	0	0	0	0	0	0	0	0	0	Alruwb	Dhubaya-Jumah

The sixteenth services guide 2017_Region Makkah Al Mukarramah

Public services at the populated area level

Number of Agricultural, Social, Administrative and Public Services and Banking Finance 2-2

Cities and villages where public services are available (available or not)					General, financial and banking services					Social and development services									Agricultural services			Populated area	Emirate or governorate or municipality
Internet network	Cell phone	Telephone network	Water network	Electricity	Commercial bank	Postman	Post office	Travel agency	Public library	Civil defence	Cooperative association	Cooperative association	Development committee	Development centre	Social security	Notary branch	Notary	Court	Agricultural fund	Agricultural branch	Agricultural directorate		
Available	Available	Not Available	Not Available	Available	0	0	0	0	0	0	0	0	0	0	0	0	0	0	0	0	0	Albishama	Dhubaya-Jumah
Available	Available	Not Available	Not Available	Available	0	0	0	0	0	0	0	0	0	0	0	0	0	0	0	0	0	Aljamieia	Dhubaya-Jumah
Available	Available	Not Available	Not Available	Available	0	0	0	0	0	0	0	0	0	0	0	0	0	0	0	0	0	Hurat Aleatawia	Dhubaya-Jumah
Available	Available	Not Available	Not Available	Available	0	0	0	0	0	0	0	0	0	0	0	0	0	0	0	0	0	Alkhamra	Dhubaya-Jumah
Available	Available	Not Available	Not Available	Available	0	0	0	0	0	0	0	0	0	0	0	0	0	0	0	0	0	Alsifran	Dhubaya-Jumah
Available	Available	Not Available	Not Available	Available	0	0	0	0	0	0	0	0	0	0	0	0	0	0	0	0	0	Alnuwr	Dhubaya-Jumah
Available	Available	Not Available	Not Available	Available	0	0	0	0	0	0	0	0	0	0	0	0	0	0	0	0	0	Umm Alshaqana(Am	Dhubaya-Jumah
Available	Available	Not Available	Not Available	Available	0	0	0	0	0	0	0	0	0	0	0	0	0	0	0	0	0	'Ama Alshuka(Am	Dhubaya-Jumah
Available	Available	Not Available	Not Available	Available	0	0	0	0	0	0	0	0	0	0	0	0	0	0	0	0	0	Zufur	Dhubaya-Jumah
Available	Available	Not Available	Not Available	Available	0	0	0	0	0	0	0	0	0	0	0	0	0	0	0	0	0	Aldafu	Dhubaya-Jumah
Available	Available	Not Available	Not Available	Available	0	0	0	0	0	0	1	0	0	0	0	0	0	0	0	0	0	Albarikuh	Wadi Qadid
Available	Available	Not Available	Not Available	Available	0	0	0	0	0	0	0	0	0	0	0	0	0	0	0	0	0	Dawqah	Wadi Qadid
Available	Available	Not Available	Not Available	Available	0	0	0	0	0	0	0	0	0	0	0	0	0	0	0	0	0	Umm Dafiruh	Wadi Qadid
Available	Available	Not Available	Not Available	Available	0	0	0	0	0	0	0	0	0	0	0	0	0	0	0	0	0	Albukhturih	Wadi Qadid
Available	Available	Not Available	Not Available	Available	0	0	0	0	0	0	0	0	0	0	0	0	0	0	0	0	0	Milh Alshamalaa	Wadi Qadid
Available	Available	Not Available	Not Available	Available	0	0	0	0	0	0	0	0	0	0	0	0	0	0	0	0	0	Milh Aljunubaa	Wadi Qadid
Available	Available	Not Available	Not Available	Available	0	0	0	0	0	0	0	0	0	0	0	0	0	0	0	0	0	Almukasir (Aleaqilh)	Wadi Qadid
Available	Available	Not Available	Not Available	Available	0	0	0	0	0	0	0	0	0	0	0	0	0	0	0	0	0	Almahawih	Wadi Qadid

Public services at the populated area level

Number of Agricultural, Social, Administrative and Public Services and Banking Finance 2-2

Cities and villages where public services are available (available or not)					General, financial and banking services					Social and development services								Agricultural services			Populated area	Emirate or governorate or municipality	
Internet network	Cell phone	Telephone network	Water network	Electricity	Commercial bank	Postman	Post office	Travel agency	Public library	Civil defence	Cooperative association	Cooperative association	Development committee	Development centre	Social security	Notary branch	Notary	Court	Agricultural fund	Agricultural branch			Agricultural directorate
Available	Available	Not Available	Not Available	Available	0	0	0	0	0	0	0	0	0	0	0	0	0	0	0	0	0	Alqadiduh	Wadi Qadid
Available	Available	Not Available	Not Available	Available	0	0	0	0	0	0	0	0	0	0	0	0	0	0	0	0	0	Alttarif	Wadi Qadid
Available	Available	Not Available	Available	Available	0	0	1	0	0	0	0	0	1	0	0	0	0	0	0	0	0	Umm Aljiram	Umm Al Jorm
Available	Available	Not Available	Available	Available	0	0	0	0	0	0	0	0	0	0	0	0	0	0	0	0	0	Alrubuuh Alsufflaa	Umm Al Jorm
Available	Available	Not Available	Available	Available	0	0	0	0	0	0	0	0	0	0	0	0	0	0	0	0	0	Alturqaa	Umm Al Jorm
Available	Available	Not Available	Available	Available	0	0	0	0	0	0	0	0	0	0	0	0	0	0	0	0	0	Umm Sarihu	Umm Al Jorm
Available	Available	Not Available	Not Available	Available	0	0	0	0	0	0	0	0	0	0	0	0	0	0	0	0	0	Hara'	Umm Al Jorm
Available	Available	Not Available	Not Available	Available	0	0	0	0	0	0	0	0	0	0	0	0	0	0	0	0	0	Umm Sadarah	Umm Al Jorm
Available	Available	Not Available	Not Available	Available	0	0	0	0	0	0	0	0	0	0	0	0	0	0	0	0	0	Radah Zaban	Umm Al Jorm
Available	Available	Not Available	Not Available	Available	0	0	0	0	0	0	0	0	0	0	0	0	0	0	0	0	0	Alkhadirih	Umm Al Jorm
Available	Available	Not Available	Not Available	Available	0	0	0	0	0	0	0	0	0	0	0	0	0	0	0	0	0	Bahs	Umm Al Jorm
Available	Available	Not Available	Not Available	Available	0	0	0	0	0	0	0	0	0	0	0	0	0	0	0	0	0	Alquayz	Umm Al Jorm
Available	Available	Not Available	Not Available	Available	0	0	0	0	0	0	0	0	0	0	0	0	0	0	0	0	0	Abwjedh	Umm Al Jorm
Not Available	Available	Not Available	Not Available	Available	0	0	0	0	0	0	0	0	0	0	0	0	0	0	0	0	0	Almaghalu	Umm Al Jorm
Available	Available	Not Available	Not Available	Available	0	0	0	0	0	0	0	0	0	0	0	0	0	0	0	0	0	Jabal Almaslukhih	Umm Al Jorm
Available	Available	Not Available	Not Available	Available	0	0	0	0	0	0	0	0	0	0	0	0	0	0	0	0	0	Alsahm	Umm Al Jorm
Available	Available	Not Available	Not Available	Available	0	0	0	0	0	0	0	0	0	0	0	0	0	0	0	0	0	Alghuthyanuh	Umm Al Jorm
Available	Available	Not Available	Not Available	Available	0	0	0	0	0	0	0	0	0	0	0	0	0	0	0	0	0	Alghuthyanuh	Umm Al Jorm

Public services at the populated area level

Number of Agricultural, Social, Administrative and Public Services and Banking Finance 2-2

Cities and villages where public services are available (available or not)					General, financial and banking services					Social and development services								Agricultural services			Populated area	Emirate or governorate or municipality	
Internet network	Cell phone	Telephone network	Water network	Electricity	Commercial bank	Postman	Post office	Travel agency	Public library	Civil defence	Cooperative association	Cooperative association	Development committee	Development centre	Social security	Notary branch	Notary	Court	Agricultural fund	Agricultural branch			Agricultural directorate
Available	Available	Not Available	Not Available	Available	0	0	0	0	0	0	0	0	0	0	0	0	0	0	0	0	0	Alfujj	Umm Al Jorm
Available	Available	Not Available	Not Available	Available	0	0	0	0	0	0	0	0	0	0	0	0	0	0	0	0	0	Shamila	Umm Al Jorm
Available	Available	Not Available	Not Available	Available	0	0	0	0	0	0	0	0	0	0	0	0	0	0	0	0	0	Umm Alathmum	Umm Al Jorm
Available	Available	Not Available	Not Available	Available	0	0	0	0	0	0	0	0	0	0	0	0	0	0	0	0	0	Alruways	Umm Al Jorm
Available	Available	Not Available	Not Available	Available	0	0	0	0	0	0	0	0	0	0	0	0	0	0	0	0	0	Wa'Adaa Alghayth	Umm Al Jorm
Available	Available	Not Available	Not Available	Available	0	0	0	0	0	0	0	0	0	0	0	0	0	0	0	0	0	Alshaeab	Umm Al Jorm
Available	Available	Not Available	Available	Available	0	0	0	0	0	0	0	0	1	0	0	0	0	0	0	0	0	Alshaebeh	Al Khour
Available	Available	Not Available	Not Available	Available	0	0	0	0	0	0	0	0	0	0	0	0	0	0	0	0	0	Eurif Alshamalaa	Al Khour
Available	Available	Not Available	Not Available	Available	0	0	0	0	0	0	0	0	0	0	0	0	0	0	0	0	0	Mahjubuh	Al Khour
Available	Available	Not Available	Not Available	Available	0	0	0	0	0	0	0	0	0	0	0	0	0	0	0	0	0	Rymah	Al Khour
Available	Available	Not Available	Not Available	Available	0	0	0	0	0	0	0	0	0	0	0	0	0	0	0	0	0	Aleaniduh	Al Khour
Available	Available	Not Available	Not Available	Available	0	0	0	0	0	0	0	0	0	0	0	0	0	0	0	0	0	Tulah Wanuza	Al Khour
Available	Available	Not Available	Not Available	Available	0	0	0	0	0	0	0	0	0	0	0	0	0	0	0	0	0	Alqadimuh	Al Khour
Available	Available	Not Available	Not Available	Available	0	0	0	0	0	0	0	0	0	0	0	0	0	0	0	0	0	Alkhayf	Al Khour
Available	Available	Not Available	Not Available	Available	0	0	0	0	0	0	0	0	0	0	0	0	0	0	0	0	0	Milh	Al Khour
Available	Available	Not Available	Not Available	Available	0	0	0	0	0	0	0	0	0	0	0	0	0	0	0	0	0	Dabae	Al Khour
Available	Available	Not Available	Not Available	Available	0	0	0	0	0	0	0	0	0	0	0	0	0	0	0	0	0	Abwhlyfa Aljunubaa	Al Khour
Available	Available	Not Available	Not Available	Available	0	0	0	0	0	0	0	0	0	0	0	0	0	0	0	0	0	Abwhlyfa Alshamalaa	Al Khour

Public services at the populated area level

Number of Agricultural, Social, Administrative and Public Services and Banking Finance 2-2

Cities and villages where public services are available (available or not)					General, financial and banking services					Social and development services								Agricultural services			Populated area	Emirate or governorate or municipality	
Internet network	Cell phone	Telephone network	Water network	Electricity	Commercial bank	Postman	Post office	Travel agency	Public library	Civil defence	Cooperative association	Cooperative association	Development committee	Development centre	Social security	Notary branch	Notary	Court	Agricultural fund	Agricultural branch			Agricultural directorate
Available	Available	Not Available	Not Available	Available	0	0	0	0	0	0	0	0	0	0	0	0	0	0	0	0	0	Eayan Umm Aldaari	Al Khour
Available	Available	Not Available	Not Available	Available	0	0	0	0	0	0	0	0	0	0	0	0	0	0	0	0	0	Albadiea (Alaskan	Al Khour
Available	Available	Not Available	Available	Available	0	0	1	0	0	0	0	0	1	0	0	0	0	0	0	0	0	Alsamad	Barazha
Available	Available	Not Available	Not Available	Available	0	0	0	0	0	0	0	0	0	0	0	0	0	0	0	0	0	Hulmih	Barazha
Available	Available	Not Available	Not Available	Available	0	0	0	0	0	0	0	0	0	0	0	0	0	0	0	0	0	Alfalih	Barazha
Available	Available	Not Available	Not Available	Available	0	0	0	0	0	0	0	0	0	0	0	0	0	0	0	0	0	Alhafiruh (Ha	Barazha
Available	Available	Not Available	Not Available	Available	0	0	0	0	0	0	0	0	0	0	0	0	0	0	0	0	0	Alhulquh (Alshueba)	Barazha
Available	Available	Not Available	Not Available	Available	0	0	0	0	0	0	0	0	0	0	0	0	0	0	0	0	0	Alkaruh	Barazha
Available	Available	Not Available	Not Available	Available	0	0	0	0	0	0	0	0	0	0	0	0	0	0	0	0	0	Jalil	Barazha
Available	Available	Not Available	Not Available	Available	0	0	0	0	0	0	0	0	0	0	0	0	0	0	0	0	0	Alnazar	Barazha
Available	Available	Not Available	Not Available	Available	0	0	0	0	0	0	0	0	0	0	0	0	0	0	0	0	0	Marakh	Barazha
Available	Available	Not Available	Not Available	Available	0	0	0	0	0	0	0	0	0	0	0	0	0	0	0	0	0	Fiduh Aleulya	Barazha
Available	Available	Not Available	Not Available	Available	0	0	0	0	0	0	0	0	0	0	0	0	0	0	0	0	0	Mawid	Barazha
Available	Available	Not Available	Not Available	Available	0	0	0	0	0	0	0	0	0	0	0	0	0	0	0	0	0	Sublul	Barazha
Available	Available	Not Available	Not Available	Available	0	0	0	0	0	0	0	0	0	0	0	0	0	0	0	0	0	Sidr	Barazha
Available	Available	Not Available	Not Available	Available	0	0	0	0	0	0	0	0	0	0	0	0	0	0	0	0	0	Aleamar	Barazha
Available	Available	Not Available	Not Available	Available	0	0	0	0	0	0	0	0	0	0	0	0	0	0	0	0	0	Alshadakh	Barazha
Available	Available	Not Available	Not Available	Available	0	0	0	0	0	0	0	0	0	0	0	0	0	0	0	0	0	Alnakhil Al'Adnaa	Barazha

Public services at the populated area level

Number of Agricultural, Social, Administrative and Public Services and Banking Finance 2-2

Cities and villages where public services are available (available or not)					General, financial and banking services					Social and development services								Agricultural services			Populated area	Emirate or governorate or municipality	
Internet network	Cell phone	Telephone network	Water network	Electricity	Commercial bank	Postman	Post office	Travel agency	Public library	Civil defence	Cooperative association	Cooperative association	Development committee	Development centre	Social security	Notary branch	Notary	Court	Agricultural fund	Agricultural branch			Agricultural directorate
Available	Available	Not Available	Not Available	Available	0	0	0	0	0	0	0	0	0	0	0	0	0	0	0	0	0	Safih	Barazha
Available	Available	Not Available	Not Available	Available	0	0	0	0	0	0	0	0	0	0	0	0	0	0	0	0	0	Albayda' Alshamalia	Barazha
Available	Available	Not Available	Not Available	Available	0	0	0	0	0	0	0	0	0	0	0	0	0	0	0	0	0	Albayda' Algharbia	Barazha
Available	Available	Not Available	Not Available	Available	0	0	0	0	0	0	0	0	0	0	0	0	0	0	0	0	0	Almushirifa	Barazha
Available	Available	Not Available	Not Available	Available	0	0	0	0	0	0	0	0	0	0	0	0	0	0	0	0	0	Alhasat Alrrakiba	Barazha
Available	Available	Not Available	Not Available	Available	0	0	0	0	0	0	0	0	0	0	0	0	0	0	0	0	0	Nabat	Barazha
Available	Available	Not Available	Not Available	Available	0	0	0	0	0	0	0	0	0	0	0	0	0	0	0	0	0	Aljadae	Barazha
Available	Available	Not Available	Not Available	Available	0	0	0	0	0	0	0	0	1	0	0	0	0	0	0	0	0	Alsalm	Setarah
Available	Available	Not Available	Not Available	Available	0	0	0	0	0	0	0	0	0	0	0	0	0	0	0	0	0	Hamlaq	Setarah
Available	Available	Not Available	Not Available	Available	0	0	0	0	0	0	1	0	0	0	0	0	0	0	0	0	0	Al'Abyar	Setarah
Available	Available	Not Available	Not Available	Available	0	0	0	0	0	0	0	0	0	0	0	0	0	0	0	0	0	Almadid Wataba	Setarah
Available	Available	Not Available	Not Available	Available	0	0	0	0	0	0	0	0	0	0	0	0	0	0	0	0	0	Almaealaa	Setarah
Available	Available	Not Available	Not Available	Available	0	0	0	0	0	0	0	0	0	0	0	0	0	0	0	0	0	Alqasima	Setarah
Available	Available	Not Available	Not Available	Available	0	0	0	0	0	0	0	0	0	0	0	0	0	0	0	0	0	Almurisie	Setarah
Available	Available	Not Available	Not Available	Available	0	0	0	0	0	0	0	0	0	0	0	0	0	0	0	0	0	Abwshhab	Setarah
Available	Available	Not Available	Not Available	Available	0	0	0	0	0	0	0	0	0	0	0	0	0	0	0	0	0	Alkhamruh	Setarah
Available	Available	Not Available	Not Available	Available	0	0	0	0	0	0	0	0	0	0	0	0	0	0	0	0	0	Aljaliluh	Setarah
Available	Available	Not Available	Not Available	Available	0	0	0	0	0	0	0	0	0	0	0	0	0	0	0	0	0	Umm Alkhala'	Setarah

Public services at the populated area level

Number of Agricultural, Social, Administrative and Public Services and Banking Finance 2-2

Cities and villages where public services are available (available or not)					General, financial and banking services					Social and development services								Agricultural services			Populated area	Emirate or governorate or municipality	
Internet network	Cell phone	Telephone network	Water network	Electricity	Commercial bank	Postman	Post office	Travel agency	Public library	Civil defence	Cooperative association	Cooperative association	Development committee	Development centre	Social security	Notary branch	Notary	Court	Agricultural fund	Agricultural branch			Agricultural directorate
Available	Available	Not Available	Not Available	Available	0	0	0	0	0	0	0	0	0	0	0	0	0	0	0	0	0	Samad	Setarah
Available	Available	Not Available	Not Available	Available	0	0	0	0	0	0	0	0	0	0	0	0	0	0	0	0	0	Almuraqabuh	Setarah
Available	Available	Not Available	Not Available	Available	0	0	0	0	0	0	0	0	0	0	0	0	0	0	0	0	0	Rkk	Setarah
Available	Available	Not Available	Not Available	Available	0	0	0	0	0	0	0	0	0	0	0	0	0	0	0	0	0	Alnahimih	Setarah
Available	Available	Not Available	Not Available	Available	0	0	0	0	0	0	0	0	0	0	0	0	0	0	0	0	0	Alradim	Setarah
Available	Available	Not Available	Not Available	Available	0	0	0	0	0	0	0	0	0	0	0	0	0	0	0	0	0	Biir Hashim (Hurh)	Setarah
Available	Available	Not Available	Not Available	Available	0	0	0	0	0	0	0	0	0	0	0	0	0	0	0	0	0	Hashash	Hashash
Available	Available	Not Available	Not Available	Available	0	0	0	0	0	0	0	0	0	0	0	0	0	0	0	0	0	Albahiruh	Hashash
Available	Available	Not Available	Not Available	Available	0	0	0	0	0	0	0	0	0	0	0	0	0	0	0	0	0	Daran	Hashash
Available	Available	Not Available	Not Available	Available	0	0	0	0	0	0	0	0	0	0	0	0	0	0	0	0	0	Alsahm	As Sahm
Not Available	Available	Not Available	Not Available	Available	0	0	0	0	0	0	0	0	0	0	0	0	0	0	0	0	0	Alhafya'	As Sahm
Available	Available	Not Available	Not Available	Available	0	0	0	0	0	0	0	0	0	0	0	0	0	0	0	0	0	Alnakhil Al'Aqsaa	Al Nakhil
Available	Available	Available	Not Available	Available	1	0	0	0	0	0	1	0	1	0	0	0	0	0	0	0	0	Milh	Al Kamil
Not Available	Available	Not Available	Not Available	Available	0	0	0	0	0	0	0	0	0	0	0	0	0	0	0	0	0	Mahd Rashdan	Al Kamil
Not Available	Not Available	Available	Available	Available	0	0	1	0	0	1	0	0	1	0	0	0	0	1	0	1	0	Alkamil	Al Kamil
Not Available	Available	Available	Available	Available	0	0	0	0	0	0	0	0	0	0	0	0	0	0	0	0	0	Alrihatia	Al Kamil
Available	Available	Available	Available	Available	0	0	0	0	0	0	0	0	0	0	0	0	0	0	0	0	0	Alkhafj	Al Kamil
Available	Available	Available	Available	Available	0	0	0	0	0	0	0	0	0	0	0	0	0	0	0	0	0	Almahafir	Al Kamil

The sixteenth services guide 2017_Region Makkah Al Mukarramah

Public services at the populated area level

Number of Agricultural, Social, Administrative and Public Services and Banking Finance 2-2

Cities and villages where public services are available (available or not)					General, financial and banking services					Social and development services								Agricultural services			Populated area	Emirate or governorate or municipality	
Internet network	Cell phone	Telephone network	Water network	Electricity	Commercial bank	Postman	Post office	Travel agency	Public library	Civil defence	Cooperative association	Cooperative association	Development committee	Development centre	Social security	Notary branch	Notary	Court	Agricultural fund	Agricultural branch			Agricultural directorate
Available	Available	Available	Available	Available	0	0	0	0	0	0	0	0	0	0	0	0	0	0	0	0	0	Thufara'	Al Kamil
Available	Available	Available	Available	Available	0	0	0	0	0	0	0	0	0	0	0	0	0	0	0	0	0	Umm Alhasin	Al Kamil
Available	Available	Available	Available	Available	0	0	0	0	0	0	0	0	0	0	0	0	0	0	0	0	0	Alkhayie (Alasmda)	Al Kamil
Available	Available	Available	Available	Available	0	0	0	0	0	0	0	0	0	0	0	0	0	0	0	0	0	Alshaebeh	Al Kamil
Available	Available	Available	Available	Available	0	0	0	0	0	0	0	0	0	0	0	0	0	0	0	0	0	Alssanieuh	Al Kamil
Available	Available	Available	Available	Available	0	0	0	0	0	0	0	0	0	0	0	0	0	0	0	0	0	Alramiduh	Al Kamil
Available	Available	Available	Available	Available	0	0	0	0	0	0	0	0	0	0	0	0	0	0	0	0	0	Alkhudud	Al Kamil
Available	Available	Available	Available	Available	0	0	0	0	0	0	0	0	0	0	0	0	0	0	0	0	0	Muhayaa	Al Kamil
Available	Available	Available	Available	Available	0	0	0	0	0	0	0	0	0	0	0	0	0	0	0	0	0	As-Shayq	Al Kamil
Not Available	Available	Available	Available	Available	0	0	0	0	0	0	0	0	0	0	0	0	0	0	0	0	0	Alowayes	Al Kamil
Not Available	Available	Available	Available	Available	0	0	0	0	0	0	0	0	0	0	0	0	0	0	0	0	0	Raghdan	Al Kamil
Available	Available	Available	Available	Available	0	0	0	0	0	0	0	0	0	0	0	0	0	0	0	0	0	Ad-Dahad	Al Kamil
Not Available	Available	Available	Available	Available	0	0	0	0	0	0	0	0	0	0	0	0	0	0	0	0	0	An-Nashaneesh	Al Kamil
Available	Available	Available	Available	Available	0	0	0	0	0	0	0	0	0	0	0	0	0	0	0	0	0	Nakhbab	Al Kamil
Available	Available	Available	Available	Available	0	0	0	0	0	0	0	0	0	0	0	0	0	0	0	0	0	Alars	Al Kamil
Not Available	Available	Available	Available	Available	0	0	0	0	0	0	0	0	0	0	0	0	0	0	0	0	0	Jarf Helal	Al Kamil
Available	Available	Not Available	Available	Available	0	0	0	0	0	0	0	0	0	0	0	0	0	0	0	0	0	Malh Alhamdyah	Al Kamil
Available	Available	Available	Available	Available	0	0	0	0	0	0	0	0	0	0	0	0	0	0	0	0	0	Albarak (Malh)	Al Kamil

The sixteenth services guide 2017_Region Makkah Al Mukarramah

Public services at the populated area level

Number of Agricultural, Social, Administrative and Public Services and Banking Finance 2-2

Cities and villages where public services are available (available or not)					General, financial and banking services					Social and development services								Agricultural services			Populated area	Emirate or governorate or municipality	
Internet network	Cell phone	Telephone network	Water network	Electricity	Commercial bank	Postman	Post office	Travel agency	Public library	Civil defence	Cooperative association	Cooperative association	Development committee	Development centre	Social security	Notary branch	Notary	Court	Agricultural fund	Agricultural branch			Agricultural directorate
Available	Available	Available	Available	Available	0	0	0	0	0	0	0	0	0	0	0	0	0	0	0	0	0	Almangour	Al Kamil
Available	Available	Available	Available	Available	0	0	0	0	0	0	0	0	0	0	0	0	0	0	0	0	0	Om Algarm wa	Al Kamil
Available	Available	Available	Available	Available	0	0	0	0	0	0	0	0	0	0	0	0	0	0	0	0	0	Om Maskan	Al Kamil
Available	Available	Available	Available	Available	0	0	0	0	0	0	0	0	0	0	0	0	0	0	0	0	0	Albuhayr (Bahalah)	Al Kamil
Available	Available	Available	Available	Available	0	0	0	0	0	0	0	0	0	0	0	0	0	0	0	0	0	Malh Ar-Rouz	Al Kamil
Available	Available	Available	Available	Available	0	0	0	0	0	0	0	0	0	0	0	0	0	0	0	0	0	As-Safayah	Al Kamil
Available	Available	Available	Available	Available	0	0	0	0	0	0	0	0	0	0	0	0	0	0	0	0	0	Ghassan	Al Kamil
Available	Available	Available	Available	Available	0	0	0	0	0	0	0	0	0	0	0	0	0	0	0	0	0	As-Sulaym	Al Kamil
Available	Available	Available	Available	Available	0	0	0	0	0	0	0	0	0	0	0	0	0	0	0	0	0	Aljandabiyah	Al Kamil
Available	Available	Available	Available	Available	0	0	0	0	0	0	0	0	0	0	0	0	0	0	0	0	0	Om Aljaran	Al Kamil
Not Available	Available	Available	Available	Available	0	0	0	0	0	0	0	0	0	0	0	0	0	0	0	0	0	Almuhyalah (Nakhl)	Al Kamil
Available	Available	Available	Available	Available	0	0	0	0	0	0	0	0	0	0	0	0	0	0	0	0	0	Dabaa	Al Kamil
Available	Available	Available	Available	Available	0	0	0	0	0	0	0	0	0	0	0	0	0	0	0	0	0	Abo Alwahhas	Al Kamil
Available	Available	Available	Available	Available	0	0	0	0	0	0	0	0	0	0	0	0	0	0	0	0	0	Samar	Al Kamil
Available	Available	Available	Available	Available	0	0	0	0	0	0	0	0	0	0	0	0	0	0	0	0	0	Om Alqateef	Al Kamil
Available	Available	Available	Available	Available	0	0	0	0	0	0	0	0	0	0	0	0	0	0	0	0	0	Dahaya Alkazan	Al Kamil
Available	Available	Available	Available	Available	0	0	0	0	0	0	0	0	0	0	0	0	0	0	0	0	0	Ar-Rahwah	Al Kamil
Available	Available	Available	Available	Available	0	0	0	0	0	0	0	0	0	0	0	0	0	0	0	0	0	Al-Asylah (Kakhl)	Al Kamil

Public services at the populated area level

Number of Agricultural, Social, Administrative and Public Services and Banking Finance 2-2

Cities and villages where public services are available (available or not)					General, financial and banking services					Social and development services								Agricultural services			Populated area	Emirate or governorate or municipality	
Internet network	Cell phone	Telephone network	Water network	Electricity	Commercial bank	Postman	Post office	Travel agency	Public library	Civil defence	Cooperative association	Cooperative association	Development committee	Development centre	Social security	Notary branch	Notary	Court	Agricultural fund	Agricultural branch			Agricultural directorate
Available	Available	Available	Available	Available	0	0	0	0	0	0	0	0	0	0	0	0	0	0	0	0	0	Om Allateeh	Al Kamil
Available	Available	Available	Available	Available	0	0	0	0	0	0	0	0	0	0	0	0	0	0	0	0	0	Om Alwadyah	Al Kamil
Available	Available	Available	Available	Available	0	0	0	0	0	0	0	0	0	0	0	0	0	0	0	0	0	Mahd Aldamu (Taif -	Al Kamil
Available	Available	Available	Available	Available	0	0	0	0	0	0	0	0	0	0	0	0	0	0	0	0	0	Al-Majma'ah	Al Kamil
Available	Available	Available	Available	Available	0	0	0	0	0	0	0	0	0	0	0	0	0	0	0	0	0	Almuaqar	Al Kamil
Available	Available	Available	Available	Available	0	0	0	0	0	0	0	0	0	0	0	0	0	0	0	0	0	Wakayhaf	Al Kamil
Available	Available	Available	Available	Available	0	0	0	0	0	0	0	0	0	0	0	0	0	0	0	0	0	Alhawashlah	Al Kamil
Available	Available	Available	Available	Available	0	1	0	0	0	0	0	0	0	0	0	0	0	0	0	0	0	Alqarya (Adeem)	Al Kamil
Available	Available	Available	Available	Available	0	0	0	0	0	0	0	0	0	0	0	0	0	0	0	0	0	Om Alhamed	Al Kamil
Available	Available	Available	Available	Available	0	0	0	0	0	0	0	0	0	0	0	0	0	0	0	0	0	Makhal (Nakhl)	Al Kamil
Available	Available	Available	Available	Available	0	0	0	0	0	0	0	0	0	0	0	0	0	0	0	0	0	Almajmar	Al Kamil
Not Available	Available	Available	Available	Available	0	0	0	0	0	0	0	0	0	0	0	0	0	0	0	0	0	Abo Kreshah	Al Kamil
Not Available	Available	Available	Available	Available	0	0	0	0	0	0	0	0	0	0	0	0	0	0	0	0	0	Abo Shamah	Al Kamil
Not Available	Available	Available	Available	Available	0	0	0	0	0	0	0	0	0	0	0	0	0	0	0	0	0	Abo Shuwaymah	Al Kamil
Available	Available	Available	Available	Available	0	0	0	0	0	0	0	0	0	0	0	0	0	0	0	0	0	Om Ghonaim	Al Kamil
Available	Available	Available	Available	Available	0	0	0	0	0	0	0	0	0	0	0	0	0	0	0	0	0	Suqya	Al Kamil
Available	Available	Available	Available	Available	0	0	0	0	0	0	0	0	0	0	0	0	0	0	0	0	0	As-Shari'a (An-	Al Kamil
Available	Available	Available	Available	Available	0	0	0	0	0	0	0	0	0	0	0	0	0	0	0	0	0	Alkhalsah	Al Kamil

The sixteenth services guide 2017_Region Makkah Al Mukarramah

Public services at the populated area level

Number of Agricultural, Social, Administrative and Public Services and Banking Finance 2-2

Cities and villages where public services are available (available or not)					General, financial and banking services					Social and development services								Agricultural services			Populated area	Emirate or governorate or municipality	
Internet network	Cell phone	Telephone network	Water network	Electricity	Commercial bank	Postman	Post office	Travel agency	Public library	Civil defence	Cooperative association	Cooperative association	Development committee	Development centre	Social security	Notary branch	Notary	Court	Agricultural fund	Agricultural branch			Agricultural directorate
Available	Available	Available	Available	Available	0	0	0	0	0	0	0	0	0	0	0	0	0	0	0	0	0	Ad-Duhail	Al Kamil
Available	Available	Available	Available	Available	0	0	0	0	0	0	0	0	0	0	0	0	0	0	0	0	0	Alayenah (Nakheel)	Al Kamil
Available	Available	Available	Available	Available	0	0	0	0	0	0	0	0	0	0	0	0	0	0	0	0	0	Om Samir	Al Kamil
Available	Available	Available	Available	Available	0	0	0	0	0	0	0	0	0	0	0	0	0	0	0	0	0	As-Suaib	Al Kamil
Available	Available	Available	Available	Available	0	0	0	0	0	0	0	0	0	0	0	0	0	0	0	0	0	Sawmaa	Al Kamil
Available	Available	Available	Available	Available	0	0	0	0	0	0	0	0	0	0	0	0	0	0	0	0	0	Albarakah	Al Kamil
Not Available	Available	Available	Available	Available	0	0	0	0	0	0	0	0	0	0	0	0	0	0	0	0	0	Almuthaynyah	Al Kamil
Available	Available	Available	Available	Available	0	0	0	0	0	0	0	0	0	0	0	0	0	0	0	0	0	Almuzarei (Al	Al Kamil
Available	Available	Available	Available	Available	0	0	0	0	0	0	0	0	0	0	0	0	0	0	0	0	0	Al Haraqah	Al Kamil
Available	Available	Available	Available	Available	0	0	0	0	0	0	0	0	0	0	0	0	0	0	0	0	0	Al Sadayfyah	Al Kamil
Available	Available	Available	Available	Available	0	0	0	0	0	0	0	0	0	0	0	0	0	0	0	0	0	Al Lughyab	Al Kamil
Available	Available	Available	Available	Available	0	0	0	0	0	0	0	0	0	0	0	0	0	0	0	0	0	Ar-Rudaymyah	Al Kamil
Available	Available	Available	Available	Available	0	0	0	0	0	0	0	0	0	0	0	0	0	0	0	0	0	Al Amudah (Ar-Ruba'	Al Kamil
Available	Available	Available	Available	Available	0	0	0	0	0	0	0	0	0	0	0	0	0	0	0	0	0	Ad-Dafaih	Al Kamil
Not Available	Available	Available	Available	Available	0	0	0	0	0	0	0	0	0	0	0	0	0	0	0	0	0	Hezmah As-Sal	Al Kamil
Not Available	Available	Available	Available	Available	0	0	0	0	0	0	0	0	0	0	0	0	0	0	0	0	0	Al Mustaherah	Al Kamil
Available	Available	Available	Available	Available	0	0	0	0	0	0	0	0	0	0	0	0	0	0	0	0	0	Aujaimaa	Al Kamil
Available	Available	Available	Available	Available	0	0	0	0	0	0	0	0	0	0	0	0	0	0	0	0	0	Om Al Taraf	Al Kamil

The sixteenth services guide 2017_Region Makkah Al Mukarramah

Public services at the populated area level

Number of Agricultural, Social, Administrative and Public Services and Banking Finance 2-2

Cities and villages where public services are available (available or not)					General, financial and banking services					Social and development services								Agricultural services			Populated area	Emirate or governorate or municipality	
Internet network	Cell phone	Telephone network	Water network	Electricity	Commercial bank	Postman	Post office	Travel agency	Public library	Civil defence	Cooperative association	Cooperative association	Development committee	Development centre	Social security	Notary branch	Notary	Court	Agricultural fund	Agricultural branch			Agricultural directorate
Available	Available	Available	Available	Available	0	0	0	0	0	0	0	0	0	0	0	0	0	0	0	0	0	Dabaa	Al Kamil
Available	Available	Available	Available	Available	0	0	0	0	0	0	0	0	0	0	0	0	0	0	0	0	0	Dubayah	Al Kamil
Available	Available	Available	Available	Available	0	0	0	0	0	0	0	0	0	0	0	0	0	0	0	0	0	Om As-Salam	Al Kamil
Available	Available	Available	Available	Available	0	0	0	0	0	0	0	0	0	0	0	0	0	0	0	0	0	Azakher	Al Kamil
Available	Available	Available	Available	Available	0	0	0	0	0	0	0	0	0	0	0	0	0	0	0	0	0	Al Hawkah	Al Kamil
Available	Available	Available	Available	Available	0	0	0	0	0	0	0	0	0	0	0	0	0	0	0	0	0	Ad-Duwarah wa Al	Al Kamil
Available	Available	Available	Available	Available	0	0	0	0	0	0	0	0	0	0	0	0	0	0	0	0	0	Ar-Rudam wa Ar-	Al Kamil
Available	Available	Available	Available	Available	0	0	0	0	0	0	0	0	0	0	0	0	0	0	0	0	0	Ghusayn	Al Kamil
Available	Available	Available	Available	Available	0	0	0	0	0	0	0	0	0	0	0	0	0	0	0	0	0	Al Hujrah Dihal and	Al Kamil
Available	Available	Available	Available	Available	0	0	0	0	0	0	0	0	0	0	0	0	0	0	0	0	0	Hay As-Safraa	Al Kamil
Available	Available	Available	Available	Available	0	0	0	0	0	0	0	0	0	0	0	0	0	0	0	0	0	Mahd Shuab (Hay Al	Al Kamil
Available	Available	Available	Available	Available	0	0	0	0	0	0	0	0	0	0	0	0	0	0	0	0	0	Umm Sariha	Al Kamil
Available	Available	Available	Available	Available	0	0	0	0	0	0	0	0	0	0	0	0	0	0	0	0	0	An-Nabeah	Al Kamil
Available	Available	Available	Available	Available	0	0	0	0	0	0	0	0	0	0	0	0	0	0	0	0	0	Beir Yahamem	Al Kamil
Available	Available	Available	Available	Available	0	0	0	0	0	0	0	0	0	0	0	0	0	0	0	0	0	Om Alhusah	Al Kamil
Available	Available	Available	Available	Available	0	0	0	0	0	0	0	0	0	0	0	0	0	0	0	0	0	Om As-Sar	Al Kamil
Not Available	Available	Available	Available	Available	0	0	0	0	0	0	0	0	0	0	0	0	0	0	0	0	0	Shuaib At-Teen	Al Kamil
Available	Available	Available	Available	Available	0	0	0	0	0	0	0	0	0	0	0	0	0	0	0	0	0	Ar-Ruwaygh	Al Kamil

The sixteenth services guide 2017_Region Makkah Al Mukarramah

Public services at the populated area level

Number of Agricultural, Social, Administrative and Public Services and Banking Finance 2-2

Cities and villages where public services are available (available or not)					General, financial and banking services					Social and development services									Agricultural services			Populated area	Emirate or governorate or municipality
Internet network	Cell phone	Telephone network	Water network	Electricity	Commercial bank	Postman	Post office	Travel agency	Public library	Civil defence	Cooperative association	Cooperative association	Development committee	Development centre	Social security	Notary branch	Notary	Court	Agricultural fund	Agricultural branch	Agricultural directorate		
Available	Available	Available	Available	Available	0	0	0	0	0	0	0	0	0	0	0	0	0	0	0	0	0	Al Mutrad	Al Kamil
Available	Available	Available	Available	Available	0	0	0	0	0	0	0	0	0	0	0	0	0	0	0	0	0	Om Algadban	Al Kamil
Available	Available	Available	Available	Available	0	0	0	0	0	0	0	0	0	0	0	0	0	0	0	0	0	Abo Ramdaa	Al Kamil
Available	Available	Available	Available	Available	0	0	0	0	0	0	0	0	0	0	0	0	0	0	0	0	0	Abar Ash-Shalalah	Al Kamil
Available	Available	Available	Available	Available	0	0	0	0	0	0	1	0	1	0	0	0	0	0	0	0	0	Gharef At-Tarajemah	Al Ghoreif
Available	Available	Available	Available	Available	0	0	0	0	0	0	0	0	0	0	0	0	0	0	0	0	0	Al Obaidyah	Al Ghoreif
Available	Available	Available	Available	Available	0	0	0	0	0	0	0	0	0	0	0	0	0	0	0	0	0	Al Muqreh	Al Ghoreif
Available	Available	Available	Available	Available	0	0	0	0	0	0	0	0	0	0	0	0	0	0	0	0	0	Taif	Al Ghoreif
Available	Available	Available	Available	Available	0	0	0	0	0	0	0	0	0	0	0	0	0	0	0	0	0	Eila	Al Ghoreif
Available	Available	Available	Available	Available	0	0	0	0	0	0	0	0	0	0	0	0	0	0	0	0	0	Mahd Shawan	Al Ghoreif
Available	Available	Available	Available	Available	0	0	0	0	0	0	0	0	0	0	0	0	0	0	0	0	0	Gharef Al Galah	Al Ghoreif
Available	Available	Available	Available	Available	0	0	0	0	0	0	0	0	0	0	0	0	0	0	0	0	0	Al Muthnah (Ar-	Al Ghoreif
Available	Available	Available	Available	Available	0	0	0	0	0	0	0	0	0	0	0	0	0	0	0	0	0	Al Muthnah (Haret	Al Ghoreif
Available	Available	Available	Available	Available	0	0	0	0	0	0	0	0	0	0	0	0	0	0	0	0	0	Om Al Jawamei	Al Ghoreif
Available	Available	Available	Available	Available	0	0	0	0	0	0	0	0	0	0	0	0	0	0	0	0	0	An-Nakharah (An-	Al Ghoreif
Available	Available	Available	Available	Available	0	0	0	0	0	0	0	0	0	0	0	0	0	0	0	0	0	Al Haywarah	Al Ghoreif
Available	Available	Available	Available	Available	0	0	0	0	0	0	0	0	0	0	0	0	0	0	0	0	0	Al Manzah	Al Ghoreif
Available	Available	Available	Available	Available	0	0	0	0	0	0	0	0	0	0	0	0	0	0	0	0	0	Om Al Ghazlan Al	Al Ghoreif

The sixteenth services guide 2017_Region Makkah Al Mukarramah

Public services at the populated area level

Number of Agricultural, Social, Administrative and Public Services and Banking Finance 2-2

Cities and villages where public services are available (available or not)					General, financial and banking services					Social and development services								Agricultural services			Populated area	Emirate or governorate or municipality	
Internet network	Cell phone	Telephone network	Water network	Electricity	Commercial bank	Postman	Post office	Travel agency	Public library	Civil defence	Cooperative association	Cooperative association	Development committee	Development centre	Social security	Notary branch	Notary	Court	Agricultural fund	Agricultural branch			Agricultural directorate
Available	Available	Available	Available	Available	0	0	0	0	0	0	0	0	0	0	0	0	0	0	0	0	0	Al Mudhah (Al	Al Ghoreif
Available	Available	Available	Available	Available	0	0	0	0	0	0	0	0	0	0	0	0	0	0	0	0	0	Al Mughayadah	Al Ghoreif
Available	Available	Available	Available	Available	0	0	0	0	0	0	0	0	0	0	0	0	0	0	0	0	0	As-Sedrah	Al Ghoreif
Available	Available	Available	Available	Available	0	0	0	0	0	0	0	0	0	0	0	0	0	0	0	0	0	Al Sabriyah	Al Ghoreif
Available	Available	Available	Available	Available	0	0	0	0	0	0	0	0	0	0	0	0	0	0	0	0	0	Magmar Al Efaryah	Al Ghoreif
Available	Available	Available	Available	Available	0	0	0	0	0	0	0	0	0	0	0	0	0	0	0	0	0	Al Khaded	Al Ghoreif
Available	Available	Available	Available	Available	0	0	0	0	0	0	0	0	0	0	0	0	0	0	0	0	0	Ash-Shukaryah wa	Al Ghoreif
Not Available	Available	Available	Available	Available	0	0	0	0	0	0	0	0	0	0	0	0	0	0	0	0	0	Ashrah	Al Ghoreif
Not Available	Available	Available	Available	Available	0	0	0	0	0	0	0	0	0	0	0	0	0	0	0	0	0	Al Muarad	Al Ghoreif
Available	Available	Available	Available	Available	0	0	0	0	0	0	0	0	0	0	0	0	0	0	0	0	0	Al Farei	Al Ghoreif
Available	Available	Available	Available	Available	0	0	0	0	0	0	0	0	0	0	0	0	0	0	0	0	0	Harah Al Awjah	Al Ghoreif
Available	Available	Available	Available	Available	0	0	0	0	0	0	0	0	0	0	0	0	0	0	0	0	0	Al Waqabah	Al Ghoreif
Available	Available	Available	Available	Available	0	0	0	0	0	0	0	0	0	0	0	0	0	0	0	0	0	Al Sharekah	Al Ghoreif
Available	Available	Available	Available	Available	0	0	0	0	0	0	0	0	0	0	0	0	0	0	0	0	0	Ar-Rabwah	Al Ghoreif
Available	Available	Available	Available	Available	0	0	0	0	0	0	0	0	0	0	0	0	0	0	0	0	0	Al Uqlah	Al Ghoreif
Available	Available	Available	Available	Available	0	0	0	0	0	0	0	0	0	0	0	0	0	0	0	0	0	Ad-Duhailah	Al Ghoreif
Available	Available	Available	Available	Available	0	0	0	0	0	0	0	0	0	0	0	0	0	0	0	0	0	Al Lasab	Al Ghoreif
Not Available	Available	Available	Available	Available	0	0	0	0	0	0	0	0	0	0	0	0	0	0	0	0	0	Ad-Daman	Al Ghoreif

The sixteenth services guide 2017_Region Makkah Al Mukarramah

Public services at the populated area level

Number of Agricultural, Social, Administrative and Public Services and Banking Finance 2-2

Cities and villages where public services are available (available or not)					General, financial and banking services					Social and development services									Agricultural services			Populated area	Emirate or governorate or municipality
Internet network	Cell phone	Telephone network	Water network	Electricity	Commercial bank	Postman	Post office	Travel agency	Public library	Civil defence	Cooperative association	Cooperative association	Development committee	Development centre	Social security	Notary branch	Notary	Court	Agricultural fund	Agricultural branch	Agricultural directorate		
Available	Available	Available	Available	Available	0	0	0	0	0	0	0	0	0	0	0	0	0	0	0	0	0	Hudni	Al Ghoreif
Available	Available	Available	Available	Available	0	0	0	0	0	0	0	0	0	0	0	0	0	0	0	0	0	At-Talaah	Al Ghoreif
Not Available	Available	Available	Available	Available	0	0	0	0	0	0	0	0	0	0	0	0	0	0	0	0	0	Muqreh Al Ashman	Al Ghoreif
Not Available	Available	Available	Available	Available	0	0	0	0	0	0	0	0	0	0	0	0	0	0	0	0	0	Mahd Al Jaraa	Al Ghoreif
Available	Available	Available	Available	Available	0	0	0	0	0	0	0	0	0	0	0	0	0	0	0	0	0	Nazlet Deif Allah	Al Ghoreif
Available	Available	Available	Available	Available	0	0	0	0	0	0	0	0	0	0	0	0	0	0	0	0	0	Beir As-Safraa	Al Ghoreif
Available	Available	Not Available	Not Available	Available	0	0	0	0	0	0	0	0	0	0	0	0	0	0	0	0	0	Ash-Sharaa (Hurah	Al-Harah
Available	Available	Not Available	Not Available	Available	0	0	0	0	0	0	0	0	0	0	0	0	0	0	0	0	0	Daf Hajjaj	Al-Harah
Available	Available	Not Available	Not Available	Available	0	0	0	0	0	0	0	0	0	0	0	0	0	0	0	0	0	Mughawnah	Al-Harah
Available	Available	Not Available	Not Available	Available	0	0	0	0	0	0	0	0	0	0	0	0	0	0	0	0	0	Shabareq	Al-Harah
Available	Available	Not Available	Not Available	Available	0	0	0	0	0	0	0	0	0	0	0	0	0	0	0	0	0	Al Ghareb	Al-Harah
Available	Available	Not Available	Not Available	Available	0	0	0	0	0	0	0	0	0	0	0	0	0	0	0	0	0	Watelah	Al-Harah
Available	Available	Not Available	Not Available	Available	0	0	0	0	0	0	0	0	0	0	0	0	0	0	0	0	0	As-Suwaysyah	Al-Harah
Available	Available	Not Available	Not Available	Available	0	0	0	0	0	0	0	0	0	0	0	0	0	0	0	0	0	Om Lahyan	Al-Harah
Available	Available	Not Available	Not Available	Available	0	0	0	0	0	0	0	0	0	0	0	0	0	0	0	0	0	Al Baha	Al-Harah
Not Available	Available	Not Available	Not Available	Available	0	0	0	0	0	0	0	0	0	0	0	0	0	0	0	0	0	Nazlet Habib Allah	Al-Harah
Available	Available	Not Available	Not Available	Available	0	0	0	0	0	0	0	0	0	0	0	0	0	0	0	0	0	Nazlet Abdullah bin	Al-Harah
Available	Available	Not Available	Not Available	Available	0	0	0	0	0	0	0	0	0	0	0	0	0	0	0	0	0	Mahlef	Al-Harah

Public services at the populated area level

Number of Agricultural, Social, Administrative and Public Services and Banking Finance 2-2

Cities and villages where public services are available (available or not)					General, financial and banking services					Social and development services								Agricultural services			Populated area	Emirate or governorate or municipality	
Internet network	Cell phone	Telephone network	Water network	Electricity	Commercial bank	Postman	Post office	Travel agency	Public library	Civil defence	Cooperative association	Cooperative association	Development committee	Development centre	Social security	Notary branch	Notary	Court	Agricultural fund	Agricultural branch			Agricultural directorate
Available	Available	Not Available	Not Available	Available	0	0	0	0	0	0	0	0	0	0	0	0	0	0	0	0	0	Shawahet (Hay	Al-Harah
Available	Available	Not Available	Not Available	Available	0	0	0	0	0	0	0	0	0	0	0	0	0	0	0	0	0	Al Qubaybah	Al-Harah
Not Available	Available	Not Available	Not Available	Available	0	0	0	0	0	0	0	0	0	0	0	0	0	0	0	0	0	Ramsan	Al-Harah
Available	Available	Not Available	Not Available	Available	0	0	0	0	0	0	0	0	0	0	0	0	0	0	0	0	0	Al Hafnah	Al-Harah
Available	Available	Not Available	Not Available	Available	0	0	0	0	0	0	0	0	0	0	0	0	0	0	0	0	0	Rei Al Fadfad	Al-Harah
Available	Available	Not Available	Not Available	Available	0	0	0	0	0	0	0	0	0	0	0	0	0	0	0	0	0	Mashreq	Al-Harah
Available	Available	Not Available	Not Available	Available	0	0	0	0	0	0	0	0	0	0	0	0	0	0	0	0	0	Al Muhayjan	Al-Harah
Not Available	Available	Not Available	Not Available	Available	0	0	0	0	0	0	0	0	0	0	0	0	0	0	0	0	0	Abar Al Mahjan	Al-Harah
Not Available	Available	Not Available	Not Available	Available	0	0	0	0	0	0	0	0	0	0	0	0	0	0	0	0	0	Nazlet Khetam	Al-Harah
Not Available	Available	Not Available	Not Available	Available	0	0	0	0	0	0	0	0	0	0	0	0	0	0	0	0	0	Nazlet Khuwaytam	Al-Harah
Available	Available	Not Available	Not Available	Available	0	0	0	0	0	0	0	0	0	0	0	0	0	0	0	0	0	Sawas	Al-Harah
Available	Available	Not Available	Not Available	Available	0	0	0	0	0	0	0	0	0	0	0	0	0	0	0	0	0	Al Jeeb	Al-Harah
Not Available	Available	Not Available	Not Available	Available	0	0	0	0	0	0	0	0	0	0	0	0	0	0	0	0	0	Az-Zarqaa	Al-Harah
Available	Available	Not Available	Not Available	Available	0	0	0	0	0	0	0	0	0	0	0	0	0	0	0	0	0	Seyab	Al-Harah
Not Available	Available	Not Available	Not Available	Available	0	0	0	0	0	0	0	0	0	0	0	0	0	0	0	0	0	Nazlet Hamed	Al-Harah
Available	Available	Not Available	Not Available	Available	0	0	0	0	0	0	0	0	0	0	0	0	0	0	0	0	0	Al Huwaymed	Al-Harah
Available	Available	Not Available	Not Available	Available	0	0	0	0	0	0	0	0	0	0	0	0	0	0	0	0	0	Ar-Radamah	Al-Harah
Not Available	Available	Not Available	Not Available	Available	0	0	0	0	0	0	0	0	0	0	0	0	0	0	0	0	0	Om Dars	Al-Harah

The sixteenth services guide 2017_Region Makkah Al Mukarramah

Public services at the populated area level

Number of Agricultural, Social, Administrative and Public Services and Banking Finance 2-2

Cities and villages where public services are available (available or not)					General, financial and banking services					Social and development services								Agricultural services			Populated area	Emirate or governorate or municipality	
Internet network	Cell phone	Telephone network	Water network	Electricity	Commercial bank	Postman	Post office	Travel agency	Public library	Civil defence	Cooperative association	Cooperative association	Development committee	Development centre	Social security	Notary branch	Notary	Court	Agricultural fund	Agricultural branch			Agricultural directorate
Not Available	Available	Not Available	Not Available	Available	0	0	0	0	0	0	0	0	0	0	0	0	0	0	0	0	0	Al Yosra	Al-Harah
Available	Available	Not Available	Not Available	Available	0	0	0	0	0	0	0	0	0	0	0	0	0	0	0	0	0	Khathareq (Ar-	Al-Harah
Available	Available	Not Available	Not Available	Available	0	0	0	0	0	0	0	0	0	0	0	0	0	0	0	0	0	Al Bahra	Al-Harah
Not Available	Available	Not Available	Not Available	Available	0	0	0	0	0	0	0	0	0	0	0	0	0	0	0	0	0	Al Ozamyah	Al-Harah
Not Available	Available	Not Available	Not Available	Available	0	0	0	0	0	0	0	0	0	0	0	0	0	0	0	0	0	Nazlet Muthaib (Ad-	Al-Harah
Not Available	Available	Not Available	Not Available	Available	0	0	0	0	0	0	0	0	0	0	0	0	0	0	0	0	0	Nazlet Moslem (Om	Al-Harah
Not Available	Available	Not Available	Not Available	Available	0	0	0	0	0	0	0	0	0	0	0	0	0	0	0	0	0	Beir Abo Salamah	Al-Harah
Not Available	Available	Not Available	Not Available	Available	0	0	0	0	0	0	0	0	0	0	0	0	0	0	0	0	0	Nazlet Duwayhan	Al-Harah
Not Available	Available	Not Available	Not Available	Available	0	0	0	0	0	0	0	0	0	0	0	0	0	0	0	0	0	Nazlet Rezq Allah	Al-Harah
Available	Available	Not Available	Not Available	Available	0	0	0	0	0	0	0	0	0	0	0	0	0	0	0	0	0	Nazlet Khalifah bin	Al-Harah
Available	Available	Not Available	Not Available	Available	0	0	0	0	0	0	0	0	0	0	0	0	0	0	0	0	0	Al Omariya	Al-Harah
Available	Available	Available	Available	Available	0	0	0	0	0	0	0	0	0	0	0	0	0	0	0	0	0	Al Qaar Al Aala	Al Qour
Available	Available	Available	Available	Available	0	0	0	0	0	0	0	0	0	0	0	0	0	0	0	0	0	Om Ad-Darus	Al Qour
Available	Available	Available	Available	Available	0	0	0	0	0	0	0	0	0	0	0	0	0	0	0	0	0	Hay Al Farms of Al	Al Qour
Available	Available	Available	Available	Available	0	0	0	0	0	0	0	0	0	0	0	0	0	0	0	0	0	Al Hesn	Al Qour
Available	Available	Available	Available	Available	0	0	0	0	0	0	0	0	0	0	0	0	0	0	0	0	0	As-Suhayef (Al Ayba	Al Qour
Available	Available	Available	Available	Available	0	0	0	0	0	0	0	0	0	0	0	0	0	0	0	0	0	An-Nahbarah (Al	Al Qour
Available	Available	Available	Available	Available	0	0	0	0	0	0	0	0	0	0	0	0	0	0	0	0	0	Manazel Al Ghusn	Al Qour

The sixteenth services guide 2017_Region Makkah Al Mukarramah

Public services at the populated area level

Number of Agricultural, Social, Administrative and Public Services and Banking Finance 2-2

Cities and villages where public services are available (available or not)					General, financial and banking services					Social and development services								Agricultural services			Populated area	Emirate or governorate or municipality	
Internet network	Cell phone	Telephone network	Water network	Electricity	Commercial bank	Postman	Post office	Travel agency	Public library	Civil defence	Cooperative association	Cooperative association	Development committee	Development centre	Social security	Notary branch	Notary	Court	Agricultural fund	Agricultural branch			Agricultural directorate
Available	Available	Available	Available	Available	0	0	0	0	0	0	0	0	0	0	0	0	0	0	0	0	0	Al Ayba Al Wusta	Al Qour
Available	Available	Available	Available	Available	0	0	0	0	0	0	0	0	0	0	0	0	0	0	0	0	0	Maazerah	Al Qour
Available	Available	Available	Available	Available	0	0	0	0	0	0	0	0	0	0	0	0	0	0	0	0	0	Abar Al Kathamah	Al Qour
Not Available	Available	Not Available	Not Available	Available	0	0	0	0	0	0	0	0	0	0	0	0	0	0	0	0	0	Ad-Duhalah	Al Hano
Not Available	Available	Not Available	Not Available	Available	0	0	0	0	0	0	0	0	0	0	0	0	0	0	0	0	0	Om Al Artam	Al Hano
Not Available	Available	Not Available	Not Available	Available	0	0	0	0	0	0	0	0	0	0	0	0	0	0	0	0	0	Haret Naim	Al Hano
Not Available	Available	Not Available	Not Available	Available	0	0	0	0	0	0	0	0	0	0	0	0	0	0	0	0	0	Haret An-Nawrah (Al	Al Hano
Not Available	Available	Not Available	Not Available	Available	0	0	0	0	0	0	0	0	0	0	0	0	0	0	0	0	0	Al Haylah (Rabwah Al	Al Hano
Not Available	Available	Not Available	Not Available	Available	0	0	0	0	0	0	0	0	0	0	0	0	0	0	0	0	0	Al Hamah	Al Hano
Not Available	Available	Not Available	Not Available	Available	0	0	0	0	0	0	0	0	0	0	0	0	0	0	0	0	0	Ad-Duwaimah (Al	Al Hano
Not Available	Available	Not Available	Not Available	Available	0	0	0	0	0	0	0	0	0	0	0	0	0	0	0	0	0	Ouainah	Al Hano
Not Available	Available	Not Available	Not Available	Available	0	0	0	0	0	0	0	0	0	0	0	0	0	0	0	0	0	Al Omaraa	Al Hano
Not Available	Available	Not Available	Available	Available	0	0	0	0	0	0	0	0	0	0	0	0	0	0	0	0	0	At-Tanaimah	Al Hano
Not Available	Available	Not Available	Not Available	Available	0	0	0	0	0	0	0	0	0	0	0	0	0	0	0	0	0	Al Asfar	Al Hano
Not Available	Available	Not Available	Not Available	Available	0	0	0	0	0	0	0	0	0	0	0	0	0	0	0	0	0	Al Adoum	Al Hano
Not Available	Available	Not Available	Not Available	Available	0	0	0	0	0	0	0	0	0	0	0	0	0	0	0	0	0	Mahd Al Huwaymed	Al Hano
Not Available	Available	Not Available	Not Available	Available	0	0	0	0	0	0	0	0	0	0	0	0	0	0	0	0	0	Al Hebal	Al Hano
Not Available	Available	Not Available	Not Available	Available	0	0	0	0	0	0	0	0	0	0	0	0	0	0	0	0	0	Muzaynah	Al Hano

Public services at the populated area level

Number of Agricultural, Social, Administrative and Public Services and Banking Finance 2-2

Cities and villages where public services are available (available or not)					General, financial and banking services					Social and development services								Agricultural services			Populated area	Emirate or governorate or municipality	
Internet network	Cell phone	Telephone network	Water network	Electricity	Commercial bank	Postman	Post office	Travel agency	Public library	Civil defence	Cooperative association	Cooperative association	Development committee	Development centre	Social security	Notary branch	Notary	Court	Agricultural fund	Agricultural branch			Agricultural directorate
Not Available	Available	Not Available	Not Available	Available	0	0	0	0	0	0	0	0	0	0	0	0	0	0	0	0	0	As-Sulaym	Al Hano
Not Available	Available	Not Available	Not Available	Available	0	0	0	0	0	0	0	0	0	0	0	0	0	0	0	0	0	Al Malaiha	Al Hano
Not Available	Available	Not Available	Not Available	Available	0	0	0	0	0	0	0	0	0	0	0	0	0	0	0	0	0	Al Buhair	Al Hano
Not Available	Available	Not Available	Not Available	Available	0	0	0	0	0	0	0	0	0	0	0	0	0	0	0	0	0	Baynah	Al Hano
Not Available	Available	Not Available	Not Available	Available	0	0	0	0	0	0	0	0	0	0	0	0	0	0	0	0	0	At-Tafyah	Al Hano
Not Available	Available	Not Available	Not Available	Available	0	0	0	0	0	0	0	0	0	0	0	0	0	0	0	0	0	Askuban	Al Hano
Not Available	Available	Not Available	Not Available	Available	0	0	0	0	0	0	0	0	0	0	0	0	0	0	0	0	0	At-Tafhaa	Al Hano
Not Available	Available	Not Available	Not Available	Available	0	0	0	0	0	0	0	0	0	0	0	0	0	0	0	0	0	As-Sulaylat	Al Hano
Not Available	Available	Not Available	Not Available	Available	0	0	0	0	0	0	0	0	0	0	0	0	0	0	0	0	0	Az-Zuhor waslam	Al Hano
Available	Available	Available	Available	Available	2	0	1	0	1	1	0	0	1	0	1	0	1	1	0	1	0	Al-Khurma	Al Khurmah
Available	Available	Available	Available	Available	0	0	0	0	0	0	0	0	0	0	0	0	0	0	0	0	0	Al Wat'a	Al Khurmah
Available	Available	Available	Available	Available	0	0	0	0	0	0	0	0	0	0	0	0	0	0	0	0	0	As-Sulaymya	Al Khurmah
Available	Available	Available	Available	Available	0	0	0	0	0	0	0	0	0	0	0	0	0	0	0	0	0	Abo Jumaydah	Al Khurmah
Available	Available	Available	Available	Available	0	0	0	0	0	0	0	0	0	0	0	0	0	0	0	0	0	Jabar As-Salam	Al Khurmah
Available	Available	Available	Available	Available	0	0	0	0	0	0	0	0	0	0	0	0	0	0	0	0	0	Al Qorin	Al Khurmah
Available	Available	Available	Available	Available	0	0	0	0	0	0	0	0	0	0	0	0	0	0	0	0	0	Jabar Al Hajaf	Al Khurmah
Available	Available	Available	Available	Available	0	0	0	0	0	0	0	0	0	0	0	0	0	0	0	0	0	Ghuthah	Al Khurmah
Available	Not Available	Available	Available	Available	0	0	0	0	0	0	0	0	0	0	0	0	0	0	0	0	0	Al Qayaa Ash-	Al Khurmah

Public services at the populated area level

Number of Agricultural, Social, Administrative and Public Services and Banking Finance 2-2

Cities and villages where public services are available (available or not)					General, financial and banking services					Social and development services								Agricultural services			Populated area	Emirate or governorate or municipality	
Internet network	Cell phone	Telephone network	Water network	Electricity	Commercial bank	Postman	Post office	Travel agency	Public library	Civil defence	Cooperative association	Cooperative association	Development committee	Development centre	Social security	Notary branch	Notary	Court	Agricultural fund	Agricultural branch			Agricultural directorate
Available	Available	Available	Available	Available	0	0	0	0	0	0	0	0	0	0	0	0	0	0	0	0	0	Al Mufaysal	Al Khurmah
Available	Available	Available	Available	Available	0	0	0	0	0	0	0	0	0	0	0	0	0	0	0	0	0	Al Moataredah	Al Khurmah
Available	Available	Available	Available	Available	0	0	0	0	0	0	0	0	0	0	0	0	0	0	0	0	0	Al Hajaf Ash-Sharqi	Al Khurmah
Available	Available	Available	Available	Available	0	0	0	0	0	0	0	0	0	0	0	0	0	0	0	0	0	Abar Rames	Al Khurmah
Available	Available	Available	Available	Available	0	0	0	0	0	0	0	0	0	0	0	0	0	0	0	0	0	Abo Marwah Ash-	Abu Marwa
Not Available	Available	Available	Available	Available	0	0	0	0	0	0	0	0	0	0	0	0	0	0	0	0	0	Al Hujaif Ash-Shamali	Abu Marwa
Available	Available	Available	Available	Available	0	0	0	0	0	0	0	0	0	0	0	0	0	0	0	0	0	Ash-Shadou	Abu Marwa
Available	Available	Available	Available	Available	0	0	0	0	0	0	0	0	0	0	0	0	0	0	0	0	0	Huthaq	Abu Marwa
Available	Available	Available	Available	Available	0	0	0	0	0	0	0	0	0	0	0	0	0	0	0	0	0	An-Nasiriyah	Abu Marwa
Available	Available	Available	Available	Available	0	0	0	0	0	0	0	0	0	0	0	0	0	0	0	0	0	Zarqan (Kutayfan)	Abu Marwa
Available	Available	Available	Available	Available	0	0	0	0	0	0	0	0	0	0	0	0	0	0	0	0	0	Abo Marwa Al Janubi	Abu Marwa
Available	Available	Available	Available	Available	0	0	0	0	0	0	0	0	0	0	0	0	0	0	0	0	0	Al Hujaif Al Janubi	Abu Marwa
Available	Available	Available	Available	Available	0	0	0	0	0	0	0	0	0	0	0	0	0	0	0	0	0	Al Mesbar	Abu Marwa
Available	Available	Available	Available	Available	0	0	0	0	0	1	0	0	2	0	0	0	0	1	0	0	0	Al Ghoreif	Al Ghoreif
Available	Available	Available	Available	Available	0	0	0	0	0	0	0	0	0	0	0	0	0	0	0	0	0	Al Jaradyat	Al Ghoreif
Available	Available	Available	Available	Available	0	0	0	0	0	0	0	0	0	0	0	0	0	0	0	0	0	Al Orayqet	Al Ghoreif
Available	Available	Available	Available	Available	0	0	0	0	0	0	0	0	0	0	0	0	0	0	0	0	0	Al Musher	Al Ghoreif
Available	Available	Available	Available	Available	0	0	0	0	0	0	0	0	0	0	0	0	0	0	0	0	0	Al Bahra	Al Ghoreif

Public services at the populated area level

Number of Agricultural, Social, Administrative and Public Services and Banking Finance 2-2

Cities and villages where public services are available (available or not)					General, financial and banking services					Social and development services								Agricultural services			Populated area	Emirate or governorate or municipality	
Internet network	Cell phone	Telephone network	Water network	Electricity	Commercial bank	Postman	Post office	Travel agency	Public library	Civil defence	Cooperative association	Cooperative association	Development committee	Development centre	Social security	Notary branch	Notary	Court	Agricultural fund	Agricultural branch			Agricultural directorate
Available	Available	Available	Available	Available	0	0	0	0	0	0	0	0	0	0	0	0	0	0	0	0	0	Ash-Sharfyah	Al Ghoreif
Available	Available	Available	Available	Available	0	0	0	0	0	0	0	0	0	0	0	0	0	0	0	0	0	Al Lubat	Al Ghoreif
Available	Available	Available	Available	Available	0	0	0	0	0	0	0	0	0	0	0	0	0	0	0	0	0	Om Ar-Ramth	Al Ghoreif
Available	Available	Available	Available	Available	0	0	0	0	0	0	0	0	0	0	0	0	0	0	0	0	0	Ad-Dubaylah	Al Ghoreif
Available	Available	Available	Available	Available	0	0	0	0	0	0	0	0	0	0	0	0	0	0	0	0	0	Az-Zuraybat	Al Ghoreif
Available	Available	Available	Available	Available	0	0	0	0	0	0	0	0	0	0	0	0	0	0	0	0	0	Az-Zarb	Al Ghoreif
Not Available	Available	Available	Available	Available	0	0	0	0	0	0	0	0	0	0	0	0	0	0	0	0	0	Al Buraika	Al Ghoreif
Available	Available	Available	Available	Available	0	0	0	0	0	0	0	0	0	0	0	0	0	0	0	0	0	Al Kharaba	Al Ghoreif
Available	Available	Available	Available	Available	0	0	0	0	0	0	0	0	0	0	0	0	0	0	0	0	0	Dhalim	Dhalim
Available	Available	Available	Available	Available	0	0	0	0	0	0	0	0	0	0	0	0	0	0	0	0	0	Al Jawhriyah (Al	Al Khobara'
Available	Available	Available	Available	Available	2	0	1	0	1	1	1	0	1	0	1	0	1	1	1	1	0	Ranyah	Ranyah
Not Available	Not Available	Not Available	Not Available	Available	0	0	0	0	0	0	0	0	0	0	0	0	0	0	0	0	0	Khasham Sali	Ranyah
Not Available	Available	Not Available	Not Available	Available	0	0	0	0	0	0	0	0	0	0	0	0	0	0	0	0	0	Shuaib Ash-Shaaran	Ranyah
Not Available	Available	Available	Not Available	Available	0	0	0	0	0	0	0	0	0	0	0	0	0	0	0	0	0	Ar-Rubadah	Ranyah
Available	Available	Available	Not Available	Available	0	0	0	0	0	0	0	0	0	0	0	0	0	0	0	0	0	Al Amaer	Ranyah
Not Available	Available	Available	Not Available	Available	0	0	0	0	0	0	0	0	0	0	0	0	0	0	0	0	0	Al Quz	Ranyah
Not Available	Available	Available	Not Available	Available	0	0	0	0	0	0	0	0	0	0	0	0	0	0	0	0	0	Al Fara'	Ranyah
Not Available	Available	Not Available	Not Available	Available	0	0	0	0	0	0	0	0	0	0	0	0	0	0	0	0	0	Al Rajei	Ranyah

Public services at the populated area level

Number of Agricultural, Social, Administrative and Public Services and Banking Finance 2-2

Cities and villages where public services are available (available or not)					General, financial and banking services					Social and development services								Agricultural services			Populated area	Emirate or governorate or municipality	
Internet network	Cell phone	Telephone network	Water network	Electricity	Commercial bank	Postman	Post office	Travel agency	Public library	Civil defence	Cooperative association	Cooperative association	Development committee	Development centre	Social security	Notary branch	Notary	Court	Agricultural fund	Agricultural branch			Agricultural directorate
Not Available	Available	Not Available	Not Available	Available	0	0	0	0	0	0	0	0	0	0	0	0	0	0	0	0	0	Al Hafaer	Ranyah
Not Available	Available	Available	Not Available	Available	0	0	0	0	0	0	0	0	0	0	0	0	0	0	0	0	0	Ash-Shuryanyah	Ranyah
Not Available	Available	Available	Not Available	Available	0	0	0	0	0	0	0	0	0	0	0	0	0	0	0	0	0	Alharf	Ranyah
Not Available	Available	Available	Not Available	Available	0	0	0	0	0	0	0	0	0	0	0	0	0	0	0	0	0	Moqabel	Ranyah
Not Available	Available	Available	Not Available	Available	0	0	0	0	0	0	0	0	0	0	0	0	0	0	0	0	0	Ad-Daram	Ranyah
Not Available	Available	Available	Not Available	Available	0	0	0	0	0	0	0	0	0	0	0	0	0	0	0	0	0	Al Othaithi	Ranyah
Available	Available	Not Available	Not Available	Available	0	0	0	0	0	0	0	0	0	0	0	0	0	0	0	0	0	Ad-Dar Al Bayda'a	Ranyah
Not Available	Available	Not Available	Not Available	Available	0	0	0	0	0	0	0	0	0	0	0	0	0	0	0	0	0	Mabdaa An-Naam	Ranyah
Available	Available	Available	Not Available	Available	0	0	0	0	0	0	0	0	0	0	0	0	0	0	0	0	0	Hadi	Hadi
Available	Available	Available	Not Available	Available	0	0	0	0	0	0	0	0	1	0	0	0	0	0	0	0	0	Al Uwaila	Al Uwaila
Not Available	Available	Not Available	Not Available	Available	0	0	0	0	0	0	0	0	0	0	0	0	0	0	0	0	0	Hijrah Al Qusayr	Al Uwaila
Not Available	Available	Not Available	Not Available	Available	0	0	0	0	0	0	0	0	0	0	0	0	0	0	0	0	0	Hijrah Al Mughraa	Al Uwaila
Not Available	Available	Not Available	Not Available	Available	0	0	0	0	0	0	0	0	0	0	0	0	0	0	0	0	0	Al Hidaa	Al Uwaila
Available	Available	Available	Not Available	Available	0	0	0	0	0	1	1	0	1	0	0	0	0	0	0	1	0	Al Amlah	Al Almah
Not Available	Available	Available	Not Available	Available	0	0	0	0	0	0	0	0	0	0	0	0	0	0	0	0	0	Hijrah Al Ansab	Al Almah
Available	Available	Available	Not Available	Available	0	0	0	0	0	0	0	0	0	0	0	0	0	0	0	0	0	An-Naghr	Al Almah
Available	Available	Available	Not Available	Available	0	0	0	0	0	0	0	0	0	0	0	0	0	0	0	0	0	Al Garthamyah	Al Almah
Available	Available	Available	Not Available	Available	0	0	0	0	0	0	0	0	0	0	0	0	0	0	0	0	0	As-Sadr	Al Almah

Public services at the populated area level

Number of Agricultural, Social, Administrative and Public Services and Banking Finance 2-2

Cities and villages where public services are available (available or not)					General, financial and banking services					Social and development services									Agricultural services			Populated area	Emirate or governorate or municipality
Internet network	Cell phone	Telephone network	Water network	Electricity	Commercial bank	Postman	Post office	Travel agency	Public library	Civil defence	Cooperative association	Cooperative association	Development committee	Development centre	Social security	Notary branch	Notary	Court	Agricultural fund	Agricultural branch	Agricultural directorate		
Available	Available	Not Available	Not Available	Available	0	0	0	0	0	0	0	0	0	0	0	0	0	0	0	0	0	Om Al Furogh	Al Almah
Not Available	Available	Available	Not Available	Available	0	0	0	0	0	0	0	0	0	0	0	0	0	0	0	0	0	Ad-Daghmyah	Al Almah
Available	Available	Available	Not Available	Available	0	0	0	0	0	0	0	0	0	0	0	0	0	0	0	0	0	Salman	Al Almah
Available	Available	Available	Not Available	Available	0	0	0	0	0	0	0	0	0	0	0	0	0	0	0	0	0	Al Hujrah	Al Almah
Available	Available	Not Available	Not Available	Available	0	0	0	0	0	0	0	0	0	0	0	0	0	0	0	0	0	Al Hajaf	Al Almah
Available	Available	Not Available	Not Available	Available	0	0	0	0	0	0	0	0	0	0	0	0	0	0	0	0	0	Al Jumadah	Al Almah
Available	Available	Not Available	Not Available	Available	0	0	0	0	0	0	0	0	0	0	0	0	0	0	0	0	0	Gumaydah (Al	Al Almah
Available	Available	Not Available	Not Available	Available	0	0	0	0	0	0	0	0	0	0	0	0	0	0	0	0	0	Al Fajanah	Al Almah
Available	Available	Not Available	Not Available	Available	0	0	0	0	0	0	0	0	0	0	0	0	0	0	0	0	0	Al Lawa	Al Almah
Not Available	Available	Not Available	Not Available	Not Available	0	0	0	0	0	0	0	0	0	0	0	0	0	0	0	0	0	Warsha	Warsha
Not Available	Available	Not Available	Not Available	Not Available	0	0	0	0	0	0	0	0	0	0	0	0	0	0	0	0	0	Raghwah	Warsha
Available	Available	Available	Not Available	Available	0	0	0	0	0	0	0	0	0	0	0	0	0	0	0	0	0	Al-Ghafa	Al-Ghafa
Not Available	Available	Not Available	Not Available	Available	0	0	0	0	0	0	0	0	0	0	0	0	0	0	0	0	0	Hijrah Ghaib	Al-Ghafa
Not Available	Available	Not Available	Not Available	Available	0	0	0	0	0	0	0	0	0	0	0	0	0	0	0	0	0	Ar-Rawashid	Al-Ghafa
Available	Available	Available	Not Available	Available	0	0	0	0	0	0	0	0	0	0	0	0	0	0	0	0	0	Al Mekhdar	Al Uferiah
Not Available	Available	Not Available	Not Available	Available	0	0	0	0	0	0	0	0	0	0	0	0	0	0	0	0	0	Abo Sneinah	Al Uferiah
Not Available	Available	Available	Not Available	Available	0	0	0	0	0	0	0	0	0	0	0	0	0	0	0	0	0	Al Quddah	Al Uferiah
Not Available	Available	Available	Not Available	Available	0	0	0	0	0	0	0	0	0	0	0	0	0	0	0	0	0	Sahbal	Al Uferiah

The sixteenth services guide 2017_Region Makkah Al Mukarramah

Public services at the populated area level

Number of Agricultural, Social, Administrative and Public Services and Banking Finance 2-2

Cities and villages where public services are available (available or not)					General, financial and banking services					Social and development services								Agricultural services			Populated area	Emirate or governorate or municipality	
Internet network	Cell phone	Telephone network	Water network	Electricity	Commercial bank	Postman	Post office	Travel agency	Public library	Civil defence	Cooperative association	Cooperative association	Development committee	Development centre	Social security	Notary branch	Notary	Court	Agricultural fund	Agricultural branch			Agricultural directorate
Not Available	Available	Not Available	Not Available	Available	0	0	0	0	0	0	0	0	0	0	0	0	0	0	0	0	0	Fuhaythah	Al Uferiah
Not Available	Available	Not Available	Not Available	Available	0	0	0	0	0	0	0	0	0	0	0	0	0	0	0	0	0	Om Al Farrous	Al Uferiah
Not Available	Available	Not Available	Not Available	Available	0	0	0	0	0	0	0	0	0	0	0	0	0	0	0	0	0	Hijrah Abo Fareih	Al Uferiah
Not Available	Available	Not Available	Not Available	Available	0	0	0	0	0	0	0	0	0	0	0	0	0	0	0	0	0	Abo Malih	Al Uferiah
Not Available	Available	Not Available	Not Available	Available	0	0	0	0	0	0	0	0	0	0	0	0	0	0	0	0	0	Sanaym	Al Uferiah
Not Available	Available	Not Available	Not Available	Available	0	0	0	0	0	0	0	0	0	0	0	0	0	0	0	0	0	Al Hayfah	Al Uferiah
Not Available	Available	Not Available	Not Available	Available	0	0	0	0	0	0	0	0	0	0	0	0	0	0	0	0	0	Al Halwah	Al Uferiah
Not Available	Available	Not Available	Not Available	Available	0	0	0	0	0	0	0	0	0	0	0	0	0	0	0	0	0	Khadan	Khadan
Available	Available	Available	Not Available	Available	2	0	1	0	0	1	0	0	1	1	1	0	1	1	1	1	0	Turayah	Turubah
Not Available	Not Available	Available	Not Available	Available	0	0	0	0	0	0	0	0	0	0	0	0	0	0	0	0	0	Ad-Dayra	Turubah
Not Available	Not Available	Available	Not Available	Available	0	0	0	0	0	0	0	0	0	0	0	0	0	0	0	0	0	Al Mudarah	Turubah
Not Available	Not Available	Available	Not Available	Available	0	0	0	0	0	0	0	0	0	0	0	0	0	0	0	0	0	Al Haeriah	Turubah
Available	Available	Not Available	Not Available	Available	0	0	0	0	0	0	0	0	0	0	0	0	0	0	0	0	0	Zuwad	Turubah
Available	Available	Not Available	Not Available	Available	0	0	0	0	0	0	0	0	0	0	0	0	0	0	0	0	0	As-Sardi	Turubah
Not Available	Available	Not Available	Not Available	Available	0	0	0	0	0	0	0	0	0	0	0	0	0	0	0	0	0	Hijrah bin Ghannam	Turubah
Not Available	Not Available	Available	Not Available	Available	0	0	0	0	0	0	0	0	0	0	0	0	0	0	0	0	0	Al Wat'a	Turubah
Not Available	Not Available	Not Available	Not Available	Available	0	0	0	0	0	0	0	0	0	0	0	0	0	0	0	0	0	Al Mahnaz	Turubah
Not Available	Not Available	Available	Not Available	Available	0	0	0	0	0	0	0	0	0	0	0	0	0	0	0	0	0	Asmaa	Turubah

The sixteenth services guide 2017_Region Makkah Al Mukarramah

Public services at the populated area level

Number of Agricultural, Social, Administrative and Public Services and Banking Finance 2-2

Cities and villages where public services are available (available or not)					General, financial and banking services					Social and development services								Agricultural services			Populated area	Emirate or governorate or municipality	
Internet network	Cell phone	Telephone network	Water network	Electricity	Commercial bank	Postman	Post office	Travel agency	Public library	Civil defence	Cooperative association	Cooperative association	Development committee	Development centre	Social security	Notary branch	Notary	Court	Agricultural fund	Agricultural branch			Agricultural directorate
Not Available	Not Available	Available	Not Available	Available	0	0	0	0	0	0	0	0	0	0	0	0	0	0	0	0	0	Duaymar	Turubah
Not Available	Not Available	Available	Not Available	Available	0	0	0	0	0	0	0	0	0	0	0	0	0	0	0	0	0	Al Jadr	Turubah
Available	Available	Not Available	Not Available	Available	0	0	0	0	0	0	0	0	0	0	0	0	0	0	0	0	0	Ar-Ruba'	Turubah
Available	Available	Not Available	Not Available	Available	0	0	0	0	0	0	0	0	0	0	0	0	0	0	0	0	0	Haradah Al-Sufli	Turubah
Available	Available	Not Available	Not Available	Available	0	0	0	0	0	0	0	0	0	0	0	0	0	0	0	0	0	Al Mahwa	Turubah
Available	Available	Not Available	Not Available	Available	0	0	0	0	0	0	0	0	0	0	0	0	0	0	0	0	0	Al Ghuraba	Turubah
Available	Available	Not Available	Not Available	Available	0	0	0	0	0	0	0	0	0	0	0	0	0	0	0	0	0	Al-Quway'iyah	Turubah
Available	Available	Available	Not Available	Available	0	0	0	0	0	0	0	0	0	0	0	0	0	0	0	0	0	Al Qawamah	Al Quma
Available	Available	Not Available	Not Available	Available	0	0	0	0	0	0	0	0	0	0	0	0	0	0	0	0	0	Beir Aynayn	Al Quma
Available	Available	Not Available	Not Available	Available	0	0	0	0	0	0	0	0	0	0	0	0	0	0	0	0	0	Mahdurakh	Al Quma
Available	Available	Available	Not Available	Available	0	0	0	0	0	1	1	0	1	0	0	0	0	0	0	0	0	Al Hashraj	Al Hashraj
Available	Available	Not Available	Not Available	Available	0	0	0	0	0	0	0	0	0	0	0	0	0	0	0	0	0	Khad Al Oshr	Al Hashraj
Available	Available	Available	Not Available	Available	0	0	0	0	0	0	0	0	0	0	0	0	0	0	0	0	0	Abo Aurwa	Al Hashraj
Available	Available	Not Available	Not Available	Available	0	0	0	0	0	0	0	0	0	0	0	0	0	0	0	0	0	Hijrah Ad-Daysah	Al Hashraj
Not Available	Available	Not Available	Not Available	Available	0	0	0	0	0	0	0	0	0	0	0	0	0	0	0	0	0	Al Khamrah	Al Hashraj
Available	Available	Available	Not Available	Available	0	0	0	0	0	0	0	0	0	0	0	0	0	0	0	0	0	Hawal	Al Hashraj
Available	Available	Not Available	Not Available	Available	0	0	0	0	0	0	0	0	0	0	0	0	0	0	0	0	0	Al Bateriaa	Al Hashraj
Available	Available	Not Available	Not Available	Available	0	0	0	0	0	0	0	0	0	0	0	0	0	0	0	0	0	Kataydah	Al Hashraj

Public services at the populated area level

Number of Agricultural, Social, Administrative and Public Services and Banking Finance 2-2

Cities and villages where public services are available (available or not)					General, financial and banking services					Social and development services								Agricultural services			Populated area	Emirate or governorate or municipality	
Internet network	Cell phone	Telephone network	Water network	Electricity	Commercial bank	Postman	Post office	Travel agency	Public library	Civil defence	Cooperative association	Cooperative association	Development committee	Development centre	Social security	Notary branch	Notary	Court	Agricultural fund	Agricultural branch			Agricultural directorate
Not Available	Available	Available	Not Available	Available	0	0	0	0	0	0	0	0	0	0	0	0	0	0	0	0	0	Sha'r	Sha'r
Not Available	Available	Not Available	Not Available	Available	0	0	0	0	0	0	0	0	0	0	0	0	0	0	0	0	0	Al Hathrur	Sha'r
Not Available	Available	Not Available	Not Available	Available	0	0	0	0	0	0	0	0	0	0	0	0	0	0	0	0	0	Zalaqah	Sha'r
Not Available	Available	Not Available	Not Available	Available	0	0	0	0	0	0	0	0	0	0	0	0	0	0	0	0	0	Al Hashafah	Sha'r
Available	Available	Available	Not Available	Available	0	0	0	0	0	0	1	0	1	0	0	0	0	0	0	0	0	Al Aasla	Al Aasla
Available	Available	Not Available	Not Available	Available	0	0	0	0	0	0	0	0	0	0	0	0	0	0	0	0	0	Al Khudayra	Al Khudayra
Available	Available	Available	Not Available	Available	0	0	0	0	0	1	1	0	0	0	0	0	0	0	0	0	0	Alerqain	Alerqain
Available	Available	Available	Not Available	Available	0	0	0	0	0	0	0	0	0	0	0	0	0	0	0	0	0	Al Abisyah	Alerqain
Not Available	Available	Available	Not Available	Available	0	0	0	0	0	0	0	0	1	0	0	0	0	0	0	0	0	Al-Alba	Al-Alba
Not Available	Available	Not Available	Not Available	Available	0	0	0	0	0	0	0	0	0	0	0	0	0	0	0	0	0	Ruwayqah	Al-Alba
Not Available	Available	Not Available	Not Available	Available	0	0	0	0	0	0	0	0	0	0	0	0	0	0	0	0	0	Zahaa	Al-Alba
Available	Available	Available	Not Available	Available	0	0	0	0	0	1	0	0	0	0	0	0	0	0	0	0	0	Al Khalidyyah	Al Khalidyyah
Available	Available	Not Available	Not Available	Available	0	0	0	0	0	0	0	0	0	0	0	0	0	0	0	0	0	Al Faisaliyah	Al Khalidyyah
Available	Available	Available	Not Available	Available	0	0	0	0	0	1	0	0	0	0	0	0	0	0	0	0	0	Al Elawa	Al-Elwa
Available	Available	Available	Available	Available	1	0	1	0	0	2	1	0	3	0	0	0	0	0	0	0	0	Bahra	Bahrah
Available	Available	Available	Not Available	Available	0	0	0	0	0	0	0	0	0	0	0	0	0	0	0	0	0	An-Nuqtah Al Baydaa	Bahrah
Not Available	Not Available	Not Available	Not Available	Available	0	0	0	0	0	1	0	0	0	0	0	0	0	0	0	0	0	Abo Jualah	Bahrah
Not Available	Not Available	Not Available	Not Available	Available	0	0	0	0	0	0	0	0	0	0	0	0	0	0	0	0	0	Az-Zanabeqah (Ar-	Bahrah

Public services at the populated area level

Number of Agricultural, Social, Administrative and Public Services and Banking Finance 2-2

Cities and villages where public services are available (available or not)					General, financial and banking services					Social and development services								Agricultural services			Populated area	Emirate or governorate or municipality	
Internet network	Cell phone	Telephone network	Water network	Electricity	Commercial bank	Postman	Post office	Travel agency	Public library	Civil defence	Cooperative association	Cooperative association	Development committee	Development centre	Social security	Notary branch	Notary	Court	Agricultural fund	Agricultural branch			Agricultural directorate
Not Available	Not Available	Not Available	Not Available	Available	0	0	0	0	0	0	0	0	0	0	0	0	0	0	0	0	0	Al Mukhtabi	Bahrah
Available	Available	Not Available	Not Available	Available	0	0	0	0	0	0	0	0	0	0	0	0	0	0	0	0	0	Mahbawyah farm	Bahrah
Available	Available	Not Available	Available	Available	0	0	0	0	0	0	0	0	0	0	0	0	0	0	0	0	0	Az-Zulal	Bahrah
Not Available	Not Available	Not Available	Not Available	Available	0	0	0	0	0	0	0	0	0	0	0	0	0	0	0	0	0	Al Lahbah	Bahrah
Not Available	Not Available	Not Available	Not Available	Available	0	0	0	0	0	0	0	0	0	0	0	0	0	0	0	0	0	Prince Telal farms	Bahrah
Available	Available	Available	Not Available	Available	0	0	0	0	0	0	0	0	0	0	0	0	0	0	0	0	0	Ash-Shumaisi Al	Bahrah
Available	Available	Not Available	Not Available	Available	0	0	0	0	0	1	0	1	1	0	0	0	0	0	0	0	0	Al Khadraa	Ash Shuaybah
Available	Available	Not Available	Not Available	Available	0	0	0	0	0	0	0	0	0	0	0	0	0	0	0	0	0	Al Atwaa	Ash Shuaybah
Available	Available	Available	Available	Available	0	0	0	0	0	0	0	0	0	0	0	0	0	0	0	0	0	At-Tahlyah	Ash Shuaybah
Available	Available	Not Available	Not Available	Available	0	0	0	0	0	0	0	0	0	0	0	0	0	0	0	0	0	Al Kharqaa	Ash Shuaybah
Not Available	Not Available	Not Available	Not Available	Available	0	0	0	0	0	1	0	0	0	0	0	0	0	0	0	0	0	Ash Shuaybah	Ash Shuaybah
Available	Available	Not Available	Not Available	Available	0	0	0	0	0	0	0	0	0	0	0	0	0	0	0	0	0	Al Ham	Ash Shuaybah
Not Available	Available	Not Available	Not Available	Available	0	0	0	0	0	0	1	0	1	0	0	0	0	0	0	0	0	Om Az-Zallah	Dafaq
Not Available	Available	Not Available	Not Available	Available	0	0	0	0	0	0	0	0	0	0	0	0	0	0	0	0	0	Ash-Sharfah	Dafaq
Not Available	Available	Not Available	Not Available	Available	0	0	0	0	0	0	0	0	0	0	0	0	0	0	0	0	0	Dafaq	Dafaq
Not Available	Not Available	Not Available	Not Available	Available	0	0	0	0	0	0	0	0	0	0	0	0	0	0	0	0	0	Al Haraqah	Dafaq
Not Available	Not Available	Not Available	Not Available	Available	0	0	0	0	0	0	0	0	0	0	0	0	0	0	0	0	0	As-Sarraf	Dafaq
Not Available	Not Available	Not Available	Not Available	Available	0	0	0	0	0	0	0	0	0	0	0	0	0	0	0	0	0	Hagla	Dafaq

Public services at the populated area level

Number of Agricultural, Social, Administrative and Public Services and Banking Finance 2-2

Cities and villages where public services are available (available or not)					General, financial and banking services					Social and development services								Agricultural services			Populated area	Emirate or governorate or municipality	
Internet network	Cell phone	Telephone network	Water network	Electricity	Commercial bank	Postman	Post office	Travel agency	Public library	Civil defence	Cooperative association	Cooperative association	Development committee	Development centre	Social security	Notary branch	Notary	Court	Agricultural fund	Agricultural branch			Agricultural directorate
Not Available	Not Available	Not Available	Not Available	Available	0	0	0	0	0	0	0	0	0	0	0	0	0	0	0	0	0	Saif	Dafaq
Not Available	Not Available	Not Available	Not Available	Available	0	0	0	0	0	0	0	0	0	0	0	0	0	0	0	0	0	Dalamah	Dafaq
Not Available	Not Available	Not Available	Not Available	Available	0	0	0	0	0	0	0	0	0	0	0	0	0	0	0	0	0	Mars	Dafaq
Not Available	Not Available	Not Available	Not Available	Available	0	0	0	0	0	0	0	0	0	0	0	0	0	0	0	0	0	Hajej	Dafaq
Not Available	Not Available	Not Available	Not Available	Available	0	0	0	0	0	0	0	0	0	0	0	0	0	0	0	0	0	Al Musaghdar	Dafaq
Not Available	Not Available	Not Available	Not Available	Available	0	0	0	0	0	0	0	0	0	0	0	0	0	0	0	0	0	Wadi Al Hayaa	Dafaq
Not Available	Not Available	Not Available	Not Available	Available	0	0	0	0	0	0	0	0	0	0	0	0	0	0	0	0	0	Fam Al Hayaa	Dafaq
Not Available	Not Available	Not Available	Not Available	Available	0	0	0	0	0	0	0	0	0	0	0	0	0	0	0	0	0	Shuaib Al Hayaa	Dafaq
Not Available	Available	Not Available	Not Available	Available	0	0	0	0	0	0	0	0	0	0	0	0	0	0	0	0	0	Wadi Adam (Al	Dafaq
Not Available	Available	Not Available	Not Available	Available	0	0	0	0	0	0	0	0	0	0	0	0	0	0	0	0	0	Washal	Dafaq
Not Available	Available	Not Available	Not Available	Available	0	0	0	0	0	0	0	0	0	0	0	0	0	0	0	0	0	Al Khasr	Dafaq
Not Available	Available	Not Available	Not Available	Available	0	0	0	0	0	0	0	0	0	0	0	0	0	0	0	0	0	Al Kurh	Dafaq
Not Available	Available	Not Available	Not Available	Available	0	0	0	0	0	0	0	0	0	0	0	0	0	0	0	0	0	Al Taraf	Dafaq
Not Available	Available	Not Available	Not Available	Available	0	0	0	0	0	0	0	0	0	0	0	0	0	0	0	0	0	Najl	Dafaq
Not Available	Not Available	Not Available	Not Available	Available	0	0	0	0	0	0	0	0	0	0	0	0	0	0	0	0	0	Wadi Al Wakaf	Dafaq
Not Available	Available	Not Available	Not Available	Available	0	0	0	0	0	0	0	0	0	0	0	0	0	0	0	0	0	Ath-Thurayya (Ad-	Dafaq
Not Available	Available	Not Available	Not Available	Available	0	0	0	0	0	0	0	0	0	0	0	0	0	0	0	0	0	Al Osar	Dafaq
Not Available	Available	Not Available	Not Available	Available	0	0	0	0	0	0	0	0	0	0	0	0	0	0	0	0	0	Dabyyah	Dafaq

Public services at the populated area level

Number of Agricultural, Social, Administrative and Public Services and Banking Finance 2-2

Cities and villages where public services are available (available or not)					General, financial and banking services					Social and development services								Agricultural services			Populated area	Emirate or governorate or municipality	
Internet network	Cell phone	Telephone network	Water network	Electricity	Commercial bank	Postman	Post office	Travel agency	Public library	Civil defence	Cooperative association	Cooperative association	Development committee	Development centre	Social security	Notary branch	Notary	Court	Agricultural fund	Agricultural branch			Agricultural directorate
Not Available	Not Available	Not Available	Not Available	Available	0	0	0	0	0	0	0	0	0	0	0	0	0	0	0	0	0	Wadi Al Hulayel	Dafaq
Not Available	Not Available	Not Available	Not Available	Available	0	0	0	0	0	0	0	0	0	0	0	0	0	0	0	0	0	Abo Lathab	Dafaq
Not Available	Not Available	Not Available	Not Available	Available	0	0	0	0	0	0	0	0	0	0	0	0	0	0	0	0	0	Al Oqayrah	Dafaq
Not Available	Not Available	Not Available	Not Available	Available	0	0	0	0	0	0	0	0	0	0	0	0	0	0	0	0	0	Ad-Daha	Dafaq
Not Available	Not Available	Not Available	Not Available	Available	0	0	0	0	0	0	0	0	0	0	0	0	0	0	0	0	0	Al Alaq	Dafaq
Not Available	Available	Not Available	Not Available	Available	0	0	0	0	0	0	0	0	0	0	0	0	0	0	0	0	0	Al Aghwar (Zeqaq Al	Dafaq
Not Available	Not Available	Not Available	Not Available	Available	0	0	0	0	0	0	0	0	0	0	0	0	0	0	0	0	0	Al Waqfah Al Baydaa	Dafaq
Not Available	Not Available	Not Available	Not Available	Available	0	0	0	0	0	0	0	0	0	0	0	0	0	0	0	0	0	Al Mutayaa	Dafaq
Not Available	Available	Not Available	Not Available	Available	0	0	0	0	0	0	0	0	0	0	0	0	0	0	0	0	0	Sheikh Maatuq farm	Dafaq
Not Available	Not Available	Not Available	Not Available	Available	0	0	0	0	0	0	0	0	0	0	0	0	0	0	0	0	0	Al Osais	Dafaq
Not Available	Not Available	Not Available	Not Available	Available	0	0	0	0	0	0	0	0	0	0	0	0	0	0	0	0	0	Al Qayd	Dafaq
Not Available	Not Available	Not Available	Not Available	Available	0	0	0	0	0	0	0	0	0	0	0	0	0	0	0	0	0	Al Marakhah	Dafaq
Not Available	Not Available	Not Available	Not Available	Available	0	0	0	0	0	0	0	0	0	0	0	0	0	0	0	0	0	Al Baydaa	Al Bidha
Not Available	Not Available	Not Available	Not Available	Available	0	0	0	0	0	0	0	0	0	0	0	0	0	0	0	0	0	Al Jahwah	Al Bidha
Not Available	Not Available	Not Available	Not Available	Available	0	0	0	0	0	0	0	0	0	0	0	0	0	0	0	0	0	Al Munayfen	Al Bidha
Not Available	Not Available	Not Available	Not Available	Available	0	0	0	0	0	0	0	0	0	0	0	0	0	0	0	0	0	Al Khubayet	Al Bidha
Not Available	Not Available	Not Available	Not Available	Available	0	0	0	0	0	0	0	0	0	0	0	0	0	0	0	0	0	Ash-Sharfah	Al Bidha
Not Available	Not Available	Not Available	Not Available	Available	0	0	0	0	0	0	0	0	0	0	0	0	0	0	0	0	0	As-Sahwah	Al Bidha

Public services at the populated area level

Number of Agricultural, Social, Administrative and Public Services and Banking Finance 2-2

Cities and villages where public services are available (available or not)					General, financial and banking services					Social and development services								Agricultural services			Populated area	Emirate or governorate or municipality	
Internet network	Cell phone	Telephone network	Water network	Electricity	Commercial bank	Postman	Post office	Travel agency	Public library	Civil defence	Cooperative association	Cooperative association	Development committee	Development centre	Social security	Notary branch	Notary	Court	Agricultural fund	Agricultural branch			Agricultural directorate
Not Available	Not Available	Not Available	Not Available	Available	0	0	0	0	0	0	0	0	0	0	0	0	0	0	0	0	0	Al Marekhah	Al Bidha
Not Available	Not Available	Not Available	Not Available	Available	0	0	0	0	0	0	0	0	0	0	0	0	0	0	0	0	0	Khallab	Al Bidha
Not Available	Not Available	Not Available	Not Available	Available	0	0	0	0	0	0	0	0	0	0	0	0	0	0	0	0	0	Adam	Al Bidha
Not Available	Not Available	Not Available	Not Available	Available	0	0	0	0	0	0	0	0	0	0	0	0	0	0	0	0	0	Wadi Al Fart	Al Bidha
Not Available	Not Available	Not Available	Not Available	Available	0	0	0	0	0	0	0	0	0	0	0	0	0	0	0	0	0	Al Abadelah	Al Bidha
Not Available	Not Available	Not Available	Not Available	Available	0	0	0	0	0	0	0	0	0	0	0	0	0	0	0	0	0	Wadi Al Khaneq	Al Bidha
Not Available	Not Available	Not Available	Not Available	Available	0	0	0	0	0	0	0	0	0	0	0	0	0	0	0	0	0	Gharb Laban	Al Bidha
Available	Available	Not Available	Not Available	Available	0	0	0	0	0	0	0	0	0	0	0	0	0	0	0	0	0	Umm Ar-Rakah	Umm Ar Rakah
Available	Available	Not Available	Not Available	Available	0	0	0	0	0	0	0	0	0	0	0	0	0	0	0	0	0	Om Dawha	Umm Ar Rakah
Available	Available	Not Available	Not Available	Available	0	0	0	0	0	0	0	0	0	0	0	0	0	0	0	0	0	Al Muqreh	Umm Ar Rakah
Not Available	Available	Not Available	Not Available	Available	0	0	0	0	0	0	0	0	0	0	0	0	0	0	0	0	0	Jerab	Umm Ar Rakah
Available	Available	Not Available	Not Available	Available	0	0	0	0	0	0	0	0	0	0	0	0	0	0	0	0	0	Wadi Malkan	Umm Ar Rakah
Not Available	Available	Not Available	Not Available	Available	0	0	0	0	0	0	0	0	0	0	0	0	0	0	0	0	0	Ar-Ruwaynah	Umm Ar Rakah
Not Available	Not Available	Not Available	Not Available	Available	0	0	0	0	0	0	0	0	0	0	0	0	0	0	0	0	0	Al Mahawi	Umm Ar Rakah
Available	Available	Not Available	Not Available	Available	0	0	0	0	0	0	0	0	0	0	0	0	0	0	0	0	0	Shuab Makkah	Umm Ar Rakah
Available	Available	Not Available	Not Available	Available	0	0	0	0	0	0	0	0	0	0	0	0	0	0	0	0	0	Al Khuut village	Umm Ar Rakah
Available	Available	Not Available	Not Available	Available	0	0	0	0	0	0	0	0	0	0	0	0	0	0	0	0	0	Hijrah Al Raddah	Umm Ar Rakah
Available	Available	Available	Not Available	Available	1	0	1	0	0	1	1	0	0	0	1	0	1	1	0	0	0	Al Muwayh	Al Muwayh

The sixteenth services guide 2017_Region Makkah Al Mukarramah

Public services at the populated area level

Number of Agricultural, Social, Administrative and Public Services and Banking Finance 2-2

Cities and villages where public services are available (available or not)					General, financial and banking services					Social and development services								Agricultural services			Populated area	Emirate or governorate or municipality	
Internet network	Cell phone	Telephone network	Water network	Electricity	Commercial bank	Postman	Post office	Travel agency	Public library	Civil defence	Cooperative association	Cooperative association	Development committee	Development centre	Social security	Notary branch	Notary	Court	Agricultural fund	Agricultural branch			Agricultural directorate
Available	Available	Not Available	Not Available	Available	0	0	0	0	0	0	0	0	0	0	0	0	0	0	0	0	0	King Abdulaziz	Al Muwayh
Not Available	Available	Not Available	Not Available	Available	0	0	0	0	0	0	0	0	0	0	0	0	0	0	0	0	0	Al Huwaymadah	Al Muwayh
Available	Available	Available	Available	Available	1	0	1	0	0	1	1	0	1	0	0	0	0	1	0	1	0	Dholm	Dholm
Available	Available	Available	Available	Available	0	0	0	0	0	0	0	0	0	0	0	0	0	0	0	0	0	Al Hufayrah	Dholm
Not Available	Not Available	Not Available	Not Available	Available	0	0	0	0	0	0	0	0	0	0	0	0	0	0	0	0	0	Ad-Dafayen	Dholm
Not Available	Not Available	Not Available	Not Available	Available	0	0	0	0	0	0	0	0	0	0	0	0	0	0	0	0	0	Al Azizyah (Ar-	Dholm
Available	Available	Available	Not Available	Available	0	0	0	0	0	1	1	0	0	0	0	0	0	0	0	0	0	Radwan	Radwan
Available	Available	Available	Not Available	Available	0	0	0	0	0	0	0	0	0	0	0	0	0	0	0	0	0	Al Hamjaha	Radwan
Not Available	Available	Not Available	Not Available	Available	0	0	0	0	0	0	0	0	0	0	0	0	0	0	0	0	0	As-Sulaiman	Radwan
Available	Available	Available	Not Available	Available	0	0	0	0	0	1	0	0	0	0	0	0	0	0	0	0	0	Hafr Kashab	Al Hufir
Available	Available	Available	Not Available	Available	0	0	0	0	0	0	0	0	0	0	0	0	0	0	0	0	0	Om Ar-Raylan	Al Hufir
Available	Available	Available	Not Available	Available	0	0	0	0	0	0	0	0	0	0	0	0	0	0	0	0	0	Al Rofayah	Al Hufir
Available	Available	Available	Not Available	Available	0	0	0	0	0	0	0	0	0	0	0	0	0	0	0	0	0	Al Mutayhah	Al Hufir
Not Available	Not Available	Available	Not Available	Available	0	0	0	0	0	0	0	0	0	0	0	0	0	0	0	0	0	Badia' Al Hafr (Al	Al Hufir
Available	Available	Not Available	Not Available	Available	0	0	0	0	0	0	0	0	0	0	0	0	0	0	0	0	0	Ash-Shadeed	Al Hufir
Available	Available	Available	Not Available	Available	0	0	0	0	0	0	0	0	0	0	0	0	0	0	0	0	0	Shaneef	Al Hufir
Not Available	Available	Available	Not Available	Available	0	0	0	0	0	0	0	0	0	0	0	0	0	0	0	0	0	Namran	Al Hufir
Available	Available	Available	Not Available	Available	0	0	0	0	0	0	0	0	0	0	0	0	0	0	0	0	0	Al-Salehiyah	Al Hufir

The sixteenth services guide 2017_Region Makkah Al Mukarramah

Public services at the populated area level

Number of Agricultural, Social, Administrative and Public Services and Banking Finance 2-2

Cities and villages where public services are available (available or not)					General, financial and banking services					Social and development services								Agricultural services			Populated area	Emirate or governorate or municipality	
Internet network	Cell phone	Telephone network	Water network	Electricity	Commercial bank	Postman	Post office	Travel agency	Public library	Civil defence	Cooperative association	Cooperative association	Development committee	Development centre	Social security	Notary branch	Notary	Court	Agricultural fund	Agricultural branch			Agricultural directorate
Available	Available	Not Available	Not Available	Available	0	0	0	0	0	0	0	0	0	0	0	0	0	0	0	0	0	Al Butaynah	Al Hufir
Available	Available	Not Available	Not Available	Available	0	0	0	0	0	0	0	0	0	0	0	0	0	0	0	0	0	Al Hawi	Al Hufir
Not Available	Available	Not Available	Not Available	Available	0	0	0	0	0	0	0	0	0	0	0	0	0	0	0	0	0	Al Mashwyah	Al Hufir
Available	Available	Not Available	Not Available	Available	0	0	0	0	0	0	0	0	0	0	0	0	0	0	0	0	0	Al Muntazah	Al Hufir
Not Available	Available	Not Available	Not Available	Available	0	0	0	0	0	0	0	0	0	0	0	0	0	0	0	0	0	Al Muzayraa	Al Hufir
Available	Available	Available	Not Available	Available	0	0	0	0	0	0	0	0	1	0	0	0	0	0	0	0	0	Doghaibehah	Doghaibehah
Available	Available	Not Available	Not Available	Available	0	0	0	0	0	0	0	0	0	0	0	0	0	0	0	0	0	Al Raghya	Al Raghya
Available	Available	Not Available	Not Available	Available	0	0	0	0	0	0	0	0	0	0	0	0	0	0	0	0	0	Om As-Salam	Al Raghya
Available	Available	Not Available	Not Available	Available	0	0	0	0	0	0	0	0	0	0	0	0	0	0	0	0	0	Al Magulyah	Al Raghya
Available	Available	Not Available	Not Available	Available	0	0	0	0	0	0	0	0	0	0	0	0	0	0	0	0	0	Maran	Maran
Available	Available	Not Available	Not Available	Available	0	0	0	0	0	0	0	0	0	0	0	0	0	0	0	0	0	Hijrah Al Metlaa	Maran
Available	Available	Not Available	Not Available	Available	0	0	0	0	0	0	0	0	0	0	0	0	0	0	0	0	0	Al Querrara	Maran
Available	Available	Not Available	Not Available	Available	0	0	0	0	0	0	0	0	0	0	0	0	0	0	0	0	0	As-Sulayyil	Maran
Available	Available	Not Available	Not Available	Available	0	0	0	0	0	0	0	0	0	0	0	0	0	0	0	0	0	Ad-Diriyah	Maran
Available	Available	Not Available	Not Available	Available	0	0	0	0	0	0	0	0	0	0	0	0	0	0	0	0	0	Ad-Damathah	Maran
Available	Available	Not Available	Not Available	Available	0	0	0	0	0	0	0	0	0	0	0	0	0	0	0	0	0	Saeed Al Azemi	Maran
Not Available	Available	Not Available	Not Available	Available	0	0	0	0	0	0	0	0	0	0	0	0	0	0	0	0	0	As-Saqariyat	Maran
Not Available	Available	Not Available	Not Available	Available	0	0	0	0	0	0	0	0	0	0	0	0	0	0	0	0	0	Al Fadilyah farms	Maran

Public services at the populated area level

Number of Agricultural, Social, Administrative and Public Services and Banking Finance 2-2

Cities and villages where public services are available (available or not)					General, financial and banking services					Social and development services								Agricultural services			Populated area	Emirate or governorate or municipality	
Internet network	Cell phone	Telephone network	Water network	Electricity	Commercial bank	Postman	Post office	Travel agency	Public library	Civil defence	Cooperative association	Cooperative association	Development committee	Development centre	Social security	Notary branch	Notary	Court	Agricultural fund	Agricultural branch			Agricultural directorate
Available	Available	Not Available	Not Available	Available	0	0	0	0	0	0	0	0	0	0	0	0	0	0	0	0	0	Al Bahra	Al Bahra
Available	Available	Not Available	Not Available	Available	0	0	0	0	0	0	0	0	0	0	0	0	0	0	0	0	0	Ad-Daaqah	Al Bahra
Available	Available	Not Available	Not Available	Available	0	0	0	0	0	0	0	0	0	0	0	0	0	0	0	0	0	An-Nafilyah	Al Bahra
Available	Available	Not Available	Not Available	Available	0	0	0	0	0	0	0	0	0	0	0	0	0	0	0	0	0	Badryah Al	Al Bahra
Available	Available	Not Available	Not Available	Available	0	0	0	0	0	0	0	0	0	0	0	0	0	0	0	0	0	Al Hufayrah	Al Bahra
Available	Available	Not Available	Not Available	Available	0	0	0	0	0	0	0	0	0	0	0	0	0	0	0	0	0	As-Sawan	Al Bahra
Available	Available	Not Available	Not Available	Available	0	0	0	0	0	0	0	0	0	0	0	0	0	0	0	0	0	Az-Zuwaib	Al Bahra
Available	Available	Not Available	Not Available	Available	0	0	0	0	0	0	0	0	0	0	0	0	0	0	0	0	0	Al Uyaynah	Al Bahra
Available	Available	Not Available	Not Available	Available	0	0	0	0	0	0	0	0	0	0	0	0	0	0	0	0	0	Badaei Jaber	Al Bahra
Available	Available	Not Available	Not Available	Available	0	0	0	0	0	0	0	0	0	0	0	0	0	0	0	0	0	Nasefah Al Abraq	Al Bahra
Available	Available	Not Available	Not Available	Available	0	0	0	0	0	0	0	0	0	0	0	0	0	0	0	0	0	Sanaa	Al Bahra
Available	Available	Not Available	Not Available	Available	0	0	0	0	0	0	0	0	0	0	0	0	0	0	0	0	0	Al Hafnah, Ar-	Al Bahra
Available	Available	Not Available	Not Available	Available	0	0	0	0	0	0	0	0	0	0	0	0	0	0	0	0	0	Om Areed (Al	Al Bahra
Available	Available	Not Available	Not Available	Available	0	0	0	0	0	0	0	0	0	0	0	0	0	0	0	0	0	Al Kuthah	Al Bahra
Available	Available	Not Available	Not Available	Available	0	0	0	0	0	0	0	0	0	0	0	0	0	0	0	0	0	Al Ola (Al Badryah)	Al Bahra
Available	Available	Not Available	Not Available	Available	0	0	0	0	0	0	0	0	0	0	0	0	0	0	0	0	0	Om Salim	Al Bahra
Available	Available	Not Available	Not Available	Available	0	0	0	0	0	0	0	0	0	0	0	0	0	0	0	0	0	Ad-Darah	Al Bahra
Available	Available	Not Available	Not Available	Available	0	0	0	0	0	0	0	0	0	0	0	0	0	0	0	0	0	Bahet As-Saleem	Al Bahra

Public services at the populated area level

Number of Agricultural, Social, Administrative and Public Services and Banking Finance 2-2

Cities and villages where public services are available (available or not)					General, financial and banking services					Social and development services								Agricultural services			Populated area	Emirate or governorate or municipality	
Internet network	Cell phone	Telephone network	Water network	Electricity	Commercial bank	Postman	Post office	Travel agency	Public library	Civil defence	Cooperative association	Cooperative association	Development committee	Development centre	Social security	Notary branch	Notary	Court	Agricultural fund	Agricultural branch			Agricultural directorate
Available	Available	Not Available	Not Available	Available	0	0	0	0	0	0	0	0	0	0	0	0	0	0	0	0	0	Al Hamadah	Al Bahra
Available	Available	Not Available	Not Available	Available	0	0	0	0	0	0	0	0	0	0	0	0	0	0	0	0	0	Al Muayel	Al Bahra
Available	Available	Available	Not Available	Available	0	0	0	0	0	0	0	0	0	0	0	0	0	0	0	0	0	Al Zerban	Al Zerban
Not Available	Available	Not Available	Not Available	Available	0	0	0	0	0	0	0	0	0	0	0	0	0	0	0	0	0	Mishash Al Tarf	Mishash Al Tarf
Available	Available	Not Available	Not Available	Available	0	0	0	0	0	0	0	0	0	0	0	0	0	0	0	0	0	Al Rofaya'	Al Rofaya'
Available	Available	Available	Not Available	Available	0	0	0	0	0	0	0	0	0	0	0	0	0	0	0	0	0	Ar-Ruwaylah (As-	Al Roeliah Al Sahlouj
Available	Available	Not Available	Not Available	Available	0	0	0	0	0	0	0	0	0	0	0	0	0	0	0	0	0	Al Naseriyah	Al Roeliah Al Sahlouj
Available	Available	Not Available	Not Available	Available	0	0	0	0	0	0	0	0	0	0	0	0	0	0	0	0	0	Al Udayd	Al Roeliah Al Sahlouj
Available	Available	Available	Not Available	Available	1	0	1	0	0	1	1	0	1	0	0	0	0	1	0	0	0	Umm Al Doum	Umm Al Doum
Not Available	Not Available	Not Available	Not Available	Available	0	0	0	0	0	0	0	0	0	0	0	0	0	0	0	0	0	Al Marqab wa As-	Umm Al Doum
Not Available	Available	Not Available	Not Available	Available	0	0	0	0	0	0	0	0	0	0	0	0	0	0	0	0	0	Lahi Dab	Umm Al Doum
Not Available	Available	Not Available	Not Available	Available	0	0	0	0	0	0	0	0	0	0	0	0	0	0	0	0	0	Ar-Raknah	Ar Rakna
Not Available	Available	Not Available	Not Available	Available	0	0	0	0	0	0	0	0	0	0	0	0	0	0	0	0	0	Faydaa Mughairaa	Ar Rakna
Available	Available	Not Available	Not Available	Available	0	0	0	0	0	0	0	0	0	0	0	0	0	0	0	0	0	Reman	Ar Rakna
Available	Available	Not Available	Not Available	Available	0	0	0	0	0	0	0	0	0	0	0	0	0	0	0	0	0	Abo Laban	Ar Rakna
Available	Available	Not Available	Not Available	Available	0	0	0	0	0	0	0	0	0	0	0	0	0	0	0	0	0	Az-Zaherah	Ar Rakna
Available	Available	Not Available	Not Available	Available	0	0	0	0	0	0	0	0	0	0	0	0	0	0	0	0	0	Mohamet Tameh	Ar Rakna
Available	Available	Not Available	Not Available	Available	0	0	0	0	0	0	0	0	0	0	0	0	0	0	0	0	0	Mushrefat Al Lewaa	Ar Rakna

The sixteenth services guide 2017_Region Makkah Al Mukarramah

Public services at the populated area level

Number of Agricultural, Social, Administrative and Public Services and Banking Finance 2-2

Cities and villages where public services are available (available or not)					General, financial and banking services					Social and development services								Agricultural services			Populated area	Emirate or governorate or municipality	
Internet network	Cell phone	Telephone network	Water network	Electricity	Commercial bank	Postman	Post office	Travel agency	Public library	Civil defence	Cooperative association	Cooperative association	Development committee	Development centre	Social security	Notary branch	Notary	Court	Agricultural fund	Agricultural branch			Agricultural directorate
Available	Available	Available	Not Available	Available	0	0	0	0	0	0	1	0	1	0	0	0	0	0	0	0	0	Rei Al Awali	Al Uwaili
Available	Available	Not Available	Not Available	Available	0	0	0	0	0	0	0	0	0	0	0	0	0	0	0	0	0	Al Qulaib	Al Uwaili
Available	Available	Available	Not Available	Available	0	0	0	0	0	0	0	0	0	0	0	0	0	0	0	0	0	Al Mozera'ah	Al Mozera'ah
Available	Available	Not Available	Not Available	Available	0	0	0	0	0	0	0	0	0	0	0	0	0	0	0	0	0	Al Hamadah	Al Mozera'ah
Available	Available	Not Available	Not Available	Available	0	0	0	0	0	0	0	0	0	0	0	0	0	0	0	0	0	Al Muriqyah	Al Mozera'ah
Available	Available	Available	Not Available	Available	0	0	0	0	0	1	0	0	0	0	0	0	0	0	0	0	0	Haylan (Beshr Ibn	Al Mozera'ah
Not Available	Available	Not Available	Not Available	Available	0	0	0	0	0	0	0	0	0	0	0	0	0	0	0	0	0	Al Nassaeyf	Al Nassaeyf
Available	Available	Not Available	Not Available	Available	0	0	0	0	0	0	0	0	0	0	0	0	0	0	0	0	0	Maleha	Maleha
Available	Available	Available	Available	Available	1	0	1	0	0	1	1	0	1	0	1	0	1	1	0	0	0	Maysan	Maysan
Available	Available	Available	Available	Available	0	0	0	0	0	0	0	0	0	0	0	0	0	0	0	0	0	Al Lasefah	Maysan
Available	Available	Available	Available	Available	0	0	0	0	0	0	0	0	0	0	0	0	0	0	0	0	0	Al Haraa	Maysan
Available	Available	Available	Available	Available	0	0	0	0	0	0	0	0	0	0	0	0	0	0	0	0	0	Marqanah	Maysan
Available	Available	Available	Available	Available	0	0	0	0	0	0	0	0	0	0	0	0	0	0	0	0	0	Hedah	Maysan
Available	Available	Available	Available	Available	0	0	0	0	0	0	0	0	0	0	0	0	0	0	0	0	0	Ad-Darbah	Maysan
Available	Available	Available	Available	Available	0	0	0	0	0	0	0	0	0	0	0	0	0	0	0	0	0	Murtad	Maysan
Available	Available	Available	Available	Available	0	0	0	0	0	0	0	0	0	0	0	0	0	0	0	0	0	Ash-Shawahet	Maysan
Available	Available	Available	Available	Available	0	0	0	0	0	0	0	0	0	0	0	0	0	0	0	0	0	Al Guraybayah	Maysan
Available	Available	Available	Available	Available	0	0	0	0	0	0	0	0	0	0	0	0	0	0	0	0	0	Wadi Mathan	Maysan

Public services at the populated area level

Number of Agricultural, Social, Administrative and Public Services and Banking Finance 2-2

Cities and villages where public services are available (available or not)					General, financial and banking services					Social and development services								Agricultural services			Populated area	Emirate or governorate or municipality	
Internet network	Cell phone	Telephone network	Water network	Electricity	Commercial bank	Postman	Post office	Travel agency	Public library	Civil defence	Cooperative association	Cooperative association	Development committee	Development centre	Social security	Notary branch	Notary	Court	Agricultural fund	Agricultural branch			Agricultural directorate
Available	Available	Available	Available	Available	0	0	0	0	0	0	0	0	0	0	0	0	0	0	0	0	0	Wethal	Maysan
Available	Available	Available	Available	Available	0	0	0	0	0	0	0	0	0	0	0	0	0	0	0	0	0	Al Khaserah	Maysan
Available	Available	Available	Available	Available	0	0	0	0	0	0	0	0	0	0	0	0	0	0	0	0	0	Al Murayfaq	Maysan
Available	Available	Available	Available	Available	0	0	0	0	0	0	0	0	0	0	0	0	0	0	0	0	0	Al Araq	Maysan
Available	Available	Available	Available	Available	0	0	0	0	0	0	0	0	0	0	0	0	0	0	0	0	0	Al Agaletah	Maysan
Available	Available	Available	Available	Available	0	0	0	0	0	0	0	0	0	0	0	0	0	0	0	0	0	As-Sawdaa (Al	Maysan
Available	Available	Available	Available	Available	0	0	0	0	0	0	0	0	0	0	0	0	0	0	0	0	0	Shedanah	Maysan
Available	Available	Available	Available	Available	0	0	0	0	0	0	0	0	0	0	0	0	0	0	0	0	0	Al Tewal	Maysan
Available	Available	Available	Available	Available	0	0	0	0	0	0	0	0	0	0	0	0	0	0	0	0	0	Al Maqbolah	Maysan
Available	Available	Available	Available	Available	0	0	0	0	0	0	0	0	0	0	0	0	0	0	0	0	0	Al Althaa	Maysan
Available	Available	Available	Available	Available	0	0	0	0	0	0	0	0	0	0	0	0	0	0	0	0	0	Ash-Sheraa (Al	Maysan
Available	Available	Available	Available	Available	0	0	0	0	0	0	0	0	0	0	0	0	0	0	0	0	0	Jawayah	Maysan
Available	Available	Available	Available	Available	0	0	0	0	0	0	0	0	0	0	0	0	0	0	0	0	0	Al Muzhah	Maysan
Available	Available	Available	Available	Available	0	0	0	0	0	0	0	0	0	0	0	0	0	0	0	0	0	As-Sad	Maysan
Available	Available	Available	Available	Available	0	0	0	0	0	0	0	0	0	0	0	0	0	0	0	0	0	Ad-Dar Al Baydaa	Maysan
Available	Available	Available	Available	Available	0	0	0	0	0	0	0	0	0	0	0	0	0	0	0	0	0	Al Fara'	Maysan
Available	Available	Available	Available	Available	0	0	0	0	0	0	0	0	0	0	0	0	0	0	0	0	0	Ad-Dahamshah	Maysan
Available	Available	Available	Available	Available	0	0	0	0	0	0	0	0	0	0	0	0	0	0	0	0	0	Ash-Shabashbah	Maysan

Public services at the populated area level

Number of Agricultural, Social, Administrative and Public Services and Banking Finance 2-2

Cities and villages where public services are available (available or not)					General, financial and banking services					Social and development services								Agricultural services			Populated area	Emirate or governorate or municipality	
Internet network	Cell phone	Telephone network	Water network	Electricity	Commercial bank	Postman	Post office	Travel agency	Public library	Civil defence	Cooperative association	Cooperative association	Development committee	Development centre	Social security	Notary branch	Notary	Court	Agricultural fund	Agricultural branch			Agricultural directorate
Available	Available	Available	Available	Available	0	0	0	0	0	0	0	0	0	0	0	0	0	0	0	0	0	Mashreq	Maysan
Available	Available	Available	Available	Available	0	0	0	0	0	0	0	0	0	0	0	0	0	0	0	0	0	Alehi (Ash-Shaarah)	Maysan
Available	Available	Available	Available	Available	0	0	0	0	0	0	0	0	0	0	0	0	0	0	0	0	0	The Abal	Maysan
Available	Available	Available	Available	Available	0	0	0	0	0	0	0	0	0	0	0	0	0	0	0	0	0	Al Janabh	Maysan
Available	Available	Available	Available	Available	0	0	0	0	0	0	0	0	0	0	0	0	0	0	0	0	0	Aqaba	Maysan
Available	Available	Available	Available	Available	0	0	0	0	0	0	0	0	0	0	0	0	0	0	0	0	0	As-Sawfah	Maysan
Available	Available	Available	Available	Available	0	0	0	0	0	0	0	0	0	0	0	0	0	0	0	0	0	Al Madar (Al	Maysan
Available	Available	Available	Available	Available	0	0	0	0	0	0	0	0	0	0	0	0	0	0	0	0	0	At-Tafha	Maysan
Available	Available	Available	Available	Available	0	0	0	0	0	0	0	0	0	0	0	0	0	0	0	0	0	Al Warkhah	Maysan
Available	Available	Available	Available	Available	0	0	0	0	0	0	0	0	0	0	0	0	0	0	0	0	0	Al Mohamed (Al	Maysan
Available	Available	Available	Available	Available	0	0	0	0	0	0	0	0	0	0	0	0	0	0	0	0	0	Al Amaq (Ash-Shaab)	Maysan
Available	Available	Available	Available	Available	0	0	0	0	0	0	0	0	0	0	0	0	0	0	0	0	0	Al Bezah	Maysan
Available	Available	Available	Available	Available	0	0	0	0	0	0	0	0	0	0	0	0	0	0	0	0	0	Al Qarn	Maysan
Available	Available	Available	Available	Available	0	0	0	0	0	0	0	0	0	0	0	0	0	0	0	0	0	Ajlan cafe	Maysan
Available	Available	Available	Available	Available	0	0	0	0	0	0	0	0	0	0	0	0	0	0	0	0	0	Marzouqah	Maysan
Available	Available	Available	Available	Available	0	0	0	0	0	0	0	0	0	0	0	0	0	0	0	0	0	The Hamat	Maysan
Available	Available	Available	Available	Available	0	0	0	0	0	0	0	0	0	0	0	0	0	0	0	0	0	Ath-Thaghrhah	Maysan
Available	Available	Available	Available	Available	0	0	0	0	0	0	0	0	0	0	0	0	0	0	0	0	0	Al Ashraq	Maysan

Public services at the populated area level

Number of Agricultural, Social, Administrative and Public Services and Banking Finance 2-2

Cities and villages where public services are available (available or not)					General, financial and banking services					Social and development services								Agricultural services			Populated area	Emirate or governorate or municipality	
Internet network	Cell phone	Telephone network	Water network	Electricity	Commercial bank	Postman	Post office	Travel agency	Public library	Civil defence	Cooperative association	Cooperative association	Development committee	Development centre	Social security	Notary branch	Notary	Court	Agricultural fund	Agricultural branch			Agricultural directorate
Available	Available	Available	Available	Available	0	0	0	0	0	0	0	0	0	0	0	0	0	0	0	0	0	As-Sawaa	Maysan
Available	Available	Available	Available	Available	0	0	0	0	0	0	0	0	0	0	0	0	0	0	0	0	0	Al Khadraa	Maysan
Available	Available	Available	Not Available	Available	0	0	0	0	0	0	0	0	0	0	0	0	0	0	0	0	0	Al Abdullah	Maysan
Available	Available	Available	Available	Available	0	0	0	0	0	0	0	0	0	0	0	0	0	0	0	0	0	Abo Saa	Maysan
Available	Available	Available	Available	Available	0	0	0	0	0	0	0	0	0	0	0	0	0	0	0	0	0	Qarn Matar	Maysan
Available	Available	Available	Available	Available	0	0	0	0	0	0	0	0	0	0	0	0	0	0	0	0	0	Ar-Rayaan	Maysan
Available	Available	Not Available	Available	Available	0	0	0	0	0	0	0	0	0	0	0	0	0	0	0	0	0	Al Mahattah	Maysan
Available	Available	Available	Available	Available	0	0	0	0	0	0	0	0	0	0	0	0	0	0	0	0	0	Al Karrash	Maysan
Available	Available	Available	Available	Available	0	0	0	0	0	0	0	0	0	0	0	0	0	0	0	0	0	Ash-Shafyan	Maysan
Available	Available	Available	Available	Available	0	0	0	0	0	0	0	0	0	0	0	0	0	0	0	0	0	Ar-Rukbah	Maysan
Available	Available	Available	Available	Available	0	0	0	0	0	0	0	0	0	0	0	0	0	0	0	0	0	Hurayzah (Al	Maysan
Available	Available	Available	Available	Available	0	0	0	0	0	0	0	0	0	0	0	0	0	0	0	0	0	Al Hadah	Maysan
Available	Available	Not Available	Available	Available	0	0	0	0	0	0	0	0	0	0	0	0	0	0	0	0	0	Ad-Damakah	Maysan
Available	Available	Available	Available	Available	0	0	0	0	0	0	0	0	0	0	0	0	0	0	0	0	0	Al Marwah	Maysan
Available	Available	Available	Available	Available	0	0	0	0	0	0	0	0	0	0	0	0	0	0	0	0	0	Al Munadeh	Maysan
Available	Available	Available	Available	Available	0	0	0	0	0	0	0	0	0	0	0	0	0	0	0	0	0	Radwan	Maysan
Available	Available	Available	Available	Available	0	0	0	0	0	0	0	0	0	0	0	0	0	0	0	0	0	Zafr (Al Ajamah)	Maysan
Available	Available	Available	Available	Available	0	0	0	0	0	0	0	0	0	0	0	0	0	0	0	0	0	Al Janab	Maysan

Public services at the populated area level

Number of Agricultural, Social, Administrative and Public Services and Banking Finance 2-2

Cities and villages where public services are available (available or not)					General, financial and banking services					Social and development services								Agricultural services			Populated area	Emirate or governorate or municipality	
Internet network	Cell phone	Telephone network	Water network	Electricity	Commercial bank	Postman	Post office	Travel agency	Public library	Civil defence	Cooperative association	Cooperative association	Development committee	Development centre	Social security	Notary branch	Notary	Court	Agricultural fund	Agricultural branch			Agricultural directorate
Available	Available	Available	Available	Available	0	0	0	0	0	0	0	0	0	0	0	0	0	0	0	0	0	Salb	Maysan
Available	Available	Available	Available	Available	0	0	0	0	0	0	0	0	0	0	0	0	0	0	0	0	0	Al Mualah (Jaweyah)	Maysan
Available	Available	Available	Available	Available	0	0	0	0	0	0	0	0	0	0	0	0	0	0	0	0	0	As-Saneed	Maysan
Available	Available	Available	Available	Available	0	0	0	0	0	0	0	0	0	0	0	0	0	0	0	0	0	Dama As-Sawdaa	Maysan
Available	Available	Not Available	Available	Available	0	0	0	0	0	0	0	0	0	0	0	0	0	0	0	0	0	Al Awjab	Maysan
Not Available	Available	Not Available	Available	Available	0	0	0	0	0	0	0	0	0	0	0	0	0	0	0	0	0	Ad-Duhul	Maysan
Available	Available	Available	Available	Available	0	0	0	0	0	0	0	0	0	0	0	0	0	0	0	0	0	Aghar	Maysan
Available	Available	Available	Available	Available	0	0	0	0	0	0	0	0	0	0	0	0	0	0	0	0	0	As-Sedrah	Maysan
Available	Available	Not Available	Available	Available	0	0	0	0	0	0	0	0	0	0	0	0	0	0	0	0	0	Ash-Shuabah (Ash-	Maysan
Available	Available	Available	Available	Available	0	0	0	0	0	0	0	0	0	0	0	0	0	0	0	0	0	Al Mukrah	Maysan
Available	Available	Available	Available	Available	0	0	0	0	0	0	0	0	0	0	0	0	0	0	0	0	0	As-Sakhras	Maysan
Available	Available	Available	Available	Available	0	0	0	0	0	0	0	0	0	0	0	0	0	0	0	0	0	Baidhan	Maysan
Available	Available	Available	Available	Available	0	0	0	0	0	0	0	0	0	0	0	0	0	0	0	0	0	As-Salaa	Maysan
Available	Available	Available	Available	Available	0	0	0	0	0	0	0	0	0	0	0	0	0	0	0	0	0	Al Hamah	Maysan
Available	Available	Available	Available	Available	0	0	0	0	0	0	0	0	0	0	0	0	0	0	0	0	0	Shuab Basan	Maysan
Available	Available	Available	Available	Available	0	0	0	0	0	0	0	0	0	0	0	0	0	0	0	0	0	Thuaylaban	Maysan
Available	Available	Available	Available	Available	0	0	0	0	0	0	0	0	0	0	0	0	0	0	0	0	0	Maar	Maysan
Available	Available	Available	Available	Available	0	0	0	0	0	0	0	0	0	0	0	0	0	0	0	0	0	Al Janab Al Abyad	Maysan

Public services at the populated area level

Number of Agricultural, Social, Administrative and Public Services and Banking Finance 2-2

Cities and villages where public services are available (available or not)					General, financial and banking services					Social and development services								Agricultural services			Populated area	Emirate or governorate or municipality	
Internet network	Cell phone	Telephone network	Water network	Electricity	Commercial bank	Postman	Post office	Travel agency	Public library	Civil defence	Cooperative association	Cooperative association	Development committee	Development centre	Social security	Notary branch	Notary	Court	Agricultural fund	Agricultural branch			Agricultural directorate
Available	Available	Available	Available	Available	0	0	0	0	0	0	0	0	0	0	0	0	0	0	0	0	0	Al Musarrakh	Maysan
Available	Available	Available	Available	Available	0	0	0	0	0	0	0	0	0	0	0	0	0	0	0	0	0	Ash-Shahetah	Maysan
Available	Available	Available	Available	Available	0	0	0	0	0	0	0	0	0	0	0	0	0	0	0	0	0	Al Malh	Maysan
Available	Available	Available	Available	Available	0	0	0	0	0	0	0	0	0	0	0	0	0	0	0	0	0	As-Saden	Maysan
Available	Available	Available	Available	Available	0	0	0	0	0	0	0	0	0	0	0	0	0	0	0	0	0	Rakhmat (Al Katyah)	Maysan
Available	Available	Available	Available	Available	0	0	0	0	0	0	0	0	0	0	0	0	0	0	0	0	0	Al Ashraq	Maysan
Available	Available	Available	Available	Available	0	0	0	0	0	0	0	0	0	0	0	0	0	0	0	0	0	Janab Sarah	Maysan
Available	Available	Available	Available	Available	0	0	0	0	0	0	0	0	0	0	0	0	0	0	0	0	0	Ansah	Maysan
Available	Available	Available	Available	Available	0	0	0	0	0	0	0	0	0	0	0	0	0	0	0	0	0	(Al Qan) Abo Daruah	Maysan
Available	Available	Available	Available	Available	0	0	0	0	0	0	0	0	0	0	0	0	0	0	0	0	0	Al Mudhah	Maysan
Available	Available	Available	Available	Available	0	0	0	0	0	0	0	0	0	0	0	0	0	0	0	0	0	Al Halaqah (Om	Maysan
Available	Available	Available	Available	Available	0	0	0	0	0	0	0	0	0	0	0	0	0	0	0	0	0	Al Marekhah	Maysan
Available	Available	Available	Available	Available	0	0	0	0	0	0	0	0	0	0	0	0	0	0	0	0	0	Makmashah	Maysan
Available	Available	Available	Available	Available	0	0	0	0	0	0	0	0	0	0	0	0	0	0	0	0	0	Al Abab	Maysan
Available	Available	Available	Available	Available	0	0	0	0	0	0	0	0	0	0	0	0	0	0	0	0	0	Muqreh Naad	Maysan
Not Available	Available	Available	Not Available	Available	0	0	1	0	0	1	1	0	0	0	0	0	0	1	0	0	0	As-Sahan	Bani Sa'd
Not Available	Available	Not Available	Not Available	Available	0	0	0	0	0	0	0	0	0	0	0	0	0	0	0	0	0	An-Naymah	Bani Sa'd
Not Available	Available	Not Available	Not Available	Available	0	0	0	0	0	0	0	0	0	0	0	0	0	0	0	0	0	Al Qorin	Bani Sa'd

The sixteenth services guide 2017_Region Makkah Al Mukarramah

Public services at the populated area level

Number of Agricultural, Social, Administrative and Public Services and Banking Finance 2-2

Cities and villages where public services are available (available or not)					General, financial and banking services					Social and development services								Agricultural services			Populated area	Emirate or governorate or municipality	
Internet network	Cell phone	Telephone network	Water network	Electricity	Commercial bank	Postman	Post office	Travel agency	Public library	Civil defence	Cooperative association	Cooperative association	Development committee	Development centre	Social security	Notary branch	Notary	Court	Agricultural fund	Agricultural branch			Agricultural directorate
Available	Available	Available	Available	Available	0	0	0	0	0	0	0	0	0	0	0	0	0	0	0	0	0	Ath-Tharman	Bani Sa'd
Available	Available	Available	Available	Available	0	0	0	0	0	0	0	0	0	0	0	0	0	0	0	0	0	Al Khayalah (bin Sari)	Bani Sa'd
Available	Available	Available	Available	Available	0	0	0	0	0	0	0	0	0	0	0	0	0	0	0	0	0	Sur bin Shawkan	Bani Sa'd
Available	Available	Available	Available	Available	0	0	0	0	0	0	0	0	0	0	0	0	0	0	0	0	0	Al Ghurab	Bani Sa'd
Available	Available	Available	Available	Available	0	0	0	0	0	0	0	0	0	0	0	0	0	0	0	0	0	Al Rasfah	Bani Sa'd
Available	Available	Available	Available	Available	0	0	0	0	0	0	0	0	0	0	0	0	0	0	0	0	0	Saeed As-Sawq	Bani Sa'd
Available	Available	Available	Available	Available	0	0	0	0	0	0	0	0	0	0	0	0	0	0	0	0	0	Al Khashashah	Bani Sa'd
Available	Available	Available	Available	Available	0	0	0	0	0	0	0	0	0	0	0	0	0	0	0	0	0	Al Kaladah	Bani Sa'd
Available	Available	Available	Available	Available	0	0	0	0	0	0	0	0	0	0	0	0	0	0	0	0	0	Ad-Dar Al Hamraa	Bani Sa'd
Available	Available	Available	Available	Available	0	0	0	0	0	0	0	0	0	0	0	0	0	0	0	0	0	Ash-Shuabah (Al	Bani Sa'd
Available	Available	Available	Available	Available	0	0	0	0	0	0	0	0	0	0	0	0	0	0	0	0	0	Al Baslan	Bani Sa'd
Available	Available	Available	Available	Available	0	0	0	0	0	0	0	0	0	0	0	0	0	0	0	0	0	Ad-Duhameen	Bani Sa'd
Available	Available	Available	Not Available	Available	0	0	0	0	0	0	0	0	0	0	0	0	0	0	0	0	0	Al Muhareth	Bani Sa'd
Available	Available	Available	Available	Available	0	0	0	0	0	0	0	0	0	0	0	0	0	0	0	0	0	Mukhled	Bani Sa'd
Available	Available	Available	Not Available	Available	0	0	0	0	0	0	0	0	0	0	0	0	0	0	0	0	0	Laghab	Bani Sa'd
Available	Available	Available	Available	Available	0	0	0	0	0	0	0	0	0	0	0	0	0	0	0	0	0	Al Barareq	Bani Sa'd
Available	Available	Available	Available	Available	0	0	0	0	0	0	0	0	0	0	0	0	0	0	0	0	0	Ash-Shurut	Bani Sa'd
Available	Available	Available	Available	Available	0	0	0	0	0	0	0	0	0	0	0	0	0	0	0	0	0	Ar-Ruha	Bani Sa'd

The sixteenth services guide 2017_Region Makkah Al Mukarramah

Public services at the populated area level

Number of Agricultural, Social, Administrative and Public Services and Banking Finance 2-2

Cities and villages where public services are available (available or not)					General, financial and banking services					Social and development services								Agricultural services			Populated area	Emirate or governorate or municipality	
Internet network	Cell phone	Telephone network	Water network	Electricity	Commercial bank	Postman	Post office	Travel agency	Public library	Civil defence	Cooperative association	Cooperative association	Development committee	Development centre	Social security	Notary branch	Notary	Court	Agricultural fund	Agricultural branch			Agricultural directorate
Available	Available	Available	Available	Available	0	0	0	0	0	0	0	0	0	0	0	0	0	0	0	0	0	At-Talhah	Bani Sa'd
Available	Available	Available	Available	Available	0	0	0	0	0	0	0	0	0	0	0	0	0	0	0	0	0	Zaneeb Ar-Ruha	Bani Sa'd
Available	Available	Available	Available	Available	0	0	0	0	0	0	0	0	0	0	0	0	0	0	0	0	0	Shuaib Al Ferash	Bani Sa'd
Available	Available	Available	Available	Available	0	0	0	0	0	0	0	0	0	0	0	0	0	0	0	0	0	Atlah	Bani Sa'd
Available	Available	Available	Available	Available	0	0	0	0	0	0	0	0	0	0	0	0	0	0	0	0	0	Ad-Dabaeen	Bani Sa'd
Available	Available	Available	Available	Available	0	0	0	0	0	0	0	0	0	0	0	0	0	0	0	0	0	Ash-Shuab Al Ahmar	Bani Sa'd
Available	Available	Available	Available	Available	0	0	0	0	0	0	0	0	0	0	0	0	0	0	0	0	0	Al Ayse	Bani Sa'd
Available	Available	Available	Available	Available	0	0	0	0	0	0	0	0	0	0	0	0	0	0	0	0	0	Al Awsaa (Ash-	Bani Sa'd
Available	Available	Available	Available	Available	0	0	0	0	0	0	0	0	0	0	0	0	0	0	0	0	0	Al Aroshyah	Bani Sa'd
Available	Available	Available	Available	Available	0	0	0	0	0	0	0	0	0	0	0	0	0	0	0	0	0	Al Mughrah	Bani Sa'd
Available	Available	Available	Available	Available	0	0	0	0	0	0	0	0	0	0	0	0	0	0	0	0	0	Wadi Ash-Shuabah	Bani Sa'd
Available	Available	Available	Available	Available	0	0	0	0	0	0	0	0	0	0	0	0	0	0	0	0	0	Al Tewal	Bani Sa'd
Available	Available	Available	Available	Available	0	0	0	0	0	0	0	0	0	0	0	0	0	0	0	0	0	Al Marbakbah	Bani Sa'd
Available	Available	Available	Available	Available	0	0	0	0	0	0	0	0	0	0	0	0	0	0	0	0	0	Al Murayfaq	Bani Sa'd
Available	Available	Available	Available	Available	0	0	0	0	0	0	0	0	0	0	0	0	0	0	0	0	0	Al Hasi	Bani Sa'd
Available	Available	Available	Available	Available	0	0	0	0	0	0	0	0	0	0	0	0	0	0	0	0	0	Al Maded	Bani Sa'd
Available	Available	Available	Available	Available	0	0	0	0	0	0	0	0	0	0	0	0	0	0	0	0	0	Al Luhyan	Bani Sa'd
Available	Available	Available	Available	Available	0	0	0	0	0	0	0	0	0	0	0	0	0	0	0	0	0	As-Sabkhhah	Bani Sa'd

Public services at the populated area level

Number of Agricultural, Social, Administrative and Public Services and Banking Finance 2-2

Cities and villages where public services are available (available or not)					General, financial and banking services					Social and development services								Agricultural services			Populated area	Emirate or governorate or municipality	
Internet network	Cell phone	Telephone network	Water network	Electricity	Commercial bank	Postman	Post office	Travel agency	Public library	Civil defence	Cooperative association	Cooperative association	Development committee	Development centre	Social security	Notary branch	Notary	Court	Agricultural fund	Agricultural branch			Agricultural directorate
Available	Available	Available	Available	Available	0	0	0	0	0	0	0	0	0	0	0	0	0	0	0	0	0	Aqaba	Bani Sa'd
Available	Available	Available	Available	Available	0	0	0	0	0	0	0	0	0	0	0	0	0	0	0	0	0	Al Esalah	Bani Sa'd
Available	Available	Available	Available	Available	0	0	0	0	0	0	0	0	0	0	0	0	0	0	0	0	0	Ar-Rumaydah	Bani Sa'd
Available	Available	Available	Available	Available	0	0	0	0	0	0	0	0	0	0	0	0	0	0	0	0	0	Abo Rumi	Bani Sa'd
Available	Available	Available	Available	Available	0	0	0	0	0	0	0	0	0	0	0	0	0	0	0	0	0	Khuffash	Bani Sa'd
Available	Available	Available	Available	Available	0	0	0	0	0	0	0	0	0	0	0	0	0	0	0	0	0	Saabah	Bani Sa'd
Available	Available	Available	Available	Available	0	0	0	0	0	0	0	0	0	0	0	0	0	0	0	0	0	Ad-Dahaseen wa Al	Bani Sa'd
Available	Available	Available	Available	Available	0	0	0	0	0	0	0	0	0	0	0	0	0	0	0	0	0	Al Khalt	Bani Sa'd
Available	Available	Available	Available	Available	0	0	0	0	0	0	0	0	0	0	0	0	0	0	0	0	0	Dar Ar-Rubi' (As-	Bani Sa'd
Available	Available	Available	Available	Available	0	0	0	0	0	0	0	0	0	0	0	0	0	0	0	0	0	As-Sarf	Bani Sa'd
Not Available	Available	Available	Not Available	Available	0	0	0	0	0	0	0	0	0	0	0	0	0	0	0	0	0	Al Mujmaah wa Al	Bani Sa'd
Not Available	Available	Not Available	Not Available	Available	0	0	0	0	0	0	0	0	0	0	0	0	0	0	0	0	0	Ath-Thani	Bani Sa'd
Not Available	Available	Available	Available	Available	0	0	0	0	0	0	0	0	0	0	0	0	0	0	0	0	0	Belad Berek	Bani Sa'd
Not Available	Available	Available	Not Available	Available	0	0	0	0	0	0	0	0	0	0	0	0	0	0	0	0	0	At-Tawaen	Bani Sa'd
Available	Available	Available	Available	Available	0	0	0	0	0	0	0	0	0	0	0	0	0	0	0	0	0	At-Tufaihaa	Bani Sa'd
Available	Available	Available	Available	Available	0	0	0	0	0	0	0	0	0	0	0	0	0	0	0	0	0	As-Sanei	Bani Sa'd
Available	Available	Available	Available	Available	0	0	0	0	0	0	0	0	0	0	0	0	0	0	0	0	0	Al Kharabah	Bani Sa'd
Available	Available	Available	Available	Available	0	0	0	0	0	0	0	0	0	0	0	0	0	0	0	0	0	Al Mughbyah	Bani Sa'd

Public services at the populated area level

Number of Agricultural, Social, Administrative and Public Services and Banking Finance 2-2

Cities and villages where public services are available (available or not)					General, financial and banking services					Social and development services								Agricultural services			Populated area	Emirate or governorate or municipality	
Internet network	Cell phone	Telephone network	Water network	Electricity	Commercial bank	Postman	Post office	Travel agency	Public library	Civil defence	Cooperative association	Cooperative association	Development committee	Development centre	Social security	Notary branch	Notary	Court	Agricultural fund	Agricultural branch			Agricultural directorate
Available	Available	Available	Available	Available	0	0	0	0	0	0	0	0	0	0	0	0	0	0	0	0	0	Ash-Shatah	Bani Sa'd
Available	Available	Available	Available	Available	0	0	0	0	0	0	0	0	0	0	0	0	0	0	0	0	0	Ad-Daheed	Bani Sa'd
Available	Available	Available	Available	Available	0	0	0	0	0	0	0	0	0	0	0	0	0	0	0	0	0	Albarakah	Bani Sa'd
Available	Available	Available	Available	Available	0	0	0	0	0	0	0	0	0	0	0	0	0	0	0	0	0	Ad-Dareb	Bani Sa'd
Available	Available	Available	Available	Available	0	0	0	0	0	0	0	0	0	0	0	0	0	0	0	0	0	Az-Zabanyah	Bani Sa'd
Available	Available	Available	Available	Available	0	0	0	0	0	0	0	0	0	0	0	0	0	0	0	0	0	Al Jaradhadh	Bani Sa'd
Available	Available	Available	Available	Available	0	0	0	0	0	0	0	0	0	0	0	0	0	0	0	0	0	Al Barareq	Bani Sa'd
Available	Available	Available	Available	Available	0	0	0	0	0	0	0	0	0	0	0	0	0	0	0	0	0	Al Fuqhah	Bani Sa'd
Available	Available	Available	Available	Available	0	0	0	0	0	0	0	0	0	0	0	0	0	0	0	0	0	Dar At-Tahaheen	Bani Sa'd
Available	Available	Available	Available	Available	0	0	0	0	0	0	0	0	0	0	0	0	0	0	0	0	0	Ad-Dar Al Hamraa (Al	Bani Sa'd
Available	Available	Not Available	Available	Available	0	0	0	0	0	0	0	0	0	0	0	0	0	0	0	0	0	Al Hodayeb	Bani Sa'd
Available	Available	Available	Available	Available	0	0	0	0	0	0	0	0	0	0	0	0	0	0	0	0	0	Al Usum	Bani Sa'd
Available	Available	Available	Available	Available	0	0	0	0	0	0	0	0	0	0	0	0	0	0	0	0	0	Al Asm	Bani Sa'd
Available	Available	Available	Available	Available	0	0	0	0	0	0	0	0	0	0	0	0	0	0	0	0	0	Al Mutayryyah	Bani Sa'd
Available	Available	Available	Available	Available	0	0	0	0	0	0	0	0	0	0	0	0	0	0	0	0	0	Defaf Al Aala	Bani Sa'd
Available	Available	Available	Available	Available	0	0	0	0	0	0	0	0	0	0	0	0	0	0	0	0	0	Defaf Al Asfal	Bani Sa'd
Available	Available	Available	Available	Available	0	0	0	0	0	0	0	0	0	0	0	0	0	0	0	0	0	Ad-Doumah	Bani Sa'd
Not Available	Available	Available	Available	Available	0	0	0	0	0	0	0	0	0	0	0	0	0	0	0	0	0	Al Hawtyah	Bani Sa'd

Public services at the populated area level

Number of Agricultural, Social, Administrative and Public Services and Banking Finance 2-2

Cities and villages where public services are available (available or not)					General, financial and banking services					Social and development services								Agricultural services			Populated area	Emirate or governorate or municipality	
Internet network	Cell phone	Telephone network	Water network	Electricity	Commercial bank	Postman	Post office	Travel agency	Public library	Civil defence	Cooperative association	Cooperative association	Development committee	Development centre	Social security	Notary branch	Notary	Court	Agricultural fund	Agricultural branch			Agricultural directorate
Not Available	Available	Available	Available	Available	0	0	0	0	0	0	0	0	0	0	0	0	0	0	0	0	0	Al Qasr	Bani Sa'd
Not Available	Available	Available	Available	Available	0	0	0	0	0	0	0	0	0	0	0	0	0	0	0	0	0	As-Sad	Bani Sa'd
Not Available	Available	Available	Available	Available	0	0	0	0	0	0	0	0	0	0	0	0	0	0	0	0	0	Al Thenieah	Bani Sa'd
Available	Available	Available	Available	Available	0	0	0	0	0	0	0	0	0	0	0	0	0	0	0	0	0	Al Uyaynah	Bani Sa'd
Available	Available	Available	Available	Available	0	0	0	0	0	0	0	0	0	0	0	0	0	0	0	0	0	Nayef	Bani Sa'd
Available	Available	Available	Available	Available	0	0	0	0	0	0	0	0	0	0	0	0	0	0	0	0	0	Arefaj wa Ash-	Bani Sa'd
Available	Available	Available	Available	Available	0	0	0	0	0	0	0	0	0	0	0	0	0	0	0	0	0	Al Oqdah wa bin	Bani Sa'd
Not Available	Available	Available	Available	Available	0	0	0	0	0	0	0	0	0	0	0	0	0	0	0	0	0	Al Ghareb	Bani Sa'd
Not Available	Available	Available	Available	Available	0	0	0	0	0	0	0	0	0	0	0	0	0	0	0	0	0	Al Gameyat	Bani Sa'd
Available	Available	Available	Available	Available	0	0	0	0	0	0	0	0	0	0	0	0	0	0	0	0	0	Juwesh	Bani Sa'd
Available	Available	Not Available	Available	Available	0	0	0	0	0	0	0	0	0	0	0	0	0	0	0	0	0	Al Osamyah (Al	Bani Sa'd
Available	Available	Available	Available	Available	0	0	0	0	0	0	0	0	0	0	0	0	0	0	0	0	0	Al Qohom	Bani Sa'd
Not Available	Available	Available	Not Available	Available	0	0	0	0	0	0	0	0	0	0	0	0	0	0	0	0	0	As-Subaihah	Bani Sa'd
Not Available	Available	Available	Available	Available	0	0	0	0	0	0	0	0	0	0	0	0	0	0	0	0	0	Shuab Zayed	Bani Sa'd
Not Available	Available	Available	Available	Available	0	0	0	0	0	0	0	0	0	0	0	0	0	0	0	0	0	Al Muaydan	Bani Sa'd
Not Available	Available	Available	Available	Available	0	0	0	0	0	0	0	0	0	0	0	0	0	0	0	0	0	Al Khulayef	Bani Sa'd
Not Available	Available	Available	Available	Available	0	0	0	0	0	0	0	0	0	0	0	0	0	0	0	0	0	Al Labbah	Bani Sa'd
Not Available	Available	Available	Available	Available	0	0	0	0	0	0	0	0	0	0	0	0	0	0	0	0	0	Oqaib	Bani Sa'd

Public services at the populated area level

Number of Agricultural, Social, Administrative and Public Services and Banking Finance 2-2

Cities and villages where public services are available (available or not)					General, financial and banking services					Social and development services								Agricultural services			Populated area	Emirate or governorate or municipality	
Internet network	Cell phone	Telephone network	Water network	Electricity	Commercial bank	Postman	Post office	Travel agency	Public library	Civil defence	Cooperative association	Cooperative association	Development committee	Development centre	Social security	Notary branch	Notary	Court	Agricultural fund	Agricultural branch			Agricultural directorate
Available	Available	Available	Available	Available	0	0	0	0	0	0	0	0	0	0	0	0	0	0	0	0	0	Khashwah	Bani Sa'd
Not Available	Available	Available	Available	Available	0	0	0	0	0	0	0	0	0	0	0	0	0	0	0	0	0	Az-Zaybah	Bani Sa'd
Not Available	Available	Available	Available	Available	0	0	0	0	0	0	0	0	0	0	0	0	0	0	0	0	0	Yaaqub	Bani Sa'd
Not Available	Available	Available	Available	Available	0	0	0	0	0	0	0	0	0	0	0	0	0	0	0	0	0	Ar-Rubayqah	Bani Sa'd
Not Available	Available	Available	Available	Available	0	0	0	0	0	0	0	0	0	0	0	0	0	0	0	0	0	Al Hamaseen	Bani Sa'd
Not Available	Available	Available	Available	Available	0	0	0	0	0	0	0	0	0	0	0	0	0	0	0	0	0	Al Ain	Bani Sa'd
Not Available	Available	Available	Available	Available	0	0	0	0	0	0	0	0	0	0	0	0	0	0	0	0	0	Oqaybah	Bani Sa'd
Available	Available	Available	Available	Available	0	0	0	0	0	0	0	0	0	0	0	0	0	0	0	0	0	Al Alansaa	Bani Sa'd
Available	Available	Available	Available	Available	0	0	0	0	0	0	0	0	0	0	0	0	0	0	0	0	0	Arfaj	Bani Sa'd
Available	Available	Available	Available	Available	0	0	0	0	0	0	0	0	0	0	0	0	0	0	0	0	0	Shuab Al Far	Bani Sa'd
Available	Available	Available	Available	Available	0	0	0	0	0	0	0	0	0	0	0	0	0	0	0	0	0	Ash-Shuabah (bin	Bani Sa'd
Available	Available	Available	Available	Available	0	0	0	0	0	0	0	0	0	0	0	0	0	0	0	0	0	Ghudayqah	Bani Sa'd
Available	Available	Available	Available	Available	0	0	0	0	0	0	0	0	0	0	0	0	0	0	0	0	0	As-Sahwah	Bani Sa'd
Available	Available	Available	Available	Available	0	0	0	0	0	0	0	0	0	0	0	0	0	0	0	0	0	Al Kharjah	Bani Sa'd
Available	Available	Available	Available	Available	0	0	0	0	0	0	0	0	0	0	0	0	0	0	0	0	0	Al Muhdem	Bani Sa'd
Available	Available	Available	Available	Available	0	0	0	0	0	0	0	0	0	0	0	0	0	0	0	0	0	Al Maghraz	Bani Sa'd
Not Available	Available	Available	Not Available	Available	0	0	0	0	0	0	0	0	0	0	0	0	0	0	0	0	0	Al Khawqaa	Bani Sa'd
Not Available	Available	Available	Available	Available	0	0	0	0	0	0	0	0	0	0	0	0	0	0	0	0	0	Ash-Sharaf	Bani Sa'd

The sixteenth services guide 2017_Region Makkah Al Mukarramah

Public services at the populated area level

Number of Agricultural, Social, Administrative and Public Services and Banking Finance 2-2

Cities and villages where public services are available (available or not)					General, financial and banking services					Social and development services								Agricultural services			Populated area	Emirate or governorate or municipality	
Internet network	Cell phone	Telephone network	Water network	Electricity	Commercial bank	Postman	Post office	Travel agency	Public library	Civil defence	Cooperative association	Cooperative association	Development committee	Development centre	Social security	Notary branch	Notary	Court	Agricultural fund	Agricultural branch			Agricultural directorate
Not Available	Available	Available	Available	Available	0	0	0	0	0	0	0	0	0	0	0	0	0	0	0	0	0	Al Azabah	Bani Sa'd
Not Available	Available	Available	Available	Available	0	0	0	0	0	0	0	0	0	0	0	0	0	0	0	0	0	Al Qenah (Al	Bani Sa'd
Not Available	Available	Not Available	Not Available	Available	0	0	0	0	0	0	0	0	0	0	0	0	0	0	0	0	0	Al Muthnah (An-	Bani Sa'd
Not Available	Available	Available	Available	Available	0	0	0	0	0	0	0	0	0	0	0	0	0	0	0	0	0	Al Qorin (Thawi	Bani Sa'd
Not Available	Available	Available	Available	Available	0	0	0	0	0	0	0	0	0	0	0	0	0	0	0	0	0	Al Jazaah	Bani Sa'd
Available	Available	Available	Available	Available	0	0	0	0	0	0	0	0	0	0	0	0	0	0	0	0	0	Al Obal	Bani Sa'd
Available	Available	Available	Available	Available	0	0	0	0	0	0	0	0	0	0	0	0	0	0	0	0	0	Al Furayah	Bani Sa'd
Available	Available	Available	Available	Available	0	0	0	0	0	0	0	0	0	0	0	0	0	0	0	0	0	Sawas	Bani Sa'd
Available	Available	Available	Available	Available	0	0	0	0	0	0	0	0	0	0	0	0	0	0	0	0	0	Al Qahb	Bani Sa'd
Available	Available	Available	Available	Available	0	0	0	0	0	0	0	0	0	0	0	0	0	0	0	0	0	Al Mashyan (Al	Bani Sa'd
Available	Available	Available	Available	Available	0	0	0	0	0	0	0	0	0	0	0	0	0	0	0	0	0	Munayfah	Bani Sa'd
Not Available	Available	Available	Not Available	Available	0	0	0	0	0	0	0	0	0	0	0	0	0	0	0	0	0	Al Ajwaf (Om Saan)	Bani Sa'd
Not Available	Available	Available	Not Available	Available	0	0	0	0	0	0	0	0	0	0	0	0	0	0	0	0	0	Az-Zubayah	Bani Sa'd
Available	Available	Available	Not Available	Available	0	0	0	0	0	0	0	0	0	0	0	0	0	0	0	0	0	Ash-Shaaryah	Bani Sa'd
Not Available	Available	Available	Not Available	Available	0	0	0	0	0	0	0	0	0	0	0	0	0	0	0	0	0	Al Muhasenah	Bani Sa'd
Not Available	Available	Available	Not Available	Available	0	0	0	0	0	0	0	0	0	0	0	0	0	0	0	0	0	Al Ghadran	Bani Sa'd
Not Available	Available	Available	Not Available	Available	0	0	0	0	0	0	0	0	0	0	0	0	0	0	0	0	0	Al Yaaqeb	Bani Sa'd
Not Available	Available	Available	Not Available	Available	0	0	0	0	0	0	0	0	0	0	0	0	0	0	0	0	0	Al Qalaya	Bani Sa'd

Public services at the populated area level

Number of Agricultural, Social, Administrative and Public Services and Banking Finance 2-2

Cities and villages where public services are available (available or not)					General, financial and banking services					Social and development services								Agricultural services			Populated area	Emirate or governorate or municipality	
Internet network	Cell phone	Telephone network	Water network	Electricity	Commercial bank	Postman	Post office	Travel agency	Public library	Civil defence	Cooperative association	Cooperative association	Development committee	Development centre	Social security	Notary branch	Notary	Court	Agricultural fund	Agricultural branch			Agricultural directorate
Not Available	Available	Available	Not Available	Available	0	0	0	0	0	0	0	0	0	0	0	0	0	0	0	0	0	Al Mughawerah	Bani Sa'd
Not Available	Available	Available	Not Available	Available	0	0	0	0	0	0	0	0	0	0	0	0	0	0	0	0	0	Areem	Bani Sa'd
Not Available	Available	Available	Not Available	Available	0	0	0	0	0	0	0	0	0	0	0	0	0	0	0	0	0	Marzouq	Bani Sa'd
Not Available	Available	Available	Not Available	Available	0	0	0	0	0	0	0	0	0	0	0	0	0	0	0	0	0	Al Fayraa	Bani Sa'd
Not Available	Available	Available	Not Available	Available	0	0	0	0	0	0	0	0	0	0	0	0	0	0	0	0	0	As-Sunaa	Bani Sa'd
Not Available	Available	Available	Not Available	Available	0	0	0	0	0	0	0	0	0	0	0	0	0	0	0	0	0	Shuabah Az-Zaib	Bani Sa'd
Not Available	Available	Available	Not Available	Available	0	0	0	0	0	0	0	0	0	0	0	0	0	0	0	0	0	An-Nahj	Bani Sa'd
Not Available	Available	Available	Not Available	Available	0	0	0	0	0	0	0	0	0	0	0	0	0	0	0	0	0	As-Safah	Bani Sa'd
Not Available	Available	Not Available	Not Available	Available	0	0	0	0	0	0	0	0	0	0	0	0	0	0	0	0	0	Ash-Shutyat	Bani Sa'd
Not Available	Available	Not Available	Not Available	Available	0	0	0	0	0	0	0	0	0	0	0	0	0	0	0	0	0	Al Hadaf	Bani Sa'd
Not Available	Available	Not Available	Not Available	Available	0	0	0	0	0	0	0	0	0	0	0	0	0	0	0	0	0	Al Kheef	Bani Sa'd
Not Available	Available	Available	Not Available	Available	0	0	0	0	0	0	0	0	0	0	0	0	0	0	0	0	0	At-Taflan	Bani Sa'd
Not Available	Available	Not Available	Not Available	Available	0	0	0	0	0	0	0	0	0	0	0	0	0	0	0	0	0	Al Wakaf	Bani Sa'd
Not Available	Available	Not Available	Not Available	Available	0	0	0	0	0	0	0	0	0	0	0	0	0	0	0	0	0	Al Ataa	Bani Sa'd
Not Available	Available	Not Available	Not Available	Available	0	0	0	0	0	0	0	0	0	0	0	0	0	0	0	0	0	Shuab Al Ataa	Bani Sa'd
Not Available	Available	Not Available	Not Available	Available	0	0	0	0	0	0	0	0	0	0	0	0	0	0	0	0	0	Al Enmah	Bani Sa'd
Not Available	Available	Not Available	Not Available	Available	0	0	0	0	0	0	0	0	0	0	0	0	0	0	0	0	0	Ash-Shuabah Al	Bani Sa'd
Not Available	Available	Not Available	Not Available	Available	0	0	0	0	0	0	0	0	0	0	0	0	0	0	0	0	0	Al Aqar	Bani Sa'd

Public services at the populated area level

Number of Agricultural, Social, Administrative and Public Services and Banking Finance 2-2

Cities and villages where public services are available (available or not)					General, financial and banking services					Social and development services								Agricultural services			Populated area	Emirate or governorate or municipality	
Internet network	Cell phone	Telephone network	Water network	Electricity	Commercial bank	Postman	Post office	Travel agency	Public library	Civil defence	Cooperative association	Cooperative association	Development committee	Development centre	Social security	Notary branch	Notary	Court	Agricultural fund	Agricultural branch			Agricultural directorate
Not Available	Available	Not Available	Not Available	Available	0	0	0	0	0	0	0	0	0	0	0	0	0	0	0	0	0	Ash-Shuayraa	Bani Sa'd
Not Available	Available	Available	Not Available	Available	0	0	0	0	0	0	0	0	0	0	0	0	0	0	0	0	0	Al Jamaleen	Bani Sa'd
Not Available	Available	Available	Not Available	Available	0	0	0	0	0	0	0	0	0	0	0	0	0	0	0	0	0	Al Fara'	Bani Sa'd
Not Available	Available	Available	Not Available	Available	0	0	0	0	0	0	0	0	0	0	0	0	0	0	0	0	0	Hussain	Bani Sa'd
Not Available	Available	Not Available	Not Available	Available	0	0	0	0	0	0	0	0	0	0	0	0	0	0	0	0	0	Shuab Baqarah	Bani Sa'd
Not Available	Available	Not Available	Not Available	Available	0	0	0	0	0	0	0	0	0	0	0	0	0	0	0	0	0	Al Mushqer	Bani Sa'd
Not Available	Available	Available	Available	Available	0	0	0	0	0	0	0	0	0	0	0	0	0	0	0	0	0	Al Ablah wa As-Selaa	Bani Sa'd
Not Available	Available	Available	Available	Available	0	0	0	0	0	0	0	0	0	0	0	0	0	0	0	0	0	Al Luhyan	Bani Sa'd
Not Available	Available	Not Available	Not Available	Available	0	0	0	0	0	0	0	0	0	0	0	0	0	0	0	0	0	Al Mulhaj	Bani Sa'd
Not Available	Available	Available	Not Available	Available	0	0	0	0	0	0	0	0	0	0	0	0	0	0	0	0	0	Mahd Ayan	Bani Sa'd
Not Available	Available	Available	Not Available	Available	0	0	0	0	0	0	0	0	0	0	0	0	0	0	0	0	0	Al Mutaah	Bani Sa'd
Not Available	Available	Not Available	Not Available	Available	0	0	0	0	0	0	0	0	0	0	0	0	0	0	0	0	0	Al Altah	Bani Sa'd
Not Available	Available	Not Available	Not Available	Available	0	0	0	0	0	0	0	0	0	0	0	0	0	0	0	0	0	Aywas	Bani Sa'd
Available	Available	Available	Available	Available	0	0	0	0	0	0	0	0	0	0	0	0	0	0	0	0	0	Al Bunya	Bani Sa'd
Not Available	Available	Not Available	Not Available	Available	0	0	0	0	0	0	0	0	0	0	0	0	0	0	0	0	0	Al Judayer	Bani Sa'd
Not Available	Available	Available	Not Available	Available	0	0	0	0	0	0	0	0	0	0	0	0	0	0	0	0	0	Wadi Al Jawf	Bani Sa'd
Not Available	Available	Available	Not Available	Available	0	0	0	0	0	0	0	0	0	0	0	0	0	0	0	0	0	Kahla	Bani Sa'd
Not Available	Available	Available	Not Available	Available	0	0	0	0	0	0	0	0	0	0	0	0	0	0	0	0	0	Al Wednah	Bani Sa'd

Public services at the populated area level

Number of Agricultural, Social, Administrative and Public Services and Banking Finance 2-2

Cities and villages where public services are available (available or not)					General, financial and banking services					Social and development services									Agricultural services			Populated area	Emirate or governorate or municipality
Internet network	Cell phone	Telephone network	Water network	Electricity	Commercial bank	Postman	Post office	Travel agency	Public library	Civil defence	Cooperative association	Cooperative association	Development committee	Development centre	Social security	Notary branch	Notary	Court	Agricultural fund	Agricultural branch	Agricultural directorate		
Not Available	Not Available	Available	Not Available	Available	0	0	0	0	0	0	0	0	0	0	0	0	0	0	0	0	0	Al Muadah	Bani Sa'd
Not Available	Available	Not Available	Not Available	Available	0	0	0	0	0	0	0	0	0	0	0	0	0	0	0	0	0	Kherfi	Bani Sa'd
Not Available	Available	Not Available	Not Available	Available	0	0	0	0	0	0	0	0	0	0	0	0	0	0	0	0	0	As-Suwaidaa	Bani Sa'd
Not Available	Available	Not Available	Not Available	Available	0	0	0	0	0	0	0	0	0	0	0	0	0	0	0	0	0	Hamra	Bani Sa'd
Not Available	Available	Available	Not Available	Available	0	0	0	0	0	0	0	0	0	0	0	0	0	0	0	0	0	Ar-Rakwah	Bani Sa'd
Not Available	Available	Not Available	Not Available	Available	0	0	0	0	0	0	0	0	0	0	0	0	0	0	0	0	0	Al Aylah	Bani Sa'd
Not Available	Available	Not Available	Not Available	Available	0	0	0	0	0	0	0	0	0	0	0	0	0	0	0	0	0	Katafar	Bani Sa'd
Not Available	Available	Not Available	Not Available	Available	0	0	0	0	0	0	0	0	0	0	0	0	0	0	0	0	0	Al Qalaah	Bani Sa'd
Not Available	Available	Not Available	Not Available	Available	0	0	0	0	0	0	0	0	0	0	0	0	0	0	0	0	0	Al Lasab	Bani Sa'd
Not Available	Available	Available	Not Available	Available	0	0	0	0	0	0	0	0	0	0	0	0	0	0	0	0	0	Al Washelah	Bani Sa'd
Not Available	Available	Available	Not Available	Available	0	0	0	0	0	0	0	0	0	0	0	0	0	0	0	0	0	Al Kashamah	Bani Sa'd
Not Available	Available	Available	Not Available	Available	0	0	0	0	0	0	0	0	0	0	0	0	0	0	0	0	0	Om Al Osh	Bani Sa'd
Available	Available	Available	Available	Available	0	0	0	0	0	1	1	0	1	0	0	0	0	1	0	0	0	Al Jawman	Alqarei Bani Malik
Available	Available	Available	Available	Available	0	0	0	0	0	0	0	0	0	0	0	0	0	0	0	0	0	Al Qurei Al Qadeem	Alqarei Bani Malik
Available	Available	Available	Available	Available	0	0	0	0	0	0	0	0	0	0	0	0	0	0	0	0	0	Al Khadaren	Alqarei Bani Malik
Available	Available	Available	Available	Available	0	0	0	0	0	0	0	0	0	0	0	0	0	0	0	0	0	Al Hadi	Alqarei Bani Malik
Available	Available	Available	Available	Available	0	0	0	0	0	0	0	0	0	0	0	0	0	0	0	0	0	Ad-Daalmah	Alqarei Bani Malik
Available	Available	Available	Available	Available	0	0	0	0	0	0	0	0	0	0	0	0	0	0	0	0	0	Al Honood As-	Alqarei Bani Malik

The sixteenth services guide 2017_Region Makkah Al Mukarramah

Public services at the populated area level

Number of Agricultural, Social, Administrative and Public Services and Banking Finance 2-2

Cities and villages where public services are available (available or not)					General, financial and banking services					Social and development services									Agricultural services			Populated area	Emirate or governorate or municipality
Internet network	Cell phone	Telephone network	Water network	Electricity	Commercial bank	Postman	Post office	Travel agency	Public library	Civil defence	Cooperative association	Cooperative association	Development committee	Development centre	Social security	Notary branch	Notary	Court	Agricultural fund	Agricultural branch	Agricultural directorate		
Available	Available	Available	Available	Available	0	0	0	0	0	0	0	0	0	0	0	0	0	0	0	0	0	Al Qorin	Alqarei Bani Malik
Available	Available	Available	Available	Available	0	0	0	0	0	0	0	0	0	0	0	0	0	0	0	0	0	Shabbah	Alqarei Bani Malik
Available	Available	Available	Available	Available	0	0	0	0	0	0	0	0	0	0	0	0	0	0	0	0	0	Az-Zahrah	Alqarei Bani Malik
Available	Available	Available	Available	Available	0	0	0	0	0	0	0	0	0	0	0	0	0	0	0	0	0	Ar-Rawajehah (Al	Alqarei Bani Malik
Available	Available	Available	Available	Available	0	0	0	0	0	0	0	0	0	0	0	0	0	0	0	0	0	Al Quzaah	Alqarei Bani Malik
Available	Available	Available	Available	Available	0	0	0	0	0	0	0	0	0	0	0	0	0	0	0	0	0	Al Qarn	Alqarei Bani Malik
Available	Available	Available	Available	Available	0	0	0	0	0	0	0	0	0	0	0	0	0	0	0	0	0	Ar-Ruyaah	Alqarei Bani Malik
Available	Available	Available	Available	Available	0	0	0	0	0	0	0	0	0	0	0	0	0	0	0	0	0	As-Sukhayrah	Alqarei Bani Malik
Available	Available	Available	Available	Available	0	0	0	0	0	0	0	0	0	0	0	0	0	0	0	0	0	Al Jababer (Al Jamei)	Alqarei Bani Malik
Available	Available	Available	Available	Available	0	0	0	0	0	0	0	0	0	0	0	0	0	0	0	0	0	Al Qunaybah	Alqarei Bani Malik
Available	Available	Available	Available	Available	0	0	0	0	0	0	0	0	0	0	0	0	0	0	0	0	0	Al Asaferah	Alqarei Bani Malik
Available	Available	Available	Available	Available	0	0	0	0	0	0	0	0	0	0	0	0	0	0	0	0	0	Al Qatrah	Alqarei Bani Malik
Available	Available	Available	Available	Available	0	0	0	0	0	0	0	0	0	0	0	0	0	0	0	0	0	Al Ased	Alqarei Bani Malik
Available	Available	Available	Available	Available	0	0	0	0	0	0	0	0	0	0	0	0	0	0	0	0	0	Al Khedr	Alqarei Bani Malik
Available	Available	Not Available	Available	Available	0	0	0	0	0	0	0	0	0	0	0	0	0	0	0	0	0	Al Farades	Alqarei Bani Malik
Available	Available	Available	Available	Available	0	0	0	0	0	0	0	0	0	0	0	0	0	0	0	0	0	Al Abdel-Hadi	Alqarei Bani Malik
Available	Available	Available	Available	Available	0	0	0	0	0	0	0	0	0	0	0	0	0	0	0	0	0	Al Azeb	Alqarei Bani Malik
Available	Available	Available	Available	Available	0	0	0	0	0	0	0	0	0	0	0	0	0	0	0	0	0	Al Mafateeh	Alqarei Bani Malik

The sixteenth services guide 2017_Region Makkah Al Mukarramah

Public services at the populated area level

Number of Agricultural, Social, Administrative and Public Services and Banking Finance 2-2

Cities and villages where public services are available (available or not)					General, financial and banking services					Social and development services									Agricultural services			Populated area	Emirate or governorate or municipality
Internet network	Cell phone	Telephone network	Water network	Electricity	Commercial bank	Postman	Post office	Travel agency	Public library	Civil defence	Cooperative association	Cooperative association	Development committee	Development centre	Social security	Notary branch	Notary	Court	Agricultural fund	Agricultural branch	Agricultural directorate		
Available	Available	Available	Available	Available	0	0	0	0	0	0	0	0	0	0	0	0	0	0	0	0	0	Al Hedya	Alqarei Bani Malik
Available	Available	Available	Available	Available	0	0	0	0	0	0	0	0	0	0	0	0	0	0	0	0	0	As-Salaf	Alqarei Bani Malik
Available	Available	Available	Available	Available	0	0	0	0	0	0	0	0	0	0	0	0	0	0	0	0	0	Al Ghaerah	Alqarei Bani Malik
Available	Available	Available	Available	Available	0	0	0	0	0	0	0	0	0	0	0	0	0	0	0	0	0	Om Al Hakak	Alqarei Bani Malik
Available	Available	Available	Available	Available	0	0	0	0	0	0	0	0	0	0	0	0	0	0	0	0	0	Al Ibrahim	Alqarei Bani Malik
Available	Available	Available	Available	Available	0	0	0	0	0	0	0	0	0	0	0	0	0	0	0	0	0	Ar-Rubaa	Alqarei Bani Malik
Available	Available	Available	Available	Available	0	0	0	0	0	0	0	0	0	0	0	0	0	0	0	0	0	Al Tewal	Alqarei Bani Malik
Available	Available	Available	Available	Available	0	0	0	0	0	0	0	0	0	0	0	0	0	0	0	0	0	Al Hodayeb	Alqarei Bani Malik
Available	Available	Available	Available	Available	0	0	0	0	0	0	0	0	0	0	0	0	0	0	0	0	0	Ash-Shuaib	Alqarei Bani Malik
Available	Available	Available	Available	Available	0	0	0	0	0	0	0	0	0	0	0	0	0	0	0	0	0	Qzeit Al Khudrah	Alqarei Bani Malik
Available	Available	Available	Available	Available	0	0	0	0	0	0	0	0	0	0	0	0	0	0	0	0	0	Al Qudah	Alqarei Bani Malik
Available	Available	Available	Available	Available	0	0	0	0	0	0	0	0	0	0	0	0	0	0	0	0	0	Ad-Dar (Al Hayzaa)	Alqarei Bani Malik
Available	Available	Available	Available	Available	0	0	0	0	0	0	0	0	0	0	0	0	0	0	0	0	0	Al Faous (Al Halah)	Alqarei Bani Malik
Available	Available	Available	Available	Available	0	0	0	0	0	0	0	0	0	0	0	0	0	0	0	0	0	Shuab Saleh	Alqarei Bani Malik
Available	Available	Available	Available	Available	0	0	0	0	0	0	0	0	0	0	0	0	0	0	0	0	0	Al Qarou	Alqarei Bani Malik
Available	Available	Available	Available	Available	0	0	0	0	0	0	0	0	0	0	0	0	0	0	0	0	0	Al Kazamah	Alqarei Bani Malik
Available	Available	Available	Available	Available	0	0	0	0	0	0	0	0	0	0	0	0	0	0	0	0	0	Al Moalah	Alqarei Bani Malik
Available	Available	Available	Available	Available	0	0	0	0	0	0	0	0	0	0	0	0	0	0	0	0	0	Al Araq	Alqarei Bani Malik

The sixteenth services guide 2017_Region Makkah Al Mukarramah

Public services at the populated area level

Number of Agricultural, Social, Administrative and Public Services and Banking Finance 2-2

Cities and villages where public services are available (available or not)					General, financial and banking services					Social and development services									Agricultural services			Populated area	Emirate or governorate or municipality
Internet network	Cell phone	Telephone network	Water network	Electricity	Commercial bank	Postman	Post office	Travel agency	Public library	Civil defence	Cooperative association	Cooperative association	Development committee	Development centre	Social security	Notary branch	Notary	Court	Agricultural fund	Agricultural branch	Agricultural directorate		
Available	Available	Available	Available	Available	0	0	0	0	0	0	0	0	0	0	0	0	0	0	0	0	0	Ash-Shafa Al Ahmar	Alqarei Bani Malik
Available	Available	Available	Available	Available	0	0	0	0	0	0	0	0	0	0	0	0	0	0	0	0	0	An-Najmah	Alqarei Bani Malik
Available	Available	Available	Available	Available	0	0	0	0	0	0	0	0	0	0	0	0	0	0	0	0	0	Heyad	Alqarei Bani Malik
Available	Available	Available	Available	Available	0	0	0	0	0	0	0	0	0	0	0	0	0	0	0	0	0	Ar-Rubayah	Alqarei Bani Malik
Available	Available	Available	Available	Available	0	0	0	0	0	0	0	0	0	0	0	0	0	0	0	0	0	Al Qarah	Alqarei Bani Malik
Available	Available	Available	Available	Available	0	0	0	0	0	0	0	0	0	0	0	0	0	0	0	0	0	Al Qara	Alqarei Bani Malik
Available	Available	Available	Available	Available	0	0	0	0	0	0	0	0	0	0	0	0	0	0	0	0	0	Al Hadab	Alqarei Bani Malik
Available	Available	Available	Available	Available	0	0	0	0	0	0	0	0	0	0	0	0	0	0	0	0	0	Qazait Rashid	Alqarei Bani Malik
Available	Available	Available	Available	Available	0	0	0	0	0	0	0	0	0	0	0	0	0	0	0	0	0	Ad-Dar	Alqarei Bani Malik
Available	Available	Available	Available	Available	0	0	0	0	0	0	0	0	0	0	0	0	0	0	0	0	0	Hamran	Alqarei Bani Malik
Available	Available	Available	Available	Available	0	0	0	0	0	0	0	0	0	0	0	0	0	0	0	0	0	Al Kamaheen	Alqarei Bani Malik
Available	Available	Available	Available	Available	0	0	0	0	0	0	0	0	0	0	0	0	0	0	0	0	0	Al-Jabrah	Alqarei Bani Malik
Available	Available	Available	Available	Available	0	0	0	0	0	0	0	0	0	0	0	0	0	0	0	0	0	Ar-Rahwah	Alqarei Bani Malik
Available	Available	Available	Available	Available	0	0	0	0	0	0	0	0	0	0	0	0	0	0	0	0	0	At-Tabaqah	Alqarei Bani Malik
Available	Available	Available	Available	Available	0	0	0	0	0	0	0	0	0	0	0	0	0	0	0	0	0	Ar-Rubaa	Alqarei Bani Malik
Available	Available	Available	Available	Available	0	0	0	0	0	0	0	0	0	0	0	0	0	0	0	0	0	Al Badwan	Alqarei Bani Malik
Available	Available	Available	Available	Available	0	0	0	0	0	0	0	0	0	0	0	0	0	0	0	0	0	As-Samadah	Alqarei Bani Malik
Available	Available	Available	Available	Available	0	0	0	0	0	0	0	0	0	0	0	0	0	0	0	0	0	Qazait Al Manaqees	Alqarei Bani Malik

The sixteenth services guide 2017_Region Makkah Al Mukarramah

Public services at the populated area level

Number of Agricultural, Social, Administrative and Public Services and Banking Finance 2-2

Cities and villages where public services are available (available or not)					General, financial and banking services					Social and development services									Agricultural services			Populated area	Emirate or governorate or municipality
Internet network	Cell phone	Telephone network	Water network	Electricity	Commercial bank	Postman	Post office	Travel agency	Public library	Civil defence	Cooperative association	Cooperative association	Development committee	Development centre	Social security	Notary branch	Notary	Court	Agricultural fund	Agricultural branch	Agricultural directorate		
Available	Available	Available	Available	Available	0	0	0	0	0	0	0	0	0	0	0	0	0	0	0	0	0	Al Hasnaa village	Alqarei Bani Malik
Available	Available	Available	Available	Available	0	0	0	0	0	0	0	0	0	0	0	0	0	0	0	0	0	Al Qaryah (Saaban)	Alqarei Bani Malik
Available	Available	Available	Available	Available	0	0	0	0	0	0	0	0	0	0	0	0	0	0	0	0	0	Al Halaqah	Alqarei Bani Malik
Available	Available	Available	Available	Available	0	0	0	0	0	0	0	0	0	0	0	0	0	0	0	0	0	Al Mahreq	Alqarei Bani Malik
Available	Available	Available	Available	Available	0	0	0	0	0	0	0	0	0	0	0	0	0	0	0	0	0	Shuab bani Duhayem	Alqarei Bani Malik
Available	Available	Available	Available	Available	0	0	0	0	0	0	0	0	0	0	0	0	0	0	0	0	0	Al Basirah	Alqarei Bani Malik
Available	Available	Available	Available	Available	0	0	0	0	0	0	0	0	0	0	0	0	0	0	0	0	0	Qumayhah	Alqarei Bani Malik
Available	Available	Available	Available	Available	0	0	0	0	0	0	0	0	0	0	0	0	0	0	0	0	0	Qawshah	Alqarei Bani Malik
Available	Available	Available	Available	Available	0	0	0	0	0	0	0	0	0	0	0	0	0	0	0	0	0	As-Safh	Alqarei Bani Malik
Available	Available	Available	Available	Available	0	0	0	0	0	0	0	0	0	0	0	0	0	0	0	0	0	Al HadaremeH	Alqarei Bani Malik
Available	Available	Available	Available	Available	0	0	0	0	0	0	0	0	0	0	0	0	0	0	0	0	0	Qaqedah	Alqarei Bani Malik
Available	Available	Available	Available	Available	0	0	0	0	0	0	0	0	0	0	0	0	0	0	0	0	0	Al Hano	Alqarei Bani Malik
Available	Available	Available	Available	Available	0	0	0	0	0	0	0	0	0	0	0	0	0	0	0	0	0	Qebalah	Alqarei Bani Malik
Available	Available	Available	Available	Available	0	0	0	0	0	0	0	0	0	0	0	0	0	0	0	0	0	Mashnyah	Alqarei Bani Malik
Available	Available	Available	Available	Available	0	0	0	0	0	0	0	0	0	0	0	0	0	0	0	0	0	Daan	Alqarei Bani Malik
Available	Available	Not Available	Available	Available	0	0	0	0	0	0	0	0	0	0	0	0	0	0	0	0	0	Al Belal	Alqarei Bani Malik
Available	Available	Available	Available	Available	0	0	0	0	0	0	0	0	0	0	0	0	0	0	0	0	0	Ar-Ruhayat	Alqarei Bani Malik
Available	Available	Available	Available	Available	0	0	0	0	0	0	0	0	0	0	0	0	0	0	0	0	0	Al Hazei	Alqarei Bani Malik

Public services at the populated area level

Number of Agricultural, Social, Administrative and Public Services and Banking Finance 2-2

Cities and villages where public services are available (available or not)					General, financial and banking services					Social and development services								Agricultural services			Populated area	Emirate or governorate or municipality		
Internet network	Cell phone	Telephone network	Water network	Electricity	Commercial bank	Postman	Post office	Travel agency	Public library	Civil defence	Cooperative association	Cooperative association	Development committee	Development centre	Social security	Notary branch	Notary	Court	Agricultural fund	Agricultural branch			Agricultural directorate	
Available	Available	Available	Available	Available	0	0	0	0	0	0	0	0	0	0	0	0	0	0	0	0	0	Ash-Shuban (Al	Alqarei Bani Malik	
Available	Available	Available	Available	Available	0	0	0	0	0	0	0	0	0	0	0	0	0	0	0	0	0	0	Al Malad	Alqarei Bani Malik
Available	Available	Available	Available	Available	0	0	0	0	0	0	0	0	0	0	0	0	0	0	0	0	0	0	Etam	Alqarei Bani Malik
Available	Available	Available	Available	Available	0	0	0	0	0	0	0	0	0	0	0	0	0	0	0	0	0	0	Auba	Alqarei Bani Malik
Available	Available	Available	Available	Available	0	0	0	0	0	0	0	0	0	0	0	0	0	0	0	0	0	0	Al Guryaa	Alqarei Bani Malik
Available	Available	Available	Available	Available	0	0	0	0	0	0	0	0	0	0	0	0	0	0	0	0	0	0	Al Hadab bani Saad	Alqarei Bani Malik
Available	Available	Available	Available	Available	0	0	0	0	0	0	0	0	0	0	0	0	0	0	0	0	0	0	Al Abalah	Alqarei Bani Malik
Available	Available	Available	Available	Available	0	0	0	0	0	0	0	0	0	0	0	0	0	0	0	0	0	0	Al Hedah	Alqarei Bani Malik
Available	Available	Available	Available	Available	0	0	0	0	0	0	0	0	0	0	0	0	0	0	0	0	0	0	Al Ush	Alqarei Bani Malik
Available	Available	Available	Available	Available	0	0	0	0	0	0	0	0	0	0	0	0	0	0	0	0	0	0	Ash-Shalaa	Alqarei Bani Malik
Available	Available	Available	Available	Available	0	0	0	0	0	0	0	0	0	0	0	0	0	0	0	0	0	0	Al Afraa	Alqarei Bani Malik
Available	Available	Available	Available	Available	0	0	0	0	0	0	0	0	0	0	0	0	0	0	0	0	0	0	Al Muqlei	Alqarei Bani Malik
Available	Available	Available	Available	Available	0	0	0	0	0	0	0	0	0	0	0	0	0	0	0	0	0	0	Alqamah	Alqarei Bani Malik
Available	Available	Available	Available	Available	0	0	0	0	0	0	0	0	0	0	0	0	0	0	0	0	0	0	Al Haif	Alqarei Bani Malik
Available	Available	Available	Available	Available	0	0	0	0	0	0	0	0	0	0	0	0	0	0	0	0	0	0	Al Jamalán	Alqarei Bani Malik
Available	Available	Available	Available	Available	0	0	0	0	0	0	0	0	0	0	0	0	0	0	0	0	0	0	Al Gharebah	Alqarei Bani Malik
Available	Available	Available	Available	Available	0	0	0	0	0	0	0	0	0	0	0	0	0	0	0	0	0	0	Quraish	Alqarei Bani Malik
Available	Available	Available	Available	Available	0	0	0	0	0	0	0	0	0	0	0	0	0	0	0	0	0	0	Balasaa	Alqarei Bani Malik

The sixteenth services guide 2017_Region Makkah Al Mukarramah

Public services at the populated area level

Number of Agricultural, Social, Administrative and Public Services and Banking Finance 2-2

Cities and villages where public services are available (available or not)					General, financial and banking services					Social and development services									Agricultural services			Populated area	Emirate or governorate or municipality
Internet network	Cell phone	Telephone network	Water network	Electricity	Commercial bank	Postman	Post office	Travel agency	Public library	Civil defence	Cooperative association	Cooperative association	Development committee	Development centre	Social security	Notary branch	Notary	Court	Agricultural fund	Agricultural branch	Agricultural directorate		
Available	Available	Available	Available	Available	0	0	0	0	0	0	0	0	0	0	0	0	0	0	0	0	0	Al Wahsah	Alqarei Bani Malik
Available	Available	Available	Available	Available	0	0	0	0	0	0	0	0	0	0	0	0	0	0	0	0	0	Al Mosen	Alqarei Bani Malik
Available	Available	Available	Available	Available	0	0	0	0	0	0	0	0	0	0	0	0	0	0	0	0	0	Al Ghalyah	Alqarei Bani Malik
Available	Available	Available	Available	Available	0	0	0	0	0	0	0	0	0	0	0	0	0	0	0	0	0	Al Marwah	Alqarei Bani Malik
Available	Available	Available	Available	Available	0	0	0	0	0	0	0	0	0	0	0	0	0	0	0	0	0	Al Hadab	Alqarei Bani Malik
Available	Available	Available	Available	Available	0	0	0	0	0	0	0	0	0	0	0	0	0	0	0	0	0	Al Taraf	Alqarei Bani Malik
Available	Available	Available	Available	Available	0	0	0	0	0	0	0	0	0	0	0	0	0	0	0	0	0	Quraythah (Ad-	Alqarei Bani Malik
Available	Available	Available	Available	Available	0	0	0	0	0	0	0	0	0	0	0	0	0	0	0	0	0	Al Qaa	Alqarei Bani Malik
Not Available	Available	Available	Available	Available	0	0	0	0	0	0	0	0	0	0	0	0	0	0	0	0	0	Al Mudhah	Alqarei Bani Malik
Available	Available	Available	Available	Available	0	0	0	0	0	0	0	0	0	0	0	0	0	0	0	0	0	An-Nawlah	Alqarei Bani Malik
Not Available	Available	Not Available	Not Available	Available	0	0	0	0	0	0	0	0	0	0	0	0	0	0	0	0	0	Jabal Rahfah	Alqarei Bani Malik
Available	Available	Available	Available	Available	0	0	0	0	0	0	0	0	0	0	0	0	0	0	0	0	0	Al Hawla	Alqarei Bani Malik
Available	Available	Available	Available	Available	0	0	0	0	0	0	0	0	0	0	0	0	0	0	0	0	0	Hulaifah	Alqarei Bani Malik
Available	Available	Available	Available	Available	0	0	0	0	0	0	0	0	0	0	0	0	0	0	0	0	0	Al Quraya	Alqarei Bani Malik
Available	Available	Available	Available	Available	0	0	0	0	0	0	0	0	0	0	0	0	0	0	0	0	0	Al Abla'	Alqarei Bani Malik
Not Available	Available	Available	Available	Available	0	0	0	0	0	0	0	0	0	0	0	0	0	0	0	0	0	Al Qunaybah	Alqarei Bani Malik
Not Available	Available	Available	Not Available	Available	0	0	0	0	0	0	0	0	0	0	0	0	0	0	0	0	0	Al Khalfan	Alqarei Bani Malik
Available	Available	Available	Available	Available	0	0	0	0	0	0	0	0	0	0	0	0	0	0	0	0	0	Al Oudoul	Alqarei Bani Malik

The sixteenth services guide 2017_Region Makkah Al Mukarramah

Public services at the populated area level

Number of Agricultural, Social, Administrative and Public Services and Banking Finance 2-2

Cities and villages where public services are available (available or not)					General, financial and banking services					Social and development services									Agricultural services			Populated area	Emirate or governorate or municipality
Internet network	Cell phone	Telephone network	Water network	Electricity	Commercial bank	Postman	Post office	Travel agency	Public library	Civil defence	Cooperative association	Cooperative association	Development committee	Development centre	Social security	Notary branch	Notary	Court	Agricultural fund	Agricultural branch	Agricultural directorate		
Available	Available	Available	Available	Available	0	0	0	0	0	0	0	0	0	0	0	0	0	0	0	0	0	Bani Amer	Alqarei Bani Malik
Available	Available	Available	Available	Available	0	0	0	0	0	0	0	0	0	0	0	0	0	0	0	0	0	Qamlan	Alqarei Bani Malik
Available	Available	Available	Available	Available	0	0	0	0	0	0	0	0	0	0	0	0	0	0	0	0	0	Al Oqdah	Alqarei Bani Malik
Available	Available	Available	Available	Available	0	0	0	0	0	0	0	0	0	0	0	0	0	0	0	0	0	Asfah	Alqarei Bani Malik
Available	Available	Available	Available	Available	0	0	0	0	0	0	0	0	0	0	0	0	0	0	0	0	0	Al Qahb	Alqarei Bani Malik
Available	Available	Available	Available	Available	0	0	0	0	0	0	0	0	0	0	0	0	0	0	0	0	0	Al Fudlah	Alqarei Bani Malik
Available	Available	Available	Available	Available	0	0	0	0	0	0	0	0	0	0	0	0	0	0	0	0	0	Al Fuqahaa	Alqarei Bani Malik
Not Available	Available	Available	Not Available	Available	0	0	0	0	0	0	0	0	0	0	0	0	0	0	0	0	0	Al Qahsah	Alqarei Bani Malik
Available	Available	Available	Available	Available	0	0	0	0	0	0	0	0	0	0	0	0	0	0	0	0	0	Az-Zaraybah	Alqarei Bani Malik
Available	Available	Available	Available	Available	0	0	0	0	0	0	0	0	0	0	0	0	0	0	0	0	0	Ash-Shashai	Alqarei Bani Malik
Available	Available	Available	Available	Available	0	0	0	0	0	0	0	0	0	0	0	0	0	0	0	0	0	Abdo	Alqarei Bani Malik
Available	Available	Available	Available	Available	0	0	0	0	0	0	0	0	0	0	0	0	0	0	0	0	0	Al Ahlaf	Alqarei Bani Malik
Available	Available	Available	Available	Available	0	0	0	0	0	0	0	0	0	0	0	0	0	0	0	0	0	Kartan	Alqarei Bani Malik
Available	Available	Available	Available	Available	0	0	0	0	0	0	0	0	0	0	0	0	0	0	0	0	0	Al Musalemah	Alqarei Bani Malik
Available	Available	Available	Available	Available	0	0	0	0	0	0	0	0	0	0	0	0	0	0	0	0	0	Ash-Shomol	Alqarei Bani Malik
Not Available	Available	Available	Not Available	Available	0	0	0	0	0	0	0	0	0	0	0	0	0	0	0	0	0	Al Marazeq	Alqarei Bani Malik
Available	Available	Available	Not Available	Available	0	0	0	0	0	0	0	0	0	0	0	0	0	0	0	0	0	Al Saad	Alqarei Bani Malik
Available	Available	Available	Not Available	Available	0	0	0	0	0	0	0	0	0	0	0	0	0	0	0	0	0	Al Balasad	Alqarei Bani Malik

Public services at the populated area level

Number of Agricultural, Social, Administrative and Public Services and Banking Finance 2-2

Cities and villages where public services are available (available or not)					General, financial and banking services					Social and development services								Agricultural services			Populated area	Emirate or governorate or municipality	
Internet network	Cell phone	Telephone network	Water network	Electricity	Commercial bank	Postman	Post office	Travel agency	Public library	Civil defence	Cooperative association	Cooperative association	Development committee	Development centre	Social security	Notary branch	Notary	Court	Agricultural fund	Agricultural branch			Agricultural directorate
Available	Available	Available	Available	Available	0	0	0	0	0	0	0	0	0	0	0	0	0	0	0	0	0	Al Bashir	Alqarei Bani Malik
Available	Available	Available	Available	Available	0	0	0	0	0	0	0	0	0	0	0	0	0	0	0	0	0	As-Salateen	Alqarei Bani Malik
Available	Available	Available	Available	Available	0	0	0	0	0	0	0	0	0	0	0	0	0	0	0	0	0	Shuryan	Alqarei Bani Malik
Available	Available	Available	Available	Available	0	0	0	0	0	0	0	0	0	0	0	0	0	0	0	0	0	Ar-Rahawayn	Alqarei Bani Malik
Available	Available	Available	Available	Available	0	0	0	0	0	0	0	0	0	0	0	0	0	0	0	0	0	Al Ateq	Alqarei Bani Malik
Available	Available	Available	Available	Available	0	0	0	0	0	0	0	0	0	0	0	0	0	0	0	0	0	Al Humayraa	Alqarei Bani Malik
Available	Available	Available	Available	Available	0	0	0	0	0	0	0	0	0	0	0	0	0	0	0	0	0	Az-Zanadah	Alqarei Bani Malik
Not Available	Available	Available	Available	Available	0	0	0	0	0	0	0	0	0	0	0	0	0	0	0	0	0	Al Arfat	Alqarei Bani Malik
Available	Available	Available	Available	Available	0	0	0	0	0	0	0	0	0	0	0	0	0	0	0	0	0	Al Qara	Alqarei Bani Malik
Available	Available	Available	Available	Available	0	0	0	0	0	0	0	0	0	0	0	0	0	0	0	0	0	Al Bou	Alqarei Bani Malik
Available	Available	Available	Available	Available	0	0	0	0	0	0	0	0	0	0	0	0	0	0	0	0	0	As-Surayef	Alqarei Bani Malik
Available	Available	Available	Available	Available	0	0	0	0	0	0	0	0	0	0	0	0	0	0	0	0	0	As-Saadah	Alqarei Bani Malik
Available	Available	Available	Available	Available	0	0	0	0	0	0	0	0	0	0	0	0	0	0	0	0	0	Ad-Darah	Alqarei Bani Malik
Available	Available	Available	Available	Available	0	0	0	0	0	0	0	0	0	0	0	0	0	0	0	0	0	Ar-Reyaa	Alqarei Bani Malik
Not Available	Available	Available	Not Available	Available	0	0	0	0	0	0	0	0	0	0	0	0	0	0	0	0	0	Mekhraq	Alqarei Bani Malik
Not Available	Available	Available	Not Available	Available	0	0	0	0	0	0	0	0	0	0	0	0	0	0	0	0	0	Al Rofayah	Alqarei Bani Malik
Not Available	Available	Available	Available	Available	0	0	0	0	0	0	0	0	0	0	0	0	0	0	0	0	0	Al Ghares	Alqarei Bani Malik
Available	Available	Available	Available	Available	0	0	0	0	0	0	0	0	0	0	0	0	0	0	0	0	0	Adudah	Alqarei Bani Malik

Public services at the populated area level

Number of Agricultural, Social, Administrative and Public Services and Banking Finance 2-2

Cities and villages where public services are available (available or not)					General, financial and banking services					Social and development services									Agricultural services			Populated area	Emirate or governorate or municipality
Internet network	Cell phone	Telephone network	Water network	Electricity	Commercial bank	Postman	Post office	Travel agency	Public library	Civil defence	Cooperative association	Cooperative association	Development committee	Development centre	Social security	Notary branch	Notary	Court	Agricultural fund	Agricultural branch	Agricultural directorate		
Available	Available	Available	Available	Available	0	0	0	0	0	0	0	0	0	0	0	0	0	0	0	0	0	Al Hamadah	Alqarei Bani Malik
Available	Available	Available	Available	Available	0	0	0	0	0	0	0	0	0	0	0	0	0	0	0	0	0	Al Qosrah	Alqarei Bani Malik
Available	Available	Available	Available	Available	0	0	0	0	0	0	0	0	0	0	0	0	0	0	0	0	0	Ad-Darayn	Alqarei Bani Malik
Available	Available	Available	Available	Available	0	0	0	0	0	0	0	0	0	0	0	0	0	0	0	0	0	Al Atalah	Alqarei Bani Malik
Not Available	Available	Available	Not Available	Available	0	0	0	0	0	0	0	0	0	0	0	0	0	0	0	0	0	Sablan	Alqarei Bani Malik
Not Available	Available	Available	Not Available	Available	0	0	0	0	0	0	0	0	0	0	0	0	0	0	0	0	0	Az-Zabarah	Alqarei Bani Malik
Not Available	Available	Available	Not Available	Available	0	0	0	0	0	0	0	0	0	0	0	0	0	0	0	0	0	Al Khubatyah	Alqarei Bani Malik
Not Available	Available	Available	Not Available	Available	0	0	0	0	0	0	0	0	0	0	0	0	0	0	0	0	0	Ibn Khuzayran	Alqarei Bani Malik
Not Available	Available	Available	Not Available	Available	0	0	0	0	0	0	0	0	0	0	0	0	0	0	0	0	0	Rumah (Al Qalaa)	Alqarei Bani Malik
Not Available	Available	Available	Not Available	Available	0	0	0	0	0	0	0	0	0	0	0	0	0	0	0	0	0	Al Hodaydah	Alqarei Bani Malik
Not Available	Available	Available	Available	Available	0	0	0	0	0	0	0	0	0	0	0	0	0	0	0	0	0	Al Jaber	Alqarei Bani Malik
Not Available	Available	Available	Not Available	Available	0	0	0	0	0	0	0	0	0	0	0	0	0	0	0	0	0	Ar-Rufaah	Alqarei Bani Malik
Not Available	Available	Available	Not Available	Available	0	0	0	0	0	0	0	0	0	0	0	0	0	0	0	0	0	Al Hananah	Alqarei Bani Malik
Not Available	Available	Available	Not Available	Available	0	0	0	0	0	0	0	0	0	0	0	0	0	0	0	0	0	Al Jumaylah	Alqarei Bani Malik
Not Available	Available	Available	Not Available	Available	0	0	0	0	0	0	0	0	0	0	0	0	0	0	0	0	0	Al Jamal	Alqarei Bani Malik
Not Available	Available	Available	Not Available	Available	0	0	0	0	0	0	0	0	0	0	0	0	0	0	0	0	0	Halaqet As-Sadayn	Alqarei Bani Malik
Available	Available	Available	Available	Available	0	0	0	0	0	0	0	0	0	0	0	0	0	0	0	0	0	Alaushah	Alqarei Bani Malik
Not Available	Available	Available	Not Available	Available	0	0	0	0	0	0	0	0	0	0	0	0	0	0	0	0	0	Qasrah Al Hujrah	Alqarei Bani Malik

Public services at the populated area level

Number of Agricultural, Social, Administrative and Public Services and Banking Finance 2-2

Cities and villages where public services are available (available or not)					General, financial and banking services					Social and development services									Agricultural services			Populated area	Emirate or governorate or municipality
Internet network	Cell phone	Telephone network	Water network	Electricity	Commercial bank	Postman	Post office	Travel agency	Public library	Civil defence	Cooperative association	Cooperative association	Development committee	Development centre	Social security	Notary branch	Notary	Court	Agricultural fund	Agricultural branch	Agricultural directorate		
Not Available	Available	Available	Not Available	Available	0	0	0	0	0	0	0	0	0	0	0	0	0	0	0	0	0	Al-Mahamid	Alqarei Bani Malik
Available	Available	Available	Not Available	Available	0	0	0	0	0	0	0	0	0	0	0	0	0	0	0	0	0	Al Mulaiha	Alqarei Bani Malik
Not Available	Available	Available	Not Available	Available	0	0	0	0	0	0	0	0	0	0	0	0	0	0	0	0	0	Abo Zayed	Alqarei Bani Malik
Not Available	Available	Available	Not Available	Available	0	0	0	0	0	0	0	0	0	0	0	0	0	0	0	0	0	Ar-Rajamah	Alqarei Bani Malik
Available	Available	Available	Available	Available	0	0	0	0	0	0	0	0	0	0	0	0	0	0	0	0	0	Al Araq	Alqarei Bani Malik
Available	Available	Available	Available	Available	0	0	0	0	0	0	0	0	0	0	0	0	0	0	0	0	0	As-Safa	Alqarei Bani Malik
Available	Available	Available	Available	Available	0	0	0	0	0	0	0	0	0	0	0	0	0	0	0	0	0	Al Fara'	Alqarei Bani Malik
Available	Available	Available	Available	Available	0	0	0	0	0	0	0	0	0	0	0	0	0	0	0	0	0	Al Huda	Alqarei Bani Malik
Available	Available	Available	Available	Available	0	0	0	0	0	0	0	0	0	0	0	0	0	0	0	0	0	Ar-Rahbah	Alqarei Bani Malik
Available	Available	Available	Available	Available	0	0	0	0	0	0	0	0	0	0	0	0	0	0	0	0	0	Rahtha	Alqarei Bani Malik
Available	Available	Available	Available	Available	0	0	0	0	0	0	0	0	0	0	0	0	0	0	0	0	0	Ruhath	Alqarei Bani Malik
Available	Available	Available	Available	Available	0	0	0	0	0	0	0	0	0	0	0	0	0	0	0	0	0	Ather	Alqarei Bani Malik
Available	Available	Available	Available	Available	0	0	0	0	0	0	0	0	0	0	0	0	0	0	0	0	0	Al Buqaa	Alqarei Bani Malik
Available	Available	Available	Available	Available	0	0	0	0	0	0	0	0	0	0	0	0	0	0	0	0	0	Weid	Alqarei Bani Malik
Available	Available	Available	Available	Available	0	0	0	0	0	0	0	0	0	0	0	0	0	0	0	0	0	Muqed	Alqarei Bani Malik
Available	Available	Available	Available	Available	0	0	0	0	0	0	0	0	0	0	0	0	0	0	0	0	0	Kayed Al Khalaa	Alqarei Bani Malik
Available	Available	Available	Available	Available	0	0	0	0	0	0	0	0	0	0	0	0	0	0	0	0	0	Al Aghwar	Alqarei Bani Malik
Available	Available	Available	Available	Available	0	0	0	0	0	0	0	0	0	0	0	0	0	0	0	0	0	Al Buhayrah	Alqarei Bani Malik

The sixteenth services guide 2017_Region Makkah Al Mukarramah

Public services at the populated area level

Number of Agricultural, Social, Administrative and Public Services and Banking Finance 2-2

Cities and villages where public services are available (available or not)					General, financial and banking services					Social and development services								Agricultural services			Populated area	Emirate or governorate or municipality	
Internet network	Cell phone	Telephone network	Water network	Electricity	Commercial bank	Postman	Post office	Travel agency	Public library	Civil defence	Cooperative association	Cooperative association	Development committee	Development centre	Social security	Notary branch	Notary	Court	Agricultural fund	Agricultural branch			Agricultural directorate
Available	Available	Available	Available	Available	0	0	0	0	0	0	0	0	0	0	0	0	0	0	0	0	0	Al Hamraa	Alqarei Bani Malik
Available	Available	Available	Available	Available	0	0	0	0	0	0	0	0	0	0	0	0	0	0	0	0	0	Almahana	Alqarei Bani Malik
Available	Available	Available	Available	Available	0	0	0	0	0	0	0	0	0	0	0	0	0	0	0	0	0	Alhuduh	Alqarei Bani Malik
Available	Available	Available	Available	Available	1	0	1	0	0	1	1	0	1	0	0	0	0	1	0	0	0	Tareuh Thaqif	Thaqif
Available	Available	Available	Available	Available	0	0	0	0	0	0	0	0	0	0	0	0	0	0	0	0	0	Alshaeayib	Thaqif
Available	Available	Available	Available	Available	0	0	0	0	0	0	0	0	0	0	0	0	0	0	0	0	0	Hathwa	Thaqif
Available	Available	Available	Available	Available	0	0	0	0	0	0	0	0	0	0	0	0	0	0	0	0	0	Albarda	Thaqif
Available	Available	Available	Available	Available	0	0	0	0	0	0	0	0	0	0	0	0	0	0	0	0	0	Al lasab	Thaqif
Available	Available	Available	Available	Available	0	0	0	0	0	0	0	0	0	0	0	0	0	0	0	0	0	Al Ghubayraa	Thaqif
Available	Available	Available	Available	Available	0	0	0	0	0	0	0	0	0	0	0	0	0	0	0	0	0	Hamadah	Thaqif
Available	Available	Available	Available	Available	0	0	0	0	0	0	0	0	0	0	0	0	0	0	0	0	0	Rei Al Ghanam	Thaqif
Available	Available	Available	Available	Available	0	0	0	0	0	0	0	0	0	0	0	0	0	0	0	0	0	Shuab Al Hajar	Thaqif
Available	Available	Available	Available	Available	0	0	0	0	0	0	0	0	0	0	0	0	0	0	0	0	0	Shabanah	Thaqif
Available	Available	Available	Available	Available	0	0	0	0	0	0	0	0	0	0	0	0	0	0	0	0	0	Serar	Thaqif
Available	Available	Available	Available	Available	0	0	0	0	0	0	0	0	0	0	0	0	0	0	0	0	0	Ar-Rawh	Thaqif
Available	Available	Available	Available	Available	0	0	0	0	0	0	0	0	0	0	0	0	0	0	0	0	0	Ash-Shahbaa (Al	Thaqif
Available	Available	Available	Available	Available	0	0	0	0	0	0	0	0	0	0	0	0	0	0	0	0	0	Al Wahshah	Thaqif
Available	Available	Available	Available	Available	0	0	0	0	0	0	0	0	0	0	0	0	0	0	0	0	0	Almjardh	Thaqif

Public services at the populated area level

Number of Agricultural, Social, Administrative and Public Services and Banking Finance 2-2

Cities and villages where public services are available (available or not)					General, financial and banking services					Social and development services								Agricultural services			Populated area	Emirate or governorate or municipality	
Internet network	Cell phone	Telephone network	Water network	Electricity	Commercial bank	Postman	Post office	Travel agency	Public library	Civil defence	Cooperative association	Cooperative association	Development committee	Development centre	Social security	Notary branch	Notary	Court	Agricultural fund	Agricultural branch			Agricultural directorate
Available	Available	Available	Available	Available	0	0	0	0	0	0	0	0	0	0	0	0	0	0	0	0	0	Taleqi	Thaqif
Available	Available	Available	Available	Available	0	0	0	0	0	0	0	0	0	0	0	0	0	0	0	0	0	Al Judad	Thaqif
Available	Available	Available	Available	Available	0	0	0	0	0	0	0	0	0	0	0	0	0	0	0	0	0	Al Asalah	Thaqif
Available	Available	Available	Available	Available	0	0	0	0	0	0	0	0	0	0	0	0	0	0	0	0	0	Ash-Sherman	Thaqif
Available	Available	Available	Available	Available	0	0	0	0	0	0	0	0	0	0	0	0	0	0	0	0	0	Shukr	Thaqif
Available	Available	Available	Available	Available	0	0	0	0	0	0	0	0	0	0	0	0	0	0	0	0	0	Al Ased	Thaqif
Available	Available	Available	Available	Available	0	0	0	0	0	0	0	0	0	0	0	0	0	0	0	0	0	Alfaraaien	Thaqif
Available	Available	Available	Available	Available	0	0	0	0	0	0	0	0	0	0	0	0	0	0	0	0	0	Al Mukhtabi	Thaqif
Available	Available	Available	Available	Available	0	0	0	0	0	0	0	0	0	0	0	0	0	0	0	0	0	Az-Zawwah	Thaqif
Available	Available	Available	Available	Available	0	0	0	0	0	0	0	0	0	0	0	0	0	0	0	0	0	Al Baqmah	Thaqif
Available	Available	Available	Available	Available	0	0	0	0	0	0	0	0	0	0	0	0	0	0	0	0	0	Mudghel	Thaqif
Available	Available	Available	Available	Available	0	0	0	0	0	0	0	0	0	0	0	0	0	0	0	0	0	Bin Atti	Thaqif
Available	Available	Available	Available	Available	0	0	0	0	0	0	0	0	0	0	0	0	0	0	0	0	0	As-Sar	Thaqif
Available	Available	Available	Available	Available	0	0	0	0	0	0	0	0	0	0	0	0	0	0	0	0	0	Khudayrah	Thaqif
Available	Available	Available	Available	Available	0	0	0	0	0	0	0	0	0	0	0	0	0	0	0	0	0	Jubail	Thaqif
Available	Available	Available	Available	Available	0	0	0	0	0	0	0	0	0	0	0	0	0	0	0	0	0	Al Khalas	Thaqif
Available	Available	Available	Available	Available	0	0	0	0	0	0	0	0	0	0	0	0	0	0	0	0	0	Al Hasanah	Thaqif
Available	Available	Available	Available	Available	0	0	0	0	0	0	0	0	0	0	0	0	0	0	0	0	0	Ash-Shatbat	Thaqif

Public services at the populated area level

Number of Agricultural, Social, Administrative and Public Services and Banking Finance 2-2

Cities and villages where public services are available (available or not)					General, financial and banking services					Social and development services								Agricultural services			Populated area	Emirate or governorate or municipality	
Internet network	Cell phone	Telephone network	Water network	Electricity	Commercial bank	Postman	Post office	Travel agency	Public library	Civil defence	Cooperative association	Cooperative association	Development committee	Development centre	Social security	Notary branch	Notary	Court	Agricultural fund	Agricultural branch			Agricultural directorate
Available	Available	Available	Available	Available	0	0	0	0	0	0	0	0	0	0	0	0	0	0	0	0	0	Al Haran	Thaqif
Available	Available	Available	Available	Available	0	0	0	0	0	0	0	0	0	0	0	0	0	0	0	0	0	Zeye	Thaqif
Available	Available	Available	Available	Available	0	0	0	0	0	0	0	0	0	0	0	0	0	0	0	0	0	Al Qulah	Thaqif
Available	Available	Available	Available	Available	0	0	0	0	0	0	0	0	0	0	0	0	0	0	0	0	0	Al Qaedah	Thaqif
Available	Available	Available	Available	Available	0	0	0	0	0	0	0	0	0	0	0	0	0	0	0	0	0	At-Tabaqah	Thaqif
Available	Available	Available	Available	Available	0	0	0	0	0	0	0	0	0	0	0	0	0	0	0	0	0	Leikah	Thaqif
Available	Available	Available	Available	Available	0	0	0	0	0	0	0	0	0	0	0	0	0	0	0	0	0	Al Huda	Thaqif
Available	Available	Available	Available	Available	0	0	0	0	0	0	0	0	0	0	0	0	0	0	0	0	0	Mudkhalah (Az-	Thaqif
Available	Available	Available	Available	Available	0	0	0	0	0	0	0	0	0	0	0	0	0	0	0	0	0	Muweil	Thaqif
Available	Available	Available	Available	Available	0	0	0	0	0	0	0	0	0	0	0	0	0	0	0	0	0	As-Sawda	Thaqif
Available	Available	Available	Available	Available	0	0	0	0	0	0	0	0	0	0	0	0	0	0	0	0	0	Al Munaykeb	Thaqif
Available	Available	Available	Available	Available	0	0	0	0	0	0	0	0	0	0	0	0	0	0	0	0	0	Al Halah	Thaqif
Available	Available	Available	Available	Available	0	0	0	0	0	0	0	0	0	0	0	0	0	0	0	0	0	Rana	Thaqif
Available	Available	Available	Available	Available	0	0	0	0	0	0	0	0	0	0	0	0	0	0	0	0	0	Abo Alkaar	Thaqif
Available	Available	Available	Available	Available	0	0	0	0	0	0	0	0	0	0	0	0	0	0	0	0	0	An-Nabaa	Thaqif
Available	Available	Available	Available	Available	0	0	0	0	0	0	0	0	0	0	0	0	0	0	0	0	0	Laqfah	Thaqif
Available	Available	Available	Available	Available	0	0	0	0	0	0	0	0	0	0	0	0	0	0	0	0	0	Khabbah (Al Marw)	Thaqif
Available	Available	Available	Available	Available	0	0	0	0	0	0	0	0	0	0	0	0	0	0	0	0	0	Al Hayout	Thaqif

Public services at the populated area level

Number of Agricultural, Social, Administrative and Public Services and Banking Finance 2-2

Cities and villages where public services are available (available or not)					General, financial and banking services					Social and development services								Agricultural services			Populated area	Emirate or governorate or municipality	
Internet network	Cell phone	Telephone network	Water network	Electricity	Commercial bank	Postman	Post office	Travel agency	Public library	Civil defence	Cooperative association	Cooperative association	Development committee	Development centre	Social security	Notary branch	Notary	Court	Agricultural fund	Agricultural branch			Agricultural directorate
Available	Available	Available	Available	Available	0	0	0	0	0	0	0	0	0	0	0	0	0	0	0	0	0	As-Salamah (Al	Thaqif
Available	Available	Available	Available	Available	0	0	0	0	0	0	0	0	0	0	0	0	0	0	0	0	0	Al Fakhaz (Al	Thaqif
Available	Available	Available	Available	Available	0	0	0	0	0	0	0	0	0	0	0	0	0	0	0	0	0	Mawwal	Thaqif
Available	Available	Available	Available	Available	0	0	0	0	0	0	0	0	0	0	0	0	0	0	0	0	0	Al Qazf (Al	Thaqif
Available	Available	Available	Available	Available	0	0	0	0	0	0	0	0	0	0	0	0	0	0	0	0	0	Humayraa	Thaqif
Available	Available	Available	Available	Available	0	0	0	0	0	0	0	0	0	0	0	0	0	0	0	0	0	Al Athayeb (Al	Thaqif
Available	Available	Available	Available	Available	0	0	0	0	0	0	0	0	0	0	0	0	0	0	0	0	0	Damah	Thaqif
Available	Available	Available	Available	Available	0	0	0	0	0	0	0	0	0	0	0	0	0	0	0	0	0	Al Ashamah	Thaqif
Available	Available	Available	Available	Available	0	0	0	0	0	0	0	0	0	0	0	0	0	0	0	0	0	Al Jenahayn	Thaqif
Available	Available	Available	Available	Available	0	0	0	0	0	0	0	0	0	0	0	0	0	0	0	0	0	Qaha wa Ash-	Thaqif
Available	Available	Available	Available	Available	0	0	0	0	0	0	0	0	0	0	0	0	0	0	0	0	0	Al Mudan	Thaqif
Available	Available	Available	Available	Available	0	0	0	0	0	0	0	0	0	0	0	0	0	0	0	0	0	Abo Al Jarn	Thaqif
Available	Available	Available	Available	Available	0	0	0	0	0	0	0	0	0	0	0	0	0	0	0	0	0	Al Mudanah	Thaqif
Available	Available	Available	Available	Available	0	0	0	0	0	0	0	0	0	0	0	0	0	0	0	0	0	Al Emar	Thaqif
Available	Available	Available	Available	Available	0	0	0	0	0	0	0	0	0	0	0	0	0	0	0	0	0	Al Muhawat	Thaqif
Available	Available	Available	Available	Available	0	0	0	0	0	0	0	0	0	0	0	0	0	0	0	0	0	Hedab Ad-Dar	Thaqif
Available	Available	Available	Available	Available	0	0	0	0	0	0	0	0	0	0	0	0	0	0	0	0	0	Al Leham	Thaqif
Available	Available	Available	Available	Available	0	0	0	0	0	0	0	0	0	0	0	0	0	0	0	0	0	As-Saden	Thaqif

Public services at the populated area level

Number of Agricultural, Social, Administrative and Public Services and Banking Finance 2-2

Cities and villages where public services are available (available or not)					General, financial and banking services					Social and development services								Agricultural services			Populated area	Emirate or governorate or municipality	
Internet network	Cell phone	Telephone network	Water network	Electricity	Commercial bank	Postman	Post office	Travel agency	Public library	Civil defence	Cooperative association	Cooperative association	Development committee	Development centre	Social security	Notary branch	Notary	Court	Agricultural fund	Agricultural branch			Agricultural directorate
Available	Available	Available	Available	Available	0	0	0	0	0	0	0	0	0	0	0	0	0	0	0	0	0	Al Arish	Thaqif
Available	Available	Available	Available	Available	1	0	1	0	0	1	1	0	0	0	1	0	0	1	0	1	0	Hedad wa Al Hasabah	Hadad Bani Malik
Available	Available	Available	Available	Available	0	0	0	0	0	0	0	0	0	0	0	0	0	0	0	0	0	An-Nufayel	Hadad Bani Malik
Available	Available	Available	Available	Available	0	0	0	0	0	0	0	0	0	0	0	0	0	0	0	0	0	Rawan (Al Aala)	Hadad Bani Malik
Available	Available	Available	Available	Available	0	0	0	0	0	0	0	0	0	0	0	0	0	0	0	0	0	Ash-Shatabah	Hadad Bani Malik
Available	Available	Available	Available	Available	0	0	0	0	0	0	0	0	0	0	0	0	0	0	0	0	0	Rawan Al Asfal	Hadad Bani Malik
Available	Available	Available	Available	Available	0	0	0	0	0	0	0	0	0	0	0	0	0	0	0	0	0	Al Oqdah (Jabal As-	Hadad Bani Malik
Not Available	Available	Available	Available	Available	0	0	0	0	0	0	0	0	0	0	0	0	0	0	0	0	0	Az-Zuluf	Hadad Bani Malik
Available	Available	Available	Available	Available	0	0	0	0	0	0	0	0	0	0	0	0	0	0	0	0	0	Al Mashayekh	Hadad Bani Malik
Available	Available	Available	Available	Available	0	0	0	0	0	0	0	0	0	0	0	0	0	0	0	0	0	Al Jarallah	Hadad Bani Malik
Available	Available	Available	Available	Available	0	0	0	0	0	0	0	0	0	0	0	0	0	0	0	0	0	Ezzan Omayshah	Hadad Bani Malik
Available	Available	Available	Available	Available	0	0	0	0	0	0	0	0	0	0	0	0	0	0	0	0	0	Al Khalaf Allah	Hadad Bani Malik
Available	Available	Available	Available	Available	0	0	0	0	0	0	0	0	0	0	0	0	0	0	0	0	0	Al Jahaleen	Hadad Bani Malik
Available	Available	Available	Available	Available	0	0	0	0	0	0	0	0	0	0	0	0	0	0	0	0	0	Shuab Al Yamani	Hadad Bani Malik
Available	Available	Available	Available	Available	0	0	0	0	0	0	0	0	0	0	0	0	0	0	0	0	0	Shuab Al Abdan	Hadad Bani Malik
Available	Available	Available	Available	Available	0	0	0	0	0	0	0	0	0	0	0	0	0	0	0	0	0	Al Mazarei	Hadad Bani Malik
Available	Available	Available	Available	Available	0	0	0	0	0	0	0	0	0	0	0	0	0	0	0	0	0	Al Uyaynah	Hadad Bani Malik
Available	Available	Available	Available	Available	0	0	0	0	0	0	0	0	0	0	0	0	0	0	0	0	0	Al Muthnah	Hadad Bani Malik

Public services at the populated area level

Number of Agricultural, Social, Administrative and Public Services and Banking Finance 2-2

Cities and villages where public services are available (available or not)					General, financial and banking services					Social and development services									Agricultural services			Populated area	Emirate or governorate or municipality
Internet network	Cell phone	Telephone network	Water network	Electricity	Commercial bank	Postman	Post office	Travel agency	Public library	Civil defence	Cooperative association	Cooperative association	Development committee	Development centre	Social security	Notary branch	Notary	Court	Agricultural fund	Agricultural branch	Agricultural directorate		
Available	Available	Available	Available	Available	0	0	0	0	0	0	0	0	0	0	0	0	0	0	0	0	0	Sabhan	Hadad Bani Malik
Available	Available	Available	Available	Available	0	0	0	0	0	0	0	0	0	0	0	0	0	0	0	0	0	Al Humaymah	Hadad Bani Malik
Available	Available	Available	Available	Available	0	0	0	0	0	0	0	0	0	0	0	0	0	0	0	0	0	Awayrah	Hadad Bani Malik
Available	Available	Available	Available	Available	0	0	0	0	0	0	0	0	0	0	0	0	0	0	0	0	0	Al Jaalan	Hadad Bani Malik
Available	Available	Available	Available	Available	0	0	0	0	0	0	0	0	0	0	0	0	0	0	0	0	0	Husn Al Waqid	Hadad Bani Malik
Available	Available	Available	Available	Available	0	0	0	0	0	0	0	0	0	0	0	0	0	0	0	0	0	Ibn Jamil	Hadad Bani Malik
Available	Available	Available	Available	Available	0	0	0	0	0	0	0	0	0	0	0	0	0	0	0	0	0	Al Wadah	Hadad Bani Malik
Available	Available	Available	Available	Available	0	0	0	0	0	0	0	0	0	0	0	0	0	0	0	0	0	Ash-Shareeh	Hadad Bani Malik
Available	Available	Available	Available	Available	0	0	0	0	0	0	0	0	0	0	0	0	0	0	0	0	0	Ar-Rawajeh	Hadad Bani Malik
Available	Available	Available	Available	Available	0	0	0	0	0	0	0	0	0	0	0	0	0	0	0	0	0	Al Qahb	Hadad Bani Malik
Available	Available	Available	Available	Available	0	0	0	0	0	0	0	0	0	0	0	0	0	0	0	0	0	Sedan Afif	Hadad Bani Malik
Available	Available	Available	Available	Available	0	0	0	0	0	0	0	0	0	0	0	0	0	0	0	0	0	Al Awwad	Hadad Bani Malik
Available	Available	Available	Available	Available	0	0	0	0	0	0	0	0	0	0	0	0	0	0	0	0	0	Hulafaa	Hadad Bani Malik
Available	Available	Available	Available	Available	0	0	0	0	0	0	0	0	0	0	0	0	0	0	0	0	0	Az-Zurqah	Hadad Bani Malik
Available	Available	Available	Available	Available	0	0	0	0	0	0	0	0	0	0	0	0	0	0	0	0	0	Al Husna	Hadad Bani Malik
Available	Available	Available	Available	Available	0	0	0	0	0	0	0	0	0	0	0	0	0	0	0	0	0	Al Amer	Hadad Bani Malik
Available	Available	Available	Available	Available	0	0	0	0	0	0	0	0	0	0	0	0	0	0	0	0	0	Al Omayrah	Hadad Bani Malik
Available	Available	Available	Available	Available	0	0	0	0	0	0	0	0	0	0	0	0	0	0	0	0	0	Al Fudlah	Hadad Bani Malik

Public services at the populated area level

Number of Agricultural, Social, Administrative and Public Services and Banking Finance 2-2

Cities and villages where public services are available (available or not)					General, financial and banking services					Social and development services								Agricultural services			Populated area	Emirate or governorate or municipality	
Internet network	Cell phone	Telephone network	Water network	Electricity	Commercial bank	Postman	Post office	Travel agency	Public library	Civil defence	Cooperative association	Cooperative association	Development committee	Development centre	Social security	Notary branch	Notary	Court	Agricultural fund	Agricultural branch			Agricultural directorate
Available	Available	Available	Available	Available	0	0	0	0	0	0	0	0	0	0	0	0	0	0	0	0	0	Al Ali	Hadad Bani Malik
Available	Available	Available	Available	Available	0	0	0	0	0	0	0	0	0	0	0	0	0	0	0	0	0	Al Jabahayn	Hadad Bani Malik
Available	Available	Available	Available	Available	0	0	0	0	0	0	0	0	0	0	0	0	0	0	0	0	0	Al Obayel	Hadad Bani Malik
Available	Available	Available	Available	Available	0	0	0	0	0	0	0	0	0	0	0	0	0	0	0	0	0	Al Fara'	Hadad Bani Malik
Available	Available	Available	Available	Available	0	0	0	0	0	0	0	0	0	0	0	0	0	0	0	0	0	Al Khaimah	Hadad Bani Malik
Available	Available	Available	Available	Available	0	0	0	0	0	0	0	0	0	0	0	0	0	0	0	0	0	Al Gharesah	Hadad Bani Malik
Available	Available	Available	Available	Available	0	0	0	0	0	0	0	0	0	0	0	0	0	0	0	0	0	Shuryan	Hadad Bani Malik
Available	Available	Available	Available	Available	0	0	0	0	0	0	0	0	0	0	0	0	0	0	0	0	0	Al Haffar	Hadad Bani Malik
Available	Available	Available	Available	Available	0	0	0	0	0	0	0	0	0	0	0	0	0	0	0	0	0	Al Qahf	Hadad Bani Malik
Available	Available	Available	Available	Available	0	0	0	0	0	0	0	0	0	0	0	0	0	0	0	0	0	Sumyan	Hadad Bani Malik
Available	Available	Available	Available	Available	0	0	0	0	0	0	0	0	0	0	0	0	0	0	0	0	0	Ad-Dushma	Hadad Bani Malik
Available	Available	Available	Available	Available	0	0	0	0	0	0	0	0	0	0	0	0	0	0	0	0	0	Al MUSAQAHAH	Hadad Bani Malik
Available	Available	Available	Available	Available	0	0	0	0	0	0	0	0	0	0	0	0	0	0	0	0	0	Al Jazyah	Hadad Bani Malik
Available	Available	Available	Available	Available	0	0	0	0	0	0	0	0	0	0	0	0	0	0	0	0	0	Bada	Hadad Bani Malik
Available	Available	Available	Available	Available	0	0	0	0	0	0	0	0	0	0	0	0	0	0	0	0	0	Ar-Radamah	Hadad Bani Malik
Available	Available	Available	Available	Available	0	0	0	0	0	0	0	0	0	0	0	0	0	0	0	0	0	Ash-Shuab	Hadad Bani Malik
Available	Available	Available	Available	Available	0	0	0	0	0	0	0	0	0	0	0	0	0	0	0	0	0	Ad-Dabaah	Hadad Bani Malik
Available	Available	Available	Available	Available	0	0	0	0	0	0	0	0	0	0	0	0	0	0	0	0	0	Al Manqab	Hadad Bani Malik

The sixteenth services guide 2017_Region Makkah Al Mukarramah

Public services at the populated area level

Number of Agricultural, Social, Administrative and Public Services and Banking Finance 2-2

Cities and villages where public services are available (available or not)					General, financial and banking services					Social and development services								Agricultural services			Populated area	Emirate or governorate or municipality	
Internet network	Cell phone	Telephone network	Water network	Electricity	Commercial bank	Postman	Post office	Travel agency	Public library	Civil defence	Cooperative association	Cooperative association	Development committee	Development centre	Social security	Notary branch	Notary	Court	Agricultural fund	Agricultural branch			Agricultural directorate
Available	Available	Available	Available	Available	0	0	0	0	0	0	0	0	0	0	0	0	0	0	0	0	0	Shaqawah	Hadad Bani Malik
Available	Available	Available	Available	Available	0	0	0	0	0	0	0	0	0	0	0	0	0	0	0	0	0	Shuab Saleh	Hadad Bani Malik
Available	Available	Available	Available	Available	0	0	0	0	0	0	0	0	0	0	0	0	0	0	0	0	0	Shuab Al Omer	Hadad Bani Malik
Available	Available	Available	Available	Available	0	0	0	0	0	0	0	0	0	0	0	0	0	0	0	0	0	Al Taraf	Hadad Bani Malik
Available	Available	Available	Available	Available	0	0	0	0	0	0	0	0	0	0	0	0	0	0	0	0	0	Al Hanesh	Hadad Bani Malik
Available	Available	Available	Available	Available	0	0	0	0	0	0	0	0	0	0	0	0	0	0	0	0	0	Al Mudarah	Hadad Bani Malik
Available	Available	Available	Available	Available	0	0	0	0	0	0	0	0	0	0	0	0	0	0	0	0	0	Rei An-Nabaq	Hadad Bani Malik
Available	Available	Available	Available	Available	0	0	0	0	0	0	0	0	0	0	0	0	0	0	0	0	0	Khabaryn	Hadad Bani Malik
Available	Available	Available	Available	Available	0	0	0	0	0	0	0	0	0	0	0	0	0	0	0	0	0	Turaykham	Hadad Bani Malik
Available	Available	Available	Available	Available	0	0	0	0	0	0	0	0	0	0	0	0	0	0	0	0	0	Al Mushhaq	Hadad Bani Malik
Available	Available	Available	Available	Available	0	0	0	0	0	0	0	0	0	0	0	0	0	0	0	0	0	Al Malha	Hadad Bani Malik
Available	Available	Available	Available	Available	0	0	0	0	0	0	0	0	0	0	0	0	0	0	0	0	0	Al Humlah	Hadad Bani Malik
Available	Available	Available	Available	Available	0	0	0	0	0	0	0	0	0	0	0	0	0	0	0	0	0	Alyaaseb	Hadad Bani Malik
Available	Available	Available	Available	Available	0	0	0	0	0	0	0	0	0	0	0	0	0	0	0	0	0	At-Tawmah	Hadad Bani Malik
Available	Available	Available	Available	Available	0	0	0	0	0	0	0	0	0	0	0	0	0	0	0	0	0	Al Quzayaah	Hadad Bani Malik
Available	Available	Available	Available	Available	0	0	0	0	0	0	0	0	0	0	0	0	0	0	0	0	0	Al Muqsarah	Hadad Bani Malik
Available	Available	Available	Available	Available	0	0	0	0	0	0	0	0	0	0	0	0	0	0	0	0	0	Ash-Shazabyah	Hadad Bani Malik
Available	Available	Available	Available	Available	0	0	0	0	0	0	0	0	0	0	0	0	0	0	0	0	0	Shuab Qadamah	Hadad Bani Malik

The sixteenth services guide 2017_Region Makkah Al Mukarramah

Public services at the populated area level

Number of Agricultural, Social, Administrative and Public Services and Banking Finance 2-2

Cities and villages where public services are available (available or not)					General, financial and banking services					Social and development services									Agricultural services			Populated area	Emirate or governorate or municipality
Internet network	Cell phone	Telephone network	Water network	Electricity	Commercial bank	Postman	Post office	Travel agency	Public library	Civil defence	Cooperative association	Cooperative association	Development committee	Development centre	Social security	Notary branch	Notary	Court	Agricultural fund	Agricultural branch	Agricultural directorate		
Available	Available	Available	Available	Available	0	0	0	0	0	0	0	0	0	0	0	0	0	0	0	0	0	Al Fara'ah	Hadad Bani Malik
Available	Available	Available	Available	Available	0	0	0	0	0	0	0	0	0	0	0	0	0	0	0	0	0	Al Hawlah	Hadad Bani Malik
Available	Available	Available	Available	Available	0	0	0	0	0	0	0	0	0	0	0	0	0	0	0	0	0	Al Hamatah	Hadad Bani Malik
Available	Available	Available	Available	Available	0	0	0	0	0	0	0	0	0	0	0	0	0	0	0	0	0	Ad-Dahamah	Hadad Bani Malik
Available	Available	Available	Available	Available	0	0	0	0	0	0	0	0	0	0	0	0	0	0	0	0	0	Al Qara	Hadad Bani Malik
Available	Available	Available	Available	Available	0	0	0	0	0	0	0	0	0	0	0	0	0	0	0	0	0	Al Ashman	Hadad Bani Malik
Available	Available	Available	Available	Available	0	0	0	0	0	0	0	0	0	0	0	0	0	0	0	0	0	Al Halah	Hadad Bani Malik
Available	Available	Available	Available	Available	0	0	0	0	0	0	0	0	0	0	0	0	0	0	0	0	0	Al Mashaqef	Hadad Bani Malik
Available	Available	Available	Available	Available	0	0	0	0	0	0	0	0	0	0	0	0	0	0	0	0	0	Al Ghaltah (Al Jedaa)	Hadad Bani Malik
Available	Available	Available	Available	Available	0	0	0	0	0	0	0	0	0	0	0	0	0	0	0	0	0	Ash-Shatafah	Hadad Bani Malik
Available	Available	Available	Available	Available	0	0	0	0	0	0	0	0	0	0	0	0	0	0	0	0	0	Al Bunah	Hadad Bani Malik
Available	Available	Available	Available	Available	0	0	0	0	0	0	0	0	0	0	0	0	0	0	0	0	0	Ad-Dabous	Hadad Bani Malik
Available	Available	Available	Available	Available	0	0	0	0	0	0	0	0	0	0	0	0	0	0	0	0	0	Abo Sarafah (Al	Hadad Bani Malik
Available	Available	Available	Available	Available	0	0	0	0	0	0	0	0	0	0	0	0	0	0	0	0	0	Ash-Shelan	Hadad Bani Malik
Available	Available	Available	Available	Available	0	0	0	0	0	0	0	0	0	0	0	0	0	0	0	0	0	Ash-Sharfyah	Hadad Bani Malik
Available	Available	Available	Available	Available	0	0	0	0	0	0	0	0	0	0	0	0	0	0	0	0	0	Al Waeer	Hadad Bani Malik
Available	Available	Available	Available	Available	0	0	0	0	0	0	0	0	0	0	0	0	0	0	0	0	0	Al Husna	Hadad Bani Malik
Available	Available	Available	Available	Available	0	0	0	0	0	0	0	0	0	0	0	0	0	0	0	0	0	Al Muhadyah	Hadad Bani Malik

Public services at the populated area level

Number of Agricultural, Social, Administrative and Public Services and Banking Finance 2-2

Cities and villages where public services are available (available or not)					General, financial and banking services					Social and development services								Agricultural services			Populated area	Emirate or governorate or municipality		
Internet network	Cell phone	Telephone network	Water network	Electricity	Commercial bank	Postman	Post office	Travel agency	Public library	Civil defence	Cooperative association	Cooperative association	Development committee	Development centre	Social security	Notary branch	Notary	Court	Agricultural fund	Agricultural branch			Agricultural directorate	
Available	Available	Available	Available	Available	0	0	0	0	0	0	0	0	0	0	0	0	0	0	0	0	0	Ibn Damghan	Hadad Bani Malik	
Available	Available	Available	Available	Available	0	0	0	0	0	0	0	0	0	0	0	0	0	0	0	0	0	0	Al Hawzah	Hadad Bani Malik
Available	Available	Available	Available	Available	0	0	0	0	0	0	0	0	0	0	0	0	0	0	0	0	0	0	Ash-Shaater	Hadad Bani Malik
Available	Available	Available	Available	Available	0	0	0	0	0	0	0	0	0	0	0	0	0	0	0	0	0	0	Ibn Rameeh	Hadad Bani Malik
Available	Available	Available	Available	Available	0	0	0	0	0	0	0	0	0	0	0	0	0	0	0	0	0	0	As-Saraheen	Hadad Bani Malik
Available	Available	Available	Available	Available	0	0	0	0	0	0	0	0	0	0	0	0	0	0	0	0	0	0	Al Akhyar	Hadad Bani Malik
Available	Available	Available	Available	Available	0	0	0	0	0	0	0	0	0	0	0	0	0	0	0	0	0	0	Abo Shayeq	Hadad Bani Malik
Available	Available	Available	Available	Available	0	0	0	0	0	0	0	0	0	0	0	0	0	0	0	0	0	0	Al Masater	Hadad Bani Malik
Available	Available	Available	Available	Available	0	0	0	0	0	0	0	0	0	0	0	0	0	0	0	0	0	0	Hudayb Abbas	Hadad Bani Malik
Available	Available	Available	Available	Available	0	0	0	0	0	0	0	0	0	0	0	0	0	0	0	0	0	0	Al Ghareb	Hadad Bani Malik
Available	Available	Available	Available	Available	0	0	0	0	0	0	0	0	0	0	0	0	0	0	0	0	0	0	Ash-Shafah	Hadad Bani Malik
Available	Available	Available	Available	Available	0	0	0	0	0	0	0	0	0	0	0	0	0	0	0	0	0	0	Ad-Dar Al Hamraa	Hadad Bani Malik
Available	Available	Available	Available	Available	0	0	0	0	0	0	0	0	0	0	0	0	0	0	0	0	0	0	Sukhaybar	Hadad Bani Malik
Available	Available	Available	Available	Available	0	0	0	0	0	0	0	0	0	0	0	0	0	0	0	0	0	0	As-Safh	Hadad Bani Malik
Available	Available	Available	Available	Available	0	0	0	0	0	0	0	0	0	0	0	0	0	0	0	0	0	0	Ad-Dar Al Baydaa	Hadad Bani Malik
Available	Available	Available	Available	Available	0	0	0	0	0	0	0	0	0	0	0	0	0	0	0	0	0	0	Al Qorin	Hadad Bani Malik
Available	Available	Available	Available	Available	0	0	0	0	0	0	0	0	0	0	0	0	0	0	0	0	0	0	Al Habar	Hadad Bani Malik
Available	Available	Available	Available	Available	0	0	0	0	0	0	0	0	0	0	0	0	0	0	0	0	0	0	Al Masabyah	Hadad Bani Malik

Public services at the populated area level

Number of Agricultural, Social, Administrative and Public Services and Banking Finance 2-2

Cities and villages where public services are available (available or not)					General, financial and banking services					Social and development services								Agricultural services			Populated area	Emirate or governorate or municipality	
Internet network	Cell phone	Telephone network	Water network	Electricity	Commercial bank	Postman	Post office	Travel agency	Public library	Civil defence	Cooperative association	Cooperative association	Development committee	Development centre	Social security	Notary branch	Notary	Court	Agricultural fund	Agricultural branch			Agricultural directorate
Available	Available	Available	Available	Available	0	0	0	0	0	0	0	0	0	0	0	0	0	0	0	0	0	As-Senwan	Hadad Bani Malik
Available	Available	Available	Available	Available	0	0	0	0	0	0	0	0	0	0	0	0	0	0	0	0	0	Al Qazarah	Hadad Bani Malik
Available	Available	Available	Available	Available	0	0	0	0	0	0	0	0	0	0	0	0	0	0	0	0	0	Ash-Shatarah	Hadad Bani Malik
Available	Available	Available	Available	Available	0	0	0	0	0	0	0	0	0	0	0	0	0	0	0	0	0	Al Hutamah	Hadad Bani Malik
Available	Available	Available	Available	Available	0	0	0	0	0	0	0	0	0	0	0	0	0	0	0	0	0	Al Humyan	Hadad Bani Malik
Available	Available	Available	Available	Available	0	0	0	0	0	0	0	0	0	0	0	0	0	0	0	0	0	Al Qudah	Hadad Bani Malik
Available	Available	Available	Available	Available	0	0	0	0	0	0	0	0	0	0	0	0	0	0	0	0	0	Ar-Rubaa	Hadad Bani Malik
Available	Available	Available	Available	Available	0	0	0	0	0	0	0	0	0	0	0	0	0	0	0	0	0	AL Mawareqah	Hadad Bani Malik
Available	Available	Available	Available	Available	0	0	0	0	0	0	0	0	0	0	0	0	0	0	0	0	0	Ash-Sharfyah	Hadad Bani Malik
Available	Available	Available	Available	Available	0	0	0	0	0	0	0	0	0	0	0	0	0	0	0	0	0	Al Hashan	Hadad Bani Malik
Available	Available	Available	Available	Available	0	0	0	0	0	0	0	0	0	0	0	0	0	0	0	0	0	Ar-Rafei	Hadad Bani Malik
Available	Available	Available	Available	Available	0	0	0	0	0	0	0	0	0	0	0	0	0	0	0	0	0	Al Halyah	Hadad Bani Malik
Available	Available	Available	Available	Available	0	0	0	0	0	0	0	0	0	0	0	0	0	0	0	0	0	Al Ahamerah	Hadad Bani Malik
Available	Available	Available	Available	Available	0	0	0	0	0	0	0	0	0	0	0	0	0	0	0	0	0	Al Shabarah	Hadad Bani Malik
Available	Available	Available	Available	Available	0	0	0	0	0	0	0	0	0	0	0	0	0	0	0	0	0	Al Helal	Hadad Bani Malik
Available	Available	Available	Available	Available	0	0	0	0	0	0	0	0	0	0	0	0	0	0	0	0	0	Wadi Ash-Shawlan	Hadad Bani Malik
Available	Available	Available	Available	Available	0	0	0	0	0	0	0	0	0	0	0	0	0	0	0	0	0	Al Badaa	Hadad Bani Malik
Available	Available	Available	Available	Available	0	0	0	0	0	0	0	0	0	0	0	0	0	0	0	0	0	Bahra	Hadad Bani Malik

Public services at the populated area level

Number of Agricultural, Social, Administrative and Public Services and Banking Finance 2-2

Cities and villages where public services are available (available or not)					General, financial and banking services					Social and development services								Agricultural services			Populated area	Emirate or governorate or municipality	
Internet network	Cell phone	Telephone network	Water network	Electricity	Commercial bank	Postman	Post office	Travel agency	Public library	Civil defence	Cooperative association	Cooperative association	Development committee	Development centre	Social security	Notary branch	Notary	Court	Agricultural fund	Agricultural branch			Agricultural directorate
Available	Available	Available	Available	Available	0	0	0	0	0	0	0	0	0	0	0	0	0	0	0	0	0	Ash-Shatabah	Hadad Bani Malik
Available	Available	Available	Available	Available	0	0	0	0	0	0	0	0	0	0	0	0	0	0	0	0	0	Al Qalt	Hadad Bani Malik
Available	Available	Available	Available	Available	0	0	0	0	0	0	0	0	0	0	0	0	0	0	0	0	0	Al Wasetah	Hadad Bani Malik
Available	Available	Available	Available	Available	0	0	0	0	0	0	0	0	0	0	0	0	0	0	0	0	0	Umm Al-Qura	Hadad Bani Malik
Available	Available	Available	Available	Available	0	0	0	0	0	0	0	0	0	0	0	0	0	0	0	0	0	Al Quzaah	Hadad Bani Malik
Available	Available	Available	Available	Available	0	0	0	0	0	0	0	0	0	0	0	0	0	0	0	0	0	Al Futaymah	Hadad Bani Malik
Available	Available	Available	Available	Available	0	0	0	0	0	0	0	0	0	0	0	0	0	0	0	0	0	Ar-Rahwah	Hadad Bani Malik
Available	Available	Available	Available	Available	0	0	0	0	0	0	0	0	0	0	0	0	0	0	0	0	0	Al Hamamah	Hadad Bani Malik
Available	Available	Available	Available	Available	0	0	0	0	0	0	0	0	0	0	0	0	0	0	0	0	0	Ar-Ruqayat	Hadad Bani Malik
Available	Available	Available	Available	Available	0	0	0	0	0	0	0	0	0	0	0	0	0	0	0	0	0	Al Hasanah	Hadad Bani Malik
Available	Available	Available	Available	Available	0	0	0	0	0	0	0	0	0	0	0	0	0	0	0	0	0	An-Naymah	Hadad Bani Malik
Available	Available	Available	Available	Available	0	0	0	0	0	0	0	0	0	0	0	0	0	0	0	0	0	Al Masnad	Hadad Bani Malik
Available	Available	Available	Available	Available	0	0	0	0	0	0	0	0	0	0	0	0	0	0	0	0	0	Al Usum	Hadad Bani Malik
Available	Available	Available	Available	Available	0	0	0	0	0	0	0	0	0	0	0	0	0	0	0	0	0	As-Sahwi	Hadad Bani Malik
Available	Available	Available	Available	Available	0	0	0	0	0	0	0	0	0	0	0	0	0	0	0	0	0	Al Hanahah	Hadad Bani Malik
Available	Available	Available	Available	Available	0	0	0	0	0	0	0	0	0	0	0	0	0	0	0	0	0	An-Nasbaa	Hadad Bani Malik
Available	Available	Available	Available	Available	0	0	0	0	0	0	0	0	0	0	0	0	0	0	0	0	0	Sasa	Hadad Bani Malik
Available	Available	Available	Available	Available	0	0	0	0	0	0	0	0	0	0	0	0	0	0	0	0	0	Al Enabah	Hadad Bani Malik

Public services at the populated area level

Number of Agricultural, Social, Administrative and Public Services and Banking Finance 2-2

Cities and villages where public services are available (available or not)					General, financial and banking services					Social and development services								Agricultural services			Populated area	Emirate or governorate or municipality	
Internet network	Cell phone	Telephone network	Water network	Electricity	Commercial bank	Postman	Post office	Travel agency	Public library	Civil defence	Cooperative association	Cooperative association	Development committee	Development centre	Social security	Notary branch	Notary	Court	Agricultural fund	Agricultural branch			Agricultural directorate
Available	Available	Available	Available	Available	0	0	0	0	0	0	0	0	0	0	0	0	0	0	0	0	0	Al Wahba Al Olya	Hadad Bani Malik
Available	Available	Available	Available	Available	0	0	0	0	0	0	0	0	0	0	0	0	0	0	0	0	0	Al Wahba As-Sufila (Al	Hadad Bani Malik
Available	Available	Available	Available	Available	0	0	0	0	0	0	0	0	0	0	0	0	0	0	0	0	0	Albert	Hadad Bani Malik
Available	Available	Available	Available	Available	0	0	0	0	0	0	0	0	0	0	0	0	0	0	0	0	0	Al Mughres	Hadad Bani Malik
Available	Available	Available	Available	Available	0	0	0	0	0	0	0	0	0	0	0	0	0	0	0	0	0	As-Sawaghah	Hadad Bani Malik
Available	Available	Available	Available	Available	0	0	0	0	0	0	0	0	0	0	0	0	0	0	0	0	0	Al Hajla Al Olya (Al	Hadad Bani Malik
Available	Available	Available	Available	Available	0	0	0	0	0	0	0	0	0	0	0	0	0	0	0	0	0	Al Hajla As-Sufila	Hadad Bani Malik
Available	Available	Available	Available	Available	0	0	0	0	0	0	0	0	0	0	0	0	0	0	0	0	0	As-Saden	Hadad Bani Malik
Available	Available	Available	Available	Available	0	0	0	0	0	0	0	0	0	0	0	0	0	0	0	0	0	Ad-Dar Al Hamraa	Hadad Bani Malik
Available	Available	Available	Available	Available	0	0	0	0	0	0	0	0	0	0	0	0	0	0	0	0	0	Al Khaleti	Hadad Bani Malik
Available	Available	Available	Available	Available	0	0	0	0	0	0	0	0	0	0	0	0	0	0	0	0	0	Shuab Sari	Hadad Bani Malik
Available	Available	Available	Available	Available	0	0	0	0	0	0	0	0	0	0	0	0	0	0	0	0	0	Al Fusad	Hadad Bani Malik
Available	Available	Available	Available	Available	0	0	0	0	0	0	0	0	0	0	0	0	0	0	0	0	0	Al Qabrayn	Hadad Bani Malik
Available	Available	Available	Available	Available	0	0	0	0	0	0	0	0	0	0	0	0	0	0	0	0	0	Khalfayn	Hadad Bani Malik
Available	Available	Available	Available	Available	0	0	0	0	0	0	0	0	0	0	0	0	0	0	0	0	0	As-Salamayn	Hadad Bani Malik
Available	Available	Available	Not Available	Available	0	0	0	0	0	0	0	0	0	0	0	0	0	0	0	0	0	Az-Zurayzer	Hadad Bani Malik
Available	Available	Available	Available	Available	0	0	0	0	0	0	0	0	0	0	0	0	0	0	0	0	0	Aba Al Atmah	Hadad Bani Malik
Available	Available	Available	Available	Available	0	0	0	0	0	0	0	0	0	0	0	0	0	0	0	0	0	Shuab As-Sur	Hadad Bani Malik

The sixteenth services guide 2017_Region Makkah Al Mukarramah

Public services at the populated area level

Number of Agricultural, Social, Administrative and Public Services and Banking Finance 2-2

Cities and villages where public services are available (available or not)					General, financial and banking services					Social and development services								Agricultural services			Populated area	Emirate or governorate or municipality	
Internet network	Cell phone	Telephone network	Water network	Electricity	Commercial bank	Postman	Post office	Travel agency	Public library	Civil defence	Cooperative association	Cooperative association	Development committee	Development centre	Social security	Notary branch	Notary	Court	Agricultural fund	Agricultural branch			Agricultural directorate
Available	Available	Available	Available	Available	0	0	0	0	0	0	0	0	0	0	0	0	0	0	0	0	0	Dar Al Madarah (Ash-	Hadad Bani Malik
Available	Available	Available	Available	Available	0	0	0	0	0	0	0	0	0	0	0	0	0	0	0	0	0	Al Bathah	Hadad Bani Malik
Available	Available	Available	Available	Available	0	0	0	0	0	0	0	0	0	0	0	0	0	0	0	0	0	An-Nalah	Hadad Bani Malik
Available	Available	Available	Available	Available	0	0	0	0	0	0	0	0	0	0	0	0	0	0	0	0	0	Quwaybah	Hadad Bani Malik
Available	Available	Available	Available	Available	0	0	0	0	0	0	0	0	0	0	0	0	0	0	0	0	0	As-Sanua	Hadad Bani Malik
Available	Available	Available	Available	Available	0	0	0	0	0	0	0	0	0	0	0	0	0	0	0	0	0	Zubaynah (As-	Hadad Bani Malik
Available	Available	Available	Available	Available	0	0	0	0	0	0	0	0	0	0	0	0	0	0	0	0	0	As-Surayef	Hadad Bani Malik
Available	Available	Available	Available	Available	0	0	0	0	0	0	0	0	0	0	0	0	0	0	0	0	0	Al Oqarah	Hadad Bani Malik
Available	Available	Available	Available	Available	0	0	0	0	0	0	0	0	0	0	0	0	0	0	0	0	0	Shuab Al Tuwar	Hadad Bani Malik
Available	Available	Available	Available	Available	0	0	0	0	0	0	0	0	0	0	0	0	0	0	0	0	0	Al Shuab Al Abyad	Hadad Bani Malik
Available	Available	Available	Available	Available	0	0	0	0	0	0	0	0	0	0	0	0	0	0	0	0	0	Khayaa	Hadad Bani Malik
Available	Available	Available	Available	Available	0	0	0	0	0	0	0	0	0	0	0	0	0	0	0	0	0	Odaylah (Dar Al	Hadad Bani Malik
Available	Available	Available	Available	Available	0	0	0	0	0	0	0	0	0	0	0	0	0	0	0	0	0	Al Muqebah	Hadad Bani Malik
Available	Available	Available	Available	Available	0	0	0	0	0	0	0	0	0	0	0	0	0	0	0	0	0	Abo Quwayqah	Hadad Bani Malik
Available	Available	Available	Available	Available	0	0	0	0	0	0	0	0	0	0	0	0	0	0	0	0	0	Baltareq	Hadad Bani Malik
Available	Available	Available	Available	Available	0	0	0	0	0	0	0	0	0	0	0	0	0	0	0	0	0	Abo Hulaj	Hadad Bani Malik
Available	Available	Available	Available	Available	0	0	0	0	0	0	0	0	0	0	0	0	0	0	0	0	0	Al Jawrah	Hadad Bani Malik
Available	Available	Available	Available	Available	0	0	0	0	0	0	0	0	0	0	0	0	0	0	0	0	0	Anaqah	Hadad Bani Malik

The sixteenth services guide 2017_Region Makkah Al Mukarramah

Public services at the populated area level

Number of Agricultural, Social, Administrative and Public Services and Banking Finance 2-2

Cities and villages where public services are available (available or not)					General, financial and banking services					Social and development services								Agricultural services			Populated area	Emirate or governorate or municipality	
Internet network	Cell phone	Telephone network	Water network	Electricity	Commercial bank	Postman	Post office	Travel agency	Public library	Civil defence	Cooperative association	Cooperative association	Development committee	Development centre	Social security	Notary branch	Notary	Court	Agricultural fund	Agricultural branch			Agricultural directorate
Available	Available	Available	Available	Available	0	0	0	0	0	0	0	0	0	0	0	0	0	0	0	0	0	Sayyadah	Hadad Bani Malik
Available	Available	Available	Available	Available	0	0	0	0	0	0	0	0	0	0	0	0	0	0	0	0	0	Haddam	Hadad Bani Malik
Available	Available	Available	Available	Available	0	0	0	0	0	0	0	0	0	0	0	0	0	0	0	0	0	Saabah	Hadad Bani Malik
Available	Available	Available	Available	Available	0	0	0	0	0	0	0	0	0	0	0	0	0	0	0	0	0	Al Mulqah	Hadad Bani Malik
Available	Available	Available	Available	Available	0	0	0	0	0	0	0	0	0	0	0	0	0	0	0	0	0	Ar-Rahbah	Hadad Bani Malik
Available	Available	Available	Available	Available	0	0	0	0	0	0	0	0	0	0	0	0	0	0	0	0	0	Jayyash	Hadad Bani Malik
Available	Available	Available	Available	Available	0	0	0	0	0	0	0	0	0	0	0	0	0	0	0	0	0	Al Halah	Hadad Bani Malik
Available	Available	Available	Available	Available	0	0	0	0	0	0	0	0	0	0	0	0	0	0	0	0	0	Al Halyah	Hadad Bani Malik
Available	Available	Available	Available	Available	0	0	0	0	0	0	0	0	0	0	0	0	0	0	0	0	0	Ghar	Hadad Bani Malik
Available	Available	Available	Available	Available	0	0	0	0	0	0	0	0	0	0	0	0	0	0	0	0	0	Al Hasakah	Hadad Bani Malik
Available	Available	Available	Available	Available	0	0	0	0	0	0	0	0	0	0	0	0	0	0	0	0	0	Abo Saaqah	Hadad Bani Malik
Available	Available	Available	Available	Available	0	0	0	0	0	0	0	0	0	0	0	0	0	0	0	0	0	Wadi Ebal	Hadad Bani Malik
Available	Available	Available	Available	Available	0	0	0	0	0	0	0	0	0	0	0	0	0	0	0	0	0	Qaes	Hadad Bani Malik
Available	Available	Available	Available	Available	0	0	0	0	0	0	0	0	0	0	0	0	0	0	0	0	0	Wasei Al Wadi	Hadad Bani Malik
Available	Available	Available	Available	Available	0	0	0	0	0	0	0	0	0	0	0	0	0	0	0	0	0	Mutref	Hadad Bani Malik
Available	Available	Available	Available	Available	0	0	0	0	0	0	0	0	0	0	0	0	0	0	0	0	0	An-Namerah (As-	Hadad Bani Malik
Available	Available	Available	Available	Available	0	0	0	0	0	0	0	0	0	0	0	0	0	0	0	0	0	Al-Aqiq	Hadad Bani Malik
Available	Available	Available	Available	Available	0	0	0	0	0	0	0	0	0	0	0	0	0	0	0	0	0	Al Mazraah	Hadad Bani Malik

Public services at the populated area level

Number of Agricultural, Social, Administrative and Public Services and Banking Finance 2-2

Cities and villages where public services are available (available or not)					General, financial and banking services					Social and development services								Agricultural services			Populated area	Emirate or governorate or municipality	
Internet network	Cell phone	Telephone network	Water network	Electricity	Commercial bank	Postman	Post office	Travel agency	Public library	Civil defence	Cooperative association	Cooperative association	Development committee	Development centre	Social security	Notary branch	Notary	Court	Agricultural fund	Agricultural branch			Agricultural directorate
Available	Available	Not Available	Not Available	Available	0	0	0	0	0	0	1	0	1	0	0	0	0	1	0	0	0	Abu Rakah	Abu Rakah
Not Available	Available	Available	Not Available	Available	0	0	0	0	0	0	0	0	0	0	0	0	0	0	0	0	0	Jalil	Abu Rakah
Not Available	Available	Available	Not Available	Available	0	0	0	0	0	0	0	0	0	0	0	0	0	0	0	0	0	Abo Rumaith	Abu Rakah
Not Available	Available	Available	Not Available	Available	0	0	0	0	0	0	0	0	0	0	0	0	0	0	0	0	0	Nahyah	Abu Rakah
Not Available	Available	Available	Not Available	Available	0	0	0	0	0	0	0	0	0	0	0	0	0	0	0	0	0	Wadi Dera	Abu Rakah
Not Available	Available	Available	Not Available	Available	0	0	0	0	0	0	0	0	0	0	0	0	0	0	0	0	0	Talaah Ghuzayel	Abu Rakah
Not Available	Available	Available	Not Available	Available	0	0	0	0	0	0	0	0	0	0	0	0	0	0	0	0	0	Qest	Abu Rakah
Not Available	Available	Available	Not Available	Available	0	0	0	0	0	0	0	0	0	0	0	0	0	0	0	0	0	Om Moussa	Abu Rakah
Not Available	Available	Available	Not Available	Available	0	0	0	0	0	0	0	0	0	0	0	0	0	0	0	0	0	Jareeb	Abu Rakah
Not Available	Available	Available	Not Available	Available	0	0	0	0	0	0	0	0	0	0	0	0	0	0	0	0	0	Al Mozera'ah	Abu Rakah
Not Available	Available	Not Available	Not Available	Available	0	0	0	0	0	0	0	0	0	0	0	0	0	0	0	0	0	Tanadub	Abu Rakah
Not Available	Available	Available	Not Available	Available	0	0	0	0	0	0	0	0	0	0	0	0	0	0	0	0	0	Ana	Abu Rakah
Not Available	Available	Available	Not Available	Available	0	0	0	0	0	0	0	0	0	0	0	0	0	0	0	0	0	Al Mufajer	Abu Rakah
Not Available	Available	Available	Not Available	Available	0	0	0	0	0	0	0	0	0	0	0	0	0	0	0	0	0	Al Moalah	Abu Rakah
Not Available	Available	Available	Not Available	Available	0	0	0	0	0	0	0	0	0	0	0	0	0	0	0	0	0	Al Khamrah	Abu Rakah
Not Available	Available	Available	Not Available	Available	0	0	0	0	0	0	0	0	0	0	0	0	0	0	0	0	0	Ahrah oil station	Abu Rakah
Not Available	Available	Available	Not Available	Available	0	0	0	0	0	0	0	0	0	0	0	0	0	0	0	0	0	Al Hazem	Abu Rakah
Not Available	Available	Available	Not Available	Available	0	0	0	0	0	0	0	0	0	0	0	0	0	0	0	0	0	Rabkhan	Abu Rakah

Public services at the populated area level

Number of Agricultural, Social, Administrative and Public Services and Banking Finance 2-2

Cities and villages where public services are available (available or not)					General, financial and banking services					Social and development services								Agricultural services			Populated area	Emirate or governorate or municipality	
Internet network	Cell phone	Telephone network	Water network	Electricity	Commercial bank	Postman	Post office	Travel agency	Public library	Civil defence	Cooperative association	Cooperative association	Development committee	Development centre	Social security	Notary branch	Notary	Court	Agricultural fund	Agricultural branch			Agricultural directorate
Not Available	Available	Available	Not Available	Available	0	0	0	0	0	0	0	0	0	0	0	0	0	0	0	0	0	Al Khayalah	Abu Rakah
Not Available	Available	Available	Not Available	Available	0	0	0	0	0	0	0	0	0	0	0	0	0	0	0	0	0	Bezal	Abu Rakah
Not Available	Available	Available	Not Available	Available	0	0	0	0	0	0	0	0	0	0	0	0	0	0	0	0	0	Nuwakh	Abu Rakah
Not Available	Available	Available	Not Available	Available	0	0	0	0	0	0	0	0	0	0	0	0	0	0	0	0	0	Al Khayalah	Abu Rakah
Not Available	Available	Available	Not Available	Available	0	0	0	0	0	0	0	0	0	0	0	0	0	0	0	0	0	Ruwaiaat Zurayq	Abu Rakah
Not Available	Available	Available	Not Available	Available	0	0	0	0	0	0	0	0	0	0	0	0	0	0	0	0	0	Wadi Bawa	Abu Rakah
Not Available	Available	Available	Not Available	Available	0	0	0	0	0	0	0	0	0	0	0	0	0	0	0	0	0	As-Salem Al Aala	Abu Rakah
Not Available	Available	Available	Not Available	Available	0	0	0	0	0	0	0	0	0	0	0	0	0	0	0	0	0	Maashoura	Abu Rakah
Not Available	Available	Available	Not Available	Available	0	0	0	0	0	0	0	0	0	0	0	0	0	0	0	0	0	Al-Harth	Abu Rakah
Not Available	Available	Available	Not Available	Available	0	0	0	0	0	0	0	0	0	0	0	0	0	0	0	0	0	Al Qeradah	Abu Rakah
Not Available	Available	Available	Not Available	Available	0	0	0	0	0	0	0	0	0	0	0	0	0	0	0	0	0	Om Al Zubenat	Abu Rakah
Not Available	Available	Not Available	Not Available	Available	0	0	0	0	0	0	0	0	0	0	0	0	0	0	0	0	0	Ad-Dalaasyah	Abu Rakah
Not Available	Available	Not Available	Not Available	Available	0	0	0	0	0	0	0	0	0	0	0	0	0	0	0	0	0	Al Amarah	Abu Rakah
Not Available	Available	Not Available	Not Available	Available	0	0	0	0	0	0	0	0	0	0	0	0	0	0	0	0	0	Talaah Ajab	Abu Rakah
Not Available	Available	Not Available	Not Available	Available	0	0	0	0	0	0	0	0	0	0	0	0	0	0	0	0	0	As-Salim Al Asfal (Al	Abu Rakah
Not Available	Available	Not Available	Not Available	Available	0	0	0	0	0	0	0	0	0	0	0	0	0	0	0	0	0	Qerda	Abu Rakah
Not Available	Available	Not Available	Not Available	Available	0	0	0	0	0	0	0	0	0	0	0	0	0	0	0	0	0	Al Hashanah	Abu Rakah
Not Available	Available	Not Available	Not Available	Available	0	0	0	0	0	0	0	0	0	0	0	0	0	0	0	0	0	Maleha	Abu Rakah

Public services at the populated area level

Number of Agricultural, Social, Administrative and Public Services and Banking Finance 2-2

Cities and villages where public services are available (available or not)					General, financial and banking services					Social and development services								Agricultural services			Populated area	Emirate or governorate or municipality	
Internet network	Cell phone	Telephone network	Water network	Electricity	Commercial bank	Postman	Post office	Travel agency	Public library	Civil defence	Cooperative association	Cooperative association	Development committee	Development centre	Social security	Notary branch	Notary	Court	Agricultural fund	Agricultural branch			Agricultural directorate
Not Available	Available	Not Available	Not Available	Available	0	0	0	0	0	0	0	0	0	0	0	0	0	0	0	0	0	Wadi Al Jabalat	Abu Rakah
Not Available	Available	Not Available	Not Available	Available	0	0	0	0	0	0	0	0	0	0	0	0	0	0	0	0	0	Ash-Shadaqa	Abu Rakah
Not Available	Available	Not Available	Not Available	Available	0	0	0	0	0	0	0	0	0	0	0	0	0	0	0	0	0	Wadi Nashran	Abu Rakah
Not Available	Available	Not Available	Not Available	Available	0	0	0	0	0	0	0	0	0	0	0	0	0	0	0	0	0	Shawqab	Abu Rakah
Not Available	Available	Not Available	Not Available	Available	0	0	0	0	0	0	0	0	0	0	0	0	0	0	0	0	0	Mardah (Turbah)	Abu Rakah
Not Available	Available	Not Available	Not Available	Available	0	0	0	0	0	0	0	0	0	0	0	0	0	0	0	0	0	Ar-Rashah	Abu Rakah
Not Available	Available	Not Available	Not Available	Available	0	0	0	0	0	0	0	0	0	0	0	0	0	0	0	0	0	Turbat Al Olya	Abu Rakah
Not Available	Available	Not Available	Not Available	Available	0	0	0	0	0	0	0	0	0	0	0	0	0	0	0	0	0	Al Uqlah	Abu Rakah
Not Available	Available	Not Available	Not Available	Available	0	0	0	0	0	0	0	0	0	0	0	0	0	0	0	0	0	Al Jabalat	Abu Rakah
Not Available	Available	Not Available	Not Available	Available	0	0	0	0	0	0	0	0	0	0	0	0	0	0	0	0	0	Nashran	Abu Rakah
Not Available	Available	Available	Not Available	Available	0	0	0	0	0	0	0	0	0	0	0	0	0	0	0	0	0	Murrah	Abu Rakah
Not Available	Available	Available	Not Available	Available	0	0	0	0	0	0	0	0	0	0	0	0	0	0	0	0	0	Al Oshayryah	Abu Rakah
Not Available	Available	Available	Not Available	Available	0	0	0	0	0	0	0	0	0	0	0	0	0	0	0	0	0	Zaha	Abu Rakah
Available	Available	Available	Available	Available	0	0	0	0	0	0	0	0	0	0	0	0	0	0	0	0	0	Al Sour	Al Sour
Available	Available	Available	Available	Available	0	0	0	0	0	0	0	0	0	0	0	0	0	0	0	0	0	As-Sawadayn	Al Sour
Available	Available	Available	Available	Available	0	0	0	0	0	0	0	0	0	0	0	0	0	0	0	0	0	Al Edhakat waras As-	Al Sour
Available	Available	Available	Available	Available	0	0	0	0	0	0	0	0	0	0	0	0	0	0	0	0	0	Al Huwaymed	Al Sour
Available	Available	Available	Available	Available	0	0	0	0	0	0	0	0	0	0	0	0	0	0	0	0	0	Al Jubyan	Al Sour

The sixteenth services guide 2017_Region Makkah Al Mukarramah

Public services at the populated area level

Number of Agricultural, Social, Administrative and Public Services and Banking Finance 2-2

Cities and villages where public services are available (available or not)					General, financial and banking services					Social and development services									Agricultural services			Populated area	Emirate or governorate or municipality
Internet network	Cell phone	Telephone network	Water network	Electricity	Commercial bank	Postman	Post office	Travel agency	Public library	Civil defence	Cooperative association	Cooperative association	Development committee	Development centre	Social security	Notary branch	Notary	Court	Agricultural fund	Agricultural branch	Agricultural directorate		
Available	Available	Available	Available	Available	0	0	0	0	0	0	0	0	0	0	0	0	0	0	0	0	0	Om Al Gheran	Al Sour
Available	Available	Available	Available	Available	0	0	0	0	0	0	0	0	0	0	0	0	0	0	0	0	0	Wajrah wa Om As-	Al Sour
Available	Available	Available	Available	Available	0	0	0	0	0	0	0	0	0	0	0	0	0	0	0	0	0	An-Nuhaylat	Al Sour
Available	Available	Available	Available	Available	0	0	0	0	0	0	0	0	0	0	0	0	0	0	0	0	0	Ad-Damjaa	Al Sour
Available	Available	Not Available	Not Available	Available	0	0	0	0	0	0	0	0	0	0	0	0	0	0	0	0	0	Al Hufah	Al Sour
Available	Available	Not Available	Not Available	Available	0	0	0	0	0	0	0	0	0	0	0	0	0	0	0	0	0	Al Hesn	Al Sour
Not Available	Available	Not Available	Not Available	Available	0	0	0	0	0	0	0	0	0	0	0	0	0	0	0	0	0	Al Qobsan	Al Sour
Not Available	Available	Available	Available	Available	1	0	1	0	0	1	1	0	1	0	1	0	0	1	0	1	0	Namerah	Northern Ordyat
Not Available	Available	Available	Available	Available	0	0	0	0	0	0	0	0	0	0	0	0	0	0	0	0	0	Al Madarat	Northern Ordyat
Not Available	Available	Available	Available	Available	0	0	0	0	0	0	0	0	0	0	0	0	0	0	0	0	0	Al Mashayekh	Northern Ordyat
Not Available	Available	Not Available	Not Available	Available	0	0	0	0	0	0	0	0	0	0	0	0	0	0	0	0	0	Al Arram	Northern Ordyat
Not Available	Available	Not Available	Not Available	Available	0	0	0	0	0	0	0	0	0	0	0	0	0	0	0	0	0	Al Ahjar	Northern Ordyat
Not Available	Available	Not Available	Not Available	Available	0	0	0	0	0	0	0	0	0	0	0	0	0	0	0	0	0	Al Fawaz	Northern Ordyat
Not Available	Available	Not Available	Not Available	Available	0	0	0	0	0	0	0	0	0	0	0	0	0	0	0	0	0	Dar Al Hendi	Northern Ordyat
Not Available	Available	Not Available	Not Available	Available	0	0	0	0	0	0	0	0	0	0	0	0	0	0	0	0	0	Al Katadah	Northern Ordyat
Not Available	Available	Not Available	Not Available	Available	0	0	0	0	0	0	0	0	0	0	0	0	0	0	0	0	0	Al Muzher	Northern Ordyat
Not Available	Available	Not Available	Not Available	Available	0	0	0	0	0	0	0	0	0	0	0	0	0	0	0	0	0	Al Manaa Wahilah	Northern Ordyat
Not Available	Available	Not Available	Not Available	Available	0	0	0	0	0	0	0	0	0	0	0	0	0	0	0	0	0	Al Sakran	Northern Ordyat

Public services at the populated area level

Number of Agricultural, Social, Administrative and Public Services and Banking Finance 2-2

Cities and villages where public services are available (available or not)					General, financial and banking services					Social and development services									Agricultural services			Populated area	Emirate or governorate or municipality
Internet network	Cell phone	Telephone network	Water network	Electricity	Commercial bank	Postman	Post office	Travel agency	Public library	Civil defence	Cooperative association	Cooperative association	Development committee	Development centre	Social security	Notary branch	Notary	Court	Agricultural fund	Agricultural branch	Agricultural directorate		
Not Available	Available	Not Available	Not Available	Available	0	0	0	0	0	0	0	0	0	0	0	0	0	0	0	0	0	Al Busat	Northern Ordyat
Not Available	Available	Not Available	Not Available	Available	0	0	0	0	0	0	0	0	0	0	0	0	0	0	0	0	0	Jayfan	Northern Ordyat
Not Available	Available	Not Available	Not Available	Available	0	0	0	0	0	0	0	0	0	0	0	0	0	0	0	0	0	Al Olayah	Northern Ordyat
Not Available	Available	Not Available	Not Available	Available	0	0	0	0	0	0	0	0	0	0	0	0	0	0	0	0	0	Al Mushaeth	Northern Ordyat
Not Available	Available	Not Available	Not Available	Available	0	0	0	0	0	0	0	0	0	0	0	0	0	0	0	0	0	Hadabah Qahban	Northern Ordyat
Not Available	Available	Not Available	Not Available	Available	0	0	0	0	0	0	0	0	0	0	0	0	0	0	0	0	0	Al Kherqan	Northern Ordyat
Not Available	Available	Available	Not Available	Available	0	0	0	0	0	0	0	0	0	0	0	0	0	0	0	0	0	At-Tabaqah	Northern Ordyat
Not Available	Available	Not Available	Not Available	Available	0	0	0	0	0	0	0	0	0	0	0	0	0	0	0	0	0	Al Qarn (Qarn bin	Northern Ordyat
Not Available	Available	Not Available	Not Available	Available	0	0	0	0	0	0	0	0	0	0	0	0	0	0	0	0	0	Ar-Rahwah (Rahwah	Northern Ordyat
Not Available	Available	Available	Not Available	Available	0	0	0	0	0	0	0	0	0	0	0	0	0	0	0	0	0	Al Omrah	Northern Ordyat
Not Available	Available	Available	Not Available	Available	0	0	0	0	0	0	0	0	0	0	0	0	0	0	0	0	0	Ash-Shateah	Northern Ordyat
Not Available	Available	Not Available	Not Available	Available	0	0	0	0	0	0	0	0	0	0	0	0	0	0	0	0	0	Aqaba	Northern Ordyat
Not Available	Available	Not Available	Not Available	Available	0	0	0	0	0	0	0	0	0	0	0	0	0	0	0	0	0	Al Wahla	Northern Ordyat
Not Available	Available	Not Available	Available	Available	0	0	0	0	0	0	0	0	0	0	0	0	0	0	0	0	0	Al Bajalyah	Northern Ordyat
Not Available	Available	Not Available	Available	Available	0	0	0	0	0	0	0	0	0	0	0	0	0	0	0	0	0	Dar Al Zaher	Northern Ordyat
Not Available	Available	Available	Available	Available	0	0	0	0	0	0	0	0	0	0	0	0	0	0	0	0	0	Al Jumayman	Northern Ordyat
Not Available	Available	Not Available	Not Available	Available	0	0	0	0	0	0	0	0	0	0	0	0	0	0	0	0	0	Ghurah	Northern Ordyat
Not Available	Available	Not Available	Available	Available	0	0	0	0	0	0	0	0	0	0	0	0	0	0	0	0	0	Ar-Raqabah	Northern Ordyat

Public services at the populated area level

Number of Agricultural, Social, Administrative and Public Services and Banking Finance 2-2

Cities and villages where public services are available (available or not)					General, financial and banking services					Social and development services								Agricultural services			Populated area	Emirate or governorate or municipality	
Internet network	Cell phone	Telephone network	Water network	Electricity	Commercial bank	Postman	Post office	Travel agency	Public library	Civil defence	Cooperative association	Cooperative association	Development committee	Development centre	Social security	Notary branch	Notary	Court	Agricultural fund	Agricultural branch			Agricultural directorate
Not Available	Available	Not Available	Not Available	Available	0	0	0	0	0	0	0	0	0	0	0	0	0	0	0	0	0	Al Qulah	Northern Ordyat
Not Available	Available	Not Available	Not Available	Available	0	0	0	0	0	0	0	0	0	0	0	0	0	0	0	0	0	Al Qufayl	Northern Ordyat
Not Available	Available	Not Available	Not Available	Available	0	0	0	0	0	0	0	0	0	0	0	0	0	0	0	0	0	Ardan	Northern Ordyat
Not Available	Available	Not Available	Available	Available	0	0	0	0	0	0	0	0	0	0	0	0	0	0	0	0	0	Obaidah wa	Northern Ordyat
Not Available	Available	Not Available	Not Available	Available	0	0	0	0	0	0	0	0	0	0	0	0	0	0	0	0	0	Ash-Shateah	Northern Ordyat
Not Available	Available	Available	Available	Available	0	0	0	0	0	0	0	0	0	0	0	0	0	0	0	0	0	Al Heraj	Northern Ordyat
Not Available	Available	Not Available	Not Available	Available	0	0	0	0	0	0	0	0	0	0	0	0	0	0	0	0	0	Sagherah	Northern Ordyat
Not Available	Available	Available	Available	Available	0	0	0	0	0	0	0	0	0	0	0	0	0	0	0	0	0	Al Guaydah	Northern Ordyat
Not Available	Available	Not Available	Not Available	Available	0	0	0	0	0	0	0	0	0	0	0	0	0	0	0	0	0	Ash-Shaqeb	Northern Ordyat
Not Available	Available	Not Available	Not Available	Available	0	0	0	0	0	0	0	0	0	0	0	0	0	0	0	0	0	Al Mareekh	Northern Ordyat
Not Available	Available	Not Available	Not Available	Available	0	0	0	0	0	0	0	0	0	0	0	0	0	0	0	0	0	Al Khalef	Northern Ordyat
Not Available	Available	Available	Available	Available	0	0	0	0	0	0	0	0	0	0	0	0	0	0	0	0	0	Shuab Moali	Northern Ordyat
Not Available	Available	Not Available	Available	Available	0	0	0	0	0	0	0	0	0	0	0	0	0	0	0	0	0	Shuab Meshref	Northern Ordyat
Not Available	Available	Not Available	Not Available	Available	0	0	0	0	0	0	0	0	0	0	0	0	0	0	0	0	0	Alhodn	Northern Ordyat
Not Available	Available	Not Available	Not Available	Available	0	0	0	0	0	0	0	0	0	0	0	0	0	0	0	0	0	Al Salim	Northern Ordyat
Not Available	Available	Available	Available	Available	0	0	0	0	0	0	0	0	0	0	0	0	0	0	0	0	0	Ad-Dudah	Northern Ordyat
Not Available	Available	Not Available	Not Available	Available	0	0	0	0	0	0	0	0	0	0	0	0	0	0	0	0	0	Ash-Sharfah	Northern Ordyat
Not Available	Available	Not Available	Not Available	Available	0	0	0	0	0	0	0	0	0	0	0	0	0	0	0	0	0	Al-Galb	Northern Ordyat

Public services at the populated area level

Number of Agricultural, Social, Administrative and Public Services and Banking Finance 2-2

Cities and villages where public services are available (available or not)					General, financial and banking services					Social and development services									Agricultural services			Populated area	Emirate or governorate or municipality
Internet network	Cell phone	Telephone network	Water network	Electricity	Commercial bank	Postman	Post office	Travel agency	Public library	Civil defence	Cooperative association	Cooperative association	Development committee	Development centre	Social security	Notary branch	Notary	Court	Agricultural fund	Agricultural branch	Agricultural directorate		
Not Available	Available	Not Available	Not Available	Available	0	0	0	0	0	0	0	0	0	0	0	0	0	0	0	0	0	Al Mabnaa	Northern Ordyat
Not Available	Available	Not Available	Not Available	Available	0	0	0	0	0	0	0	0	0	0	0	0	0	0	0	0	0	Al Almah	Northern Ordyat
Not Available	Available	Not Available	Not Available	Available	0	0	0	0	0	0	0	0	0	0	0	0	0	0	0	0	0	Gaylaa (Al Hussein)	Northern Ordyat
Not Available	Available	Not Available	Not Available	Available	0	0	0	0	0	0	0	0	0	0	0	0	0	0	0	0	0	Al Aqaas	Northern Ordyat
Not Available	Available	Not Available	Not Available	Available	0	0	0	0	0	0	0	0	0	0	0	0	0	0	0	0	0	Al Meshraf	Northern Ordyat
Not Available	Available	Not Available	Not Available	Available	0	0	0	0	0	0	0	0	0	0	0	0	0	0	0	0	0	Qarn Al Arshan	Northern Ordyat
Not Available	Available	Not Available	Not Available	Available	0	0	0	0	0	0	0	0	0	0	0	0	0	0	0	0	0	Tha Alqefl	Northern Ordyat
Not Available	Available	Not Available	Not Available	Available	0	0	0	0	0	0	0	0	0	0	0	0	0	0	0	0	0	Marqadan	Northern Ordyat
Not Available	Available	Not Available	Not Available	Available	0	0	0	0	0	0	0	0	0	0	0	0	0	0	0	0	0	Al Khulayef	Northern Ordyat
Not Available	Available	Not Available	Not Available	Available	0	0	0	0	0	0	0	0	0	0	0	0	0	0	0	0	0	Shathi	Northern Ordyat
Not Available	Available	Not Available	Not Available	Available	0	0	0	0	0	0	0	0	0	0	0	0	0	0	0	0	0	As-Subab	Northern Ordyat
Not Available	Available	Not Available	Not Available	Available	0	0	0	0	0	0	0	0	0	0	0	0	0	0	0	0	0	Waseah	Northern Ordyat
Not Available	Available	Not Available	Not Available	Available	0	0	0	0	0	0	0	0	0	0	0	0	0	0	0	0	0	Bahtah	Northern Ordyat
Not Available	Available	Not Available	Not Available	Available	0	0	0	0	0	0	0	0	0	0	0	0	0	0	0	0	0	Diriyah	Northern Ordyat
Not Available	Available	Not Available	Not Available	Available	0	0	0	0	0	0	0	0	0	0	0	0	0	0	0	0	0	Al Jawah	Northern Ordyat
Not Available	Available	Not Available	Not Available	Available	0	0	0	0	0	0	0	0	0	0	0	0	0	0	0	0	0	As-Sabghan	Northern Ordyat
Not Available	Available	Not Available	Not Available	Available	0	0	0	0	0	0	0	0	0	0	0	0	0	0	0	0	0	Qarn Ajlan	Northern Ordyat
Not Available	Available	Not Available	Not Available	Available	0	0	0	0	0	0	0	0	0	0	0	0	0	0	0	0	0	Al Badei	Northern Ordyat

Public services at the populated area level

Number of Agricultural, Social, Administrative and Public Services and Banking Finance 2-2

Cities and villages where public services are available (available or not)					General, financial and banking services					Social and development services								Agricultural services			Populated area	Emirate or governorate or municipality	
Internet network	Cell phone	Telephone network	Water network	Electricity	Commercial bank	Postman	Post office	Travel agency	Public library	Civil defence	Cooperative association	Cooperative association	Development committee	Development centre	Social security	Notary branch	Notary	Court	Agricultural fund	Agricultural branch			Agricultural directorate
Not Available	Available	Not Available	Not Available	Available	0	0	0	0	0	0	0	0	0	0	0	0	0	0	0	0	0	Shuab Al Shawwaf	Northern Ordyat
Not Available	Available	Not Available	Not Available	Available	0	0	0	0	0	0	0	0	0	0	0	0	0	0	0	0	0	Al Lafajah (Al Gafr)	Northern Ordyat
Not Available	Available	Not Available	Not Available	Available	0	0	0	0	0	0	0	0	0	0	0	0	0	0	0	0	0	Al Quzaah	Northern Ordyat
Not Available	Available	Not Available	Not Available	Available	0	0	0	0	0	0	0	0	0	0	0	0	0	0	0	0	0	Qarn As-Sarahah	Northern Ordyat
Not Available	Not Available	Not Available	Not Available	Available	0	0	0	0	0	0	0	0	0	0	0	0	0	0	0	0	0	Al Malhah	Northern Ordyat
Not Available	Available	Not Available	Not Available	Available	0	0	0	0	0	0	0	0	0	0	0	0	0	0	0	0	0	Al Otabah	Northern Ordyat
Not Available	Available	Not Available	Not Available	Available	0	0	0	0	0	0	0	0	0	0	0	0	0	0	0	0	0	At-Tafah	Northern Ordyat
Not Available	Not Available	Not Available	Not Available	Available	0	0	0	0	0	0	0	0	0	0	0	0	0	0	0	0	0	The Qadren	Northern Ordyat
Not Available	Available	Not Available	Not Available	Available	0	0	0	0	0	0	0	0	0	0	0	0	0	0	0	0	0	Al Muhaymer	Northern Ordyat
Not Available	Available	Not Available	Not Available	Available	0	0	0	0	0	0	0	0	0	0	0	0	0	0	0	0	0	As-Sahnah	Northern Ordyat
Not Available	Available	Not Available	Not Available	Available	0	0	0	0	0	0	0	0	0	0	0	0	0	0	0	0	0	Al Ghabran	Northern Ordyat
Not Available	Available	Not Available	Not Available	Available	0	0	0	0	0	0	0	0	0	0	0	0	0	0	0	0	0	Al Hasak	Northern Ordyat
Not Available	Available	Not Available	Not Available	Available	0	0	0	0	0	0	0	0	0	0	0	0	0	0	0	0	0	Affas	Northern Ordyat
Not Available	Available	Not Available	Not Available	Available	0	0	0	0	0	0	0	0	0	0	0	0	0	0	0	0	0	Al Washaah	Northern Ordyat
Not Available	Available	Available	Available	Available	0	0	0	0	0	0	0	0	0	0	0	0	0	0	0	0	0	Al Ryan	Northern Ordyat
Not Available	Available	Available	Available	Available	0	0	0	0	0	0	0	0	0	0	0	0	0	0	0	0	0	Khuraik Al Wayalah	Northern Ordyat
Not Available	Available	Not Available	Available	Available	0	0	0	0	0	0	0	0	0	0	0	0	0	0	0	0	0	Moshref	Northern Ordyat
Not Available	Available	Available	Available	Available	0	0	0	0	0	0	0	0	0	0	0	0	0	0	0	0	0	Al Fayjah	Northern Ordyat

Public services at the populated area level

Number of Agricultural, Social, Administrative and Public Services and Banking Finance 2-2

Cities and villages where public services are available (available or not)					General, financial and banking services					Social and development services								Agricultural services			Populated area	Emirate or governorate or municipality	
Internet network	Cell phone	Telephone network	Water network	Electricity	Commercial bank	Postman	Post office	Travel agency	Public library	Civil defence	Cooperative association	Cooperative association	Development committee	Development centre	Social security	Notary branch	Notary	Court	Agricultural fund	Agricultural branch			Agricultural directorate
Not Available	Available	Not Available	Not Available	Available	0	0	0	0	0	0	0	0	0	0	0	0	0	0	0	0	0	Al Zanabah	Northern Ordyat
Not Available	Available	Not Available	Not Available	Available	0	0	0	0	0	0	0	0	0	0	0	0	0	0	0	0	0	Al Uyaynah	Northern Ordyat
Not Available	Available	Not Available	Not Available	Available	0	0	0	0	0	0	0	0	0	0	0	0	0	0	0	0	0	Al Marbaah	Northern Ordyat
Not Available	Available	Not Available	Not Available	Available	0	0	0	0	0	0	0	0	0	0	0	0	0	0	0	0	0	Al Banah (Saqran)	Northern Ordyat
Not Available	Available	Not Available	Not Available	Available	0	0	0	0	0	0	0	0	0	0	0	0	0	0	0	0	0	Hadabah Hijran	Northern Ordyat
Not Available	Available	Not Available	Not Available	Available	0	0	0	0	0	0	0	0	0	0	0	0	0	0	0	0	0	Azzah	Northern Ordyat
Not Available	Not Available	Not Available	Not Available	Available	0	0	0	0	0	0	0	0	0	0	0	0	0	0	0	0	0	As-Sakhr	Northern Ordyat
Not Available	Not Available	Not Available	Not Available	Available	0	0	0	0	0	0	0	0	0	0	0	0	0	0	0	0	0	Al Jawfaa	Northern Ordyat
Not Available	Available	Not Available	Not Available	Available	0	0	0	0	0	0	0	0	0	0	0	0	0	0	0	0	0	Mosawee	Northern Ordyat
Not Available	Available	Not Available	Not Available	Available	0	0	0	0	0	0	0	0	0	0	0	0	0	0	0	0	0	As-Suaed	Northern Ordyat
Not Available	Available	Not Available	Not Available	Available	0	0	0	0	0	0	0	0	0	0	0	0	0	0	0	0	0	Al Jaaferah	Northern Ordyat
Not Available	Not Available	Not Available	Not Available	Available	0	0	0	0	0	0	0	0	0	0	0	0	0	0	0	0	0	Haqu Samahah	Northern Ordyat
Not Available	Not Available	Not Available	Not Available	Available	0	0	0	0	0	0	0	0	0	0	0	0	0	0	0	0	0	As-Samrah	Northern Ordyat
Not Available	Available	Not Available	Not Available	Available	0	0	0	0	0	0	0	0	0	0	0	0	0	0	0	0	0	Al Hamdah	Northern Ordyat
Not Available	Available	Not Available	Not Available	Available	0	0	0	0	0	0	0	0	0	0	0	0	0	0	0	0	0	Al Marjabat	Northern Ordyat
Not Available	Not Available	Not Available	Not Available	Available	0	0	0	0	0	0	0	0	0	0	0	0	0	0	0	0	0	Al Muraba'a	Northern Ordyat
Not Available	Available	Not Available	Not Available	Available	0	0	0	0	0	0	0	0	0	0	0	0	0	0	0	0	0	Manei	Northern Ordyat
Not Available	Not Available	Not Available	Not Available	Available	0	0	0	0	0	0	0	0	0	0	0	0	0	0	0	0	0	Zarhan	Northern Ordyat

Public services at the populated area level

Number of Agricultural, Social, Administrative and Public Services and Banking Finance 2-2

Cities and villages where public services are available (available or not)					General, financial and banking services					Social and development services								Agricultural services			Populated area	Emirate or governorate or municipality	
Internet network	Cell phone	Telephone network	Water network	Electricity	Commercial bank	Postman	Post office	Travel agency	Public library	Civil defence	Cooperative association	Cooperative association	Development committee	Development centre	Social security	Notary branch	Notary	Court	Agricultural fund	Agricultural branch			Agricultural directorate
Not Available	Available	Not Available	Not Available	Available	0	0	0	0	0	0	0	0	0	0	0	0	0	0	0	0	0	Al Najeel	Northern Ordyat
Not Available	Available	Not Available	Not Available	Available	0	0	0	0	0	0	0	0	0	0	0	0	0	0	0	0	0	Al Moslemah	Northern Ordyat
Not Available	Available	Not Available	Not Available	Available	0	0	0	0	0	0	0	0	0	0	0	0	0	0	0	0	0	Al Bawanah	Northern Ordyat
Not Available	Available	Not Available	Not Available	Available	0	0	0	0	0	0	0	0	0	0	0	0	0	0	0	0	0	Al Hazmeen	Northern Ordyat
Not Available	Available	Not Available	Not Available	Available	0	0	0	0	0	0	0	0	0	0	0	0	0	0	0	0	0	Gharib	Northern Ordyat
Not Available	Available	Not Available	Not Available	Available	0	0	0	0	0	0	0	0	0	0	0	0	0	0	0	0	0	Haddab Al Qershah	Northern Ordyat
Not Available	Available	Not Available	Not Available	Available	0	0	0	0	0	0	0	0	0	0	0	0	0	0	0	0	0	Qarn Al Jawaah	Northern Ordyat
Not Available	Available	Not Available	Not Available	Available	0	0	0	0	0	0	0	0	0	0	0	0	0	0	0	0	0	As-Sayed	Northern Ordyat
Not Available	Available	Not Available	Not Available	Available	0	0	0	0	0	0	0	0	0	0	0	0	0	0	0	0	0	Al Malhah	Northern Ordyat
Not Available	Available	Not Available	Not Available	Available	0	0	0	0	0	0	0	0	0	0	0	0	0	0	0	0	0	Ash-Shuaba	Northern Ordyat
Not Available	Not Available	Not Available	Not Available	Available	0	0	0	0	0	0	0	0	0	0	0	0	0	0	0	0	0	Al Halaq	Northern Ordyat
Not Available	Not Available	Not Available	Not Available	Available	0	0	0	0	0	0	0	0	0	0	0	0	0	0	0	0	0	Al-Ghamra	Northern Ordyat
Not Available	Available	Available	Available	Available	0	0	0	0	0	0	0	0	0	0	0	0	0	0	0	0	0	Al Moaqas	Northern Ordyat
Not Available	Available	Available	Available	Available	0	0	0	0	0	0	0	0	0	0	0	0	0	0	0	0	0	Al Haddab (Al	Northern Ordyat
Not Available	Available	Not Available	Not Available	Available	0	0	0	0	0	0	0	0	0	0	0	0	0	0	0	0	0	Nakhesah	Northern Ordyat
Not Available	Available	Not Available	Not Available	Available	0	0	0	0	0	0	0	0	0	0	0	0	0	0	0	0	0	Al Gharafah	Northern Ordyat
Not Available	Available	Available	Available	Available	0	0	0	0	0	0	0	0	0	0	0	0	0	0	0	0	0	Ad-Doumah	Northern Ordyat
Not Available	Available	Available	Available	Available	0	0	0	0	0	0	0	0	0	0	0	0	0	0	0	0	0	Ath-Thaab	Northern Ordyat

Public services at the populated area level

Number of Agricultural, Social, Administrative and Public Services and Banking Finance 2-2

Cities and villages where public services are available (available or not)					General, financial and banking services					Social and development services									Agricultural services			Populated area	Emirate or governorate or municipality
Internet network	Cell phone	Telephone network	Water network	Electricity	Commercial bank	Postman	Post office	Travel agency	Public library	Civil defence	Cooperative association	Cooperative association	Development committee	Development centre	Social security	Notary branch	Notary	Court	Agricultural fund	Agricultural branch	Agricultural directorate		
Not Available	Available	Not Available	Not Available	Available	0	0	0	0	0	0	0	0	0	0	0	0	0	0	0	0	0	Al Qarn	Northern Ordyat
Not Available	Available	Available	Available	Available	0	0	0	0	0	0	0	0	0	0	0	0	0	0	0	0	0	Nemrah Bayan	Northern Ordyat
Not Available	Available	Not Available	Not Available	Available	0	0	0	0	0	0	0	0	0	0	0	0	0	0	0	0	0	Dahaa	Northern Ordyat
Not Available	Available	Not Available	Not Available	Available	0	0	0	0	0	0	0	0	0	0	0	0	0	0	0	0	0	Ash-Shaabat	Northern Ordyat
Not Available	Available	Not Available	Not Available	Available	0	0	0	0	0	0	0	0	0	0	0	0	0	0	0	0	0	Ad-Darb	Northern Ordyat
Not Available	Available	Not Available	Not Available	Available	0	0	0	0	0	0	0	0	0	0	0	0	0	0	0	0	0	Qazeit Al Marwah	Northern Ordyat
Not Available	Available	Available	Available	Available	0	0	0	0	0	0	0	0	0	0	0	0	0	0	0	0	0	Bahyah	Northern Ordyat
Not Available	Available	Not Available	Not Available	Available	0	0	0	0	0	0	0	0	0	0	0	0	0	0	0	0	0	Ad-Dalaah	Northern Ordyat
Not Available	Available	Available	Available	Available	0	0	0	0	0	0	0	0	0	0	0	0	0	0	0	0	0	Al Hanakah	Northern Ordyat
Not Available	Available	Not Available	Not Available	Available	0	0	0	0	0	0	0	0	0	0	0	0	0	0	0	0	0	Al Mashareq	Northern Ordyat
Not Available	Available	Not Available	Not Available	Available	0	0	0	0	0	0	0	0	0	0	0	0	0	0	0	0	0	Kaheel	Northern Ordyat
Not Available	Available	Not Available	Not Available	Available	0	0	0	0	0	0	0	0	0	0	0	0	0	0	0	0	0	Ar-Rahah	Northern Ordyat
Not Available	Available	Not Available	Available	Available	0	0	0	0	0	0	0	0	0	0	0	0	0	0	0	0	0	Juhr	Northern Ordyat
Not Available	Available	Not Available	Not Available	Available	0	0	0	0	0	0	0	0	0	0	0	0	0	0	0	0	0	Muqeis	Northern Ordyat
Not Available	Available	Not Available	Not Available	Available	0	0	0	0	0	0	0	0	0	0	0	0	0	0	0	0	0	Mushrefah	Northern Ordyat
Not Available	Available	Not Available	Not Available	Available	0	0	0	0	0	0	0	0	0	0	0	0	0	0	0	0	0	Az-Zawaher	Northern Ordyat
Not Available	Available	Not Available	Available	Available	0	0	0	0	0	0	0	0	0	0	0	0	0	0	0	0	0	Al Qorin	Northern Ordyat
Not Available	Available	Not Available	Not Available	Available	0	0	0	0	0	0	0	0	0	0	0	0	0	0	0	0	0	Al Safaq	Northern Ordyat

Public services at the populated area level

Number of Agricultural, Social, Administrative and Public Services and Banking Finance 2-2

Cities and villages where public services are available (available or not)					General, financial and banking services					Social and development services								Agricultural services			Populated area	Emirate or governorate or municipality	
Internet network	Cell phone	Telephone network	Water network	Electricity	Commercial bank	Postman	Post office	Travel agency	Public library	Civil defence	Cooperative association	Cooperative association	Development committee	Development centre	Social security	Notary branch	Notary	Court	Agricultural fund	Agricultural branch			Agricultural directorate
Not Available	Available	Available	Available	Available	0	0	0	0	0	0	0	0	0	0	0	0	0	0	0	0	0	Al Harash	Northern Ordyat
Not Available	Available	Not Available	Not Available	Available	0	0	0	0	0	0	0	0	0	0	0	0	0	0	0	0	0	Ash-Shabab	Northern Ordyat
Not Available	Available	Not Available	Not Available	Available	0	0	0	0	0	0	0	0	0	0	0	0	0	0	0	0	0	Al Fagherah	Northern Ordyat
Not Available	Available	Not Available	Not Available	Available	0	0	0	0	0	0	0	0	0	0	0	0	0	0	0	0	0	As-Sawraa wa Ar-	Northern Ordyat
Not Available	Available	Not Available	Not Available	Available	0	0	0	0	0	0	0	0	0	0	0	0	0	0	0	0	0	Al Aysan	Northern Ordyat
Not Available	Available	Not Available	Not Available	Available	0	0	0	0	0	0	0	0	0	0	0	0	0	0	0	0	0	Al Arafet	Northern Ordyat
Not Available	Available	Not Available	Not Available	Available	0	0	0	0	0	0	0	0	0	0	0	0	0	0	0	0	0	Al bin Darwish	Northern Ordyat
Not Available	Available	Not Available	Not Available	Available	0	0	0	0	0	0	0	0	0	0	0	0	0	0	0	0	0	Ad-Darb	Northern Ordyat
Not Available	Available	Not Available	Not Available	Available	0	0	0	0	0	0	0	0	0	0	0	0	0	0	0	0	0	Al Ayash	Northern Ordyat
Not Available	Available	Available	Available	Available	0	0	0	0	0	0	0	0	0	0	0	0	0	0	0	0	0	Ghabaytah	Northern Ordyat
Not Available	Available	Not Available	Not Available	Available	0	0	0	0	0	0	0	0	0	0	0	0	0	0	0	0	0	Al Maqsudah	Northern Ordyat
Not Available	Available	Available	Available	Available	0	0	0	0	0	0	0	0	0	0	0	0	0	0	0	0	0	Al Saylan	Northern Ordyat
Not Available	Available	Not Available	Not Available	Available	0	0	0	0	0	0	0	0	0	0	0	0	0	0	0	0	0	Hajerah	Northern Ordyat
Not Available	Available	Not Available	Not Available	Available	0	0	0	0	0	0	0	0	0	0	0	0	0	0	0	0	0	Asyah	Northern Ordyat
Not Available	Available	Not Available	Not Available	Available	0	0	0	0	0	0	0	0	0	0	0	0	0	0	0	0	0	Al Qumaya	Northern Ordyat
Not Available	Available	Not Available	Not Available	Available	0	0	0	0	0	0	0	0	0	0	0	0	0	0	0	0	0	Ash-Shateah	Northern Ordyat
Not Available	Available	Not Available	Not Available	Available	0	0	0	0	0	0	0	0	0	0	0	0	0	0	0	0	0	Qarn Al-Sharif	Northern Ordyat
Not Available	Available	Available	Available	Available	0	0	0	0	0	0	0	0	0	0	0	0	0	0	0	0	0	As-Sirr	Northern Ordyat

Public services at the populated area level

Number of Agricultural, Social, Administrative and Public Services and Banking Finance 2-2

Cities and villages where public services are available (available or not)					General, financial and banking services					Social and development services								Agricultural services			Populated area	Emirate or governorate or municipality	
Internet network	Cell phone	Telephone network	Water network	Electricity	Commercial bank	Postman	Post office	Travel agency	Public library	Civil defence	Cooperative association	Cooperative association	Development committee	Development centre	Social security	Notary branch	Notary	Court	Agricultural fund	Agricultural branch			Agricultural directorate
Not Available	Available	Not Available	Not Available	Available	0	0	0	0	0	0	0	0	0	0	0	0	0	0	0	0	0	Ad-Daryeba	Northern Ordyat
Not Available	Available	Available	Available	Available	0	0	0	0	0	0	0	0	0	0	0	0	0	0	0	0	0	Khamis Nakhis	Northern Ordyat
Not Available	Available	Not Available	Available	Available	0	0	0	0	0	0	0	0	0	0	0	0	0	0	0	0	0	Al Musaf	Northern Ordyat
Not Available	Available	Not Available	Available	Available	0	0	0	0	0	0	0	0	0	0	0	0	0	0	0	0	0	Al Qulah	Northern Ordyat
Not Available	Available	Not Available	Not Available	Available	0	0	0	0	0	0	0	0	0	0	0	0	0	0	0	0	0	Qarqarah	Northern Ordyat
Not Available	Available	Not Available	Available	Available	0	0	0	0	0	0	0	0	0	0	0	0	0	0	0	0	0	Hubail	Northern Ordyat
Not Available	Available	Not Available	Not Available	Available	0	0	0	0	0	0	0	0	0	0	0	0	0	0	0	0	0	Al Quraya	Northern Ordyat
Not Available	Available	Not Available	Not Available	Available	0	0	0	0	0	0	0	0	0	0	0	0	0	0	0	0	0	Al Quhaybah	Northern Ordyat
Not Available	Available	Available	Available	Available	0	0	0	0	0	0	0	0	0	0	0	0	0	0	0	0	0	Gharedah	Northern Ordyat
Not Available	Available	Available	Available	Available	0	0	0	0	0	0	0	0	0	0	0	0	0	0	0	0	0	Al Zanabah	Northern Ordyat
Not Available	Available	Available	Available	Available	0	0	0	0	0	0	0	0	0	0	0	0	0	0	0	0	0	Fajah wa Aseilah	Northern Ordyat
Not Available	Available	Available	Available	Available	0	0	0	0	0	0	0	0	0	0	0	0	0	0	0	0	0	Al Bakharah	Northern Ordyat
Not Available	Available	Available	Available	Available	0	0	0	0	0	0	0	0	0	0	0	0	0	0	0	0	0	As-Safa	Northern Ordyat
Not Available	Available	Not Available	Not Available	Available	0	0	0	0	0	0	0	0	0	0	0	0	0	0	0	0	0	Hezban	Northern Ordyat
Not Available	Available	Not Available	Available	Available	0	0	0	0	0	0	0	0	0	0	0	0	0	0	0	0	0	Maran	Northern Ordyat
Not Available	Not Available	Not Available	Not Available	Available	0	0	0	0	0	0	0	0	0	0	0	0	0	0	0	0	0	Al Jamam (Jammah)	Northern Ordyat
Not Available	Available	Not Available	Not Available	Available	0	0	0	0	0	0	0	0	0	0	0	0	0	0	0	0	0	Jezaa	Northern Ordyat
Not Available	Available	Not Available	Not Available	Available	0	0	0	0	0	0	0	0	0	0	0	0	0	0	0	0	0	Al Fatih	Northern Ordyat

Public services at the populated area level

Number of Agricultural, Social, Administrative and Public Services and Banking Finance 2-2

Cities and villages where public services are available (available or not)					General, financial and banking services					Social and development services								Agricultural services			Populated area	Emirate or governorate or municipality	
Internet network	Cell phone	Telephone network	Water network	Electricity	Commercial bank	Postman	Post office	Travel agency	Public library	Civil defence	Cooperative association	Cooperative association	Development committee	Development centre	Social security	Notary branch	Notary	Court	Agricultural fund	Agricultural branch			Agricultural directorate
Not Available	Available	Not Available	Not Available	Available	0	0	0	0	0	0	0	0	0	0	0	0	0	0	0	0	0	Al Khawram	Northern Ordyat
Not Available	Available	Not Available	Not Available	Available	0	0	0	0	0	0	0	0	0	0	0	0	0	0	0	0	0	Haqu As-Safari	Northern Ordyat
Not Available	Not Available	Not Available	Not Available	Available	0	0	0	0	0	0	0	0	0	0	0	0	0	0	0	0	0	Qoron	Northern Ordyat
Not Available	Not Available	Not Available	Not Available	Available	0	0	0	0	0	0	0	0	0	0	0	0	0	0	0	0	0	Qarn Al Mukhser	Northern Ordyat
Not Available	Not Available	Not Available	Not Available	Available	0	0	0	0	0	0	0	0	0	0	0	0	0	0	0	0	0	Ad-Dar Al Jadidah	Northern Ordyat
Not Available	Not Available	Not Available	Not Available	Available	0	0	0	0	0	0	0	0	0	0	0	0	0	0	0	0	0	Ash-Shabain (Ar-	Northern Ordyat
Not Available	Not Available	Not Available	Not Available	Available	0	0	0	0	0	0	0	0	0	0	0	0	0	0	0	0	0	Ar-Rafadah	Northern Ordyat
Not Available	Available	Not Available	Not Available	Available	0	0	0	0	0	0	0	0	0	0	0	0	0	0	0	0	0	Al Malhah	Northern Ordyat
Not Available	Not Available	Not Available	Not Available	Available	0	0	0	0	0	0	0	0	0	0	0	0	0	0	0	0	0	Al Kaylah	Northern Ordyat
Not Available	Available	Not Available	Not Available	Available	0	0	0	0	0	0	0	0	0	0	0	0	0	0	0	0	0	Abarbar	Northern Ordyat
Not Available	Available	Not Available	Not Available	Available	0	0	0	0	0	0	0	0	0	0	0	0	0	0	0	0	0	Al Huzayfah	Northern Ordyat
Not Available	Available	Not Available	Not Available	Available	0	0	0	0	0	0	0	0	0	0	0	0	0	0	0	0	0	Al Mashrabah	Northern Ordyat
Not Available	Available	Not Available	Available	Available	0	0	0	0	0	0	0	0	0	0	0	0	0	0	0	0	0	Ar-Rakabah	Northern Ordyat
Not Available	Available	Not Available	Available	Available	0	0	0	0	0	0	0	0	0	0	0	0	0	0	0	0	0	Shuab Al Hasan	Northern Ordyat
Not Available	Available	Not Available	Not Available	Available	0	0	0	0	0	0	0	0	0	0	0	0	0	0	0	0	0	Ze Salab	Northern Ordyat
Not Available	Available	Available	Available	Available	0	0	0	0	0	0	0	0	0	0	0	0	0	0	0	0	0	Al Ataa	Northern Ordyat
Not Available	Available	Not Available	Available	Available	0	0	0	0	0	0	0	0	0	0	0	0	0	0	0	0	0	Al Henea	Northern Ordyat
Not Available	Available	Not Available	Available	Available	0	0	0	0	0	0	0	0	0	0	0	0	0	0	0	0	0	Al Hanou (Fajah)	Northern Ordyat

Public services at the populated area level

Number of Agricultural, Social, Administrative and Public Services and Banking Finance 2-2

Cities and villages where public services are available (available or not)					General, financial and banking services					Social and development services									Agricultural services			Populated area	Emirate or governorate or municipality
Internet network	Cell phone	Telephone network	Water network	Electricity	Commercial bank	Postman	Post office	Travel agency	Public library	Civil defence	Cooperative association	Cooperative association	Development committee	Development centre	Social security	Notary branch	Notary	Court	Agricultural fund	Agricultural branch	Agricultural directorate		
Not Available	Available	Not Available	Not Available	Available	0	0	0	0	0	0	0	0	0	0	0	0	0	0	0	0	0	Osarah	Northern Ordyat
Not Available	Available	Not Available	Not Available	Available	0	0	0	0	0	0	0	0	0	0	0	0	0	0	0	0	0	Al Layah	Northern Ordyat
Not Available	Available	Not Available	Not Available	Available	0	0	0	0	0	0	0	0	0	0	0	0	0	0	0	0	0	Al Masaf wa Al	Northern Ordyat
Not Available	Available	Not Available	Not Available	Available	0	0	0	0	0	0	0	0	0	0	0	0	0	0	0	0	0	Thareban	Northern Ordyat
Not Available	Available	Not Available	Not Available	Available	0	0	0	0	0	0	0	0	0	0	0	0	0	0	0	0	0	Hadabah Harb	Northern Ordyat
Not Available	Available	Available	Available	Available	0	0	0	0	0	0	0	0	0	0	0	0	0	0	0	0	0	Al Mabna	Northern Ordyat
Not Available	Available	Available	Available	Available	0	0	0	0	0	0	0	0	0	0	0	0	0	0	0	0	0	Al Barek	Northern Ordyat
Not Available	Available	Not Available	Available	Available	0	0	0	0	0	0	0	0	0	0	0	0	0	0	0	0	0	Al Qarn	Northern Ordyat
Not Available	Available	Available	Available	Available	0	0	0	0	0	0	0	0	0	0	0	0	0	0	0	0	0	Ar-Radam	Northern Ordyat
Not Available	Available	Available	Available	Available	0	0	0	0	0	0	0	0	0	0	0	0	0	0	0	0	0	Ar-Raqabah	Northern Ordyat
Not Available	Available	Available	Available	Available	0	0	0	0	0	0	0	0	0	0	0	0	0	0	0	0	0	As-Sawafyah	Northern Ordyat
Not Available	Available	Not Available	Available	Available	0	0	0	0	0	0	0	0	0	0	0	0	0	0	0	0	0	Maykah	Northern Ordyat
Not Available	Available	Available	Available	Available	0	0	0	0	0	0	1	0	1	0	0	0	0	0	0	0	0	Al Marwah	Northern Ordyat
Not Available	Available	Not Available	Not Available	Available	0	0	0	0	0	0	0	0	0	0	0	0	0	0	0	0	0	Makhtufah	Northern Ordyat
Not Available	Available	Not Available	Not Available	Available	0	0	0	0	0	0	0	0	0	0	0	0	0	0	0	0	0	Ash-Shuaba	Northern Ordyat
Not Available	Available	Not Available	Not Available	Available	0	0	0	0	0	0	0	0	0	0	0	0	0	0	0	0	0	Al Shaher	Northern Ordyat
Not Available	Available	Available	Available	Available	0	0	0	0	0	0	0	0	0	0	0	0	0	0	0	0	0	Al Muqreh	Northern Ordyat
Not Available	Available	Not Available	Available	Available	0	0	0	0	0	0	0	0	0	0	0	0	0	0	0	0	0	Al Qaabah	Northern Ordyat

Public services at the populated area level

Number of Agricultural, Social, Administrative and Public Services and Banking Finance 2-2

Cities and villages where public services are available (available or not)					General, financial and banking services					Social and development services								Agricultural services			Populated area	Emirate or governorate or municipality	
Internet network	Cell phone	Telephone network	Water network	Electricity	Commercial bank	Postman	Post office	Travel agency	Public library	Civil defence	Cooperative association	Cooperative association	Development committee	Development centre	Social security	Notary branch	Notary	Court	Agricultural fund	Agricultural branch			Agricultural directorate
Not Available	Available	Not Available	Not Available	Available	0	0	0	0	0	0	0	0	0	0	0	0	0	0	0	0	0	Shanqeran	Northern Ordyat
Not Available	Available	Not Available	Not Available	Available	0	0	0	0	0	0	0	0	0	0	0	0	0	0	0	0	0	Al Artaq	Northern Ordyat
Not Available	Available	Available	Available	Available	0	0	0	0	0	0	0	0	0	0	0	0	0	0	0	0	0	Ar-Ruhaa	Northern Ordyat
Not Available	Available	Not Available	Available	Available	0	0	0	0	0	0	0	0	0	0	0	0	0	0	0	0	0	As-Sanad	Northern Ordyat
Not Available	Available	Not Available	Available	Available	0	0	0	0	0	0	0	0	0	0	0	0	0	0	0	0	0	Hadabah Sakanah	Northern Ordyat
Not Available	Available	Not Available	Available	Available	0	0	0	0	0	0	0	0	0	0	0	0	0	0	0	0	0	Hadabah Shayban	Northern Ordyat
Not Available	Available	Not Available	Available	Available	0	0	0	0	0	0	0	0	0	0	0	0	0	0	0	0	0	Al Mathanah	Northern Ordyat
Not Available	Available	Not Available	Not Available	Available	0	0	0	0	0	0	0	0	0	0	0	0	0	0	0	0	0	Al Jenah	Northern Ordyat
Not Available	Available	Not Available	Available	Available	0	0	0	0	0	0	0	0	0	0	0	0	0	0	0	0	0	Al Khubayrah	Northern Ordyat
Not Available	Available	Not Available	Available	Available	0	0	0	0	0	0	0	0	0	0	0	0	0	0	0	0	0	Qeraa Hezam	Northern Ordyat
Not Available	Available	Not Available	Available	Available	0	0	0	0	0	0	0	0	0	0	0	0	0	0	0	0	0	Sayyal	Northern Ordyat
Not Available	Available	Not Available	Not Available	Available	0	0	0	0	0	0	0	0	0	0	0	0	0	0	0	0	0	Al Bahamah	Northern Ordyat
Not Available	Not Available	Available	Not Available	Available	0	0	0	0	0	0	0	0	0	0	0	0	0	0	0	0	0	Ash-Shanakah	Northern Ordyat
Not Available	Available	Not Available	Not Available	Available	0	0	0	0	0	0	0	0	0	0	0	0	0	0	0	0	0	Sabtah (Hawbah)	Northern Ordyat
Not Available	Available	Not Available	Not Available	Available	0	0	0	0	0	0	0	0	0	0	0	0	0	0	0	0	0	Al Burayqaa	Northern Ordyat
Not Available	Available	Not Available	Not Available	Available	0	0	0	0	0	0	0	0	0	0	0	0	0	0	0	0	0	Hawrah	Northern Ordyat
Not Available	Available	Not Available	Not Available	Available	0	0	0	0	0	0	0	0	0	0	0	0	0	0	0	0	0	Al Ahfaa	Northern Ordyat
Not Available	Available	Not Available	Not Available	Available	0	0	0	0	0	0	0	0	0	0	0	0	0	0	0	0	0	Sarkhah	Northern Ordyat

Public services at the populated area level

Number of Agricultural, Social, Administrative and Public Services and Banking Finance 2-2

Cities and villages where public services are available (available or not)					General, financial and banking services					Social and development services								Agricultural services			Populated area	Emirate or governorate or municipality	
Internet network	Cell phone	Telephone network	Water network	Electricity	Commercial bank	Postman	Post office	Travel agency	Public library	Civil defence	Cooperative association	Cooperative association	Development committee	Development centre	Social security	Notary branch	Notary	Court	Agricultural fund	Agricultural branch			Agricultural directorate
Not Available	Available	Not Available	Not Available	Available	0	0	0	0	0	0	0	0	0	0	0	0	0	0	0	0	0	Al Warq (Al Waqab)	Northern Ordyat
Not Available	Available	Not Available	Not Available	Available	0	0	0	0	0	0	0	0	0	0	0	0	0	0	0	0	0	Kuhaif	Northern Ordyat
Not Available	Available	Not Available	Not Available	Available	0	0	0	0	0	0	0	0	0	0	0	0	0	0	0	0	0	Raf	Northern Ordyat
Not Available	Available	Not Available	Not Available	Available	0	0	0	0	0	0	0	0	0	0	0	0	0	0	0	0	0	Al Khudod	Northern Ordyat
Not Available	Available	Not Available	Not Available	Available	0	0	0	0	0	0	0	0	0	0	0	0	0	0	0	0	0	Al Moalemah	Northern Ordyat
Not Available	Available	Not Available	Not Available	Available	0	0	0	0	0	0	0	0	0	0	0	0	0	0	0	0	0	Zeran	Northern Ordyat
Not Available	Available	Not Available	Not Available	Available	0	0	0	0	0	0	0	0	0	0	0	0	0	0	0	0	0	Al Muraibi	Northern Ordyat
Available	Available	Available	Available	Available	1	0	1	0	0	1	1	0	1	0	0	0	1	1	0	1	0	Thareban	Southern Ordyat
Not Available	Available	Available	Available	Available	0	0	0	0	0	0	0	0	0	0	0	0	0	0	0	0	0	Al Bashamah	Southern Ordyat
Not Available	Available	Available	Available	Available	0	0	0	0	0	0	0	0	0	0	0	0	0	0	0	0	0	Naqmah Al Abadelah	Southern Ordyat
Not Available	Available	Available	Available	Available	0	0	0	0	0	0	0	0	0	0	0	0	0	0	0	0	0	Al Qasr	Southern Ordyat
Not Available	Available	Available	Available	Available	0	0	0	0	0	0	0	0	0	0	0	0	0	0	0	0	0	Qarn Al Hayran	Southern Ordyat
Not Available	Available	Available	Available	Available	0	0	0	0	0	0	0	0	0	0	0	0	0	0	0	0	0	Hadabah Al Aqadi	Southern Ordyat
Not Available	Available	Available	Available	Available	0	0	0	0	0	0	0	0	0	0	0	0	0	0	0	0	0	Naqamah Shamran	Southern Ordyat
Not Available	Available	Available	Available	Available	0	0	0	0	0	0	0	0	0	0	0	0	0	0	0	0	0	Suaidaa	Southern Ordyat
Not Available	Available	Available	Available	Available	0	0	0	0	0	0	0	0	0	0	0	0	0	0	0	0	0	Ghednah	Southern Ordyat
Not Available	Available	Available	Available	Available	0	0	0	0	0	0	0	0	0	0	0	0	0	0	0	0	0	Az-Zurab	Southern Ordyat
Not Available	Available	Available	Available	Available	0	0	0	0	0	0	0	0	0	0	0	0	0	0	0	0	0	Al Henafi	Southern Ordyat

Public services at the populated area level

Number of Agricultural, Social, Administrative and Public Services and Banking Finance 2-2

Cities and villages where public services are available (available or not)					General, financial and banking services					Social and development services								Agricultural services			Populated area	Emirate or governorate or municipality	
Internet network	Cell phone	Telephone network	Water network	Electricity	Commercial bank	Postman	Post office	Travel agency	Public library	Civil defence	Cooperative association	Cooperative association	Development committee	Development centre	Social security	Notary branch	Notary	Court	Agricultural fund	Agricultural branch			Agricultural directorate
Not Available	Available	Available	Available	Available	0	0	0	0	0	0	0	0	0	0	0	0	0	0	0	0	0	Usaylah	Southern Ordyat
Not Available	Available	Available	Available	Available	0	0	0	0	0	0	0	0	0	0	0	0	0	0	0	0	0	Herman	Southern Ordyat
Not Available	Available	Available	Available	Available	0	0	0	0	0	0	0	0	0	0	0	0	0	0	0	0	0	Sabt Shamran	Southern Ordyat
Not Available	Available	Available	Available	Available	0	0	0	0	0	0	0	0	0	0	0	0	0	0	0	0	0	Shuab An-Nakhlah	Southern Ordyat
Not Available	Available	Available	Available	Available	0	0	0	0	0	0	0	0	0	0	0	0	0	0	0	0	0	Al Mukhser	Southern Ordyat
Not Available	Available	Available	Available	Available	0	0	0	0	0	0	0	0	0	0	0	0	0	0	0	0	0	Zahwah Shamran	Southern Ordyat
Not Available	Available	Available	Available	Available	0	0	0	0	0	0	0	0	0	0	0	0	0	0	0	0	0	Al Hamrah	Southern Ordyat
Available	Available	Available	Available	Available	0	0	0	0	0	0	0	0	0	0	0	0	0	0	0	0	0	Al Lasbah	Southern Ordyat
Not Available	Available	Not Available	Not Available	Available	0	0	0	0	0	0	0	0	0	0	0	0	0	0	0	0	0	Al Saeedah	Southern Ordyat
Not Available	Available	Not Available	Available	Available	0	0	0	0	0	0	0	0	0	0	0	0	0	0	0	0	0	Al Katadah	Southern Ordyat
Not Available	Available	Not Available	Available	Available	0	0	0	0	0	0	0	0	0	0	0	0	0	0	0	0	0	Al Kharem	Southern Ordyat
Not Available	Available	Not Available	Available	Available	0	0	0	0	0	0	0	0	0	0	0	0	0	0	0	0	0	Al Tareq	Southern Ordyat
Not Available	Available	Available	Available	Available	0	0	0	0	0	0	0	0	0	0	0	0	0	0	0	0	0	Al Atmah	Southern Ordyat
Not Available	Available	Not Available	Available	Available	0	0	0	0	0	0	0	0	0	0	0	0	0	0	0	0	0	Hajal villages	Southern Ordyat
Not Available	Available	Not Available	Available	Available	0	0	0	0	0	0	0	0	0	0	0	0	0	0	0	0	0	Zahweh (Al Kather)	Southern Ordyat
Not Available	Available	Available	Available	Available	0	0	0	0	0	0	0	0	0	0	0	0	0	0	0	0	0	Khorab	Southern Ordyat
Not Available	Available	Not Available	Not Available	Available	0	0	0	0	0	0	0	0	0	0	0	0	0	0	0	0	0	Al Waqr	Southern Ordyat
Not Available	Available	Not Available	Available	Available	0	0	0	0	0	0	0	0	0	0	0	0	0	0	0	0	0	Al Baasos	Southern Ordyat

Public services at the populated area level

Number of Agricultural, Social, Administrative and Public Services and Banking Finance 2-2

Cities and villages where public services are available (available or not)					General, financial and banking services					Social and development services								Agricultural services			Populated area	Emirate or governorate or municipality	
Internet network	Cell phone	Telephone network	Water network	Electricity	Commercial bank	Postman	Post office	Travel agency	Public library	Civil defence	Cooperative association	Cooperative association	Development committee	Development centre	Social security	Notary branch	Notary	Court	Agricultural fund	Agricultural branch			Agricultural directorate
Not Available	Available	Not Available	Available	Available	0	0	0	0	0	0	0	0	0	0	0	0	0	0	0	0	0	Al Hufayesh	Southern Ordyat
Not Available	Available	Not Available	Available	Available	0	0	0	0	0	0	0	0	0	0	0	0	0	0	0	0	0	Asman	Southern Ordyat
Not Available	Available	Available	Available	Available	0	0	0	0	0	0	0	0	0	0	0	0	0	0	0	0	0	Al Musaedah	Southern Ordyat
Not Available	Available	Not Available	Available	Available	0	0	0	0	0	0	0	0	0	0	0	0	0	0	0	0	0	Al Shahwan	Southern Ordyat
Not Available	Available	Not Available	Not Available	Available	0	0	0	0	0	0	0	0	0	0	0	0	0	0	0	0	0	Habeel	Southern Ordyat
Not Available	Available	Not Available	Not Available	Available	0	0	0	0	0	0	0	0	0	0	0	0	0	0	0	0	0	Al Marbaa	Southern Ordyat
Not Available	Available	Available	Available	Available	0	0	0	0	0	0	0	0	0	0	0	0	0	0	0	0	0	Az-Zubairi	Southern Ordyat
Not Available	Available	Not Available	Not Available	Available	0	0	0	0	0	0	0	0	0	0	0	0	0	0	0	0	0	Maklah	Southern Ordyat
Not Available	Available	Available	Available	Available	0	0	0	0	0	0	0	0	0	0	0	0	0	0	0	0	0	Qahbah Al bin	Southern Ordyat
Not Available	Available	Available	Available	Available	0	0	0	0	0	0	0	0	0	0	0	0	0	0	0	0	0	Qahbah Al Baydan	Southern Ordyat
Not Available	Available	Available	Available	Available	0	0	0	0	0	0	0	0	0	0	0	0	0	0	0	0	0	Al Marbaa	Southern Ordyat
Not Available	Available	Available	Available	Available	0	0	0	0	0	0	0	0	0	0	0	0	0	0	0	0	0	Qahbah Al Mahawi	Southern Ordyat
Not Available	Available	Available	Available	Available	0	0	0	0	0	0	0	0	0	0	0	0	0	0	0	0	0	Al Mudah	Southern Ordyat
Not Available	Available	Available	Available	Available	0	0	0	0	0	0	0	0	0	0	0	0	0	0	0	0	0	Al Khubayrah	Southern Ordyat
Not Available	Available	Not Available	Available	Available	0	0	0	0	0	0	0	0	0	0	0	0	0	0	0	0	0	Om Nabaah	Southern Ordyat
Not Available	Available	Not Available	Available	Available	0	0	0	0	0	0	0	0	0	0	0	0	0	0	0	0	0	Al Marwan	Southern Ordyat
Not Available	Available	Not Available	Available	Available	0	0	0	0	0	0	0	0	0	0	0	0	0	0	0	0	0	Al Odaynah	Southern Ordyat
Not Available	Available	Not Available	Available	Available	0	0	0	0	0	0	0	0	0	0	0	0	0	0	0	0	0	Ad-Dahanaa	Southern Ordyat

Public services at the populated area level

Number of Agricultural, Social, Administrative and Public Services and Banking Finance 2-2

Cities and villages where public services are available (available or not)					General, financial and banking services					Social and development services								Agricultural services			Populated area	Emirate or governorate or municipality	
Internet network	Cell phone	Telephone network	Water network	Electricity	Commercial bank	Postman	Post office	Travel agency	Public library	Civil defence	Cooperative association	Cooperative association	Development committee	Development centre	Social security	Notary branch	Notary	Court	Agricultural fund	Agricultural branch			Agricultural directorate
Not Available	Available	Not Available	Available	Available	0	0	0	0	0	0	0	0	0	0	0	0	0	0	0	0	0	Al Waaran	Southern Ordyat
Not Available	Available	Not Available	Available	Available	0	0	0	0	0	0	0	0	0	0	0	0	0	0	0	0	0	Al Qahbah	Southern Ordyat
Not Available	Available	Not Available	Available	Available	0	0	0	0	0	0	0	0	0	0	0	0	0	0	0	0	0	Al Hushayah	Southern Ordyat
Not Available	Available	Not Available	Available	Available	0	0	0	0	0	0	0	0	0	0	0	0	0	0	0	0	0	Hadabah Ghabi	Southern Ordyat
Not Available	Available	Not Available	Available	Available	0	0	0	0	0	0	0	0	0	0	0	0	0	0	0	0	0	Alhadbaa	Southern Ordyat
Not Available	Available	Not Available	Available	Available	0	0	0	0	0	0	0	0	0	0	0	0	0	0	0	0	0	Maqaes	Southern Ordyat
Not Available	Available	Not Available	Available	Available	0	0	0	0	0	0	0	0	0	0	0	0	0	0	0	0	0	Ash-Shuaba	Southern Ordyat
Not Available	Available	Not Available	Available	Available	0	0	0	0	0	0	0	0	0	0	0	0	0	0	0	0	0	Al Qafrah	Southern Ordyat
Not Available	Available	Not Available	Available	Available	0	0	0	0	0	0	0	0	0	0	0	0	0	0	0	0	0	Al Qurrah	Southern Ordyat
Not Available	Available	Not Available	Available	Available	0	0	0	0	0	0	0	0	0	0	0	0	0	0	0	0	0	As-Samadah	Southern Ordyat
Not Available	Available	Not Available	Available	Available	0	0	0	0	0	0	0	0	0	0	0	0	0	0	0	0	0	As-Subaihah	Southern Ordyat
Not Available	Available	Not Available	Available	Available	0	0	0	0	0	0	0	0	0	0	0	0	0	0	0	0	0	Ad-Dinar	Southern Ordyat
Not Available	Available	Not Available	Available	Available	0	0	0	0	0	0	0	0	0	0	0	0	0	0	0	0	0	As-Sadrah	Southern Ordyat
Not Available	Available	Not Available	Not Available	Available	0	0	0	0	0	0	0	0	0	0	0	0	0	0	0	0	0	As-Saabah	Southern Ordyat
Not Available	Available	Not Available	Not Available	Available	0	0	0	0	0	0	0	0	0	0	0	0	0	0	0	0	0	Al Manzel	Southern Ordyat
Not Available	Available	Not Available	Not Available	Available	0	0	0	0	0	0	0	0	0	0	0	0	0	0	0	0	0	Araq At-Taamah	Southern Ordyat
Not Available	Available	Available	Available	Available	0	0	0	0	0	0	0	0	0	0	0	0	0	0	0	0	0	Badi	Southern Ordyat
Not Available	Available	Not Available	Not Available	Available	0	0	0	0	0	0	0	0	0	0	0	0	0	0	0	0	0	Al Ghubayrah villages	Southern Ordyat

Public services at the populated area level

Number of Agricultural, Social, Administrative and Public Services and Banking Finance 2-2

Cities and villages where public services are available (available or not)					General, financial and banking services					Social and development services								Agricultural services			Populated area	Emirate or governorate or municipality	
Internet network	Cell phone	Telephone network	Water network	Electricity	Commercial bank	Postman	Post office	Travel agency	Public library	Civil defence	Cooperative association	Cooperative association	Development committee	Development centre	Social security	Notary branch	Notary	Court	Agricultural fund	Agricultural branch			Agricultural directorate
Not Available	Available	Not Available	Not Available	Available	0	0	0	0	0	0	0	0	0	0	0	0	0	0	0	0	0	Eissa villages	Southern Ordyat
Not Available	Available	Not Available	Not Available	Available	0	0	0	0	0	0	0	0	0	0	0	0	0	0	0	0	0	Al Haqu	Southern Ordyat
Not Available	Available	Not Available	Not Available	Available	0	0	0	0	0	0	0	0	0	0	0	0	0	0	0	0	0	Al Madawi (Al	Southern Ordyat
Not Available	Available	Not Available	Not Available	Available	0	0	0	0	0	0	0	0	0	0	0	0	0	0	0	0	0	Ar-Ruqayaah	Southern Ordyat
Not Available	Available	Not Available	Available	Available	0	0	0	0	0	0	0	0	0	0	0	0	0	0	0	0	0	Julayeh	Southern Ordyat
Not Available	Available	Available	Available	Available	0	0	0	0	0	0	0	0	0	0	0	0	0	0	0	0	0	Ar-Rahbat	Southern Ordyat
Not Available	Available	Available	Available	Available	0	0	0	0	0	0	0	0	0	0	0	0	0	0	0	0	0	Al Madbagh	Southern Ordyat
Not Available	Available	Not Available	Available	Available	0	0	0	0	0	0	0	0	0	0	0	0	0	0	0	0	0	Al Taraf	Southern Ordyat
Not Available	Available	Available	Available	Available	0	0	0	0	0	0	0	0	0	0	0	0	0	0	0	0	0	Az-Zuharah	Southern Ordyat
Not Available	Available	Available	Available	Available	0	0	0	0	0	0	0	0	0	0	0	0	0	0	0	0	0	Al Fareshah	Southern Ordyat
Not Available	Available	Not Available	Available	Available	0	0	0	0	0	0	0	0	0	0	0	0	0	0	0	0	0	Al Khadaa	Southern Ordyat
Not Available	Available	Not Available	Available	Available	0	0	0	0	0	0	0	0	0	0	0	0	0	0	0	0	0	Om Zaher	Southern Ordyat
Not Available	Available	Not Available	Available	Available	0	0	0	0	0	0	0	0	0	0	0	0	0	0	0	0	0	Namerah	Southern Ordyat
Not Available	Available	Not Available	Available	Available	0	0	0	0	0	0	0	0	0	0	0	0	0	0	0	0	0	Al Malhah	Southern Ordyat
Not Available	Available	Not Available	Available	Available	0	0	0	0	0	0	0	0	0	0	0	0	0	0	0	0	0	Moshref	Southern Ordyat
Not Available	Available	Available	Available	Available	0	0	0	0	0	0	0	0	0	0	0	0	0	0	0	0	0	Al Mosqawi	Southern Ordyat
Not Available	Available	Not Available	Available	Available	0	0	0	0	0	0	0	0	0	0	0	0	0	0	0	0	0	Hadabah Ash-Shaqab	Southern Ordyat
Not Available	Available	Not Available	Available	Available	0	0	0	0	0	0	0	0	0	0	0	0	0	0	0	0	0	Al Hufayah	Southern Ordyat

Public services at the populated area level

Number of Agricultural, Social, Administrative and Public Services and Banking Finance 2-2

Cities and villages where public services are available (available or not)					General, financial and banking services					Social and development services								Agricultural services			Populated area	Emirate or governorate or municipality	
Internet network	Cell phone	Telephone network	Water network	Electricity	Commercial bank	Postman	Post office	Travel agency	Public library	Civil defence	Cooperative association	Cooperative association	Development committee	Development centre	Social security	Notary branch	Notary	Court	Agricultural fund	Agricultural branch			Agricultural directorate
Not Available	Available	Not Available	Available	Available	0	0	0	0	0	0	0	0	0	0	0	0	0	0	0	0	0	Hadabah Al Wadeen	Southern Ordyat
Not Available	Available	Not Available	Available	Available	0	0	0	0	0	0	0	0	0	0	0	0	0	0	0	0	0	Ad-Dokhol Ash-	Southern Ordyat
Not Available	Available	Not Available	Available	Available	0	0	0	0	0	0	0	0	0	0	0	0	0	0	0	0	0	Al Helah	Southern Ordyat
Not Available	Available	Not Available	Not Available	Available	0	0	0	0	0	0	0	0	0	0	0	0	0	0	0	0	0	Al Waalah	Southern Ordyat
Not Available	Available	Not Available	Not Available	Available	0	0	0	0	0	0	0	0	0	0	0	0	0	0	0	0	0	Om As-Sayghaa	Southern Ordyat
Not Available	Available	Not Available	Not Available	Available	0	0	0	0	0	0	0	0	0	0	0	0	0	0	0	0	0	Al Khayshah	Southern Ordyat
Not Available	Available	Not Available	Not Available	Available	0	0	0	0	0	0	0	0	0	0	0	0	0	0	0	0	0	Al Habwaa (Ar-	Southern Ordyat
Not Available	Available	Not Available	Not Available	Available	0	0	0	0	0	0	0	0	0	0	0	0	0	0	0	0	0	Rehab Al Wadi	Southern Ordyat
Not Available	Available	Not Available	Not Available	Available	0	0	0	0	0	0	0	0	0	0	0	0	0	0	0	0	0	Al Kamel Al Jadid	Southern Ordyat
Not Available	Available	Not Available	Not Available	Available	0	0	0	0	0	0	0	0	0	0	0	0	0	0	0	0	0	Al-Kamil	Southern Ordyat
Not Available	Available	Not Available	Not Available	Available	0	0	0	0	0	0	0	0	0	0	0	0	0	0	0	0	0	Al Hanakah	Southern Ordyat
Not Available	Available	Not Available	Not Available	Available	0	0	0	0	0	0	0	0	0	0	0	0	0	0	0	0	0	Al Yasser	Southern Ordyat
Not Available	Available	Not Available	Not Available	Available	0	0	0	0	0	0	0	0	0	0	0	0	0	0	0	0	0	Al Hujrah	Southern Ordyat
Not Available	Available	Not Available	Not Available	Available	0	0	0	0	0	0	0	0	0	0	0	0	0	0	0	0	0	Al Khasham	Southern Ordyat
Not Available	Available	Not Available	Not Available	Available	0	0	0	0	0	0	0	0	0	0	0	0	0	0	0	0	0	Surah villages	Southern Ordyat
Not Available	Available	Not Available	Not Available	Available	0	0	0	0	0	0	0	0	0	0	0	0	0	0	0	0	0	Sahel Al Aala	Southern Ordyat
Not Available	Available	Not Available	Not Available	Available	0	0	0	0	0	0	0	0	0	0	0	0	0	0	0	0	0	Sahel Al Asfal	Southern Ordyat
Not Available	Available	Not Available	Not Available	Available	0	0	0	0	0	0	0	0	0	0	0	0	0	0	0	0	0	Al Marbaa	Southern Ordyat

Public services at the populated area level

Number of Agricultural, Social, Administrative and Public Services and Banking Finance 2-2

Cities and villages where public services are available (available or not)					General, financial and banking services					Social and development services								Agricultural services			Populated area	Emirate or governorate or municipality	
Internet network	Cell phone	Telephone network	Water network	Electricity	Commercial bank	Postman	Post office	Travel agency	Public library	Civil defence	Cooperative association	Cooperative association	Development committee	Development centre	Social security	Notary branch	Notary	Court	Agricultural fund	Agricultural branch			Agricultural directorate
Not Available	Available	Not Available	Not Available	Available	0	0	0	0	0	0	0	0	0	0	0	0	0	0	0	0	0	Ma'shouq	Southern Ordyat
Not Available	Available	Not Available	Not Available	Available	0	0	0	0	0	0	0	0	0	0	0	0	0	0	0	0	0	Al Khalidiyyah	Southern Ordyat
Not Available	Available	Not Available	Not Available	Available	0	0	0	0	0	0	0	0	0	0	0	0	0	0	0	0	0	Soor	Southern Ordyat
Not Available	Available	Not Available	Not Available	Available	0	0	0	0	0	0	0	0	0	0	0	0	0	0	0	0	0	Al Hayallah	Southern Ordyat
Not Available	Available	Not Available	Not Available	Available	0	0	0	0	0	0	0	0	0	0	0	0	0	0	0	0	0	Al Mohasel	Southern Ordyat
Not Available	Available	Not Available	Not Available	Available	0	0	0	0	0	0	0	0	0	0	0	0	0	0	0	0	0	Az-Zuryaa	Southern Ordyat
Not Available	Available	Not Available	Not Available	Available	0	0	0	0	0	0	0	0	0	0	0	0	0	0	0	0	0	Ash-Shara	Southern Ordyat
Not Available	Available	Not Available	Not Available	Available	0	0	0	0	0	0	0	0	0	0	0	0	0	0	0	0	0	As-Suwad	Southern Ordyat
Not Available	Available	Not Available	Not Available	Available	0	0	0	0	0	0	0	0	0	0	0	0	0	0	0	0	0	Al Hujrah	Southern Ordyat
Not Available	Available	Not Available	Not Available	Available	0	0	0	0	0	0	0	0	0	0	0	0	0	0	0	0	0	Al Abhar	Southern Ordyat
Not Available	Available	Not Available	Not Available	Available	0	0	0	0	0	0	0	0	0	0	0	0	0	0	0	0	0	Az-Zuwayher	Southern Ordyat
Not Available	Available	Not Available	Not Available	Available	0	0	0	0	0	0	0	0	0	0	0	0	0	0	0	0	0	Mughaydah	Southern Ordyat
Not Available	Available	Not Available	Not Available	Available	0	0	0	0	0	0	0	0	0	0	0	0	0	0	0	0	0	Al Meshash	Southern Ordyat
Not Available	Available	Not Available	Not Available	Available	0	0	0	0	0	0	0	0	0	0	0	0	0	0	0	0	0	Al Huwail	Southern Ordyat
Not Available	Available	Not Available	Not Available	Available	0	0	0	0	0	0	0	0	0	0	0	0	0	0	0	0	0	Al Buraq	Southern Ordyat
Not Available	Available	Not Available	Not Available	Available	0	0	0	0	0	0	0	0	0	0	0	0	0	0	0	0	0	Al Khayal	Southern Ordyat
Not Available	Available	Available	Available	Available	0	0	0	0	0	0	0	0	0	0	0	0	0	0	0	0	0	Makhshoushah	Southern Ordyat
Not Available	Available	Not Available	Available	Available	0	0	0	0	0	0	0	0	0	0	0	0	0	0	0	0	0	Al Haqu	Southern Ordyat

Public services at the populated area level

Number of Agricultural, Social, Administrative and Public Services and Banking Finance 2-2

Cities and villages where public services are available (available or not)					General, financial and banking services					Social and development services								Agricultural services			Populated area	Emirate or governorate or municipality	
Internet network	Cell phone	Telephone network	Water network	Electricity	Commercial bank	Postman	Post office	Travel agency	Public library	Civil defence	Cooperative association	Cooperative association	Development committee	Development centre	Social security	Notary branch	Notary	Court	Agricultural fund	Agricultural branch			Agricultural directorate
Not Available	Available	Available	Available	Available	0	0	0	0	0	0	0	0	0	0	0	0	0	0	0	0	0	Al Hareh	Southern Ordyat
Not Available	Available	Not Available	Not Available	Available	0	0	0	0	0	0	0	0	0	0	0	0	0	0	0	0	0	Al Manqab	Southern Ordyat
Not Available	Available	Not Available	Not Available	Available	0	0	0	0	0	0	0	0	0	0	0	0	0	0	0	0	0	Nuaman	Southern Ordyat
Not Available	Available	Not Available	Not Available	Available	0	0	0	0	0	0	0	0	0	0	0	0	0	0	0	0	0	Al Qadyah	Southern Ordyat
Not Available	Available	Available	Available	Available	0	0	0	0	0	0	0	0	0	0	0	0	0	0	0	0	0	Al Hamraa	Southern Ordyat
Not Available	Available	Not Available	Not Available	Available	0	0	0	0	0	0	0	0	0	0	0	0	0	0	0	0	0	Ad-Darayn	Southern Ordyat
Not Available	Available	Available	Available	Available	0	0	0	0	0	0	0	0	0	0	0	0	0	0	0	0	0	Hadabah Ghulayfah	Southern Ordyat
Not Available	Available	Not Available	Not Available	Available	0	0	0	0	0	0	0	0	0	0	0	0	0	0	0	0	0	Al Kaded	Southern Ordyat
Not Available	Available	Not Available	Not Available	Available	0	0	0	0	0	0	0	0	0	0	0	0	0	0	0	0	0	Al Hafnah	Southern Ordyat
Not Available	Available	Not Available	Not Available	Available	0	0	0	0	0	0	0	0	0	0	0	0	0	0	0	0	0	An-Nabeah	Southern Ordyat
Not Available	Available	Not Available	Not Available	Available	0	0	0	0	0	0	0	0	0	0	0	0	0	0	0	0	0	Hadabah Al	Southern Ordyat
Not Available	Available	Not Available	Not Available	Available	0	0	0	0	0	0	0	0	0	0	0	0	0	0	0	0	0	Al Maharzah	Southern Ordyat
Not Available	Available	Not Available	Not Available	Available	0	0	0	0	0	0	0	0	0	0	0	0	0	0	0	0	0	Al Hada	Southern Ordyat
Not Available	Available	Not Available	Not Available	Available	0	0	0	0	0	0	0	0	0	0	0	0	0	0	0	0	0	Al Hudayef	Southern Ordyat
Not Available	Available	Not Available	Not Available	Available	0	0	0	0	0	0	0	0	0	0	0	0	0	0	0	0	0	Hamadah	Southern Ordyat
Not Available	Available	Not Available	Available	Available	0	0	0	0	0	0	0	0	0	0	0	0	0	0	0	0	0	Al Jawf villages	Southern Ordyat
Not Available	Available	Not Available	Available	Available	0	0	0	0	0	0	0	0	0	0	0	0	0	0	0	0	0	At-Tanab	Southern Ordyat
Not Available	Available	Not Available	Available	Available	0	0	0	0	0	0	0	0	0	0	0	0	0	0	0	0	0	Al Mashraqah	Southern Ordyat

Public services at the populated area level

Number of Agricultural, Social, Administrative and Public Services and Banking Finance 2-2

Cities and villages where public services are available (available or not)					General, financial and banking services					Social and development services								Agricultural services			Populated area	Emirate or governorate or municipality	
Internet network	Cell phone	Telephone network	Water network	Electricity	Commercial bank	Postman	Post office	Travel agency	Public library	Civil defence	Cooperative association	Cooperative association	Development committee	Development centre	Social security	Notary branch	Notary	Court	Agricultural fund	Agricultural branch			Agricultural directorate
Not Available	Available	Not Available	Available	Available	0	0	0	0	0	0	0	0	0	0	0	0	0	0	0	0	0	Al Qobal	Southern Ordyat
Not Available	Available	Not Available	Available	Available	0	0	0	0	0	0	0	0	0	0	0	0	0	0	0	0	0	As-Saab	Southern Ordyat
Not Available	Available	Not Available	Available	Available	0	0	0	0	0	0	0	0	0	0	0	0	0	0	0	0	0	Al Baharyah village	Southern Ordyat
Not Available	Available	Not Available	Not Available	Available	0	0	0	0	0	0	0	0	0	0	0	0	0	0	0	0	0	Om Shatt (Ash-Shatt)	Southern Ordyat
Not Available	Available	Not Available	Not Available	Available	0	0	0	0	0	0	0	0	0	0	0	0	0	0	0	0	0	Al Umran	Southern Ordyat
Not Available	Available	Not Available	Not Available	Available	0	0	0	0	0	0	0	0	0	0	0	0	0	0	0	0	0	Om Qadayh	Southern Ordyat
Not Available	Available	Not Available	Not Available	Available	0	0	0	0	0	0	0	0	0	0	0	0	0	0	0	0	0	Faraah Al Qedaah	Southern Ordyat
Not Available	Available	Not Available	Not Available	Available	0	0	0	0	0	0	0	0	0	0	0	0	0	0	0	0	0	Om Tanef	Southern Ordyat
Not Available	Available	Not Available	Not Available	Available	0	0	0	0	0	0	0	0	0	0	0	0	0	0	0	0	0	Al Qara	Southern Ordyat
Not Available	Available	Not Available	Not Available	Available	0	0	0	0	0	0	0	0	0	0	0	0	0	0	0	0	0	Az-Zaghab	Southern Ordyat
Not Available	Available	Not Available	Not Available	Available	0	0	0	0	0	0	0	0	0	0	0	0	0	0	0	0	0	Al Matnah	Southern Ordyat
Not Available	Available	Not Available	Not Available	Available	0	0	0	0	0	0	0	0	0	0	0	0	0	0	0	0	0	As-Saqayef	Southern Ordyat
Not Available	Available	Not Available	Not Available	Available	0	0	0	0	0	0	0	0	0	0	0	0	0	0	0	0	0	Dabeel villages	Southern Ordyat
Not Available	Available	Not Available	Not Available	Available	0	0	0	0	0	0	0	0	0	0	0	0	0	0	0	0	0	Al Haqua Al Zamel	Southern Ordyat
Not Available	Available	Not Available	Not Available	Available	0	0	0	0	0	0	0	0	0	0	0	0	0	0	0	0	0	Al Kudayes	Southern Ordyat
Not Available	Available	Not Available	Not Available	Available	0	0	0	0	0	0	0	0	0	0	0	0	0	0	0	0	0	Al Haddab	Southern Ordyat
Not Available	Available	Not Available	Not Available	Available	0	0	0	0	0	0	0	0	0	0	0	0	0	0	0	0	0	Hadabah Al Anafah	Southern Ordyat
Not Available	Available	Not Available	Not Available	Available	0	0	0	0	0	0	0	0	0	0	0	0	0	0	0	0	0	Om Safahah	Southern Ordyat

Public services at the populated area level

Number of Agricultural, Social, Administrative and Public Services and Banking Finance 2-2

Cities and villages where public services are available (available or not)					General, financial and banking services					Social and development services								Agricultural services			Populated area	Emirate or governorate or municipality	
Internet network	Cell phone	Telephone network	Water network	Electricity	Commercial bank	Postman	Post office	Travel agency	Public library	Civil defence	Cooperative association	Cooperative association	Development committee	Development centre	Social security	Notary branch	Notary	Court	Agricultural fund	Agricultural branch			Agricultural directorate
Not Available	Available	Not Available	Not Available	Available	0	0	0	0	0	0	0	0	0	0	0	0	0	0	0	0	0	Al Kharayah	Southern Ordyat
Not Available	Available	Not Available	Not Available	Available	0	0	0	0	0	0	0	0	0	0	0	0	0	0	0	0	0	Al Quzaah	Southern Ordyat
Not Available	Available	Not Available	Not Available	Available	0	0	0	0	0	0	0	0	0	0	0	0	0	0	0	0	0	Hadabat Al	Southern Ordyat
Not Available	Available	Not Available	Not Available	Available	0	0	0	0	0	0	0	0	0	0	0	0	0	0	0	0	0	Ar-Rafaghah	Southern Ordyat
Not Available	Available	Not Available	Not Available	Available	0	0	0	0	0	0	0	0	0	0	0	0	0	0	0	0	0	Haqua Al Khadari	Southern Ordyat
Not Available	Available	Not Available	Not Available	Available	0	0	0	0	0	0	0	0	0	0	0	0	0	0	0	0	0	Mabda Ghalyah	Southern Ordyat
Not Available	Available	Not Available	Not Available	Available	0	0	0	0	0	0	0	0	0	0	0	0	0	0	0	0	0	Selaha	Southern Ordyat
Not Available	Available	Not Available	Not Available	Available	0	0	0	0	0	0	0	0	0	0	0	0	0	0	0	0	0	Al Ghoreif	Southern Ordyat
Not Available	Available	Not Available	Not Available	Available	0	0	0	0	0	0	0	0	0	0	0	0	0	0	0	0	0	Alhawra	Southern Ordyat
Not Available	Available	Not Available	Not Available	Available	0	0	0	0	0	0	0	0	0	0	0	0	0	0	0	0	0	Thalouth Emarah	Southern Ordyat
Not Available	Available	Not Available	Not Available	Available	0	0	0	0	0	0	0	0	0	0	0	0	0	0	0	0	0	As-Sabatah	Southern Ordyat
Not Available	Available	Not Available	Not Available	Available	0	0	0	0	0	0	0	0	0	0	0	0	0	0	0	0	0	Qarn Helwah	Southern Ordyat
Not Available	Available	Not Available	Not Available	Available	0	0	0	0	0	0	0	0	0	0	0	0	0	0	0	0	0	Al Ayenah	Southern Ordyat
Not Available	Available	Not Available	Not Available	Available	0	0	0	0	0	0	0	0	0	0	0	0	0	0	0	0	0	Az-Zuharah	Southern Ordyat
Not Available	Available	Not Available	Not Available	Available	0	0	0	0	0	0	0	0	0	0	0	0	0	0	0	0	0	Hadabah Al Hamraa	Southern Ordyat
Not Available	Available	Not Available	Not Available	Available	0	0	0	0	0	0	0	0	0	0	0	0	0	0	0	0	0	Al Ajlah	Southern Ordyat
Not Available	Available	Not Available	Not Available	Available	0	0	0	0	0	0	0	0	0	0	0	0	0	0	0	0	0	Rudayhah	Southern Ordyat
Not Available	Available	Not Available	Not Available	Available	0	0	0	0	0	0	0	0	0	0	0	0	0	0	0	0	0	Haqou Al Barayah	Southern Ordyat

Public services at the populated area level

Number of Agricultural, Social, Administrative and Public Services and Banking Finance 2-2

Cities and villages where public services are available (available or not)					General, financial and banking services					Social and development services								Agricultural services			Populated area	Emirate or governorate or municipality	
Internet network	Cell phone	Telephone network	Water network	Electricity	Commercial bank	Postman	Post office	Travel agency	Public library	Civil defence	Cooperative association	Cooperative association	Development committee	Development centre	Social security	Notary branch	Notary	Court	Agricultural fund	Agricultural branch			Agricultural directorate
Not Available	Not Available	Not Available	Not Available	Available	0	0	0	0	0	0	0	0	0	0	0	0	0	0	0	0	0	Halaf	Southern Ordyat
Not Available	Available	Not Available	Not Available	Available	0	0	0	0	0	0	0	0	0	0	0	0	0	0	0	0	0	Qarn Al Aqraf	Southern Ordyat
Not Available	Available	Not Available	Not Available	Available	0	0	0	0	0	0	0	0	0	0	0	0	0	0	0	0	0	Qarn Quraish	Southern Ordyat
Not Available	Available	Not Available	Not Available	Available	0	0	0	0	0	0	0	0	0	0	0	0	0	0	0	0	0	Qarn Huzayl	Southern Ordyat
Not Available	Available	Not Available	Not Available	Available	0	0	0	0	0	0	0	0	0	0	0	0	0	0	0	0	0	Al Qahadah	Southern Ordyat
Not Available	Available	Not Available	Not Available	Available	0	0	0	0	0	0	0	0	0	0	0	0	0	0	0	0	0	Al Wagrah	Southern Ordyat
Not Available	Available	Not Available	Not Available	Available	0	0	0	0	0	0	0	0	0	0	0	0	0	0	0	0	0	Al Fawagher	Southern Ordyat
Not Available	Available	Not Available	Not Available	Available	0	0	0	0	0	0	0	0	0	0	0	0	0	0	0	0	0	Al Farsh	Southern Ordyat
Not Available	Available	Not Available	Not Available	Available	0	0	0	0	0	0	0	0	0	0	0	0	0	0	0	0	0	Al Khabi	Southern Ordyat
Not Available	Available	Not Available	Not Available	Available	0	0	0	0	0	0	0	0	0	0	0	0	0	0	0	0	0	Khasham Al Bab	Southern Ordyat
Not Available	Not Available	Not Available	Not Available	Available	0	0	0	0	0	0	0	0	0	0	0	0	0	0	0	0	0	Wadi Neamah village	Southern Ordyat
Not Available	Not Available	Not Available	Not Available	Available	0	0	0	0	0	0	0	0	0	0	0	0	0	0	0	0	0	Wasel	Southern Ordyat
Not Available	Not Available	Not Available	Not Available	Available	0	0	0	0	0	0	0	0	0	0	0	0	0	0	0	0	0	Al Quhaybat	Southern Ordyat
Not Available	Not Available	Not Available	Not Available	Available	0	0	0	0	0	0	0	0	0	0	0	0	0	0	0	0	0	Al Kharsoua	Southern Ordyat
Not Available	Not Available	Not Available	Not Available	Available	0	0	0	0	0	0	0	0	0	0	0	0	0	0	0	0	0	Habeel	Southern Ordyat
Not Available	Available	Not Available	Not Available	Available	0	0	0	0	0	0	0	0	0	0	0	0	0	0	0	0	0	Karawan Al Hashraj	Southern Ordyat
Not Available	Available	Not Available	Not Available	Available	0	0	0	0	0	0	0	0	0	0	0	0	0	0	0	0	0	Talaah, Al Hareth	Southern Ordyat
Not Available	Available	Available	Available	Available	0	0	0	0	0	0	0	0	0	0	0	0	0	0	0	0	0	Al Makhlafah	Southern Ordyat

Public services at the populated area level

Number of Agricultural, Social, Administrative and Public Services and Banking Finance 2-2

Cities and villages where public services are available (available or not)					General, financial and banking services					Social and development services								Agricultural services			Populated area	Emirate or governorate or municipality	
Internet network	Cell phone	Telephone network	Water network	Electricity	Commercial bank	Postman	Post office	Travel agency	Public library	Civil defence	Cooperative association	Cooperative association	Development committee	Development centre	Social security	Notary branch	Notary	Court	Agricultural fund	Agricultural branch			Agricultural directorate
Not Available	Available	Available	Available	Available	0	0	0	0	0	0	0	0	0	0	0	0	0	0	0	0	0	Charity housing in	Southern Ordyat
Not Available	Not Available	Not Available	Not Available	Available	0	0	0	0	0	0	0	0	0	0	0	0	0	0	0	0	0	Al Qusaybah	Southern Ordyat
Not Available	Available	Not Available	Available	Available	0	0	0	0	0	0	0	0	0	0	0	0	0	0	0	0	0	Civilizational center	Southern Ordyat
Not Available	Available	Not Available	Not Available	Available	0	0	0	0	0	0	0	0	0	0	0	0	0	0	0	0	0	Al Wajd (Al Wabad)	Al Waid
Available	Available	Available	Available	Available	1	0	1	0	0	1	1	0	1	0	1	0	0	1	0	1	0	Adham	Adam
Available	Available	Not Available	Not Available	Available	0	0	0	0	0	0	0	0	0	0	0	0	0	0	0	0	0	Ad-Duha	Adam
Not Available	Available	Not Available	Not Available	Available	0	0	0	0	0	0	0	0	0	0	0	0	0	0	0	0	0	Al Hajir wa An-	Adam
Not Available	Available	Not Available	Not Available	Available	0	0	0	0	0	0	0	0	0	0	0	0	0	0	0	0	0	Mashaqeb	Adam
Not Available	Available	Not Available	Not Available	Available	0	0	0	0	0	0	0	0	0	0	0	0	0	0	0	0	0	Zaraa Al Bahemah	Adam
Not Available	Available	Not Available	Not Available	Available	0	0	0	0	0	0	0	0	0	0	0	0	0	0	0	0	0	Khudair	Adam
Not Available	Available	Not Available	Not Available	Available	0	0	0	0	0	0	0	0	0	0	0	0	0	0	0	0	0	Daqam Al Marwah	Adam
Not Available	Available	Not Available	Not Available	Available	0	0	0	0	0	0	0	0	0	0	0	0	0	0	0	0	0	Muhayqen	Adam
Not Available	Available	Not Available	Not Available	Available	0	0	0	0	0	0	0	0	0	0	0	0	0	0	0	0	0	Adanah	Adam
Not Available	Available	Not Available	Not Available	Available	0	0	0	0	0	0	0	0	0	0	0	0	0	0	0	0	0	Dor Al Bakarrah wa	Adam
Not Available	Available	Not Available	Not Available	Available	0	0	0	0	0	0	0	0	0	0	0	0	0	0	0	0	0	Qarn Sareqah	Adam
Not Available	Available	Not Available	Not Available	Available	0	0	0	0	0	0	0	0	0	0	0	0	0	0	0	0	0	Om Al Awbad	Adam
Not Available	Available	Not Available	Not Available	Available	0	0	0	0	0	0	0	0	0	0	0	0	0	0	0	0	0	Al Medbaa	Adam
Not Available	Available	Not Available	Not Available	Available	0	0	0	0	0	0	0	0	0	0	0	0	0	0	0	0	0	Abo Al Hadabah	Adam

Public services at the populated area level

Number of Agricultural, Social, Administrative and Public Services and Banking Finance 2-2

Cities and villages where public services are available (available or not)					General, financial and banking services					Social and development services								Agricultural services			Populated area	Emirate or governorate or municipality		
Internet network	Cell phone	Telephone network	Water network	Electricity	Commercial bank	Postman	Post office	Travel agency	Public library	Civil defence	Cooperative association	Cooperative association	Development committee	Development centre	Social security	Notary branch	Notary	Court	Agricultural fund	Agricultural branch			Agricultural directorate	
Not Available	Available	Not Available	Not Available	Available	0	0	0	0	0	0	0	0	0	0	0	0	0	0	0	0	0	Habwa Al Lamah	Adam	
Not Available	Available	Not Available	Not Available	Available	0	0	0	0	0	0	0	0	0	0	0	0	0	0	0	0	0	0	Shuab Rabaa	Adam
Not Available	Available	Not Available	Not Available	Available	0	0	0	0	0	0	0	0	0	0	0	0	0	0	0	0	0	0	Hadabah Ash-	Adam
Not Available	Available	Not Available	Not Available	Available	0	0	0	0	0	0	0	0	0	0	0	0	0	0	0	0	0	0	Ad-Duhailah	Adam
Not Available	Available	Not Available	Not Available	Available	0	0	0	0	0	0	0	0	0	0	0	0	0	0	0	0	0	0	Om Al-Rakah	Adam
Not Available	Available	Not Available	Not Available	Available	0	0	0	0	0	0	0	0	0	0	0	0	0	0	0	0	0	0	Al Jarf Al Ahmar	Adam
Not Available	Available	Not Available	Not Available	Available	0	0	0	0	0	0	0	0	0	0	0	0	0	0	0	0	0	0	Al Athayeb	Adam
Not Available	Available	Not Available	Not Available	Available	0	0	0	0	0	0	0	0	0	0	0	0	0	0	0	0	0	0	Qazaet Al Qarnayn	Adam
Not Available	Available	Not Available	Not Available	Available	0	0	0	0	0	0	0	0	0	0	0	0	0	0	0	0	0	0	Habwa As-Sudayrah	Adam
Not Available	Available	Not Available	Not Available	Available	0	0	0	0	0	0	0	0	0	0	0	0	0	0	0	0	0	0	Khareq Andah	Adam
Not Available	Available	Not Available	Not Available	Available	0	0	0	0	0	0	0	0	0	0	0	0	0	0	0	0	0	0	Al Areed	Adam
Not Available	Available	Not Available	Not Available	Available	0	0	0	0	0	0	0	0	0	0	0	0	0	0	0	0	0	0	Habwa Qurad wa Om	Adam
Not Available	Available	Not Available	Not Available	Available	0	0	0	0	0	0	0	0	0	0	0	0	0	0	0	0	0	0	Qarn Moussa	Adam
Not Available	Not Available	Not Available	Not Available	Available	0	0	0	0	0	0	0	0	0	0	0	0	0	0	0	0	0	0	Ad-Dubayer wa Ash-	Adam
Not Available	Available	Not Available	Not Available	Available	0	0	0	0	0	0	0	0	0	0	0	0	0	0	0	0	0	0	Feraa An-Neamah	Adam
Not Available	Available	Not Available	Not Available	Available	0	0	0	0	0	0	0	0	0	0	0	0	0	0	0	0	0	0	Ad-Daaman	Adam
Not Available	Available	Not Available	Not Available	Available	0	0	0	0	0	0	0	0	0	0	0	0	0	0	0	0	0	0	Al-Asadah	Adam
Not Available	Available	Not Available	Not Available	Available	0	0	0	0	0	0	0	0	0	0	0	0	0	0	0	0	0	0	Om Khuzaim	Adam

Public services at the populated area level

Number of Agricultural, Social, Administrative and Public Services and Banking Finance 2-2

Cities and villages where public services are available (available or not)					General, financial and banking services					Social and development services								Agricultural services			Populated area	Emirate or governorate or municipality	
Internet network	Cell phone	Telephone network	Water network	Electricity	Commercial bank	Postman	Post office	Travel agency	Public library	Civil defence	Cooperative association	Cooperative association	Development committee	Development centre	Social security	Notary branch	Notary	Court	Agricultural fund	Agricultural branch			Agricultural directorate
Not Available	Available	Not Available	Available	Available	0	0	0	0	0	0	0	0	0	0	0	0	0	0	0	0	0	Qarn Az-Zabiyah wa	Adam
Not Available	Available	Not Available	Available	Available	0	0	0	0	0	0	0	0	0	0	0	0	0	0	0	0	0	Al Taraf	Adam
Not Available	Available	Not Available	Not Available	Available	0	0	0	0	0	0	0	0	0	0	0	0	0	0	0	0	0	Kuras (Hozami)	Adam
Not Available	Available	Not Available	Available	Available	0	0	0	0	0	0	0	0	0	0	0	0	0	0	0	0	0	Rahab	Adam
Not Available	Available	Not Available	Not Available	Available	0	0	0	0	0	0	0	0	0	0	0	0	0	0	0	0	0	Sabhan	Adam
Not Available	Available	Not Available	Not Available	Available	0	0	0	0	0	0	0	0	0	0	0	0	0	0	0	0	0	Abo Kabir	Adam
Not Available	Not Available	Not Available	Not Available	Available	0	0	0	0	0	0	0	0	0	0	0	0	0	0	0	0	0	Rei Al Ajlan	Adam
Not Available	Not Available	Not Available	Not Available	Available	0	0	0	0	0	0	0	0	0	0	0	0	0	0	0	0	0	Qaes wa Asheem	Adam
Not Available	Available	Not Available	Available	Available	0	0	0	0	0	0	0	0	0	0	0	0	0	0	0	0	0	Kar	Adam
Not Available	Not Available	Not Available	Not Available	Available	0	0	0	0	0	0	0	0	0	0	0	0	0	0	0	0	0	Ash-Shuab Al Aswad	Adam
Not Available	Available	Not Available	Not Available	Available	0	0	0	0	0	0	0	0	0	0	0	0	0	0	0	0	0	Al Faseem	Adam
Not Available	Available	Not Available	Not Available	Available	0	0	0	0	0	0	0	0	0	0	0	0	0	0	0	0	0	Al Jaadah	Adam
Not Available	Not Available	Not Available	Not Available	Available	0	0	0	0	0	0	0	0	0	0	0	0	0	0	0	0	0	Ad-Dabeer	Adam
Not Available	Not Available	Not Available	Not Available	Available	0	0	0	0	0	0	0	0	0	0	0	0	0	0	0	0	0	Halpan	Adam
Not Available	Available	Not Available	Not Available	Available	0	0	0	0	0	0	0	0	0	0	0	0	0	0	0	0	0	Qufaylan	Adam
Not Available	Available	Not Available	Not Available	Available	0	0	0	0	0	0	0	0	0	0	0	0	0	0	0	0	0	As-Salayah	Adam
Not Available	Available	Not Available	Not Available	Available	0	0	0	0	0	0	0	0	0	0	0	0	0	0	0	0	0	Al-Mahd	Adam
Not Available	Available	Not Available	Not Available	Available	0	0	0	0	0	0	0	0	0	0	0	0	0	0	0	0	0	As-Saha wa Hayfat wa	Adam

Public services at the populated area level

Number of Agricultural, Social, Administrative and Public Services and Banking Finance 2-2

Cities and villages where public services are available (available or not)					General, financial and banking services					Social and development services								Agricultural services			Populated area	Emirate or governorate or municipality	
Internet network	Cell phone	Telephone network	Water network	Electricity	Commercial bank	Postman	Post office	Travel agency	Public library	Civil defence	Cooperative association	Cooperative association	Development committee	Development centre	Social security	Notary branch	Notary	Court	Agricultural fund	Agricultural branch			Agricultural directorate
Not Available	Available	Not Available	Not Available	Available	0	0	0	0	0	0	0	0	0	0	0	0	0	0	0	0	0	Al Qafrah	Adam
Not Available	Available	Not Available	Not Available	Available	0	0	0	0	0	0	0	0	0	0	0	0	0	0	0	0	0	Feraa bani Afif	Adam
Not Available	Available	Not Available	Not Available	Available	0	0	0	0	0	0	0	0	0	0	0	0	0	0	0	0	0	Kassab	Adam
Not Available	Available	Not Available	Not Available	Available	0	0	0	0	0	0	0	0	0	0	0	0	0	0	0	0	0	Al Manzel	Adam
Not Available	Not Available	Not Available	Not Available	Available	0	0	0	0	0	0	0	0	0	0	0	0	0	0	0	0	0	Herad Al Aala	Adam
Not Available	Not Available	Not Available	Not Available	Available	0	0	0	0	0	0	0	0	0	0	0	0	0	0	0	0	0	Herad Al Asfal	Adam
Not Available	Available	Not Available	Not Available	Available	0	0	0	0	0	0	0	0	0	0	0	0	0	0	0	0	0	Al Mahdar	Adam
Not Available	Available	Not Available	Not Available	Available	0	0	0	0	0	0	0	0	0	0	0	0	0	0	0	0	0	Ad-Duhalah (An-	Adam
Not Available	Available	Not Available	Not Available	Available	0	0	0	0	0	0	0	0	0	0	0	0	0	0	0	0	0	Qarn Abo Al Oshah	Adam
Not Available	Available	Not Available	Not Available	Available	0	0	0	0	0	0	0	0	0	0	0	0	0	0	0	0	0	As-Sawqah	Adam
Not Available	Available	Not Available	Not Available	Available	0	0	0	0	0	0	0	0	0	0	0	0	0	0	0	0	0	Ad-Dabaa	Adam
Not Available	Available	Not Available	Not Available	Available	0	0	0	0	0	0	0	0	0	0	0	0	0	0	0	0	0	Ash-Shahbaa	Adam
Not Available	Available	Not Available	Not Available	Available	0	0	0	0	0	0	0	0	0	0	0	0	0	0	0	0	0	Sehah	Adam
Not Available	Available	Not Available	Not Available	Available	0	0	0	0	0	0	0	0	0	0	0	0	0	0	0	0	0	Abo Al Halah	Adam
Not Available	Available	Not Available	Not Available	Available	0	0	0	0	0	0	0	0	0	0	0	0	0	0	0	0	0	Al-A'la	Adam
Not Available	Available	Not Available	Not Available	Available	0	0	0	0	0	0	0	0	0	0	0	0	0	0	0	0	0	Al Hawbaa	Adam
Not Available	Available	Not Available	Not Available	Available	0	0	0	0	0	0	0	0	0	0	0	0	0	0	0	0	0	As-Sar	Adam
Not Available	Available	Not Available	Not Available	Available	0	0	0	0	0	0	0	0	0	0	0	0	0	0	0	0	0	Zayzah	Adam

Public services at the populated area level

Number of Agricultural, Social, Administrative and Public Services and Banking Finance 2-2

Cities and villages where public services are available (available or not)					General, financial and banking services					Social and development services								Agricultural services			Populated area	Emirate or governorate or municipality	
Internet network	Cell phone	Telephone network	Water network	Electricity	Commercial bank	Postman	Post office	Travel agency	Public library	Civil defence	Cooperative association	Cooperative association	Development committee	Development centre	Social security	Notary branch	Notary	Court	Agricultural fund	Agricultural branch			Agricultural directorate
Not Available	Available	Not Available	Not Available	Available	0	0	0	0	0	0	0	0	0	0	0	0	0	0	0	0	0	Om Al Hajar	Adam
Not Available	Available	Not Available	Not Available	Available	0	0	0	0	0	0	0	0	0	0	0	0	0	0	0	0	0	As-Safeeh	Adam
Not Available	Not Available	Not Available	Not Available	Available	0	0	0	0	0	0	0	0	0	0	0	0	0	0	0	0	0	Raqabah	Adam
Not Available	Available	Not Available	Not Available	Available	0	0	0	0	0	0	0	0	0	0	0	0	0	0	0	0	0	Lakhbah	Adam
Not Available	Not Available	Not Available	Not Available	Available	0	0	0	0	0	0	0	0	0	0	0	0	0	0	0	0	0	Al Baradi	Adam
Not Available	Available	Not Available	Not Available	Available	0	0	0	0	0	0	0	0	0	0	0	0	0	0	0	0	0	Om Hatab	Adam
Not Available	Not Available	Not Available	Not Available	Available	0	0	0	0	0	0	0	0	0	0	0	0	0	0	0	0	0	Khazi	Adam
Not Available	Not Available	Not Available	Not Available	Available	0	0	0	0	0	0	0	0	0	0	0	0	0	0	0	0	0	Al Mansalah	Adam
Not Available	Not Available	Not Available	Not Available	Available	0	0	0	0	0	0	0	0	0	0	0	0	0	0	0	0	0	Al Halah	Adam
Not Available	Not Available	Not Available	Not Available	Available	0	0	0	0	0	0	0	0	0	0	0	0	0	0	0	0	0	Sahwan	Adam
Not Available	Available	Not Available	Not Available	Available	0	0	0	0	0	0	0	0	0	0	0	0	0	0	0	0	0	Al Qarshua, Al Kafou	Adam
Not Available	Not Available	Not Available	Not Available	Available	0	0	0	0	0	0	0	0	0	0	0	0	0	0	0	0	0	Al Junaydal	Adam
Not Available	Available	Not Available	Available	Available	0	0	0	0	0	0	1	0	0	0	0	0	0	0	0	0	0	Alaeen Market	Alaeen Market
Not Available	Available	Not Available	Not Available	Available	0	0	0	0	0	0	0	0	0	0	0	0	0	0	0	0	0	Asud	Alaeen Market
Not Available	Available	Not Available	Not Available	Available	0	0	0	0	0	0	0	0	0	0	0	0	0	0	0	0	0	Abo Ramad	Alaeen Market
Not Available	Available	Not Available	Not Available	Available	0	0	0	0	0	0	0	0	0	0	0	0	0	0	0	0	0	Wadi Sarnan	Alaeen Market
Not Available	Available	Not Available	Not Available	Available	0	0	0	0	0	0	0	0	0	0	0	0	0	0	0	0	0	Al Sumayer	Alaeen Market
Not Available	Not Available	Not Available	Not Available	Available	0	0	0	0	0	0	0	0	0	0	0	0	0	0	0	0	0	The Halas	Alaeen Market

Public services at the populated area level

Number of Agricultural, Social, Administrative and Public Services and Banking Finance 2-2

Cities and villages where public services are available (available or not)					General, financial and banking services					Social and development services								Agricultural services			Populated area	Emirate or governorate or municipality		
Internet network	Cell phone	Telephone network	Water network	Electricity	Commercial bank	Postman	Post office	Travel agency	Public library	Civil defence	Cooperative association	Cooperative association	Development committee	Development centre	Social security	Notary branch	Notary	Court	Agricultural fund	Agricultural branch			Agricultural directorate	
Not Available	Available	Not Available	Not Available	Available	0	0	0	0	0	0	0	0	0	0	0	0	0	0	0	0	0	Al Qaedah	Alaeen Market	
Not Available	Available	Not Available	Not Available	Available	0	0	0	0	0	0	0	0	0	0	0	0	0	0	0	0	0	0	As-Safh	Alaeen Market
Not Available	Available	Not Available	Not Available	Available	0	0	0	0	0	0	0	0	0	0	0	0	0	0	0	0	0	0	As-Suhyah (Abo	Alaeen Market
Not Available	Available	Not Available	Not Available	Available	0	0	0	0	0	0	0	0	0	0	0	0	0	0	0	0	0	0	Al Kheyam	Alaeen Market
Not Available	Available	Not Available	Not Available	Available	0	0	0	0	0	0	0	0	0	0	0	0	0	0	0	0	0	0	Zamrah	Alaeen Market
Not Available	Available	Not Available	Not Available	Available	0	0	0	0	0	0	0	0	0	0	0	0	0	0	0	0	0	0	Shuab Rasnah	Alaeen Market
Not Available	Available	Not Available	Not Available	Available	0	0	0	0	0	0	0	0	0	0	0	0	0	0	0	0	0	0	Al Muataredah	Alaeen Market
Not Available	Not Available	Not Available	Not Available	Available	0	0	0	0	0	0	0	0	0	0	0	0	0	0	0	0	0	0	Tha Al Aqdar	Alaeen Market
Not Available	Available	Not Available	Not Available	Available	0	0	0	0	0	0	0	0	0	0	0	0	0	0	0	0	0	0	Wadi As-Sedr	Alaeen Market
Not Available	Available	Not Available	Not Available	Available	0	0	0	0	0	0	0	0	0	0	0	0	0	0	0	0	0	0	Al Aqhaf	Alaeen Market
Not Available	Available	Not Available	Not Available	Available	0	0	0	0	0	0	0	0	0	0	0	0	0	0	0	0	0	0	Dalaah (Al Laj)	Alaeen Market
Not Available	Available	Not Available	Not Available	Available	0	0	0	0	0	0	0	0	0	0	0	0	0	0	0	0	0	0	Al Faleqah	Alaeen Market
Not Available	Available	Not Available	Not Available	Available	0	0	0	0	0	0	0	0	0	0	0	0	0	0	0	0	0	0	As-Salef	Alaeen Market
Not Available	Available	Not Available	Not Available	Available	0	0	0	0	0	0	0	0	0	0	0	0	0	0	0	0	0	0	An-Nashfah	Alaeen Market
Not Available	Not Available	Not Available	Not Available	Available	0	0	0	0	0	0	0	0	0	0	0	0	0	0	0	0	0	0	Al Muasab (Al	Alaeen Market
Not Available	Available	Not Available	Not Available	Available	0	0	0	0	0	0	0	0	0	0	0	0	0	0	0	0	0	0	Al Hafuz	Alaeen Market
Not Available	Not Available	Not Available	Not Available	Available	0	0	0	0	0	0	0	0	0	0	0	0	0	0	0	0	0	0	Al Akhal	Alaeen Market
Not Available	Not Available	Not Available	Not Available	Available	0	0	0	0	0	0	0	0	0	0	0	0	0	0	0	0	0	0	Ash-Sharq (Al Jalab)	Alaeen Market

Public services at the populated area level

Number of Agricultural, Social, Administrative and Public Services and Banking Finance 2-2

Cities and villages where public services are available (available or not)					General, financial and banking services					Social and development services									Agricultural services			Populated area	Emirate or governorate or municipality
Internet network	Cell phone	Telephone network	Water network	Electricity	Commercial bank	Postman	Post office	Travel agency	Public library	Civil defence	Cooperative association	Cooperative association	Development committee	Development centre	Social security	Notary branch	Notary	Court	Agricultural fund	Agricultural branch	Agricultural directorate		
Not Available	Not Available	Not Available	Not Available	Available	0	0	0	0	0	0	0	0	0	0	0	0	0	0	0	0	0	Al Mashruq (Al	Alaeen Market
Not Available	Not Available	Not Available	Not Available	Available	0	0	0	0	0	0	0	0	0	0	0	0	0	0	0	0	0	Al Arq	Alaeen Market
Not Available	Not Available	Not Available	Not Available	Available	0	0	0	0	0	0	0	0	0	0	0	0	0	0	0	0	0	Safh An-Nusub	Alaeen Market
Not Available	Available	Not Available	Not Available	Available	0	0	0	0	0	0	0	0	0	0	0	0	0	0	0	0	0	Shuab Namerah wa	Alaeen Market
Not Available	Not Available	Not Available	Not Available	Available	0	0	0	0	0	0	0	0	0	0	0	0	0	0	0	0	0	An-Naseeb	Alaeen Market
Not Available	Available	Not Available	Not Available	Available	0	0	0	0	0	0	0	0	0	0	0	0	0	0	0	0	0	Al Eshrah	Alaeen Market
Not Available	Not Available	Not Available	Not Available	Available	0	0	0	0	0	0	0	0	0	0	0	0	0	0	0	0	0	Abo Shabraq	Alaeen Market
Not Available	Available	Not Available	Not Available	Available	0	0	0	0	0	0	0	0	0	0	0	0	0	0	0	0	0	Al Matn	Alaeen Market
Not Available	Not Available	Not Available	Not Available	Available	0	0	0	0	0	0	0	0	0	0	0	0	0	0	0	0	0	Shuab Al Warraq	Alaeen Market
Not Available	Not Available	Not Available	Not Available	Available	0	0	0	0	0	0	0	0	0	0	0	0	0	0	0	0	0	Shuab Al Maen	Alaeen Market
Not Available	Not Available	Not Available	Not Available	Available	0	0	0	0	0	0	0	0	0	0	0	0	0	0	0	0	0	Al Shuab As-Soud	Alaeen Market
Not Available	Not Available	Not Available	Not Available	Available	0	0	0	0	0	0	0	0	0	0	0	0	0	0	0	0	0	Al Hajafah	Alaeen Market
Not Available	Available	Not Available	Not Available	Available	0	0	0	0	0	0	0	0	0	0	0	0	0	0	0	0	0	Bayasah (At-Tafah)	Alaeen Market
Not Available	Available	Not Available	Not Available	Available	0	0	0	0	0	0	0	0	0	0	0	0	0	0	0	0	0	Al Lawyah	Alaeen Market
Not Available	Available	Not Available	Not Available	Available	0	0	0	0	0	0	0	0	0	0	0	0	0	0	0	0	0	Wadi Aoula	Alaeen Market
Not Available	Available	Not Available	Not Available	Available	0	0	0	0	0	0	0	0	0	0	0	0	0	0	0	0	0	Abo Al Athyah (Al	Alaeen Market
Not Available	Available	Not Available	Not Available	Available	0	0	0	0	0	0	0	0	0	0	0	0	0	0	0	0	0	Ash-Shareqi	Alaeen Market
Not Available	Available	Not Available	Not Available	Available	0	0	0	0	0	0	0	0	0	0	0	0	0	0	0	0	0	Al Ghosn	Alaeen Market

Public services at the populated area level

Number of Agricultural, Social, Administrative and Public Services and Banking Finance 2-2

Cities and villages where public services are available (available or not)					General, financial and banking services					Social and development services									Agricultural services			Populated area	Emirate or governorate or municipality
Internet network	Cell phone	Telephone network	Water network	Electricity	Commercial bank	Postman	Post office	Travel agency	Public library	Civil defence	Cooperative association	Cooperative association	Development committee	Development centre	Social security	Notary branch	Notary	Court	Agricultural fund	Agricultural branch	Agricultural directorate		
Not Available	Not Available	Not Available	Not Available	Available	0	0	0	0	0	0	0	0	0	0	0	0	0	0	0	0	0	Al Huwayer	Alaeen Market
Not Available	Not Available	Not Available	Not Available	Available	0	0	0	0	0	0	0	0	0	0	0	0	0	0	0	0	0	Al Bawaten	Alaeen Market
Not Available	Not Available	Not Available	Not Available	Available	0	0	0	0	0	0	0	0	0	0	0	0	0	0	0	0	0	Azebah	Alaeen Market
Not Available	Not Available	Not Available	Not Available	Available	0	0	0	0	0	0	0	0	0	0	0	0	0	0	0	0	0	Al Muqatel	Alaeen Market
Not Available	Not Available	Not Available	Not Available	Available	0	0	0	0	0	0	0	0	0	0	0	0	0	0	0	0	0	Ad-Dahal	Alaeen Market
Not Available	Not Available	Not Available	Not Available	Available	0	0	0	0	0	0	0	0	0	0	0	0	0	0	0	0	0	Safar	Alaeen Market
Not Available	Not Available	Not Available	Not Available	Available	0	0	0	0	0	0	0	0	0	0	0	0	0	0	0	0	0	Al Musmaa	Alaeen Market
Not Available	Available	Not Available	Not Available	Available	0	0	0	0	0	0	0	0	0	0	0	0	0	0	0	0	0	Al Muhawalaha wa	Alaeen Market
Not Available	Available	Not Available	Not Available	Available	0	0	0	0	0	0	0	0	0	0	0	0	0	0	0	0	0	Al Jandalah	Alaeen Market
Not Available	Available	Not Available	Not Available	Available	0	0	0	0	0	0	0	0	0	0	0	0	0	0	0	0	0	Dathan	Alaeen Market
Not Available	Not Available	Not Available	Not Available	Available	0	0	0	0	0	0	0	0	0	0	0	0	0	0	0	0	0	Wadi Zahab	Alaeen Market
Not Available	Not Available	Not Available	Not Available	Available	0	0	0	0	0	0	0	0	0	0	0	0	0	0	0	0	0	Al Buwaynah wa Ash-	Alaeen Market
Not Available	Not Available	Not Available	Not Available	Available	0	0	0	0	0	0	0	0	0	0	0	0	0	0	0	0	0	Al Khasrah	Alaeen Market
Not Available	Not Available	Not Available	Not Available	Available	0	0	0	0	0	0	0	0	0	0	0	0	0	0	0	0	0	Deqam Wareh Al	Alaeen Market
Not Available	Not Available	Not Available	Not Available	Available	0	0	0	0	0	0	0	0	0	0	0	0	0	0	0	0	0	Al Lastanah	Alaeen Market
Not Available	Not Available	Not Available	Not Available	Available	0	0	0	0	0	0	0	0	0	0	0	0	0	0	0	0	0	Ad-Dubail	Alaeen Market
Not Available	Available	Not Available	Not Available	Available	0	0	0	0	0	0	0	0	0	0	0	0	0	0	0	0	0	Al Fahwa	Alaeen Market
Not Available	Available	Not Available	Not Available	Available	0	0	0	0	0	0	0	0	0	0	0	0	0	0	0	0	0	Al Khashaa	Alaeen Market

Public services at the populated area level

Number of Agricultural, Social, Administrative and Public Services and Banking Finance 2-2

Cities and villages where public services are available (available or not)					General, financial and banking services					Social and development services									Agricultural services			Populated area	Emirate or governorate or municipality
Internet network	Cell phone	Telephone network	Water network	Electricity	Commercial bank	Postman	Post office	Travel agency	Public library	Civil defence	Cooperative association	Cooperative association	Development committee	Development centre	Social security	Notary branch	Notary	Court	Agricultural fund	Agricultural branch	Agricultural directorate		
Not Available	Not Available	Not Available	Not Available	Available	0	0	0	0	0	0	0	0	0	0	0	0	0	0	0	0	0	Al Majazah	Alaeen Market
Not Available	Not Available	Not Available	Not Available	Available	0	0	0	0	0	0	0	0	0	0	0	0	0	0	0	0	0	Mahni As-Saq	Alaeen Market
Not Available	Not Available	Not Available	Not Available	Available	0	0	0	0	0	0	0	0	0	0	0	0	0	0	0	0	0	An-Nasbaa	Alaeen Market
Not Available	Available	Not Available	Not Available	Available	0	0	0	0	0	0	0	0	0	0	0	0	0	0	0	0	0	Al Hayran (Om Al	Alaeen Market
Not Available	Available	Not Available	Not Available	Available	0	0	0	0	0	0	0	0	0	0	0	0	0	0	0	0	0	Dhabi	Alaeen Market
Not Available	Not Available	Not Available	Not Available	Available	0	0	0	0	0	0	0	0	0	0	0	0	0	0	0	0	0	Wadi As-Sedrah	Alaeen Market
Not Available	Not Available	Not Available	Not Available	Available	0	0	0	0	0	0	0	0	0	0	0	0	0	0	0	0	0	Al Marwah wa Al	Alaeen Market
Not Available	Not Available	Not Available	Not Available	Available	0	0	0	0	0	0	0	0	0	0	0	0	0	0	0	0	0	An-Nayaah wa Al	Alaeen Market
Not Available	Not Available	Not Available	Not Available	Available	0	0	0	0	0	0	0	0	0	0	0	0	0	0	0	0	0	Abo Al Sab (Al Hodn)	Alaeen Market
Not Available	Not Available	Not Available	Not Available	Available	0	0	0	0	0	0	0	0	0	0	0	0	0	0	0	0	0	Al Luhaydan	Alaeen Market
Not Available	Not Available	Not Available	Not Available	Available	0	0	0	0	0	0	0	0	0	0	0	0	0	0	0	0	0	Al Ahdadah	Alaeen Market
Not Available	Available	Not Available	Not Available	Available	0	0	0	0	0	0	0	0	0	0	0	0	0	0	0	0	0	Wadi Al Araj	Alaeen Market
Not Available	Available	Not Available	Not Available	Available	0	0	0	0	0	0	0	0	0	0	0	0	0	0	0	0	0	Al Mufajer	Alaeen Market
Not Available	Available	Not Available	Not Available	Available	0	0	0	0	0	0	0	0	0	0	0	0	0	0	0	0	0	Ad-Dahshah	Alaeen Market
Not Available	Available	Not Available	Not Available	Available	0	0	0	0	0	0	0	0	0	0	0	0	0	0	0	0	0	Al Khasrah	Alaeen Market
Not Available	Available	Not Available	Not Available	Available	0	0	0	0	0	0	0	0	0	0	0	0	0	0	0	0	0	Shari'ah	Alaeen Market
Not Available	Available	Not Available	Not Available	Available	0	0	0	0	0	0	0	0	0	0	0	0	0	0	0	0	0	Lafqah	Alaeen Market
Not Available	Available	Not Available	Not Available	Available	0	0	1	0	0	0	1	0	1	0	0	0	0	1	0	0	0	Habwa Al Habs	Al Jaizah

Public services at the populated area level

Number of Agricultural, Social, Administrative and Public Services and Banking Finance 2-2

Cities and villages where public services are available (available or not)					General, financial and banking services					Social and development services								Agricultural services			Populated area	Emirate or governorate or municipality	
Internet network	Cell phone	Telephone network	Water network	Electricity	Commercial bank	Postman	Post office	Travel agency	Public library	Civil defence	Cooperative association	Cooperative association	Development committee	Development centre	Social security	Notary branch	Notary	Court	Agricultural fund	Agricultural branch			Agricultural directorate
Not Available	Available	Not Available	Not Available	Available	0	0	0	0	0	0	0	0	0	0	0	0	0	0	0	0	0	Al Huwayhah	Al Jaizah
Not Available	Available	Not Available	Not Available	Available	0	0	0	0	0	0	0	0	0	0	0	0	0	0	0	0	0	Kaasham wa Al Faraa	Al Jaizah
Not Available	Available	Not Available	Not Available	Available	0	0	0	0	0	0	0	0	0	0	0	0	0	0	0	0	0	Al Qahb	Al Jaizah
Not Available	Available	Not Available	Not Available	Available	0	0	0	0	0	0	0	0	0	0	0	0	0	0	0	0	0	Hutayrash (Al	Al Jaizah
Not Available	Available	Not Available	Not Available	Available	0	0	0	0	0	0	0	0	0	0	0	0	0	0	0	0	0	Qahb Sater	Al Jaizah
Not Available	Available	Not Available	Not Available	Available	0	0	0	0	0	0	0	0	0	0	0	0	0	0	0	0	0	Qahb Ad-Dumaynah	Al Jaizah
Not Available	Available	Not Available	Not Available	Available	0	0	0	0	0	0	0	0	0	0	0	0	0	0	0	0	0	Al Mathlan	Al Jaizah
Not Available	Available	Not Available	Not Available	Available	0	0	0	0	0	0	0	0	0	0	0	0	0	0	0	0	0	Shuaythah	Al Jaizah
Not Available	Available	Not Available	Not Available	Available	0	0	0	0	0	0	0	0	0	0	0	0	0	0	0	0	0	Haysal Al Asfal	Al Jaizah
Not Available	Available	Not Available	Not Available	Available	0	0	0	0	0	0	0	0	0	0	0	0	0	0	0	0	0	Haysal Al Aala	Al Jaizah
Not Available	Available	Not Available	Not Available	Available	0	0	0	0	0	0	0	0	0	0	0	0	0	0	0	0	0	Hajfah Muqnei	Al Jaizah
Not Available	Available	Not Available	Not Available	Available	0	0	0	0	0	0	0	0	0	0	0	0	0	0	0	0	0	Al Oaybal	Al Jaizah
Not Available	Available	Not Available	Not Available	Available	0	0	0	0	0	0	0	0	0	0	0	0	0	0	0	0	0	Al Garthoum	Al Jaizah
Not Available	Available	Not Available	Not Available	Available	0	0	0	0	0	0	0	0	0	0	0	0	0	0	0	0	0	Al Muhal	Al Jaizah
Not Available	Available	Not Available	Not Available	Available	0	0	0	0	0	0	0	0	0	0	0	0	0	0	0	0	0	Qarn Athabah	Al Jaizah
Not Available	Available	Not Available	Not Available	Available	0	0	0	0	0	0	0	0	0	0	0	0	0	0	0	0	0	Om Al Khayyalah	Al Jaizah
Not Available	Available	Not Available	Not Available	Available	0	0	0	0	0	0	0	0	0	0	0	0	0	0	0	0	0	Om Al Bab	Al Jaizah
Not Available	Available	Not Available	Not Available	Available	0	0	0	0	0	0	0	0	0	0	0	0	0	0	0	0	0	Qazeit Al Beir	Al Jaizah

Public services at the populated area level

Number of Agricultural, Social, Administrative and Public Services and Banking Finance 2-2

Cities and villages where public services are available (available or not)					General, financial and banking services					Social and development services								Agricultural services			Populated area	Emirate or governorate or municipality	
Internet network	Cell phone	Telephone network	Water network	Electricity	Commercial bank	Postman	Post office	Travel agency	Public library	Civil defence	Cooperative association	Cooperative association	Development committee	Development centre	Social security	Notary branch	Notary	Court	Agricultural fund	Agricultural branch			Agricultural directorate
Not Available	Available	Not Available	Not Available	Available	0	0	0	0	0	0	0	0	0	0	0	0	0	0	0	0	0	Habwaa Al Beir	Al Jaizah
Not Available	Available	Not Available	Not Available	Available	0	0	0	0	0	0	0	0	0	0	0	0	0	0	0	0	0	Al Mansab	Al Jaizah
Not Available	Available	Not Available	Not Available	Available	0	0	0	0	0	0	0	0	0	0	0	0	0	0	0	0	0	Al Lughaytham	Al Jaizah
Not Available	Available	Not Available	Not Available	Available	0	0	0	0	0	0	0	0	0	0	0	0	0	0	0	0	0	Al Quraya	Al Jaizah
Not Available	Available	Not Available	Not Available	Available	0	0	0	0	0	0	0	0	0	0	0	0	0	0	0	0	0	Qazaet Abo Al-	Al Jaizah
Not Available	Available	Not Available	Not Available	Available	0	0	0	0	0	0	0	0	0	0	0	0	0	0	0	0	0	Al Mesbah	Al Jaizah
Not Available	Available	Not Available	Not Available	Available	0	0	0	0	0	0	0	0	0	0	0	0	0	0	0	0	0	Al Lusayqaa	Al Jaizah
Not Available	Available	Not Available	Not Available	Available	0	0	0	0	0	0	0	0	0	0	0	0	0	0	0	0	0	Al Ashyah	Al Jaizah
Not Available	Available	Not Available	Not Available	Available	0	0	0	0	0	0	0	0	0	0	0	0	0	0	0	0	0	As-Saden	Al Jaizah
Not Available	Available	Not Available	Not Available	Available	0	0	0	0	0	0	0	0	0	0	0	0	0	0	0	0	0	As-Salaa mountain	Al Jaizah
Not Available	Available	Not Available	Not Available	Available	0	0	0	0	0	0	0	0	0	0	0	0	0	0	0	0	0	Daqam Al Jabhah	Al Jaizah
Not Available	Available	Not Available	Not Available	Available	0	0	0	0	0	0	0	0	0	0	0	0	0	0	0	0	0	Al Maeen	Al Jaizah
Not Available	Available	Not Available	Not Available	Available	0	0	0	0	0	0	0	0	0	0	0	0	0	0	0	0	0	As-Setarah	Al Jaizah
Not Available	Available	Not Available	Not Available	Available	0	0	0	0	0	0	0	0	0	0	0	0	0	0	0	0	0	Jaber	Al Jaizah
Not Available	Available	Not Available	Not Available	Available	0	0	0	0	0	0	0	0	0	0	0	0	0	0	0	0	0	Al Makdour	Al Jaizah
Not Available	Available	Not Available	Not Available	Available	0	0	0	0	0	0	0	0	0	0	0	0	0	0	0	0	0	Al Mubdah	Al Jaizah
Not Available	Available	Not Available	Not Available	Available	0	0	0	0	0	0	0	0	0	0	0	0	0	0	0	0	0	Souq Al Ethnayn	Al Jaizah
Not Available	Available	Not Available	Not Available	Available	0	0	0	0	0	0	0	0	0	0	0	0	0	0	0	0	0	Oujar	Al Jaizah

Public services at the populated area level

Number of Agricultural, Social, Administrative and Public Services and Banking Finance 2-2

Cities and villages where public services are available (available or not)					General, financial and banking services					Social and development services								Agricultural services			Populated area	Emirate or governorate or municipality	
Internet network	Cell phone	Telephone network	Water network	Electricity	Commercial bank	Postman	Post office	Travel agency	Public library	Civil defence	Cooperative association	Cooperative association	Development committee	Development centre	Social security	Notary branch	Notary	Court	Agricultural fund	Agricultural branch			Agricultural directorate
Not Available	Available	Not Available	Not Available	Available	0	0	0	0	0	0	0	0	0	0	0	0	0	0	0	0	0	Al Quraya	Al Jaizah
Not Available	Available	Not Available	Not Available	Available	0	0	0	0	0	0	0	0	0	0	0	0	0	0	0	0	0	Al Waqrayn	Al Jaizah
Not Available	Available	Not Available	Not Available	Available	0	0	0	0	0	0	0	0	0	0	0	0	0	0	0	0	0	Al-Khurma	Al Jaizah
Not Available	Available	Not Available	Not Available	Available	0	0	0	0	0	0	0	0	0	0	0	0	0	0	0	0	0	Ar-Razanah	Al Jaizah
Not Available	Available	Not Available	Not Available	Available	0	0	0	0	0	0	0	0	0	0	0	0	0	0	0	0	0	At-Taysah	Al Jaizah
Not Available	Available	Not Available	Not Available	Available	0	0	0	0	0	0	0	0	0	0	0	0	0	0	0	0	0	Al Muzayhah	Al Jaizah
Not Available	Available	Not Available	Not Available	Available	0	0	0	0	0	0	0	0	0	0	0	0	0	0	0	0	0	Al Laseeq	Al Jaizah
Not Available	Available	Not Available	Not Available	Available	0	0	0	0	0	0	0	0	0	0	0	0	0	0	0	0	0	Al Wagarah	Al Jaizah
Not Available	Available	Not Available	Not Available	Available	0	0	0	0	0	0	0	0	0	0	0	0	0	0	0	0	0	Abo Nasab	Al Jaizah
Not Available	Available	Not Available	Not Available	Available	0	0	0	0	0	0	0	0	0	0	0	0	0	0	0	0	0	Shuqayrah	Al Jaizah
Not Available	Available	Not Available	Not Available	Available	0	0	0	0	0	0	0	0	0	0	0	0	0	0	0	0	0	Dahlah Al Lakhfah	Al Jaizah
Not Available	Available	Not Available	Not Available	Available	0	0	0	0	0	0	0	0	0	0	0	0	0	0	0	0	0	Al Hulayat	Al Jaizah
Not Available	Available	Not Available	Not Available	Available	0	0	0	0	0	0	0	0	0	0	0	0	0	0	0	0	0	Shuab Maraah	Al Jaizah
Not Available	Available	Not Available	Not Available	Available	0	0	0	0	0	0	0	0	0	0	0	0	0	0	0	0	0	Ar-Razaa	Al Jaizah
Not Available	Available	Not Available	Not Available	Available	0	0	0	0	0	0	0	0	0	0	0	0	0	0	0	0	0	Al Hemah	Al Jaizah
Not Available	Available	Not Available	Not Available	Available	0	0	0	0	0	0	0	0	0	0	0	0	0	0	0	0	0	Adbar	Al Jaizah
Not Available	Available	Not Available	Not Available	Available	0	0	0	0	0	0	0	0	0	0	0	0	0	0	0	0	0	Al Halaq	Al Jaizah
Not Available	Not Available	Not Available	Not Available	Available	0	0	0	0	0	0	0	0	0	0	0	0	0	0	0	0	0	Suaibah	Al Jaizah

Public services at the populated area level

Number of Agricultural, Social, Administrative and Public Services and Banking Finance 2-2

Cities and villages where public services are available (available or not)					General, financial and banking services					Social and development services								Agricultural services			Populated area	Emirate or governorate or municipality	
Internet network	Cell phone	Telephone network	Water network	Electricity	Commercial bank	Postman	Post office	Travel agency	Public library	Civil defence	Cooperative association	Cooperative association	Development committee	Development centre	Social security	Notary branch	Notary	Court	Agricultural fund	Agricultural branch			Agricultural directorate
Not Available	Available	Not Available	Not Available	Available	0	0	0	0	0	0	0	0	0	0	0	0	0	0	0	0	0	Al Bathah	Al Jaizah
Not Available	Available	Not Available	Not Available	Available	0	0	0	0	0	0	0	0	0	0	0	0	0	0	0	0	0	Dehal As-Sarahah	Al Jaizah
Not Available	Available	Not Available	Not Available	Available	0	0	0	0	0	0	0	0	0	0	0	0	0	0	0	0	0	Al Jayer	Al Jaizah
Not Available	Available	Not Available	Not Available	Available	0	0	0	0	0	0	0	0	0	0	0	0	0	0	0	0	0	Al Hutaybeli	Al Jaizah
Not Available	Available	Not Available	Not Available	Available	0	0	0	0	0	0	0	0	0	0	0	0	0	0	0	0	0	Al Qazaah	Al Jaizah
Not Available	Not Available	Not Available	Not Available	Available	0	0	0	0	0	0	0	0	0	0	0	0	0	0	0	0	0	An-Nakhl	Al Jaizah
Not Available	Not Available	Not Available	Not Available	Available	0	0	0	0	0	0	0	0	0	0	0	0	0	0	0	0	0	Awayah	Al Jaizah
Not Available	Not Available	Not Available	Not Available	Available	0	0	0	0	0	0	0	0	0	0	0	0	0	0	0	0	0	Al Lahmoum	Al Jaizah
Not Available	Not Available	Not Available	Not Available	Available	0	0	0	0	0	0	0	0	0	0	0	0	0	0	0	0	0	Raydah	Al Jaizah
Not Available	Not Available	Not Available	Not Available	Available	0	0	0	0	0	0	0	0	0	0	0	0	0	0	0	0	0	Al Buwayrek	Al Jaizah
Not Available	Not Available	Not Available	Not Available	Available	0	0	0	0	0	0	0	0	0	0	0	0	0	0	0	0	0	Ad-Dabar	Al Jaizah
Not Available	Not Available	Not Available	Not Available	Available	0	0	0	0	0	0	0	0	0	0	0	0	0	0	0	0	0	Al Hasahes	Al Jaizah
Not Available	Not Available	Not Available	Not Available	Available	0	0	0	0	0	0	0	0	0	0	0	0	0	0	0	0	0	Al Khalas	Al Jaizah
Not Available	Not Available	Not Available	Not Available	Available	0	0	0	0	0	0	0	0	0	0	0	0	0	0	0	0	0	Shuab Al Farth	Al Jaizah
Not Available	Not Available	Not Available	Not Available	Available	0	0	0	0	0	0	0	0	0	0	0	0	0	0	0	0	0	Om Al Khayyalah	Al Jaizah
Not Available	Not Available	Not Available	Not Available	Available	0	0	0	0	0	0	0	0	0	0	0	0	0	0	0	0	0	Al Farth	Al Jaizah
Not Available	Not Available	Not Available	Not Available	Available	0	0	0	0	0	0	0	0	0	0	0	0	0	0	0	0	0	Fareit Jarallah	Al Jaizah
Not Available	Not Available	Not Available	Not Available	Available	0	0	0	0	0	0	0	0	0	0	0	0	0	0	0	0	0	Khal Ash-Shuara'	Al Jaizah

The sixteenth services guide 2017_Region Makkah Al Mukarramah

Public services at the populated area level

Number of Agricultural, Social, Administrative and Public Services and Banking Finance 2-2

Cities and villages where public services are available (available or not)					General, financial and banking services					Social and development services								Agricultural services			Populated area	Emirate or governorate or municipality		
Internet network	Cell phone	Telephone network	Water network	Electricity	Commercial bank	Postman	Post office	Travel agency	Public library	Civil defence	Cooperative association	Cooperative association	Development committee	Development centre	Social security	Notary branch	Notary	Court	Agricultural fund	Agricultural branch			Agricultural directorate	
Not Available	Not Available	Not Available	Not Available	Available	0	0	0	0	0	0	0	0	0	0	0	0	0	0	0	0	0	0	Daqam Az-Zunayeb	Al Jaizah
Not Available	Available	Not Available	Not Available	Available	0	0	0	0	0	0	0	0	0	0	0	0	0	0	0	0	0	0	Al Attf	Al Jaizah
Not Available	Available	Not Available	Not Available	Available	0	0	0	0	0	0	0	0	0	0	0	0	0	0	0	0	0	0	Al Mawlajah	Al Jaizah
Not Available	Available	Not Available	Not Available	Available	0	0	0	0	0	0	0	0	0	0	0	0	0	0	0	0	0	0	Dahlah Al Hulayfah	Al Jaizah
Not Available	Not Available	Not Available	Not Available	Available	0	0	0	0	0	0	0	0	0	0	0	0	0	0	0	0	0	0	Al Qubah	Al Jaizah
Not Available	Not Available	Not Available	Not Available	Available	0	0	0	0	0	0	0	0	0	0	0	0	0	0	0	0	0	0	Al Asadan	Al Jaizah
Not Available	Not Available	Not Available	Not Available	Available	0	0	0	0	0	0	0	0	0	0	0	0	0	0	0	0	0	0	Ad-Daraj	Al Jaizah
Not Available	Not Available	Not Available	Not Available	Available	0	0	0	0	0	0	0	0	0	0	0	0	0	0	0	0	0	0	Al Khasham (An-	Al Jaizah
Not Available	Available	Not Available	Not Available	Available	0	0	0	0	0	0	0	0	0	0	0	0	0	0	0	0	0	0	Om Al Hajr	Al Jaizah
Not Available	Available	Not Available	Not Available	Available	0	0	0	0	0	0	0	0	0	0	0	0	0	0	0	0	0	0	Dahlah Az-Zeeb	Al Jaizah
Not Available	Available	Not Available	Not Available	Available	0	0	0	0	0	0	0	0	0	0	0	0	0	0	0	0	0	0	Daqm Al Ghabraa	Al Jaizah
Not Available	Available	Not Available	Not Available	Available	0	0	0	0	0	0	0	0	0	0	0	0	0	0	0	0	0	0	Al Luhab	Al Jaizah
Not Available	Available	Not Available	Not Available	Available	0	0	0	0	0	0	0	0	0	0	0	0	0	0	0	0	0	0	Ajarem	Al Jaizah
Not Available	Not Available	Not Available	Not Available	Available	0	0	0	0	0	0	0	0	0	0	0	0	0	0	0	0	0	0	Qarn Abo Al Ayshah	Al Jaizah
Not Available	Available	Not Available	Not Available	Available	0	0	0	0	0	0	0	0	0	0	0	0	0	0	0	0	0	0	Khalef Al Qabr	Al Jaizah
Not Available	Available	Not Available	Not Available	Available	0	0	0	0	0	0	0	0	0	0	0	0	0	0	0	0	0	0	Al Khalef	Al Jaizah
Not Available	Not Available	Not Available	Not Available	Available	0	0	0	0	0	0	0	0	0	0	0	0	0	0	0	0	0	0	The Larak	Al Jaizah
Not Available	Not Available	Not Available	Not Available	Available	0	0	0	0	0	0	0	0	0	0	0	0	0	0	0	0	0	0	Al Momeet	Al Jaizah

Public services at the populated area level

Number of Agricultural, Social, Administrative and Public Services and Banking Finance 2-2

Cities and villages where public services are available (available or not)					General, financial and banking services					Social and development services									Agricultural services			Populated area	Emirate or governorate or municipality
Internet network	Cell phone	Telephone network	Water network	Electricity	Commercial bank	Postman	Post office	Travel agency	Public library	Civil defence	Cooperative association	Cooperative association	Development committee	Development centre	Social security	Notary branch	Notary	Court	Agricultural fund	Agricultural branch	Agricultural directorate		
Not Available	Not Available	Not Available	Not Available	Available	0	0	0	0	0	0	0	0	0	0	0	0	0	0	0	0	0	Habwa Al laban	Al Jaizah
Not Available	Not Available	Not Available	Not Available	Available	0	0	0	0	0	0	0	0	0	0	0	0	0	0	0	0	0	Haba Ar-Ramadi	Al Jaizah
Not Available	Not Available	Not Available	Not Available	Available	0	0	0	0	0	0	0	0	0	0	0	0	0	0	0	0	0	Ad-Dars	Al Jaizah
Not Available	Not Available	Not Available	Not Available	Available	0	0	0	0	0	0	0	0	0	0	0	0	0	0	0	0	0	Al Muraybe	Al Jaizah
Not Available	Not Available	Not Available	Not Available	Available	0	0	0	0	0	0	0	0	0	0	0	0	0	0	0	0	0	Al Mujremah	Al Jaizah
Not Available	Not Available	Not Available	Not Available	Available	0	0	0	0	0	0	0	0	0	0	0	0	0	0	0	0	0	Ash-Shajen	Al Jaizah
Not Available	Not Available	Not Available	Not Available	Available	0	0	0	0	0	0	0	0	0	0	0	0	0	0	0	0	0	Aran wa An-Namlan	Al Jaizah
Not Available	Not Available	Not Available	Not Available	Available	0	0	0	0	0	0	0	0	0	0	0	0	0	0	0	0	0	Ferzam	Al Jaizah
Not Available	Not Available	Not Available	Not Available	Available	0	0	0	0	0	0	0	0	0	0	0	0	0	0	0	0	0	Rabal	Al Jaizah
Not Available	Available	Not Available	Not Available	Available	0	0	0	0	0	0	0	0	0	0	0	0	0	0	0	0	0	Khamran	Al Jaizah
Not Available	Available	Not Available	Not Available	Available	0	0	0	0	0	0	0	0	0	0	0	0	0	0	0	0	0	Al Hufayes	Al Jaizah
Not Available	Available	Not Available	Not Available	Available	0	0	0	0	0	0	0	0	0	0	0	0	0	0	0	0	0	Al Mudeer	Al Jaizah
Not Available	Available	Not Available	Not Available	Available	0	0	0	0	0	0	0	0	0	0	0	0	0	0	0	0	0	Muheet	Al Jaizah
Not Available	Available	Not Available	Not Available	Available	0	0	0	0	0	0	0	0	0	0	0	0	0	0	0	0	0	Om Al Aqareb	Al Jaizah
Not Available	Available	Not Available	Not Available	Available	0	0	0	0	0	0	0	0	0	0	0	0	0	0	0	0	0	Al Mazrawyah	Al Jaizah
Not Available	Available	Not Available	Not Available	Available	0	0	0	0	0	0	0	0	0	0	0	0	0	0	0	0	0	Al Ghamr	Al Jaizah
Not Available	Available	Not Available	Not Available	Available	0	0	0	0	0	0	0	0	0	0	0	0	0	0	0	0	0	Az-Zabat	Al Jaizah
Not Available	Available	Not Available	Not Available	Available	0	0	0	0	0	0	0	0	0	0	0	0	0	0	0	0	0	Al Usayrah	Al Jaizah

Public services at the populated area level

Number of Agricultural, Social, Administrative and Public Services and Banking Finance 2-2

Cities and villages where public services are available (available or not)					General, financial and banking services					Social and development services								Agricultural services			Populated area	Emirate or governorate or municipality	
Internet network	Cell phone	Telephone network	Water network	Electricity	Commercial bank	Postman	Post office	Travel agency	Public library	Civil defence	Cooperative association	Cooperative association	Development committee	Development centre	Social security	Notary branch	Notary	Court	Agricultural fund	Agricultural branch			Agricultural directorate
Not Available	Not Available	Not Available	Not Available	Available	0	0	0	0	0	0	0	0	0	0	0	0	0	0	0	0	0	Ash-Shuabah	Al Jaizah
Not Available	Available	Not Available	Not Available	Available	0	0	0	0	0	0	0	0	0	0	0	0	0	0	0	0	0	Alerain	Al Jaizah
Not Available	Not Available	Not Available	Not Available	Available	0	0	0	0	0	0	0	0	0	0	0	0	0	0	0	0	0	Al Qadahah	Al Jaizah
Not Available	Not Available	Not Available	Not Available	Available	0	0	0	0	0	0	0	0	0	0	0	0	0	0	0	0	0	Mefrej	Al Jaizah
Not Available	Not Available	Not Available	Not Available	Available	0	0	0	0	0	0	0	0	0	0	0	0	0	0	0	0	0	Shuab Al Awjam	Al Jaizah
Not Available	Not Available	Not Available	Not Available	Available	0	0	0	0	0	0	0	0	0	0	0	0	0	0	0	0	0	Abo Hebal	Al Jaizah
Not Available	Not Available	Not Available	Not Available	Available	0	0	0	0	0	0	0	0	0	0	0	0	0	0	0	0	0	Al Mulaysah	Al Jaizah
Not Available	Not Available	Not Available	Not Available	Available	0	0	0	0	0	0	0	0	0	0	0	0	0	0	0	0	0	Enabah	Al Jaizah
Not Available	Not Available	Not Available	Not Available	Available	0	0	0	0	0	0	0	0	0	0	0	0	0	0	0	0	0	Ad-Duthaynah	Al Jaizah
Not Available	Not Available	Not Available	Not Available	Available	0	0	0	0	0	0	0	0	0	0	0	0	0	0	0	0	0	Om Al Mad	Al Jaizah
Not Available	Not Available	Not Available	Not Available	Available	0	0	0	0	0	0	0	0	0	0	0	0	0	0	0	0	0	Al Marayah Al Olya	Al Jaizah
Not Available	Not Available	Not Available	Not Available	Available	0	0	0	0	0	0	0	0	0	0	0	0	0	0	0	0	0	Al Juwaine	Al Jaizah
Not Available	Not Available	Not Available	Not Available	Available	0	0	0	0	0	0	0	0	0	0	0	0	0	0	0	0	0	Shanazef	Al Jaizah
Not Available	Not Available	Not Available	Not Available	Available	0	0	0	0	0	0	0	0	0	0	0	0	0	0	0	0	0	Qarn Al Baqar	Al Jaizah
Not Available	Available	Not Available	Not Available	Available	0	0	0	0	0	0	0	0	0	0	0	0	0	0	0	0	0	Al Fara'	Al Jaizah
Not Available	Available	Not Available	Not Available	Available	0	0	0	0	0	0	0	0	0	0	0	0	0	0	0	0	0	Ar-Ruba' Al Ahmar	Al Jaizah
Not Available	Available	Not Available	Not Available	Available	0	0	0	0	0	0	0	0	0	0	0	0	0	0	0	0	0	Al-Qaranah	Al Jaizah
Not Available	Available	Not Available	Not Available	Available	0	0	0	0	0	0	0	0	0	0	0	0	0	0	0	0	0	Sawda	Al Jaizah

Public services at the populated area level

Number of Agricultural, Social, Administrative and Public Services and Banking Finance 2-2

Cities and villages where public services are available (available or not)					General, financial and banking services					Social and development services								Agricultural services			Populated area	Emirate or governorate or municipality	
Internet network	Cell phone	Telephone network	Water network	Electricity	Commercial bank	Postman	Post office	Travel agency	Public library	Civil defence	Cooperative association	Cooperative association	Development committee	Development centre	Social security	Notary branch	Notary	Court	Agricultural fund	Agricultural branch			Agricultural directorate
Not Available	Not Available	Not Available	Not Available	Available	0	0	0	0	0	0	0	0	0	0	0	0	0	0	0	0	0	Al Manjamaah	Al Jaizah
Not Available	Not Available	Not Available	Not Available	Available	0	0	0	0	0	0	0	0	0	0	0	0	0	0	0	0	0	Makhdour	Al Jaizah
Not Available	Not Available	Not Available	Not Available	Available	0	0	0	0	0	0	0	0	0	0	0	0	0	0	0	0	0	Abo Ar-Ranaqah	Al Jaizah
Not Available	Not Available	Not Available	Not Available	Available	0	0	0	0	0	0	0	0	0	0	0	0	0	0	0	0	0	At-Tawe	Al Jaizah
Not Available	Not Available	Not Available	Not Available	Available	0	0	0	0	0	0	0	0	0	0	0	0	0	0	0	0	0	Sarayah	Al Jaizah
Not Available	Not Available	Not Available	Not Available	Available	0	0	0	0	0	0	0	0	0	0	0	0	0	0	0	0	0	Qanbar	Al Jaizah
Not Available	Available	Not Available	Not Available	Available	0	0	0	0	0	0	0	0	0	0	0	0	0	0	0	0	0	Redah	Al Jaizah
Not Available	Available	Not Available	Not Available	Available	0	0	0	0	0	0	0	0	0	0	0	0	0	0	0	0	0	Al Hodayba	Al Jaizah
Not Available	Not Available	Not Available	Not Available	Available	0	0	0	0	0	0	0	0	0	0	0	0	0	0	0	0	0	Ajel	Al Jaizah
Not Available	Available	Not Available	Not Available	Available	0	0	0	0	0	0	0	0	0	0	0	0	0	0	0	0	0	Al Lasabah	Al Jaizah
Not Available	Available	Not Available	Not Available	Available	0	0	0	0	0	0	0	0	0	0	0	0	0	0	0	0	0	Al Khalef	Al Jaizah
Not Available	Available	Not Available	Not Available	Available	0	0	0	0	0	0	0	0	0	0	0	0	0	0	0	0	0	Al Meshash	Al Jaizah
Not Available	Not Available	Not Available	Not Available	Available	0	0	0	0	0	0	0	0	0	0	0	0	0	0	0	0	0	Khayran wa Al	Al Jaizah
Not Available	Not Available	Not Available	Not Available	Available	0	0	0	0	0	0	0	0	0	0	0	0	0	0	0	0	0	Abo As-Selaah	Al Jaizah
Not Available	Not Available	Not Available	Not Available	Available	0	0	0	0	0	0	0	0	0	0	0	0	0	0	0	0	0	Abo As-Sedrah	Al Jaizah
Not Available	Not Available	Not Available	Not Available	Available	0	0	0	0	0	0	0	0	0	0	0	0	0	0	0	0	0	Al Kharabah	Al Jaizah
Not Available	Not Available	Not Available	Not Available	Available	0	0	0	0	0	0	0	0	0	0	0	0	0	0	0	0	0	Ad-Duhail	Al Jaizah
Not Available	Not Available	Not Available	Not Available	Available	0	0	0	0	0	0	0	0	0	0	0	0	0	0	0	0	0	Al-Adn	Al Jaizah

Public services at the populated area level

Number of Agricultural, Social, Administrative and Public Services and Banking Finance 2-2

Cities and villages where public services are available (available or not)					General, financial and banking services					Social and development services								Agricultural services			Populated area	Emirate or governorate or municipality	
Internet network	Cell phone	Telephone network	Water network	Electricity	Commercial bank	Postman	Post office	Travel agency	Public library	Civil defence	Cooperative association	Cooperative association	Development committee	Development centre	Social security	Notary branch	Notary	Court	Agricultural fund	Agricultural branch			Agricultural directorate
Not Available	Not Available	Not Available	Not Available	Available	0	0	0	0	0	0	0	0	0	0	0	0	0	0	0	0	0	Najan	Al Jaizah
Not Available	Not Available	Not Available	Not Available	Available	0	0	0	0	0	0	0	0	0	0	0	0	0	0	0	0	0	As-Suhoumah	Al Jaizah
Not Available	Not Available	Not Available	Not Available	Available	0	0	0	0	0	0	0	0	0	0	0	0	0	0	0	0	0	Ar-Rakhman	Al Jaizah
Not Available	Available	Not Available	Not Available	Available	0	0	0	0	0	0	0	0	0	0	0	0	0	0	0	0	0	Al Luhyan	Al Jaizah
Not Available	Not Available	Not Available	Not Available	Available	0	0	0	0	0	0	0	0	0	0	0	0	0	0	0	0	0	Om Al Qasabi	Al Jaizah
Not Available	Not Available	Not Available	Not Available	Available	0	0	0	0	0	0	0	0	0	0	0	0	0	0	0	0	0	Al Qatab	Al Jaizah
Not Available	Available	Not Available	Not Available	Available	0	0	0	0	0	0	0	0	0	0	0	0	0	0	0	0	0	Mahweyah	Al Jaizah
Not Available	Not Available	Not Available	Not Available	Available	0	0	0	0	0	0	0	0	0	0	0	0	0	0	0	0	0	Al Hadabah	Al Jaizah
Not Available	Not Available	Not Available	Not Available	Available	0	0	0	0	0	0	0	0	0	0	0	0	0	0	0	0	0	Al Mathamel	Al Jaizah
Not Available	Not Available	Not Available	Not Available	Available	0	0	0	0	0	0	0	0	0	0	0	0	0	0	0	0	0	Khudayrah	Al Jaizah
Not Available	Not Available	Not Available	Not Available	Available	0	0	0	0	0	0	0	0	0	0	0	0	0	0	0	0	0	Daghmaa	Al Jaizah
Not Available	Not Available	Not Available	Not Available	Available	0	0	0	0	0	0	0	0	0	0	0	0	0	0	0	0	0	Abo Shouq	Al Jaizah
Not Available	Not Available	Not Available	Not Available	Available	0	0	0	0	0	0	0	0	0	0	0	0	0	0	0	0	0	Abo Ad-Dahal	Al Jaizah
Not Available	Not Available	Not Available	Not Available	Available	0	0	0	0	0	0	0	0	0	0	0	0	0	0	0	0	0	Bateeh	Al Jaizah
Not Available	Not Available	Not Available	Not Available	Available	0	0	0	0	0	0	0	0	0	0	0	0	0	0	0	0	0	Ar-Rafeyah	Al Jaizah
Not Available	Not Available	Not Available	Not Available	Available	0	0	0	0	0	0	0	0	0	0	0	0	0	0	0	0	0	Abo Habas	Al Jaizah
Not Available	Not Available	Not Available	Not Available	Available	0	0	0	0	0	0	0	0	0	0	0	0	0	0	0	0	0	Al Khalef	Al Jaizah
Not Available	Not Available	Not Available	Not Available	Available	0	0	0	0	0	0	0	0	0	0	0	0	0	0	0	0	0	Humayes	Al Jaizah

Public services at the populated area level

Number of Agricultural, Social, Administrative and Public Services and Banking Finance 2-2

Cities and villages where public services are available (available or not)					General, financial and banking services					Social and development services								Agricultural services			Populated area	Emirate or governorate or municipality	
Internet network	Cell phone	Telephone network	Water network	Electricity	Commercial bank	Postman	Post office	Travel agency	Public library	Civil defence	Cooperative association	Cooperative association	Development committee	Development centre	Social security	Notary branch	Notary	Court	Agricultural fund	Agricultural branch			Agricultural directorate
Not Available	Not Available	Not Available	Not Available	Available	0	0	0	0	0	0	0	0	0	0	0	0	0	0	0	0	0	Gheyad	Al Jaizah
Not Available	Not Available	Not Available	Not Available	Available	0	0	0	0	0	0	0	0	0	0	0	0	0	0	0	0	0	Umm Al-Qura	Al Jaizah
Not Available	Not Available	Not Available	Not Available	Available	0	0	0	0	0	0	0	0	0	0	0	0	0	0	0	0	0	Al Qumaah	Al Jaizah
Not Available	Not Available	Not Available	Not Available	Available	0	0	0	0	0	0	0	0	0	0	0	0	0	0	0	0	0	Abika	Al Jaizah
Not Available	Available	Not Available	Not Available	Available	0	0	0	0	0	0	1	0	1	0	0	0	0	0	0	0	0	Almargaban	Almargaban
Not Available	Available	Not Available	Not Available	Available	0	0	0	0	0	0	0	0	0	0	0	0	0	0	0	0	0	Makhraq (Qazaah	Almargaban
Not Available	Available	Not Available	Not Available	Available	0	0	0	0	0	0	0	0	0	0	0	0	0	0	0	0	0	Al Haysharah	Almargaban
Not Available	Available	Not Available	Not Available	Available	0	0	0	0	0	0	0	0	0	0	0	0	0	0	0	0	0	Al Khaserah wa Al	Almargaban
Not Available	Available	Not Available	Not Available	Available	0	0	0	0	0	0	0	0	0	0	0	0	0	0	0	0	0	Ad-Darakah wa Al	Almargaban
Not Available	Available	Not Available	Not Available	Available	0	0	0	0	0	0	0	0	0	0	0	0	0	0	0	0	0	Fara'h Al Hashaberah	Almargaban
Not Available	Available	Not Available	Not Available	Available	0	0	0	0	0	0	0	0	0	0	0	0	0	0	0	0	0	Al Maqsabah	Almargaban
Not Available	Available	Not Available	Not Available	Available	0	0	0	0	0	0	0	0	0	0	0	0	0	0	0	0	0	Al Mualah wa Ad-	Almargaban
Not Available	Available	Not Available	Not Available	Available	0	0	0	0	0	0	0	0	0	0	0	0	0	0	0	0	0	Sharaqeb	Almargaban
Not Available	Available	Not Available	Not Available	Available	0	0	0	0	0	0	0	0	0	0	0	0	0	0	0	0	0	Al Khalef	Almargaban
Not Available	Available	Not Available	Not Available	Available	0	0	0	0	0	0	0	0	0	0	0	0	0	0	0	0	0	Al Mushqer	Almargaban
Not Available	Available	Not Available	Not Available	Available	0	0	0	0	0	0	0	0	0	0	0	0	0	0	0	0	0	Al Fazazah	Almargaban
Not Available	Available	Not Available	Not Available	Available	0	0	0	0	0	0	0	0	0	0	0	0	0	0	0	0	0	Al Fuhayhaa	Almargaban
Not Available	Available	Not Available	Not Available	Available	0	0	0	0	0	0	0	0	0	0	0	0	0	0	0	0	0	Anhu	Almargaban

Public services at the populated area level

Number of Agricultural, Social, Administrative and Public Services and Banking Finance 2-2

Cities and villages where public services are available (available or not)					General, financial and banking services					Social and development services								Agricultural services			Populated area	Emirate or governorate or municipality	
Internet network	Cell phone	Telephone network	Water network	Electricity	Commercial bank	Postman	Post office	Travel agency	Public library	Civil defence	Cooperative association	Cooperative association	Development committee	Development centre	Social security	Notary branch	Notary	Court	Agricultural fund	Agricultural branch			Agricultural directorate
Not Available	Available	Not Available	Not Available	Available	0	0	0	0	0	0	0	0	0	0	0	0	0	0	0	0	0	Al Fara'	Almargaban
Not Available	Available	Not Available	Not Available	Available	0	0	0	0	0	0	0	0	0	0	0	0	0	0	0	0	0	Ad-Dafdaf	Almargaban
Not Available	Available	Not Available	Not Available	Available	0	0	0	0	0	0	0	0	0	0	0	0	0	0	0	0	0	Ash-Shaqeb	Almargaban
Not Available	Available	Not Available	Not Available	Available	0	0	0	0	0	0	0	0	0	0	0	0	0	0	0	0	0	Ar-Radeem	Almargaban
Not Available	Available	Not Available	Not Available	Available	0	0	0	0	0	0	0	0	0	0	0	0	0	0	0	0	0	As-Salasel	Almargaban
Not Available	Available	Not Available	Not Available	Available	0	0	0	0	0	0	0	0	0	0	0	0	0	0	0	0	0	As-Saedah wa As-Sadr	Almargaban
Not Available	Available	Not Available	Not Available	Available	0	0	0	0	0	0	0	0	0	0	0	0	0	0	0	0	0	As-Sareb	Almargaban
Not Available	Available	Not Available	Not Available	Available	0	0	0	0	0	0	0	0	0	0	0	0	0	0	0	0	0	Al Haded	Almargaban
Not Available	Available	Not Available	Not Available	Available	0	0	0	0	0	0	0	0	0	0	0	0	0	0	0	0	0	Al Eshrah	Almargaban
Not Available	Available	Not Available	Not Available	Available	0	0	0	0	0	0	0	0	0	0	0	0	0	0	0	0	0	Al Muwataa	Almargaban
Not Available	Available	Not Available	Not Available	Available	0	0	0	0	0	0	0	0	0	0	0	0	0	0	0	0	0	As-Saed	Almargaban
Not Available	Not Available	Not Available	Not Available	Available	0	0	0	0	0	0	0	0	0	0	0	0	0	0	0	0	0	Hazal	Almargaban
Not Available	Not Available	Not Available	Not Available	Available	0	0	0	0	0	0	0	0	0	0	0	0	0	0	0	0	0	Ath-Thoub	Almargaban
Not Available	Available	Not Available	Not Available	Available	0	0	0	0	0	0	0	0	0	0	0	0	0	0	0	0	0	Al Qurayaa	Almargaban
Not Available	Not Available	Not Available	Not Available	Available	0	0	0	0	0	0	0	0	0	0	0	0	0	0	0	0	0	As-Sadaa	Almargaban
Not Available	Not Available	Not Available	Not Available	Available	0	0	0	0	0	0	0	0	0	0	0	0	0	0	0	0	0	As-Salam	Almargaban
Not Available	Not Available	Not Available	Not Available	Available	0	0	0	0	0	0	0	0	0	0	0	0	0	0	0	0	0	Al Hasahes	Almargaban
Not Available	Not Available	Not Available	Not Available	Available	0	0	0	0	0	0	0	0	0	0	0	0	0	0	0	0	0	Maaraq	Almargaban

Public services at the populated area level

Number of Agricultural, Social, Administrative and Public Services and Banking Finance 2-2

Cities and villages where public services are available (available or not)					General, financial and banking services					Social and development services								Agricultural services			Populated area	Emirate or governorate or municipality	
Internet network	Cell phone	Telephone network	Water network	Electricity	Commercial bank	Postman	Post office	Travel agency	Public library	Civil defence	Cooperative association	Cooperative association	Development committee	Development centre	Social security	Notary branch	Notary	Court	Agricultural fund	Agricultural branch			Agricultural directorate
Not Available	Available	Not Available	Not Available	Available	0	0	0	0	0	0	0	0	0	0	0	0	0	0	0	0	0	Subh	Almargaban
Not Available	Available	Not Available	Not Available	Available	0	0	0	0	0	0	0	0	0	0	0	0	0	0	0	0	0	Waylat	Almargaban
Not Available	Available	Not Available	Not Available	Available	0	0	0	0	0	0	0	0	0	0	0	0	0	0	0	0	0	Al Auhaymar wa Al	Almargaban
Not Available	Available	Not Available	Not Available	Available	0	0	0	0	0	0	0	0	0	0	0	0	0	0	0	0	0	Rabwan	Almargaban
Not Available	Available	Not Available	Not Available	Available	0	0	0	0	0	0	0	0	0	0	0	0	0	0	0	0	0	Ad-Dahyaa	Almargaban
Not Available	Available	Not Available	Not Available	Available	0	0	0	0	0	0	0	0	0	0	0	0	0	0	0	0	0	Khabah	Almargaban
Not Available	Available	Not Available	Not Available	Available	0	0	0	0	0	0	0	0	0	0	0	0	0	0	0	0	0	Al Kharrarah	Almargaban
Not Available	Available	Not Available	Not Available	Available	0	0	0	0	0	0	0	0	0	0	0	0	0	0	0	0	0	Al Feranah	Almargaban
Not Available	Available	Not Available	Not Available	Available	0	0	0	0	0	0	0	0	0	0	0	0	0	0	0	0	0	Bani Thebyan	Almargaban
Not Available	Available	Not Available	Not Available	Available	0	0	0	0	0	0	0	0	0	0	0	0	0	0	0	0	0	Al Heba	Almargaban
Not Available	Available	Not Available	Not Available	Available	0	0	0	0	0	0	0	0	0	0	0	0	0	0	0	0	0	Al Honood	Almargaban
Not Available	Not Available	Not Available	Not Available	Available	0	0	0	0	0	0	0	0	0	0	0	0	0	0	0	0	0	Jibel Aiya	Almargaban
Not Available	Available	Not Available	Not Available	Available	0	0	0	0	0	0	0	0	0	0	0	0	0	0	0	0	0	Umm Al-Qura	Almargaban
Not Available	Available	Not Available	Not Available	Available	0	0	0	0	0	0	0	0	0	0	0	0	0	0	0	0	0	Al Maarad	Almargaban
Not Available	Not Available	Not Available	Not Available	Available	0	0	0	0	0	0	0	0	0	0	0	0	0	0	0	0	0	Bazagh mountain	Almargaban
Not Available	Not Available	Not Available	Not Available	Available	0	0	0	0	0	0	0	0	0	0	0	0	0	0	0	0	0	Al Mudayhyah	Almargaban
Not Available	Not Available	Not Available	Not Available	Available	0	0	0	0	0	0	0	0	0	0	0	0	0	0	0	0	0	Ad-Duha mountain	Almargaban
Not Available	Not Available	Not Available	Not Available	Available	0	0	0	0	0	0	1	0	0	0	0	0	0	0	0	0	0	Kaqal	Kaqal

Public services at the populated area level

Number of Agricultural, Social, Administrative and Public Services and Banking Finance 2-2


Cities and villages where public services are available (available or not)					General, financial and banking services					Social and development services								Agricultural services			Populated area	Emirate or governorate or municipality	
Internet network	Cell phone	Telephone network	Water network	Electricity	Commercial bank	Postman	Post office	Travel agency	Public library	Civil defence	Cooperative association	Cooperative association	Development committee	Development centre	Social security	Notary branch	Notary	Court	Agricultural fund	Agricultural branch			Agricultural directorate
Not Available	Available	Not Available	Not Available	Available	0	0	0	0	0	0	0	0	0	0	0	0	0	0	0	0	0	As-Saei	Kaqa
Not Available	Not Available	Not Available	Not Available	Available	0	0	0	0	0	0	0	0	0	0	0	0	0	0	0	0	0	Al Baydaa	Kaqa
Not Available	Not Available	Not Available	Not Available	Available	0	0	0	0	0	0	0	0	0	0	0	0	0	0	0	0	0	Al Hadyah wa Fahed	Kaqa
Not Available	Not Available	Not Available	Not Available	Available	0	0	0	0	0	0	0	0	0	0	0	0	0	0	0	0	0	Zaghrh	Kaqa
Not Available	Not Available	Not Available	Not Available	Available	0	0	0	0	0	0	0	0	0	0	0	0	0	0	0	0	0	Al Aqhaf	Kaqa
Not Available	Not Available	Not Available	Not Available	Available	0	0	0	0	0	0	0	0	0	0	0	0	0	0	0	0	0	Ar Rawh	Kaqa
Not Available	Not Available	Not Available	Not Available	Available	0	0	0	0	0	0	0	0	0	0	0	0	0	0	0	0	0	Az-Zalaf	Kaqa
Not Available	Not Available	Not Available	Not Available	Available	0	0	0	0	0	0	0	0	0	0	0	0	0	0	0	0	0	Al Mayouf (Tabaq)	Kaqa
Not Available	Not Available	Not Available	Not Available	Available	0	0	0	0	0	0	0	0	0	0	0	0	0	0	0	0	0	Janab As-Sayf wa Al	Kaqa
Not Available	Not Available	Not Available	Not Available	Available	0	0	0	0	0	0	0	0	0	0	0	0	0	0	0	0	0	Al Aqar	Kaqa
Not Available	Not Available	Not Available	Not Available	Available	0	0	0	0	0	0	0	0	0	0	0	0	0	0	0	0	0	Al Jahwah	Kaqa
Not Available	Not Available	Not Available	Not Available	Available	0	0	0	0	0	0	0	0	0	0	0	0	0	0	0	0	0	Quraydah	Kaqa
Not Available	Not Available	Not Available	Not Available	Available	0	0	0	0	0	0	0	0	0	0	0	0	0	0	0	0	0	Al Faleq Walafqah	Kaqa
Not Available	Not Available	Not Available	Not Available	Available	0	0	0	0	0	0	0	0	0	0	0	0	0	0	0	0	0	Al Huwaya	Kaqa
Not Available	Not Available	Not Available	Not Available	Available	0	0	0	0	0	0	0	0	0	0	0	0	0	0	0	0	0	Hayen	Kaqa
Not Available	Not Available	Not Available	Not Available	Available	0	0	0	0	0	0	0	0	0	0	0	0	0	0	0	0	0	Al Muwasel	Kaqa
Not Available	Not Available	Not Available	Not Available	Available	0	0	0	0	0	0	0	0	0	0	0	0	0	0	0	0	0	Al Arsh wa Ash-	Kaqa
Not Available	Not Available	Not Available	Not Available	Available	0	0	0	0	0	0	0	0	0	0	0	0	0	0	0	0	0	Om As-Sad	Kaqa

Public services at the populated area level

Number of Agricultural, Social, Administrative and Public Services and Banking Finance 2-2

Cities and villages where public services are available (available or not)					General, financial and banking services					Social and development services									Agricultural services			Populated area	Emirate or governorate or municipality
Internet network	Cell phone	Telephone network	Water network	Electricity	Commercial bank	Postman	Post office	Travel agency	Public library	Civil defence	Cooperative association	Cooperative association	Development committee	Development centre	Social security	Notary branch	Notary	Court	Agricultural fund	Agricultural branch	Agricultural directorate		
Not Available	Not Available	Not Available	Available	Available	0	0	0	0	0	0	0	0	0	0	0	0	0	0	0	0	0	Shuab Zanba	Kaqal
Not Available	Not Available	Not Available	Not Available	Available	0	0	0	0	0	0	0	0	0	0	0	0	0	0	0	0	0	Al Attf	Kaqal
Not Available	Not Available	Not Available	Not Available	Available	0	0	0	0	0	0	0	0	0	0	0	0	0	0	0	0	0	Al Faleq	Kaqal
Not Available	Not Available	Not Available	Not Available	Available	0	0	0	0	0	0	0	0	0	0	0	0	0	0	0	0	0	Ar-Rakhebah	Kaqal
Not Available	Not Available	Not Available	Not Available	Available	0	0	0	0	0	0	0	0	0	0	0	0	0	0	0	0	0	Ar-Raht	Kaqal
Not Available	Not Available	Not Available	Not Available	Available	0	0	0	0	0	0	0	0	0	0	0	0	0	0	0	0	0	Al Manzel	Kaqal
Not Available	Not Available	Not Available	Not Available	Available	0	0	0	0	0	0	0	0	0	0	0	0	0	0	0	0	0	Ar-Radeem	Kaqal
Not Available	Not Available	Not Available	Not Available	Available	0	0	0	0	0	0	0	0	0	0	0	0	0	0	0	0	0	Al Hjayrah village	Kaqal
Not Available	Not Available	Not Available	Not Available	Available	0	0	0	0	0	0	0	0	0	0	0	0	0	0	0	0	0	Hamqah	Kaqal
Not Available	Not Available	Not Available	Not Available	Available	0	0	0	0	0	0	0	0	0	0	0	0	0	0	0	0	0	Al Khurmah wa	Kaqal
Not Available	Not Available	Not Available	Not Available	Available	0	0	0	0	0	0	0	0	0	0	0	0	0	0	0	0	0	Nasab Al Nabaa	Kaqal

The sixteenth services guide 2017_Region Makkah Al Mukarramah



الهيئة العامة للإحصاء
General Authority for Statistics

