



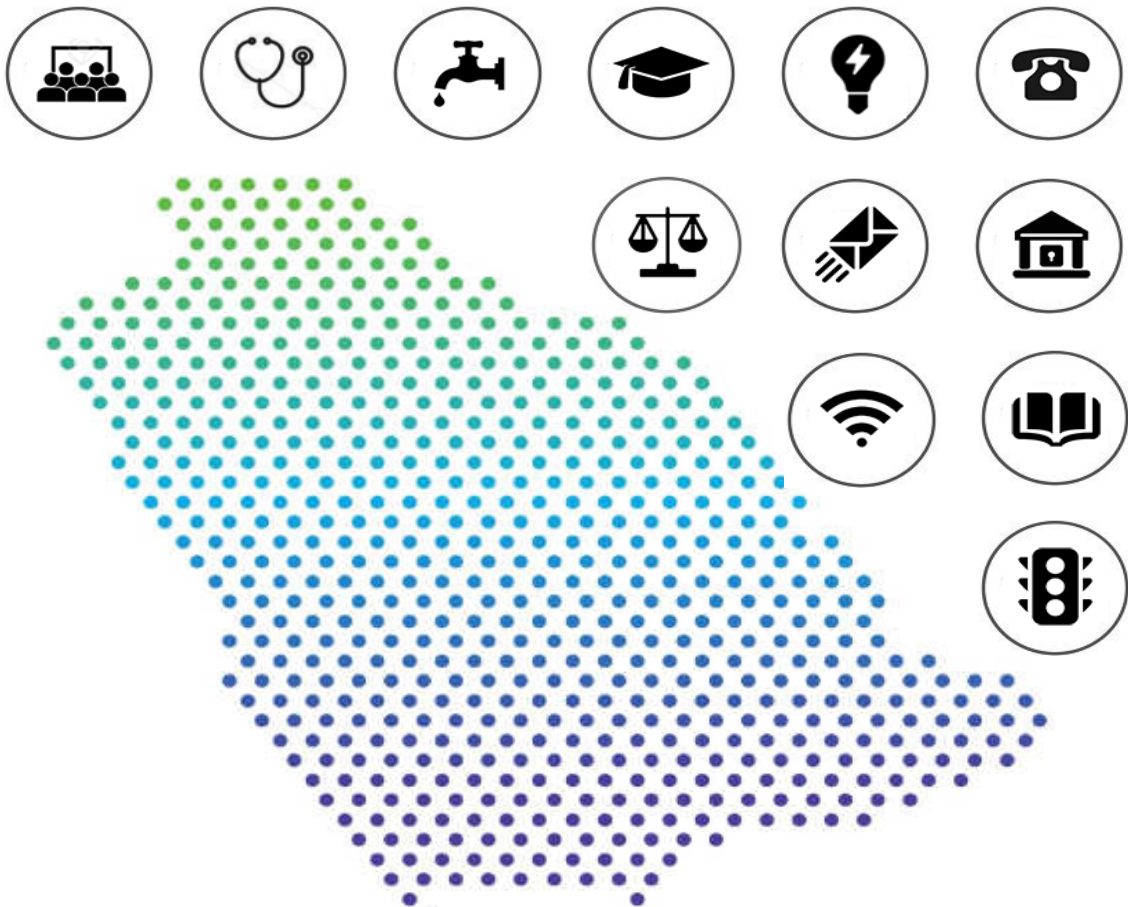
الهيئة العامة للإحصاء  
General Authority for Statistics

---


# The Sixteenth Services Guide 2017

## Al-Baha Region

---



December 2017





الهيئة العامة للإحصاء  
General Authority for Statistics

## Table of Contents

Serial number	Topic	Page number
1	Table of contents	4
2	Index of the publishing tables	5-9
3	Preface	10
4	Metadata for the services guide	11 -20
5	Publishing tables	21



## Index of the Publishing Tables

Table number	Title	Page number
1	Data on the number of public service establishments at the administrative level	22
2	Main economic indicators of institutions by economic activity at the level of the region for the year 2015	23
3	Number of population (Saudi / non - Saudi), gender and number of housing units at the governorate level	24
4	Educational services at the governorate level Data on male education in the public sector	25
5	Educational services at the governorate level Data on female education in the public sector	26
6	Educational services at the governorate level Indicators of male education in the public sector	27
7	Educational services at the governorate level Indicators of female education in the public sector	28
8	Educational services at the governorate level Data on male education in the private sector	29
9	Educational services at the governorate level Data on female education in the private sector	30
10	Educational services at the governorate level Indicators of male education in the private sector	31
11	Educational services at the governorate level Indicators of female education in the private sector	32
12	Educational services at the governorate level Other education data for males in the public sector	33





Table number	Title	Page number
13	Educational services at the governorate level Other education data for females in the public sector	34
14	Educational services at the governorate level Indicators of other education for males in the public sector	35
15	Educational services at the governorate level Indicators of other education for females in the public sector	36
16	Educational services at the governorate level Other education data for males and females in the private sector	37
17	Higher education services at the governorate level Public and private universities and their branches	38
18	Higher education services at the governorate level Public and private colleges and high institutes	39
19	Health services at the governorate level Public and private hospitals	40
20	Health services at the governorate level Public primary care centers and private clinics	41
21	Health services at the governorate level Ambulance and Red Crescent Centers	42
22	Public services at the governorate level Number of agricultural, social, administrative, public and financial services in cities and villages	43
23	Educational services at the municipalities level Data on male education in the public sector	45
24	Educational services at the municipalities level Data on female education in the public sector	49





Table number	Title	Page number
25	Educational services at the municipalities level Data on male education in the private sector	53
26	Educational services at the municipalities level Data on female education in the private sector	54
27	Educational services at the municipalities level Other education data for males in the public sector	55
28	Educational services at the municipalities level Other education data for females in the public sector	58
29	Educational services at the the municipalities level Other education data for males and females in the private sector	62
30	Health services at the municipalities level Public primary care centers and private clinics	63
31	Health services at the municipalities level Ambulance and Red Crescent Centers	67
32	Public services at the municipalities level Number of agricultural, social, administrative, public and financial services in cities and villages	68
33	Geographical data at the populated area level	74
34	Educational services at the populated area level Kindergarten stage	218
35	Educational services at the populated area level Primary Stage 1-2	221
36	Educational services at the populated area level Primary Stage 2-2	244
37	Educational services at the populated area level Intermediate Stage 1-2	245





Table number	Title	Page number
38	Educational services at the populated area level Intermediate Stage 2-2	259
39	Educational services at the populated area level Secondary Stage 1-3	261
40	Educational services at the populated area level Secondary Stage 2-3	268
41	Educational services at the populated area level Secondary Stage 3-3	269
42	Educational services at the populated area level Literacy and Adults Education Stage 1 - 2	271
44	Educational services at the populated area level Institutes	275
45	Educational services at the populated area level Special education - Primary stage 1 -2	276
46	Educational services at the populated area level Special education - Primary stage 2 -2	279
47	Educational services at the populated area level Special education - Intermediate stage 1-2	281
48	Educational services at the populated area level Special education - Intermediate stage 2-2	283
49	Educational services at the populated area level Special education - Secondary stage 1-2	284
50	Educational services at the populated area level Special education - Secondary stage 2-2	286





Table number	Title	Page number
51	Health services at the populated area level Public Hospitals, Primary Care Centers, Ambulance and Red Crescent Centers	287
52	Health services at the populated area level Hospitals, private clinics and specialized medical centers	292
53	Higher education services at the populated area level Public and private universities	293
54	Higher education services at the populated area level Colleges and public and private high institutes	294
55	Public services at the populated area level Number of Agricultural, Social, Administrative, Public and Financial Services1-2	295
56	Public services at the populated area level Number of Agricultural, Social, Administrative, Public and Financial Services2-2	375





## Preface

One of the most important responsibilities entrusted to the General Authority for Statistics (GaStat) is to provide a wide range of statistical data and indicators through conducting surveys, researches and statistical studies in the population, social, economic fields. The Authority also coordinates with the government entities to collect and prepare the statistical information related to the activities of those entities and they provide the Authority with it on a regular basis as required by the system of GaStat.

GaStat, represented by the Government Services Statistics Department and the Geographical Statistics Department, have issued a series of Services Guides since the issuance of the Royal Decree No. 3 and / 26301 dated 30/11/1401H which indicate that the General Authority for Statistics (GaStat) has to issue the Services Guide for the cities and villages of the Kingdom of Saudi Arabia to be a unified official reference for all ministries, departments, and governmental institutions.

GaStat is pleased to provide the Services Guide for the cities and villages of the Kingdom of Saudi Arabia, the sixteenth edition, which reflects the data related to the educational, health, administrative, social, security services, judiciary, agricultural, banking, lending funds and public services for the year 1436/1437 H, which is the reference year of this guide. The guide's data shall be a useful reference for all beneficiaries and shall meet the requirements of planners, researchers and those concerned with the distribution of the public and private services at the Kingdom's level.





## Metadata for the Services Guide

### First: Descriptive introduction for the services guide:

The Royal Decree No. 3 // 26301 dated 30/11/1401 H indicates that the General Authority for Statistics (GaStat) has to issue a Services Guide for the cities and villages of the Kingdom of Saudi Arabia to be a unified official reference for all ministries, departments, and government institutions. It aims at providing essential data for planners, development policy makers and decision makers. The Authority works on preparing, publishing, and improving this Guide, also it makes the necessary amendments and updates it to meet the new changes, requirements and the actual needs in accordance with the achievement of the Kingdom's Vision 2030 in all sectors from the essential data included in the Guide.

The Guides takes the administrative division of the Kingdom of Saudi Arabia according to the regions system issued by Royal Decree No. 92 / dated 27/8/1412 H (administrative regions, governorates, municipalities) as a general framework for the distribution and classification of data in 4 main groups including (the geographic dimension, general and higher education, health services, public and administrative services) available in the cities and villages of the Kingdom of Saudi Arabia.

The Services Guide for the cities and villages of the Kingdom of Saudi Arabia is the result of the service inventory survey in villages and cities which is one of the field surveys for the government departments that provide the service in the Kingdom of Saudi Arabia. And it is an inventory of all available services in the populated area (cities - villages) distributed by the administrative division of the Kingdom of Saudi Arabia.





## Second: Objectives of preparing the services guide:

The services guide in the cities and villages of the Kingdom of Saudi Arabia aims at a number of objectives, most importantly:

- 1-Providing a database about the most important service establishments at the level of the Kingdom's regions
- 2-Providing a database about the provided educational services (Education and higher education public and private) at the level of the governorates, municipalities and populated areas in different regions of the Kingdom.
- 3-Providing a database about the provided health services (hospitals, public primary care centers, ambulances and red crescent centers and private hospitals and clinics) at the level of the governorates, municipalities and populated areas in different regions of the Kingdom.
- 4-Providing database about the administrative and public services at the level of the governorates, municipalities and populated areas in different regions of the Kingdom.
- 5- Providing geographical databases and information for each populated area with a certified service and a distance of one kilometer from the administrative unit (emirate, governorate or municipality) which is associated with the populated area, direction and type of road where the populated area and the administrative unit are linked, as well as data about the nearest populated area with educational services or health for the populated areas that do not have any of these services.



## Third: Benefits of the services guide:

The importance of issuing the services guide in the cities and villages of the Kingdom is to find a guide that contains data and information unified and officially documented and with high degree of accuracy for all services available in the cities and villages of the Kingdom to be a unified reference for all ministries and government entities and institutions and others. It is also considering as an official document for decision makers in the various sectors in the planning and distribution of services field. A number of government entities are taking the guide as a main and important reference on which they rely on whether in a direct or indirect way to set the future plans for the work and tasks required by them, also to distribute the service facilities in the cities and villages of the Kingdom.

## Forth: Periodicity of the services guide:

The first services guide in the cities and villages of the Kingdom of Saudi Arabia was issued in 1402 H, and the guide is issued every three years.



## Fifth: Data source for the services guide:

The services guide in the cities and villages of the Kingdom of Saudi Arabia depends on the data and information related to the services from its main sources, represented in the administrative records of the various governmental entities. This data is automatically collected and stored in databases to be processed, monitored, recorded and classified according to the populated area and the administrative subordination.

## Sixth: Data reference for the services guide:

The reference year for the data of the services guide (the sixteenth edition) is the financial year of 1436/1437H (2016).

## Seventh: Scope of the services guide:

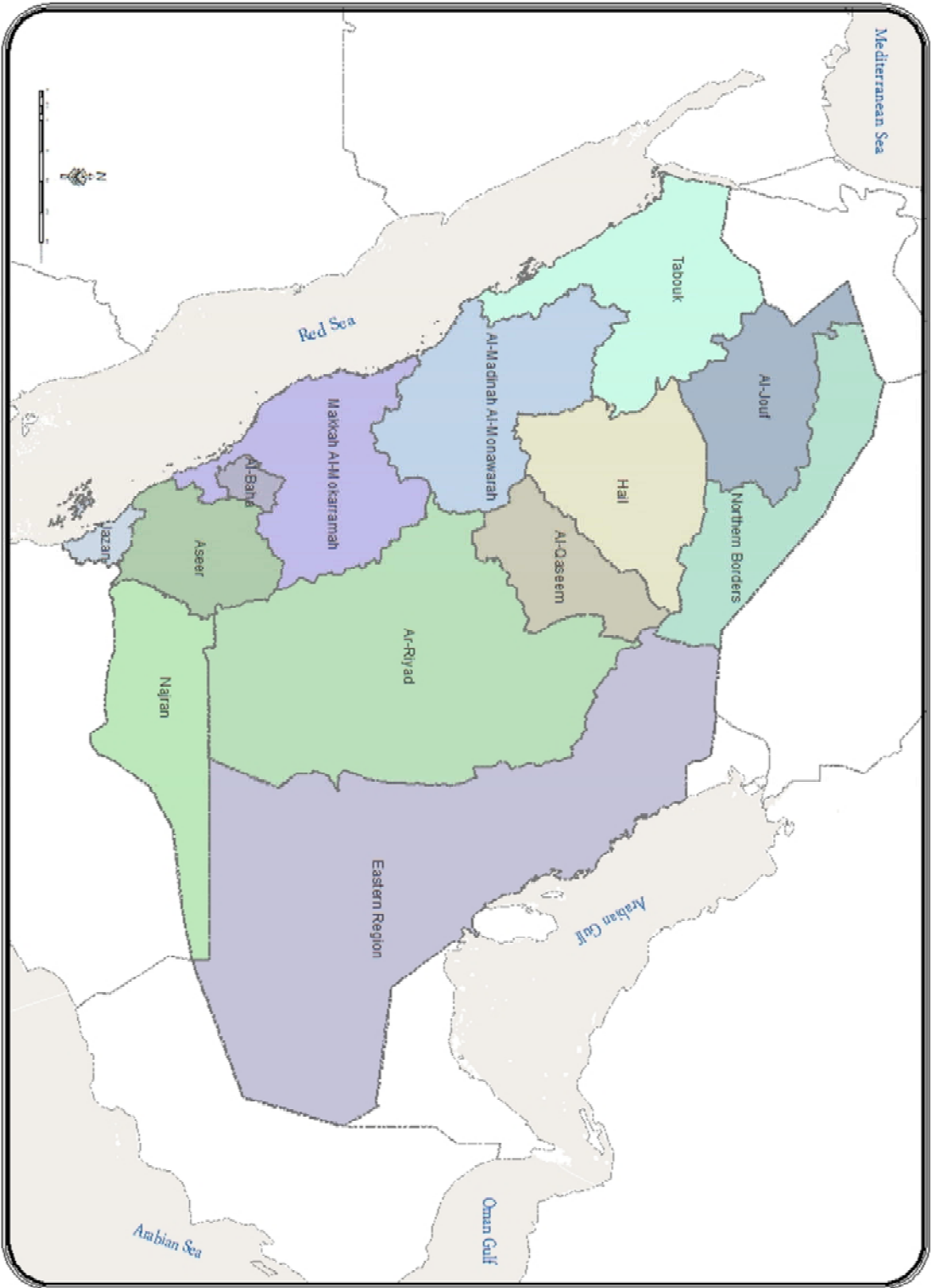
The services guide covers all regions of the Kingdom of Saudi Arabia. And it includes all administrative divisions of these regions from emirates, governorates, municipalities and populated areas.

According to the administrative division of the Kingdom, the administrative region is divided into a number of governorates, the number of which varies from one region to another. The governorate is divided into municipalities. The municipalities are administratively linked to the governorate or the emirate of the region. The emirate, the governorate or the municipality includes a number of populated areas (cities, villages, farms, water resources and desert) which are administratively linked to them.

Serial number	Name of the administrative region
1	Riyadh Region
2	Makkah Region
3	ALMadina Region
4	ALQassim Region
5	The Eastern Region
6	Aseer Region
7	Tabuk Region

Serial number	Name of the administrative region
8	Hail Region
9	Northern Borders Region
10	Jazan Region
11	Najran Region
12	ALBahah Region
13	ALJuf Region





A map showing the distribution of regions of the Kingdom of Saudi Arabia



## Eightieth: Entities and authorities related to the information and data sources of the services guide:

Data and information included in the services guide reflect a number of services provided by the governmental entities and authorities related to these data in the Kingdom.

- Ministry of Interior
- Ministry of Education
- Ministry of Health
- Ministry of Communications and Information Technology
- Ministry of Justice
- Ministry of Finance
- Ministry of Environment, Water and Agriculture
- Ministry of Commerce and Industry
- Ministry of Culture and Information
- Ministry of Labour
- Ministry of Islamic Affairs, Endowments, Da`wah, and Guidance
- Ministry of Transport
- Ministry of Municipal and Rural Affairs
- General Presidency of the Promotion of Virtue and the Prevention of Vices
- General Sport Authority
- Saudi Industrial Property Authority
- Public Pension Agency
- Saudi Post
- Technical and Vocational Training Corporation
- General Organization for Social Insurance
- Saudi Arabian Monetary Authority
- Social Development Bank
- Agricultural Development Fund
- Real Estate Development Fund
- Saudi Industrial Development Fund
- General Authority of Civil Aviation
- Saudi Commission for Tourism and National Heritage





## Ninth: Distribution and classification of data and information within the services guide:

The services guide is issued in thirteen publications, each of which covers data from one of the 13 administrative regions in the Kingdom. The distribution and classification of data and information within each publication is based on the administrative division of the Kingdom issued by the Ministry of the Interior according to the regional system (administrative region- governorate- municipality) which is issued by the Royal Decree No. A / 92 dated 27/8/1412 H, where each guide contains data for each populated area (village- city) according to the subordination of the populated area of the emirate or governorate or municipality. The data are represented in the name of the populated area, geographical data and information, educational and health services, and data related to the availability of the public and administrative services.

## Tenth: Contents of the services guide:

The services guide includes multiple and varied data and information related to the available services in the cities and villages of the Kingdom, as follows:

1. An introduction which includes the objective of the services guide, its periodicity and contents.
2. Data at the level of the administrative region which includes the population, main economic indicators according to the economic activity, public service establishments, such as: airports, dams, main roads, hotels, chamber of commerce, industrial cities, productive factories, cities, sports stadiums, youth houses, sport and literary clubs, mosques, Imams (an Islamic leadership position, it is most commonly used as the title of a worship leader of a mosque), Mu'addhin ( the person appointed at a mosque to lead and recite the call to prayer) and mosques' servants.
3. Aggregate data at the governorate level which include the total educational, health, agricultural, administrative, social and public services, as well as some educational and health indicators.
4. Aggregate data at the municipalities level which include the total educational, health, agricultural, administrative, social and public services.
5. Geographical data and information which include: name of the populated area and the distance by one kilometer from the administrative unit (emirate, governorate or municipality) which is associated with the populated area, direction and type of road where the populated area and the administrative unit are linked, as well as data about the nearest populated area with educational services or health for the populated areas that do not have any of these services.
6. population number of the governorates and municipalities for each administrative region.
7. Educational services which include: public and private higher education services, public and private education services with its different stages from the kindergarten stage, elementary, intermediate, secondary, schools of Quran memorization, schools of adults' education and literacy. As well as health, agriculture, industrial, technical and commercial educational services, in addition to the institutes and







schools of the special needs education. The number also includes the ownership of buildings of the educational entity (owned/rented) in the general education.

8. Health services which include: hospitals, primary health care centers, private hospitals and clinics. These include the number of doctors and nursing staff (males / females) as well as the number of beds of the hospitals and the services of the Saudi Red Crescent, including the number of paramedics and the number of ambulances.

9. Public and administrative services which include:

- a) Number of the administrative services (emirate, governorate, municipalities, traffic, police, passports departments, departments of the civil affairs, centers of the General Presidency of the Promotion of Virtue and Prevention of Vices, secretariats of municipality, office of municipality services, Ministry of transport's branches, branches of water directorate, Ministry of Finance's branches, Public Pension Agency's branches, General Organization for Social Insurance's branches, education's departments and offices (males-females), health affairs directorates, Real Estate Development Fund, Industrial Development Fund, Social Development Fund ( AL-Tasleef ).
- b) Number of the agricultural services (agricultural directorates and branches, Agricultural Development Fund)
- c) Number of social and development service (notaries, courts, Ministry of Justice's branches, social security's offices, Civil Defense, social development centers, development committees, charity association, cooperative association).
- d) Number of public and finance services (commercial banks, post services, travel and tourism agencies).
- e) Public services in terms of availability which include: telecommunication, water and electricity services.

## Eleventh: Terms related to the services guide:

- Administrative Region: Part of the Kingdom of Saudi Arabia that is administered by a government body which is directly affiliated with the Ministry of Interior such as Riyadh and Makkah ... etc. And each administrative region has a capital city.
- Governorate: Part of the region, the first-level of the subdivisions and reports directly to region, such as Al-Kharj Governorate of Riyadh Region.
- Municipality: The administrative entity that reports to a governorate such as al-Dilam municipality of Al-Kharj Governorate; Others report directly to the emirate headquarter such as Irqah which reports directly to Riyadh.
- Populated area: A static population cluster such as a city, village or a farm, or non-static like cluster around a water source.
- Distance, direction and type of road: distance in kilometers and direction of each populated area, and the type of road leading to the administrative unit that is associated with the Emirate of the administrative region directly, or the governorate or the municipality.





- nearest city or village with education or health: the nearest populated area with educational service for the public education stages, and the closest populated area with health service (primary health care center, public hospital).
- Data of distance, direction and type of road for all the emirates of the administrative regions, related to Riyadh the capital city.
- Doctors by gender (males, females) including dentists, nursing staff (males, females) by gender, and it does not include (the midwife).
- When there is number (0) in the field of male teachers or female teachers in the stages of public education, it means that there are no teachers (male or female) available for full-time teaching at this stage, and the teaching process is held by other teachers who are working other educational stages, and if the number (0) is found in the classrooms' field for the secondary stage (courses system) for males and females, it means that there are lecture halls to rotate students' presence during the day.
- General education includes international education in the populated area.
- The number of administrative and public services includes the number of the branches and offices of the government entities including the separated females' offices that are not within the branches.
- Public services are considered in terms of availability and are not included as a number for the services in the populated area, including (public electricity, public water network, fixed line, mobile phone, internet network).
- Data about the municipalities services within the urban area of cities included within these cities.
- Data about the housing and population for the administrative region, governorates and municipalities based on the General Population and Housing Census 1431 H (2010).

## Twelfth: Main results and indicators of the services guide:

- **Distribution of services to different geographical and administrative components:**

The services guide in Cities and Villages provides a clear indication of the distribution of government and private services to all governorates, municipalities and populated area in the Kingdom of Saudi Arabia.

- **Average of the educational services:**

Indicators that measure the average class size and the average number of students per teacher according to each educational stage at the level of governorates or municipalities.

- **Possession's percentage of the educational buildings:**

An indicator that measures the percentage of the educational buildings rented or owned by the educational entities at the municipalities level.





## Thirteenth: Equations of measuring the indicators of the educational and health services:

- **Educational services:**

$$\text{Average class size} = \frac{\text{Number of students of the educational stage}}{\text{Number of classes of the educational stage}}$$

$$\text{Average number of students per teacher} = \frac{\text{Number of students of the educational stage}}{\text{Number of teachers of the educational stage}}$$

$$\text{Possession of the educational buildings} = \frac{\text{Number of public schools rented or owned}}{\text{Total number of the public schools}} \times 100$$

$$\text{Average class size per 1000 persons} = \frac{\text{Number of public schools rented or owned}}{\text{Total population number in the governorate or the municipality}} \times 1000$$

- **Health services:**

$$\text{Average bed number per 1000 persons} = \frac{\text{Total number of beds in the hospitals}}{\text{Total population number in the governorate or the municipality}} \times 1000$$

$$\text{Doctors average number per 1000 persons} = \frac{\text{Total number of doctors in the hospitals}}{\text{Total population number in the governorate or the municipality}} \times 1000$$





Total number of nursing in the hospitals

Nursing average number per 1000 persons = \_\_\_\_\_ X 1000

Total population number in the governorate or the municipality

Total number of doctors in care centers and clinics

Doctors average number per 10,000 persons = \_\_\_\_\_ X 10,000

Total population number in the governorate or the municipality

Total number of nursing in care centers and clinics

Nursing average number per 10,000 persons = \_\_\_\_\_ X 10,000

Total population number in the governorate or the municipality

## Fourteenth: Growth rates:

It is possible to review the population growth rates in each Kingdom's region, and can be used with the population data available in the guide to build the indicators of services at the level of regions or

Administrative region	Annual average population growth rate
Riyadh region	2.703
Makkah region	2.806
ALMadina region	2.523
ALQassem region	2.361
The Eastern region	2.517
Aseer region	2.180
Tabuk region	2.165

Administrative region	Annual average population growth rate
Hail region	2.228
Northern Borders region	2.171
Jazan region	2.235
Najran region	2.264
ALBaha region	2.152
ALJuf region	2.267
Total	2.563

governorates or municipalities.

Source: Average Population Growth Rates for Regions between 2010-2016, Department of the Population and Vital Statistics.



# Publishing tables



## Public service establishments at the level of the administrative region

Number																				
Roads Lengths	Mosque servants	Mu'addhin	Imam	Mosques for Eid prayer	Mosques	Literary clubs	Sports clubs	Youth houses	Sports stadiums	Sport cities	Productive factories	Industrial cities	Chamber of commerce	Museums	Hotels*	Dams	Airports	Municipalities	Governorates	Region
1991	499	1601	2335	339	4435	1	4	1	0	1	18	2	1	2	8	40	1	42	9	Al Bahah
1991	499	1601	2335	339	4435	1	4	1	0	1	18	2	1	2	8	40	1	42	9	Total

\* Number of hotels according to the new classification approved by the Saudi Commission for Tourism

The sixteenth services guide 2017\_Region Al Bahah

**The most important economic indicators of institutions by economic activity at the level of the region for the year 2015 \***

Operating surplus	Operating expenditures	Operating revenues	Economic activity
202114	155822	379838	Agriculture, forestry and fishing
473059	113409	612872	Mining and quarrying
1493224	1833507	3599383	Manufacturing
92028	97768	222578	Electricity, gas, steam and air conditioning supply
22322	24924	55681	Water supply; sewerage, waste management and
702339	601951	1544754	Construction
1594790	3443847	5397374	Wholesale and retail trade activities
77829	80015	178494	Transportation and storage
182145	361973	667678	Accommodation and food services
389025	385177	832709	Information and communication
350082	204825	652213	Financial and insurance activities
26995	23218	60561	Real estate activities
31052	52048	100576	Professional activities
256705	341294	704951	Administrative and support service activities
8615	36330	76905	Education
128941	93563	273311	Human health and social work activities
13851	8585	25148	Arts, entertainment and recreation
54208	96930	206503	Other services
6099324	7955186	15591529	Total

\* Source: Economic Survey of Institutions 2015

Table (03 - 1)

### Number of Population according to Nationality (Saudi - Non-Saudi), Gender and Number of Housing at Governorate Level \*

Population number									Number of dwellings	Governorate
Total			Non-Saudi			Saudi				
Total	Females	Males	Total	Females	Males	Total	Females	Males		
95089	40891	54198	21983	5805	16178	73106	35086	38020	17060	Al Bahah
65223	30120	35103	12201	2959	9242	53022	27161	25861	12695	Biljurashi
33319	16758	16561	3673	894	2779	29646	15864	13782	6381	Al Mandaq
53080	25156	27924	7385	1284	6101	45695	23872	21823	9321	Al Mukhwah
35629	16168	19461	6002	796	5206	29627	15372	14255	6323	Al Aqiq
40877	20174	20703	3824	751	3073	37053	19423	17630	6929	Qilwah
31480	15373	16107	4368	995	3373	27112	14378	12734	6251	Al Qara
22238	11580	10658	1606	550	1056	20632	11030	9602	3957	Bani Hasan
17584	8700	8884	1102	169	933	16482	8531	7951	3252	Farat Ghamid Az Zinad
17369	8777	8592	1108	197	911	16261	8580	7681	3038	Al Hajrah
411888	193697	218191	63252	14400	48852	348636	179297	169339	75207	Total

\* Based on the data of the general census of the population and housing 1431 H (2010)



## Educational services at the governorate level

## Males education in the public sector \*

Secondary						Intermediate						Primary						Total population	Emirate or governorate
Schools		Number				Schools		Number				Schools		Number					
Rented	Owned	Teachers	Students	Classes	Schools	Rented	Owned	Teachers	Students	Classes	Schools	Rented	Owned	Teachers	Students	Classes	Schools		
2	10	279	2102	49	12	3	14	215	2028	84	17	10	28	476	4059	256	38	95089	Al Bahah
1	7	161	1299	32	8	2	15	182	1357	59	17	7	28	362	2804	224	35	65223	Biljurashi
1	6	126	872	32	7	1	8	86	568	28	9	8	15	220	1316	138	23	33319	Al Mandaq
1	10	226	2006	55	11	3	15	167	1226	65	18	10	21	354	2715	205	31	53080	Al Mukhwah
0	9	172	1332	37	9	0	11	126	1050	44	11	4	18	271	2148	152	22	35629	Al Aqiq
1	6	118	1342	39	7	2	13	159	1116	60	15	6	25	350	1856	191	31	40877	Qilwah
0	6	114	649	15	6	0	9	97	584	29	9	4	22	245	1287	153	26	31480	Al Qara
0	4	90	599	15	4	0	6	63	436	20	6	2	12	150	981	82	14	22238	Bani Hasan
0	4	72	683	21	4	1	7	67	542	28	8	4	9	141	828	79	13	17584	Farat Ghamid Az Zinad
0	5	78	565	12	5	1	6	61	330	20	7	4	12	203	1026	102	16	17369	Al Hajrah
6	67	1436	11449	307	73	13	104	1223	9237	437	117	59	190	2772	19020	1582	249	411888	Total

\* Includes general education+Quran memorization+Secondary school(courses)

## Educational services at the governorate level

## Females education in the public sector \*

Secondary						Intermediate						Primary						Total population	Emirate or governorate
Schools		Number				Schools		Number				Schools		Number					
Rented	Owned	Teachers	Students	Classes	Schools	Rented	Owned	Teachers	Students	Classes	Schools	Rented	Owned	Teachers	Students	Classes	Schools		
1	15	339	1972	73	16	5	20	325	1958	89	25	15	23	606	4024	261	38	95089	Al Bahah
2	11	200	1120	55	13	2	17	227	1273	65	19	5	25	514	2610	197	30	65223	Biljurashi
0	7	128	746	28	7	5	6	99	581	33	11	16	8	245	1271	148	24	33319	Al Mandaq
2	8	182	1641	48	10	9	11	228	1402	70	20	19	13	456	2668	216	32	53080	Al Mukhwah
1	7	164	1310	43	8	1	8	124	1164	40	9	7	10	284	2263	132	17	35629	Al Aqiq
1	4	97	997	25	5	4	10	167	1035	46	14	20	10	422	2094	194	30	40877	Qilwah
0	9	135	562	46	9	0	13	148	594	37	13	4	18	273	1216	135	22	31480	Al Qara
1	5	98	477	30	6	2	6	81	444	29	8	5	11	189	963	91	16	22238	Bani Hasan
0	3	24	486	11	3	4	5	85	388	27	9	6	5	129	788	72	11	17584	Farat Ghamid Az Zinad
0	4	107	804	29	4	2	4	56	352	18	6	9	5	154	696	85	14	17369	Al Hajrah
8	73	1474	10115	388	81	34	100	1540	9191	454	134	106	128	3272	18593	1531	234	411888	Total

\* Includes general education+Quran memorization+Secondary school(courses)

## Educational services at the governorate level

## Indicators of males education in the public sector

Secondary				Intermediate				Primary				Emirate or governorate
Students per teacher average	Students density average	Schools		Students per teacher average	Students density average	Schools		Students per teacher average	Students density average	School		
		Rented	Owned			Rented	Owned			Rented	Owned	
7.5	42.9	16.7	83.3	9.4	24.1	17.6	82.4	8.5	15.9	26.3	73.7	Al Bahah
8.1	40.6	12.5	87.5	7.5	23	11.8	88.2	7.7	12.5	20	80	Biljurashi
6.9	27.3	14.3	85.7	6.6	20.3	11.1	88.9	6	9.5	34.8	65.2	Al Mandaq
8.9	36.5	9.1	90.9	7.3	18.9	16.7	83.3	7.7	13.2	32.3	67.7	Al Mukhwah
7.7	36	0	100	8.3	23.9	0	100	7.9	14.1	18.2	81.8	Al Aqiq
11.4	34.4	14.3	85.7	7	18.6	13.3	86.7	5.3	9.7	19.4	80.6	Qilwah
5.7	43.3	0	100	6	20.1	0	100	5.3	8.4	15.4	84.6	Al Qara
6.7	39.9	0	100	6.9	21.8	0	100	6.5	12	14.3	85.7	Bani Hasan
9.5	32.5	0	100	8.1	19.4	12.5	87.5	5.9	10.5	30.8	69.2	Farat Ghamid Az Zinad
7.2	47.1	0	100	5.4	16.5	14.3	85.7	5.1	10.1	25	75	Al Hajrah
8.0	37.3	8.2	91.8	7.6	21.1	11.1	88.9	6.9	12.0	23.7	76.3	Total

The sixteenth services guide 2017\_Region Al Bahah

Table (07 - 1 )

## Educational services at the governorate level

## Indicators of females education in the public sector

Secondary				Intermediate				Primary				Emirate or governorate
Students per teacher average	Students density average	Schools		Students per teacher average	Students density average	null		Students per teacher average	Students density average	School		
		Rented	Owned			Rented	Owned			Rented	Owned	
5.8	27	6.3	93.8	6	22	20	80	6.6	15.4	39.5	60.5	Al Bahah
5.6	20.4	15.4	84.6	5.6	19.6	10.5	89.5	5.1	13.2	16.7	83.3	Biljurashi
5.8	26.6	0	100	5.9	17.6	45.5	54.5	5.2	8.6	66.7	33.3	Al Mandaq
9	34.2	20	80	6.1	20	45	55	5.9	12.4	59.4	40.6	Al Mukhwah
8	30.5	12.5	87.5	9.4	29.1	11.1	88.9	8	17.1	41.2	58.8	Al Aqiq
10.3	39.9	20	80	6.2	22.5	28.6	71.4	5	10.8	66.7	33.3	Qilwah
4.2	12.2	0	100	4	16.1	0	100	4.5	9	18.2	81.8	Al Qara
4.9	15.9	16.7	83.3	5.5	15.3	25	75	5.1	10.6	31.3	68.8	Bani Hasan
20.3	44.2	0	100	4.6	14.4	44.4	55.6	6.1	10.9	54.5	45.5	Farat Ghamid Az Zinad
7.5	27.7	0	100	6.3	19.6	33.3	66.7	4.5	8.2	64.3	35.7	Al Hajrah
6.9	26.1	9.9	90.1	6.0	20.2	25.4	74.6	5.7	12.1	45.3	54.7	Total

The sixteenth services guide 2017\_Region Al Bahah

## Educational services at the governorate level

## Males education in the private sector \*

Secondary						Intermediate						Primary						Total population	Emirate or governorate
Schools		Number				Schools		Number				Schools		Number					
Rented	Owned	Teachers	Students	Classes	Schools	Rented	Owned	Teachers	Students	Classes	Schools	Rented	Owned	Teachers	Students	Classes	Schools		
1	0	14	128	10	1	2	0	7	59	6	2	2	0	21	364	13	2	95089	Al Bahah
1	0	13	81	4	1	0	0	0	0	0	0	0	0	0	0	0	0	65223	Biljurashi
2	0	27	209	14	2	2	0	7	59	6	2	2	0	21	364	13	2	160312	Total

\* Includes general education+Quran memorization+International education+Secondary school (Courses)

## Educational services at the governorate level

## Females education in the private sector \*

Secondary						Intermediate						Primary						Total population	Emirate or governorate
Schools		Number				Schools		Number				Schools		Number					
Rented	Owned	Teachers	Students	Classes	Schools	Rented	Owned	Teachers	Students	Classes	Schools	Rented	Owned	Teachers	Students	Classes	Schools		
0	0	0	0	0	0	2	0	6	38	6	2	4	0	47	358	24	4	95089	Al Bahah
0	0	0	0	0	0	0	0	0	0	0	0	0	1	1	7	2	1	53080	Al Mukhwah
0	0	0	0	0	0	0	0	0	0	0	0	0	1	2	12	2	1	40877	Qilwah
0	0	0	0	0	0	2	0	6	38	6	2	4	2	50	377	28	6	189046	Total

\* Includes general education+Quran memorization+International education+Secondary school (Courses)

Table (10 - 1 )

## Educational services at the governorate level

## Indicators of males education in the private sector

Secondary				Intermediate				Primary				Emirate or governorate
Students per teacher average	Students density average	Schools percentage		Students per teacher average	Students density average	Schools percentage		Students per teacher average	Students density average	Schools percentage		
		Rented	Owned			Rented	Owned			Rented	Owned	
9.1	12.8	100	0	8.4	9.8	0	0	17.3	28	100	0	Al Bahah
6.2	20.3	100	0	0	0	0	0	0	0	0	0	Biljurashi
7.7	14.9	1,00.0	0.0	8.4	9.8	1,00.0	0.0	17.3	28.0	1,00.0	0.0	Total

The sixteenth services guide 2017\_Region Al Bahah

Table (11 - 1 )

## Educational services at the governorate level

## Indicators of females education in the private sector

Secondary				Intermediate				Primary				Emirate or governorate
Students per teacher average	Students density average	Schools percentage		Students per teacher average	Students density average	Schools percentage		Students per teacher average	Students density average	Schools percentage		
		Rented	Owned			Rented	Owned			Rented	Owned	
0	0	0	0	6.3	6.3	100	0	7.6	14.9	100	0	Al Bahah
0	0	0	0	0	0	0	0	7	3.5	0	100	Al Mukhwah
0	0	0	0	0	0	0	0	6	6	0	100	Qilwah
0.0	0.0	0.0	0.0	6.3	6.3	100.0	0.0	7.5	13.5	66.7	33.3	Total

The sixteenth services guide 2017\_Region Al Bahah



Table (12- 1 )

## Educational services at the governorate level

## Other education data for males in the public sector

Other**						Special education						Institutes						Total population	Emirate or governorate
Schools*		Number				Schools		Number				Institutes		Number					
Rented	Owned	Teachers	Students	Classes	Schools	Rented	Owned	Teachers	Students	Classes	Schools	Rented	Owned	Teachers	Students	Classes	Institutes		
0	6	0	145	17	6	0	6	26	29	18	6	0	3	55	211	25	3	95089	Al Bahah
1	1	0	49	6	2	0	7	29	21	23	7	0	2	18	78	6	2	65223	Biljurashi
1	3	0	51	8	4	0	0	0	0	0	0	0	2	14	94	6	2	33319	Al Mandaq
2	8	0	248	32	10	1	10	24	42	33	11	0	1	26	106	11	1	53080	Al Mukhwah
0	7	0	97	17	7	0	7	27	30	19	7	2	0	16	202	10	2	35629	Al Aqiq
0	4	0	82	12	4	0	6	11	39	18	6	0	0	0	0	0	0	40877	Qilwah
0	1	0	6	3	1	1	6	25	27	22	7	0	0	0	0	0	0	31480	Al Qara
0	0	0	0	0	0	0	4	17	12	14	4	0	0	0	0	0	0	22238	Bani Hasan
1	3	0	54	12	4	0	5	8	16	17	5	0	0	0	0	0	0	17584	Farat Ghamid Az Zinad
0	2	0	9	4	2	2	2	9	15	11	4	0	0	0	0	0	0	17369	Al Hajrah
5	35	0	741	111	40	4	53	176	231	175	57	2	8	129	691	58	10	411888	Total

\*Representing public education schools with special education classes

\*\*Includes intermediate schools (evening classes)-Secondary school (evening classes)-Adults education-Training

\*\*\* Represents the teachers (males) of the institutes of the special needs

## Educational services at the governorate level

## Other education data for females in the public sector

Other**						Special education						Institutes						Total population	Emirate or governorate
Schools*		Number				Schools		Number				Institutes		Number					
Rented	Owned	Teachers	Students	Classes	Schools	Rented	Owned	Teachers	Students	Classes	Schools	Rented	Owned	Teachers	Students	Classes	Institutes		
9	6	122	770	74	15	1	4	27	25	21	5	0	0	0	0	0	0	95089	Al Bahah
8	8	77	415	61	16	2	6	20	23	22	8	0	0	0	0	0	0	65223	Biljurashi
4	2	33	174	22	6	0	4	14	22	13	4	0	0	0	0	0	0	33319	Al Mandaq
11	5	76	392	64	16	0	4	19	12	14	4	0	0	0	0	0	0	53080	Al Mukhwah
9	3	74	419	51	12	0	7	15	36	18	7	0	0	0	0	0	0	35629	Al Aqiq
4	8	37	244	45	12	0	2	8	13	12	2	0	0	0	0	0	0	40877	Qilwah
6	5	71	332	50	11	0	2	4	7	5	2	0	0	0	0	0	0	31480	Al Qara
3	2	27	160	19	5	0	0	0	0	0	0	0	0	0	0	0	0	22238	Bani Hasan
1	2	17	61	13	3	0	1	3	3	6	1	0	0	0	0	0	0	17584	Farat Ghamid Az
2	0	13	42	8	2	1	1	3	2	4	2	0	0	0	0	0	0	17369	Al Hajrah
57	41	547	3009	407	98	4	31	113	143	115	35	0	0	0	0	0	0	411888	Total

\*Representing public education schools with special education classes

\*\*Includes intermediate schools (evening classes)-Secondary school (evening classes)-Adults education-Training

\*\*\* Represents the teachers (males) of the institutes of the special needs

Table (14 - 1 )

## Educational services at the governorate level

## Other education indicators for males in the public sector

Other**				Special education				Institutes				Emirate or governorate
Students per theacher average	Students density average	Schools percentage		Students per theacher average	Students density average	Schools percentage*		Students per theacher average	Students density average	Institutes percentage		
		Rented	Owned			Rented	Owned			Rented	Owned	
0	8.5	0	100	1.1	1.6	0	100	3.8	8.4	0	100	Al Bahah
0	8.2	50	50	0.7	0.9	0	100	4.3	13	0	100	Biljurashi
0	6.4	25	75	0	0	0	0	6.7	15.7	0	100	Al Mandaq
0	7.8	20	80	1.8	1.3	9.1	90.9	4.1	9.6	0	100	Al Mukhwah
0	5.7	0	100	1.1	1.6	0	100	12.6	20.2	100	0	Al Aqiq
0	6.8	0	100	3.5	2.2	0	100	0	0	0	0	Qilwah
0	2	0	100	1.1	1.2	14.3	85.7	0	0	0	0	Al Qara
0	0	0	0	0.7	0.9	0	100	0	0	0	0	Bani Hasan
0	4.5	25	75	2	0.9	0	100	0	0	0	0	Farat Ghamid Az Zinad
0	2.3	0	100	1.7	1.4	50	50	0	0	0	0	Al Hajrah
0	6.7	12.5	87.5	1.3	1.3	7	93	5.4	11.9	20	80	Total

\* Representing public education schools with special education classes

\*\*Includes intermediate schools (evening classes)-Secondary school (evening classes)-Adults

## Educational services at the governorate level

## Other education indicators for females in the public sector

Other**				Special education				Institutes				Emirate or governorate
Students per theacher average	Students density average	Schools percentage		Students per theacher average	Students density average	Schools percentage*		Students per theacher average	Students density average	Institutes percentage		
		Rented	Owned			Rented	Owned			Rented	Owned	
6.3	10.4	60	40	0.9	1.2	20	80	0	0	0	0	Al Bahah
5.4	6.8	50	50	1.2	1	25	75	0	0	0	0	Biljurashi
5.3	7.9	66.7	33.3	1.6	1.7	0	100	0	0	0	0	Al Mandaq
5.2	6.1	68.8	31.2	0.6	0.9	0	100	0	0	0	0	Al Mukhwah
5.7	8.2	75	25	2.4	2	0	100	0	0	0	0	Al Aqiq
6.6	5.4	33.3	66.7	1.6	1.1	0	100	0	0	0	0	Qilwah
4.7	0	54.5	45.5	1.8	1.4	0	100	0	0	0	0	Al Qara
5.9	8.4	60	40	0	0	0	0	0	0	0	0	Bani Hasan
3.6	0	33.3	66.7	1	0.5	0	100	0	0	0	0	Farat Ghamid Az Zinad
3.2	0	100	0	0.7	0.5	50	50	0	0	0	0	Al Hajrah
5.5	7.4	58.2	41.8	1.3	1.2	11.4	88.6	0	0	0	0	Total

\*Representing public education schools with special education classes

\*\*Includes intermediate schools (evening classes)-Secondary school (evening classes)-Adults education-Training

## Educational services at the governorate level

## Other education data for males and females in the private sector

Other-females**						Others-males*						Emirate or governorate
Number						Number						
Students per teacher average	Students density average	Teachers	Students	Classes	Schools	Students per teacher average	Students density average	Teachers	Students	Classes	Schools	
14.9	12.1	17	254	21	4	0.0	0.0	0	0	0	0	Al Bahah
15.3	15.3	4	61	4	1	0.0	0.0	0	0	0	0	Biljurashi
9.0	9.0	6	54	6	2	0.0	0.0	0	0	0	0	Al Mukhwah
19.0	12.7	2	38	3	1	0.0	0.0	0	0	0	0	Qilwah
13.7	11.9	29	407	34	8	0.0	0.0	0	0	0	0	Total

\* Includes intermediate school(evening classes)-Secondary school(evening classes)-Adults education

\*\* Includes kindergarten-Literacy

Table (17 - 1 )

## Higher education services at the governorate level

## Public and private universities and their branches

Private universities						Public universities						Emirate or governorate
Number						Number						
Teaching members		Students		Universities branches	Universities	Teaching members		Students		Universities branches	Universities	
Females	males	Females	males			Females	males	Females	males			
0	0	0	0	0	0	254	527	6721	8227	0	1	Al Bahah
0	0	0	0	0	0	70	100	1096	1083	1	0	Biljurashi
0	0	0	0	0	0	86	104	1055	889	1	0	Al Mandaq
0	0	0	0	0	0	72	84	3125	1528	1	0	Al Mukhwah
0	0	0	0	0	0	18	26	949	578	1	0	Qilwah
0	0	0	0	0	0	500	841	12946	12305	4	1	Total

The sixteenth services guide 2017\_Region Al Bahah

Table (18 - 1 )

**Higher education services at the governorate level**  
**public and private higher institutes and colleges**

Private collages					Public higher institutes and collages					Emirate or governorate
Number					Number					
Teaching members		Students		Collages	Teaching members		Students		Higher institutes and collages	
Females	Males	Females	Males		Females	Males	Females	Males		
5	28	138	1273	2	31	67	283	1946	2	<b>Al Bahah</b>
5	28	138	1273	2	31	67	283	1946	2	<b>Total</b>

The sixteenth services guide 2017\_Region Al Bahah

Table (19 - 1 )

## Health services at the governorate level

## Public and private hospitals

Nursing total	Doctors total	Beds total	Private hospitals								Public hospitals								Total population	Emirate or governorate
			Number								Number									
			Nursing			Doctors			Beds	Hospitals	Nursing			Doctors			Beds	Hospitals		
			Total	Females	Males	Total	Females	Males			Total	Females	Males	Total	Females	Males				
959	285	410	0	0	0	0	0	0	0	0	959	814	145	285	54	231	410	2	95089	Al Bahah
418	215	600	30	22	8	28	7	21	100	1	388	292	96	187	44	143	500	3	65223	Biljurashi
61	44	50	0	0	0	0	0	0	0	0	61	48	13	44	9	35	50	1	33319	Al Mandaq
96	78	70	0	0	0	0	0	0	0	0	96	79	17	78	16	62	70	1	53080	Al Mukhwah
62	43	50	0	0	0	0	0	0	0	0	62	51	11	43	10	33	50	1	35629	Al Aqiq
48	38	55	0	0	0	0	0	0	0	0	48	32	16	38	8	30	55	1	40877	Qilwah
36	41	50	0	0	0	0	0	0	0	0	36	29	7	41	13	28	50	1	31480	Al Qara
33	19	50	0	0	0	0	0	0	0	0	33	26	7	19	5	14	50	1	17369	Al Hajrah
1713	763	1335	30	22	8	28	7	21	100	1	1683	1371	312	735	159	576	1235	11	372066	Total

The sixteenth services guide 2017\_Region Al Bahah



## Health services at the governorate level

## Public primary care centres and private clinics

Nursing total	Doctors total	Private clinics							Public primary care centres							Total population	Emirate or governorate
		Number							Number								
		Nursing			Doctors			Clinics	Nursing			Doctors			Primary care centres		
		Total	Females	Males	Total	Females	Males		Total	Females	Males	Total	Females	Males			
182	151	81	80	1	84	44	40	19	101	75	26	67	24	43	17	95089	Al Bahah
77	52	5	5	0	7	7	0	2	72	56	16	45	18	27	16	65223	Biljurashi
49	30	10	10	0	6	6	0	2	39	24	15	24	7	17	10	33319	Al Mandaq
72	42	17	16	1	18	9	9	3	55	39	16	24	7	17	12	53080	Al Mukhwah
46	31	3	3	0	6	3	3	2	43	34	9	25	8	17	10	35629	Al Aqiq
56	35	7	7	0	7	4	3	1	49	28	21	28	8	20	12	40877	Qilwah
68	40	2	2	0	3	1	2	1	66	40	26	37	11	26	15	31480	Al Qara
21	14	0	0	0	0	0	0	0	21	14	7	14	5	9	5	22238	Bani Hasan
32	15	0	0	0	0	0	0	0	32	20	12	15	7	8	5	17584	Farat Ghamid Az Zinad
17	11	0	0	0	0	0	0	0	17	11	6	11	3	8	5	17369	Al Hajrah
620	421	125	123	2	131	74	57	30	495	341	154	290	98	192	107	411888	Total

The sixteenth services guide 2017\_Regions Al Bahah

Table (21 - 1 )

## Health services at the governorate level

## Ambulance and Red Crescent Centres

Paramedics	Ambulances	Red Crescent Centres	Total population	Emirate or governorate
22	5	2	95089	Al Bahah
21	4	2	65223	Biljurashi
11	2	1	33319	Al Mandaq
14	2	1	53080	Al Mukhwah
21	4	2	35629	Al Aqiq
12	2	1	40877	Qilwah
32	6	3	31480	Al Qara
12	2	1	17584	Farat Ghamid Az Zinad
11	2	1	17369	Al Hajrah
156	29	14	389650	Total

The sixteenth services guide 2017\_Region Al Bahah

## Public services at the governorate level

## Number of agricultural, social, administrative, public and financial services in cities and villages

Number of cities and villages that have public services					Administrative services																				General, financial and banking services				Social and development services						Agricultural services			Emirate or governorate														
(Available-Unavailable)																																																				
Internet network	Cell phone	Telephone network	Water network	Electricity	Security control	Security point	Health affairs	Industrial fund	Real-estate fund	Social development fund	Labour office	Water branch	Financial branch	Transport branch	Females education office	Males education office	Females education administration	Males education administration	Office of Municipal Services	Municipality	Secretariat of municipality	Pensions	Social insurance	Awqaf (mortmain)	Center of promotion of virtue	Civil affairs	Passport department	Traffic centers	Police station	Police centre	Commercial bank	Postman	Post office	Travel agency	Public library	Civil defence	Charity association	Cooperative association	Development committee	Development Centre	Social security	Notary branch	Notary	Court	Agricultural fund	Agricultural branch	Agricultural Directorate					
3	3	3	2	3	0	1	0	0	0	1	3	1	1	1	1	1	1	1	1	1	1	1	1	1	4	1	3	1	2	1	9	2	3	4	1	4	5	1	2	0	1	1	1	3	1	1	1				Al Bahah	
46	61	52	53	65	0	2	0	0	0	0	1	1	0	0	1	2	0	0	2	2	0	0	0	1	3	1	2	1	5	1	5	1	3	3	1	3	5	1	4	0	1	0	1	1	0	2	0				Biljurashi	
81	82	57	73	82	0	1	0	0	0	0	1	1	0	0	1	1	0	0	1	1	0	0	0	1	2	1	1	1	2	2	2	0	2	1	0	3	2	0	4	1	1	0	1	2	0	1	0				Al Mandaq	
22	222	34	25	245	0	1	0	0	0	0	1	1	0	0	1	1	1	1	2	1	0	0	0	1	2	0	1	1	2	1	3	2	2	0	1	4	2	0	2	0	1	0	1	1	0	1	0				Al Mukhwah	
64	65	25	24	69	0	2	0	0	0	0	1	1	0	0	0	1	0	0	0	1	0	0	0	1	1	0	0	1	3	1	2	2	2	2	0	3	1	0	1	0	1	0	1	1	0	1	0				Al Aqiq	
144	292	35	47	311	0	0	0	0	0	0	1	1	0	0	1	1	0	0	3	1	0	0	0	1	2	1	1	1	1	2	2	2	2	1	0	2	1	0	1	0	1	0	1	1	0	1	0				Qilwah	
136	136	103	77	136	0	1	0	0	0	0	0	1	0	0	1	1	0	0	1	2	0	0	0	1	1	0	0	1	6	1	1	1	3	0	0	4	2	0	4	0	0	0	1	2	0	1	0				Al Qara	
16	53	53	28	53	0	0	0	0	0	0	0	0	0	0	0	0	0	0	0	2	0	0	0	0	2	0	0	0	0	2	0	3	1	0	0	1	2	1	2	0	0	0	0	0	0	0	0	0				Bani Hasan
95	143	59	25	143	0	0	0	0	0	0	0	0	0	0	1	1	0	0	0	1	0	0	0	1	0	0	0	2	1	0	0	1	0	0	1	2	0	1	0	0	0	0	0	0	1	0	0	0				Farat Ghamid Az Zinad
202	320	1	17	323	0	1	0	0	0	0	0	0	0	0	1	1	0	0	0	1	0	0	0	1	0	0	0	2	1	0	0	1	0	0	2	1	1	2	0	0	0	0	1	0	0	0				Al Hajrah		



## Educational services at the level of municipalities

## Males education in the public sector \*

		Secondary						Intermediate						Primary						Governorate or municipality				
Students per teacher average	Students density average	Number				Schools		Students per teacher average	Students density average	Number				Schools		Students per teacher average	Students density average	Number				Schools		
		Teachers	Students	Classes	Schools	Rented	Owned			Teachers	Students	Classes	Schools	Rented	Owned			Teachers	Students		Classes	Schools	Rented	Owned
7.5	42.9	279	2102	49	12	2	10	9.4	24.1	215	2028	84	17	3	14	8.5	15.9	476	4059	256	38	10	28	Al Bahah
7.8	47.9	86	670	14	4	0	4	8.3	24.7	107	888	36	10	1	9	8.4	14.1	217	1830	130	19	1	18	Biljurashi
6.0	18.0	18	108	6	1	1	0	5.7	18.4	29	166	9	3	1	2	6.7	9.3	60	400	43	7	4	3	Bani Kabir
9.2	54.0	47	432	8	2	0	2	7.6	25.5	27	204	8	2	0	2	7.2	12.7	53	380	30	5	0	5	Bilshahm
8.9	22.3	10	89	4	1	0	1	7.1	21.3	9	64	3	1	0	1	7.5	15.0	18	135	9	2	1	1	Bani Kabir Badia
0.0	0.0	0	0	0	0	0	0	3.5	11.7	10	35	3	1	0	1	4.2	4.9	14	59	12	2	1	1	Wadi Sheri
7.2	33.3	83	599	18	4	1	3	6.8	22.1	42	287	13	4	0	4	7.3	10.9	83	610	56	9	1	8	Al Mandaq
6.6	25.2	19	126	5	1	0	1	8.4	25.3	12	101	4	1	0	1	6.3	11.5	62	392	34	6	3	3	Bilkhazmar
5.8	21.3	11	64	3	1	0	1	5.7	17.0	15	85	5	2	0	2	3.3	5.6	37	123	22	4	2	2	Dous
6.4	13.8	13	83	6	1	0	1	5.6	15.8	17	95	6	2	1	1	5.6	8.4	21	118	14	2	1	1	Barhouh
0.0	0.0	0	0	0	0	0	0	0.0	0.0	0	0	0	0	0	0	4.3	6.1	17	73	12	2	1	1	Daws Bani Fahm
8.1	36.2	165	1338	37	7	1	6	7.6	20.2	104	788	39	10	2	8	8.3	14.4	205	1711	119	16	4	12	Al Mukhwah
12.1	49.8	33	398	8	2	0	2	8.3	19.6	19	157	8	2	0	2	6.6	11.3	60	396	35	6	3	3	Nawan
15.8	31.5	12	189	6	1	0	1	5.4	12.7	7	38	3	1	0	1	7.8	12.6	29	227	18	3	1	2	Al Jawah

## Educational services at the level of municipalities

## Males education in the public sector \*

		Secondary						Intermediate						Primary						Governorate or municipality				
Students per teacher average	Students density average	Number				Schools		Students per teacher average	Students density average	Number				Schools		Students per teacher average	Students density average	Number				Schools		
		Teachers	Students	Classes	Schools	Rented	Owned			Teachers	Students	Classes	Schools	Rented	Owned			Teachers	Students		Classes	Schools	Rented	Owned
5.1	20.3	16	81	4	1	0	1	8.4	14.0	10	84	6	2	0	2	4.9	9.8	30	147	15	3	1	2	Neirah
0.0	0.0	0	0	0	0	0	0	4.8	16.0	10	48	3	1	0	1	3.3	6.7	12	40	6	1	0	1	Wadi Mamna
0.0	0.0	0	0	0	0	0	0	6.5	18.5	17	111	6	2	1	1	10.8	16.2	18	194	12	2	1	1	Wadi Al Ahsabah
8.3	37.2	81	669	18	4	0	4	8.8	25.6	67	588	23	5	0	5	11.3	19.7	117	1321	67	8	1	7	Al Aqiq
7.3	29.2	20	146	5	1	0	1	10.4	31.3	9	94	3	1	0	1	5.3	9.8	37	196	20	3	1	2	Jarab
7.4	55.3	45	332	6	2	0	2	8.5	21.8	23	196	9	2	0	2	6.5	11.2	55	358	32	5	1	4	Kera Al Ha'et
7.3	23.2	16	116	5	1	0	1	5.9	20.5	21	123	6	2	0	2	4.0	8.2	39	156	19	4	1	3	Warakh
0.0	0.0	0	0	0	0	0	0	0.0	0.0	0	0	0	0	0	0	2.2	4.3	12	26	6	1	0	1	Al Boytha
6.9	23.0	10	69	3	1	0	1	8.2	16.3	6	49	3	1	0	1	8.3	11.4	11	91	8	1	0	1	Al Jawa
13.9	76.7	33	460	6	3	1	2	6.3	16.6	90	566	34	7	2	5	7.3	13.3	119	864	65	10	2	8	Qilwah
10.8	26.2	51	551	21	2	0	2	6.6	21.9	30	197	9	3	0	3	3.9	6.9	108	423	61	10	3	7	Ash Shara
11.4	26.5	14	159	6	1	0	1	12.1	33.8	14	169	5	1	0	1	4.2	8.4	50	210	25	4	1	3	Billsoud and Al Swidi
8.6	28.7	20	172	6	1	0	1	12.0	22.0	11	132	6	2	0	2	5.1	9.2	52	267	29	5	0	5	Al Mohamediya
0.0	0.0	0	0	0	0	0	0	3.7	8.7	14	52	6	2	0	2	4.4	8.4	21	92	11	2	0	2	Ashab

## Educational services at the level of municipalities

## Males education in the public sector \*

		Secondary						Intermediate						Primary						Governorate or municipality				
Students per teacher average	Students density average	Number				Schools		Students per teacher average	Students density average	Number				Schools		Students per teacher average	Students density average	Number				Schools		
		Teachers	Students	Classes	Schools	Rented	Owned			Teachers	Students	Classes	Schools	Rented	Owned			Teachers	Students		Classes	Schools	Rented	Owned
6.9	0.0	38	262	0	1	0	1	4.4	15.0	31	135	9	3	0	3	4.5	7.4	73	326	44	8	1	7	Al Qara
9.2	20.8	9	83	4	1	0	1	7.7	27.0	21	162	6	2	0	2	5.0	7.9	57	286	36	6	1	5	Bidah
3.4	14.7	13	44	3	1	0	1	4.4	17.7	24	106	6	2	0	2	5.2	6.7	45	234	35	6	0	6	Bni Harir and Bani Adwan
5.7	10.2	9	51	5	1	0	1	5.8	15.3	8	46	3	1	0	1	6.8	11.8	21	142	12	2	0	2	Nekhal
4.6	69.7	45	209	3	2	0	2	10.4	27.0	13	135	5	1	0	1	6.8	13.9	41	278	20	3	2	1	Ma'shouq
0.0	0.0	0	0	0	0	0	0	0.0	0.0	0	0	0	0	0	0	2.6	3.5	8	21	6	1	0	1	Turbah Al Khayalah
6.8	44.3	78	531	12	3	0	3	7.1	24.1	34	241	10	3	0	3	6.6	12.1	77	507	42	7	1	6	Bani Hasan
5.7	22.7	12	68	3	1	0	1	7.7	19.9	18	139	7	2	0	2	7.9	14.4	42	332	23	4	1	3	Baidhan
0.0	0.0	0	0	0	0	0	0	5.1	18.7	11	56	3	1	0	1	4.6	8.4	31	142	17	3	0	3	Wadi As Sadr
10.0	40.8	45	449	11	2	0	2	8.0	20.7	39	311	15	4	0	4	6.7	11.7	56	373	32	5	0	5	Farat Ghamid Az Zinad
5.5	18.0	13	72	4	1	0	1	8.9	17.8	8	71	4	1	0	1	4.3	8.1	34	146	18	3	1	2	Batat
0.0	0.0	0	0	0	0	0	0	3.9	9.0	7	27	3	1	0	1	3.1	5.5	20	61	11	2	1	1	Nasba and Jebal Al Musawadah
11.6	27.0	14	162	6	1	0	1	10.2	22.2	13	133	6	2	1	1	8.0	13.8	31	248	18	3	2	1	Yaps
5.8	29.0	30	174	6	2	0	2	3.7	11.0	9	33	3	1	0	1	3.8	7.8	63	242	31	5	0	5	Al Hajrah

Table (23 - 4 )

## Educational services at the level of municipalities

## Males education in the public sector \*

Secondary								Intermediate								Primary						Governorate or municipality		
Students per teacher average	Students density average	Number				Schools		Students per teacher average	Students density average	Number				Schools		Students per teacher average	Students density average	Number					Schools	
		Teachers	Students	Classes	Schools	Rented	Owned			Teachers	Students	Classes	Schools	Rented	Owned			Teachers	Students	Classes	Schools		Rented	Owned
10.3	27.3	8	82	3	1	0	1	6.5	18.3	17	110	6	2	0	2	5.1	10.8	38	195	18	3	0	3	Garda' Bani Ali
7.7	103.0	40	309	3	2	0	2	6.8	26.0	19	130	5	2	0	2	7.7	14.7	67	516	35	5	2	3	Al Jurain
0.0	0.0	0	0	0	0	0	0	3.6	9.5	16	57	6	2	1	1	2.1	4.1	35	73	18	3	2	1	Wadi Rema
8.0	37.3	1436	11449	307	73	6	67	7.6	21.1	1223	9237	437	117	13	104	6.9	12.0	2772	19020	1582	249	59	190	Total

\* Includes general education+Quran memorization+Secondary school(courses)



## Educational services at the level of municipalities

## Females education in the public sector \*

		Secondary						Intermediate						Primary						Governorate or municipality				
Students per teacher average	Students density average	Number				Schools		Students per teacher average	Students density average	Number				Schools		Students per teacher average	Students density average	Number				Schools		
		Teachers	Students	Classes	Schools	Rented	Owned			Teachers	Students	Classes	Schools	Rented	Owned			Teachers	Students		Classes	Schools	Rented	Owned
5.8	27.0	339	1972	73	16	1	15	6.0	22.0	325	1958	89	25	5	20	6.6	15.4	606	4024	261	38	15	23	Al Bahah
6.2	28.3	114	707	25	7	1	6	6.1	22.0	137	835	38	10	1	9	5.8	15.7	290	1668	106	15	2	13	Bijurashi
6.2	15.5	25	155	10	2	0	2	4.6	16.1	28	129	8	3	0	3	3.9	9.1	102	402	44	7	1	6	Bani Kabir
4.9	15.7	32	157	10	2	0	2	4.4	15.4	42	185	12	4	0	4	4.4	12.4	81	359	29	5	0	5	Bilshahm
6.2	14.8	12	74	5	1	1	0	7.5	24.3	13	97	4	1	1	0	6.4	17.3	19	121	7	1	1	0	Bani Kabir Badia
1.6	5.4	17	27	5	1	0	1	3.9	9.0	7	27	3	1	0	1	2.7	5.5	22	60	11	2	1	1	Wadi Sheri
5.9	30.3	72	424	14	4	0	4	7.1	21.3	36	256	12	4	2	2	5.8	10.2	99	571	56	9	6	3	Al Mandaq
8.4	35.4	21	177	5	1	0	1	6.1	18.4	27	166	9	3	1	2	5.3	9.0	70	370	41	7	4	3	Bilkhazmar
2.3	10.5	18	42	4	1	0	1	4.3	11.5	16	69	6	2	1	1	3.5	6.0	34	119	20	3	3	0	Dous
6.1	20.6	17	103	5	1	0	1	5.2	22.3	13	67	3	1	0	1	5.4	7.4	26	140	19	3	1	2	Barhouh
0.0	0.0	0	0	0	0	0	0	3.3	7.7	7	23	3	1	1	0	4.4	5.9	16	71	12	2	2	0	Daws Bani Fahm
8.2	41.3	101	825	20	5	2	3	6.9	22.1	125	863	39	10	5	5	6.3	13.7	268	1690	123	17	10	7	Al Mukhwah
14.0	43.2	37	518	12	2	0	2	7.2	21.0	32	231	11	3	2	1	5.4	10.0	74	398	40	6	5	1	Nawan
8.9	23.8	16	143	6	1	0	1	4.5	16.7	22	100	6	2	0	2	6.5	13.7	38	246	18	3	0	3	Al Jawah

## Educational services at the level of municipalities

## Females education in the public sector \*

		Secondary						Intermediate						Primary						Governorate or municipality				
Students per teacher average	Students density average	Number				Schools		Students per teacher average	Students density average	Number				Schools		Students per teacher average	Students density average	Number				Schools		
		Teachers	Students	Classes	Schools	Rented	Owned			Teachers	Students	Classes	Schools	Rented	Owned			Teachers	Students		Classes	Schools	Rented	Owned
7.5	21.0	14	105	5	1	0	1	4.1	17.2	25	103	6	2	1	1	4.3	9.8	39	167	17	3	2	1	Neirah
3.6	10.0	14	50	5	1	0	1	5.7	13.3	7	40	3	1	0	1	4.7	8.7	11	52	6	1	0	1	Wadi Mamna
0.0	0.0	0	0	0	0	0	0	3.8	13.0	17	65	5	2	1	1	4.4	9.6	26	115	12	2	2	0	Wadi Al Ahsabah
9.9	41.3	92	908	22	4	1	3	12.2	36.5	54	657	18	3	0	3	11.1	22.0	125	1387	63	6	2	4	Al Aqiq
6.9	22.2	16	111	5	1	0	1	9.9	25.8	13	129	5	1	0	1	9.4	18.1	27	254	14	2	1	1	Jarab
10.6	31.8	18	191	6	1	0	1	7.8	24.4	25	195	8	2	0	2	5.4	13.7	66	356	26	4	2	2	Kera Al Ha'et
1.3	5.6	22	28	5	1	0	1	11.7	35.0	9	105	3	1	0	1	3.3	7.2	40	130	18	3	1	2	Warakh
0.0	0.0	0	0	0	0	0	0	1.2	5.3	13	16	3	1	1	0	0.9	3.2	17	16	5	1	1	0	Al Boytha
4.5	14.4	16	72	5	1	0	1	6.2	20.7	10	62	3	1	0	1	13.3	20.0	9	120	6	1	0	1	Al Jawa
9.5	68.9	65	620	9	3	0	3	7.3	26.0	71	520	20	6	1	5	5.6	13.3	196	1107	83	12	8	4	Qilwah
16.1	24.1	15	241	10	1	0	1	4.6	15.1	49	226	15	4	1	3	4.5	9.6	96	433	45	7	4	3	Ash Shara
8.0	22.7	17	136	6	1	1	0	8.4	26.7	19	160	6	2	1	1	6.9	11.5	30	207	18	3	2	1	Billsoud and Al Swidi
0.0	0.0	0	0	0	0	0	0	4.6	25.8	28	129	5	2	1	1	4.1	9.6	71	288	30	5	3	2	Al Mohamediya
0.0	0.0	0	0	0	0	0	0	0.0	0.0	0	0	0	0	0	0	2.0	3.3	29	59	18	3	3	0	Ashab

Table (24 - 3 )

## Educational services at the level of municipalities

## Females education in the public sector \*

		Secondary						Intermediate						Primary						Governorate or municipality				
Students per teacher average	Students density average	Number				Schools		Students per teacher average	Students density average	Number				Schools		Students per teacher average	Students density average	Number				Schools		
		Teachers	Students	Classes	Schools	Rented	Owned			Teachers	Students	Classes	Schools	Rented	Owned			Teachers	Students		Classes	Schools	Rented	Owned
4.3	11.2	52	223	20	4	0	4	3.6	15.8	61	221	14	5	0	5	5.2	11.3	95	498	44	7	1	6	Al Qara
3.8	9.9	26	99	10	2	0	2	3.4	12.6	33	113	9	3	0	3	4.0	8.2	51	205	25	4	0	4	Bidah
3.0	9.6	16	48	5	1	0	1	2.6	11.4	22	57	5	2	0	2	2.5	4.6	57	144	31	6	2	4	Bni Harir and Bani Adwan
3.3	11.2	17	56	5	1	0	1	7.0	23.3	10	70	3	1	0	1	8.3	14.8	16	133	9	1	0	1	Nekhal
5.7	22.7	24	136	6	1	0	1	6.0	22.2	22	133	6	2	0	2	5.0	10.8	43	216	20	3	0	3	Ma'shouq
0.0	0.0	0	0	0	0	0	0	0.0	0.0	0	0	0	0	0	0	1.8	3.3	11	20	6	1	1	0	Turbah Al Khayalah
6.3	21.9	35	219	10	2	0	2	5.8	16.4	34	197	12	3	0	3	5.5	10.7	82	451	42	7	1	6	Bani Hasan
4.5	14.8	33	148	10	2	1	1	5.3	15.5	32	170	11	3	2	1	4.4	11.1	78	344	31	6	4	2	Baidhan
3.7	11.0	30	110	10	2	0	2	5.1	12.8	15	77	6	2	0	2	5.8	9.3	29	168	18	3	0	3	Wadi As Sadr
32.7	0.0	7	229	0	1	0	1	4.1	13.0	47	195	15	5	2	3	6.2	11.9	62	382	32	5	3	2	Farat Ghamid Az Zinad
13.6	24.4	9	122	5	1	0	1	7.2	24.0	10	72	3	1	0	1	5.1	10.3	24	123	12	2	1	1	Batat
0.0	0.0	0	0	0	0	0	0	3.1	9.3	9	28	3	1	1	0	6.0	6.0	10	60	10	1	0	1	Nasba and Jebal Al Musawadah
16.9	22.5	8	135	6	1	0	1	4.9	15.5	19	93	6	2	1	1	6.8	12.4	33	223	18	3	2	1	Yaps
6.6	29.6	85	562	19	2	0	2	5.6	22.5	24	135	6	2	0	2	6.0	10.8	47	282	26	4	1	3	Al Hajrah

The sixteenth services guide 2017\_Region Al Bahah

Table (24 - 4 )

## Educational services at the level of municipalities

## Females education in the public sector \*

		Secondary						Intermediate						Primary						Governorate or municipality				
Students per teacher average	Students density average	Number				Schools		Students per teacher average	Students density average	Number				Schools		Students per teacher average	Students density average	Number				Schools		
		Teachers	Students	Classes	Schools	Rented	Owned			Teachers	Students	Classes	Schools	Rented	Owned			Teachers	Students		Classes	Schools	Rented	Owned
7.3	16.0	11	80	5	1	0	1	11.3	22.7	6	68	3	1	0	1	4.8	9.2	23	110	12	2	1	1	Garda' Bani Ali
14.7	32.4	11	162	5	1	0	1	6.5	20.7	19	124	6	2	1	1	4.1	8.0	57	233	29	5	4	1	Al Jurain
0.0	0.0	0	0	0	0	0	0	3.6	8.3	7	25	3	1	1	0	2.6	3.9	27	71	18	3	3	0	Wadi Rema
6.9	26.1	1474	10115	388	81	8	73	6.0	20.2	1540	9191	454	134	34	100	5.7	12.2	3272	18593	1531	234	106	128	Total

\* Includes general education+Quran memorization+Secondary school(courses)

Table (25 - 1 )

## Educational services at the level of municipalities

## Males education in the private sector \*

Secondary								Intermediate								Primary						Governorate or municipality		
Students per teacher average	Students density average	Number				Schools		Students per teacher average	Students density average	Number				Schools		Students per teacher average	Students density average	Number					Schools	
		Teachers	Students	Classes	Schools	Rented	Owned			Teachers	Students	Classes	Schools	Rented	Owned			Teachers	Students	Classes	Schools		Rented	Owned
9.14	12.8	14	128	10	1	1	0	8.4	9.8	7	59	6	2	2	0	17.3	28.0	21	364	13	2	2	0	Al Bahah
6.23	20.25	13	81	4	1	1	0	0.0	0.0	0	0	0	0	0	0	0.0	0.0	0	0	0	0	0	0	Biljurashi
7.7	14.9	27	209	14	2	2	0	8.4	9.8	7	59	6	2	2	0	17.3	28.0	21	364	13	2	2	0	Total

\* Includes general education+Quran memorization+International education+Secondary school

The sixteenth services guide 2017\_Region Al Bahah

Table (26 - 1 )

## Educational services at the level of municipalities

## Females education in the private sector \*

Secondary								Intermediate								Primary						Governorate or municipality		
Students per teacher average	Students density average	Number				Schools		Students per teacher average	Students density average	Number				Schools		Students per teacher average	Students density average	Number					Schools	
		Teachers	Students	Classes	Schools	Rented	Owned			Teachers	Students	Classes	Schools	Rented	Owned			Teachers	Students	Classes	Schools		Rented	Owned
0.0	0.0	0	0	0	0	0	0	6.3	6.3	6	38	6	2	2	0	7.6	14.9	47	358	24	4	4	0	Al Bahah
0.0	0.0	0	0	0	0	0	0	0.0	0.0	0	0	0	0	0	0	7.0	3.5	1	7	2	1	0	1	Al Mukhwah
0.0	0.0	0	0	0	0	0	0	0.0	0.0	0	0	0	0	0	0	6.0	6.0	2	12	2	1	0	1	Qilwah
0.0	0.0	0	0	0	0	0	0	6.3	6.3	6	38	6	2	2	0	7.5	13.5	50	377	28	6	4	2	Total

\* Includes general education+Quran memorization+International education+Secondary school

The sixteenth services guide 2017\_Region Al Bahah

## Educational services at the level of municipalities

## Other education data for males in the public sector

Students density average	Other**						Special education						Institutes						Governorate or municipality		
	Number				Schools		Number				Schools*		Students per teacher average	Students density average	Number					Institutes	
	Teachers	Students	Classes	Schools	Rented	Owned	Teachers***	Students	Classes	Schools	Rented	Owned			Teachers	Students	Classes	Institutes		Rented	Owned
8.5	0	145	17	6	0	6	26	29	18	6	0	6	3.8	8.4	55	211	25	3	0	3	Al Bahah
14.3	0	43	3	1	0	1	23	14	18	5	0	5	4.3	13.0	18	78	6	2	0	2	Biljurashi
2.0	0	6	3	1	1	0	0	0	0	0	0	0	0.0	0.0	0	0	0	0	0	0	Bani Kabir
0.0	0	0	0	0	0	0	6	7	5	2	0	2	0.0	0.0	0	0	0	0	0	0	Bani Kabir Badia
7.6	0	38	5	2	0	2	0	0	0	0	0	0	6.7	15.7	14	94	6	2	0	2	Al Mandaq
6.0	0	6	1	1	0	1	0	0	0	0	0	0	0.0	0.0	0	0	0	0	0	0	Dous
3.5	0	7	2	1	1	0	0	0	0	0	0	0	0.0	0.0	0	0	0	0	0	0	Barhouh
8.9	0	143	16	4	1	3	18	29	21	7	0	7	4.1	9.6	26	106	11	1	0	1	Al Mukhwah
8.2	0	90	11	4	1	3	2	4	4	1	1	0	0.0	0.0	0	0	0	0	0	0	Nawan
3.0	0	9	3	1	0	1	4	9	8	3	0	3	0.0	0.0	0	0	0	0	0	0	Neirah
3.0	0	6	2	1	0	1	0	0	0	0	0	0	0.0	0.0	0	0	0	0	0	0	Wadi Mamna
6.8	0	68	10	4	0	4	22	20	13	4	0	4	12.6	20.2	16	202	10	2	2	0	Al Aqiq
1.7	0	5	3	1	0	1	5	10	6	3	0	3	0.0	0.0	0	0	0	0	0	0	Jarab
6.0	0	12	2	1	0	1	0	0	0	0	0	0	0.0	0.0	0	0	0	0	0	0	Kera Al Ha'et

## Educational services at the level of municipalities

## Other education data for males in the public sector

Students density average	Other**						Special education						Institutes						Governorate or municipality			
	Number				Schools		Number				Schools*		Students per teacher average	Students density average	Number					Institutes		
	Teachers	Students	Classes	Schools	Rented	Owned	Teachers***	Students	Classes	Schools	Rented	Owned			Teachers	Students	Classes	Institutes		Rented	Owned	
6.0	0	12	2	1	0	1	0	0	0	0	0	0	0	0.0	0.0	0	0	0	0	0	0	Al Jawa
7.0	0	21	3	1	0	1	11	39	18	6	0	6	0	0.0	0.0	0	0	0	0	0	0	Qilwah
4.5	0	27	6	2	0	2	0	0	0	0	0	0	0	0.0	0.0	0	0	0	0	0	0	Ash Shara
11.3	0	34	3	1	0	1	0	0	0	0	0	0	0	0.0	0.0	0	0	0	0	0	0	Ashab
0.0	0	0	0	0	0	0	20	22	13	5	0	5	0	0.0	0.0	0	0	0	0	0	0	Al Qara
2.0	0	6	3	1	0	1	0	0	0	0	0	0	0	0.0	0.0	0	0	0	0	0	0	Nekhal
0.0	0	0	0	0	0	0	5	5	9	2	1	1	0	0.0	0.0	0	0	0	0	0	0	Ma'shouq
0.0	0	0	0	0	0	0	17	12	14	4	0	4	0	0.0	0.0	0	0	0	0	0	0	Bani Hasan
6.0	0	18	3	1	0	1	5	8	13	4	0	4	0	0.0	0.0	0	0	0	0	0	0	Farat Ghamid Az Zinad
5.7	0	34	6	2	0	2	0	0	0	0	0	0	0	0.0	0.0	0	0	0	0	0	0	Batat
0.7	0	2	3	1	1	0	3	8	4	1	0	1	0	0.0	0.0	0	0	0	0	0	0	Yaps
2.5	0	5	2	1	0	1	6	10	6	2	0	2	0	0.0	0.0	0	0	0	0	0	0	Al Hajrah
2.0	0	4	2	1	0	1	3	5	5	2	2	0	0	0.0	0.0	0	0	0	0	0	0	Al Jurain

The sixteenth services guide 2017\_Region Al Bahah



## Educational services at the level of municipalities

## Other education data for males in the public sector

Other**							Special education						Institutes						Governorate or municipality		
Students density average	Number				Schools		Number				Schools*		Students per teacher average	Students density average	Number					Institutes	
	Teachers	Students	Classes	Schools	Rented	Owned	Teachers***	Students	Classes	Schools	Rented	Owned			Teachers	Students	Classes	Institutes		Rented	Owned
6.7	0	741	111	40	5	35	176	231	175	57	4	53	5.4	11.9	129	691	58	10	2	8	<b>Total</b>

\* Representing public education schools with special education classes

\*\*Includes intermediate schools (evening classes)-Secondary school (evening classes)-Adults education-Training

\*\*\* Represents the teachers (males) of the institutes of the special needs

## Educational services at the level of municipalities

### Other education data for females in the public sector

Other**							Special education						Institutes						Governorate or municipality		
Students density average	Number				Schools		Number				Schools*		Students per teacher average	Students density average	Number					Institutes	
	Teachers	Students	Classes	Schools	Rented	Owned	Teachers***	Students	Classes	Schools	Rented	Owned			Teachers	Students	Classes	Institutes		Rented	Owned
10.7	110	739	69	14	9	5	27	25	21	5	1	4	0.0	0.0	0	0	0	0	0	0	Al Bahah
0.0	12	31	5	1	0	1	0	0	0	0	0	0	0.0	0.0	0	0	0	0	0	0	Bani Dhubyah
5.9	35	184	31	8	4	4	13	20	15	5	0	5	0.0	0.0	0	0	0	0	0	0	Biljurashi
0.0	19	107	12	3	1	2	3	1	3	1	0	1	0.0	0.0	0	0	0	0	0	0	Bani Kabir
0.0	11	85	8	2	2	0	0	0	0	0	0	0	0.0	0.0	0	0	0	0	0	0	Bilshahm
0.0	7	12	4	1	1	0	4	2	4	2	2	0	0.0	0.0	0	0	0	0	0	0	Bani Kabir Badia
0.0	5	27	6	2	0	2	0	0	0	0	0	0	0.0	0.0	0	0	0	0	0	0	Wadi Sheri
0.0	15	59	8	2	1	1	7	13	6	1	0	1	0.0	0.0	0	0	0	0	0	0	Al Mandaq
0.0	5	32	5	1	1	0	7	9	7	3	0	3	0.0	0.0	0	0	0	0	0	0	Bilkhazmar
0.0	6	34	3	1	1	0	0	0	0	0	0	0	0.0	0.0	0	0	0	0	0	0	Dous
0.0	7	33	4	1	0	1	0	0	0	0	0	0	0.0	0.0	0	0	0	0	0	0	Barhouh
8.0	0	16	2	1	1	0	0	0	0	0	0	0	0.0	0.0	0	0	0	0	0	0	Daws Bani Fahm
7.0	48	245	35	9	4	5	12	6	7	2	0	2	0.0	0.0	0	0	0	0	0	0	Al Mukhwah
3.2	18	74	23	5	5	0	0	0	0	0	0	0	0.0	0.0	0	0	0	0	0	0	Nawan

## Educational services at the level of municipalities

### Other education data for females in the public sector

Other**							Special education						Institutes						Governorate or municipality		
Students density average	Number				Schools		Number				Schools*		Students per teacher average	Students density average	Number					Institutes	
	Teachers	Students	Classes	Schools	Rented	Owned	Teachers***	Students	Classes	Schools	Rented	Owned			Teachers	Students	Classes	Institutes		Rented	Owned
0.0	5	34	3	1	1	0	2	3	3	1	0	1	0.0	0.0	0	0	0	0	0	0	Al Jawah
0.0	5	39	3	1	1	0	5	3	4	1	0	1	0.0	0.0	0	0	0	0	0	0	Neirah
9.5	28	190	20	4	3	1	9	15	9	3	0	3	0.0	0.0	0	0	0	0	0	0	Al Aqiq
7.3	7	73	10	2	1	1	4	12	6	3	0	3	0.0	0.0	0	0	0	0	0	0	Jarab
11.2	17	123	11	3	2	1	2	9	3	1	0	1	0.0	0.0	0	0	0	0	0	0	Kera Al Ha'et
0.0	17	27	7	2	2	0	0	0	0	0	0	0	0.0	0.0	0	0	0	0	0	0	Warakh
0.0	5	6	3	1	1	0	0	0	0	0	0	0	0.0	0.0	0	0	0	0	0	0	Al Jawa
4.6	29	115	25	6	2	4	8	13	12	2	0	2	0.0	0.0	0	0	0	0	0	0	Qilwah
7.1	2	50	7	2	0	2	0	0	0	0	0	0	0.0	0.0	0	0	0	0	0	0	Ash Shara
0.0	5	12	5	1	1	0	0	0	0	0	0	0	0.0	0.0	0	0	0	0	0	0	Billsoud and Al Swidi
8.4	1	67	8	3	1	2	0	0	0	0	0	0	0.0	0.0	0	0	0	0	0	0	Al Mohamediya
0.0	34	149	25	6	3	3	0	0	0	0	0	0	0.0	0.0	0	0	0	0	0	0	Al Qara
0.0	9	42	7	1	1	0	2	3	2	1	0	1	0.0	0.0	0	0	0	0	0	0	Bidah
0.0	10	53	8	2	1	1	0	0	0	0	0	0	0.0	0.0	0	0	0	0	0	0	Bni Harir and Bani Adwan

**Educational services at the level of municipalities**  
**Other education data for females in the public sector**

Students density average	Other**						Special education						Institutes						Governorate or municipality			
	Number				Schools		Number				Schools*		Students per teacher average	Students density average	Number					Institutes		
	Teachers	Students	Classes	Schools	Rented	Owned	Teachers***	Students	Classes	Schools	Rented	Owned			Teachers	Students	Classes	Institutes		Rented	Owned	
0.0	9	17	5	1	0	1	0	0	0	0	0	0	0	0.0	0.0	0	0	0	0	0	0	Nekhal
0.0	9	71	5	1	1	0	2	4	3	1	0	1	0	0.0	0.0	0	0	0	0	0	0	Ma'shouq
0.0	18	70	9	2	0	2	0	0	0	0	0	0	0	0.0	0.0	0	0	0	0	0	0	Bani Hasan
6.2	3	37	6	2	2	0	0	0	0	0	0	0	0	0.0	0.0	0	0	0	0	0	0	Baidhan
0.0	6	53	4	1	1	0	0	0	0	0	0	0	0	0.0	0.0	0	0	0	0	0	0	Wadi As Sadr
0.0	7	24	9	1	0	1	3	3	6	1	0	1	0	0.0	0.0	0	0	0	0	0	0	Farat Ghamid Az Zinad
0.0	5	16	2	1	1	0	0	0	0	0	0	0	0	0.0	0.0	0	0	0	0	0	0	Barat
0.0	5	21	2	1	0	1	0	0	0	0	0	0	0	0.0	0.0	0	0	0	0	0	0	Yaps
0.0	5	10	3	1	1	0	1	1	2	1	0	1	0	0.0	0.0	0	0	0	0	0	0	Garda' Bani Ali
0.0	8	32	5	1	1	0	0	0	0	0	0	0	0	0.0	0.0	0	0	0	0	0	0	Al Jurain
0.0	0	0	0	0	0	0	2	1	2	1	1	0	0	0.0	0.0	0	0	0	0	0	0	Wadi Rema

The sixteenth services guide 2017\_Region Al Bahah

**Educational services at the level of municipalities**  
**Other education data for females in the public sector**

Other**							Special education						Institutes						Governorate or municipality		
Students density average	Number				Schools		Number				Schools*		Students per teacher average	Students density average	Number					Institutes	
	Teachers	Students	Classes	Schools	Rented	Owned	Teachers***	Students	Classes	Schools	Rented	Owned			Teachers	Students	Classes	Institutes		Rented	Owned
7.4	547	3009	407	98	57	41	113	143	115	35	4	31	0.0	0.0	0	0	0	0	0	0	<b>Total</b>

\* Representing public education schools with special education classes

\*\*Includes intermediate schools (evening classes)-Secondary school (evening classes)-Adults education-Training

\*\*\* Represents the teachers (males) of the institutes of the special needs

The sixteenth services guide 2017\_Region Al Bahah

## Educational services at the level of municipalities

## Other education data for males and females in the private sector

Others-females**								Others-males*								Governorate or municipality
Students per teacher average	Students density average	Number						Students per teacher average	Students density average	Number						
		Teachers	Students	Classes	Schools	Schools				Teachers	Students	Classes	Schools	Schools		
						Rented	Owned							Rented	Owned	
14.9	12.1	17	254	21	4	4	0	.0	.0	0	0	0	0	0	0	Al Bahah
15.3	15.3	4	61	4	1	1	0	.0	.0	0	0	0	0	0	0	Biljurashi
9.0	9.0	6	54	6	2	1	1	.0	.0	0	0	0	0	0	0	Al Mukhwah
19.0	12.7	2	38	3	1	0	1	.0	.0	0	0	0	0	0	0	Qilwah
13.7	11.9	29	407	34	8	6	2	.0	.0	0	0	0	0	0	0	Total

\* Includes intermediate school (evening classes)-Secondary school (evening classes)-Adults education

\*\* Includes kindergarten-Literacy

Table (30 - 1 )

## Health services at the level of municipalities

## Public primary care centres and private clinics

Nursing total	Doctors total	Private clinics							Public primary care centres							Total population	Governorate or municipality
		Number							Number								
		Nursing			Doctors			Clinics	Nursing			Doctors			Primary care centres		
		Total	Females	Males	Total	Females	Males		Total	Females	Males	Total	Females	Males			
182	151	81	80	1	84	44	40	19	101	75	26	67	24	43	17	95089	Al Bahah
47	35	5	5	0	7	7	0	2	42	31	11	28	12	16	8	43493	Biljurashi
11	6	0	0	0	0	0	0	0	11	8	3	6	1	5	3	9308	Bani Kabir
12	7	0	0	0	0	0	0	0	12	10	2	7	3	4	3	9523	Bilshahm
4	2	0	0	0	0	0	0	0	4	4	0	2	1	1	1	1378	Bani Kabir Badia
3	2	0	0	0	0	0	0	0	3	3	0	2	1	1	1	1521	Wadi Sheri
22	14	10	10	0	6	6	0	2	12	7	5	8	2	6	2	13720	Al Mandaq
11	5	0	0	0	0	0	0	0	11	7	4	5	1	4	3	9280	Bilkhazmar
9	6	0	0	0	0	0	0	0	9	5	4	6	2	4	3	4556	Dous
4	3	0	0	0	0	0	0	0	4	3	1	3	1	2	1	3237	Barhouh
3	2	0	0	0	0	0	0	0	3	2	1	2	1	1	1	2526	Daws Bani Fahm
44	30	17	16	1	18	9	9	3	27	18	9	12	4	8	5	32861	Al Mukhwah
8	4	0	0	0	0	0	0	0	8	6	2	4	1	3	1	6253	Nawan
5	0	0	0	0	0	0	0	0	5	5	0	0	0	0	1	179	Sheda Al Alaa

Table (30 - 2 )

## Health services at the level of municipalities

## Public primary care centres and private clinics

Nursing total	Doctors total	Private clinics							Public primary care centres							Total population	Governorate or municipality
		Number							Number								
		Nursing			Doctors			Clinics	Nursing			Doctors			Primary care centres		
		Total	Females	Males	Total	Females	Males		Total	Females	Males	Total	Females	Males			
3	2	0	0	0	0	0	0	0	3	2	1	2	1	1	1	5064	Al Jawah
4	4	0	0	0	0	0	0	0	4	4	0	4	1	3	2	4873	Neirah
4	1	0	0	0	0	0	0	0	4	2	2	1	0	1	1	2064	Wadi Mamna
4	1	0	0	0	0	0	0	0	4	2	2	1	0	1	1	1786	Wadi Al Ahsabah
22	19	3	3	0	6	3	3	2	19	16	3	13	5	8	4	19840	Al Aqiq
5	4	0	0	0	0	0	0	0	5	3	2	4	1	3	1	3730	Jarab
8	4	0	0	0	0	0	0	0	8	7	1	4	1	3	2	6744	Kera Al Ha'et
5	1	0	0	0	0	0	0	0	5	3	2	1	0	1	1	3053	Warakh
2	1	0	0	0	0	0	0	0	2	2	0	1	0	1	1	411	Al Boytha
4	2	0	0	0	0	0	0	0	4	3	1	2	1	1	1	1851	Al Jawa
25	22	7	7	0	7	4	3	1	18	11	7	15	6	9	4	22249	Qilwah
12	4	0	0	0	0	0	0	0	12	8	4	4	0	4	3	9695	Ash Shara
5	4	0	0	0	0	0	0	0	5	3	2	4	1	3	1	3096	Billsoud and Al Swidi
8	3	0	0	0	0	0	0	0	8	3	5	3	1	2	2	5107	Al Mohamediya



Table (30 - 3 )

## Health services at the level of municipalities

## Public primary care centres and private clinics

Nursing total	Doctors total	Private clinics							Public primary care centres							Total population	Governorate or municipality
		Number							Number								
		Nursing			Doctors			Clinics	Nursing			Doctors			Primary care centres		
		Total	Females	Males	Total	Females	Males		Total	Females	Males	Total	Females	Males			
6	2	0	0	0	0	0	0	0	6	3	3	2	0	2	2	730	Ashab
23	19	2	2	0	3	1	2	1	21	12	9	16	7	9	5	9802	Al Qara
17	6	0	0	0	0	0	0	0	17	9	8	6	1	5	3	6948	Bidah
12	6	0	0	0	0	0	0	0	12	7	5	6	1	5	4	6700	Bni Harir and Bani Adwan
5	4	0	0	0	0	0	0	0	5	3	2	4	1	3	1	2165	Nekhal
8	4	0	0	0	0	0	0	0	8	7	1	4	1	3	1	5200	Ma'shouq
3	1	0	0	0	0	0	0	0	3	2	1	1	0	1	1	665	Turbah Al Khayalah
9	7	0	0	0	0	0	0	0	9	6	3	7	2	5	2	10930	Bani Hasan
8	4	0	0	0	0	0	0	0	8	5	3	4	1	3	2	8322	Baidhan
4	3	0	0	0	0	0	0	0	4	3	1	3	2	1	1	2986	Wadi As Sadr
12	7	0	0	0	0	0	0	0	12	8	4	7	3	4	1	8484	Farat Ghamid Az Zinad
7	1	0	0	0	0	0	0	0	7	4	3	1	1	0	1	4609	Batat
9	5	0	0	0	0	0	0	0	9	5	4	5	2	3	2	871	Nasba and Jebal Al Musawadah
4	2	0	0	0	0	0	0	0	4	3	1	2	1	1	1	3620	Yaps

The sixteenth services guide 2017\_Region Al Bahah

Table (30 - 4 )

## Health services at the level of municipalities

## Public primary care centres and private clinics

Nursing total	Doctors total	Private clinics							Public primary care centres							Total population	Governorate or municipality
		Number							Number								
		Nursing			Doctors			Clinics	Nursing			Doctors			Primary care centres		
		Total	Females	Males	Total	Females	Males		Total	Females	Males	Total	Females	Males			
7	3	0	0	0	0	0	0	0	7	5	2	3	1	2	1	6994	Al Hajrah
2	2	0	0	0	0	0	0	0	2	2	0	2	1	1	1	3155	Garda' Bani Ali
4	4	0	0	0	0	0	0	0	4	3	1	4	1	3	1	5022	Al Jurain
2	1	0	0	0	0	0	0	0	2	0	2	1	0	1	1	2198	Wadi Rema
2	1	0	0	0	0	0	0	0	2	1	1	1	0	1	1	0	Bani Atta
620	421	125	123	2	131	74	57	30	495	341	154	290	98	192	107	411888	Total

The sixteenth services guide 2017\_Region Al Bahah

## Health services at the level of municipalities

## Ambulance and Red Crescent Centres

Paramedics	Ambulances	Red Crescent Centres	Total population	Governorate or municipality
22	5	2	95089	Al Bahah
11	2	1	43493	Biljurashi
10	2	1	1521	Wadi Sheri
11	2	1	13720	Al Mandaq
14	2	1	32861	Al Mukhwah
11	2	1	19840	Al Aqiq
10	2	1	3730	Jarab
12	2	1	22249	Qilwah
11	2	1	9802	Al Qara
10	2	1	2165	Nekhal
11	2	1	5200	Ma'shouq
12	2	1	8484	Farat Ghamid Az Zinad
11	2	1	6994	Al Hajrah
156	29	14	265148	Total

The sixteenth services guide 2017\_Region Al Bahah















Table (33 - 1 )

## Geographical data at the populated area level

The nearest city or village with a hospital					The nearest town or village that have a care center					The nearest town or village that have an education					Distance (Km) - type of road				Direction	Populated area	Emirate or governorate or municipality
Distance (Km) - type of road				City or village	Distance (Km) - type of road				City or village	Distance (Km) - type of road				City or village							
Sea route	Rough	Easy	asphalt		Sea route	Rough	Easy	asphalt		Sea route	Rough	Easy	asphalt		Sea route	Rough	Easy	asphalt			
0	0	0	0		0	0	0	0		0	0	0	0		0	0	0	1050	Southwest	Al Baha	Al Bahah
0	0	0	15	Al Bahah	0	0	0	15	Al Bahah	0	0	0	15	Al Bahah	0	0	0	15	Northwest	Al Mousa	Al Fara'
0	0	0	10	Al Bahah	0	0	0	10	Al Bahah	0	0	0	10	Al Bahah	0	0	0	10	South	Dar Al-Ramadah	Bani Dhubyah
0	0	0	0		0	0	0	0		0	0	0	0		0	0	0	25	South	Baljurashi	Biljurashi
0	0	0	17	Biljurashi	0	0	0	0		0	0	0	0		0	0	0	17	North	Al-Hamer	Bani Kabir
0	0	0	13	Biljurashi	0	0	0	4	Bani Kabir	0	0	0	4	Bani Kabir	0	0	0	4	West	Al-Ghabr Al-Asfal	Bani Kabir
0	0	0	16	Biljurashi	0	0	0	3	Bani Kabir	0	0	0	3	Bani Kabir	0	0	0	3	West	Al-Habis	Bani Kabir
0	0	0	11	Biljurashi	0	0	0	2	Bani Kabir	0	0	0	2	Bani Kabir	0	0	0	2	West	Al-Zawyah	Bani Kabir
0	0	0	14	Biljurashi	0	0	0	2	Bani Kabir	0	0	0	1	Bani Kabir	0	0	0	2	West	Al-Zafir	Bani Kabir
0	0	0	13	Biljurashi	0	0	0	2	Bani Kabir	0	0	0	0		0	0	0	2	West	Al Hadb	Bani Kabir

The sixteenth services guide 2017\_Region Al Bahah

Table (33 - 2 )

## Geographical data at the populated area level

The nearest city or village with a hospital					The nearest town or village that have a care center					The nearest town or village that have an education					Distance (Km) - type of road				Direction	Populated area	Emirate or governorate or municipality
Distance (Km) - type of road				City or village	Distance (Km) - type of road				City or village	Distance (Km) - type of road				City or village							
Sea route	Rough	Easy	asphalt		Sea route	Rough	Easy	asphalt		Sea route	Rough	Easy	asphalt		Sea route	Rough	Easy	asphalt			
0	0	0	16	Biljurashi	0	0	0	4	Bani Kabir	0	0	0	4	Bani Kabir	0	0	0	4	West	Al-Ghabr Al-A'la	Bani Kabir
0	0	0	13	Biljurashi	0	0	0	1	Bani Kabir	0	0	0	1	Bani Kabir	0	0	0	1	West	Bni Walbah	Bani Kabir
0	0	0	13	Biljurashi	0	0	0	1	Bani Kabir	0	0	0	1	Bani Kabir	0	0	0	1	Northwest	Al-Dahamshah	Bani Kabir
0	0	0	15	Biljurashi	0	0	0	2	Bani Kabir	0	0	0	0		0	0	0	2	West	Al-Abadel	Bani Kabir
0	0	0	16	Biljurashi	0	0	0	2	Bani Kabir	0	0	0	2	Bani Kabir	0	0	0	2	Southwest	Al-Qalifah	Bani Kabir
0	0	0	13	Biljurashi	0	0	0	3	Bani Kabir	0	0	0	3	Bani Kabir	0	0	0	3	South	Al-Mesfer	Bani Kabir
0	0	0	14	Biljurashi	0	0	0	4	Bani Kabir	0	0	0	2	Bani Kabir	0	0	0	4	East	Al-Hayd	Bani Kabir
0	0	0	16	Biljurashi	0	0	0	1	Bani Kabir	0	0	0	0		0	0	0	1	East	Al-Kadfah	Bani Kabir
0	0	0	16	Biljurashi	0	0	0	2	Bani Kabir	0	0	0	2	Bani Kabir	0	0	0	2	East	Al-Mashaytah	Bani Kabir
0	0	0	17	Biljurashi	0	0	0	2	Bani Kabir	0	0	0	1	Bani Kabir	0	0	0	2	East	Al-Seyar	Bani Kabir

The sixteenth services guide 2017\_Region Al Bahah

Table (33 - 3 )

## Geographical data at the populated area level

The nearest city or village with a hospital					The nearest town or village that have a care center					The nearest town or village that have an education					Distance (Km) - type of road				Direction	Populated area	Emirate or governorate or municipality
Distance (Km) - type of road				City or village	Distance (Km) - type of road				City or village	Distance (Km) - type of road				City or village							
Sea route	Rough	Easy	asphalt		Sea route	Rough	Easy	asphalt		Sea route	Rough	Easy	asphalt		Sea route	Rough	Easy	asphalt			
0	0	0	18	Biljurashi	0	0	0	2	Bani Kabir	0	0	0	2	Bani Kabir	0	0	0	2	East	Al-Gharan	Bani Kabir
0	0	0	17	Biljurashi	0	0	0	3	Bani Kabir	0	0	0	1	Bani Kabir	0	0	0	3	East	Al-A'rash	Bani Kabir
0	0	0	17	Biljurashi	0	0	0	4	Bani Kabir	0	0	0	0		0	0	0	4	East	Al-Fallah	Bani Kabir
0	0	0	27	Biljurashi	0	0	0	13	Bani Kabir	0	0	0	13	Bani Kabir	0	0	0	13	Northeast	Al-Osforah and Al-Madhi	Bani Kabir
0	0	0	27	Biljurashi	0	0	0	10	Bani Kabir	0	0	0	0		0	0	0	10	North	Al-Mazra'ah	Bani Kabir
0	0	0	24	Biljurashi	0	0	0	7	Bani Kabir	0	0	0	3	Bani Kabir	0	0	0	8	Southeast	Al Salem	Bani Kabir
0	0	0	22	Biljurashi	0	0	0	5	Bani Kabir	0	0	0	3	Bani Kabir	0	0	0	7	East	Al Sorour	Bani Kabir
0	0	0	25	Biljurashi	0	0	0	4	Bani Kabir	0	0	0	4	Bani Kabir	0	0	0	11	East	Al-Na'im	Bani Kabir
0	0	0	30	Biljurashi	0	0	0	0		0	0	0	0		0	0	0	15	East	Al Marzouq	Bani Kabir
0	0	0	40	Biljurashi	0	0	0	10	Bani Kabir	0	0	0	10	Bani Kabir	0	0	0	30	Northeast	Al Manzil	Bani Kabir

The sixteenth services guide 2017\_Region Al Bahah

Table (33 - 4 )

## Geographical data at the populated area level

The nearest city or village with a hospital					The nearest town or village that have a care center					The nearest town or village that have an education					Distance (Km) - type of road				Direction	Populated area	Emirate or governorate or municipality
Distance (Km) - type of road				City or village	Distance (Km) - type of road				City or village	Distance (Km) - type of road				City or village							
Sea route	Rough	Easy	asphalt		Sea route	Rough	Easy	asphalt		Sea route	Rough	Easy	asphalt		Sea route	Rough	Easy	asphalt			
0	0	0	40	Biljurashi	0	0	0	9	Bani Kabir	0	0	0	9	Bani Kabir	0	0	0	30	East	Al-Saq and AL-Ghorbah	Bani Kabir
0	0	0	40	Biljurashi	0	0	0	25	Bani Kabir	0	0	0	0		0	0	0	25	East	Sakhwan	Bani Kabir
0	0	0	42	Biljurashi	0	0	0	0		0	0	0	0		0	0	0	30	East	Al-Rahwah and Al-Sahimah	Bani Kabir
0	0	0	50	Biljurashi	0	0	0	10	Bani Kabir	0	0	0	10	Bani Kabir	0	0	0	40	Northeast	Janab Al Dahesh	Bani Kabir
0	0	0	25	Biljurashi	0	0	0	10	Bani Kabir	0	0	0	10	Bani Kabir	0	0	0	10	Northeast	Al-Walid Housing Project	Bani Kabir
0	0	0	10	Biljurashi	0	0	0	0		0	0	0	0		0	0	0	10	South	Al Hamid (Ba'ij Hamam)	Bilshahm
0	0	0	8	Biljurashi	0	0	0	3	Bilshahm	0	0	0	3	Bilshahm	0	0	0	3	West	Al Zari'	Bilshahm
0	0	0	8	Biljurashi	0	0	0	3	Bilshahm	0	0	0	3	Bilshahm	0	0	0	3	Southwest	Al-Merbah	Bilshahm
0	0	0	8	Biljurashi	0	0	0	4	Bilshahm	0	0	0	4	Bilshahm	0	0	0	4	West	Al-Jahafin	Bilshahm
0	0	0	9	Biljurashi	0	0	0	1	Bilshahm	0	0	0	1	Bilshahm	0	0	0	1	Southwest	Al-Feryah	Bilshahm

Table (33 - 5 )

## Geographical data at the populated area level

The nearest city or village with a hospital					The nearest town or village that have a care center					The nearest town or village that have an education					Distance (Km) - type of road				Direction	Populated area	Emirate or governorate or municipality
Distance (Km) - type of road				City or village	Distance (Km) - type of road				City or village	Distance (Km) - type of road				City or village							
Sea route	Rough	Easy	asphalt		Sea route	Rough	Easy	asphalt		Sea route	Rough	Easy	asphalt		Sea route	Rough	Easy	asphalt			
0	0	0	15	Biljurashi	0	0	0	1	Bilshahm	0	0	0	0		0	0	0	5	Southeast	Al-Farah	Bilshahm
0	0	0	17	Biljurashi	0	0	0	1	Bilshahm	0	0	0	1	Bilshahm	0	0	0	8	Southeast	Al-Qom'	Bilshahm
0	0	0	12	Biljurashi	0	0	0	4	Bilshahm	0	0	0	1	Bilshahm	0	0	0	6	East	Bni Dekkah	Bilshahm
0	0	0	15	Biljurashi	0	0	0	0		0	0	0	0		0	0	0	7	East	Al-Zaherah	Bilshahm
0	0	0	15	Biljurashi	0	0	0	0		0	0	0	0		0	0	0	10	South	Qazanah	Bilshahm
0	0	0	18	Biljurashi	0	0	0	2	Bilshahm	0	0	0	0		0	0	0	10	Southeast	Hawalah	Bilshahm
0	0	0	60	Biljurashi	0	0	0	45	Bilshahm	0	0	0	44	Bilshahm	0	0	0	50	South	Al-Khabirah	Bilshahm
0	0	0	80	Al Aqiq	0	0	0	0		0	0	0	0		0	0	0	80	East	Jerd	Bani Kabir Badia
0	0	1	71	Al Aqiq	0	0	1	7	Bani Kabir Badia	0	0	1	7	Bani Kabir Badia	0	0	1	7	West	Al-Zalif and the surrounding districts	Bani Kabir Badia
0	0	0	80	Al Aqiq	0	0	0	5	Bani Kabir Badia	0	0	0	5	Bani Kabir Badia	0	0	0	5	West	Kahla	Bani Kabir Badia

The sixteenth services guide 2017\_Region Al Bahah

Table (33 - 6 )

## Geographical data at the populated area level

The nearest city or village with a hospital					The nearest town or village that have a care center					The nearest town or village that have an education					Distance (Km) - type of road				Direction	Populated area	Emirate or governorate or municipality
Distance (Km) - type of road				City or village	Distance (Km) - type of road				City or village	Distance (Km) - type of road				City or village							
Sea route	Rough	Easy	asphalt		Sea route	Rough	Easy	asphalt		Sea route	Rough	Easy	asphalt		Sea route	Rough	Easy	asphalt			
0	5	0	100	Al Aqiq	0	5	0	15	Bani Kabir Badia	0	5	0	15	Bani Kabir Badia	0	5	0	15	Southwest	Al-Farzah	Bani Kabir Badia
0	1	0	73	Al Aqiq	0	1	0	5	Bani Kabir Badia	0	1	0	5	Bani Kabir Badia	0	1	0	5	West	halud	Bani Kabir Badia
0	0	0	20	Biljurashi	0	0	0	14	Wadi Sheri	0	0	0	0		0	0	0	20	South	Dar Al-Souq	Wadi Sheri
0	0	0	20	Biljurashi	0	0	0	3	Wadi Sheri	0	0	0	3	Wadi Sheri	0	0	0	3	Northeast	Hadlah	Wadi Sheri
0	0	0	22	Biljurashi	0	0	0	0		0	0	0	12	Wadi Sheri	0	0	0	14	East	Al-Habqah	Wadi Sheri
0	0	0	22	Biljurashi	0	0	0	5	Wadi Sheri	0	0	0	0		0	0	0	5	Southeast	Al Qaz'a	Wadi Sheri
0	0	0	20	Biljurashi	0	0	0	2	Wadi Sheri	0	0	0	2	Wadi Sheri	0	0	0	2	West	Al Hamraa	Wadi Sheri
0	0	0	20	Biljurashi	0	0	0	4	Wadi Sheri	0	0	0	4	Wadi Sheri	0	0	0	4	South	Qamhadah	Wadi Sheri
0	0	0	22	Biljurashi	0	0	0	6	Wadi Sheri	0	0	0	3	Wadi Sheri	0	0	0	6	Southwest	Villages	Wadi Sheri
0	0	0	22	Biljurashi	0	0	0	12	Wadi Sheri	0	0	0	5	Wadi Sheri	0	0	0	12	Southwest	Hellah Qaltan	Wadi Sheri

The sixteenth services guide 2017\_Region Al Bahah

Table (33 - 7 )

## Geographical data at the populated area level

The nearest city or village with a hospital					The nearest town or village that have a care center					The nearest town or village that have an education					Distance (Km) - type of road				Direction	Populated area	Emirate or governorate or municipality
Distance (Km) - type of road				City or village	Distance (Km) - type of road				City or village	Distance (Km) - type of road				City or village							
Sea route	Rough	Easy	asphalt		Sea route	Rough	Easy	asphalt		Sea route	Rough	Easy	asphalt		Sea route	Rough	Easy	asphalt			
0	0	0	23	Biljurashi	0	0	0	5	Bilshahm	0	0	0	5	Wadi Sheri	0	0	0	5	Southwest	Hellah Al-Selah	Wadi Sheri
0	0	0	23	Biljurashi	0	0	0	6	Wadi Sheri	0	0	0	6	Wadi Sheri	0	0	0	8	Southwest	Hellah Al-Thaby	Wadi Sheri
0	0	0	24	Biljurashi	0	0	0	7	Wadi Sheri	0	0	0	4	Wadi Sheri	0	0	0	7	Southwest	Matwah	Wadi Sheri
0	0	0	24	Biljurashi	0	0	0	2	Wadi Sheri	0	0	0	9	Wadi Sheri	0	0	0	15	Southwest	Hellah Salfah	Wadi Sheri
0	0	0	23	Biljurashi	0	0	0	5	Wadi Sheri	0	0	0	4	Wadi Sheri	0	0	0	8	Southwest	Hellah Al-far'ah	Wadi Sheri
0	0	0	22	Biljurashi	0	0	0	5	Wadi Sheri	0	0	0	4	Wadi Sheri	0	0	0	6	Southwest	Al-Ajjah and Al-Asnam	Wadi Sheri
0	0	0	35	Biljurashi	0	0	0	15	Wadi Sheri	0	0	0	0		0	0	0	15	East	Janab Shokr	Wadi Sheri
0	0	0	45	Biljurashi	0	0	0	2	Bani Kabir	0	0	0	2	Bani Kabir	0	0	0	45	East	Al Janabin	Al Janabin
0	0	0	0		0	0	0	0		0	0	0	0		0	0	0	43	North	Al-mandaq	Al Mandaq
0	0	0	3	Al Mandaq	0	0	0	3	Al Mandaq	0	0	0	0	Al Mandaq	0	0	0	3	North	Al-Hamzah	Al Mandaq

The sixteenth services guide 2017\_Region Al Bahah



Table (33 - 8 )

## Geographical data at the populated area level

The nearest city or village with a hospital					The nearest town or village that have a care center					The nearest town or village that have an education					Distance (Km) - type of road				Direction	Populated area	Emirate or governorate or municipality
Distance (Km) - type of road				City or village	Distance (Km) - type of road				City or village	Distance (Km) - type of road				City or village							
Sea route	Rough	Easy	asphalt		Sea route	Rough	Easy	asphalt		Sea route	Rough	Easy	asphalt		Sea route	Rough	Easy	asphalt			
0	0	0	3	Al Mandaq	0	0	0	3	Al Mandaq	0	0	0	0		0	0	0	3	North	Al-Maghtah	Al Mandaq
0	0	0	8	Al Mandaq	0	0	0	8	Al Mandaq	0	0	0	5	Al Mandaq	0	0	0	8	Northeast	Al-Qadhah	Al Mandaq
0	0	0	8	Al Mandaq	0	0	0	8	Al Mandaq	0	0	0	5	Al Mandaq	0	0	0	8	North	Umm Omar	Al Mandaq
0	0	0	10	Al Mandaq	0	0	0	10	Al Mandaq	0	0	0	0		0	0	0	10	Northeast	Al-Qarnatah and Al-Homrah	Al Mandaq
0	0	0	8	Al Mandaq	0	0	0	8	Al Mandaq	0	0	0	1	Al Mandaq	0	0	0	8	Northeast	Al-Sadaq	Al Mandaq
0	0	0	8	Al Mandaq	0	0	0	8	Al Mandaq	0	0	0	0		0	0	0	8	Northeast	Mashinah	Al Mandaq
0	0	0	8	Al Mandaq	0	0	0	8	Al Mandaq	0	0	0	8	Al Mandaq	0	0	0	8	East	Al-Mazlamat	Al Mandaq
0	0	0	6	Al Mandaq	0	0	0	6	Al Mandaq	0	0	0	0		0	0	0	6	South	Dar AL-Masjed	Al Mandaq
0	0	0	6	Al Mandaq	0	0	0	6	Al Mandaq	0	0	0	1	Al Mandaq	0	0	0	6	South	Al-Wasat and Al-Qaz'ah	Al Mandaq
0	0	0	7	Al Mandaq	0	0	0	7	Al Mandaq	0	0	0	1	Al Mandaq	0	0	0	7	South	Al-Amiyah	Al Mandaq

The sixteenth services guide 2017\_Region Al Bahah

## Geographical data at the populated area level

The nearest city or village with a hospital					The nearest town or village that have a care center					The nearest town or village that have an education					Distance (Km) - type of road				Direction	Populated area	Emirate or governorate or municipality
Distance (Km) - type of road				City or village	Distance (Km) - type of road				City or village	Distance (Km) - type of road				City or village							
Sea route	Rough	Easy	asphalt		Sea route	Rough	Easy	asphalt		Sea route	Rough	Easy	asphalt		Sea route	Rough	Easy	asphalt			
0	0	0	9	Al Mandaq	0	0	0	9	Al Mandaq	0	0	0	3	Al Mandaq	0	0	0	9	Southwest	Bni harim	Al Mandaq
0	0	0	10	Al Mandaq	0	0	0	3	Bilkhazmar	0	0	0	0		0	0	0	10	Southwest	Al-Jamajim and Al-Darkah	Bilkhazmar
0	0	0	10	Al Mandaq	0	0	0	3	Bilkhazmar	0	0	0	0		0	0	0	5	North	Anazah and Al-Ansab	Bilkhazmar
0	0	0	10	Al Mandaq	0	0	0	0		0	0	0	0		0	0	0	3	Southeast	Al-Safh	Bilkhazmar
0	0	0	10	Al Mandaq	0	0	0	1	Bilkhazmar	0	0	0	1	Bilkhazmar	0	0	0	7	South	Batilah	Bilkhazmar
0	0	0	10	Al Mandaq	0	0	0	2	Bilkhazmar	0	0	0	0		0	0	0	7	Southeast	Al Fasilah	Bilkhazmar
0	0	0	7	Al Mandaq	0	0	0	3	Bilkhazmar	0	0	0	0		0	0	0	7	East	Al Ais	Bilkhazmar
0	0	0	8	Al Mandaq	0	0	0	0		0	0	0	2	Bilkhazmar	0	0	0	8	South	Al-Qobal	Bilkhazmar
0	0	0	8	Al Mandaq	0	0	0	2	Bilkhazmar	0	0	0	0		0	0	0	11	Southeast	Al-Rakhilah	Bilkhazmar
0	0	0	12	Al Mandaq	0	0	0	6	Bilkhazmar	0	0	0	0		0	0	0	12	Southeast	Al-Mahamid	Bilkhazmar

## Geographical data at the populated area level

The nearest city or village with a hospital					The nearest town or village that have a care center					The nearest town or village that have an education					Distance (Km) - type of road				Direction	Populated area	Emirate or governorate or municipality
Distance (Km) - type of road				City or village	Distance (Km) - type of road				City or village	Distance (Km) - type of road				City or village							
Sea route	Rough	Easy	asphalt		Sea route	Rough	Easy	asphalt		Sea route	Rough	Easy	asphalt		Sea route	Rough	Easy	asphalt			
0	0	0	5	Al Mandaq	0	0	0	2	Bilkhazmar	0	0	0	2	Bilkhazmar	0	0	0	5	East	Al-Sarfah	Bilkhazmar
0	0	0	10	Al Mandaq	0	0	0	8	Bilkhazmar	0	0	0	0	0	0	0	4	North	Muligh and AL-Ka'amir	Bilkhazmar	
0	0	0	9	Al Mandaq	0	0	0	2	Bilkhazmar	0	0	0	2	Bilkhazmar	0	0	0	9	Northeast	Feran and Al Shebl	Bilkhazmar
0	0	0	15	Al Mandaq	0	0	0	0	0	0	0	0	0	0	0	15	East	Rasbaa	Bilkhazmar		
0	0	0	30	Al Mandaq	0	0	0	2	Dous	0	0	0	0	0	0	0	30	North	Qarn Abo Al-Hashhash and AL-Radmah	Dous	
0	0	0	30	Al Mandaq	0	0	0	2	Dous	0	0	0	0	0	0	0	2	South	Ghady Al-Ayash	Dous	
0	0	0	30	Al Mandaq	0	0	0	3	Dous	0	0	0	0	0	0	0	3	West	Al-Zarqan and AL-Hesnayn	Dous	
0	0	0	30	Al Mandaq	0	0	0	1	Dous	0	0	0	0	0	0	0	4	North	Al Eifah	Dous	
0	0	0	30	Al Mandaq	0	0	0	0	0	0	0	0	0	0	0	2	North	Rams and AL-Doulan	Dous		
0	0	0	30	Al Mandaq	0	0	0	2	Dous	0	0	0	2	Dous	0	0	0	4	North	Al-Habshah	Dous

## Geographical data at the populated area level

The nearest city or village with a hospital					The nearest town or village that have a care center					The nearest town or village that have an education					Distance (Km) - type of road				Direction	Populated area	Emirate or governorate or municipality
Distance (Km) - type of road				City or village	Distance (Km) - type of road				City or village	Distance (Km) - type of road				City or village							
Sea route	Rough	Easy	asphalt		Sea route	Rough	Easy	asphalt		Sea route	Rough	Easy	asphalt		Sea route	Rough	Easy	asphalt			
0	0	0	30	Al Mandaq	0	0	0	2	Dous	0	0	0	2	Dous	0	0	0	5	North	Al-Rihan	Dous
0	0	0	30	Al Mandaq	0	0	0	4	Dous	0	0	0	3	Dous	0	0	0	7	East	Badada	Dous
0	0	0	30	Al Mandaq	0	0	0	10	Daws Bani Fahm	0	0	0	10	Daws Bani Fahm	0	0	0	10	East	Al-Hashas	Dous
0	0	0	30	Al Mandaq	0	0	0	3	Dous	0	0	0	2	Daws Bani Fahm	0	0	0	16	Southeast	Salaman	Dous
0	0	0	30	Al Mandaq	0	0	0	4	Dous	0	0	0	4	Dous	0	0	0	8	Southeast	Qaridah and Al-Aqrah	Dous
0	0	0	43	Al Mandaq	0	0	0	4	Dous	0	0	0	2	Dous	0	0	0	6	North	Za'nah	Dous
0	0	0	30	Al Mandaq	0	0	0	6	Dous	0	0	0	6	Dous	0	0	0	9	Southeast	Al-Wakf	Dous
0	0	0	30	Al Mandaq	0	0	0	0		0	0	0	0		0	0	0	4	South	Emdan	Dous
0	0	0	27	Al Mandaq	0	0	0	2	Dous	0	0	0	2	Dous	0	0	0	3	South	Al-Qamah	Dous
0	0	0	30	Al Mandaq	0	0	0	4	Dous	0	0	0	4	Dous	0	0	0	7	South	Al-Heda	Dous

Table (33 - 12 )

## Geographical data at the populated area level

The nearest city or village with a hospital					The nearest town or village that have a care center					The nearest town or village that have an education					Distance (Km) - type of road				Direction	Populated area	Emirate or governorate or municipality
Distance (Km) - type of road				City or village	Distance (Km) - type of road				City or village	Distance (Km) - type of road				City or village							
Sea route	Rough	Easy	asphalt		Sea route	Rough	Easy	asphalt		Sea route	Rough	Easy	asphalt		Sea route	Rough	Easy	asphalt			
0	0	0	30	Al Mandaq	0	0	0	2	Dous	0	0	0	2	Dous	0	0	0	8	South	Al-Gharir	Dous
0	0	0	30	Al Mandaq	0	0	0	0		0	0	0	0		0	0	0	9	South	Owayrah	Dous
0	0	0	30	Al Mandaq	0	0	0	0		0	0	0	0		0	0	0	30	North	Barahrah Al-Souq and Al-Jehaf	Barhouh
0	0	0	30	Al Mandaq	0	0	0	1	Barhouh	0	0	0	1	Barhouh	0	0	0	1	West	Al Harrah	Barhouh
0	0	0	30	Al Mandaq	0	0	0	2	Barhouh	0	0	0	2	Barhouh	0	0	0	2	West	Al No'man	Barhouh
0	0	0	30	Al Mandaq	0	0	0	1	Barhouh	0	0	0	1	Barhouh	0	0	0	1	West	Al Qaz'a	Barhouh
0	0	0	30	Al Mandaq	0	0	0	3	Barhouh	0	0	0	3	Barhouh	0	0	0	3	West	Gheyad	Barhouh
0	0	0	30	Al Mandaq	0	0	0	4	Barhouh	0	0	0	4	Barhouh	0	0	0	4	South	Al-Qa'rah	Barhouh
0	0	0	30	Al Mandaq	0	0	0	2	Barhouh	0	0	0	2	Barhouh	0	0	0	2	South	Al-Moqaranah	Barhouh
0	0	0	30	Al Mandaq	0	0	0	3	Barhouh	0	0	0	3	Barhouh	0	0	0	3	South	Qera Al-Zohr	Barhouh

The sixteenth services guide 2017\_Region Al Bahah

## Geographical data at the populated area level

The nearest city or village with a hospital					The nearest town or village that have a care center					The nearest town or village that have an education					Distance (Km) - type of road				Direction	Populated area	Emirate or governorate or municipality
Distance (Km) - type of road				City or village	Distance (Km) - type of road				City or village	Distance (Km) - type of road				City or village							
Sea route	Rough	Easy	asphalt		Sea route	Rough	Easy	asphalt		Sea route	Rough	Easy	asphalt		Sea route	Rough	Easy	asphalt			
0	0	0	30	Al Mandaq	0	0	0	3	Barhouh	0	0	0	3	Barhouh	0	0	0	3	South	Al-Ashwah	Barhouh
0	0	0	30	Al Mandaq	0	0	0	1	Barhouh	0	0	0	1	Barhouh	0	0	0	1	South	Al-Samaa	Barhouh
0	0	0	30	Al Mandaq	0	0	0	1	Barhouh	0	0	0	1	Barhouh	0	0	0	1	Southeast	Al-Slatin and Dalim	Barhouh
0	0	0	30	Al Mandaq	0	0	0	2	Barhouh	0	0	0	2	Barhouh	0	0	0	2	Southeast	Al-Kahdin	Barhouh
0	0	0	30	Al Mandaq	0	0	0	1	Barhouh	0	0	0	1	Barhouh	0	0	0	1	East	Gharabah	Barhouh
0	0	0	30	Al Mandaq	0	0	0	3	Barhouh	0	0	0	3	Barhouh	0	0	0	3	North	Al-Sonnah	Barhouh
0	0	0	30	Al Mandaq	0	0	0	4	Barhouh	0	0	0	4	Barhouh	0	0	0	4	Northeast	Sihan	Barhouh
0	0	0	30	Al Mandaq	0	0	0	4	Barhouh	0	0	0	4	Barhouh	0	0	0	4	Northeast	Al-Thawdah	Barhouh
0	0	0	37	Al Mandaq	0	0	0	7	Barhouh	0	0	0	7	Barhouh	0	0	0	7	Northeast	Alerqain	Barhouh
0	0	0	30	Al Mandaq	0	0	0	8	Barhouh	0	0	0	8	Barhouh	0	0	0	8	Northeast	Al Asilah	Barhouh

## Geographical data at the populated area level

The nearest city or village with a hospital					The nearest town or village that have a care center					The nearest town or village that have an education					Distance (Km) - type of road				Direction	Populated area	Emirate or governorate or municipality
Distance (Km) - type of road				City or village	Distance (Km) - type of road				City or village	Distance (Km) - type of road				City or village							
Sea route	Rough	Easy	asphalt		Sea route	Rough	Easy	asphalt		Sea route	Rough	Easy	asphalt		Sea route	Rough	Easy	asphalt			
0	0	0	30	Al Mandaq	0	0	0	2	Barhouh	0	0	0	2	Barhouh	0	0	0	2	South	Ibn Erd al-Ghorbah	Barhouh
0	0	0	30	Al Mandaq	0	0	0	3	Barhouh	0	0	0	3	Barhouh	0	0	0	3	South	Al-Habwa	Barhouh
0	0	0	30	Al Mandaq	0	0	0	3	Barhouh	0	0	0	0	0	0	0	3	South	Al-Iraq and Al-Hubah	Barhouh	
0	0	0	30	Al Mandaq	0	0	0	4	Barhouh	0	0	0	4	Barhouh	0	0	0	4	South	Al-Fasilah and AL Masoud	Barhouh
0	0	0	30	Al Mandaq	0	0	0	4	Barhouh	0	0	0	4	Barhouh	0	0	0	4	Southwest	Al-Wahsah and Al-Qanah	Barhouh
0	0	0	30	Al Mandaq	0	0	0	2	Daws Bani Fahm	0	0	0	2	Daws Bani Fahm	0	0	0	15	North	Bani Yazid	Daws Bani Fahm
0	0	0	30	Al Mandaq	0	0	0	0	0	0	0	0	0	0	0	1	South	Al Ne'mah	Daws Bani Fahm		
0	0	0	30	Al Mandaq	0	0	0	4	Daws Bani Fahm	0	0	0	4	Daws Bani Fahm	0	0	0	1	South	Al-Adfah	Daws Bani Fahm
0	0	0	30	Al Mandaq	0	0	0	4	Daws Bani Fahm	0	0	0	4	Daws Bani Fahm	0	0	0	1	North	Al-Kahilah	Daws Bani Fahm
0	0	0	43	Al Mandaq	0	0	0	6	Daws Bani Fahm	0	0	0	6	Daws Bani Fahm	0	1	0	0	North	Al-Haraa	Daws Bani Fahm

## Geographical data at the populated area level

The nearest city or village with a hospital					The nearest town or village that have a care center					The nearest town or village that have an education					Distance (Km) - type of road				Direction	Populated area	Emirate or governorate or municipality
Distance (Km) - type of road				City or village	Distance (Km) - type of road				City or village	Distance (Km) - type of road				City or village							
Sea route	Rough	Easy	asphalt		Sea route	Rough	Easy	asphalt		Sea route	Rough	Easy	asphalt		Sea route	Rough	Easy	asphalt			
0	0	0	30	Al Mandaq	0	0	0	4	Daws Bani Fahm	0	0	0	4	Daws Bani Fahm	0	0	0	5	East	Al-Houshbiyah	Daws Bani Fahm
0	0	0	30	Al Mandaq	0	0	0	9	Daws Bani Fahm	0	0	0	9	Daws Bani Fahm	0	0	0	7	East	Al-Baydany	Daws Bani Fahm
0	0	0	30	Al Mandaq	0	0	0	5	Dous	0	0	0	0		0	0	0	10	Southeast	hadwah	Daws Bani Fahm
0	0	0	30	Al Mandaq	0	0	0	4	Dous	0	0	0	1	Daws Bani Fahm	0	0	0	10	Southeast	Al-Kurs	Daws Bani Fahm
0	0	0	30	Al Mandaq	0	0	0	3	Daws Bani Fahm	0	0	0	3	Daws Bani Fahm	0	0	0	5	North	Al-Khajah	Daws Bani Fahm
0	0	0	30	Al Mandaq	0	0	0	5	Barhouh	0	0	0	3	Barhouh	0	0	0	5	North	Al Hadban	Daws Bani Fahm
0	0	0	30	Al Mandaq	0	0	0	6	Barhouh	0	0	0	6	Daws Bani Fahm	0	0	0	6	North	Zahr Al-Qora	Daws Bani Fahm
0	0	0	30	Al Mandaq	0	0	0	7	Barhouh	0	0	0	5	Daws Bani Fahm	0	0	0	7	North	Al Fara'ah	Daws Bani Fahm
0	0	0	30	Al Mandaq	0	0	0	7	Barhouh	0	0	0	5	Daws Bani Fahm	0	0	0	7	North	Al-Azbah	Daws Bani Fahm
0	0	0	30	Al Mandaq	0	0	0	5	Daws Bani Fahm	0	0	0	5	Daws Bani Fahm	0	0	0	9	Northeast	Al-Jabur	Daws Bani Fahm



## Geographical data at the populated area level

The nearest city or village with a hospital					The nearest town or village that have a care center					The nearest town or village that have an education					Distance (Km) - type of road				Direction	Populated area	Emirate or governorate or municipality
Distance (Km) - type of road				City or village	Distance (Km) - type of road				City or village	Distance (Km) - type of road				City or village							
Sea route	Rough	Easy	asphalt		Sea route	Rough	Easy	asphalt		Sea route	Rough	Easy	asphalt		Sea route	Rough	Easy	asphalt			
0	0	0	0		0	0	0	0		0	0	0	0		0	0	0	46	West	Al-Makhwah	Al Mukhwah
0	0	0	7	Al Mukhwah	0	0	0	7	Al Mukhwah	0	0	0	7	Al Mukhwah	0	0	0	7	East	Al-Khalif	Al Mukhwah
0	0	0	9	Al Mukhwah	0	0	0	9	Al Mukhwah	0	0	0	9	Al Mukhwah	0	0	0	9	East	Al-Jmaa	Al Mukhwah
0	0	0	5	Al Mukhwah	0	0	0	5	Al Mukhwah	0	0	0	5	Al Mukhwah	0	0	0	5	East	Al-Madahy	Al Mukhwah
0	0	0	7	Al Mukhwah	0	0	0	7	Al Mukhwah	0	0	0	0		0	0	0	7	East	Al-Meq'ad	Al Mukhwah
0	0	0	8	Al Mukhwah	0	0	0	8	Al Mukhwah	0	0	0	8	Al Mukhwah	0	0	0	8	East	Samlaqah	Al Mukhwah
0	0	0	12	Al Mukhwah	0	0	0	12	Al Mukhwah	0	0	0	0		0	0	0	12	East	Al-Madhah	Al Mukhwah
0	0	0	12	Al Mukhwah	0	0	0	12	Al Mukhwah	0	0	0	12	Al Mukhwah	0	0	0	12	East	Salama	Al Mukhwah
0	0	0	11	Al Mukhwah	0	0	0	11	Al Mukhwah	0	0	0	11	Al Mukhwah	0	0	0	11	East	Al-Fajah and Al-Qamrayah	Al Mukhwah
0	0	0	12	Al Mukhwah	0	0	0	12	Al Mukhwah	0	0	0	12	Al Mukhwah	0	0	0	12	East	Al-Meqn'ah	Al Mukhwah

## Geographical data at the populated area level

The nearest city or village with a hospital					The nearest town or village that have a care center					The nearest town or village that have an education					Distance (Km) - type of road				Direction	Populated area	Emirate or governorate or municipality
Distance (Km) - type of road				City or village	Distance (Km) - type of road				City or village	Distance (Km) - type of road				City or village							
Sea route	Rough	Easy	asphalt		Sea route	Rough	Easy	asphalt		Sea route	Rough	Easy	asphalt		Sea route	Rough	Easy	asphalt			
0	0	0	12	Al Mukhwah	0	0	0	12	Al Mukhwah	0	0	0	12	Al Mukhwah	0	0	0	12	East	Al-Ashirah	Al Mukhwah
0	0	0	14	Al Mukhwah	0	0	0	14	Al Mukhwah	0	0	0	14	Al Mukhwah	0	0	0	14	East	Al Hadbah	Al Mukhwah
0	0	0	13	Al Mukhwah	0	0	0	13	Al Mukhwah	0	0	0	13	Al Mukhwah	0	0	0	13	East	Al-Dakhul	Al Mukhwah
0	0	0	13	Al Mukhwah	0	0	0	13	Al Mukhwah	0	0	0	13	Al Mukhwah	0	0	0	13	East	Al Bakh (the upper and the lower)	Al Mukhwah
0	0	2	12	Al Mukhwah	0	0	2	12	Al Mukhwah	0	0	0	0		0	0	2	12	East	Al-Baytariyah	Al Mukhwah
0	0	2	14	Al Mukhwah	0	0	2	14	Al Mukhwah	0	0	2	9	Al Mukhwah	0	0	2	14	Northeast	Khabah and Al-Ajarid	Al Mukhwah
0	0	0	5	Al Mukhwah	0	0	0	5	Al Mukhwah	0	0	0	0		0	0	0	5	Northeast	Al-Marwah	Al Mukhwah
0	0	0	6	Al Mukhwah	0	0	0	6	Al Mukhwah	0	0	0	2	Al Mukhwah	0	0	0	6	Northeast	Al-Awfah	Al Mukhwah
0	0	0	7	Al Mukhwah	0	0	0	7	Al Mukhwah	0	0	0	7	Al Mukhwah	0	0	0	7	Northeast	Al-Ashirah	Al Mukhwah
0	5	0	29	Al Mukhwah	0	5	0	29	Al Mukhwah	0	0	0	0		0	5	0	29	North	Bni Yahmid	Al Mukhwah

The sixteenth services guide 2017\_Region Al Bahah

## Geographical data at the populated area level

The nearest city or village with a hospital					The nearest town or village that have a care center					The nearest town or village that have an education					Distance (Km) - type of road				Direction	Populated area	Emirate or governorate or municipality
Distance (Km) - type of road				City or village	Distance (Km) - type of road				City or village	Distance (Km) - type of road				City or village							
Sea route	Rough	Easy	asphalt		Sea route	Rough	Easy	asphalt		Sea route	Rough	Easy	asphalt		Sea route	Rough	Easy	asphalt			
0	5	0	30	Al Mukhwah	0	5	0	30	Al Mukhwah	0	2	0	0	Al Mukhwah	0	5	0	30	North	Arafah	Al Mukhwah
0	2	0	30	Al Mukhwah	0	2	0	30	Al Mukhwah	0	1	0	0	Al Mukhwah	0	2	0	30	North	Qahish	Al Mukhwah
0	2	0	30	Al Mukhwah	0	2	0	1	Wadi Mamna	0	2	0	1	Wadi Mamna	0	2	0	30	North	Al-Mab'ith	Al Mukhwah
0	0	0	7	Al Mukhwah	0	0	0	7	Al Mukhwah	0	0	0	7	Al Mukhwah	0	0	0	7	North	Al-ghosah and Al-Jawfaa	Al Mukhwah
0	0	0	19	Al Mukhwah	0	0	0	5	Al Mukhwah	0	0	0	7	Al Mukhwah	0	0	0	19	North	Al-Badwan and Al-Medhah	Al Mukhwah
0	0	0	21	Al Mukhwah	0	0	0	5	Al Mukhwah	0	0	0	9	Al Mukhwah	0	0	0	21	North	Al Juwar	Al Mukhwah
0	0	0	17	Al Mukhwah	0	0	0	0		0	0	0	3	Al Mukhwah	0	0	0	17	North	Al-Rashashah	Al Mukhwah
0	0	0	18	Al Mukhwah	0	0	0	1	Al Mukhwah	0	0	0	4	Al Mukhwah	0	0	0	18	North	Dajah	Al Mukhwah
0	0	0	16	Al Mukhwah	0	0	0	1	Al Mukhwah	0	0	0	2	Al Mukhwah	0	0	0	16	North	Al-Sharahin	Al Mukhwah
0	0	0	15	Al Mukhwah	0	0	0	3	Al Mukhwah	0	0	0	1	Al Mukhwah	0	0	0	15	Northwest	Al Bidha	Al Mukhwah

## Geographical data at the populated area level

The nearest city or village with a hospital					The nearest town or village that have a care center					The nearest town or village that have an education					Distance (Km) - type of road				Direction	Populated area	Emirate or governorate or municipality
Distance (Km) - type of road				City or village	Distance (Km) - type of road				City or village	Distance (Km) - type of road				City or village							
Sea route	Rough	Easy	asphalt		Sea route	Rough	Easy	asphalt		Sea route	Rough	Easy	asphalt		Sea route	Rough	Easy	asphalt			
0	0	0	14	Al Mukhwah	0	0	0	3	Al Mukhwah	0	0	0	0		0	0	0	14	Northwest	Al-Hamdah	Al Mukhwah
0	0	0	9	Al Mukhwah	0	0	0	4	Al Mukhwah	0	0	0	1	Al Mukhwah	0	0	0	9	Northwest	Qadran	Al Mukhwah
0	0	0	10	Al Mukhwah	0	0	0	7	Al Mukhwah	0	0	0	0		0	0	0	10	Northwest	Maleel	Al Mukhwah
0	0	0	9	Al Mukhwah	0	0	0	9	Al Mukhwah	0	0	0	3	Al Mukhwah	0	0	0	9	North	Al-Sadah	Al Mukhwah
0	0	0	9	Al Mukhwah	0	0	0	9	Al Mukhwah	0	0	0	2	Al Mukhwah	0	0	0	9	North	Al Jaber	Al Mukhwah
0	0	0	10	Al Mukhwah	0	0	0	10	Al Mukhwah	0	0	0	3	Al Mukhwah	0	0	0	10	North	Al-Jarwah	Al Mukhwah
0	0	0	11	Al Mukhwah	0	0	0	11	Al Mukhwah	0	0	0	0		0	0	0	11	North	Al-Halal	Al Mukhwah
0	0	0	19	Al Mukhwah	0	0	0	19	Al Mukhwah	0	0	0	1	Al Mukhwah	0	0	0	19	Southeast	Hawaz	Al Mukhwah
0	0	0	17	Al Mukhwah	0	0	0	17	Al Mukhwah	0	0	0	17	Al Mukhwah	0	0	0	17	Southeast	Qarn Al-Nathlah	Al Mukhwah
0	0	0	17	Al Mukhwah	0	0	0	17	Al Mukhwah	0	0	0	17	Al Mukhwah	0	0	0	17	Southeast	Hasiny	Al Mukhwah

## Geographical data at the populated area level

The nearest city or village with a hospital					The nearest town or village that have a care center					The nearest town or village that have an education					Distance (Km) - type of road				Direction	Populated area	Emirate or governorate or municipality
Distance (Km) - type of road				City or village	Distance (Km) - type of road				City or village	Distance (Km) - type of road				City or village							
Sea route	Rough	Easy	asphalt		Sea route	Rough	Easy	asphalt		Sea route	Rough	Easy	asphalt		Sea route	Rough	Easy	asphalt			
0	0	0	15	Al Mukhwah	0	0	0	15	Al Mukhwah	0	0	0	15	Al Mukhwah	0	0	0	15	Southeast	Al-Mazin	Al Mukhwah
0	0	0	15	Al Mukhwah	0	0	0	15	Al Mukhwah	0	0	0	15	Al Mukhwah	0	0	0	15	Southeast	Maghyid	Al Mukhwah
0	0	0	34	Al Mukhwah	0	0	0	34	Al Mukhwah	0	0	0	34	Al Mukhwah	0	0	0	34	Southeast	Sahawah	Al Mukhwah
0	0	0	35	Al Mukhwah	0	0	0	35	Al Mukhwah	0	0	0	35	Al Mukhwah	0	0	0	35	Southeast	Al-Sha'rah	Al Mukhwah
0	0	0	36	Al Mukhwah	0	0	0	36	Al Mukhwah	0	0	0	36	Al Mukhwah	0	0	0	36	Southeast	Dahayah	Al Mukhwah
0	0	0	34	Al Mukhwah	0	0	0	34	Al Mukhwah	0	0	0	34	Al Mukhwah	0	0	0	34	Southeast	Al Ekas	Al Mukhwah
0	0	0	32	Al Mukhwah	0	0	0	32	Al Mukhwah	0	0	0	32	Al Mukhwah	0	0	0	32	Southeast	Masadem	Al Mukhwah
0	0	0	32	Al Mukhwah	0	0	0	32	Al Mukhwah	0	0	0	32	Al Mukhwah	0	0	0	32	Southeast	Al-Mazroubah Villages	Al Mukhwah
0	0	0	28	Al Mukhwah	0	0	0	28	Al Mukhwah	0	0	0	28	Al Mukhwah	0	0	0	28	Southeast	Al-Heraa and Al-Shrabaqah	Al Mukhwah
0	0	0	28	Al Mukhwah	0	0	0	28	Al Mukhwah	0	0	0	0	Al Mukhwah	0	0	0	28	Southeast	Al-Sa'bah	Al Mukhwah

## Geographical data at the populated area level

The nearest city or village with a hospital					The nearest town or village that have a care center					The nearest town or village that have an education					Distance (Km) - type of road				Direction	Populated area	Emirate or governorate or municipality
Distance (Km) - type of road				City or village	Distance (Km) - type of road				City or village	Distance (Km) - type of road				City or village							
Sea route	Rough	Easy	asphalt		Sea route	Rough	Easy	asphalt		Sea route	Rough	Easy	asphalt		Sea route	Rough	Easy	asphalt			
0	0	0	19	Al Mukhwah	0	0	0	19	Al Mukhwah	0	0	0	19	Al Mukhwah	0	0	0	19	Southeast	Al-Harith	Al Mukhwah
0	0	0	20	Al Mukhwah	0	0	0	20	Al Mukhwah	0	0	0	20	Al Mukhwah	0	0	0	20	Southeast	Hasiny (the upper and the lower)	Al Mukhwah
0	0	0	19	Al Mukhwah	0	0	0	19	Al Mukhwah	0	0	0	19	Al Mukhwah	0	0	0	19	Southeast	Ghbishah	Al Mukhwah
0	0	0	15	Al Mukhwah	0	0	0	15	Al Mukhwah	0	0	0	15	Al Mukhwah	0	0	0	15	Southeast	Al-Qa'rah	Al Mukhwah
0	0	0	16	Al Mukhwah	0	0	0	16	Al Mukhwah	0	0	0	16	Al Mukhwah	0	0	0	16	Southeast	Al Bathaa	Al Mukhwah
0	0	0	6	Al Mukhwah	0	0	0	6	Al Mukhwah	0	0	0	0	0	0	0	6	Southeast	Al Sour	Al Mukhwah	
0	0	0	8	Al Mukhwah	0	0	0	8	Al Mukhwah	0	0	0	1	1	0	0	8	Southeast	Al Juwar	Al Mukhwah	
0	0	0	8	Al Mukhwah	0	0	0	8	Al Mukhwah	0	0	0	1	1	0	0	8	Southeast	Al-Hashf	Al Mukhwah	
0	0	0	10	Al Mukhwah	0	0	0	10	Al Mukhwah	0	0	0	1	1	0	0	10	Southeast	Al-Meshbab	Al Mukhwah	
0	0	0	7	Al Mukhwah	0	0	0	7	Al Mukhwah	0	0	0	1	1	0	0	7	Southeast	Al-Hubah Villages	Al Mukhwah	

The sixteenth services guide 2017\_Region Al Bahah

## Geographical data at the populated area level

The nearest city or village with a hospital					The nearest town or village that have a care center					The nearest town or village that have an education					Distance (Km) - type of road				Direction	Populated area	Emirate or governorate or municipality
Distance (Km) - type of road				City or village	Distance (Km) - type of road				City or village	Distance (Km) - type of road				City or village							
Sea route	Rough	Easy	asphalt		Sea route	Rough	Easy	asphalt		Sea route	Rough	Easy	asphalt		Sea route	Rough	Easy	asphalt			
0	0	0	11	Al Mukhwah	0	0	0	11	Al Mukhwah	0	0	0	2	Al Mukhwah	0	0	0	11	Southeast	Al-Ma'mer Villages	Al Mukhwah
0	0	0	9	Al Mukhwah	0	0	0	9	Al Mukhwah	0	0	0	0		0	0	0	9	Southeast	Fajah	Al Mukhwah
0	0	0	5	Al Mukhwah	0	0	0	5	Al Mukhwah	0	0	0	1	Al Mukhwah	0	0	0	5	Southeast	Hedab Al-Najim	Al Mukhwah
0	0	0	10	Al Mukhwah	0	0	0	10	Al Mukhwah	0	0	0	2	Al Mukhwah	0	0	0	10	Southeast	Hetar	Al Mukhwah
0	0	0	10	Al Mukhwah	0	0	0	10	Al Mukhwah	0	0	0	2	Al Mukhwah	0	0	0	10	Southeast	Al-Mashrouq Villages	Al Mukhwah
0	0	0	12	Al Mukhwah	0	0	0	12	Al Mukhwah	0	0	0	2	Al Mukhwah	0	0	0	12	Southeast	Al Gofol	Al Mukhwah
0	0	0	9	Al Mukhwah	0	0	0	9	Al Mukhwah	0	0	0	2	Wadi Al Ahsabah	0	0	0	9	Southwest	Al-Khariq	Al Mukhwah
0	0	0	9	Al Mukhwah	0	0	0	9	Al Mukhwah	0	0	0	3	Wadi Al Ahsabah	0	0	0	9	Southwest	Hanf	Al Mukhwah
0	0	0	8	Al Mukhwah	0	0	0	8	Al Mukhwah	0	0	0	2	Wadi Al Ahsabah	0	0	0	8	Southwest	SaLum	Al Mukhwah
0	0	0	7	Al Mukhwah	0	0	0	7	Al Mukhwah	0	0	0	7	Al Mukhwah	0	0	0	7	South	Bni Shrfaa	Al Mukhwah

The sixteenth services guide 2017\_Region Al Bahah

## Geographical data at the populated area level

The nearest city or village with a hospital					The nearest town or village that have a care center					The nearest town or village that have an education					Distance (Km) - type of road				Direction	Populated area	Emirate or governorate or municipality
Distance (Km) - type of road				City or village	Distance (Km) - type of road				City or village	Distance (Km) - type of road				City or village							
Sea route	Rough	Easy	asphalt		Sea route	Rough	Easy	asphalt		Sea route	Rough	Easy	asphalt		Sea route	Rough	Easy	asphalt			
0	0	0	37	Al Mukhwah	0	0	0	37	Al Mukhwah	0	0	0	0		0	0	0	37	Southwest	Al-Qadaya	Al Mukhwah
0	0	0	35	Al Mukhwah	0	0	0	35	Al Mukhwah	0	0	0	35	Al Mukhwah	0	0	0	35	Southwest	Al-Meqsha'	Al Mukhwah
0	0	0	6	Al Mukhwah	0	0	0	6	Al Mukhwah	0	0	0	6	Al Mukhwah	0	0	0	6	North	Al Taraf	Al Mukhwah
0	8	0	30	Al Mukhwah	0	0	0	0		0	0	0	0		0	8	0	30	West	Al Fara'	Al Mukhwah
0	5	0	30	Al Mukhwah	0	3	0	0	Al Mukhwah	0	3	0	0	Al Mukhwah	0	5	0	30	West	Al-Rus	Al Mukhwah
0	3	0	28	Al Mukhwah	0	3	0	3	Al Mukhwah	0	3	0	3	Al Mukhwah	0	3	0	28	West	Al-Namrah	Al Mukhwah
0	0	2	29	Al Mukhwah	0	0	2	4	Al Mukhwah	0	0	2	4	Al Mukhwah	0	0	2	29	West	Sefaq	Al Mukhwah
0	0	5	27	Al Mukhwah	0	0	3	0	Al Mukhwah	0	0	3	0	Al Mukhwah	0	0	5	27	West	Al Dohnah	Al Mukhwah
0	0	5	30	Al Mukhwah	0	0	3	0	Al Mukhwah	0	0	3	0	Al Mukhwah	0	0	5	30	West	Al-Haluq	Al Mukhwah
0	0	5	30	Al Mukhwah	0	0	5	0	Al Mukhwah	0	0	5	0	Al Mukhwah	0	0	5	30	West	Rahban	Al Mukhwah

The sixteenth services guide 2017\_Region Al Bahah



## Geographical data at the populated area level

The nearest city or village with a hospital					The nearest town or village that have a care center					The nearest town or village that have an education					Distance (Km) - type of road				Direction	Populated area	Emirate or governorate or municipality
Distance (Km) - type of road				City or village	Distance (Km) - type of road				City or village	Distance (Km) - type of road				City or village							
Sea route	Rough	Easy	asphalt		Sea route	Rough	Easy	asphalt		Sea route	Rough	Easy	asphalt		Sea route	Rough	Easy	asphalt			
0	0	15	30	Al Mukhwah	0	0	10	0	Al Mukhwah	0	0	10	0	Al Mukhwah	0	0	15	30	West	Al-Ashraf	Al Mukhwah
0	0	17	30	Al Mukhwah	0	0	12	0	Al Mukhwah	0	0	12	0	Al Mukhwah	0	0	17	30	West	Al Shafaa	Al Mukhwah
0	0	12	30	Al Mukhwah	0	0	9	0	Al Mukhwah	0	0	9	0	Al Mukhwah	0	0	12	30	West	Al Sahah	Al Mukhwah
0	0	9	30	Al Mukhwah	0	0	9	1	Al Mukhwah	0	0	9	1	Al Mukhwah	0	0	9	30	West	Al-She'bayn	Al Mukhwah
0	0	8	30	Al Mukhwah	0	0	8	5	Al Mukhwah	0	0	8	5	Al Mukhwah	0	0	8	30	West	Tha'lab	Al Mukhwah
0	0	5	30	Al Mukhwah	0	0	3	0	Al Mukhwah	0	0	3	0	Al Mukhwah	0	0	5	30	West	Al Taraf	Al Mukhwah
0	0	4	30	Al Mukhwah	0	0	4	2	Al Mukhwah	0	0	4	2	Al Mukhwah	0	0	4	30	West	hadarah	Al Mukhwah
0	0	2	30	Al Mukhwah	0	0	2	3	Al Mukhwah	0	0	2	3	Al Mukhwah	0	0	2	30	West	Barkaa	Al Mukhwah
0	0	2	8	Al Mukhwah	0	0	2	7	Al Mukhwah	0	0	2	7	Al Mukhwah	0	0	2	8	West	Al-Malaqy	Al Mukhwah
0	0	0	45	Al Mukhwah	0	0	0	0		0	0	0	0		0	0	0	45	West	Nawan	Nawan

## Geographical data at the populated area level

The nearest city or village with a hospital					The nearest town or village that have a care center					The nearest town or village that have an education					Distance (Km) - type of road				Direction	Populated area	Emirate or governorate or municipality
Distance (Km) - type of road				City or village	Distance (Km) - type of road				City or village	Distance (Km) - type of road				City or village							
Sea route	Rough	Easy	asphalt		Sea route	Rough	Easy	asphalt		Sea route	Rough	Easy	asphalt		Sea route	Rough	Easy	asphalt			
0	0	0	46	Al Mukhwah	0	0	0	1	Nawan	0	0	0	1	Nawan	0	0	0	1	Southwest	Al-Maqary	Nawan
0	0	0	50	Al Mukhwah	0	0	0	6	Nawan	0	0	0	6	Nawan	0	0	0	6	East	Al Ha'et	Nawan
0	0	0	45	Al Mukhwah	0	0	0	3	Nawan	0	0	0	3	Nawan	0	0	0	3	East	Al-Mubarak	Nawan
0	0	0	45	Al Mukhwah	0	0	0	2	Nawan	0	0	0	2	Nawan	0	0	0	2	South	Al-Hajrouf	Nawan
0	0	0	48	Al Mukhwah	0	0	0	3	Nawan	0	0	0	3	Nawan	0	0	0	3	South	Al-Zyarah	Nawan
0	0	0	47	Al Mukhwah	0	0	0	2	Nawan	0	0	0	2	Nawan	0	0	0	2	South	Al-Masaqah	Nawan
0	0	0	50	Al Mukhwah	0	0	0	4	Nawan	0	0	0	4	Nawan	0	0	0	4	South	Sabab	Nawan
0	0	0	51	Al Mukhwah	0	0	0	5	Nawan	0	0	0	5	Nawan	0	0	0	5	South	Al-Sahwah	Nawan
0	0	2	51	Al Mukhwah	0	0	2	5	Nawan	0	0	2	5	Nawan	0	0	2	5	South	Makbeb	Nawan
0	0	2	58	Al Mukhwah	0	0	2	6	Nawan	0	0	2	6	Nawan	0	0	2	6	Southwest	Al-Safuq	Nawan

The sixteenth services guide 2017\_Region Al Bahah

## Geographical data at the populated area level

The nearest city or village with a hospital					The nearest town or village that have a care center					The nearest town or village that have an education					Distance (Km) - type of road				Direction	Populated area	Emirate or governorate or municipality
Distance (Km) - type of road				City or village	Distance (Km) - type of road				City or village	Distance (Km) - type of road				City or village							
Sea route	Rough	Easy	asphalt		Sea route	Rough	Easy	asphalt		Sea route	Rough	Easy	asphalt		Sea route	Rough	Easy	asphalt			
0	0	2	58	Al Mukhwah	0	0	2	6	Nawan	0	0	0	0		0	0	2	6	Southwest	Okdah Al Sa'd	Nawan
0	11	0	42	Al Mukhwah	0	11	0	0	Nawan	0	11	0	0	Nawan	0	11	0	0	East	Wadi nawan (Public Site)	Nawan
0	9	0	41	Al Mukhwah	0	9	0	0	Nawan	0	9	0	0	Nawan	0	9	0	0	East	Al-Zaruq	Nawan
0	13	0	42	Al Mukhwah	0	13	0	0	Nawan	0	13	0	0	Nawan	0	13	0	0	East	Al-Ma'yudah	Nawan
0	12	0	40	Al Mukhwah	0	12	0	0	Nawan	0	12	0	0	Nawan	0	12	0	0	East	Al-Oqaysaa	Nawan
0	22	0	18	Al Mukhwah	0	22	0	0	Nawan	0	22	0	0	Nawan	0	22	0	0	East	Mahaniz	Nawan
0	0	0	40	Al Mukhwah	0	0	0	13	Nawan	0	0	0	13	Nawan	0	0	0	13	East	Al-Qarn Al-Akhdar and Al-Maraby	Nawan
0	10	0	15	Al Mukhwah	0	10	0	15	Nawan	0	10	0	15	Nawan	0	10	0	15	East	Al-Qadb and Abu Tohamy	Nawan
0	0	0	40	Al Mukhwah	0	0	0	12	Nawan	0	0	0	12	Nawan	0	0	0	12	East	Wadi Ram	Nawan
0	18	0	22	Al Mukhwah	0	18	0	6	Nawan	0	0	0	0		0	18	0	6	East	Al-Qa'r	Nawan

## Geographical data at the populated area level

The nearest city or village with a hospital					The nearest town or village that have a care center					The nearest town or village that have an education					Distance (Km) - type of road				Direction	Populated area	Emirate or governorate or municipality
Distance (Km) - type of road				City or village	Distance (Km) - type of road				City or village	Distance (Km) - type of road				City or village							
Sea route	Rough	Easy	asphalt		Sea route	Rough	Easy	asphalt		Sea route	Rough	Easy	asphalt		Sea route	Rough	Easy	asphalt			
0	14	0	36	Al Mukhwah	0	14	0	0	Nawan	0	14	0	0	Nawan	0	14	0	0	Northeast	Al-Monairaa (Al-Medba')	Nawan
0	0	0	70	Al Mukhwah	0	0	0	15	Nawan	0	0	0	15	Nawan	0	0	0	15	Northeast	Al-Fazazah	Nawan
0	0	0	70	Al Mukhwah	0	0	0	16	Nawan	0	0	0	16	Nawan	0	0	0	16	North	Al-Masa'id	Nawan
0	0	4	70	Al Mukhwah	0	0	4	16	Nawan	0	0	4	16	Nawan	0	0	4	16	North	Al-Moqrer	Nawan
0	0	7	70	Al Mukhwah	0	0	7	16	Nawan	0	0	7	16	Nawan	0	0	7	16	North	Al-Qoray'aa	Nawan
0	45	0	45	Al Mukhwah	0	30	0	15	Nawan	0	30	0	15	Nawan	0	30	0	15	North	Al-She'b Al-Yamany	Nawan
0	46	0	45	Al Mukhwah	0	46	0	0	Nawan	0	46	0	0	Nawan	0	46	0	0	North	Al-Marwah	Nawan
0	47	0	45	Al Mukhwah	0	47	0	0	Nawan	0	47	0	0	Nawan	0	47	0	0	North	Al Sawghaa	Nawan
0	48	0	45	Al Mukhwah	0	48	0	0	Nawan	0	48	0	0	Nawan	0	48	0	0	North	Debyan	Nawan
0	49	0	45	Al Mukhwah	0	49	0	0	Nawan	0	49	0	0	Nawan	0	49	0	0	North	Zaghfah	Nawan

## Geographical data at the populated area level

The nearest city or village with a hospital					The nearest town or village that have a care center					The nearest town or village that have an education					Distance (Km) - type of road				Direction	Populated area	Emirate or governorate or municipality
Distance (Km) - type of road				City or village	Distance (Km) - type of road				City or village	Distance (Km) - type of road				City or village							
Sea route	Rough	Easy	asphalt		Sea route	Rough	Easy	asphalt		Sea route	Rough	Easy	asphalt		Sea route	Rough	Easy	asphalt			
0	45	0	45	Al Mukhwah	0	45	0	0	Nawan	0	5	0	0	Nawan	0	45	0	0	North	Gaman	Nawan
0	52	0	45	Al Mukhwah	0	52	0	0	Nawan	0	0	0	3	Nawan	0	52	0	0	North	Al-She'b Al-Shamy (Public Site)	Nawan
0	59	0	41	Al Mukhwah	0	59	0	0	Nawan	0	0	0	3	Nawan	0	59	0	0	North	Sharib Al-Zib	Nawan
0	60	0	41	Al Mukhwah	0	60	0	0	Nawan	0	0	0	4	Nawan	0	60	0	0	North	Al-Heed (Al-Sahwah)	Nawan
0	64	0	39	Al Mukhwah	0	64	0	0	Nawan	0	0	0	1	Nawan	0	64	0	0	North	Al Harah	Nawan
0	66	0	39	Al Mukhwah	0	66	0	0	Nawan	0	0	0	1	Nawan	0	66	0	0	North	Al-Dabr	Nawan
0	68	0	38	Al Mukhwah	0	68	0	0	Nawan	0	0	0	2	Nawan	0	68	0	0	North	Wadi Sh'than	Nawan
0	77	0	33	Al Mukhwah	0	77	0	0	Nawan	0	0	0	2	Nawan	0	77	0	0	North	Al-Raymah	Nawan
0	0	33	67	Al Mukhwah	0	0	10	0	Billsoud and Al Swidi	0	0	0	0		0	0	59	15	North	Al Mozera'ah	Nawan
0	77	0	33	Al Mukhwah	0	10	0	0	Billsoud and Al Swidi	0	10	0	0	Billsoud and Al Swidi	0	77	0	0	North	Al-Hofrah and Al-Tal'ah	Nawan

Table (33 - 29 )

## Geographical data at the populated area level

The nearest city or village with a hospital					The nearest town or village that have a care center					The nearest town or village that have an education					Distance (Km) - type of road				Direction	Populated area	Emirate or governorate or municipality
Distance (Km) - type of road				City or village	Distance (Km) - type of road				City or village	Distance (Km) - type of road				City or village							
Sea route	Rough	Easy	asphalt		Sea route	Rough	Easy	asphalt		Sea route	Rough	Easy	asphalt		Sea route	Rough	Easy	asphalt			
0	55	0	45	Al Mukhwah	0	55	0	0	Nawan	0	0	0	5	Nawan	0	55	0	0	North	Al-Marabih	Nawan
0	0	27	70	Al Mukhwah	0	0	27	27	Nawan	0	0	0	0		0	0	27	27	North	Al-Bad'ah	Nawan
0	0	0	33	Al Mukhwah	0	0	0	0		0	0	0	33	Al Mukhwah	0	0	0	33	Northwest	Al-Kabsah	Sheda Al Alaa
0	8	0	7	Al Mukhwah	0	8	0	0	Sheda Al Alaa	0	8	0	7	Al Mukhwah	0	8	0	0	Southwest	Al-Malik	Sheda Al Alaa
0	0	0	20	Qilwah	0	0	0	5	Sheda Al Alaa	0	0	0	20	Qilwah	0	0	0	5	Northwest	Al-Saqran	Sheda Al Alaa
0	0	5	15	Qilwah	0	0	5	1	Sheda Al Alaa	0	0	5	15	Qilwah	0	0	5	1	Northwest	Al-Fayra'	Sheda Al Alaa
0	12	0	13	Qilwah	0	12	0	0	Sheda Al Alaa	0	7	0	3	Al Mukhwah	0	12	0	0	Northwest	Hada	Sheda Al Alaa
0	8	0	7	Qilwah	0	8	0	0	Sheda Al Alaa	0	8	0	7	Qilwah	0	8	0	0	North	Al-Jouf	Sheda Al Alaa
0	2	0	0	Al Mukhwah	0	2	0	0	Al Mukhwah	0	2	0	0	Al Mukhwah	0	2	0	0	Northwest	Al Sour	Sheda Al Alaa
0	0	0	61	Al Mukhwah	0	0	0	15	Sheda Al Alaa	0	0	0	10	Al Mukhwah	0	0	0	15	Northeast	Al Jawah	Sheda Al Alaa

The sixteenth services guide 2017\_Region Al Bahah

## Geographical data at the populated area level

The nearest city or village with a hospital					The nearest town or village that have a care center					The nearest town or village that have an education					Distance (Km) - type of road				Direction	Populated area	Emirate or governorate or municipality
Distance (Km) - type of road				City or village	Distance (Km) - type of road				City or village	Distance (Km) - type of road				City or village							
Sea route	Rough	Easy	asphalt		Sea route	Rough	Easy	asphalt		Sea route	Rough	Easy	asphalt		Sea route	Rough	Easy	asphalt			
0	8	0	33	Al Mukhwah	0	5	0	0	Al Jawah	0	2	0	0	Al Mukhwah	0	8	0	0	Southeast	Far'ah Al-Salatin	Sheda Al Alaa
0	11	0	46	Al Mukhwah	0	8	0	0	Al Jawah	0	8	0	0	Al Mukhwah	0	11	0	0	Southeast	Al-Ghamar	Sheda Al Alaa
0	12	0	46	Al Mukhwah	0	9	0	0	Al Jawah	0	3	0	0	Al Mukhwah	0	12	0	0	Southeast	Al-malalih	Sheda Al Alaa
0	0	0	16	Al Mukhwah	0	0	0	16	Al Mukhwah	0	0	0	16	Al Mukhwah	0	8	0	0	East	Qarn Al-Jarfah	Sheda Al Alaa
0	0	0	46	Al Mukhwah	0	0	0	11	Al Mukhwah	0	0	0	10	Al Mukhwah	0	13	0	0	Southeast	Al-Masa'idah	Sheda Al Alaa
0	0	0	18	Al Mukhwah	0	0	0	18	Al Mukhwah	0	0	0	18	Al Mukhwah	0	14	0	0	South	Lahn	Sheda Al Alaa
0	0	0	16	Al Mukhwah	0	0	0	3	Al Jawah	0	0	0	3	Al Jawah	0	0	0	16	North	Al Ayash	Al Jawah
0	0	0	16	Al Mukhwah	0	0	0	3	Al Jawah	0	0	0	3	Al Jawah	0	0	0	2	North	Al Tariq	Al Jawah
0	0	0	16	Al Mukhwah	0	0	0	4	Al Jawah	0	0	0	4	Al Jawah	0	0	0	3	Southeast	Al Jawah	Al Jawah
0	0	0	17	Al Mukhwah	0	0	0	3	Al Jawah	0	0	0	3	Al Jawah	0	0	0	4	Southeast	Ashab	Al Jawah

## Geographical data at the populated area level

The nearest city or village with a hospital					The nearest town or village that have a care center					The nearest town or village that have an education					Distance (Km) - type of road				Direction	Populated area	Emirate or governorate or municipality
Distance (Km) - type of road				City or village	Distance (Km) - type of road				City or village	Distance (Km) - type of road				City or village							
Sea route	Rough	Easy	asphalt		Sea route	Rough	Easy	asphalt		Sea route	Rough	Easy	asphalt		Sea route	Rough	Easy	asphalt			
0	0	0	16	Al Mukhwah	0	0	0	0		0	0	0	0		0	0	0	3	Southeast	Al-Ryanah	Al Jawah
0	0	0	10	Al Mukhwah	0	0	0	4	Al Jawah	0	0	0	4	Al Jawah	0	0	0	7	South	Al Sakran	Al Jawah
0	0	0	14	Al Mukhwah	0	0	0	2	Al Jawah	0	0	0	2	Al Jawah	0	0	0	5	South	Al-Masoud	Al Jawah
0	0	0	20	Al Mukhwah	0	0	0	8	Al Jawah	0	0	0	8	Al Jawah	0	0	0	6	North	Zi Ein	Al Jawah
0	0	0	20	Al Mukhwah	0	0	0	6	Al Jawah	0	0	0	2	Al Jawah	0	0	0	3	Northwest	Hisn Al-Qar'ah	Al Jawah
0	0	0	21	Al Mukhwah	0	0	0	9	Al Jawah	0	0	0	1	Al Jawah	0	0	0	4	Northwest	Baidhan	Al Jawah
0	0	0	22	Al Mukhwah	0	0	0	8	Al Jawah	0	0	0	1	Al Jawah	0	0	0	5	Northwest	She'b Al-Magharrah	Al Jawah
0	0	0	22	Al Mukhwah	0	0	0	8	Al Jawah	0	0	0	0		0	0	0	5	Northwest	Hisn Al-Janab	Al Jawah
0	0	0	23	Al Mukhwah	0	0	0	11	Al Jawah	0	0	0	1	Al Jawah	0	0	0	6	Northwest	Al Keftah	Al Jawah
0	0	0	24	Al Mukhwah	0	0	0	12	Al Jawah	0	0	0	2	Al Jawah	0	0	0	7	North	Al Hasoun	Al Jawah



## Geographical data at the populated area level

The nearest city or village with a hospital					The nearest town or village that have a care center					The nearest town or village that have an education					Distance (Km) - type of road				Direction	Populated area	Emirate or governorate or municipality
Distance (Km) - type of road				City or village	Distance (Km) - type of road				City or village	Distance (Km) - type of road				City or village							
Sea route	Rough	Easy	asphalt		Sea route	Rough	Easy	asphalt		Sea route	Rough	Easy	asphalt		Sea route	Rough	Easy	asphalt			
0	0	0	25	Al Mukhwah	0	0	0	15	Al Jawah	0	0	0	5	Al Jawah	0	0	0	10	North	Al Haqwin	Al Jawah
0	0	0	10	Al Mukhwah	0	0	0	10	Al Mukhwah	0	0	0	3	Al Jawah	0	0	0	7	Southwest	Gheyad	Al Jawah
0	0	0	9	Al Mukhwah	0	0	0	9	Al Mukhwah	0	0	0	4	Al Jawah	0	0	0	6	Southwest	Al-Mehny	Al Jawah
0	0	0	16	Al Mukhwah	0	0	0	16	Al Mukhwah	0	0	0	4	Al Jawah	0	0	0	6	West	Al Fara'	Al Jawah
0	0	0	8	Al Mukhwah	0	0	0	8	Al Mukhwah	0	0	0	6	Al Mukhwah	0	0	0	6	Southwest	Al-Jahlan	Al Jawah
0	0	0	15	Al Mukhwah	0	0	0	15	Al Mukhwah	0	0	0	0		0	0	0	4	West	Dar Al Saed	Al Jawah
0	0	0	10	Al Mukhwah	0	0	0	10	Al Mukhwah	0	0	0	2	Al Jawah	0	0	0	5	West	Ghaflah	Al Jawah
0	0	0	9	Al Mukhwah	0	0	0	9	Al Mukhwah	0	0	0	0		0	0	0	7	West	Al-Arawnah	Al Jawah
0	0	0	6	Al Mukhwah	0	0	0	6	Al Mukhwah	0	0	0	4	Al Jawah	0	0	0	8	West	Al-Sa'dah and Al-Saqrah	Al Jawah
0	0	0	22	Al Mukhwah	0	0	0	22	Al Mukhwah	0	0	0	8	Al Jawah	0	0	0	12	Northwest	Al-Maylh	Al Jawah

## Geographical data at the populated area level

The nearest city or village with a hospital					The nearest town or village that have a care center					The nearest town or village that have an education					Distance (Km) - type of road				Direction	Populated area	Emirate or governorate or municipality
Distance (Km) - type of road				City or village	Distance (Km) - type of road				City or village	Distance (Km) - type of road				City or village							
Sea route	Rough	Easy	asphalt		Sea route	Rough	Easy	asphalt		Sea route	Rough	Easy	asphalt		Sea route	Rough	Easy	asphalt			
0	0	0	20	Al Mukhwah	0	0	0	20	Al Mukhwah	0	0	0	5	Al Jawah	0	0	0	9	West	Al-Khalifa	Al Jawah
0	0	0	22	Al Mukhwah	0	0	0	5	Al Jawah	0	0	0	5	Al Jawah	0	0	0	7	East	Al-Hanjour	Al Jawah
0	0	6	9	Qilwah	0	0	0	0		0	0	0	0		0	0	6	22	Northwest	Sand Al-Qahb	Neirah
0	0	2	13	Qilwah	0	0	2	0	Neirah	0	0	2	0	Neirah	0	0	2	0	Northwest	Al-Halimah	Neirah
0	0	3	12	Qilwah	0	0	3	0	Neirah	0	0	3	0	Neirah	0	0	3	0	West	Al-Madhah	Neirah
0	0	3	12	Qilwah	0	0	3	0	Neirah	0	0	3	0	Neirah	0	0	3	0	North	Al Saadan (the upper)	Neirah
0	0	3	12	Qilwah	0	0	3	0	Neirah	0	0	3	0	Neirah	0	0	3	0	North	Sala	Neirah
0	0	2	13	Qilwah	0	0	2	0	Neirah	0	0	2	0	Neirah	0	0	2	0	North	Al Saadan (the lower))	Neirah
0	0	0	13	Qilwah	0	0	0	4	Neirah	0	0	0	4	Neirah	0	0	0	4	North	Al-No'man	Neirah
0	0	4	11	Qilwah	0	0	4	0	Neirah	0	0	4	0	Neirah	0	0	4	0	North	Al-Ansob	Neirah

Table (33 - 34 )

## Geographical data at the populated area level

The nearest city or village with a hospital					The nearest town or village that have a care center					The nearest town or village that have an education					Distance (Km) - type of road				Direction	Populated area	Emirate or governorate or municipality
Distance (Km) - type of road				City or village	Distance (Km) - type of road				City or village	Distance (Km) - type of road				City or village							
Sea route	Rough	Easy	asphalt		Sea route	Rough	Easy	asphalt		Sea route	Rough	Easy	asphalt		Sea route	Rough	Easy	asphalt			
0	4	0	11	Qilwah	0	4	0	0	Neirah	0	4	0	0	Neirah	0	4	0	0	North	Al-Nosur	Neirah
0	0	2	13	Qilwah	0	0	2	2	Neirah	0	0	2	2	Neirah	0	0	2	2	North	Al-Tawilah	Neirah
0	0	0	15	Qilwah	0	0	0	2	Neirah	0	0	0	2	Neirah	0	0	0	2	North	Al-Qeyas	Neirah
0	0	2	13	Qilwah	0	0	2	0	Neirah	0	0	2	0	Neirah	0	0	2	0	North	Al-Irq	Neirah
0	0	3	12	Qilwah	0	0	3	0	Neirah	0	0	3	0	Neirah	0	0	3	0	North	Azibah	Neirah
0	0	3	12	Qilwah	0	0	3	0	Neirah	0	0	3	0	Neirah	0	0	3	0	Southwest	Al Hamrah	Neirah
0	6	0	12	Qilwah	0	6	0	0	Neirah	0	6	0	0	Neirah	0	6	0	0	Southwest	Al Hafnah	Neirah
0	5	0	10	Qilwah	0	5	0	0	Neirah	0	5	0	0	Neirah	0	5	0	0	Southwest	Al-Sehr	Neirah
0	0	3	14	Qilwah	0	0	3	0	Neirah	0	0	3	0	Neirah	0	0	3	0	Southwest	Mashrafah	Neirah
0	0	2	15	Qilwah	0	0	2	1	Neirah	0	0	2	1	Neirah	0	0	2	1	South	Al-Wastah	Neirah

The sixteenth services guide 2017\_Region Al Bahah

## Geographical data at the populated area level

The nearest city or village with a hospital					The nearest town or village that have a care center					The nearest town or village that have an education					Distance (Km) - type of road				Direction	Populated area	Emirate or governorate or municipality
Distance (Km) - type of road				City or village	Distance (Km) - type of road				City or village	Distance (Km) - type of road				City or village							
Sea route	Rough	Easy	asphalt		Sea route	Rough	Easy	asphalt		Sea route	Rough	Easy	asphalt		Sea route	Rough	Easy	asphalt			
0	0	5	11	Qilwah	0	0	5	0	Neirah	0	0	5	0	Neirah	0	0	5	0	South	Al-Qarn	Neirah
0	0	7	8	Qilwah	0	0	7	0	Neirah	0	0	7	0	Neirah	0	0	7	0	South	Al-Hashf	Neirah
0	0	6	10	Qilwah	0	0	6	0	Neirah	0	0	0	0	0	0	6	0	South	Al-Masa'idah	Neirah	
0	0	4	11	Qilwah	0	0	4	0	Neirah	0	0	4	0	Neirah	0	0	4	0	South	Al-Rasin	Neirah
0	0	5	10	Qilwah	0	0	5	0	Neirah	0	0	1	0	Neirah	0	0	5	0	South	Al-Shewal	Neirah
0	0	5	10	Qilwah	0	0	5	0	Neirah	0	0	1	0	Neirah	0	0	5	0	South	Fatis	Neirah
0	0	6	11	Qilwah	0	0	6	0	Neirah	0	0	0	0	0	0	6	0	South	Al-Martbaa	Neirah	
0	0	9	8	Qilwah	0	0	9	0	Neirah	0	0	6	0	Neirah	0	0	9	0	South	Al-Safaa	Neirah
0	0	7	11	Qilwah	0	0	7	0	Neirah	0	0	6	0	Neirah	0	0	7	0	South	Al-Shetfah	Neirah
0	0	7	11	Qilwah	0	0	7	0	Neirah	0	0	6	0	Neirah	0	0	7	0	South	Al-Sharaqyah	Neirah

## Geographical data at the populated area level

The nearest city or village with a hospital					The nearest town or village that have a care center					The nearest town or village that have an education					Distance (Km) - type of road				Direction	Populated area	Emirate or governorate or municipality
Distance (Km) - type of road				City or village	Distance (Km) - type of road				City or village	Distance (Km) - type of road				City or village							
Sea route	Rough	Easy	asphalt		Sea route	Rough	Easy	asphalt		Sea route	Rough	Easy	asphalt		Sea route	Rough	Easy	asphalt			
0	0	6	11	Qilwah	0	0	6	0	Neirah	0	0	6	0	Neirah	0	0	6	0	South	Al-Akhlilah	Neirah
0	0	6	9	Qilwah	0	0	6	0	Neirah	0	0	6	0	Neirah	0	0	6	0	South	Al-Mazra'ah	Neirah
0	10	0	4	Qilwah	0	10	0	0	Neirah	0	10	0	0	Neirah	0	10	0	0	Southeast	Al-Arbaa	Neirah
0	0	10	6	Qilwah	0	0	10	0	Neirah	0	1	0	0	Neirah	0	0	10	0	South	Qarin	Neirah
0	0	11	5	Qilwah	0	0	11	0	Neirah	0	1	0	0	Neirah	0	0	11	0	South	Umm Al Hamam	Neirah
0	0	14	0	Qilwah	0	0	14	0	Neirah	0	0	2	0	Neirah	0	0	14	0	South	Qarin	Neirah
0	0	13	2	Qilwah	0	0	13	0	Neirah	0	0	5	0	Neirah	0	0	13	0	South	Al-Dahd	Neirah
0	0	13	1	Qilwah	0	0	13	0	Neirah	0	0	5	0	Neirah	0	0	13	0	South	Al-Merbah	Neirah
0	0	6	4	Qilwah	0	0	6	0	Neirah	0	0	4	0	Neirah	0	0	6	0	South	Asibah	Neirah
0	0	14	1	Al Mukhwah	0	0	0	0		0	0	0	0		0	0	14	0	South	Ahd Al-Qafrah	Neirah

## Geographical data at the populated area level

The nearest city or village with a hospital					The nearest town or village that have a care center					The nearest town or village that have an education					Distance (Km) - type of road				Direction	Populated area	Emirate or governorate or municipality
Distance (Km) - type of road				City or village	Distance (Km) - type of road				City or village	Distance (Km) - type of road				City or village							
Sea route	Rough	Easy	asphalt		Sea route	Rough	Easy	asphalt		Sea route	Rough	Easy	asphalt		Sea route	Rough	Easy	asphalt			
0	0	15	0	Al Mukhwah	0	0	1	0	Neirah	0	0	2	0	Neirah	0	0	15	0	South	Al-Sufayraa	Neirah
0	0	15	0	Al Mukhwah	0	0	1	0	Neirah	0	0	2	0	Neirah	0	0	15	0	South	Al-Enbah	Neirah
0	0	14	1	Al Mukhwah	0	0	1	0	Neirah	0	0	1	0	Neirah	0	0	14	0	South	Al-Khashbah	Neirah
0	0	13	0	Al Mukhwah	0	0	2	0	Neirah	0	0	3	0	Neirah	0	0	16	0	South	Quran	Neirah
0	0	12	0	Al Mukhwah	0	0	2	0	Neirah	0	0	2	0	Neirah	0	0	17	0	South	Al-Tabiqah	Neirah
0	0	12	0	Al Mukhwah	0	0	2	0	Neirah	0	0	2	0	Neirah	0	0	17	0	South	Al-Galb	Neirah
0	0	15	0	Al Mukhwah	0	0	2	0	Neirah	0	0	2	0	Neirah	0	0	18	0	South	Ma'atib	Neirah
0	0	14	1	Al Mukhwah	0	0	2	0	Neirah	0	0	2	0	Neirah	0	0	14	0	South	Al-Safaa	Neirah
0	0	21	1	Al Mukhwah	0	0	6	0	Neirah	0	0	6	0	Neirah	0	0	21	0	South	Al-Drawish	Neirah
0	0	22	0	Al Mukhwah	0	0	22	0	Neirah	0	0	7	0	Neirah	0	0	22	0	South	Halis	Neirah

The sixteenth services guide 2017\_Region Al Bahah

## Geographical data at the populated area level

The nearest city or village with a hospital					The nearest town or village that have a care center					The nearest town or village that have an education					Distance (Km) - type of road				Direction	Populated area	Emirate or governorate or municipality
Distance (Km) - type of road				City or village	Distance (Km) - type of road				City or village	Distance (Km) - type of road				City or village							
Sea route	Rough	Easy	asphalt		Sea route	Rough	Easy	asphalt		Sea route	Rough	Easy	asphalt		Sea route	Rough	Easy	asphalt			
0	0	17	1	Al Mukhwah	0	0	17	0	Neirah	0	0	4	0	Neirah	0	0	17	0	South	Al Darkah	Neirah
0	0	16	10	Al Mukhwah	0	0	3	0	Neirah	0	0	3	0	Neirah	0	0	16	0	South	Al-Maqsarah	Neirah
0	0	19	1	Al Mukhwah	0	0	5	0	Neirah	0	0	5	0	Neirah	0	0	19	0	South	Al-Halifah	Neirah
0	0	0	15	Al Mukhwah	0	0	0	2	Wadi Mamna	0	0	0	2	Wadi Mamna	0	0	0	15	Northwest	Wadi Mamna	Wadi Mamna
0	0	0	8	Al Mukhwah	0	0	0	8	Al Mukhwah	0	0	0	8	Al Mukhwah	0	0	0	5	South	Al-Ejar (the lower)	Wadi Mamna
0	0	0	11	Al Mukhwah	0	0	0	8	Wadi Mamna	0	0	0	8	Wadi Mamna	0	0	0	6	South	Al-Ejar (the upper)	Wadi Mamna
0	0	0	14	Al Mukhwah	0	0	0	5	Wadi Mamna	0	0	0	5	Wadi Mamna	0	0	0	4	South	Madirah	Wadi Mamna
0	0	0	16	Al Mukhwah	0	0	0	3	Wadi Mamna	0	0	0	3	Wadi Mamna	0	0	0	6	South	Al-Aza	Wadi Mamna
0	0	0	19	Al Mukhwah	0	0	0	2	Wadi Mamna	0	0	0	2	Wadi Mamna	0	0	0	4	South	Al-Halimah	Wadi Mamna
0	0	0	25	Al Mukhwah	0	0	0	0		0	0	0	0		0	0	0	2	East	Al-Maydan and Al-Ghasnah	Wadi Mamna

## Geographical data at the populated area level

The nearest city or village with a hospital					The nearest town or village that have a care center					The nearest town or village that have an education					Distance (Km) - type of road				Direction	Populated area	Emirate or governorate or municipality
Distance (Km) - type of road				City or village	Distance (Km) - type of road				City or village	Distance (Km) - type of road				City or village							
Sea route	Rough	Easy	asphalt		Sea route	Rough	Easy	asphalt		Sea route	Rough	Easy	asphalt		Sea route	Rough	Easy	asphalt			
0	0	0	25	Al Mukhwah	0	0	0	1	Wadi Mamna	0	0	0	1	Wadi Mamna	0	0	0	2	West	Hanzala	Wadi Mamna
0	0	0	27	Al Mukhwah	0	0	0	1	Wadi Mamna	0	0	0	1	Wadi Mamna	0	0	0	3	East	Al-Hajib	Wadi Mamna
0	0	0	28	Al Mukhwah	0	0	0	2	Wadi Mamna	0	0	0	2	Wadi Mamna	0	0	0	4	East	Al-Helsah	Wadi Mamna
0	0	0	29	Al Mukhwah	0	0	0	3	Wadi Mamna	0	0	0	3	Wadi Mamna	0	0	0	5	North	Al-Roshdah	Wadi Mamna
0	5	0	25	Al Mukhwah	0	5	0	25	Al Mukhwah	0	5	0	0	Al Mukhwah	0	1	0	5	North	Al-Shaqrah	Wadi Mamna
0	0	0	22	Al Mukhwah	0	0	0	22	Al Mukhwah	0	0	0	6	Wadi Al Ahsabah	0	0	0	22	South	Wadi Al Ahsabah	Wadi Al Ahsabah
0	0	0	12	Al Mukhwah	0	0	0	0		0	0	0	0		0	0	0	10	Northeast	Al-Shawq	Wadi Al Ahsabah
0	0	0	12	Al Mukhwah	0	0	0	12	Al Mukhwah	0	0	0	1	Wadi Al Ahsabah	0	0	0	10	Northeast	Rwah Al-Shraa	Wadi Al Ahsabah
0	0	0	16	Al Mukhwah	0	0	0	16	Al Mukhwah	0	0	0	2	Wadi Al Ahsabah	0	0	0	3	North	Al-Hanazy	Wadi Al Ahsabah
0	0	0	17	Al Mukhwah	0	0	0	17	Al Mukhwah	0	0	0	17	Al Mukhwah	0	0	0	8	East	Al-Baliniyah	Wadi Al Ahsabah



## Geographical data at the populated area level

The nearest city or village with a hospital					The nearest town or village that have a care center					The nearest town or village that have an education					Distance (Km) - type of road				Direction	Populated area	Emirate or governorate or municipality
Distance (Km) - type of road				City or village	Distance (Km) - type of road				City or village	Distance (Km) - type of road				City or village							
Sea route	Rough	Easy	asphalt		Sea route	Rough	Easy	asphalt		Sea route	Rough	Easy	asphalt		Sea route	Rough	Easy	asphalt			
0	0	0	13	Al Mukhwah	0	0	0	13	Al Mukhwah	0	0	0	2	Wadi Al Ahsabah	0	0	0	8	East	Zaha	Wadi Al Ahsabah
0	0	0	18	Al Mukhwah	0	0	0	18	Al Mukhwah	0	0	0	4	Wadi Al Ahsabah	0	0	0	2	West	Al-Merath	Wadi Al Ahsabah
0	0	0	22	Al Mukhwah	0	0	0	22	Al Mukhwah	0	0	0	0		0	0	0	5	West	Al-Asdaa	Wadi Al Ahsabah
0	0	0	25	Al Mukhwah	0	0	0	25	Al Mukhwah	0	0	0	1	Wadi Al Ahsabah	0	0	0	8	West	Al-Qutaybaa	Wadi Al Ahsabah
0	0	0	30	Al Mukhwah	0	0	0	30	Al Mukhwah	0	0	0	0		0	0	0	5	South	Al-Sahwah	Wadi Al Ahsabah
0	0	0	0		0	0	0	0		0	0	0	0		0	0	0	45	Northeast	Al-Aqiq	Al Aqiq
0	0	0	3	Al Aqiq	0	0	0	3	Al Aqiq	0	0	0	3	Al Aqiq	0	0	0	3	East	Daghsh	Al Aqiq
0	0	0	20	Al Aqiq	0	0	0	20	Al Aqiq	0	0	0	0		0	0	0	20	Northeast	Waqahwy Lif Village	Al Aqiq
0	0	0	4	Al Aqiq	0	0	0	4	Al Aqiq	0	0	0	0		0	0	0	4	East	waqadah (the lower)	Al Aqiq
0	0	0	2	Al Aqiq	0	0	0	2	Al Aqiq	0	0	0	2	Al Aqiq	0	0	0	2	East	Al-Khalif	Al Aqiq

## Geographical data at the populated area level

The nearest city or village with a hospital					The nearest town or village that have a care center					The nearest town or village that have an education					Distance (Km) - type of road				Direction	Populated area	Emirate or governorate or municipality
Distance (Km) - type of road				City or village	Distance (Km) - type of road				City or village	Distance (Km) - type of road				City or village							
Sea route	Rough	Easy	asphalt		Sea route	Rough	Easy	asphalt		Sea route	Rough	Easy	asphalt		Sea route	Rough	Easy	asphalt			
0	0	0	7	Al Aqiq	0	0	0	7	Al Aqiq	0	0	0	0		0	0	0	7	Southeast	Al-Moshayrif	Al Aqiq
0	0	0	7	Al Aqiq	0	0	0	7	Al Aqiq	0	0	0	7	Al Aqiq	0	0	0	7	Northeast	Leef (the upper)	Al Aqiq
0	0	0	10	Al Aqiq	0	0	0	10	Al Aqiq	0	0	0	10	Al Aqiq	0	0	0	10	Southwest	Allahyan	Al Aqiq
0	0	0	8	Al Aqiq	0	0	0	8	Al Aqiq	0	0	0	8	Al Aqiq	0	0	0	8	West	Al-Jefn (the lower)	Al Aqiq
0	0	0	11	Al Aqiq	0	0	0	11	Al Aqiq	0	0	0	1	Al Aqiq	0	0	0	11	Southeast	Abad Al-Baydaa	Al Aqiq
0	0	0	9	Al Aqiq	0	0	0	9	Al Aqiq	0	0	0	9	Al Aqiq	0	0	0	9	Southwest	Al-Jefn (the upper)	Al Aqiq
0	0	0	50	Al Aqiq	0	0	0	4	Jarab	0	0	0	4	Jarab	0	0	0	50	Southwest	Al-Qata'aa and Al-Qa'	Jarab
0	0	1	49	Al Aqiq	0	0	1	1	Jarab	0	0	1	1	Jarab	0	0	1	1	Northwest	As Safraa	Jarab
0	0	2	48	Al Aqiq	0	0	2	1	Jarab	0	0	2	1	Jarab	0	0	2	1	East	Al-Malih	Jarab
0	0	2	48	Al Aqiq	0	0	2	3	Jarab	0	0	2	3	Jarab	0	0	2	3	East	Al-Thawdah	Jarab

Table (33 - 42 )

## Geographical data at the populated area level

The nearest city or village with a hospital					The nearest town or village that have a care center					The nearest town or village that have an education					Distance (Km) - type of road				Direction	Populated area	Emirate or governorate or municipality
Distance (Km) - type of road				City or village	Distance (Km) - type of road				City or village	Distance (Km) - type of road				City or village							
Sea route	Rough	Easy	asphalt		Sea route	Rough	Easy	asphalt		Sea route	Rough	Easy	asphalt		Sea route	Rough	Easy	asphalt			
0	0	0	50	Al Aqiq	0	0	0	0		0	0	0	0		0	0	0	4	East	Jarab	Jarab
0	0	0	50	Al Aqiq	0	0	0	6	Jarab	0	0	0	0		0	0	0	6	West	As-Sulaym	Jarab
0	0	2	50	Al Aqiq	0	0	2	6	Jarab	0	0	2	6	Jarab	0	0	2	6	West	Al Hafnah	Jarab
0	0	0	56	Al Aqiq	0	0	0	12	Jarab	0	0	0	12	Jarab	0	0	0	12	West	Einah	Jarab
0	0	5	45	Al Aqiq	0	0	5	0	Jarab	0	0	5	0	Jarab	0	0	5	0	West	Al-Khafj and Al-Khafij	Jarab
0	0	4	46	Al Aqiq	0	0	4	0	Jarab	0	0	4	0	Jarab	0	0	4	0	North	Al-Zera'	Jarab
0	0	0	50	Al Aqiq	0	0	0	3	Jarab	0	0	0	3	Jarab	0	0	0	3	Northeast	Al-Abairiq	Jarab
0	2	0	50	Al Aqiq	0	2	0	8	Jarab	0	0	0	0		0	2	0	8	West	Al-Falaq	Jarab
0	0	0	35	Al Aqiq	0	0	0	0		0	0	0	0		0	0	0	35	North	Al-Jafdrah	Kera Al Ha'et
0	0	0	45	Al Aqiq	0	0	0	5	Kera Al Ha'et	0	0	0	5	Kera Al Ha'et	0	0	0	15	Northeast	Al-Jabjabah	Kera Al Ha'et

The sixteenth services guide 2017\_Region Al Bahah

## Geographical data at the populated area level

The nearest city or village with a hospital					The nearest town or village that have a care center					The nearest town or village that have an education					Distance (Km) - type of road				Direction	Populated area	Emirate or governorate or municipality
Distance (Km) - type of road				City or village	Distance (Km) - type of road				City or village	Distance (Km) - type of road				City or village							
Sea route	Rough	Easy	asphalt		Sea route	Rough	Easy	asphalt		Sea route	Rough	Easy	asphalt		Sea route	Rough	Easy	asphalt			
0	0	0	45	Al Aqiq	0	0	0	6	Kera Al Ha'et	0	0	0	6	Kera Al Ha'et	0	0	0	16	Northeast	Qa' Sahim	Kera Al Ha'et
0	0	0	45	Al Aqiq	0	0	0	0		0	0	0	0		0	0	0	12	East	Al-Robwah	Kera Al Ha'et
0	0	0	60	Al Aqiq	0	0	0	40	Kera Al Ha'et	0	0	0	28	Kera Al Ha'et	0	0	0	40	Northeast	Al Ha'et	Kera Al Ha'et
0	0	0	42	Al Aqiq	0	0	0	10	Kera Al Ha'et	0	0	0	3	Kera Al Ha'et	0	0	0	10	East	Jamilah	Kera Al Ha'et
0	2	0	40	Al Aqiq	0	2	0	7	Kera Al Ha'et	0	2	0	1	Kera Al Ha'et	0	2	0	7	East	Mahd Al-Ghebbah	Kera Al Ha'et
0	0	0	40	Al Aqiq	0	0	0	8	Kera Al Ha'et	0	0	0	3	Kera Al Ha'et	0	0	0	8	Northeast	Motaradah	Kera Al Ha'et
0	0	0	39	Al Aqiq	0	0	0	6	Kera Al Ha'et	0	0	0	3	Kera Al Ha'et	0	0	0	6	Northeast	Mahd Shawahit	Kera Al Ha'et
0	0	0	33	Al Aqiq	0	0	0	5	Kera Al Ha'et	0	0	0	0		0	0	0	5	Northeast	Al-Qadaa	Kera Al Ha'et
0	0	0	33	Al Aqiq	0	0	0	4	Kera Al Ha'et	0	0	0	3	Kera Al Ha'et	0	0	0	4	Northeast	Mahd omq	Kera Al Ha'et
0	0	0	35	Al Aqiq	0	0	0	4	Kera Al Ha'et	0	0	0	0		0	0	0	4	East	Al-Khamayil	Kera Al Ha'et

## Geographical data at the populated area level

The nearest city or village with a hospital					The nearest town or village that have a care center					The nearest town or village that have an education					Distance (Km) - type of road				Direction	Populated area	Emirate or governorate or municipality
Distance (Km) - type of road				City or village	Distance (Km) - type of road				City or village	Distance (Km) - type of road				City or village							
Sea route	Rough	Easy	asphalt		Sea route	Rough	Easy	asphalt		Sea route	Rough	Easy	asphalt		Sea route	Rough	Easy	asphalt			
0	0	0	35	Al Aqiq	0	0	0	3	Kera Al Ha'et	0	0	0	2	Kera Al Ha'et	0	0	0	3	East	Al Faris	Kera Al Ha'et
0	0	0	35	Al Aqiq	0	0	0	2	Kera Al Ha'et	0	0	0	2	Kera Al Ha'et	0	0	0	2	East	Allewaa	Kera Al Ha'et
0	0	0	30	Al Aqiq	0	0	0	4	Kera Al Ha'et	0	0	0	3	Kera Al Ha'et	0	0	0	4	South	Al-Sahman	Kera Al Ha'et
0	0	0	28	Al Aqiq	0	0	0	6	Kera Al Ha'et	0	0	0	0		0	0	0	6	Southwest	Al Hashraj	Kera Al Ha'et
0	0	0	27	Al Aqiq	0	0	0	10	Kera Al Ha'et	0	0	0	2	Kera Al Ha'et	0	0	0	10	Southwest	Al-Majemer	Kera Al Ha'et
0	0	0	27	Al Aqiq	0	0	0	12	Kera Al Ha'et	0	0	0	7	Kera Al Ha'et	0	0	0	12	Southwest	Al-Matlouh	Kera Al Ha'et
0	0	0	28	Al Aqiq	0	0	0	14	Kera Al Ha'et	0	0	0	3	Kera Al Ha'et	0	0	0	14	West	Al-Salim (the lower)	Kera Al Ha'et
0	0	0	20	Al Aqiq	0	0	0	17	Kera Al Ha'et	0	0	0	0		0	0	0	17	Southwest	Al-Jezy	Kera Al Ha'et
0	0	0	24	Al Aqiq	0	0	0	19	Kera Al Ha'et	0	0	0	3	Kera Al Ha'et	0	0	0	19	Southwest	Mo'awad	Kera Al Ha'et
0	3	0	22	Al Aqiq	0	3	0	12	Kera Al Ha'et	0	3	0	0	Kera Al Ha'et	0	3	0	12	West	Al-Salim (the upper)	Kera Al Ha'et

## Geographical data at the populated area level

The nearest city or village with a hospital					The nearest town or village that have a care center					The nearest town or village that have an education					Distance (Km) - type of road				Direction	Populated area	Emirate or governorate or municipality
Distance (Km) - type of road				City or village	Distance (Km) - type of road				City or village	Distance (Km) - type of road				City or village							
Sea route	Rough	Easy	asphalt		Sea route	Rough	Easy	asphalt		Sea route	Rough	Easy	asphalt		Sea route	Rough	Easy	asphalt			
0	2	0	23	Al Aqiq	0	2	0	10	Kera Al Ha'et	0	2	0	2	Kera Al Ha'et	0	2	0	10	West	Al Kara	Kera Al Ha'et
0	0	0	50	Al Aqiq	0	0	0	0		0	0	0	0		0	0	0	50	North	Al-Na'rah	Warakh
0	3	0	57	Al Aqiq	0	5	0	3	Warakh	0	0	0	0		0	5	0	3	South	Al-Malih (the upper)	Warakh
0	0	0	60	Al Aqiq	0	0	0	14	Warakh	0	0	0	4	Warakh	0	0	0	14	South	Al-Khalif	Warakh
0	0	0	50	Al Aqiq	0	0	0	12	Warakh	0	0	0	3	Warakh	0	0	0	12	South	Al-Qora (the upper)	Warakh
0	0	0	50	Al Aqiq	0	0	0	5	Warakh	0	0	0	3	Warakh	0	0	0	5	South	Al-Qora (the lower)	Warakh
0	0	0	60	Al Aqiq	0	0	0	7	Warakh	0	0	0	5	Warakh	0	0	0	7	South	Al Subaykh	Warakh
0	5	0	55	Al Aqiq	0	1	0	3	Warakh	0	5	0	0	Warakh	0	1	0	3	South	Al Hedq	Warakh
0	1	0	59	Al Aqiq	0	1	0	1	Warakh	0	1	0	5	Warakh	0	1	0	1	South	Umm Al Thamam	Warakh
0	2	0	58	Al Aqiq	0	2	0	0	Warakh	0	2	0	0	Warakh	0	2	0	0	South	Al-Sarih	Warakh

## Geographical data at the populated area level

The nearest city or village with a hospital					The nearest town or village that have a care center					The nearest town or village that have an education					Distance (Km) - type of road				Direction	Populated area	Emirate or governorate or municipality
Distance (Km) - type of road				City or village	Distance (Km) - type of road				City or village	Distance (Km) - type of road				City or village							
Sea route	Rough	Easy	asphalt		Sea route	Rough	Easy	asphalt		Sea route	Rough	Easy	asphalt		Sea route	Rough	Easy	asphalt			
0	0	0	60	Al Aqiq	0	0	0	1	Warakh	0	0	0	1	Warakh	0	0	0	1	South	She'bah Al-Der' and Al-Jadi'ah	Warakh
0	0	0	58	Al Aqiq	0	0	0	3	Warakh	0	0	0	3	Warakh	0	0	0	3	Southeast	Dathnah	Warakh
0	0	0	60	Al Aqiq	0	0	0	3	Warakh	0	0	0	1	Warakh	0	0	0	3	East	Al-Shatbah	Warakh
0	0	0	60	Al Aqiq	0	0	0	4	Warakh	0	0	0	0	0	0	0	4	East	Al-Haymum	Warakh	
0	0	0	60	Al Aqiq	0	0	0	9	Warakh	0	0	0	0	0	0	0	9	Northeast	Al-Nab'ah	Warakh	
0	0	0	60	Al Aqiq	0	0	0	4	Warakh	0	0	0	4	Warakh	0	0	0	4	East	Al-Arak (the upper and the lower)	Warakh
0	0	0	60	Al Aqiq	0	0	0	8	Warakh	0	0	0	4	Warakh	0	0	0	8	East	Al-Namrah	Warakh
0	0	0	63	Al Aqiq	0	0	0	10	Warakh	0	0	0	1	Warakh	0	0	0	10	Northeast	Wadi Al-Wabah	Warakh
0	0	0	60	Al Aqiq	0	0	0	6	Warakh	0	0	0	1	Warakh	0	0	0	6	Northeast	Umm Othman	Warakh
0	0	0	23	Al Aqiq	0	0	0	23	Warakh	0	0	0	6	Warakh	0	0	0	23	South	Al-Howil	Warakh

## Geographical data at the populated area level

The nearest city or village with a hospital					The nearest town or village that have a care center					The nearest town or village that have an education					Distance (Km) - type of road				Direction	Populated area	Emirate or governorate or municipality
Distance (Km) - type of road				City or village	Distance (Km) - type of road				City or village	Distance (Km) - type of road				City or village							
Sea route	Rough	Easy	asphalt		Sea route	Rough	Easy	asphalt		Sea route	Rough	Easy	asphalt		Sea route	Rough	Easy	asphalt			
0	0	0	85	Al Aqiq	0	0	0	35	Warakh	0	0	0	0		0	0	0	35	North	Al-Suesiyah	Warakh
0	13	0	77	Al Aqiq	0	0	0	0		0	0	0	0		0	13	0	77	North	Al Boytha	Al Boytha
0	0	0	40	Al Aqiq	0	0	0	0		0	0	0	0		0	0	0	40	Northeast	Al Jawa	Al Jawa
0	0	0	20	Al Aqiq	0	0	0	8	Kera Al Ha'et	0	0	0	8	Kera Al Ha'et	0	0	0	20	Southwest	Bahr (the western)	Bahr
0	0	0	0		0	0	0	0		0	0	0	0		0	0	0	80	West	Qilwah	Qilwah
0	0	0	7	Qilwah	0	0	0	7	Qilwah	0	0	0	0		0	0	0	7	North	Al-Nasbah and Al-Dar Al-Olya	Qilwah
0	0	0	8	Qilwah	0	0	0	8	Qilwah	0	0	0	4	Qilwah	0	0	0	8	North	Al-Wosta	Qilwah
0	0	0	10	Qilwah	0	0	0	10	Qilwah	0	0	0	10	Qilwah	0	0	0	10	North	Al-Qarn	Qilwah
0	0	2	10	Qilwah	0	0	2	10	Qilwah	0	0	2	0	Qilwah	0	0	2	10	North	Al-Tishan	Qilwah
0	0	0	14	Qilwah	0	0	0	14	Qilwah	0	0	0	2	Qilwah	0	0	0	14	North	Al-Hanany	Qilwah



## Geographical data at the populated area level

The nearest city or village with a hospital					The nearest town or village that have a care center					The nearest town or village that have an education					Distance (Km) - type of road				Direction	Populated area	Emirate or governorate or municipality
Distance (Km) - type of road				City or village	Distance (Km) - type of road				City or village	Distance (Km) - type of road				City or village							
Sea route	Rough	Easy	asphalt		Sea route	Rough	Easy	asphalt		Sea route	Rough	Easy	asphalt		Sea route	Rough	Easy	asphalt			
0	0	0	11	Qilwah	0	0	0	11	Qilwah	0	0	0	2	Qilwah	0	0	0	11	North	Al-Ghoulah	Qilwah
0	0	0	15	Qilwah	0	0	0	15	Qilwah	0	0	0	2	Qilwah	0	0	0	15	North	Al-Keds	Qilwah
0	0	0	16	Qilwah	0	0	0	16	Qilwah	0	0	0	2	Qilwah	0	0	0	16	North	Al-Zohrah	Qilwah
0	0	0	12	Qilwah	0	0	0	12	Qilwah	0	0	0	0		0	0	0	12	North	Al-Taif	Qilwah
0	0	0	13	Qilwah	0	0	0	13	Qilwah	0	0	0	2	Qilwah	0	0	0	13	North	Al-Madhah	Qilwah
0	0	0	13	Qilwah	0	0	0	13	Qilwah	0	0	0	2	Qilwah	0	0	0	13	North	Al-Khartoum	Qilwah
0	0	0	16	Qilwah	0	0	0	0		0	0	0	2	Qilwah	0	0	0	16	North	Al-Abadiyah	Qilwah
0	0	0	17	Qilwah	0	0	0	17	Qilwah	0	0	0	0		0	0	0	17	North	Al Bidha	Qilwah
0	0	0	18	Qilwah	0	0	0	18	Qilwah	0	0	0	2	Qilwah	0	0	0	18	North	Al Hadb	Qilwah
0	0	0	18	Qilwah	0	0	0	18	Qilwah	0	0	0	2	Qilwah	0	0	0	18	North	Hadb Al-Darb Hadb Al-Tariq	Qilwah

## Geographical data at the populated area level

The nearest city or village with a hospital					The nearest town or village that have a care center					The nearest town or village that have an education					Distance (Km) - type of road				Direction	Populated area	Emirate or governorate or municipality
Distance (Km) - type of road				City or village	Distance (Km) - type of road				City or village	Distance (Km) - type of road				City or village							
Sea route	Rough	Easy	asphalt		Sea route	Rough	Easy	asphalt		Sea route	Rough	Easy	asphalt		Sea route	Rough	Easy	asphalt			
0	0	0	12	Qilwah	0	0	0	12	Qilwah	0	0	0	2	Qilwah	0	0	0	12	North	Sand Al-Wdahiyah	Qilwah
0	0	0	12	Qilwah	0	0	0	12	Qilwah	0	0	0	2	Qilwah	0	0	0	12	North	Al Qaz'a	Qilwah
0	0	0	12	Qilwah	0	0	0	12	Qilwah	0	0	0	2	Qilwah	0	0	0	12	North	Al Juwar	Qilwah
0	0	0	12	Qilwah	0	0	0	12	Qilwah	0	0	0	2	Qilwah	0	0	0	12	North	Rab' Al-Kahil	Qilwah
0	0	0	9	Qilwah	0	0	0	9	Qilwah	0	0	0	7	Qilwah	0	0	0	9	North	Al-Aqza'	Qilwah
0	0	0	8	Qilwah	0	0	0	8	Qilwah	0	0	0	2	Qilwah	0	0	0	8	North	Al Dahla	Qilwah
0	0	0	7	Qilwah	0	0	0	7	Qilwah	0	0	0	0		0	0	0	7	North	Al Taraf	Qilwah
0	0	0	7	Qilwah	0	0	0	7	Qilwah	0	0	0	2	Qilwah	0	0	0	7	North	Rab' Al-Wabil	Qilwah
0	0	0	7	Qilwah	0	0	0	7	Qilwah	0	0	0	2	Qilwah	0	0	0	7	North	Sakarar	Qilwah
0	0	0	3	Qilwah	0	0	0	3	Qilwah	0	0	0	3	Qilwah	0	0	0	3	North	Al-Omr	Qilwah

## Geographical data at the populated area level

The nearest city or village with a hospital					The nearest town or village that have a care center					The nearest town or village that have an education					Distance (Km) - type of road				Direction	Populated area	Emirate or governorate or municipality
Distance (Km) - type of road				City or village	Distance (Km) - type of road				City or village	Distance (Km) - type of road				City or village							
Sea route	Rough	Easy	asphalt		Sea route	Rough	Easy	asphalt		Sea route	Rough	Easy	asphalt		Sea route	Rough	Easy	asphalt			
0	0	0	4	Qilwah	0	0	0	4	Qilwah	0	0	0	4	Qilwah	0	0	0	4	Northwest	Al Hafnah	Qilwah
0	0	0	5	Qilwah	0	0	0	5	Qilwah	0	0	0	1	Qilwah	0	0	0	5	Northwest	Al-Talaqah (the upper)	Qilwah
0	0	0	6	Qilwah	0	0	0	6	Qilwah	0	0	0	1	Qilwah	0	0	0	6	Northwest	Al-Talaqah (the lower)	Qilwah
0	0	1	4	Qilwah	0	0	1	4	Qilwah	0	0	0	1	Qilwah	0	0	1	4	Northwest	Al-Masil	Qilwah
0	0	0	8	Qilwah	0	0	0	8	Qilwah	0	0	0	1	Qilwah	0	0	0	8	Northwest	Al Sekan and Al-Farrah	Qilwah
0	0	0	7	Qilwah	0	0	0	7	Qilwah	0	0	0	0		0	0	0	7	Northwest	Al-Mariby and Hanak Al-rein	Qilwah
0	0	0	7	Qilwah	0	0	0	7	Qilwah	0	0	0	1	Qilwah	0	0	0	7	Northwest	Al-Arayis	Qilwah
0	0	0	14	Qilwah	0	0	0	14	Qilwah	0	0	0	14	Qilwah	0	0	0	14	West	Wadi Rashwah	Qilwah
0	0	0	3	Qilwah	0	0	0	3	Qilwah	0	0	0	0		0	0	0	3	North	Al-Hasbah	Qilwah
0	0	0	3	Qilwah	0	0	0	3	Qilwah	0	0	0	3	Qilwah	0	0	0	3	West	Wadi Meltih	Qilwah

## Geographical data at the populated area level

The nearest city or village with a hospital					The nearest town or village that have a care center					The nearest town or village that have an education					Distance (Km) - type of road				Direction	Populated area	Emirate or governorate or municipality
Distance (Km) - type of road				City or village	Distance (Km) - type of road				City or village	Distance (Km) - type of road				City or village							
Sea route	Rough	Easy	asphalt		Sea route	Rough	Easy	asphalt		Sea route	Rough	Easy	asphalt		Sea route	Rough	Easy	asphalt			
0	0	0	5	Qilwah	0	0	0	5	Qilwah	0	0	0	5	Qilwah	0	0	0	5	West	Namar	Qilwah
0	0	0	7	Qilwah	0	0	0	7	Qilwah	0	0	0	7	Qilwah	0	0	0	7	West	Al-Nab'ah	Qilwah
0	0	0	2	Qilwah	0	0	0	2	Qilwah	0	0	0	2	Qilwah	0	0	0	2	West	Al Hajafah	Qilwah
0	0	0	12	Qilwah	0	0	0	12	Qilwah	0	0	0	12	Qilwah	0	0	0	12	West	Hanziyah Al-Salfah (the upper)	Qilwah
0	0	0	13	Qilwah	0	0	0	13	Qilwah	0	0	0	13	Qilwah	0	0	0	13	Southwest	Allebdah	Qilwah
0	0	0	12	Qilwah	0	0	0	12	Qilwah	0	0	0	12	Qilwah	0	0	0	12	Southwest	Al-Masrouh	Qilwah
0	0	0	13	Qilwah	0	0	0	13	Qilwah	0	0	0	13	Qilwah	0	0	0	13	Southwest	Al-Sal'ah (the lower)	Qilwah
0	0	0	12	Qilwah	0	0	0	12	Qilwah	0	0	0	12	Qilwah	0	0	0	12	Southwest	Habs Al-Raj'	Qilwah
0	0	0	6	Qilwah	0	0	0	6	Qilwah	0	0	0	6	Qilwah	0	0	0	6	West	Rad'an	Qilwah
0	0	0	8	Qilwah	0	0	0	8	Qilwah	0	0	0	8	Qilwah	0	0	0	8	Southwest	Matwah and Al-Jandal	Qilwah

## Geographical data at the populated area level

The nearest city or village with a hospital					The nearest town or village that have a care center					The nearest town or village that have an education					Distance (Km) - type of road				Direction	Populated area	Emirate or governorate or municipality
Distance (Km) - type of road				City or village	Distance (Km) - type of road				City or village	Distance (Km) - type of road				City or village							
Sea route	Rough	Easy	asphalt		Sea route	Rough	Easy	asphalt		Sea route	Rough	Easy	asphalt		Sea route	Rough	Easy	asphalt			
0	0	2	8	Qilwah	0	0	2	8	Qilwah	0	0	0	0		0	0	2	8	West	Al-Athilah	Qilwah
0	0	0	12	Qilwah	0	0	0	12	Qilwah	0	0	0	0		0	0	0	12	West	Nayraa in Al-Dian	Qilwah
0	0	0	14	Qilwah	0	0	0	14	Qilwah	0	0	0	14	Qilwah	0	0	0	14	Southwest	Al-Shaqib	Qilwah
0	0	0	8	Qilwah	0	0	0	8	Qilwah	0	0	0	1	Qilwah	0	0	0	8	North	Al-Kathanah	Qilwah
0	0	0	11	Qilwah	0	0	0	11	Qilwah	0	0	0	3	Qilwah	0	0	0	11	North	Humayraa	Qilwah
0	0	0	10	Qilwah	0	0	0	10	Qilwah	0	0	0	2	Qilwah	0	0	0	10	North	Shulah	Qilwah
0	0	0	9	Qilwah	0	0	0	9	Qilwah	0	0	0	3	Qilwah	0	0	0	9	North	Makhshush	Qilwah
0	0	0	7	Qilwah	0	0	0	7	Qilwah	0	0	0	1	Qilwah	0	0	0	7	North	Al-Qa'rat	Qilwah
0	0	0	6	Qilwah	0	0	0	6	Qilwah	0	0	0	0		0	0	0	6	North	Shahib	Qilwah
0	0	0	6	Qilwah	0	0	0	6	Qilwah	0	0	0	1	Qilwah	0	0	0	6	North	Al Qadeimah	Qilwah

## Geographical data at the populated area level

The nearest city or village with a hospital					The nearest town or village that have a care center					The nearest town or village that have an education					Distance (Km) - type of road				Direction	Populated area	Emirate or governorate or municipality
Distance (Km) - type of road				City or village	Distance (Km) - type of road				City or village	Distance (Km) - type of road				City or village							
Sea route	Rough	Easy	asphalt		Sea route	Rough	Easy	asphalt		Sea route	Rough	Easy	asphalt		Sea route	Rough	Easy	asphalt			
0	0	0	5	Qilwah	0	0	0	5	Qilwah	0	0	0	1	Qilwah	0	0	0	5	North	Al-Sadid Al-Matin	Qilwah
0	0	0	4	Qilwah	0	0	0	4	Qilwah	0	0	0	1	Qilwah	0	0	0	4	North	Sha'thah	Qilwah
0	0	0	3	Qilwah	0	0	0	3	Qilwah	0	0	0	3	Qilwah	0	0	0	3	North	Al-Kholwah	Qilwah
0	0	0	11	Qilwah	0	0	0	11	Qilwah	0	0	0	1	Qilwah	0	0	0	11	Northeast	Al Radad	Qilwah
0	0	0	13	Qilwah	0	0	0	13	Qilwah	0	0	0	3	Qilwah	0	0	0	13	Northeast	Al-Makhbah	Qilwah
0	0	0	13	Qilwah	0	0	0	13	Qilwah	0	0	0	3	Qilwah	0	0	0	13	Northeast	Sand Al-Medhah	Qilwah
0	0	0	14	Qilwah	0	0	0	14	Qilwah	0	0	0	4	Qilwah	0	0	0	14	Northeast	Al-Hamdah	Qilwah
0	0	0	12	Qilwah	0	0	0	12	Qilwah	0	0	0	5	Qilwah	0	0	0	12	Northeast	Sa'id Ghazwan	Qilwah
0	0	0	10	Qilwah	0	0	0	10	Qilwah	0	0	0	1	Qilwah	0	0	0	10	Northeast	Marouh	Qilwah
0	0	0	9	Qilwah	0	0	0	9	Qilwah	0	0	0	2	Qilwah	0	0	0	9	Northeast	Al Qorin	Qilwah

## Geographical data at the populated area level

The nearest city or village with a hospital					The nearest town or village that have a care center					The nearest town or village that have an education					Distance (Km) - type of road				Direction	Populated area	Emirate or governorate or municipality
Distance (Km) - type of road				City or village	Distance (Km) - type of road				City or village	Distance (Km) - type of road				City or village							
Sea route	Rough	Easy	asphalt		Sea route	Rough	Easy	asphalt		Sea route	Rough	Easy	asphalt		Sea route	Rough	Easy	asphalt			
0	0	0	9	Qilwah	0	0	0	9	Qilwah	0	0	0	2	Qilwah	0	0	0	9	Northeast	Al-Samraa	Qilwah
0	0	0	7	Qilwah	0	0	0	7	Qilwah	0	0	0	0		0	0	0	7	Northeast	Al Taraf	Qilwah
0	0	0	8	Qilwah	0	0	0	8	Qilwah	0	0	0	1	Qilwah	0	0	0	8	Northeast	Shamarqiyah	Qilwah
0	0	0	9	Qilwah	0	0	0	9	Qilwah	0	0	0	2	Qilwah	0	0	0	9	Northeast	Al-Ratmah	Qilwah
0	0	0	6	Qilwah	0	0	0	6	Qilwah	0	0	0	1	Qilwah	0	0	0	6	Northeast	Al-Sobh (the uppe)	Qilwah
0	0	0	5	Qilwah	0	0	0	5	Qilwah	0	0	0	3	Qilwah	0	0	0	5	Northeast	Al-Sobh (the lower)	Qilwah
0	0	0	4	Qilwah	0	0	0	4	Qilwah	0	0	0	3	Qilwah	0	0	0	4	Northeast	Al-Taif	Qilwah
0	0	0	7	Qilwah	0	0	0	7	Qilwah	0	0	0	1	Qilwah	0	0	0	7	Northeast	Khash'an	Qilwah
0	0	0	3	Qilwah	0	0	0	3	Qilwah	0	0	0	3	Qilwah	0	0	0	3	Northeast	Ar Rawh	Qilwah
0	0	0	6	Qilwah	0	0	0	6	Qilwah	0	0	0	1	Qilwah	0	0	0	6	Northeast	Al Zafer (Ahmar)	Qilwah

## Geographical data at the populated area level

The nearest city or village with a hospital					The nearest town or village that have a care center					The nearest town or village that have an education					Distance (Km) - type of road				Direction	Populated area	Emirate or governorate or municipality
Distance (Km) - type of road				City or village	Distance (Km) - type of road				City or village	Distance (Km) - type of road				City or village							
Sea route	Rough	Easy	asphalt		Sea route	Rough	Easy	asphalt		Sea route	Rough	Easy	asphalt		Sea route	Rough	Easy	asphalt			
0	0	0	7	Qilwah	0	0	0	7	Qilwah	0	0	0	7	Qilwah	0	0	0	7	Northeast	Al-Moslim	Qilwah
0	0	0	2	Qilwah	0	0	0	2	Qilwah	0	0	0	2	Qilwah	0	0	0	2	Northeast	Al-Ja'dah (the upper)	Qilwah
0	0	0	1	Qilwah	0	0	0	1	Qilwah	0	0	0	1	Qilwah	0	0	0	1	Northeast	Al-Ja'dah (the lower)	Qilwah
0	0	0	2	Qilwah	0	0	0	2	Qilwah	0	0	0	1	Qilwah	0	0	0	2	Southeast	Naghilah Al-Hussein	Qilwah
0	0	0	3	Qilwah	0	0	0	3	Qilwah	0	0	0	1	Qilwah	0	0	0	3	Southeast	Al-Sa'abin	Qilwah
0	0	0	2	Qilwah	0	0	0	2	Qilwah	0	0	0	1	Qilwah	0	0	0	2	Southeast	Al Hadb	Qilwah
0	0	0	5	Qilwah	0	0	0	5	Qilwah	0	0	0	3	Qilwah	0	0	0	5	Southeast	Al Qa'dan	Qilwah
0	0	0	6	Qilwah	0	0	0	6	Qilwah	0	0	0	0		0	0	0	6	Southeast	Al-Moqan'at	Qilwah
0	0	0	4	Qilwah	0	0	0	4	Qilwah	0	0	0	0		0	0	0	4	Southeast	Al-Kadid	Qilwah
0	0	0	4	Qilwah	0	0	0	4	Qilwah	0	0	0	1	Qilwah	0	0	0	4	Southeast	Dar Al-Marim	Qilwah



## Geographical data at the populated area level

The nearest city or village with a hospital					The nearest town or village that have a care center					The nearest town or village that have an education					Distance (Km) - type of road				Direction	Populated area	Emirate or governorate or municipality
Distance (Km) - type of road				City or village	Distance (Km) - type of road				City or village	Distance (Km) - type of road				City or village							
Sea route	Rough	Easy	asphalt		Sea route	Rough	Easy	asphalt		Sea route	Rough	Easy	asphalt		Sea route	Rough	Easy	asphalt			
0	0	0	3	Qilwah	0	0	0	3	Qilwah	0	0	0	1	Qilwah	0	0	0	3	Southeast	Al-Sanad	Qilwah
0	0	0	1	Qilwah	0	0	0	1	Qilwah	0	0	0	1	Qilwah	0	0	0	1	East	Qahtan	Qilwah
0	0	10	17	Qilwah	0	0	10	17	Qilwah	0	0	10	17	Qilwah	0	0	10	17	South	Al-Hashas	Qilwah
0	0	0	16	Qilwah	0	0	0	16	Qilwah	0	0	0	16	Qilwah	0	0	0	16	South	Barley	Qilwah
0	0	10	25	Qilwah	0	0	10	25	Qilwah	0	0	10	25	Qilwah	0	0	10	25	South	Al-Susiyah	Qilwah
0	0	0	1	Qilwah	0	0	0	1	Qilwah	0	0	0	1	Qilwah	0	0	0	1	East	Al Ras'at	Qilwah
0	0	0	2	Qilwah	0	0	0	2	Qilwah	0	0	0	2	Qilwah	0	0	0	2	East	Tawusah	Qilwah
0	0	0	5	Qilwah	0	0	0	5	Qilwah	0	0	0	5	Qilwah	0	0	0	5	East	Al-Tawlah	Qilwah
0	0	0	6	Qilwah	0	0	0	6	Qilwah	0	0	0	3	Qilwah	0	0	0	6	East	Al-Mos'ad	Qilwah
0	0	0	7	Qilwah	0	0	0	7	Qilwah	0	0	0	3	Qilwah	0	0	0	7	East	Qar'ah	Qilwah

## Geographical data at the populated area level

The nearest city or village with a hospital					The nearest town or village that have a care center					The nearest town or village that have an education					Distance (Km) - type of road				Direction	Populated area	Emirate or governorate or municipality
Distance (Km) - type of road				City or village	Distance (Km) - type of road				City or village	Distance (Km) - type of road				City or village							
Sea route	Rough	Easy	asphalt		Sea route	Rough	Easy	asphalt		Sea route	Rough	Easy	asphalt		Sea route	Rough	Easy	asphalt			
0	0	0	8	Qilwah	0	0	0	0	Qilwah	0	0	0	0	Qilwah	0	0	0	8	East	Al-Ghabshah	Qilwah
0	0	0	7	Qilwah	0	0	0	3	Qilwah	0	0	0	1	Qilwah	0	0	0	7	East	Al-Madhah	Qilwah
0	0	0	6	Qilwah	0	0	0	6	Al Mohamed iya	0	0	0	1	Qilwah	0	0	0	6	East	Al-Hutah	Qilwah
0	0	0	3	Qilwah	0	0	0	3	Qilwah	0	0	0	3	Qilwah	0	0	0	3	East	Al-Ka'tah	Qilwah
0	0	0	25	Qilwah	0	0	0	0		0	0	0	0		0	0	0	25	Northwest	Khamis Al-Sho'raa	Ash Shara
0	0	0	25	Qilwah	0	0	0	1	Ash Shara	0	0	0	1	Ash Shara	0	0	0	1	East	Al Fara'	Ash Shara
0	0	0	25	Qilwah	0	0	0	1	Ash Shara	0	0	0	1	Ash Shara	0	0	0	1	Northeast	Al Abla'	Ash Shara
0	0	0	25	Qilwah	0	0	0	3	Ash Shara	0	0	0	3	Ash Shara	0	0	0	3	East	Al-Ma'sum	Ash Shara
0	0	0	25	Qilwah	0	0	0	2	Ash Shara	0	0	0	2	Ash Shara	0	0	0	2	Southwest	Al-Zbiyah	Ash Shara
0	0	0	25	Qilwah	0	0	0	3	Ash Shara	0	0	0	3	Ash Shara	0	0	0	3	Southwest	Habs Al-Ethna	Ash Shara

## Geographical data at the populated area level

The nearest city or village with a hospital					The nearest town or village that have a care center					The nearest town or village that have an education					Distance (Km) - type of road				Direction	Populated area	Emirate or governorate or municipality
Distance (Km) - type of road				City or village	Distance (Km) - type of road				City or village	Distance (Km) - type of road				City or village							
Sea route	Rough	Easy	asphalt		Sea route	Rough	Easy	asphalt		Sea route	Rough	Easy	asphalt		Sea route	Rough	Easy	asphalt			
0	0	0	35	Qilwah	0	0	0	3	Ash Shara	0	0	0	3	Ash Shara	0	0	0	3	South	Rakhzah	Ash Shara
0	0	0	25	Qilwah	0	0	0	1	Ash Shara	0	0	0	1	Ash Shara	0	0	0	1	Southwest	Al-Waljah	Ash Shara
0	0	0	25	Qilwah	0	0	0	3	Ash Shara	0	0	0	3	Ash Shara	0	0	0	3	West	Al-Safih	Ash Shara
0	0	0	19	Qilwah	0	0	0	3	Ash Shara	0	0	0	3	Ash Shara	0	0	0	3	West	Al-Hayiz	Ash Shara
0	0	0	19	Qilwah	0	0	0	3	Ash Shara	0	0	0	3	Ash Shara	0	0	0	3	West	Al-Sanqah	Ash Shara
0	0	0	18	Qilwah	0	0	0	7	Ash Shara	0	0	0	7	Ash Shara	0	0	0	7	West	Al-Awshah	Ash Shara
0	0	0	18	Qilwah	0	0	0	7	Ash Shara	0	0	0	7	Ash Shara	0	0	0	7	West	Fajah	Ash Shara
0	0	0	21	Al Mukhwah	0	0	0	3	Ash Shara	0	0	0	1	Ash Shara	0	0	0	9	West	madhah Al-Mashyikh	Ash Shara
0	0	0	21	Qilwah	0	0	0	1	Ash Shara	0	0	0	0	0	0	0	9	West	Madhah Al Yehmid	Ash Shara	
0	0	0	22	Qilwah	0	0	0	4	Ash Shara	0	0	0	2	Ash Shara	0	0	0	10	West	Al-Damw	Ash Shara

## Geographical data at the populated area level

The nearest city or village with a hospital					The nearest town or village that have a care center					The nearest town or village that have an education					Distance (Km) - type of road				Direction	Populated area	Emirate or governorate or municipality
Distance (Km) - type of road				City or village	Distance (Km) - type of road				City or village	Distance (Km) - type of road				City or village							
Sea route	Rough	Easy	asphalt		Sea route	Rough	Easy	asphalt		Sea route	Rough	Easy	asphalt		Sea route	Rough	Easy	asphalt			
0	0	0	23	Qilwah	0	0	0	5	Ash Shara	0	0	0	1	Ash Shara	0	0	0	11	West	Allajmah	Ash Shara
0	0	0	30	Qilwah	0	0	0	5	Ash Shara	0	0	0	5	Ash Shara	0	0	0	5	North	Al-Ghidah	Ash Shara
0	0	0	33	Qilwah	0	0	0	3	Ash Shara	0	0	0	3	Ash Shara	0	0	0	3	Northwest	Al-Ma'qal Dar Al-Nahrawah	Ash Shara
0	0	0	31	Qilwah	0	0	0	6	Ash Shara	0	0	0	6	Ash Shara	0	0	0	6	Northwest	Al-Aqza'	Ash Shara
0	0	0	32	Qilwah	0	0	0	5	Ash Shara	0	0	0	5	Ash Shara	0	0	0	5	West	Al Taraf	Ash Shara
0	0	0	17	Qilwah	0	0	0	5	Ash Shara	0	0	0	5	Ash Shara	0	0	0	5	West	Habs Rahil	Ash Shara
0	0	0	17	Qilwah	0	0	0	5	Ash Shara	0	0	0	5	Ash Shara	0	0	0	5	West	Qarn Al-Malaysah	Ash Shara
0	0	2	16	Qilwah	0	0	2	4	Ash Shara	0	0	2	4	Ash Shara	0	0	2	4	West	Al-Qabil	Ash Shara
0	0	0	20	Qilwah	0	0	0	1	Ash Shara	0	0	0	1	Ash Shara	0	0	0	9	West	Sand Al-Najil	Ash Shara
0	0	0	19	Qilwah	0	0	0	1	Ash Shara	0	0	0	1	Ash Shara	0	0	0	8	West	Al-Sawdaa	Ash Shara

## Geographical data at the populated area level

The nearest city or village with a hospital					The nearest town or village that have a care center					The nearest town or village that have an education					Distance (Km) - type of road				Direction	Populated area	Emirate or governorate or municipality
Distance (Km) - type of road				City or village	Distance (Km) - type of road				City or village	Distance (Km) - type of road				City or village							
Sea route	Rough	Easy	asphalt		Sea route	Rough	Easy	asphalt		Sea route	Rough	Easy	asphalt		Sea route	Rough	Easy	asphalt			
0	0	0	20	Qilwah	0	0	0	0		0	0	0	0		0	0	0	9	West	Afraa	Ash Shara
0	0	0	23	Qilwah	0	0	0	2	Ash Shara	0	0	0	2	Ash Shara	0	0	0	12	West	Al Zaghlah	Ash Shara
0	0	0	25	Qilwah	0	0	0	1	Ash Shara	0	0	0	1	Ash Shara	0	0	0	1	Northeast	Huwaitah	Ash Shara
0	0	0	27	Qilwah	0	0	0	3	Ash Shara	0	0	0	0		0	0	0	3	East	Al-Amrah	Ash Shara
0	0	3	22	Qilwah	0	0	3	4	Ash Shara	0	0	3	1	Ash Shara	0	0	3	4	East	Al-Ashbaa	Ash Shara
0	0	1	26	Qilwah	0	0	1	3	Ash Shara	0	0	1	3	Ash Shara	0	0	1	3	East	Al-Tef	Ash Shara
0	0	0	28	Qilwah	0	0	0	8	Ash Shara	0	0	0	4	Ash Shara	0	0	0	8	East	Al-Arid	Ash Shara
0	0	5	22	Qilwah	0	0	5	4	Ash Shara	0	0	5	0	Ash Shara	0	0	5	4	East	Qawaher	Ash Shara
0	0	5	23	Qilwah	0	0	5	5	Ash Shara	0	0	4	0	Ash Shara	0	0	5	5	East	Al Hadbah	Ash Shara
0	0	3	24	Qilwah	0	0	3	8	Ash Shara	0	0	3	6	Ash Shara	0	0	3	8	Southeast	Al-Ma'qer	Ash Shara

## Geographical data at the populated area level

The nearest city or village with a hospital					The nearest town or village that have a care center					The nearest town or village that have an education					Distance (Km) - type of road				Direction	Populated area	Emirate or governorate or municipality
Distance (Km) - type of road				City or village	Distance (Km) - type of road				City or village	Distance (Km) - type of road				City or village							
Sea route	Rough	Easy	asphalt		Sea route	Rough	Easy	asphalt		Sea route	Rough	Easy	asphalt		Sea route	Rough	Easy	asphalt			
0	0	3	30	Qilwah	0	0	3	12	Ash Shara	0	0	3	2	Ash Shara	0	0	3	12	Southeast	Al-Bahrah	Ash Shara
0	0	2	28	Qilwah	0	0	2	10	Ash Shara	0	0	2	4	Ash Shara	0	0	2	10	Southeast	Al Hazirah	Ash Shara
0	0	5	22	Qilwah	0	0	5	4	Ash Shara	0	0	5	0	Ash Shara	0	0	5	4	East	Al Mathnah	Ash Shara
0	0	5	27	Qilwah	0	0	5	10	Ash Shara	0	0	5	4	Ash Shara	0	0	5	10	Southeast	Al-Nashm	Ash Shara
0	0	5	27	Qilwah	0	0	5	10	Ash Shara	0	0	5	5	Ash Shara	0	0	5	10	East	Al Fahidah	Ash Shara
0	0	5	27	Qilwah	0	0	5	10	Ash Shara	0	0	5	5	Ash Shara	0	0	5	10	East	Al Fahidah (the upper)	Ash Shara
0	0	0	30	Qilwah	0	0	0	6	Ash Shara	0	0	0	4	Ash Shara	0	0	0	6	Northeast	Al Bidha	Ash Shara
0	0	0	30	Qilwah	0	0	0	3	Ash Shara	0	0	0	0		0	0	0	3	Northeast	Al-Qarn	Ash Shara
0	0	0	32	Qilwah	0	0	0	5	Ash Shara	0	0	0	2	Ash Shara	0	0	0	6	Northeast	Al-Qari'ah	Ash Shara
0	0	0	33	Qilwah	0	0	0	4	Ash Shara	0	0	0	1	Ash Shara	0	0	0	8	Northeast	Al-Qafra	Ash Shara

## Geographical data at the populated area level

The nearest city or village with a hospital					The nearest town or village that have a care center					The nearest town or village that have an education					Distance (Km) - type of road				Direction	Populated area	Emirate or governorate or municipality
Distance (Km) - type of road				City or village	Distance (Km) - type of road				City or village	Distance (Km) - type of road				City or village							
Sea route	Rough	Easy	asphalt		Sea route	Rough	Easy	asphalt		Sea route	Rough	Easy	asphalt		Sea route	Rough	Easy	asphalt			
0	0	0	34	Qilwah	0	0	0	2	Ash Shara	0	0	0	3	Ash Shara	0	0	0	9	Northeast	Al-Khamr	Ash Shara
0	0	0	31	Qilwah	0	0	0	3	Ash Shara	0	0	0	2	Ash Shara	0	0	0	9	Northeast	Asfal Al-Khamr	Ash Shara
0	0	2	33	Qilwah	0	0	2	0	Ash Shara	0	0	2	0	Ash Shara	0	0	3	10	North	Al-Hashwah	Ash Shara
0	0	2	33	Qilwah	0	0	1	0	Ash Shara	0	0	1	0	Ash Shara	0	0	2	10	Northeast	Al-Shawashiyah Al-Zera'	Ash Shara
0	0	12	21	Qilwah	0	0	1	0	Ash Shara	0	0	1	0	Ash Shara	0	0	12	0	North	Rahwah Al-Alnasah	Ash Shara
0	0	10	23	Qilwah	0	0	1	0	Ash Shara	0	0	1	0	Ash Shara	0	0	10	2	North	Ghalifah	Ash Shara
0	0	1	31	Qilwah	0	0	1	0	Ash Shara	0	0	1	0	Ash Shara	0	0	1	10	North	Abu Ghoobar	Ash Shara
0	0	2	29	Qilwah	0	0	0	0		0	0	0	0		0	2	0	8	North	Al-Hankah	Ash Shara
0	0	11	20	Qilwah	0	0	1	0	Ash Shara	0	0	1	0	Ash Shara	0	11	0	0	North	Habs Al-Adohah	Ash Shara
0	0	11	20	Qilwah	0	0	1	0	Ash Shara	0	0	1	0	Ash Shara	0	9	0	2	North	Rhwah bin Awf	Ash Shara

## Geographical data at the populated area level

The nearest city or village with a hospital					The nearest town or village that have a care center					The nearest town or village that have an education					Distance (Km) - type of road				Direction	Populated area	Emirate or governorate or municipality
Distance (Km) - type of road				City or village	Distance (Km) - type of road				City or village	Distance (Km) - type of road				City or village							
Sea route	Rough	Easy	asphalt		Sea route	Rough	Easy	asphalt		Sea route	Rough	Easy	asphalt		Sea route	Rough	Easy	asphalt			
0	0	10	20	Qilwah	0	0	2	0	Ash Shara	0	0	1	0	Ash Shara	0	0	10	0	North	Al-Bir Al-Khalidiyah	Ash Shara
0	0	9	24	Qilwah	0	0	1	0	Ash Shara	0	0	1	0	Ash Shara	0	0	9	0	North	Al-Zalif	Ash Shara
0	0	4	31	Qilwah	0	0	4	1	Ash Shara	0	0	0	0		0	0	4	11	Northeast	Eyas Al Hamamah	Ash Shara
0	0	16	24	Qilwah	0	0	16	2	Ash Shara	0	0	16	2	Ash Shara	0	0	16	2	South	Al Farwah	Ash Shara
0	0	14	25	Qilwah	0	0	14	3	Ash Shara	0	0	14	3	Ash Shara	0	0	14	3	South	Al-Djarin	Ash Shara
0	0	12	23	Qilwah	0	0	12	2	Ash Shara	0	0	12	2	Ash Shara	0	0	12	2	South	Al-farz	Ash Shara
0	0	15	24	Qilwah	0	0	15	2	Ash Shara	0	0	15	2	Ash Shara	0	0	15	2	South	Al-Zarbah	Ash Shara
0	0	15	20	Qilwah	0	0	15	2	Ash Shara	0	0	15	2	Ash Shara	0	0	15	2	South	Al Hadb	Ash Shara
0	0	4	28	Qilwah	0	0	4	0	Ash Shara	0	0	4	0	Ash Shara	0	0	4	3	North	Al-Hashash	Ash Shara
0	0	2	29	Qilwah	0	0	2	4	Ash Shara	0	0	2	4	Ash Shara	0	0	2	4	North	Shasyan	Ash Shara



## Geographical data at the populated area level

The nearest city or village with a hospital					The nearest town or village that have a care center					The nearest town or village that have an education					Distance (Km) - type of road				Direction	Populated area	Emirate or governorate or municipality
Distance (Km) - type of road				City or village	Distance (Km) - type of road				City or village	Distance (Km) - type of road				City or village							
Sea route	Rough	Easy	asphalt		Sea route	Rough	Easy	asphalt		Sea route	Rough	Easy	asphalt		Sea route	Rough	Easy	asphalt			
0	0	6	27	Qilwah	0	0	6	2	Ash Shara	0	0	2	0	Ash Shara	0	0	6	2	North	Al-Harik	Ash Shara
0	0	5	27	Qilwah	0	0	5	2	Ash Shara	0	0	3	0	Ash Shara	0	0	5	2	North	Al-Ma'id (Al-Ma'akin)	Ash Shara
0	0	1	29	Qilwah	0	0	1	4	Ash Shara	0	0	1	4	Ash Shara	0	0	1	4	North	Al-Qaryah	Ash Shara
0	0	1	29	Qilwah	0	0	1	4	Ash Shara	0	0	1	4	Ash Shara	0	0	1	4	North	Al-Khrib	Ash Shara
0	0	5	29	Qilwah	0	0	2	0	Ash Shara	0	0	2	0	Ash Shara	0	0	5	4	North	Hebs Jad'a	Ash Shara
0	0	5	27	Qilwah	0	0	5	4	Ash Shara	0	0	1	0	Ash Shara	0	0	5	4	North	Qaz'ah Sari'	Ash Shara
0	0	4	28	Qilwah	0	0	4	5	Ash Shara	0	0	0	0		0	0	4	5	North	Al-Mahreq	Ash Shara
0	0	5	28	Qilwah	0	0	5	5	Ash Shara	0	0	1	0	Ash Shara	0	0	5	5	North	Afiry	Ash Shara
0	0	5	28	Qilwah	0	0	5	5	Ash Shara	0	0	1	0	Ash Shara	0	0	5	5	North	Al-Zanbah	Ash Shara
0	0	6	28	Qilwah	0	0	6	5	Ash Shara	0	0	1	0	Ash Shara	0	0	6	5	North	Al-Montada	Ash Shara

## Geographical data at the populated area level

The nearest city or village with a hospital					The nearest town or village that have a care center					The nearest town or village that have an education					Distance (Km) - type of road				Direction	Populated area	Emirate or governorate or municipality
Distance (Km) - type of road				City or village	Distance (Km) - type of road				City or village	Distance (Km) - type of road				City or village							
Sea route	Rough	Easy	asphalt		Sea route	Rough	Easy	asphalt		City or village	Sea route	Rough	Easy		asphalt	City or village	Sea route	Rough	Easy	asphalt	
0	0	5	28	Qilwah	0	0	5	5	Ash Shara	0	0	1	0	Ash Shara	0	0	5	5	North	Al-Tawilah	Ash Shara
0	0	0	21	Qilwah	0	0	0	9	Ash Shara	0	0	0	1	Ash Shara	0	0	0	9	West	Al Qour	Ash Shara
0	0	0	22	Qilwah	0	0	0	10	Ash Shara	0	0	0	1	Ash Shara	0	0	0	10	West	Qaz'ah Al-Maқта'	Ash Shara
0	0	10	18	Qilwah	0	0	10	4	Ash Shara	0	0	3	0	Ash Shara	0	0	10	4	Northwest	Thaqib	Ash Shara
0	0	5	23	Qilwah	0	0	5	10	Ash Shara	0	0	3	0	Ash Shara	0	0	5	10	Northwest	Al-Madrah	Ash Shara
0	0	3	27	Qilwah	0	0	3	10	Ash Shara	0	0	4	0	Ash Shara	0	0	3	10	Northwest	habs Kharishah	Ash Shara
0	0	3	27	Qilwah	0	0	3	10	Ash Shara	0	0	3	1	Ash Shara	0	0	3	10	Northwest	Abu Ghar	Ash Shara
0	0	2	27	Qilwah	0	0	2	10	Ash Shara	0	0	2	3	Ash Shara	0	0	2	10	Northwest	Al-Ghabary	Ash Shara
0	0	4	27	Qilwah	0	0	4	10	Ash Shara	0	0	3	0	Ash Shara	0	0	4	10	Northwest	Al-Mayfaa	Ash Shara
0	0	4	27	Qilwah	0	0	4	10	Ash Shara	0	0	3	0	Ash Shara	0	0	4	10	Northwest	henkah Al-Syud	Ash Shara

## Geographical data at the populated area level

The nearest city or village with a hospital					The nearest town or village that have a care center					The nearest town or village that have an education					Distance (Km) - type of road				Direction	Populated area	Emirate or governorate or municipality
Distance (Km) - type of road				City or village	Distance (Km) - type of road				City or village	Distance (Km) - type of road				City or village							
Sea route	Rough	Easy	asphalt		Sea route	Rough	Easy	asphalt		Sea route	Rough	Easy	asphalt		Sea route	Rough	Easy	asphalt			
0	0	5	27	Qilwah	0	0	5	10	Ash Shara	0	0	2	0	Ash Shara	0	0	5	10	North	Al Demghah	Ash Shara
0	0	5	27	Qilwah	0	0	5	10	Ash Shara	0	0	2	0	Ash Shara	0	0	5	10	North	Patients House	Ash Shara
0	0	6	27	Qilwah	0	0	6	10	Ash Shara	0	0	1	0	Ash Shara	0	0	6	10	North	Shulah	Ash Shara
0	0	6	27	Qilwah	0	0	6	10	Ash Shara	0	0	1	0	Ash Shara	0	0	6	10	North	Al-Taef Villages	Ash Shara
0	0	7	27	Qilwah	0	0	7	10	Ash Shara	0	0	1	0	Ash Shara	0	0	7	10	North	Talan	Ash Shara
0	0	7	27	Qilwah	0	0	7	10	Ash Shara	0	0	1	0	Ash Shara	0	0	7	10	North	Al-Jabhah Al-Bir	Ash Shara
0	0	8	27	Qilwah	0	0	8	10	Ash Shara	0	0	1	0	Ash Shara	0	0	8	10	North	Al-Halalah	Ash Shara
0	0	7	27	Qilwah	0	0	7	10	Ash Shara	0	0	0	0		0	0	7	10	North	Al-Qarian	Ash Shara
0	0	9	27	Qilwah	0	0	9	10	Ash Shara	0	0	2	0	Ash Shara	0	0	9	10	North	Al-Okbarah	Ash Shara
0	0	9	25	Qilwah	0	0	9	10	Ash Shara	0	0	2	0	Ash Shara	0	0	9	10	North	Umm Al-hajarayn	Ash Shara

## Geographical data at the populated area level

The nearest city or village with a hospital					The nearest town or village that have a care center					The nearest town or village that have an education					Distance (Km) - type of road				Direction	Populated area	Emirate or governorate or municipality
Distance (Km) - type of road				City or village	Distance (Km) - type of road				City or village	Distance (Km) - type of road				City or village							
Sea route	Rough	Easy	asphalt		Sea route	Rough	Easy	asphalt		Sea route	Rough	Easy	asphalt		Sea route	Rough	Easy	asphalt			
0	0	10	27	Qilwah	0	0	10	10	Ash Shara	0	0	3	0	Ash Shara	0	0	10	10	North	Al-Meq'ad	Ash Shara
0	0	10	27	Qilwah	0	0	10	0	Ash Shara	0	0	10	0	Ash Shara	0	0	10	10	Northwest	Wadi Al-Herz (Public Site)	Ash Shara
0	0	6	24	Qilwah	0	0	6	1	Ash Shara	0	0	6	10	Ash Shara	0	0	6	10	Northwest	Henkah Abu Asal	Ash Shara
0	0	7	24	Qilwah	0	0	7	1	Ash Shara	0	0	7	10	Ash Shara	0	7	0	10	Northwest	She'b Al-Najul	Ash Shara
0	0	7	24	Qilwah	0	0	7	1	Ash Shara	0	0	7	10	Ash Shara	0	0	7	10	Northwest	Al-Madidah	Ash Shara
0	0	8	24	Qilwah	0	0	8	0	Ash Shara	0	0	8	10	Ash Shara	0	8	0	10	Northwest	She'b Al-Khasy	Ash Shara
0	0	8	24	Qilwah	0	0	8	0	Ash Shara	0	0	8	10	Ash Shara	0	8	0	10	Northwest	Halq Al-Makhsum	Ash Shara
0	0	9	24	Qilwah	0	0	8	0	Ash Shara	0	0	9	10	Ash Shara	0	0	9	10	Northwest	Sand Al-Hulwah	Ash Shara
0	0	9	24	Qilwah	0	0	9	1	Ash Shara	0	0	9	10	Ash Shara	0	9	0	10	Northwest	Al-Helyah	Ash Shara
0	0	10	24	Qilwah	0	0	10	10	Ash Shara	0	0	10	10	Ash Shara	0	0	10	10	Northwest	Sand Al-Rab'ah	Ash Shara

## Geographical data at the populated area level

The nearest city or village with a hospital					The nearest town or village that have a care center					The nearest town or village that have an education					Distance (Km) - type of road				Direction	Populated area	Emirate or governorate or municipality
Distance (Km) - type of road				City or village	Distance (Km) - type of road				City or village	Distance (Km) - type of road				City or village							
Sea route	Rough	Easy	asphalt		Sea route	Rough	Easy	asphalt		Sea route	Rough	Easy	asphalt		Sea route	Rough	Easy	asphalt			
0	0	8	24	Qilwah	0	0	8	0	Ash Shara	0	0	8	10	Ash Shara	0	8	0	10	Northwest	Al-Rakhamin	Ash Shara
0	0	9	24	Qilwah	0	0	9	10	Ash Shara	0	0	9	10	Ash Shara	0	0	9	10	Northwest	Makhshush	Ash Shara
0	0	11	24	Qilwah	0	0	11	0	Ash Shara	0	0	11	10	Ash Shara	0	0	11	10	Northwest	Al-Qazimah	Ash Shara
0	0	4	26	Qilwah	0	0	3	0	Ash Shara	0	0	3	0	Ash Shara	0	0	4	5	North	Habs Bar'amah	Ash Shara
0	0	0	20	Qilwah	0	0	0	0		0	0	0	0		0	0	0	20	West	Al-Romaydah	Billsoud and Al Swidi
0	0	0	22	Qilwah	0	0	0	2	Billsoud and Al Swidi	0	0	0	2	Billsoud and Al Swidi	0	0	0	2	West	Mashadah	Billsoud and Al Swidi
0	0	0	22	Qilwah	0	0	0	6	Billsoud and Al Swidi	0	0	0	6	Billsoud and Al Swidi	0	0	0	6	South	Modell	Billsoud and Al Swidi
0	0	0	23	Qilwah	0	0	0	3	Billsoud and Al Swidi	0	0	0	3	Billsoud and Al Swidi	0	0	0	3	East	Dabi'ah Al-Olya	Billsoud and Al Swidi
0	0	0	23	Qilwah	0	0	0	3	Billsoud and Al Swidi	0	0	0	3	Billsoud and Al Swidi	0	0	0	3	East	Hanunah	Billsoud and Al Swidi
0	0	6	19	Qilwah	0	0	6	0	Billsoud and Al Swidi	0	0	6	0	Billsoud and Al Swidi	0	0	6	0	Southwest	Lazmah	Billsoud and Al Swidi

## Geographical data at the populated area level

The nearest city or village with a hospital					The nearest town or village that have a care center					The nearest town or village that have an education					Distance (Km) - type of road				Direction	Populated area	Emirate or governorate or municipality
Distance (Km) - type of road				City or village	Distance (Km) - type of road				City or village	Distance (Km) - type of road				City or village							
Sea route	Rough	Easy	asphalt		Sea route	Rough	Easy	asphalt		Sea route	Rough	Easy	asphalt		Sea route	Rough	Easy	asphalt			
0	0	0	25	Qilwah	0	0	0	5	Billsoud and Al Swidi	0	0	0	0	Billsoud and Al Swidi	0	0	0	5	West	Lazmah	Billsoud and Al Swidi
0	0	7	20	Qilwah	0	0	7	0	Billsoud and Al Swidi	0	0	7	0	Billsoud and Al Swidi	0	0	7	0	Southwest	Al-Dars	Billsoud and Al Swidi
0	0	0	28	Qilwah	0	0	0	6	Billsoud and Al Swidi	0	0	0	6	Billsoud and Al Swidi	0	0	0	6	West	Al Kara'	Billsoud and Al Swidi
0	0	7	20	Qilwah	0	0	7	0	Billsoud and Al Swidi	0	0	7	0	Billsoud and Al Swidi	0	0	7	0	West	Al Thamdah	Billsoud and Al Swidi
0	0	0	28	Qilwah	0	0	0	9	Billsoud and Al Swidi	0	0	0	0	Billsoud and Al Swidi	0	0	0	9	Northwest	Al Qahib	Billsoud and Al Swidi
0	0	0	28	Qilwah	0	0	0	9	Billsoud and Al Swidi	0	0	0	3	Billsoud and Al Swidi	0	0	0	9	Northwest	Al-A'sam	Billsoud and Al Swidi
0	0	0	28	Qilwah	0	0	0	8	Billsoud and Al Swidi	0	0	0	3	Billsoud and Al Swidi	0	0	0	8	West	Al-Aghbar (the upper)	Billsoud and Al Swidi
0	0	0	28	Qilwah	0	0	0	8	Billsoud and Al Swidi	0	0	0	3	Billsoud and Al Swidi	0	0	0	8	West	Al-Aghbar (the lower)	Billsoud and Al Swidi
0	0	0	27	Qilwah	0	0	0	7	Billsoud and Al Swidi	0	0	0	7	Billsoud and Al Swidi	0	0	0	7	West	Khashm Meskah	Billsoud and Al Swidi
0	5	0	22	Qilwah	0	5	0	0	Billsoud and Al Swidi	0	5	0	0	Billsoud and Al Swidi	0	5	0	0	South	Khudor Wadi Eshrah	Billsoud and Al Swidi

## Geographical data at the populated area level

The nearest city or village with a hospital					The nearest town or village that have a care center					The nearest town or village that have an education					Distance (Km) - type of road				Direction	Populated area	Emirate or governorate or municipality
Distance (Km) - type of road				City or village	Distance (Km) - type of road				City or village	Distance (Km) - type of road				City or village							
Sea route	Rough	Easy	asphalt		Sea route	Rough	Easy	asphalt		Sea route	Rough	Easy	asphalt		Sea route	Rough	Easy	asphalt			
0	13	0	22	Qilwah	0	13	0	0	Billsoud and Al Swidi	0	13	0	0	Billsoud and Al Swidi	0	13	0	0	North	Al Mathnah	Billsoud and Al Swidi
0	0	13	17	Qilwah	0	0	13	0	Billsoud and Al Swidi	0	0	3	0	Billsoud and Al Swidi	0	0	13	0	North	Hanak Al-Aqarib	Billsoud and Al Swidi
0	0	14	16	Qilwah	0	0	14	0	Billsoud and Al Swidi	0	0	4	0	Billsoud and Al Swidi	0	0	14	0	North	Rayah	Billsoud and Al Swidi
0	0	16	14	Qilwah	0	0	16	0	Billsoud and Al Swidi	0	0	0	0	Billsoud and Al Swidi	0	0	16	0	North	Karwan Al-Sewidy	Billsoud and Al Swidi
0	0	16	20	Qilwah	0	0	16	0	Billsoud and Al Swidi	0	0	5	0	Billsoud and Al Swidi	0	0	16	0	North	Karwan Al-Abady	Billsoud and Al Swidi
0	10	0	22	Qilwah	0	10	0	0	Billsoud and Al Swidi	0	5	0	0	Billsoud and Al Swidi	0	10	0	0	North	Al-Sa'alik and Al-Malih	Billsoud and Al Swidi
0	0	0	24	Qilwah	0	0	0	2	Billsoud and Al Swidi	0	0	0	2	Billsoud and Al Swidi	0	0	0	2	Northwest	Halayif	Billsoud and Al Swidi
0	0	0	31	Qilwah	0	0	0	9	Billsoud and Al Swidi	0	0	0	2	Billsoud and Al Swidi	0	0	0	9	West	Falj and Al-Razz	Billsoud and Al Swidi
0	0	10	20	Qilwah	0	0	10	0	Billsoud and Al Swidi	0	0	2	0	Billsoud and Al Swidi	0	0	10	0	West	Al-Nab'ah	Billsoud and Al Swidi
0	0	5	29	Qilwah	0	0	5	7	Billsoud and Al Swidi	0	0	3	0	Billsoud and Al Swidi	0	0	5	7	Northwest	Al Hawmah	Billsoud and Al Swidi

## Geographical data at the populated area level

The nearest city or village with a hospital					The nearest town or village that have a care center					The nearest town or village that have an education					Distance (Km) - type of road				Direction	Populated area	Emirate or governorate or municipality
Distance (Km) - type of road				City or village	Distance (Km) - type of road				City or village	Distance (Km) - type of road				City or village							
Sea route	Rough	Easy	asphalt		Sea route	Rough	Easy	asphalt		Sea route	Rough	Easy	asphalt		Sea route	Rough	Easy	asphalt			
0	0	6	24	Qilwah	0	0	6	2	Billsoud and Al Swidi	0	0	2	0	Billsoud and Al Swidi	0	0	6	2	Northwest	Al-Helw	Billsoud and Al Swidi
0	0	7	22	Qilwah	0	0	7	0	Billsoud and Al Swidi	0	0	2	0	Billsoud and Al Swidi	0	0	7	0	West	Daqm Al-Safwah	Billsoud and Al Swidi
0	0	2	29	Qilwah	0	0	2	7	Billsoud and Al Swidi	0	0	2	7	Billsoud and Al Swidi	0	0	2	7	West	Khudor Wadi Nemr	Billsoud and Al Swidi
0	0	2	29	Qilwah	0	0	2	8	Billsoud and Al Swidi	0	0	2	8	Billsoud and Al Swidi	0	0	2	8	Southwest	Khudor Wadi Daba	Billsoud and Al Swidi
0	0	8	22	Qilwah	0	0	8	0	Billsoud and Al Swidi	0	0	3	0	Billsoud and Al Swidi	0	0	8	0	West	Hedba Abu Hanbalah	Billsoud and Al Swidi
0	0	0	28	Qilwah	0	0	0	6	Billsoud and Al Swidi	0	0	0	2	Billsoud and Al Swidi	0	0	0	6	West	Hedba Al-Kera'	Billsoud and Al Swidi
0	0	8	22	Qilwah	0	0	8	0	Billsoud and Al Swidi	0	0	2	0	Billsoud and Al Swidi	0	0	8	0	West	Al-Marikh	Billsoud and Al Swidi
0	0	2	27	Qilwah	0	0	2	5	Billsoud and Al Swidi	0	0	0	2	Billsoud and Al Swidi	0	0	2	5	Northwest	Felel	Billsoud and Al Swidi
0	0	2	30	Qilwah	0	0	2	0	Billsoud and Al Swidi	0	0	2	0	Billsoud and Al Swidi	0	0	2	0	North	Wadi Sam'ah	Billsoud and Al Swidi
0	0	2	30	Qilwah	0	0	2	0	Billsoud and Al Swidi	0	0	2	0	Billsoud and Al Swidi	0	0	2	0	Northeast	Al-Mehbis	Billsoud and Al Swidi



## Geographical data at the populated area level

The nearest city or village with a hospital					The nearest town or village that have a care center					The nearest town or village that have an education					Distance (Km) - type of road				Direction	Populated area	Emirate or governorate or municipality
Distance (Km) - type of road				City or village	Distance (Km) - type of road				City or village	Distance (Km) - type of road				City or village							
Sea route	Rough	Easy	asphalt		Sea route	Rough	Easy	asphalt		Sea route	Rough	Easy	asphalt		Sea route	Rough	Easy	asphalt			
0	0	0	24	Qilwah	0	0	0	4	Billsoud and Al Swidi	0	0	0	4	Billsoud and Al Swidi	0	0	0	4	Northeast	Al-Mesma'd	Billsoud and Al Swidi
0	0	0	26	Qilwah	0	0	0	4	Billsoud and Al Swidi	0	0	0	4	Billsoud and Al Swidi	0	0	0	4	Northeast	Som'ah (the lower)	Billsoud and Al Swidi
0	0	0	15	Qilwah	0	0	0	0		0	0	0	0		0	0	0	15	East	hisn Al-Habs	Al Mohamediya
0	0	0	17	Qilwah	0	0	0	1	Al Mohamed iya	0	0	0	1	Al Mohamediy a	0	0	0	1	North	Owaysh	Al Mohamediya
0	0	0	16	Qilwah	0	0	0	2	Al Mohamed iya	0	0	0	2	Al Mohamediy a	0	0	0	2	North	Al-Jamil	Al Mohamediya
0	0	0	16	Qilwah	0	0	0	2	Al Mohamed iya	0	0	0	2	Al Mohamediy a	0	0	0	2	North	Al-Mersad	Al Mohamediya
0	0	0	15	Qilwah	0	0	0	2	Al Mohamed iya	0	0	0	2	Al Mohamediy a	0	0	0	3	North	Al-Helah	Al Mohamediya
0	0	0	14	Qilwah	0	0	0	4	Al Mohamed iya	0	0	0	4	Al Mohamediy a	0	0	0	4	North	Al-Rahfah (Al-nafbah)	Al Mohamediya
0	0	0	16	Qilwah	0	0	0	0		0	0	0	0		0	0	0	4	North	Al-Ada'inah	Al Mohamediya
0	0	0	12	Qilwah	0	0	0	4	Al Mohamed iya	0	0	0	4	Al Mohamediy a	0	0	0	5	North	Al-Far' Al-Sanad	Al Mohamediya

## Geographical data at the populated area level

The nearest city or village with a hospital					The nearest town or village that have a care center					The nearest town or village that have an education					Distance (Km) - type of road				Direction	Populated area	Emirate or governorate or municipality
Distance (Km) - type of road				City or village	Distance (Km) - type of road				City or village	Distance (Km) - type of road				City or village							
Sea route	Rough	Easy	asphalt		Sea route	Rough	Easy	asphalt		City or village	Sea route	Rough	Easy		asphalt	City or village	Sea route	Rough	Easy	asphalt	
0	0	0	11	Qilwah	0	0	0	4	Al Mohamed iya	0	0	0	4	Al Mohamediy a	0	0	0	6	North	Al-Shaqrah	Al Mohamediya
0	0	0	11	Qilwah	0	0	0	4	Al Mohamed iya	0	0	0	6	Al Mohamediy a	0	0	0	6	North	Qarn Al-Zueb	Al Mohamediya
0	0	0	10	Qilwah	0	0	0	4	Al Mohamed iya	0	0	0	4	Al Mohamediy a	0	0	0	7	North	Sadr Rekham	Al Mohamediya
0	0	0	10	Qilwah	0	0	0	4	Al Mohamed iya	0	0	0	4	Al Mohamediy a	0	0	0	7	North	Al-Ashirah	Al Mohamediya
0	0	0	8	Qilwah	0	0	0	4	Al Mohamed iya	0	0	0	0		0	0	0	10	North	Al-Wahshah	Al Mohamediya
0	0	0	6	Qilwah	0	0	0	4	Al Mohamed iya	0	0	0	10	Al Mohamediy a	0	0	0	12	North	Al Jaber	Al Mohamediya
0	0	0	6	Qilwah	0	0	0	4	Al Mohamed iya	0	0	0	10	Al Mohamediy a	0	0	0	12	North	Al-Salmah	Al Mohamediya
0	0	0	6	Qilwah	0	0	0	4	Al Mohamed iya	0	0	0	10	Al Mohamediy a	0	0	0	12	North	Al Buyerah	Al Mohamediya
0	0	0	27	Qilwah	0	0	0	4	Al Mohamed iya	0	0	0	10	Al Mohamediy a	0	0	2	9	North	Sadr bir and Al-Rekbin	Al Mohamediya
0	0	0	19	Qilwah	0	0	0	4	Al Mohamed iya	0	0	0	4	Al Mohamediy a	0	0	0	4	West	Al Ain	Al Mohamediya

## Geographical data at the populated area level

The nearest city or village with a hospital					The nearest town or village that have a care center					The nearest town or village that have an education					Distance (Km) - type of road				Direction	Populated area	Emirate or governorate or municipality
Distance (Km) - type of road				City or village	Distance (Km) - type of road				City or village	Distance (Km) - type of road				City or village							
Sea route	Rough	Easy	asphalt		Sea route	Rough	Easy	asphalt		City or village	Sea route	Rough	Easy		asphalt	City or village	Sea route	Rough	Easy	asphalt	
0	0	0	25	Qilwah	0	0	0	2	Al Mohamed iya	0	0	0	2	Al Mohamediy a	0	0	0	4	West	Al Thebat	Al Mohamediya
0	0	0	25	Qilwah	0	0	0	4	Al Mohamed iya	0	0	0	4	Al Mohamediy a	0	0	0	4	West	Al-Jabrah	Al Mohamediya
0	0	0	30	Qilwah	0	0	0	4	Al Mohamed iya	0	0	0	4	Al Mohamediy a	0	0	0	7	West	Talan	Al Mohamediya
0	0	0	31	Qilwah	0	0	0	8	Al Mohamed iya	0	0	0	0		0	0	0	8	West	Al Taraf	Al Mohamediya
0	0	0	35	Qilwah	0	0	0	4	Al Mohamed iya	0	0	0	1	Al Mohamediy a	0	0	0	11	West	Sadr Al-Mezawdah	Al Mohamediya
0	0	0	22	Qilwah	0	0	0	1	Al Mohamed iya	0	0	0	0		0	0	0	1	South	Al-Kalahesah	Al Mohamediya
0	0	3	19	Qilwah	0	0	3	0	Al Mohamed iya	0	0	1	0	Al Mohamediy a	0	0	3	0	South	Al-Hejah (Syalah Al-Hejah)	Al Mohamediya
0	0	0	20	Qilwah	0	0	0	2	Al Mohamed iya	0	0	0	2	Al Mohamediy a	0	0	0	2	East	Al-Shiban	Al Mohamediya
0	0	0	23	Qilwah	0	0	0	2	Al Mohamed iya	0	0	0	2	Al Mohamediy a	0	0	0	2	East	Al-Ajrah	Al Mohamediya
0	0	0	23	Qilwah	0	0	0	3	Al Mohamed iya	0	0	0	3	Al Mohamediy a	0	0	0	3	East	Al-Ghellah	Al Mohamediya

## Geographical data at the populated area level

The nearest city or village with a hospital					The nearest town or village that have a care center					The nearest town or village that have an education					Distance (Km) - type of road				Direction	Populated area	Emirate or governorate or municipality
Distance (Km) - type of road				City or village	Distance (Km) - type of road				City or village	Distance (Km) - type of road				City or village							
Sea route	Rough	Easy	asphalt		Sea route	Rough	Easy	asphalt		City or village	Sea route	Rough	Easy		asphalt	City or village	Sea route	Rough	Easy	asphalt	
0	0	0	23	Qilwah	0	0	0	4	Al Mohamediya	0	0	0	4	Al Mohamediya	0	0	0	5	East	Al-Badlah	Al Mohamediya
0	0	0	24	Qilwah	0	0	0	4	Al Mohamediya	0	0	0	4	Al Mohamediya	0	0	0	5	East	Al-Qarn	Al Mohamediya
0	0	0	22	Qilwah	0	0	0	3	Al Mohamediya	0	0	0	3	Al Mohamediya	0	0	0	3	East	Al-Nuzah	Al Mohamediya
0	22	0	21	Qilwah	0	0	0	0		0	0	0	0		0	22	0	21	Southwest	Al-Safardah	Ashab
0	10	0	80	Qilwah	0	7	0	0	Ashab	0	4	0	0	Ashab	0	10	0	0	North	Wadi Al-She'b Al-Shamy (Public Site)	Ashab
0	13	0	80	Qilwah	0	5	0	0	Ashab	0	5	0	0	Ashab	0	13	0	0	North	Abu Ghabrah	Ashab
0	13	0	17	Qilwah	0	13	0	0	Ashab	0	3	0	0	Ashab	0	13	0	0	North	Mezghan	Ashab
0	16	0	80	Qilwah	0	4	0	0	Ashab	0	4	0	0	Ashab	0	16	0	0	North	Al-Mabraaq	Ashab
0	17	0	80	Qilwah	0	8	0	0	Ashab	0	6	0	0	Ashab	0	17	0	0	North	Al-Jandal	Ashab
0	10	0	20	Qilwah	0	10	0	0	Ashab	0	0	0	0		0	10	0	0	North	Al-Mesbakh	Ashab

## Geographical data at the populated area level

The nearest city or village with a hospital					The nearest town or village that have a care center					The nearest town or village that have an education					Distance (Km) - type of road				Direction	Populated area	Emirate or governorate or municipality
Distance (Km) - type of road				City or village	Distance (Km) - type of road				City or village	Distance (Km) - type of road				City or village							
Sea route	Rough	Easy	asphalt		Sea route	Rough	Easy	asphalt		Sea route	Rough	Easy	asphalt		Sea route	Rough	Easy	asphalt			
0	11	0	80	Qilwah	0	6	0	0	Ashab	0	5	0	0	Ashab	0	11	0	0	North	Daqm Al-Qalfou' and Al-Asdaa	Ashab
0	0	6	29	Qilwah	0	0	6	8	Ashab	0	0	6	8	Ashab	0	0	6	8	North	Al-Khashnaa	Ashab
0	0	3	40	Qilwah	0	0	3	0	Ashab	0	0	3	0	Ashab	0	0	3	0	East	Wadi Al-She'b Al-yamany (Public Site)	Ashab
0	16	0	80	Qilwah	0	9	0	0	Ashab	0	9	0	0	Ashab	0	16	0	0	North	Al-Mesdarah	Ashab
0	7	0	80	Qilwah	0	7	0	0	Ashab	0	7	0	0	Ashab	0	7	0	0	East	Al-Sakhir and Al-Rahbah	Ashab
0	4	0	80	Qilwah	0	4	0	0	Ashab	0	4	0	0	Ashab	0	4	0	0	South	Al-Milaa and Al-Zein	Ashab
0	43	0	0	Qilwah	0	2	0	0	Ashab	0	2	0	0	Ashab	0	4	0	0	East	Aljif	Ashab
0	15	0	80	Qilwah	0	3	0	0	Ashab	0	3	0	0	Ashab	0	15	0	0	North	Madr	Ashab
0	0	4	26	Qilwah	0	0	4	0	Ashab	0	0	4	0	Ashab	0	0	4	0	South	Al Qehab	Ashab
0	4	0	80	Qilwah	0	4	0	0	Ashab	0	3	0	0	Ashab	0	4	0	0	East	Al-Soraq	Ashab

## Geographical data at the populated area level

The nearest city or village with a hospital					The nearest town or village that have a care center					The nearest town or village that have an education					Distance (Km) - type of road				Direction	Populated area	Emirate or governorate or municipality
Distance (Km) - type of road				City or village	Distance (Km) - type of road				City or village	Distance (Km) - type of road				City or village							
Sea route	Rough	Easy	asphalt		Sea route	Rough	Easy	asphalt		Sea route	Rough	Easy	asphalt		Sea route	Rough	Easy	asphalt			
0	10	0	80	Qilwah	0	8	0	0	Ashab	0	8	0	0	Ashab	0	10	0	0	Southeast	Wadi Badan (Public Site)	Ashab
0	10	0	80	Qilwah	0	9	0	0	Ashab	0	9	0	0	Ashab	0	10	0	0	East	Allasq	Ashab
0	16	0	80	Qilwah	0	8	0	0	Ashab	0	8	0	0	Ashab	0	16	0	0	Southeast	Qabdah	Ashab
0	9	0	80	Qilwah	0	8	0	0	Ashab	0	8	0	0	Ashab	0	9	0	0	East	Al-Qa'baliyah	Ashab
0	9	0	80	Qilwah	0	3	0	0	Ashab	0	3	0	0	Ashab	0	9	0	0	East	Mahrabah	Ashab
0	7	0	80	Qilwah	0	7	0	0	Ashab	0	7	0	0	Ashab	0	7	0	0	East	Dehal Abdullah	Ashab
0	7	0	80	Qilwah	0	7	0	0	Ashab	0	4	0	0	Ashab	0	7	0	0	East	Ban'an	Ashab
0	9	0	80	Qilwah	0	4	0	0	Ashab	0	4	0	0	Ashab	0	9	0	0	East	Al-Maqter	Ashab
0	6	0	43	Qilwah	0	6	0	0	Ashab	0	6	0	0	Ashab	0	6	0	0	East	Al Nasefa	Ashab
0	12	0	33	Qilwah	0	12	0	0	Ashab	0	4	0	0	Ashab	0	20	0	0	East	Qarn Al-Demth	Ashab

## Geographical data at the populated area level

The nearest city or village with a hospital					The nearest town or village that have a care center					The nearest town or village that have an education					Distance (Km) - type of road				Direction	Populated area	Emirate or governorate or municipality
Distance (Km) - type of road				City or village	Distance (Km) - type of road				City or village	Distance (Km) - type of road				City or village							
Sea route	Rough	Easy	asphalt		Sea route	Rough	Easy	asphalt		Sea route	Rough	Easy	asphalt		Sea route	Rough	Easy	asphalt			
0	16	0	44	Al Mukhwah	0	16	0	0	Ashab	0	5	0	0	Ashab	0	16	0	0	Southeast	Al-Doshah	Ashab
0	16	0	44	Al Mukhwah	0	0	0	0		0	0	0	0		0	22	0	0	Southeast	Al-Tho'ban	Ashab
0	30	0	35	Al Mukhwah	0	30	0	0	Ashab	0	22	0	0	Ashab	0	30	0	0	East	Dahw	Ashab
0	17	0	26	Qilwah	0	17	0	0	Ashab	0	17	0	0	Ashab	0	17	0	0	Northwest	Al-Sahwah	Ashab
0	0	2	8	Qilwah	0	0	2	8	Qilwah	0	0	2	0	Qilwah	0	0	2	8	North	Wadi Reem	Wadi Reem
0	0	0	0		0	0	0	0		0	0	0	0		0	0	0	3	South	Al-Atawilah	Al Qara
0	0	0	42	Al Qara	0	0	0	0		0	0	0	0		0	0	0	45	North	Al Qehad	Al Qara
0	0	0	3	Al Qara	0	0	0	3	Al Qara	0	0	0	0		0	0	0	3	North	Al-Hasan	Al Qara
0	0	0	5	Al Qara	0	0	0	5	Al Qara	0	0	0	1	Al Qara	0	0	0	5	North	Beyut Asidan	Al Qara
0	0	0	5	Al Qara	0	0	0	5	Al Qara	0	0	0	3	Al Qara	0	0	0	5	Northeast	Umm Al-Mehal	Al Qara

## Geographical data at the populated area level

The nearest city or village with a hospital					The nearest town or village that have a care center					The nearest town or village that have an education					Distance (Km) - type of road				Direction	Populated area	Emirate or governorate or municipality
Distance (Km) - type of road				City or village	Distance (Km) - type of road				City or village	Distance (Km) - type of road				City or village							
Sea route	Rough	Easy	asphalt		Sea route	Rough	Easy	asphalt		Sea route	Rough	Easy	asphalt		Sea route	Rough	Easy	asphalt			
0	0	0	5	Al Qara	0	0	0	5	Al Qara	0	0	0	3	Al Qara	0	0	0	5	Northeast	Al Farsha	Al Qara
0	0	0	8	Al Qara	0	0	0	3	Al Qara	0	0	0	3	Al Qara	0	0	0	8	North	Mandaha (the upper)	Al Qara
0	0	0	10	Al Qara	0	0	0	4	Al Qara	0	0	0	4	Al Qara	0	0	0	10	North	Mandaha (the lower)	Al Qara
0	0	0	6	Al Qara	0	0	0	1	Al Qara	0	0	0	1	Al Qara	0	0	0	6	North	Al-Hamud	Al Qara
0	0	0	7	Al Qara	0	0	0	2	Al Qara	0	0	0	2	Al Qara	0	0	0	7	North	Al-Mahatah	Al Qara
0	0	0	6	Al Qara	0	0	0	4	Al Qara	0	0	0	4	Al Qara	0	0	0	6	Northwest	Al-Tharawin	Al Qara
0	0	0	7	Al Qara	0	0	0	0		0	0	0	0		0	0	0	7	North	Al-Qesmah	Al Qara
0	0	0	7	Al Qara	0	0	0	3	Al Qara	0	0	0	3	Al Qara	0	0	0	7	North	Al-Thowaymat	Al Qara
0	0	0	15	Al Qara	0	0	0	6	Al Qara	0	0	0	6	Al Qara	0	0	0	15	North	Menhel (the upper)	Al Qara
0	0	0	16	Al Qara	0	0	0	7	Al Qara	0	0	0	7	Al Qara	0	0	0	16	North	Menhel (the lower)	Al Qara



## Geographical data at the populated area level

The nearest city or village with a hospital					The nearest town or village that have a care center					The nearest town or village that have an education					Distance (Km) - type of road				Direction	Populated area	Emirate or governorate or municipality
Distance (Km) - type of road				City or village	Distance (Km) - type of road				City or village	Distance (Km) - type of road				City or village							
Sea route	Rough	Easy	asphalt		Sea route	Rough	Easy	asphalt		Sea route	Rough	Easy	asphalt		Sea route	Rough	Easy	asphalt			
0	0	0	15	Al Qara	0	0	0	2	Al Qara	0	0	0	0		0	0	0	15	North	Mahwiyah	Al Qara
0	0	0	1	Al Qara	0	0	0	1	Al Qara	0	0	0	1	Al Qara	0	0	0	1	South	Al-Afif	Al Qara
0	0	0	2	Al Qara	0	0	0	2	Al Qara	0	0	0	0		0	0	0	2	South	Bni Mohamed	Al Qara
0	0	0	2	Al Qara	0	0	0	2	Al Qara	0	0	0	1	Al Qara	0	0	0	2	North	Al-Adiyah	Al Qara
0	0	0	5	Al Qara	0	0	0	3	Al Qara	0	0	0	5	Al Qara	0	0	0	5	East	Matwah	Al Qara
0	0	0	12	Al Qara	0	0	0	2	Al Qara	0	0	0	2	Al Qara	0	0	0	4	South	Al-Homaydan	Al Qara
0	0	0	4	Al Qara	0	0	0	0		0	0	0	0		0	0	0	4	Southwest	Al-Hakman	Al Qara
0	0	0	9	Al Qara	0	0	0	9	Al Qara	0	0	0	9	Al Qara	0	0	0	9	West	Al-Hadwan and Al-Qahban	Al Qara
0	0	0	10	Al Qara	0	0	0	10	Al Qara	0	0	0	10	Al Qara	0	0	0	10	West	Malh	Al Qara
0	0	0	7	Al Qara	0	0	0	2	Al Qara	0	0	0	2	Al Qara	0	0	0	7	West	Al-Rahwatin	Al Qara

## Geographical data at the populated area level

The nearest city or village with a hospital					The nearest town or village that have a care center					The nearest town or village that have an education					Distance (Km) - type of road				Direction	Populated area	Emirate or governorate or municipality
Distance (Km) - type of road				City or village	Distance (Km) - type of road				City or village	Distance (Km) - type of road				City or village							
Sea route	Rough	Easy	asphalt		Sea route	Rough	Easy	asphalt		Sea route	Rough	Easy	asphalt		Sea route	Rough	Easy	asphalt			
0	0	0	10	Al Qara	0	0	0	2	Al Qara	0	0	0	2	Al Qara	0	0	0	10	West	Al-Qa'sah	Al Qara
0	0	0	11	Al Qara	0	0	0	2	Al Qara	0	0	0	2	Al Qara	0	0	0	11	West	Al-Dokan	Al Qara
0	0	0	10	Al Qara	0	0	0	0		0	0	0	0		0	0	0	10	West	Al-Makatim	Al Qara
0	0	0	12	Al Qara	0	0	0	2	Al Qara	0	0	0	2	Al Qara	0	0	0	12	West	Al-Aqlah	Al Qara
0	0	0	17	Al Qara	0	0	0	4	Al Qara	0	0	0	1	Wadi As Sadr	0	0	0	17	West	Al Sorour	Al Qara
0	0	0	18	Al Qara	0	0	0	5	Al Qara	0	0	0	1	Wadi As Sadr	0	0	0	18	West	Al Saqa'ah	Al Qara
0	0	0	20	Al Qara	0	0	0	5	Al Qara	0	0	0	1	Wadi As Sadr	0	0	0	20	Southwest	Al-Sahsah	Al Qara
0	0	0	30	Al Qara	0	0	0	7	Al Qara	0	0	0	3	Al Mandaq	0	0	0	30	West	Al Zeir	Al Qara
0	0	0	31	Al Qara	0	0	0	8	Al Qara	0	0	0	2	Al Mandaq	0	0	0	31	West	Al-Sahir	Al Qara
0	0	0	32	Al Qara	0	0	0	10	Daws Bani Fahm	0	0	0	1	Daws Bani Fahm	0	0	0	32	West	Ja'alah	Al Qara

## Geographical data at the populated area level

The nearest city or village with a hospital					The nearest town or village that have a care center					The nearest town or village that have an education					Distance (Km) - type of road				Direction	Populated area	Emirate or governorate or municipality
Distance (Km) - type of road				City or village	Distance (Km) - type of road				City or village	Distance (Km) - type of road				City or village							
Sea route	Rough	Easy	asphalt		Sea route	Rough	Easy	asphalt		Sea route	Rough	Easy	asphalt		Sea route	Rough	Easy	asphalt			
0	0	0	32	Al Qara	0	0	0	10	Daws Bani Fahm	0	0	0	1	Daws Bani Fahm	0	0	0	32	West	Medhas	Al Qara
0	0	0	22	Al Qara	0	0	0	0		0	0	0	0		0	0	0	22	East	Al Zeyad Al-Aqariyah and Ahl Al-Ras	Bidah
0	0	0	17	Al Qara	0	0	0	3	Bidah	0	0	0	3	Bidah	0	0	0	3	Northwest	Al-Reqban	Bidah
0	0	0	17	Al Qara	0	0	0	3	Bidah	0	0	0	3	Bidah	0	0	0	3	North	Al-Khatamiyah	Bidah
0	0	0	17	Al Qara	0	0	0	3	Bidah	0	0	0	3	Bidah	0	0	0	3	North	Al Bekhat	Bidah
0	0	0	17	Al Qara	0	0	0	3	Bidah	0	0	0	3	Bidah	0	0	0	3	North	Al-Shahabiyah	Bidah
0	0	0	17	Al Qara	0	0	0	4	Bidah	0	0	0	4	Bidah	0	0	0	4	Northeast	Al Radad Al Selim	Bidah
0	0	0	17	Al Qara	0	0	0	5	Bidah	0	0	0	5	Bidah	0	0	0	5	North	Al-Dobay'at	Bidah
0	0	0	17	Al Qara	0	0	0	4	Bidah	0	0	0	4	Bidah	0	0	0	4	North	Al-Hazim	Bidah
0	0	0	16	Al Qara	0	0	0	2	Bidah	0	0	0	2	Bidah	0	0	0	2	South	Al-Hedeiry	Bidah

## Geographical data at the populated area level

The nearest city or village with a hospital					The nearest town or village that have a care center					The nearest town or village that have an education					Distance (Km) - type of road				Direction	Populated area	Emirate or governorate or municipality
Distance (Km) - type of road				City or village	Distance (Km) - type of road				City or village	Distance (Km) - type of road				City or village							
Sea route	Rough	Easy	asphalt		Sea route	Rough	Easy	asphalt		Sea route	Rough	Easy	asphalt		Sea route	Rough	Easy	asphalt			
0	0	0	17	Al Qara	0	0	0	1	Bidah	0	0	0	1	Bidah	0	0	0	4	South	Al Matarefa	Bidah
0	0	0	14	Al Qara	0	0	0	1	Bidah	0	0	0	1	Bidah	0	0	0	6	South	Al-Hazim (the upper and the lower)	Bidah
0	0	0	17	Al Qara	0	0	0	0		0	0	0	0		0	0	0	6	South	Al Jadlan	Bidah
0	0	0	17	Al Qara	0	0	0	1	Bidah	0	0	0	1	Bidah	0	0	0	7	South	Al-Zarbah	Bidah
0	0	0	17	Al Qara	0	0	0	4	Bidah	0	0	0	0		0	0	0	9	South	Al-Laghamis	Bidah
0	0	0	17	Al Qara	0	0	0	5	Bidah	0	0	0	2	Bidah	0	0	0	9	South	Al Deghman	Bidah
0	0	0	10	Al Qara	0	0	0	0		0	0	0	0		0	0	0	11	Southwest	Al-Qawarir	Bidah
0	0	0	10	Al Qara	0	0	0	2	Bidah	0	0	0	2	Bidah	0	0	0	10	Southwest	Malf Al-Qawarir	Bidah
0	0	0	10	Al Qara	0	0	0	2	Bidah	0	0	0	0		0	0	0	13	Southwest	Al-Salman	Bidah
0	0	0	10	Al Qara	0	0	0	3	Bidah	0	0	0	1	Bidah	0	0	0	13	Southwest	Al-Ma'zah	Bidah

## Geographical data at the populated area level

The nearest city or village with a hospital					The nearest town or village that have a care center					The nearest town or village that have an education					Distance (Km) - type of road				Direction	Populated area	Emirate or governorate or municipality
Distance (Km) - type of road				City or village	Distance (Km) - type of road				City or village	Distance (Km) - type of road				City or village							
Sea route	Rough	Easy	asphalt		Sea route	Rough	Easy	asphalt		Sea route	Rough	Easy	asphalt		Sea route	Rough	Easy	asphalt			
0	0	0	14	Al Qara	0	0	0	2	Al Qara	0	0	0	0		0	0	0	14	West	Al-Ashtaa	Bidah
0	0	0	8	Al Qara	0	0	0	2	Al Qara	0	0	0	0		0	0	0	12	Southwest	Al Wahdah	Bidah
0	0	0	8	Al Qara	0	0	0	1	Al Qara	0	0	0	1	Bidah	0	0	0	13	West	Al-Qamrah	Bidah
0	0	0	8	Al Qara	0	0	0	1	Al Qara	0	0	0	1	Bidah	0	0	0	15	West	Al-Shattah	Bidah
0	0	0	60	Al Qara	0	0	0	10	Bni Harir and Bani Adwan	0	0	0	0		0	0	0	60	Northwest	Hazy	Bni Harir and Bani Adwan
0	0	0	20	Al Qara	0	0	0	4	Bni Harir and Bani Adwan	0	0	0	1	Bni Harir and Bani Adwan	0	0	0	7	Northwest	Al-Madahrah	Bni Harir and Bani Adwan
0	0	0	20	Al Qara	0	0	0	5	Bni Harir and Bani Adwan	0	0	0	1	Bni Harir and Bani Adwan	0	0	0	5	Northwest	Al Yamnah	Bni Harir and Bani Adwan
0	0	0	26	Al Qara	0	0	0	5	Bni Harir and Bani Adwan	0	0	0	1	Bni Harir and Bani Adwan	0	0	0	7	Northwest	Al-Shamlah	Bni Harir and Bani Adwan
0	0	0	27	Al Qara	0	0	0	5	Bni Harir and Bani Adwan	0	0	0	1	Bni Harir and Bani Adwan	0	0	0	6	Northwest	Al Basis	Bni Harir and Bani Adwan
0	0	0	30	Al Qara	0	0	0	5	Bni Harir and Bani Adwan	0	0	0	1	Bni Harir and Bani Adwan	0	0	0	5	Northwest	Al-Abariyah	Bni Harir and Bani Adwan

## Geographical data at the populated area level

The nearest city or village with a hospital					The nearest town or village that have a care center					The nearest town or village that have an education					Distance (Km) - type of road				Direction	Populated area	Emirate or governorate or municipality
Distance (Km) - type of road				City or village	Distance (Km) - type of road				City or village	Distance (Km) - type of road				City or village							
Sea route	Rough	Easy	asphalt		Sea route	Rough	Easy	asphalt		Sea route	Rough	Easy	asphalt		Sea route	Rough	Easy	asphalt			
0	0	0	35	Al Qara	0	0	0	5	Bni Harir and Bani Adwan	0	0	0	1	Bni Harir and Bani Adwan	0	0	0	5	Northwest	Al-Qa'ud	Bni Harir and Bani Adwan
0	0	0	32	Al Qara	0	0	0	3	Bni Harir and Bani Adwan	0	0	0	0	Bni Harir and Bani Adwan	0	0	0	7	Northwest	Al Kalbah	Bni Harir and Bani Adwan
0	0	0	37	Al Qara	0	0	0	3	Bni Harir and Bani Adwan	0	0	0	1	Bni Harir and Bani Adwan	0	0	0	8	Northwest	Al-Jarirah	Bni Harir and Bani Adwan
0	0	0	10	Al Qara	0	0	0	0	Bni Harir and Bani Adwan	0	0	0	0	Bni Harir and Bani Adwan	0	0	0	10	North	Al-Dahwat	Bni Harir and Bani Adwan
0	0	0	35	Al Qara	0	0	0	1	Bni Harir and Bani Adwan	0	0	0	1	Bni Harir and Bani Adwan	0	0	0	9	North	Al-Kradsah	Bni Harir and Bani Adwan
0	0	0	37	Al Qara	0	0	0	2	Bni Harir and Bani Adwan	0	0	0	2	Bni Harir and Bani Adwan	0	0	0	11	North	Dar Al-Wadi	Bni Harir and Bani Adwan
0	0	0	45	Al Qara	0	0	0	0	Bni Harir and Bani Adwan	0	0	0	15	Bni Harir and Bani Adwan	0	0	0	26	Northwest	Al-She'bah (the upper)	Bni Harir and Bani Adwan
0	0	0	40	Al Qara	0	0	0	4	Bni Harir and Bani Adwan	0	0	0	11	Bni Harir and Bani Adwan	0	0	0	22	Northwest	Al-She'bah (the lower)	Bni Harir and Bani Adwan
0	0	0	38	Al Qara	0	0	0	4	Bni Harir and Bani Adwan	0	0	0	11	Bni Harir and Bani Adwan	0	0	0	22	Northwest	Ali Saleh Al-Malky House	Bni Harir and Bani Adwan
0	0	0	30	Al Qara	0	0	0	4	Bni Harir and Bani Adwan	0	0	0	4	Bni Harir and Bani Adwan	0	0	0	10	North	Al-Qa'rah bni Edwan	Bni Harir and Bani Adwan

## Geographical data at the populated area level

The nearest city or village with a hospital					The nearest town or village that have a care center					The nearest town or village that have an education					Distance (Km) - type of road				Direction	Populated area	Emirate or governorate or municipality
Distance (Km) - type of road				City or village	Distance (Km) - type of road				City or village	Distance (Km) - type of road				City or village							
Sea route	Rough	Easy	asphalt		Sea route	Rough	Easy	asphalt		Sea route	Rough	Easy	asphalt		Sea route	Rough	Easy	asphalt			
0	0	0	20	Al Qara	0	0	0	3	Bni Harir and Bani Adwan	0	0	0	3	Bni Harir and Bani Adwan	0	0	0	8	Northeast	Sabihah (the lower)	Bni Harir and Bani Adwan
0	0	0	12	Al Qara	0	0	0	0		0	0	0	0		0	0	0	6	Northeast	Sabiha (the upper)	Bni Harir and Bani Adwan
0	0	0	18	Al Qara	0	0	0	3	Bni Harir and Bani Adwan	0	0	0	3	Bni Harir and Bani Adwan	0	0	0	3	South	Al-Sa'dan	Bni Harir and Bani Adwan
0	0	0	15	Al Qara	0	0	0	2	Bni Harir and Bani Adwan	0	0	0	7	Bni Harir and Bani Adwan	0	0	0	7	South	Ibn Azeb House	Bni Harir and Bani Adwan
0	0	0	20	Al Qara	0	0	0	2	Bni Harir and Bani Adwan	0	0	0	2	Bni Harir and Bani Adwan	0	0	0	2	South	Al-Qawabrah	Bni Harir and Bani Adwan
0	0	0	25	Al Qara	0	0	0	0		0	0	0	5	Bni Harir and Bani Adwan	0	0	0	5	South	Al Su'aydan	Bni Harir and Bani Adwan
0	0	0	24	Al Qara	0	0	0	3	Bni Harir and Bani Adwan	0	0	0	4	Bni Harir and Bani Adwan	0	0	0	7	Southwest	Al Su'aydan (the southern)	Bni Harir and Bani Adwan
0	0	0	45	Al Qara	0	0	0	15	Al Mandaq	0	0	0	2	Al Mandaq	0	0	0	40	Southwest	Al-Hatawrah	Bni Harir and Bani Adwan
0	0	0	32	Al Qara	0	0	0	6	Al Qara	0	0	0	2	Bni Harir and Bani Adwan	0	0	0	11	Southwest	Al-Da'bah	Bni Harir and Bani Adwan
0	0	0	28	Al Qara	0	0	0	5	Al Qara	0	0	0	0		0	0	0	8	South	Al-Mathilah	Bni Harir and Bani Adwan

## Geographical data at the populated area level

The nearest city or village with a hospital					The nearest town or village that have a care center					The nearest town or village that have an education					Distance (Km) - type of road				Direction	Populated area	Emirate or governorate or municipality
Distance (Km) - type of road				City or village	Distance (Km) - type of road				City or village	Distance (Km) - type of road				City or village							
Sea route	Rough	Easy	asphalt		Sea route	Rough	Easy	asphalt		Sea route	Rough	Easy	asphalt		Sea route	Rough	Easy	asphalt			
0	0	0	15	Al Qara	0	0	0	4	Al Qara	0	0	0	0		0	0	0	13	Southeast	Al-Mashariq	Bni Harir and Bani Adwan
0	0	0	15	Al Qara	0	0	0	5	Al Qara	0	0	0	2	Bni Harir and Bani Adwan	0	0	0	25	Southeast	Al-Asqa' Houses	Bni Harir and Bani Adwan
0	0	0	15	Al Qara	0	0	0	6	Al Qara	0	0	0	6	Bni Harir and Bani Adwan	0	0	0	18	Southeast	Al-Dahamin	Bni Harir and Bani Adwan
0	0	0	12	Al Qara	0	0	0	6	Al Qara	0	0	0	0		0	0	0	26	Southeast	Al-Habshah	Bni Harir and Bani Adwan
0	0	0	13	Al Qara	0	0	0	7	Al Qara	0	0	0	1	Bni Harir and Bani Adwan	0	0	0	26	Southeast	Abu Aridah	Bni Harir and Bani Adwan
0	0	0	13	Al Qara	0	0	0	5	Al Qara	0	0	0	2	Bni Harir and Bani Adwan	0	0	0	27	Southeast	Al-Rib'ah	Bni Harir and Bani Adwan
0	0	0	10	Al Qara	0	0	0	5	Al Qara	0	0	0	3	Al Qara	0	0	0	26	Southeast	Al-Marwah (the Northern)	Bni Harir and Bani Adwan
0	0	0	8	Al Qara	0	0	0	5	Bni Harir and Bani Adwan	0	0	0	5	Bni Harir and Bani Adwan	0	0	0	9	Southeast	Al Fiqar	Bni Harir and Bani Adwan
0	0	0	13	Al Qara	0	0	0	5	Al Qara	0	0	0	3	Bni Harir and Bani Adwan	0	0	0	26	Southeast	Al-Marwah (the southern)	Bni Harir and Bani Adwan
0	0	0	15	Al Qara	0	0	0	2	Bni Harir and Bani Adwan	0	0	0	2	Al Qara	0	0	0	6	Northeast	Ibn Dokha and Ibn Sa'id	Bni Harir and Bani Adwan



## Geographical data at the populated area level

The nearest city or village with a hospital					The nearest town or village that have a care center					The nearest town or village that have an education					Distance (Km) - type of road				Direction	Populated area	Emirate or governorate or municipality
Distance (Km) - type of road				City or village	Distance (Km) - type of road				City or village	Distance (Km) - type of road				City or village							
Sea route	Rough	Easy	asphalt		Sea route	Rough	Easy	asphalt		Sea route	Rough	Easy	asphalt		Sea route	Rough	Easy	asphalt			
0	0	0	13	Al Qara	0	0	0	4	Al Qara	0	0	0	2	Al Qara	0	0	0	10	East	Al-Qahman	Bni Harir and Bani Adwan
0	0	0	45	Al Qara	0	0	0	0		0	0	0	0		0	0	0	45	North	Khbab	Nekhal
0	0	1	49	Al Qara	0	0	1	0	Nekhal	0	0	1	0	Nekhal	0	0	1	0	West	Term Ghel	Nekhal
0	0	2	41	Al Qara	0	0	2	0	Nekhal	0	0	2	0	Nekhal	0	0	2	0	Southwest	Mehd Eshrah	Nekhal
0	1	0	41	Al Qara	0	1	0	3	Nekhal	0	1	0	2	Nekhal	0	1	0	3	Southwest	Al-Nahdah	Nekhal
0	0	0	42	Al Qara	0	0	0	3	Nekhal	0	0	0	3	Nekhal	0	0	0	3	Southwest	Abu Madabigh	Nekhal
0	0	0	43	Al Qara	0	0	0	4	Nekhal	0	0	0	0		0	0	0	4	Southeast	Al-Nab'ah	Nekhal
0	0	0	40	Al Qara	0	0	0	6	Nekhal	0	0	0	5	Nekhal	0	0	0	6	South	Al-Makhadah (the upper)	Nekhal
0	0	6	34	Al Qara	0	0	6	0	Nekhal	0	0	5	0	Nekhal	0	0	6	0	South	Sherhan	Nekhal
0	0	5	35	Al Qara	0	0	5	0	Nekhal	0	0	2	0	Nekhal	0	0	5	0	South	Al-Makhdah (the lower)	Nekhal

## Geographical data at the populated area level

The nearest city or village with a hospital					The nearest town or village that have a care center					The nearest town or village that have an education					Distance (Km) - type of road				Direction	Populated area	Emirate or governorate or municipality
Distance (Km) - type of road				City or village	Distance (Km) - type of road				City or village	Distance (Km) - type of road				City or village							
Sea route	Rough	Easy	asphalt		Sea route	Rough	Easy	asphalt		Sea route	Rough	Easy	asphalt		Sea route	Rough	Easy	asphalt			
0	0	1	39	Al Qara	0	0	1	5	Nekhal	0	0	0	0		0	0	1	5	South	Abu Safih	Nekhal
0	0	2	38	Al Qara	0	0	2	9	Nekhal	0	0	2	0	Nekhal	0	0	2	9	Southeast	Ak-She'b (the upper)	Nekhal
0	0	7	29	Al Qara	0	0	7	0	Nekhal	0	0	3	0	Nekhal	0	0	7	0	South	Al-Baraqah	Nekhal
0	0	5	30	Al Qara	0	0	5	0	Nekhal	0	0	2	0	Nekhal	0	0	5	0	South	Saq Amer	Nekhal
0	0	0	45	Al Qara	0	0	0	1	Nekhal	0	0	0	1	Nekhal	0	0	0	1	East	Bermah	Nekhal
0	0	2	44	Al Qara	0	0	2	0	Nekhal	0	0	2	0	Nekhal	0	0	2	0	East	Thulah	Nekhal
0	0	5	41	Al Qara	0	0	5	0	Nekhal	0	0	5	0	Nekhal	0	0	5	0	Northeast	Rowai'at Qerad	Nekhal
0	0	0	50	Al Qara	0	0	0	0		0	0	0	3	Ma'shouq	0	0	0	50	West	Al Mutayriyah	Ma'shouq
0	0	0	50	Al Qara	0	0	0	2	Ma'shouq	0	0	0	2	Ma'shouq	0	0	0	2	West	Al-Dahmah	Ma'shouq
0	0	0	50	Al Qara	0	0	0	2	Ma'shouq	0	0	0	2	Ma'shouq	0	0	0	2	West	Dahmah	Ma'shouq

## Geographical data at the populated area level

The nearest city or village with a hospital					The nearest town or village that have a care center					The nearest town or village that have an education					Distance (Km) - type of road				Direction	Populated area	Emirate or governorate or municipality
Distance (Km) - type of road				City or village	Distance (Km) - type of road				City or village	Distance (Km) - type of road				City or village							
Sea route	Rough	Easy	asphalt		Sea route	Rough	Easy	asphalt		Sea route	Rough	Easy	asphalt		Sea route	Rough	Easy	asphalt			
0	0	0	56	Al Qara	0	0	0	3	Ma'shouq	0	0	0	0		0	0	0	3	South	Al-Atafah (the upper)	Ma'shouq
0	0	0	50	Al Qara	0	0	0	3	Ma'shouq	0	0	0	3	Ma'shouq	0	0	0	3	South	Al-Atafah (the lower)	Ma'shouq
0	0	0	50	Al Qara	0	0	0	4	Ma'shouq	0	0	0	0		0	0	0	4	South	Ma'shouq	Ma'shouq
0	0	0	50	Al Qara	0	0	2	5	Ma'shouq	0	0	0	5	Ma'shouq	0	0	2	5	South	Rizan	Ma'shouq
0	0	0	50	Al Qara	0	0	0	5	Ma'shouq	0	0	0	2	Ma'shouq	0	0	0	5	South	Salem	Ma'shouq
0	0	0	50	Al Qara	0	0	0	5	Ma'shouq	0	0	0	3	Ma'shouq	0	0	0	5	South	Al Farishah	Ma'shouq
0	1	2	47	Al Qara	0	1	2	4	Ma'shouq	0	1	2	2	Ma'shouq	0	1	2	4	South	She'bah Abu Shehamah	Ma'shouq
0	0	0	50	Al Qara	0	0	0	5	Ma'shouq	0	0	0	3	Ma'shouq	0	0	0	5	South	Halayil	Ma'shouq
0	0	0	50	Al Qara	0	0	0	5	Ma'shouq	0	0	0	5	Ma'shouq	0	0	0	5	South	Al-Merath	Ma'shouq
0	0	0	50	Al Qara	0	0	0	6	Ma'shouq	0	0	0	0		0	0	0	6	South	Nabhan	Ma'shouq

## Geographical data at the populated area level

The nearest city or village with a hospital					The nearest town or village that have a care center					The nearest town or village that have an education					Distance (Km) - type of road				Direction	Populated area	Emirate or governorate or municipality
Distance (Km) - type of road				City or village	Distance (Km) - type of road				City or village	Distance (Km) - type of road				City or village							
Sea route	Rough	Easy	asphalt		Sea route	Rough	Easy	asphalt		Sea route	Rough	Easy	asphalt		Sea route	Rough	Easy	asphalt			
0	0	0	50	Al Qara	0	0	0	3	Ma'shouq	0	0	0	2	Ma'shouq	0	0	0	3	Southwest	Abdan	Ma'shouq
0	0	0	50	Al Qara	0	0	0	7	Ma'shouq	0	0	0	2	Ma'shouq	0	0	0	7	South	Al-Kherbah Al-Hamraa	Ma'shouq
0	0	0	50	Al Qara	0	0	0	8	Ma'shouq	0	0	0	3	Ma'shouq	0	0	0	8	South	Al-Kezamah	Ma'shouq
0	0	0	50	Al Qara	0	0	0	5	Ma'shouq	0	0	0	3	Ma'shouq	0	0	0	5	South	Al Burah	Ma'shouq
0	0	0	50	Al Qara	0	0	0	7	Ma'shouq	0	0	0	3	Ma'shouq	0	0	0	7	South	Wadi Anyam	Ma'shouq
0	0	0	50	Al Qara	0	0	0	10	Ma'shouq	0	0	0	3	Ma'shouq	0	0	0	10	Southeast	Fajah	Ma'shouq
0	0	0	50	Al Qara	0	0	0	12	Ma'shouq	0	0	0	3	Ma'shouq	0	0	0	12	Southeast	Al-Sheraa	Ma'shouq
0	0	0	95	Al Qara	0	0	0	0		0	0	0	0		0	0	0	95	Northeast	Turbah Al Khayalah	Turbah Al Khayalah
0	7	0	93	Al Qara	0	7	0	0	Turbah Al Khayalah	0	7	0	0	Turbah Al Khayalah	0	7	0	0	Southwest	Falhah	Turbah Al Khayalah
0	0	0	100	Al Qara	0	0	0	3	Turbah Al Khayalah	0	0	0	3	Turbah Al Khayalah	0	0	0	3	Southwest	Mabi'	Turbah Al Khayalah

## Geographical data at the populated area level

The nearest city or village with a hospital					The nearest town or village that have a care center					The nearest town or village that have an education					Distance (Km) - type of road				Direction	Populated area	Emirate or governorate or municipality
Distance (Km) - type of road				City or village	Distance (Km) - type of road				City or village	Distance (Km) - type of road				City or village							
Sea route	Rough	Easy	asphalt		Sea route	Rough	Easy	asphalt		Sea route	Rough	Easy	asphalt		Sea route	Rough	Easy	asphalt			
0	0	5	94	Al Qara	0	0	5	0	Turbah Al Khayalah	0	0	5	0	Turbah Al Khayalah	0	0	5	0	Southwest	Al-Sarih	Turbah Al Khayalah
0	0	0	22	Al Bahah	0	0	0	1	Bani Hasan	0	0	0	0	Bani Hasan	0	0	0	5	North	Al-Tho'ban	Bani Hasan
0	0	0	23	Al Bahah	0	0	0	1	Bani Hasan	0	0	0	1	Bani Hasan	0	0	0	2	Northwest	Al-Kherbah and Al-Aslah	Bani Hasan
0	0	0	23	Al Bahah	0	0	0	1	Bani Hasan	0	0	0	0	Bani Hasan	0	0	0	3	Northwest	Reba'	Bani Hasan
0	0	0	28	Al Bahah	0	0	0	5	Bilkhazmar	0	0	0	3	Bani Hasan	0	0	0	4	Northwest	Al-Ma'ajin	Bani Hasan
0	0	0	25	Al Bahah	0	0	0	5	Bilkhazmar	0	0	0	2	Bani Hasan	0	0	0	4	Northwest	Baraj	Bani Hasan
0	0	0	25	Al Bahah	0	0	0	5	Bilkhazmar	0	0	0	0	Bani Hasan	0	0	0	7	West	Al-Jawfaa	Bani Hasan
0	0	0	24	Al Bahah	0	0	0	1	Bilkhazmar	0	0	0	2	Bani Hasan	0	0	0	5	West	Za'rah	Bani Hasan
0	0	0	24	Al Bahah	0	0	0	2	Bilkhazmar	0	0	0	1	Bani Hasan	0	0	0	5	West	Al-Sahlah	Bani Hasan
0	0	0	22	Al Bahah	0	0	0	1	Bani Hasan	0	0	0	0	Bani Hasan	0	0	0	2	South	Ne'ash and Sadr Bir	Bani Hasan

## Geographical data at the populated area level

The nearest city or village with a hospital				The nearest town or village that have a care center					The nearest town or village that have an education					Distance (Km) - type of road				Direction	Populated area	Emirate or governorate or municipality	
Distance (Km) - type of road				City or village	Distance (Km) - type of road				City or village	Distance (Km) - type of road											City or village
Sea route	Rough	Easy	asphalt		Sea route	Rough	Easy	asphalt		Sea route	Rough	Easy	asphalt	Sea route	Rough	Easy	asphalt				
0	0	0	30	Al Bahah	0	0	0	6	Bilkhazmar	0	0	0	5	Bilkhazmar	0	0	0	12	West	Zeib	Bani Hasan
0	0	0	32	Al Bahah	0	0	0	10	Bani Hasan	0	0	0	2	Bani Hasan	0	0	0	10	North	Al-Hatafrah and Al-Hejran	Bani Hasan
0	0	0	33	Al Bahah	0	0	0	6	Bilkhazmar	0	0	0	7	Bani Hasan	0	0	0	7	Northwest	Al-Arjah wadi Al-Arjah	Bani Hasan
0	0	0	27	Al Bahah	0	0	0	5	Bani Hasan	0	0	0	0		0	0	0	5	Northeast	Al-Masamir and Al-Omr	Bani Hasan
0	0	0	20	Al Bahah	0	0	0	2	Bani Hasan	0	0	0	0		0	0	0	6	North	Al-Rakbah	Bani Hasan
0	0	0	22	Al Bahah	0	0	0	0		0	0	0	0		0	0	0	21	North	Al Saghrah	Bani Hasan
0	0	0	25	Al Bahah	0	0	0	3	Bani Hasan	0	0	0	2	Bani Hasan	0	0	0	5	East	Al Uyaynah	Bani Hasan
0	0	0	26	Al Bahah	0	0	0	4	Bani Hasan	0	0	0	3	Bani Hasan	0	0	0	7	Northeast	Al Zohayb	Bani Hasan
0	0	0	27	Al Bahah	0	0	0	4	Bani Hasan	0	0	0	4	Bani Hasan	0	0	0	10	Northeast	Al-Fal'ah	Bani Hasan
0	0	0	30	Al Bahah	0	0	0	5	Bani Hasan	0	0	0	4	Bani Hasan	0	0	0	8	Northeast	Baroqah	Bani Hasan

## Geographical data at the populated area level

The nearest city or village with a hospital					The nearest town or village that have a care center					The nearest town or village that have an education					Distance (Km) - type of road				Direction	Populated area	Emirate or governorate or municipality
Distance (Km) - type of road				City or village	Distance (Km) - type of road				City or village	Distance (Km) - type of road				City or village							
Sea route	Rough	Easy	asphalt		Sea route	Rough	Easy	asphalt		Sea route	Rough	Easy	asphalt		Sea route	Rough	Easy	asphalt			
0	0	0	33	Al Bahah	0	0	0	5	Bani Hasan	0	0	0	0		0	0	0	7	North	Al-Asdaa	Bani Hasan
0	0	0	38	Al Bahah	0	0	0	4	Bilkhazmar	0	0	0	3	Wadi As Sadr	0	0	0	9	Northwest	Al Rahmah	Bani Hasan
0	0	0	33	Al Bahah	0	0	0	0		0	0	0	0		0	0	0	7	Northeast	Hamim Zahran	Bani Hasan
0	0	0	30	Al Bahah	0	0	0	2	Bani Hasan	0	0	0	2	Bani Hasan	0	0	0	10	Northeast	Al Amer and Al Hayal	Bani Hasan
0	0	0	18	Al Bahah	0	0	0	0		0	0	0	0		0	0	0	7	South	Al-Barik	Baidhan
0	0	0	18	Al Bahah	0	0	0	7	Baidhan	0	0	0	0		0	0	0	1	South	Qarah	Baidhan
0	0	0	20	Al Bahah	0	0	0	5	Bani Hasan	0	0	0	0		0	0	0	2	West	Bni Horayrah	Baidhan
0	0	0	25	Al Bahah	0	0	0	6	Wadi As Sadr	0	0	0	5	Baidhan	0	0	0	7	Southwest	Sadr Mesa'id	Baidhan
0	0	0	22	Al Bahah	0	0	0	3	Baidhan	0	0	0	4	Baidhan	0	0	0	4	Northwest	Al-Helah	Baidhan
0	0	0	23	Al Bahah	0	0	0	3	Baidhan	0	0	0	1	Baidhan	0	0	0	4	Northwest	Al-Gharaa	Baidhan

The sixteenth services guide 2017\_Region Al Bahah

## Geographical data at the populated area level

The nearest city or village with a hospital					The nearest town or village that have a care center					The nearest town or village that have an education					Distance (Km) - type of road				Direction	Populated area	Emirate or governorate or municipality
Distance (Km) - type of road				City or village	Distance (Km) - type of road				City or village	Distance (Km) - type of road				City or village							
Sea route	Rough	Easy	asphalt		Sea route	Rough	Easy	asphalt		Sea route	Rough	Easy	asphalt		Sea route	Rough	Easy	asphalt			
0	0	0	25	Al Bahah	0	0	0	2	Baidhan	0	0	0	2	Baidhan	0	0	0	5	Northwest	Jadr	Baidhan
0	0	0	25	Al Bahah	0	0	0	1	Baidhan	0	0	0	0		0	0	0	6	West	Al-Wasit	Baidhan
0	0	0	26	Al Bahah	0	0	0	2	Baidhan	0	0	0	2	Baidhan	0	0	0	6	West	Al Qaraa	Baidhan
0	0	0	29	Al Bahah	0	0	0	3	Bani Hasan	0	0	0	2	Baidhan	0	0	0	7	Northwest	Al-Hanayid	Baidhan
0	0	0	18	Al Bahah	0	0	0	5	Baidhan	0	0	0	1	Baidhan	0	0	0	2	North	Al-Darin	Baidhan
0	0	0	18	Al Bahah	0	0	0	5	Baidhan	0	0	0	1	Baidhan	0	0	0	2	Northwest	Al-Jahmah	Baidhan
0	0	0	30	Al Bahah	0	0	0	0		0	0	0	0		0	0	0	7	North	Khirah	Baidhan
0	0	0	22	Al Bahah	0	0	0	4	Bani Hasan	0	0	0	2	Baidhan	0	0	0	3	East	Al-Jarah	Baidhan
0	0	0	26	Al Bahah	0	0	0	2	Baidhan	0	0	0	0		0	0	0	4	Northeast	Qarn Zaby	Baidhan
0	0	0	33	Al Bahah	0	0	0	33	Al Bahah	0	0	0	0		0	0	0	15	North	Al-Masaqir	Baidhan

The sixteenth services guide 2017\_Region Al Bahah



## Geographical data at the populated area level

The nearest city or village with a hospital					The nearest town or village that have a care center					The nearest town or village that have an education					Distance (Km) - type of road				Direction	Populated area	Emirate or governorate or municipality
Distance (Km) - type of road				City or village	Distance (Km) - type of road				City or village	Distance (Km) - type of road				City or village							
Sea route	Rough	Easy	asphalt		Sea route	Rough	Easy	asphalt		Sea route	Rough	Easy	asphalt		Sea route	Rough	Easy	asphalt			
0	0	0	40	Al Bahah	0	0	0	2	Wadi As Sadr	0	0	0	0		0	0	0	20	Northwest	Al-Foqahaa	Wadi As Sadr
0	0	0	42	Al Bahah	0	0	0	2	Wadi As Sadr	0	0	0	0		0	0	0	1	North	Hadid	Wadi As Sadr
0	0	0	44	Al Bahah	0	0	0	2	Wadi As Sadr	0	0	0	0		0	0	0	2	North	Arimah	Wadi As Sadr
0	0	0	50	Al Bahah	0	0	0	10	Wadi As Sadr	0	0	0	10	Wadi As Sadr	0	0	0	10	Northwest	Al Zahy	Wadi As Sadr
0	0	0	50	Al Bahah	0	0	0	10	Wadi As Sadr	0	0	0	11	Wadi As Sadr	0	0	0	11	Northwest	Al Afyah	Wadi As Sadr
0	0	0	52	Al Bahah	0	0	0	12	Wadi As Sadr	0	0	0	12	Wadi As Sadr	0	0	0	12	Northwest	Al Methnah	Wadi As Sadr
0	0	0	52	Al Bahah	0	0	0	12	Wadi As Sadr	0	0	0	13	Wadi As Sadr	0	0	0	13	Northwest	Al Taher	Wadi As Sadr
0	0	0	40	Al Bahah	0	0	0	2	Wadi As Sadr	0	0	0	2	Wadi As Sadr	0	0	0	12	South	Al-Ghorabaa and Al-Athmah	Wadi As Sadr
0	0	0	41	Al Bahah	0	0	0	3	Wadi As Sadr	0	0	0	3	Wadi As Sadr	0	0	0	3	Southeast	Marawah	Wadi As Sadr
0	0	0	38	Al Bahah	0	0	0	5	Wadi As Sadr	0	0	0	4	Wadi As Sadr	0	0	0	6	South	Jafan	Wadi As Sadr

## Geographical data at the populated area level

The nearest city or village with a hospital					The nearest town or village that have a care center					The nearest town or village that have an education					Distance (Km) - type of road				Direction	Populated area	Emirate or governorate or municipality
Distance (Km) - type of road				City or village	Distance (Km) - type of road				City or village	Distance (Km) - type of road				City or village							
Sea route	Rough	Easy	asphalt		Sea route	Rough	Easy	asphalt		Sea route	Rough	Easy	asphalt		Sea route	Rough	Easy	asphalt			
0	0	0	38	Al Bahah	0	0	0	5	Wadi As Sadr	0	0	0	0		0	0	0	6	South	Al-Mashay'ah	Wadi As Sadr
0	0	0	38	Al Bahah	0	0	0	6	Wadi As Sadr	0	0	0	2	Wadi As Sadr	0	0	0	7	South	Al-Qomdah	Wadi As Sadr
0	0	0	40	Al Bahah	0	0	0	2	Wadi As Sadr	0	0	0	0		0	0	0	1	South	Al-Sadr	Wadi As Sadr
0	0	0	40	Al Bahah	0	0	0	0		0	0	0	1	Wadi As Sadr	0	0	0	2	South	Al-Shariq	Wadi As Sadr
0	0	0	40	Al Mukhwah	0	0	0	0		0	0	0	0		0	0	0	0	Southwest	Ar Rahwan	Farat Ghamid Az Zinad
0	0	0	45	Al Mukhwah	0	0	0	1	Farat Ghamid Az Zinad	0	0	0	1	Farat Ghamid Az Zinad	0	0	0	1	East	Al-Maliha (the lower)	Farat Ghamid Az Zinad
0	0	0	52	Al Mukhwah	0	0	0	2	Farat Ghamid Az Zinad	0	0	0	2	Farat Ghamid Az Zinad	0	0	0	2	North	Al-Masan'ah	Farat Ghamid Az Zinad
0	0	0	47	Al Mukhwah	0	0	0	1	Farat Ghamid Az Zinad	0	0	0	1	Farat Ghamid Az Zinad	0	0	0	1	West	Al Atef and Jaman, Al-Ghanim and Hushah	Farat Ghamid Az Zinad
0	0	0	47	Al Mukhwah	0	0	0	1	Farat Ghamid Az Zinad	0	0	0	1	Farat Ghamid Az Zinad	0	0	0	1	North	Al-Seltah and Al bin Ghalyah	Farat Ghamid Az Zinad
0	0	0	50	Al Mukhwah	0	0	0	7	Farat Ghamid Az Zinad	0	0	0	3	Farat Ghamid Az Zinad	0	0	0	7	West	Al-Ma'amrah, Al-Irq, Al'Asb and Al farhan	Farat Ghamid Az Zinad

## Geographical data at the populated area level

The nearest city or village with a hospital					The nearest town or village that have a care center					The nearest town or village that have an education					Distance (Km) - type of road				Direction	Populated area	Emirate or governorate or municipality
Distance (Km) - type of road				City or village	Distance (Km) - type of road				City or village	Distance (Km) - type of road				City or village							
Sea route	Rough	Easy	asphalt		Sea route	Rough	Easy	asphalt		Sea route	Rough	Easy	asphalt		Sea route	Rough	Easy	asphalt			
0	0	0	52	Al Mukhwah	0	0	0	8	Farat Ghamid Az Zinad	0	0	0	1	Farat Ghamid Az Zinad	0	0	0	8	West	Manshelah	Farat Ghamid Az Zinad
0	0	0	52	Al Mukhwah	0	0	0	9	Farat Ghamid Az Zinad	0	0	0	2	Farat Ghamid Az Zinad	0	0	0	9	West	Jabilah and Al-Maq'adah	Farat Ghamid Az Zinad
0	0	0	54	Al Mukhwah	0	0	0	10	Farat Ghamid Az Zinad	0	0	0	3	Farat Ghamid Az Zinad	0	0	0	10	Southwest	Dahayah and Al-Sa'idan	Farat Ghamid Az Zinad
0	0	0	56	Al Mukhwah	0	0	0	13	Farat Ghamid Az Zinad	0	0	0	5	Farat Ghamid Az Zinad	0	0	0	13	Southwest	Al-Foqhaa and Al-Ratu'	Farat Ghamid Az Zinad
0	0	0	58	Al Mukhwah	0	0	0	15	Farat Ghamid Az Zinad	0	0	0	6	Farat Ghamid Az Zinad	0	0	0	15	West	Al-Qonfozah and AL-Qaranah	Farat Ghamid Az Zinad
0	0	0	60	Al Mukhwah	0	0	0	17	Farat Ghamid Az Zinad	0	0	0	6	Farat Ghamid Az Zinad	0	0	0	17	Southwest	Al-Ters	Farat Ghamid Az Zinad
0	0	0	63	Al Mukhwah	0	0	0	18	Farat Ghamid Az Zinad	0	0	0	5	Farat Ghamid Az Zinad	0	0	0	18	Southwest	Mahyub Al-Amaer	Farat Ghamid Az Zinad
0	0	0	55	Al Mukhwah	0	0	0	10	Farat Ghamid Az Zinad	0	0	0	5	Farat Ghamid Az Zinad	0	0	0	10	South	Al-Huwah	Farat Ghamid Az Zinad
0	0	0	60	Al Mukhwah	0	0	0	20	Farat Ghamid Az Zinad	0	0	0	7	Farat Ghamid Az Zinad	0	0	0	20	Southwest	Al Ain	Farat Ghamid Az Zinad
0	0	0	55	Al Mukhwah	0	0	0	10	Farat Ghamid Az Zinad	0	0	0	3	Farat Ghamid Az Zinad	0	0	0	10	South	Al-Qa'bah	Farat Ghamid Az Zinad

## Geographical data at the populated area level

The nearest city or village with a hospital					The nearest town or village that have a care center					The nearest town or village that have an education					Distance (Km) - type of road				Direction	Populated area	Emirate or governorate or municipality
Distance (Km) - type of road				City or village	Distance (Km) - type of road				City or village	Distance (Km) - type of road				City or village							
Sea route	Rough	Easy	asphalt		Sea route	Rough	Easy	asphalt		Sea route	Rough	Easy	asphalt		Sea route	Rough	Easy	asphalt			
0	0	0	54	Al Mukhwah	0	0	0	11	Farat Ghamid Az Zinad	0	0	0	0	Farat Ghamid Az Zinad	0	0	0	11	Southeast	Al-Hatafrah and Qahzah	Farat Ghamid Az Zinad
0	0	0	45	Al Mukhwah	0	0	0	11	Farat Ghamid Az Zinad	0	0	0	5	Farat Ghamid Az Zinad	0	0	0	11	Southwest	Al-Qarn	Farat Ghamid Az Zinad
0	0	0	50	Al Mukhwah	0	0	0	9	Farat Ghamid Az Zinad	0	0	0	9	Farat Ghamid Az Zinad	0	0	0	9	Southwest	hamdah and Al-Muel	Farat Ghamid Az Zinad
0	0	0	52	Al Mukhwah	0	0	0	11	Farat Ghamid Az Zinad	0	0	0	11	Farat Ghamid Az Zinad	0	0	0	11	Southeast	Al Sahab	Farat Ghamid Az Zinad
0	0	0	48	Al Mukhwah	0	0	0	2	Farat Ghamid Az Zinad	0	0	0	2	Farat Ghamid Az Zinad	0	0	0	2	East	Al-Malihah (the Upper)	Farat Ghamid Az Zinad
0	0	0	54	Al Mukhwah	0	0	0	8	Farat Ghamid Az Zinad	0	0	0	8	Farat Ghamid Az Zinad	0	0	0	8	North	Al-Rahwah	Farat Ghamid Az Zinad
0	0	0	60	Al Mukhwah	0	0	0	11	Farat Ghamid Az Zinad	0	0	0	11	Farat Ghamid Az Zinad	0	0	0	11	North	Al-Hashw	Farat Ghamid Az Zinad
0	0	0	61	Al Mukhwah	0	0	0	12	Farat Ghamid Az Zinad	0	0	0	12	Farat Ghamid Az Zinad	0	0	0	12	North	Al-Makhwah	Farat Ghamid Az Zinad
0	0	0	63	Al Mukhwah	0	0	0	13	Farat Ghamid Az Zinad	0	0	0	2	Farat Ghamid Az Zinad	0	0	0	13	Southeast	Al-Sehrah, Al-Mejred and Al-Qomrah	Farat Ghamid Az Zinad
0	0	0	65	Al Mukhwah	0	0	0	15	Farat Ghamid Az Zinad	0	0	0	1	Farat Ghamid Az Zinad	0	0	0	15	Southeast	Al-Zafir	Farat Ghamid Az Zinad

## Geographical data at the populated area level

The nearest city or village with a hospital					The nearest town or village that have a care center					The nearest town or village that have an education					Distance (Km) - type of road				Direction	Populated area	Emirate or governorate or municipality
Distance (Km) - type of road				City or village	Distance (Km) - type of road				City or village	Distance (Km) - type of road				City or village							
Sea route	Rough	Easy	asphalt		Sea route	Rough	Easy	asphalt		Sea route	Rough	Easy	asphalt		Sea route	Rough	Easy	asphalt			
0	0	0	65	Al Mukhwah	0	0	0	15	Farat Ghamid Az Zinad	0	0	0	2	Farat Ghamid Az Zinad	0	0	0	15	Southeast	Dafah	Farat Ghamid Az Zinad
0	0	0	67	Al Mukhwah	0	0	0	17	Farat Ghamid Az Zinad	0	0	0	0		0	0	0	17	Southeast	Al-Qari'	Farat Ghamid Az Zinad
0	0	0	68	Al Mukhwah	0	0	0	18	Farat Ghamid Az Zinad	0	0	0	2	Farat Ghamid Az Zinad	0	0	0	18	Southeast	Al-Mekhsar and Al-Alhab	Farat Ghamid Az Zinad
0	0	0	62	Al Mukhwah	0	0	0	12	Farat Ghamid Az Zinad	0	0	0	3	Farat Ghamid Az Zinad	0	0	0	12	Southeast	Al-She'bah and Al-Tubah	Farat Ghamid Az Zinad
0	0	0	62	Al Mukhwah	0	0	0	12	Farat Ghamid Az Zinad	0	0	0	2	Farat Ghamid Az Zinad	0	0	0	12	Southeast	Abo Al-Hasin	Farat Ghamid Az Zinad
0	0	0	62	Al Mukhwah	0	0	0	12	Farat Ghamid Az Zinad	0	0	0	5	Farat Ghamid Az Zinad	0	0	0	12	Southeast	Al mashy and Anqah	Farat Ghamid Az Zinad
0	0	0	60	Al Mukhwah	0	0	0	5	Farat Ghamid Az Zinad	0	0	0	0		0	0	0	5	North	Al-Hajrah	Farat Ghamid Az Zinad
0	0	0	54	Al Mukhwah	0	0	0	4	Farat Ghamid Az Zinad	0	0	0	2	Farat Ghamid Az Zinad	0	0	0	4	North	Mandasah	Farat Ghamid Az Zinad
0	0	0	63	Al Mukhwah	0	0	0	13	Farat Ghamid Az Zinad	0	0	0	2	Farat Ghamid Az Zinad	0	0	0	13	North	Al-Mahadyah	Farat Ghamid Az Zinad
0	0	0	57	Al Mukhwah	0	0	0	7	Farat Ghamid Az Zinad	0	0	0	2	Farat Ghamid Az Zinad	0	0	0	7	North	Sultana	Farat Ghamid Az Zinad

## Geographical data at the populated area level

The nearest city or village with a hospital					The nearest town or village that have a care center					The nearest town or village that have an education					Distance (Km) - type of road				Direction	Populated area	Emirate or governorate or municipality
Distance (Km) - type of road				City or village	Distance (Km) - type of road				City or village	Distance (Km) - type of road				City or village							
Sea route	Rough	Easy	asphalt		Sea route	Rough	Easy	asphalt		Sea route	Rough	Easy	asphalt		Sea route	Rough	Easy	asphalt			
0	0	0	57	Al Mukhwah	0	0	0	7	Farat Ghamid Az Zinad	0	0	0	0		0	0	0	7	North	Al-Tanf	Farat Ghamid Az Zinad
0	0	0	61	Al Mukhwah	0	0	0	11	Farat Ghamid Az Zinad	0	0	0	2	Farat Ghamid Az Zinad	0	0	0	11	North	Badiyah	Farat Ghamid Az Zinad
0	0	0	63	Al Mukhwah	0	0	0	13	Farat Ghamid Az Zinad	0	0	0	9	Farat Ghamid Az Zinad	0	0	0	13	North	Al-Madir (the upper and the lower)	Farat Ghamid Az Zinad
0	0	0	25	Al Mukhwah	0	0	0	0		0	0	0	0		0	0	0	5	South	Al-Zenad	Batat
0	0	0	25	Al Mukhwah	0	0	0	1	Batat	0	0	0	1	Batat	0	0	0	1	North	Al Warifeh	Batat
0	0	0	25	Al Mukhwah	0	0	0	1	Batat	0	0	0	1	Batat	0	0	0	1	West	Al-Hawaya Al-Hedab	Batat
0	0	0	20	Al Mukhwah	0	0	0	2	Batat	0	0	0	2	Batat	0	0	0	2	Northwest	Al-Ahd	Batat
0	0	0	23	Al Mukhwah	0	0	0	2	Batat	0	0	0	2	Batat	0	0	0	2	North	Al-Shaqib	Batat
0	0	0	21	Al Mukhwah	0	0	0	2	Batat	0	0	0	2	Batat	0	0	0	2	Northwest	Ri'an	Batat
0	0	0	21	Al Mukhwah	0	0	0	3	Batat	0	0	0	3	Batat	0	0	0	3	Northwest	Al-Jadifah	Batat

## Geographical data at the populated area level

The nearest city or village with a hospital					The nearest town or village that have a care center					The nearest town or village that have an education					Distance (Km) - type of road				Direction	Populated area	Emirate or governorate or municipality
Distance (Km) - type of road				City or village	Distance (Km) - type of road				City or village	Distance (Km) - type of road				City or village							
Sea route	Rough	Easy	asphalt		Sea route	Rough	Easy	asphalt		Sea route	Rough	Easy	asphalt		Sea route	Rough	Easy	asphalt			
0	0	0	20	Al Mukhwah	0	0	0	5	Batat	0	0	0	5	Batat	0	0	0	5	Northwest	She'b Khalaf	Batat
0	0	0	20	Al Mukhwah	0	0	0	5	Batat	0	0	0	5	Batat	0	0	0	5	Northwest	Al-Zalif	Batat
0	0	0	20	Al Mukhwah	0	0	0	6	Batat	0	0	0	6	Batat	0	0	0	6	Northwest	Al-Dabr (the upper)	Batat
0	0	0	25	Al Mukhwah	0	0	0	2	Batat	0	0	0	2	Batat	0	0	0	2	East	Afa	Batat
0	0	0	30	Al Mukhwah	0	0	0	16	Batat	0	0	0	0		0	0	0	16	East	Arsha	Batat
0	0	0	23	Al Mukhwah	0	0	0	6	Batat	0	0	0	6	Batat	0	0	0	6	Northwest	Halhalah (the lower)	Batat
0	0	0	22	Al Mukhwah	0	0	0	5	Batat	0	0	0	5	Batat	0	0	0	5	Northeast	Wadi A'm aq(Public Site)	Batat
0	0	0	23	Al Mukhwah	0	0	0	5	Batat	0	0	0	5	Batat	0	0	0	5	Northeast	Al-Qarn	Batat
0	0	0	23	Al Mukhwah	0	0	0	4	Batat	0	0	0	4	Batat	0	0	0	4	Northeast	Al-Samir	Batat
0	0	0	23	Al Mukhwah	0	0	0	4	Batat	0	0	0	4	Batat	0	0	0	4	Northeast	Qora Majzum	Batat

## Geographical data at the populated area level

The nearest city or village with a hospital					The nearest town or village that have a care center					The nearest town or village that have an education					Distance (Km) - type of road				Direction	Populated area	Emirate or governorate or municipality
Distance (Km) - type of road				City or village	Distance (Km) - type of road				City or village	Distance (Km) - type of road				City or village							
Sea route	Rough	Easy	asphalt		Sea route	Rough	Easy	asphalt		Sea route	Rough	Easy	asphalt		Sea route	Rough	Easy	asphalt			
0	0	0	22	Al Mukhwah	0	0	0	5	Batat	0	0	0	5	Batat	0	0	0	5	Northeast	A'maq	Batat
0	0	0	15	Al Mukhwah	0	0	0	10	Batat	0	0	0	0		0	0	0	10	Northeast	Hattah	Batat
0	0	0	16	Al Mukhwah	0	0	0	9	Batat	0	0	0	1	Batat	0	0	0	9	Northeast	Al-Zidah	Batat
0	0	0	15	Al Mukhwah	0	0	0	15	Batat	0	0	0	5	Nasba and Jebal Al Musawada	0	0	0	15	Northwest	Wadi labwah	Batat
0	0	0	15	Al Mukhwah	0	0	0	15	Batat	0	0	0	2	Nasba and Jebal Al Musawada	0	0	0	15	Northwest	Labwah (the lower)	Batat
0	0	0	17	Al Mukhwah	0	0	0	20	Batat	0	0	0	5	Nasba and Jebal Al Musawada	0	0	0	20	Northwest	Sielat	Batat
0	0	0	18	Al Mukhwah	0	0	0	19	Batat	0	0	0	6	Nasba and Jebal Al Musawada	0	0	0	19	Northwest	Sayal	Batat
0	0	0	18	Al Mukhwah	0	0	0	18	Batat	0	0	0	6	Nasba and Jebal Al Musawada	0	0	0	18	Northwest	Matwah	Batat
0	0	0	18	Al Mukhwah	0	0	0	6	Batat	0	0	0	6	Batat	0	0	0	6	Northwest	Al-Dabr (the lower)	Batat
0	0	0	18	Al Mukhwah	0	0	0	11	Batat	0	0	0	11	Batat	0	0	0	11	Northeast	Debyah	Batat



## Geographical data at the populated area level

The nearest city or village with a hospital					The nearest town or village that have a care center					The nearest town or village that have an education					Distance (Km) - type of road				Direction	Populated area	Emirate or governorate or municipality
Distance (Km) - type of road				City or village	Distance (Km) - type of road				City or village	Distance (Km) - type of road				City or village							
Sea route	Rough	Easy	asphalt		Sea route	Rough	Easy	asphalt		Sea route	Rough	Easy	asphalt		Sea route	Rough	Easy	asphalt			
0	0	0	17	Al Mukhwah	0	0	0	12	Batat	0	0	0	12	Batat	0	0	0	12	Northeast	Mathib	Batat
0	0	0	17	Al Mukhwah	0	0	0	11	Batat	0	0	0	11	Batat	0	0	0	11	Northeast	Al-Tawq	Batat
0	0	0	16	Al Mukhwah	0	0	0	10	Batat	0	0	0	10	Batat	0	0	0	10	Northeast	Qarashi'	Batat
0	0	0	15	Al Mukhwah	0	0	0	12	Batat	0	0	0	12	Batat	0	0	0	12	Northeast	Al-Dahnaa	Batat
0	0	0	12	Al Mukhwah	0	0	0	14	Batat	0	0	0	14	Batat	0	0	0	14	Northwest	Nashmah	Batat
0	0	0	20	Al Mukhwah	0	0	0	0		0	0	0	1	Nasba and Jebal Al Musawada	0	0	0	1	Northwest	Al Faydh	Nasba and Jebal Al Musawadah
0	0	0	20	Al Mukhwah	0	0	0	1	Nasba and Jebal Al Musawad	0	0	0	0		0	0	0	1	West	Wadi nasbah	Nasba and Jebal Al Musawadah
0	0	0	20	Al Mukhwah	0	0	0	3	Nasba and Jebal Al Musawad	0	0	0	1	Nasba and Jebal Al Musawada	0	0	0	3	South	Markub	Nasba and Jebal Al Musawadah
0	0	0	20	Al Mukhwah	0	0	0	2	Nasba and Jebal Al Musawad	0	0	0	1	Nasba and Jebal Al Musawada	0	0	0	2	West	Al-Aykah	Nasba and Jebal Al Musawadah
0	0	0	20	Al Mukhwah	0	0	0	1	Nasba and Jebal Al Musawad	0	0	0	0		0	0	0	1	West	Al-Qa'rah	Nasba and Jebal Al Musawadah

## Geographical data at the populated area level

The nearest city or village with a hospital					The nearest town or village that have a care center					The nearest town or village that have an education					Distance (Km) - type of road				Direction	Populated area	Emirate or governorate or municipality
Distance (Km) - type of road				City or village	Distance (Km) - type of road				City or village	Distance (Km) - type of road				City or village							
Sea route	Rough	Easy	asphalt		Sea route	Rough	Easy	asphalt		Sea route	Rough	Easy	asphalt		Sea route	Rough	Easy	asphalt			
0	0	0	20	Al Mukhwah	0	0	0	1	Nasba and Jebal Al Musawad	0	0	0	0		0	0	0	1	Southwest	Al-Qari'	Nasba and Jebal Al Musawadah
0	0	0	20	Al Mukhwah	0	0	0	0		0	0	0	1	Nasba and Jebal Al Musawada	0	0	0	1	East	Al Badi'	Nasba and Jebal Al Musawadah
0	0	0	20	Al Mukhwah	0	0	0	2	Nasba and Jebal Al Musawad	0	0	0	1	Nasba and Jebal Al Musawada	0	0	0	2	West	Al-Rahy	Nasba and Jebal Al Musawadah
0	0	0	20	Al Mukhwah	0	0	0	3	Nasba and Jebal Al Musawad	0	0	0	1	Nasba and Jebal Al Musawada	0	0	0	3	Southwest	Al Zaghl	Nasba and Jebal Al Musawadah
0	0	0	20	Al Mukhwah	0	0	0	3	Nasba and Jebal Al Musawad	0	0	0	1	Nasba and Jebal Al Musawada	0	0	0	3	South	Al-Wazir	Nasba and Jebal Al Musawadah
0	0	0	25	Al Mukhwah	0	0	0	2	Nasba and Jebal Al Musawad	0	0	0	1	Nasba and Jebal Al Musawada	0	0	0	9	East	Khabbah	Nasba and Jebal Al Musawadah
0	0	0	25	Al Mukhwah	0	0	0	5	Nasba and Jebal Al Musawad	0	0	0	1	Nasba and Jebal Al Musawada	0	0	0	10	East	Al Khanik	Nasba and Jebal Al Musawadah
0	0	0	30	Al Mukhwah	0	0	0	10	Nasba and Jebal Al Musawad	0	0	0	0		0	0	0	22	East	Al Kary	Nasba and Jebal Al Musawadah
0	0	0	26	Al Mukhwah	0	0	0	4	Nasba and Jebal Al Musawad	0	0	0	3	Nasba and Jebal Al Musawada	0	0	0	26	East	Was'ah	Nasba and Jebal Al Musawadah
0	0	0	30	Al Mukhwah	0	0	0	5	Farat Ghamid Az Zinad	0	0	0	5	Farat Ghamid Az Zinad	0	0	0	27	East	Al-Setar	Nasba and Jebal Al Musawadah

## Geographical data at the populated area level

The nearest city or village with a hospital					The nearest town or village that have a care center					The nearest town or village that have an education					Distance (Km) - type of road				Direction	Populated area	Emirate or governorate or municipality
Distance (Km) - type of road				City or village	Distance (Km) - type of road				City or village	Distance (Km) - type of road				City or village							
Sea route	Rough	Easy	asphalt		Sea route	Rough	Easy	asphalt		Sea route	Rough	Easy	asphalt		Sea route	Rough	Easy	asphalt			
0	0	0	25	Al Mukhwah	0	0	0	7	Farat Ghamid Az Zinad	0	0	0	3	Nasba and Jebal Al Musawada	0	0	0	28	North	Halhalah	Nasba and Jebal Al Musawadah
0	0	0	30	Al Mukhwah	0	0	0	12	Farat Ghamid Az Zinad	0	0	0	6	Nasba and Jebal Al Musawada	0	0	0	33	North	Al-Hamrat	Nasba and Jebal Al Musawadah
0	0	0	40	Al Mukhwah	0	0	0	0		0	0	0	0		0	0	0	1	East	Al-Qutaybaa	Yaps
0	0	0	40	Al Mukhwah	0	0	0	4	Yaps	0	0	0	4	Yaps	0	0	0	4	Northwest	Al-Qusaybaa	Yaps
0	0	6	40	Al Mukhwah	0	0	6	0	Yaps	0	0	6	0	Yaps	0	0	6	0	West	Alhodn	Yaps
0	0	6	41	Al Mukhwah	0	0	6	0	Yaps	0	0	6	0	Yaps	0	0	6	0	West	Al-Matlawy	Yaps
0	0	8	40	Al Mukhwah	0	0	5	0	Yaps	0	0	5	0	Yaps	0	0	5	0	West	Al-Bayadah (Umm Al-Harib)	Yaps
0	6	0	40	Al Mukhwah	0	6	0	0	Yaps	0	5	0	0	Yaps	0	6	0	0	Southwest	Sahl Al-Ma'dan	Yaps
0	9	0	40	Al Mukhwah	0	9	0	0	Yaps	0	2	0	0	Yaps	0	9	0	0	Southwest	Al Khulafaa	Yaps
0	9	0	40	Al Mukhwah	0	9	0	0	Yaps	0	2	0	0	Yaps	0	9	0	0	Southwest	Sahilah	Yaps

## Geographical data at the populated area level

The nearest city or village with a hospital					The nearest town or village that have a care center					The nearest town or village that have an education					Distance (Km) - type of road				Direction	Populated area	Emirate or governorate or municipality
Distance (Km) - type of road				City or village	Distance (Km) - type of road				City or village	Distance (Km) - type of road				City or village							
Sea route	Rough	Easy	asphalt		Sea route	Rough	Easy	asphalt		Sea route	Rough	Easy	asphalt		Sea route	Rough	Easy	asphalt			
0	11	0	40	Al Mukhwah	0	11	0	0	Yaps	0	1	0	0	Yaps	0	11	0	0	Southwest	Al-Sabtaa	Yaps
0	15	0	40	Al Mukhwah	0	15	0	0	Yaps	0	3	0	0	Yaps	0	15	0	0	Southwest	Al-Dekdek (Al-Naq'ah)	Yaps
0	14	0	40	Al Mukhwah	0	14	0	0	Yaps	0	2	0	0	Yaps	0	14	0	0	Southwest	Al-fazar	Yaps
0	12	0	40	Al Mukhwah	0	12	0	0	Yaps	0	2	0	0	Yaps	0	12	0	0	Southwest	Al-Qobah	Yaps
0	11	0	40	Al Mukhwah	0	11	0	0	Yaps	0	0	0	0	Yaps	0	0	11	0	Southwest	Al-Ithnayn	Yaps
0	9	0	40	Al Mukhwah	0	9	0	0	Yaps	0	3	0	0	Yaps	0	9	0	0	Southwest	Al-Dhalif	Yaps
0	0	3	55	Al Mukhwah	0	0	3	5	Yaps	0	0	0	4	Yaps	0	0	3	5	South	Al-Madisat	Yaps
0	0	1	53	Al Mukhwah	0	0	1	3	Yaps	0	0	1	3	Yaps	0	0	1	3	South	Al-Ashirah	Yaps
0	0	3	52	Al Mukhwah	0	0	3	3	Yaps	0	0	6	0	Yaps	0	0	3	3	South	Gharibat and Al-Hafyaa	Yaps
0	0	0	38	Al Mukhwah	0	0	0	4	Yaps	0	0	0	4	Yaps	0	0	0	4	North	Al-Arish	Yaps

## Geographical data at the populated area level

The nearest city or village with a hospital					The nearest town or village that have a care center					The nearest town or village that have an education					Distance (Km) - type of road				Direction	Populated area	Emirate or governorate or municipality
Distance (Km) - type of road				City or village	Distance (Km) - type of road				City or village	Distance (Km) - type of road				City or village							
Sea route	Rough	Easy	asphalt		Sea route	Rough	Easy	asphalt		Sea route	Rough	Easy	asphalt		Sea route	Rough	Easy	asphalt			
0	0	0	37	Al Mukhwah	0	0	0	3	Yaps	0	0	0	3	Yaps	0	0	0	3	North	Herab	Yaps
0	0	0	35	Al Mukhwah	0	0	0	8	Yaps	0	0	0	8	Yaps	0	0	0	8	North	Al-Sadrah Village	Yaps
0	0	0	37	Al Mukhwah	0	0	0	3	Yaps	0	0	0	3	Yaps	0	0	0	3	North	Al-Madha	Yaps
0	0	0	38	Al Mukhwah	0	0	0	12	Yaps	0	0	0	5	Yaps	0	0	0	12	East	Wadi Faruhah (Public Site)	Yaps
0	0	0	35	Al Mukhwah	0	0	0	10	Yaps	0	0	0	5	Yaps	0	0	0	10	East	Al Ras'ah	Yaps
0	0	0	36	Al Mukhwah	0	0	0	11	Yaps	0	0	0	4	Yaps	0	0	0	11	East	Al-Oqdah	Yaps
0	0	0	39	Al Mukhwah	0	0	0	13	Yaps	0	0	0	13	Yaps	0	0	0	13	East	Marwan	Yaps
0	0	5	40	Al Mukhwah	0	0	5	14	Yaps	0	0	5	2	Yaps	0	0	5	14	East	Wadi Lumah (Public Site)	Yaps
0	0	1	39	Al Mukhwah	0	0	1	13	Yaps	0	0	1	4	Yaps	0	0	1	13	East	Se'ar	Yaps
0	0	0	50	Al Mukhwah	0	0	0	14	Yaps	0	0	0	3	Yaps	0	0	0	14	East	Al-Thaqfiyah	Yaps

## Geographical data at the populated area level

The nearest city or village with a hospital					The nearest town or village that have a care center					The nearest town or village that have an education					Distance (Km) - type of road				Direction	Populated area	Emirate or governorate or municipality
Distance (Km) - type of road				City or village	Distance (Km) - type of road				City or village	Distance (Km) - type of road				City or village							
Sea route	Rough	Easy	asphalt		Sea route	Rough	Easy	asphalt		Sea route	Rough	Easy	asphalt		Sea route	Rough	Easy	asphalt			
0	15	0	52	Al Mukhwah	0	15	0	12	Yaps	0	15	0	0	Yaps	0	15	0	12	Northeast	Wadi Meshan (Public Site)	Yaps
0	19	0	16	Al Mukhwah	0	19	0	0	Yaps	0	7	0	0	Yaps	0	19	0	0	Northeast	Al Hajij	Yaps
0	0	10	24	Al Mukhwah	0	0	10	8	Yaps	0	0	5	0	Yaps	0	0	10	8	Northwest	Al-Jazily	Yaps
0	0	10	26	Al Mukhwah	0	0	10	9	Yaps	0	0	5	0	Yaps	0	0	10	9	Northeast	Balo'er	Yaps
0	0	8	27	Al Mukhwah	0	0	8	10	Yaps	0	0	6	0	Yaps	0	0	8	10	Northeast	Haqw Al-Ma'in	Yaps
0	20	0	18	Al Mukhwah	0	20	0	9	Yaps	0	7	0	0	Yaps	0	20	0	9	East	Wadi Thalah (Public Site)	Yaps
0	2	0	30	Al Mukhwah	0	20	0	4	Yaps	0	10	0	0	Yaps	0	20	0	4	East	Al-Tam'ah	Yaps
0	10	0	45	Al Mukhwah	0	10	0	13	Yaps	0	7	0	0	Yaps	0	10	0	13	East	Al-Ashwah	Yaps
0	12	0	46	Al Mukhwah	0	12	0	15	Yaps	0	12	0	0	Yaps	0	12	0	15	East	Korbah Thalah	Yaps
0	0	3	52	Al Mukhwah	0	0	3	12	Yaps	0	0	3	0	Yaps	0	0	3	12	East	Al Shuhtah	Yaps

## Geographical data at the populated area level

The nearest city or village with a hospital					The nearest town or village that have a care center					The nearest town or village that have an education					Distance (Km) - type of road				Direction	Populated area	Emirate or governorate or municipality
Distance (Km) - type of road				City or village	Distance (Km) - type of road				City or village	Distance (Km) - type of road				City or village							
Sea route	Rough	Easy	asphalt		Sea route	Rough	Easy	asphalt		Sea route	Rough	Easy	asphalt		Sea route	Rough	Easy	asphalt			
0	0	5	51	Al Mukhwah	0	0	5	12	Yaps	0	0	4	0	Yaps	0	0	5	12	East	Farshah Al-Heddah	Yaps
0	0	0	53	Al Mukhwah	0	0	0	3	Yaps	0	0	0	3	Yaps	0	0	0	3	South	Kashad	Yaps
0	15	0	46	Al Mukhwah	0	15	0	15	Yaps	0	18	0	0	Yaps	0	15	0	15	East	Wadi Bat (Public Site)	Yaps
0	16	0	46	Al Mukhwah	0	16	0	15	Yaps	0	20	0	0	Yaps	0	16	0	15	East	Hamwan	Yaps
0	14	0	44	Al Mukhwah	0	14	0	10	Yaps	0	10	0	0	Yaps	0	14	0	10	East	Dahyah	Yaps
0	16	0	64	Al Mukhwah	0	16	0	17	Yaps	0	20	0	0	Yaps	0	16	0	17	East	Bat	Yaps
0	0	0	52	Al Mukhwah	0	0	0	12	Yaps	0	0	0	0	Yaps	0	0	0	12	Southeast	Buraydah	Yaps
0	0	0	53	Al Mukhwah	0	0	0	13	Yaps	0	0	0	2	Yaps	0	0	0	13	Southeast	Maleel	Yaps
0	0	3	51	Al Mukhwah	0	0	3	10	Yaps	0	0	2	0	Yaps	0	0	3	10	Southeast	Al-Fajrah	Yaps
0	10	0	45	Al Mukhwah	0	10	0	10	Yaps	0	10	0	10	Yaps	0	10	0	10	North	Wadi tafalah (Public Site)	Yaps

## Geographical data at the populated area level

The nearest city or village with a hospital					The nearest town or village that have a care center					The nearest town or village that have an education					Distance (Km) - type of road				Direction	Populated area	Emirate or governorate or municipality
Distance (Km) - type of road				City or village	Distance (Km) - type of road				City or village	Distance (Km) - type of road				City or village							
Sea route	Rough	Easy	asphalt		Sea route	Rough	Easy	asphalt		Sea route	Rough	Easy	asphalt		Sea route	Rough	Easy	asphalt			
0	9	0	41	Al Mukhwah	0	9	0	0	Yaps	0	9	0	0	Yaps	0	9	0	0	North	Al-Hanwin	Yaps
0	15	0	40	Al Mukhwah	0	15	0	5	Yaps	0	15	0	5	Yaps	0	15	0	5	North	Al-Mowirah	Yaps
0	15	0	38	Al Mukhwah	0	15	0	3	Yaps	0	15	0	3	Yaps	0	15	0	3	North	Al-Nashim	Yaps
0	0	0	38	Al Mukhwah	0	0	0	12	Yaps	0	0	0	12	Yaps	0	0	0	12	North	Al-Sadrah	Yaps
0	0	0	30	Al Mukhwah	0	11	0	0	Yaps	0	11	0	0	Yaps	0	11	0	0	North	Al Karbah	Yaps
0	0	0	30	Al Mukhwah	0	15	0	0	Yaps	0	15	0	0	Yaps	0	15	0	0	Northeast	Al-Gharf	Yaps
0	0	0	30	Al Mukhwah	0	18	0	0	Yaps	0	0	0	10	Yaps	0	18	0	0	Northeast	Daje'	Yaps
0	0	0	0		0	0	0	0		0	0	0	0		0	0	0	4	West	Hadbah Al-Qohayb Al-Mokhatt	Al Hajrah
0	0	0	4	Al Hajrah	0	0	0	4	Al Hajrah	0	0	0	4	Al Hajrah	0	0	0	4	Northwest	Al-Swaned	Al Hajrah
0	0	0	3	Al Hajrah	0	0	0	3	Al Hajrah	0	0	0	3	Al Hajrah	0	0	0	3	North	Janeb Al-Rab'ah	Al Hajrah



## Geographical data at the populated area level

The nearest city or village with a hospital					The nearest town or village that have a care center					The nearest town or village that have an education					Distance (Km) - type of road				Direction	Populated area	Emirate or governorate or municipality
Distance (Km) - type of road				City or village	Distance (Km) - type of road				City or village	Distance (Km) - type of road				City or village							
Sea route	Rough	Easy	asphalt		Sea route	Rough	Easy	asphalt		Sea route	Rough	Easy	asphalt		Sea route	Rough	Easy	asphalt			
0	0	0	3	Al Hajrah	0	0	0	3	Al Hajrah	0	0	0	3	Al Hajrah	0	0	0	3	West	Al-Amrah	Al Hajrah
0	0	0	4	Al Hajrah	0	0	0	4	Al Hajrah	0	0	0	4	Al Hajrah	0	0	0	4	West	Janib Al-Bermah	Al Hajrah
0	0	0	4	Al Hajrah	0	0	0	4	Al Hajrah	0	0	0	2	Al Hajrah	0	0	0	4	Northwest	Ghatit	Al Hajrah
0	0	0	4	Al Hajrah	0	0	0	4	Al Hajrah	0	0	0	4	Al Hajrah	0	0	0	4	Northwest	Abu Al-Reb'	Al Hajrah
0	0	0	5	Al Hajrah	0	0	0	5	Al Hajrah	0	0	0	5	Al Hajrah	0	0	0	5	Northwest	Al-Hawariyah	Al Hajrah
0	0	0	4	Al Hajrah	0	0	0	4	Al Hajrah	0	0	0	4	Al Hajrah	0	0	0	4	North	Al-Asidah (the lower)	Al Hajrah
0	0	0	4	Al Hajrah	0	0	0	4	Al Hajrah	0	0	0	4	Al Hajrah	0	0	0	4	North	Al-Asidah (the upper)	Al Hajrah
0	0	0	4	Al Hajrah	0	0	0	4	Al Hajrah	0	0	0	4	Al Hajrah	0	0	0	4	North	Qahb Al-Asidah	Al Hajrah
0	0	0	4	Al Hajrah	0	0	0	4	Al Hajrah	0	0	0	4	Al Hajrah	0	0	0	4	North	Al-Wabrah	Al Hajrah
0	0	0	6	Al Hajrah	0	0	0	6	Al Hajrah	0	0	0	3	Al Hajrah	0	0	0	6	Northeast	Rab' Al-Makder	Al Hajrah

## Geographical data at the populated area level

The nearest city or village with a hospital					The nearest town or village that have a care center					The nearest town or village that have an education					Distance (Km) - type of road				Direction	Populated area	Emirate or governorate or municipality
Distance (Km) - type of road				City or village	Distance (Km) - type of road				City or village	Distance (Km) - type of road				City or village							
Sea route	Rough	Easy	asphalt		Sea route	Rough	Easy	asphalt		Sea route	Rough	Easy	asphalt		Sea route	Rough	Easy	asphalt			
0	0	0	5	Al Hajrah	0	0	0	5	Al Hajrah	0	0	0	3	Al Hajrah	0	0	0	5	Northeast	Rab' Al-Qeta'	Al Hajrah
0	0	0	5	Al Hajrah	0	0	0	5	Al Hajrah	0	0	0	0		0	0	0	5	North	Souq Al-hejrah	Al Hajrah
0	0	0	7	Al Hajrah	0	0	0	7	Al Hajrah	0	0	0	8	Al Hajrah	0	0	0	7	Northeast	Hadbah Sayah	Al Hajrah
0	0	0	7	Al Hajrah	0	0	0	7	Al Hajrah	0	0	0	3	Al Hajrah	0	0	0	7	Northeast	Al-Dayqah	Al Hajrah
0	0	0	6	Al Hajrah	0	0	0	6	Al Hajrah	0	0	0	3	Al Hajrah	0	0	0	6	North	Ibn Jeba'	Al Hajrah
0	0	0	7	Al Hajrah	0	0	0	7	Al Hajrah	0	0	0	3	Al Hajrah	0	0	0	7	North	Hankah Al-Damidah	Al Hajrah
0	0	0	6	Al Hajrah	0	0	0	6	Al Hajrah	0	0	0	3	Al Hajrah	0	0	0	6	North	Al Qaz'a	Al Hajrah
0	0	0	6	Al Hajrah	0	0	0	6	Al Hajrah	0	0	0	2	Al Hajrah	0	0	0	6	North	Al-Muljah	Al Hajrah
0	0	0	7	Al Hajrah	0	0	0	7	Al Hajrah	0	0	0	3	Al Hajrah	0	0	0	7	North	As Safah	Al Hajrah
0	0	0	7	Al Hajrah	0	0	0	7	Al Hajrah	0	0	0	4	Al Hajrah	0	0	0	7	North	Al-Ma'ulah	Al Hajrah

## Geographical data at the populated area level

The nearest city or village with a hospital					The nearest town or village that have a care center					The nearest town or village that have an education					Distance (Km) - type of road				Direction	Populated area	Emirate or governorate or municipality
Distance (Km) - type of road				City or village	Distance (Km) - type of road				City or village	Distance (Km) - type of road				City or village							
Sea route	Rough	Easy	asphalt		Sea route	Rough	Easy	asphalt		Sea route	Rough	Easy	asphalt		Sea route	Rough	Easy	asphalt			
0	0	0	8	Al Hajrah	0	0	0	8	Al Hajrah	0	0	0	3	Al Hajrah	0	0	0	8	North	Al-Daqmin	Al Hajrah
0	0	0	8	Al Hajrah	0	0	0	8	Al Hajrah	0	0	0	3	Al Hajrah	0	0	0	8	North	Ared Sheraz	Al Hajrah
0	0	0	8	Al Hajrah	0	0	0	8	Al Hajrah	0	0	0	3	Al Hajrah	0	0	0	8	North	Al-Bahimah	Al Hajrah
0	0	0	7	Al Hajrah	0	0	0	7	Al Hajrah	0	0	0	4	Al Hajrah	0	0	0	7	North	Qa'ishem	Al Hajrah
0	0	0	10	Al Hajrah	0	0	0	10	Al Hajrah	0	0	0	3	Al Hajrah	0	0	0	10	North	Abu Shatirah Village	Al Hajrah
0	0	0	10	Al Hajrah	0	0	0	10	Al Hajrah	0	0	0	5	Al Hajrah	0	0	0	10	North	Abu Madin	Al Hajrah
0	3	0	10	Al Hajrah	0	3	0	10	Al Hajrah	0	3	0	3	Al Hajrah	0	3	0	10	North	Al-Tarayghah	Al Hajrah
0	4	0	10	Al Hajrah	0	4	0	10	Al Hajrah	0	4	0	10	Al Hajrah	0	4	0	10	North	Rafdah	Al Hajrah
0	0	0	9	Al Hajrah	0	0	0	9	Al Hajrah	0	0	0	4	Al Hajrah	0	0	0	9	North	Anzin	Al Hajrah
0	0	0	7	Al Hajrah	0	0	0	7	Al Hajrah	0	0	0	3	Al Hajrah	0	0	0	7	North	Al-Fatih	Al Hajrah

## Geographical data at the populated area level

The nearest city or village with a hospital					The nearest town or village that have a care center					The nearest town or village that have an education					Distance (Km) - type of road				Direction	Populated area	Emirate or governorate or municipality
Distance (Km) - type of road				City or village	Distance (Km) - type of road				City or village	Distance (Km) - type of road				City or village							
Sea route	Rough	Easy	asphalt		Sea route	Rough	Easy	asphalt		Sea route	Rough	Easy	asphalt		Sea route	Rough	Easy	asphalt			
0	0	0	8	Al Hajrah	0	0	0	8	Al Hajrah	0	0	0	6	Al Hajrah	0	0	0	8	North	Al Awjaa	Al Hajrah
0	0	0	8	Al Hajrah	0	0	0	8	Al Hajrah	0	0	0	6	Al Hajrah	0	0	0	8	North	Qarn Atiyah	Al Hajrah
0	0	0	9	Al Hajrah	0	0	0	9	Al Hajrah	0	0	0	7	Al Hajrah	0	0	0	9	North	Daqm Al-Khariq	Al Hajrah
0	0	0	10	Al Hajrah	0	0	0	10	Al Hajrah	0	0	0	5	Al Hajrah	0	0	0	10	North	Al-Jahlah	Al Hajrah
0	0	1	10	Al Hajrah	0	0	1	10	Al Hajrah	0	0	0	5	Al Hajrah	0	0	1	10	North	Abu Al-Karawin	Al Hajrah
0	0	1	10	Al Hajrah	0	0	1	10	Al Hajrah	0	0	0	5	Al Hajrah	0	0	1	10	North	Qarn Amer	Al Hajrah
0	0	0	11	Al Hajrah	0	0	0	11	Al Hajrah	0	0	0	4	Al Hajrah	0	0	0	11	North	Marwan	Al Hajrah
0	0	0	9	Al Hajrah	0	0	0	9	Al Hajrah	0	0	0	10	Al Hajrah	0	0	0	9	Northeast	Mes'edah	Al Hajrah
0	0	0	9	Al Hajrah	0	0	0	9	Al Hajrah	0	0	0	9	Al Hajrah	0	0	0	9	Northeast	Ablaa Umm Al-Sedrah	Al Hajrah
0	0	0	8	Al Hajrah	0	0	0	8	Al Hajrah	0	0	0	3	Al Hajrah	0	0	0	8	North	Henkah Abu Al-Aqarib	Al Hajrah

## Geographical data at the populated area level

The nearest city or village with a hospital					The nearest town or village that have a care center					The nearest town or village that have an education					Distance (Km) - type of road				Direction	Populated area	Emirate or governorate or municipality
Distance (Km) - type of road				City or village	Distance (Km) - type of road				City or village	Distance (Km) - type of road				City or village							
Sea route	Rough	Easy	asphalt		Sea route	Rough	Easy	asphalt		Sea route	Rough	Easy	asphalt		Sea route	Rough	Easy	asphalt			
0	0	0	8	Al Hajrah	0	0	0	8	Al Hajrah	0	0	0	6	Al Hajrah	0	0	0	8	North	Sur Al-Hatlan	Al Hajrah
0	0	0	10	Al Hajrah	0	0	0	10	Al Hajrah	0	0	0	5	Al Hajrah	0	0	0	10	North	Al-Aqb	Al Hajrah
0	0	0	11	Al Hajrah	0	0	0	11	Al Hajrah	0	0	0	6	Al Hajrah	0	0	0	11	North	Al-Madyif	Al Hajrah
0	0	0	11	Al Hajrah	0	0	0	11	Al Hajrah	0	0	0	5	Al Hajrah	0	0	0	11	North	Al-Mehjah	Al Hajrah
0	0	0	11	Al Hajrah	0	0	0	11	Al Hajrah	0	0	0	6	Al Hajrah	0	0	0	11	North	Al-Safwat	Al Hajrah
0	0	0	11	Al Hajrah	0	0	0	11	Al Hajrah	0	0	0	8	Al Hajrah	0	0	0	11	North	Al-Dahlah Al-Hankah	Al Hajrah
0	0	0	11	Al Hajrah	0	0	0	11	Al Hajrah	0	0	0	5	Al Hajrah	0	0	0	11	Northeast	Habs Al-Sabqiyah	Al Hajrah
0	0	0	11	Al Hajrah	0	0	0	11	Al Hajrah	0	0	0	6	Al Hajrah	0	0	0	11	Northeast	Al-Hawy	Al Hajrah
0	0	0	11	Al Hajrah	0	0	0	11	Al Hajrah	0	0	0	5	Al Hajrah	0	0	0	11	Northeast	Abu Al-Qetadah	Al Hajrah
0	0	0	11	Al Hajrah	0	0	0	11	Al Hajrah	0	0	0	5	Al Hajrah	0	0	0	11	Northeast	Qarn Al-Sharif	Al Hajrah

## Geographical data at the populated area level

The nearest city or village with a hospital					The nearest town or village that have a care center					The nearest town or village that have an education					Distance (Km) - type of road				Direction	Populated area	Emirate or governorate or municipality
Distance (Km) - type of road				City or village	Distance (Km) - type of road				City or village	Distance (Km) - type of road				City or village							
Sea route	Rough	Easy	asphalt		Sea route	Rough	Easy	asphalt		Sea route	Rough	Easy	asphalt		Sea route	Rough	Easy	asphalt			
0	0	0	11	Al Hajrah	0	0	0	11	Al Hajrah	0	0	0	6	Al Hajrah	0	0	0	11	Northeast	Al-Manzer	Al Hajrah
0	0	0	12	Al Hajrah	0	0	0	12	Al Hajrah	0	0	0	6	Al Hajrah	0	0	0	12	Northeast	Hader	Al Hajrah
0	0	0	13	Al Hajrah	0	0	0	13	Al Hajrah	0	0	0	7	Al Hajrah	0	0	0	13	Northeast	Ibn Gheraa	Al Hajrah
0	0	0	11	Al Hajrah	0	0	0	11	Al Hajrah	0	0	0	5	Al Hajrah	0	0	0	11	Northeast	Aqbah	Al Hajrah
0	0	0	13	Al Hajrah	0	0	0	13	Al Hajrah	0	0	0	8	Al Hajrah	0	0	0	13	North	Ar Rawh	Al Hajrah
0	0	0	12	Al Hajrah	0	0	0	12	Al Hajrah	0	0	0	8	Al Hajrah	0	0	0	12	North	Madassah	Al Hajrah
0	0	0	11	Al Hajrah	0	0	0	11	Al Hajrah	0	0	0	8	Al Hajrah	0	0	0	11	North	Abu Al-Marwah	Al Hajrah
0	0	0	5	Al Hajrah	0	0	0	5	Al Hajrah	0	0	0	3	Al Hajrah	0	0	0	5	Northwest	Al-Qanbu'	Al Hajrah
0	0	0	16	Al Hajrah	0	0	0	16	Al Hajrah	0	0	0	3	Al Hajrah	0	0	0	16	Northeast	Khariq Al-hamsah	Al Hajrah
0	0	0	2	Al Hajrah	0	0	0	2	Al Hajrah	0	0	0	2	Al Hajrah	0	0	0	2	West	Al-Majary	Al Hajrah

## Geographical data at the populated area level

The nearest city or village with a hospital					The nearest town or village that have a care center					The nearest town or village that have an education					Distance (Km) - type of road				Direction	Populated area	Emirate or governorate or municipality
Distance (Km) - type of road				City or village	Distance (Km) - type of road				City or village	Distance (Km) - type of road				City or village							
Sea route	Rough	Easy	asphalt		Sea route	Rough	Easy	asphalt		Sea route	Rough	Easy	asphalt		Sea route	Rough	Easy	asphalt			
0	0	0	11	Al Hajrah	0	0	0	11	Al Hajrah	0	0	0	8	Al Hajrah	0	0	0	11	Northeast	Sa'yid	Al Hajrah
0	0	0	13	Al Hajrah	0	0	0	13	Al Hajrah	0	0	0	10	Al Hajrah	0	0	0	13	Northeast	Al-Khalif	Al Hajrah
0	0	0	6	Al Hajrah	0	0	0	6	Al Hajrah	0	0	0	2	Al Hajrah	0	0	0	6	Northwest	Qarn Al-Taef	Al Hajrah
0	0	0	4	Al Hajrah	0	0	0	4	Al Hajrah	0	0	0	2	Al Hajrah	0	0	0	4	Northwest	Zahaf	Al Hajrah
0	0	0	6	Al Hajrah	0	0	0	6	Al Hajrah	0	0	0	2	Al Hajrah	0	0	0	6	Northwest	Al-Shi'bah	Al Hajrah
0	0	0	14	Al Hajrah	0	0	0	14	Al Hajrah	0	0	0	10	Al Hajrah	0	0	0	14	Northeast	Jonaydah	Al Hajrah
0	0	0	11	Al Hajrah	0	0	0	11	Al Hajrah	0	0	0	3	Al Hajrah	0	0	0	11	Northeast	Katib	Al Hajrah
0	0	0	4	Al Hajrah	0	0	0	4	Al Hajrah	0	0	0	2	Al Hajrah	0	0	0	4	Northwest	Al-Fari'	Al Hajrah
0	0	0	4	Al Hajrah	0	0	0	4	Al Hajrah	0	0	0	2	Al Hajrah	0	0	0	4	Northwest	Khariq Saad	Al Hajrah
0	0	0	3	Al Hajrah	0	0	0	3	Al Hajrah	0	0	0	2	Al Hajrah	0	0	0	3	Northwest	Al Bathah	Al Hajrah

## Geographical data at the populated area level

The nearest city or village with a hospital					The nearest town or village that have a care center					The nearest town or village that have an education					Distance (Km) - type of road				Direction	Populated area	Emirate or governorate or municipality
Distance (Km) - type of road				City or village	Distance (Km) - type of road				City or village	Distance (Km) - type of road				City or village							
Sea route	Rough	Easy	asphalt		Sea route	Rough	Easy	asphalt		Sea route	Rough	Easy	asphalt		Sea route	Rough	Easy	asphalt			
0	0	0	4	Al Hajrah	0	0	0	4	Al Hajrah	0	0	0	2	Al Hajrah	0	0	0	4	North	Qarn Al-Hadq	Al Hajrah
0	0	0	5	Al Hajrah	0	0	0	5	Al Hajrah	0	0	0	6	Al Hajrah	0	0	0	5	North	Abu Al-Rashidah	Al Hajrah
0	0	0	3	Al Hajrah	0	0	0	3	Al Hajrah	0	0	0	3	Al Hajrah	0	0	0	3	North	Qahb Al-Mehriq	Al Hajrah
0	0	0	7	Al Hajrah	0	0	0	7	Al Hajrah	0	0	0	7	Al Hajrah	0	0	0	7	North	Abu Al-Ghashwah	Al Hajrah
0	0	0	8	Al Hajrah	0	0	0	8	Al Hajrah	0	0	0	10	Al Hajrah	0	0	0	8	North	Fa'ah	Al Hajrah
0	0	0	7	Al Hajrah	0	0	0	7	Al Hajrah	0	0	0	7	Al Hajrah	0	0	0	7	North	Abu Qabrin	Al Hajrah
0	0	0	4	Al Hajrah	0	0	0	4	Al Hajrah	0	0	0	4	Al Hajrah	0	0	0	4	North	Al-Medba' (the upper)	Al Hajrah
0	0	0	17	Al Hajrah	0	0	0	17	Al Hajrah	0	0	0	7	Al Hajrah	0	0	0	17	Northeast	Al-Soraq	Al Hajrah
0	0	0	4	Al Hajrah	0	0	0	4	Al Hajrah	0	0	0	4	Al Hajrah	0	0	0	4	Northeast	Al-Nasbah	Al Hajrah
0	0	0	17	Al Hajrah	0	0	0	17	Al Hajrah	0	0	0	7	Al Hajrah	0	0	0	17	Northeast	Belad Mousa	Al Hajrah



## Geographical data at the populated area level

The nearest city or village with a hospital					The nearest town or village that have a care center					The nearest town or village that have an education					Distance (Km) - type of road				Direction	Populated area	Emirate or governorate or municipality
Distance (Km) - type of road				City or village	Distance (Km) - type of road				City or village	Distance (Km) - type of road				City or village							
Sea route	Rough	Easy	asphalt		Sea route	Rough	Easy	asphalt		Sea route	Rough	Easy	asphalt		Sea route	Rough	Easy	asphalt			
0	0	0	9	Al Hajrah	0	0	0	9	Al Hajrah	0	0	0	9	Al Hajrah	0	0	0	9	Northeast	Al-Khashah	Al Hajrah
0	0	0	10	Al Hajrah	0	0	0	10	Al Hajrah	0	0	0	10	Al Hajrah	0	0	0	10	Northeast	Al-hadbah Al-Baydaa	Al Hajrah
0	0	0	8	Al Hajrah	0	0	0	8	Al Hajrah	0	0	0	10	Al Hajrah	0	0	0	8	Northeast	Al-Ghabraa	Al Hajrah
0	0	0	9	Al Hajrah	0	0	0	9	Al Hajrah	0	0	0	10	Al Hajrah	0	0	0	9	Northeast	Silb	Al Hajrah
0	0	0	7	Al Hajrah	0	0	0	7	Al Hajrah	0	0	0	7	Al Hajrah	0	0	0	7	Northeast	fatish	Al Hajrah
0	0	0	7	Al Hajrah	0	0	0	7	Al Hajrah	0	0	0	7	Al Hajrah	0	0	0	7	Northeast	Al-Bayt Al-Jadid	Al Hajrah
0	0	0	7	Al Hajrah	0	0	0	7	Al Hajrah	0	0	0	7	Al Hajrah	0	0	0	7	Northeast	Al-Qari'	Al Hajrah
0	0	0	7	Al Hajrah	0	0	0	7	Al Hajrah	0	0	0	7	Al Hajrah	0	0	0	7	Northeast	Jelis	Al Hajrah
0	0	0	8	Al Hajrah	0	0	0	8	Al Hajrah	0	0	0	8	Al Hajrah	0	0	0	8	Northeast	Za'rah	Al Hajrah
0	0	0	8	Al Hajrah	0	0	0	8	Al Hajrah	0	0	0	8	Al Hajrah	0	0	0	8	Northeast	Abu Al-Dahlah	Al Hajrah

## Geographical data at the populated area level

The nearest city or village with a hospital					The nearest town or village that have a care center					The nearest town or village that have an education					Distance (Km) - type of road				Direction	Populated area	Emirate or governorate or municipality
Distance (Km) - type of road				City or village	Distance (Km) - type of road				City or village	Distance (Km) - type of road				City or village							
Sea route	Rough	Easy	asphalt		Sea route	Rough	Easy	asphalt		Sea route	Rough	Easy	asphalt		Sea route	Rough	Easy	asphalt			
0	0	0	8	Al Hajrah	0	0	0	8	Al Hajrah	0	0	0	8	Al Hajrah	0	0	0	8	Northeast	Sand Al-Dof and Al-Ma'aqid	Al Hajrah
0	0	0	2	Al Hajrah	0	0	0	2	Al Hajrah	0	0	0	2	Al Hajrah	0	0	0	2	North	Al-Ahayrish	Al Hajrah
0	0	0	2	Al Hajrah	0	0	0	2	Al Hajrah	0	0	0	0	0	0	0	2	Northeast	Al-Daqm	Al Hajrah	
0	0	0	14	Al Hajrah	0	0	0	14	Al Hajrah	0	0	0	3	Al Hajrah	0	0	0	14	Northeast	Al-Osaymat	Al Hajrah
0	0	0	14	Al Hajrah	0	0	0	14	Al Hajrah	0	0	0	3	Al Hajrah	0	0	0	14	Northeast	Al-Ma'qad	Al Hajrah
0	0	0	2	Al Hajrah	0	0	0	2	Al Hajrah	0	0	0	2	Al Hajrah	0	0	0	2	Northeast	Lafqah and Matrouh	Al Hajrah
0	0	0	2	Al Hajrah	0	0	0	2	Al Hajrah	0	0	0	2	Al Hajrah	0	0	0	2	Northeast	Hamadah	Al Hajrah
0	0	0	16	Al Hajrah	0	0	0	16	Al Hajrah	0	0	0	5	Al Hajrah	0	0	0	16	Northeast	Mahal Al-Sanqah	Al Hajrah
0	0	0	15	Al Hajrah	0	0	0	15	Al Hajrah	0	0	0	4	Al Hajrah	0	0	0	15	Northeast	Makhshush	Al Hajrah
0	0	0	4	Al Hajrah	0	0	0	4	Al Hajrah	0	0	0	4	Al Hajrah	0	0	0	4	North	Debyah	Al Hajrah

## Geographical data at the populated area level

The nearest city or village with a hospital					The nearest town or village that have a care center					The nearest town or village that have an education					Distance (Km) - type of road				Direction	Populated area	Emirate or governorate or municipality
Distance (Km) - type of road				City or village	Distance (Km) - type of road				City or village	Distance (Km) - type of road				City or village							
Sea route	Rough	Easy	asphalt		Sea route	Rough	Easy	asphalt		Sea route	Rough	Easy	asphalt		Sea route	Rough	Easy	asphalt			
0	0	0	2	Al Hajrah	0	0	0	2	Al Hajrah	0	0	0	2	Al Hajrah	0	0	0	2	Northeast	Al-Hamsah	Al Hajrah
0	0	0	4	Al Hajrah	0	0	0	4	Al Hajrah	0	0	0	4	Al Hajrah	0	0	0	4	Northeast	Mahal Otyan and Al-Hafrah	Al Hajrah
0	0	0	15	Al Hajrah	0	0	0	15	Al Hajrah	0	0	0	3	Al Hajrah	0	0	0	15	Northeast	Al-Faljrah	Al Hajrah
0	0	0	1	Al Hajrah	0	0	0	1	Al Hajrah	0	0	0	1	Al Hajrah	0	0	0	1	East	Al-Khetam	Al Hajrah
0	0	0	2	Al Hajrah	0	0	0	2	Al Hajrah	0	0	0	2	Al Hajrah	0	0	0	2	East	Al-Olw	Al Hajrah
0	0	10	15	Al Hajrah	0	0	10	15	Al Hajrah	0	0	11	0	Al Hajrah	0	0	10	15	Northeast	Khuman	Al Hajrah
0	0	5	19	Al Hajrah	0	0	5	19	Al Hajrah	0	0	5	5	Al Hajrah	0	0	5	19	Northeast	Al-Helah	Al Hajrah
0	0	5	19	Al Hajrah	0	0	5	19	Al Hajrah	0	0	5	5	Al Hajrah	0	0	5	19	Northeast	Subah	Al Hajrah
0	0	6	19	Al Hajrah	0	0	6	19	Al Hajrah	0	0	6	5	Al Hajrah	0	0	6	19	Northeast	Daqm Zohayr	Al Hajrah
0	0	6	19	Al Hajrah	0	0	6	19	Al Hajrah	0	0	6	5	Al Hajrah	0	0	6	19	Northeast	Ibn Raziqah	Al Hajrah

## Geographical data at the populated area level

The nearest city or village with a hospital					The nearest town or village that have a care center					The nearest town or village that have an education					Distance (Km) - type of road				Direction	Populated area	Emirate or governorate or municipality
Distance (Km) - type of road				City or village	Distance (Km) - type of road				City or village	Distance (Km) - type of road				City or village							
Sea route	Rough	Easy	asphalt		Sea route	Rough	Easy	asphalt		Sea route	Rough	Easy	asphalt		Sea route	Rough	Easy	asphalt			
0	0	6	19	Al Hajrah	0	0	6	19	Al Hajrah	0	0	6	5	Al Hajrah	0	0	6	19	Northeast	Al-Khedrah	Al Hajrah
0	0	0	14	Al Hajrah	0	0	0	14	Al Hajrah	0	0	0	5	Garda' Bani Ali	0	0	0	14	East	Abu Al-Bir	Al Hajrah
0	0	0	2	Al Hajrah	0	0	0	2	Al Hajrah	0	0	0	2	Al Hajrah	0	0	0	2	Southwest	Khariq Al-Rawzah	Al Hajrah
0	0	0	2	Al Hajrah	0	0	0	2	Al Hajrah	0	0	0	2	Al Hajrah	0	0	0	2	Southwest	Al-Maqmarah	Al Hajrah
0	0	0	6	Al Hajrah	0	0	0	6	Al Hajrah	0	0	0	6	Al Hajrah	0	0	0	6	South	Al-Bazbaa	Al Hajrah
0	0	0	6	Al Hajrah	0	0	0	6	Al Hajrah	0	0	0	3	Al Hajrah	0	0	0	6	South	Al-Dars	Al Hajrah
0	0	0	7	Al Hajrah	0	0	0	7	Al Hajrah	0	0	0	0		0	0	0	7	South	Al-Samhah	Al Hajrah
0	0	0	4	Al Hajrah	0	0	0	4	Al Hajrah	0	0	0	4	Al Hajrah	0	0	0	4	South	Asl Abo Felah	Al Hajrah
0	0	0	6	Al Hajrah	0	0	0	6	Al Hajrah	0	0	0	1	Al Hajrah	0	0	0	6	South	Al Selal	Al Hajrah
0	0	0	7	Al Hajrah	0	0	0	7	Al Hajrah	0	0	0	1	Al Hajrah	0	0	0	7	South	Ibn Mahdarah	Al Hajrah

## Geographical data at the populated area level

The nearest city or village with a hospital					The nearest town or village that have a care center					The nearest town or village that have an education					Distance (Km) - type of road				Direction	Populated area	Emirate or governorate or municipality
Distance (Km) - type of road				City or village	Distance (Km) - type of road				City or village	Distance (Km) - type of road				City or village							
Sea route	Rough	Easy	asphalt		Sea route	Rough	Easy	asphalt		Sea route	Rough	Easy	asphalt		Sea route	Rough	Easy	asphalt			
0	0	0	7	Al Hajrah	0	0	0	7	Al Hajrah	0	0	0	2	Al Hajrah	0	0	0	7	South	Al-Qahim	Al Hajrah
0	0	0	7	Al Hajrah	0	0	0	7	Al Hajrah	0	0	0	2	Al Hajrah	0	0	0	7	South	Al-Samaa	Al Hajrah
0	0	0	8	Al Hajrah	0	0	0	8	Al Hajrah	0	0	0	1	Al Hajrah	0	0	0	8	South	Al-Hajran	Al Hajrah
0	0	0	7	Al Hajrah	0	0	0	7	Al Hajrah	0	0	0	1	Al Hajrah	0	0	0	7	South	Awk	Al Hajrah
0	0	0	12	Al Hajrah	0	0	0	1	Garda' Bani Ali	0	0	0	0		0	0	0	12	West	Habs Al-Haqibah	Garda' Bani Ali
0	0	0	14	Al Hajrah	0	0	0	2	Garda' Bani Ali	0	0	0	1	Garda' Bani Ali	0	0	0	1	Southeast	Ashab	Garda' Bani Ali
0	0	0	12	Al Hajrah	0	2	0	0	Garda' Bani Ali	0	2	0	0	Garda' Bani Ali	0	2	0	0	South	Qa'yan	Garda' Bani Ali
0	0	0	12	Al Hajrah	0	3	0	0	Garda' Bani Ali	0	3	0	0	Garda' Bani Ali	0	3	0	0	South	Hajn	Garda' Bani Ali
0	2	0	13	Al Hajrah	0	2	0	0	Garda' Bani Ali	0	2	0	0	Garda' Bani Ali	0	3	0	0	South	Al-Rab'	Garda' Bani Ali
0	0	0	12	Al Hajrah	0	4	0	0	Garda' Bani Ali	0	4	0	0	Garda' Bani Ali	0	4	0	0	South	Qura Al-Ghorab	Garda' Bani Ali

The sixteenth services guide 2017\_Region Al Bahah

## Geographical data at the populated area level

The nearest city or village with a hospital					The nearest town or village that have a care center					The nearest town or village that have an education					Distance (Km) - type of road				Direction	Populated area	Emirate or governorate or municipality
Distance (Km) - type of road				City or village	Distance (Km) - type of road				City or village	Distance (Km) - type of road				City or village							
Sea route	Rough	Easy	asphalt		Sea route	Rough	Easy	asphalt		Sea route	Rough	Easy	asphalt		Sea route	Rough	Easy	asphalt			
0	3	0	13	Al Hajrah	0	3	0	0	Garda' Bani Ali	0	3	0	0	Garda' Bani Ali	0	4	0	0	South	Ar Rahwan	Garda' Bani Ali
0	0	0	14	Al Hajrah	0	0	0	3	Garda' Bani Ali	0	0	0	3	Garda' Bani Ali	0	0	0	7	South	Al-Fishah	Garda' Bani Ali
0	0	0	15	Al Hajrah	0	0	0	4	Garda' Bani Ali	0	0	0	4	Garda' Bani Ali	0	0	0	6	South	Al-Markhah (the upper)	Garda' Bani Ali
0	0	0	12	Al Hajrah	0	0	0	3	Garda' Bani Ali	0	0	2	0	Garda' Bani Ali	0	0	0	2	East	Hbs Al-Hawy	Garda' Bani Ali
0	0	0	12	Al Hajrah	0	0	0	3	Garda' Bani Ali	0	0	0	2	Garda' Bani Ali	0	0	0	2	East	Al-Janab	Garda' Bani Ali
0	0	0	12	Al Hajrah	0	0	0	3	Garda' Bani Ali	0	1	0	1	Garda' Bani Ali	0	1	0	1	North	Al Fara'	Garda' Bani Ali
0	0	0	12	Al Hajrah	0	0	0	2	Garda' Bani Ali	0	0	0	2	Garda' Bani Ali	0	0	0	2	Northwest	Al-Salilah	Garda' Bani Ali
0	0	0	14	Al Hajrah	0	0	0	4	Garda' Bani Ali	0	0	0	2	Garda' Bani Ali	0	0	0	2	North	Al-Hankah	Garda' Bani Ali
0	0	0	14	Al Hajrah	0	0	0	7	Garda' Bani Ali	0	0	0	2	Garda' Bani Ali	0	0	0	2	North	Habs ibn zenah	Garda' Bani Ali
0	0	0	14	Al Hajrah	0	0	0	5	Garda' Bani Ali	0	0	0	2	Garda' Bani Ali	0	0	0	2	North	Umm Al-Qura	Garda' Bani Ali

## Geographical data at the populated area level

The nearest city or village with a hospital					The nearest town or village that have a care center					The nearest town or village that have an education					Distance (Km) - type of road				Direction	Populated area	Emirate or governorate or municipality
Distance (Km) - type of road				City or village	Distance (Km) - type of road				City or village	Distance (Km) - type of road				City or village							
Sea route	Rough	Easy	asphalt		Sea route	Rough	Easy	asphalt		Sea route	Rough	Easy	asphalt		Sea route	Rough	Easy	asphalt			
0	0	0	14	Al Hajrah	0	0	0	3	Garda' Bani Ali	0	0	0	2	Garda' Bani Ali	0	0	0	2	North	Al-Hamdah	Garda' Bani Ali
0	0	0	15	Al Hajrah	0	0	0	2	Garda' Bani Ali	0	0	0	2	Garda' Bani Ali	0	0	0	3	North	Al Amer	Garda' Bani Ali
0	0	0	15	Al Hajrah	0	0	0	2	Garda' Bani Ali	0	0	0	2	Garda' Bani Ali	0	0	0	3	North	Habs abu Qash'ah	Garda' Bani Ali
0	0	0	16	Al Hajrah	0	0	0	2	Garda' Bani Ali	0	0	0	2	Garda' Bani Ali	0	0	0	4	North	Somaira	Garda' Bani Ali
0	0	2	14	Al Hajrah	0	0	2	1	Garda' Bani Ali	0	0	2	1	Garda' Bani Ali	0	0	2	4	North	Al-Nifrah	Garda' Bani Ali
0	5	0	10	Al Hajrah	0	4	0	0	Garda' Bani Ali	0	4	0	0	Garda' Bani Ali	0	5	0	2	Northwest	Hodn	Garda' Bani Ali
0	5	0	10	Al Hajrah	0	4	0	0	Garda' Bani Ali	0	4	0	0	Garda' Bani Ali	0	5	0	2	Northwest	Sha'b Al-homar	Garda' Bani Ali
0	0	0	14	Al Hajrah	0	0	0	0		0	0	0	0		0	0	0	1	West	Habs Al-fyuQ	Garda' Bani Ali
0	0	0	14	Al Hajrah	0	0	0	3	Garda' Bani Ali	0	0	0	1	Garda' Bani Ali	0	0	0	1	Northwest	Al Qaz'a	Garda' Bani Ali
0	0	0	13	Al Hajrah	0	0	0	4	Garda' Bani Ali	0	0	0	4	Garda' Bani Ali	0	0	0	7	West	Sanad Al-maleh	Garda' Bani Ali

The sixteenth services guide 2017\_Region Al Bahah

## Geographical data at the populated area level

The nearest city or village with a hospital					The nearest town or village that have a care center					The nearest town or village that have an education					Distance (Km) - type of road				Direction	Populated area	Emirate or governorate or municipality
Distance (Km) - type of road				City or village	Distance (Km) - type of road				City or village	Distance (Km) - type of road				City or village							
Sea route	Rough	Easy	asphalt		Sea route	Rough	Easy	asphalt		Sea route	Rough	Easy	asphalt		Sea route	Rough	Easy	asphalt			
0	5	0	10	Al Hajrah	0	5	0	0	Garda' Bani Ali	0	5	0	0	Garda' Bani Ali	0	6	0	0	West	Al-markhah (the lower)	Garda' Bani Ali
0	0	0	15	Al Hajrah	0	0	0	5	Garda' Bani Ali	0	0	0	5	Garda' Bani Ali	0	0	0	6	West	Al-Merbaa	Garda' Bani Ali
0	0	0	15	Al Hajrah	0	0	0	6	Garda' Bani Ali	0	0	0	5	Garda' Bani Ali	0	0	0	5	West	Al-Maqeqy	Garda' Bani Ali
0	0	0	15	Al Hajrah	0	0	0	7	Garda' Bani Ali	0	0	0	7	Garda' Bani Ali	0	0	0	6	West	Al-Qaranah	Garda' Bani Ali
0	0	0	14	Al Hajrah	0	0	0	7	Garda' Bani Ali	0	0	0	4	Garda' Bani Ali	0	0	0	4	West	Alleweh	Garda' Bani Ali
0	0	0	15	Al Hajrah	0	0	0	5	Garda' Bani Ali	0	0	0	5	Garda' Bani Ali	0	0	0	5	West	Habs ali ibn yahia	Garda' Bani Ali
0	0	0	16	Al Hajrah	0	0	0	6	Garda' Bani Ali	0	0	0	6	Garda' Bani Ali	0	0	0	6	Southwest	Abu Al-ro'ud Village	Garda' Bani Ali
0	0	0	13	Al Hajrah	0	0	0	7	Garda' Bani Ali	0	0	0	7	Garda' Bani Ali	0	0	0	7	West	Saed village	Garda' Bani Ali
0	0	0	15	Al Hajrah	0	0	0	2	Garda' Bani Ali	0	0	0	2	Garda' Bani Ali	0	0	0	2	Northwest	Al-Nab'ah	Garda' Bani Ali
0	0	0	14	Al Hajrah	0	0	0	3	Garda' Bani Ali	0	0	0	3	Garda' Bani Ali	0	0	0	3	South	Al Habwah	Garda' Bani Ali

The sixteenth services guide 2017\_Region Al Bahah



## Geographical data at the populated area level

The nearest city or village with a hospital					The nearest town or village that have a care center					The nearest town or village that have an education					Distance (Km) - type of road				Direction	Populated area	Emirate or governorate or municipality
Distance (Km) - type of road				City or village	Distance (Km) - type of road				City or village	Distance (Km) - type of road				City or village							
Sea route	Rough	Easy	asphalt		Sea route	Rough	Easy	asphalt		Sea route	Rough	Easy	asphalt		Sea route	Rough	Easy	asphalt			
0	0	0	15	Al Hajrah	0	0	0	3	Garda' Bani Ali	0	0	0	3	Garda' Bani Ali	0	0	0	4	West	Al-Waljah	Garda' Bani Ali
0	0	0	14	Al Hajrah	0	0	0	7	Garda' Bani Ali	0	0	0	7	Garda' Bani Ali	0	0	0	6	West	Qarn Al'-asal	Garda' Bani Ali
0	0	0	14	Al Hajrah	0	0	0	3	Garda' Bani Ali	0	0	0	3	Garda' Bani Ali	0	0	0	6	West	Rab' Al-souq	Garda' Bani Ali
0	0	0	13	Al Hajrah	0	0	0	5	Al Hajrah	0	0	0	5	Al Hajrah	0	0	0	5	West	Habs Al-masroh	Garda' Bani Ali
0	0	0	10	Al Hajrah	0	0	0	8	Garda' Bani Ali	0	0	0	4	Garda' Bani Ali	0	0	0	4	West	Al-Sanam	Garda' Bani Ali
0	0	0	6	Al Hajrah	0	0	0	4	Garda' Bani Ali	0	0	0	4	Garda' Bani Ali	0	0	0	4	West	Abo habirah village	Garda' Bani Ali
0	7	0	3	Al Hajrah	0	7	0	0	Garda' Bani Ali	0	7	0	0	Garda' Bani Ali	0	7	0	0	West	Harah Al-'beed	Garda' Bani Ali
0	0	0	8	Al Hajrah	0	0	0	8	Garda' Bani Ali	0	0	0	5	Garda' Bani Ali	0	0	0	5	West	Qura Al-safa	Garda' Bani Ali
0	5	0	2	Al Hajrah	0	7	0	0	Garda' Bani Ali	0	7	0	0	Garda' Bani Ali	0	7	0	0	West	Hankah Al-Bathah	Garda' Bani Ali
0	3	0	3	Al Hajrah	0	8	0	0	Garda' Bani Ali	0	8	0	0	Garda' Bani Ali	0	8	0	0	West	Al-Malaqy	Garda' Bani Ali

## Geographical data at the populated area level

The nearest city or village with a hospital					The nearest town or village that have a care center					The nearest town or village that have an education					Distance (Km) - type of road				Direction	Populated area	Emirate or governorate or municipality
Distance (Km) - type of road				City or village	Distance (Km) - type of road				City or village	Distance (Km) - type of road				City or village							
Sea route	Rough	Easy	asphalt		Sea route	Rough	Easy	asphalt		Sea route	Rough	Easy	asphalt		Sea route	Rough	Easy	asphalt			
0	2	0	3	Al Hajrah	0	6	0	0	Garda' Bani Ali	0	6	0	0	Garda' Bani Ali	0	6	0	0	West	Dqm Bahsah	Garda' Bani Ali
0	4	0	3	Al Hajrah	0	6	0	0	Garda' Bani Ali	0	6	0	0	Garda' Bani Ali	0	7	0	0	West	Al-Khrib	Garda' Bani Ali
0	5	0	3	Al Hajrah	0	7	0	0	Garda' Bani Ali	0	7	0	0	Garda' Bani Ali	0	7	0	0	West	Deqm Hejr Ra'y	Garda' Bani Ali
0	0	0	14	Al Hajrah	0	0	0	2	Garda' Bani Ali	0	0	0	2	Garda' Bani Ali	0	0	0	2	Southwest	Al Hadbah	Garda' Bani Ali
0	0	0	17	Al Hajrah	0	0	0	5	Garda' Bani Ali	0	0	0	0		0	0	0	6	Southwest	Fadalah (the lower)	Garda' Bani Ali
0	0	0	17	Al Hajrah	0	0	0	7	Garda' Bani Ali	0	0	0	2	Garda' Bani Ali	0	0	0	6	Southwest	Al-Khasi' (Hisn Al-Bir)	Garda' Bani Ali
0	0	0	12	Al Hajrah	0	0	0	7	Garda' Bani Ali	0	0	0	2	Garda' Bani Ali	0	0	0	5	South	Al-Habs House	Garda' Bani Ali
0	0	1	14	Al Hajrah	0	0	1	6	Garda' Bani Ali	0	0	2	0	Garda' Bani Ali	0	0	1	4	South	Habs Al-Me'yat	Garda' Bani Ali
0	0	0	16	Al Hajrah	0	0	0	6	Garda' Bani Ali	0	0	0	1	Garda' Bani Ali	0	0	0	7	South	Mahraqah	Garda' Bani Ali
0	6	0	14	Al Hajrah	0	6	0	0	Garda' Bani Ali	0	6	0	0	Al Jawah	0	6	0	0	South	Al-Aqb	Garda' Bani Ali

The sixteenth services guide 2017\_Region Al Bahah

## Geographical data at the populated area level

The nearest city or village with a hospital					The nearest town or village that have a care center					The nearest town or village that have an education					Distance (Km) - type of road				Direction	Populated area	Emirate or governorate or municipality
Distance (Km) - type of road				City or village	Distance (Km) - type of road				City or village	Distance (Km) - type of road				City or village							
Sea route	Rough	Easy	asphalt		Sea route	Rough	Easy	asphalt		Sea route	Rough	Easy	asphalt		Sea route	Rough	Easy	asphalt			
0	6	0	14	Al Hajrah	0	6	0	0	Garda' Bani Ali	0	6	0	0	Al Jawah	0	6	0	0	Southwest	Barley	Garda' Bani Ali
0	6	0	14	Al Hajrah	0	6	0	3	Garda' Bani Ali	0	6	0	4	Al Jawah	0	6	0	0	Southwest	Al-Ghabraa	Garda' Bani Ali
0	7	0	13	Al Hajrah	0	7	0	0	Garda' Bani Ali	0	7	0	0	Al Jawah	0	7	0	0	South	Al-Sarif	Garda' Bani Ali
0	0	0	9	Al Hajrah	0	0	0	3	Garda' Bani Ali	0	0	0	3	Al Jawah	0	0	0	2	South	Abu Shwak	Garda' Bani Ali
0	7	0	13	Al Hajrah	0	8	0	0	Garda' Bani Ali	0	3	0	0	Garda' Bani Ali	0	7	0	0	South	Qar'ah	Garda' Bani Ali
0	7	0	15	Al Hajrah	0	7	0	0	Garda' Bani Ali	0	4	0	0	Garda' Bani Ali	0	10	0	0	South	Al Kalbah	Garda' Bani Ali
0	6	0	14	Al Hajrah	0	6	0	0	Garda' Bani Ali	0	3	0	0	Garda' Bani Ali	0	6	0	0	Southwest	Al Fasaal	Garda' Bani Ali
0	4	0	11	Al Hajrah	0	4	0	3	Garda' Bani Ali	0	4	0	0	Garda' Bani Ali	0	8	0	0	Southwest	She'b Al-Jilany	Garda' Bani Ali
0	7	0	9	Al Hajrah	0	6	0	0	Garda' Bani Ali	0	1	0	0	Garda' Bani Ali	0	7	0	0	Southwest	Al-Magnah Villages	Garda' Bani Ali
0	0	0	10	Al Hajrah	0	0	0	0		0	0	0	0		0	0	0	10	Northwest	Al Jurain	Al Jurain

## Geographical data at the populated area level

The nearest city or village with a hospital					The nearest town or village that have a care center					The nearest town or village that have an education					Distance (Km) - type of road				Direction	Populated area	Emirate or governorate or municipality
Distance (Km) - type of road				City or village	Distance (Km) - type of road				City or village	Distance (Km) - type of road				City or village							
Sea route	Rough	Easy	asphalt		Sea route	Rough	Easy	asphalt		Sea route	Rough	Easy	asphalt		Sea route	Rough	Easy	asphalt			
0	0	2	15	Al Hajrah	0	0	2	2	Al Jurain	0	0	2	2	Al Jurain	0	0	2	2	West	Ard and Je'ah	Al Jurain
0	0	0	19	Al Hajrah	0	0	0	5	Al Jurain	0	0	0	5	Al Jurain	0	0	0	5	Northwest	Al-Salilah	Al Jurain
0	0	0	7	Al Hajrah	0	0	0	7	Al Jurain	0	0	0	7	Al Jurain	0	0	0	7	West	Al-Mehzarah	Al Jurain
0	0	0	28	Al Hajrah	0	0	0	13	Al Jurain	0	0	0	13	Al Jurain	0	0	0	13	West	Al-Aghsan	Al Jurain
0	0	0	15	Al Hajrah	0	0	0	5	Al Jurain	0	0	0	5	Al Jurain	0	0	0	5	West	Kisan	Al Jurain
0	0	0	14	Al Hajrah	0	0	0	4	Al Jurain	0	0	0	0	0	0	0	4	West	Al-Hariqah	Al Jurain	
0	0	0	15	Al Hajrah	0	0	0	5	Al Jurain	0	0	0	2	Al Jurain	0	0	0	5	Southwest	Madayi'	Al Jurain
0	0	0	20	Al Hajrah	0	0	0	10	Al Jurain	0	0	0	10	Al Jurain	0	0	0	10	East	Asl Al-Khayalah	Al Jurain
0	0	0	21	Al Hajrah	0	0	0	11	Al Jurain	0	0	0	11	Al Jurain	0	0	0	11	East	Al-Zahb	Al Jurain
0	0	0	21	Al Hajrah	0	0	0	6	Al Jurain	0	0	0	6	Al Jurain	0	0	0	6	Northwest	Zelafah Kedrah	Al Jurain

## Geographical data at the populated area level

The nearest city or village with a hospital					The nearest town or village that have a care center					The nearest town or village that have an education					Distance (Km) - type of road				Direction	Populated area	Emirate or governorate or municipality
Distance (Km) - type of road				City or village	Distance (Km) - type of road				City or village	Distance (Km) - type of road				City or village							
Sea route	Rough	Easy	asphalt		Sea route	Rough	Easy	asphalt		Sea route	Rough	Easy	asphalt		Sea route	Rough	Easy	asphalt			
0	0	0	21	Al Hajrah	0	0	0	8	Al Jurain	0	0	0	8	Al Jurain	0	0	0	8	Northwest	Al-Tinah	Al Jurain
0	0	1	12	Al Hajrah	0	0	4	1	Al Jurain	0	0	4	1	Al Jurain	0	0	4	1	Northeast	Thamn	Al Jurain
0	0	0	16	Al Hajrah	0	0	0	8	Al Jurain	0	0	0	8	Al Jurain	0	0	0	8	Northeast	Al-Merba	Al Jurain
0	0	0	17	Al Hajrah	0	0	0	6	Al Jurain	0	0	0	6	Al Jurain	0	0	0	6	East	Zat Jalil	Al Jurain
0	0	0	21	Al Hajrah	0	0	0	13	Al Jurain	0	0	0	4	Al Jurain	0	0	0	13	Northeast	Al-A'bal	Al Jurain
0	0	0	22	Al Hajrah	0	0	0	16	Al Jurain	0	0	0	0		0	0	0	16	North	Al-Watid in Kersh	Al Jurain
0	0	0	18	Al Hajrah	0	0	0	15	Al Jurain	0	0	0	3	Al Jurain	0	0	0	15	East	Erdan Al-Rakah	Al Jurain
0	0	0	16	Al Hajrah	0	0	0	6	Al Jurain	0	0	0	6	Al Jurain	0	0	0	6	Northeast	Malhatin	Al Jurain
0	0	0	12	Al Hajrah	0	0	0	4	Al Jurain	0	0	0	4	Al Jurain	0	0	0	4	North	Al-Amrah	Al Jurain
0	0	0	17	Al Hajrah	0	0	5	1	Al Jurain	0	0	0	0		0	0	5	1	Southwest	Wadi Med' (Public Site)	Al Jurain

## Geographical data at the populated area level

The nearest city or village with a hospital					The nearest town or village that have a care center					The nearest town or village that have an education					Distance (Km) - type of road				Direction	Populated area	Emirate or governorate or municipality
Distance (Km) - type of road				City or village	Distance (Km) - type of road				City or village	Distance (Km) - type of road				City or village							
Sea route	Rough	Easy	asphalt		Sea route	Rough	Easy	asphalt		Sea route	Rough	Easy	asphalt		Sea route	Rough	Easy	asphalt			
0	0	0	16	Al Hajrah	0	0	0	6	Al Jurain	0	0	0	6	Al Jurain	0	0	0	6	South	Al-Mosmur	Al Jurain
0	0	0	16	Al Hajrah	0	0	0	6	Al Jurain	0	0	0	2	Al Jurain	0	0	0	6	South	Umm Al-Qash'ar	Al Jurain
0	0	0	12	Al Hajrah	0	0	0	7	Al Jurain	0	0	0	2	Al Jurain	0	0	0	7	South	hafan	Al Jurain
0	0	0	14	Al Hajrah	0	0	0	10	Al Jurain	0	0	0	5	Al Jurain	0	0	0	10	South	Asir	Al Jurain
0	0	0	18	Al Hajrah	0	0	7	7	Al Jurain	0	0	0	8	Al Jurain	0	0	7	7	South	Al-Nab'ah	Al Jurain
0	0	0	16	Al Hajrah	0	0	0	8	Al Jurain	0	0	0	8	Al Jurain	0	0	0	8	South	Al-Qadr	Al Jurain
0	0	0	16	Al Hajrah	0	0	0	14	Al Jurain	0	0	0	8	Al Jurain	0	0	0	14	South	Hankah Al-Se'ab	Al Jurain
0	0	0	15	Al Hajrah	0	0	0	10	Al Jurain	0	0	0	3	Al Jurain	0	0	0	10	South	Ibn kahilan	Al Jurain
0	0	0	16	Al Hajrah	0	0	0	5	Al Jurain	0	0	0	1	Al Jurain	0	0	0	5	South	Qarin Sariyah	Al Jurain
0	0	0	15	Al Hajrah	0	0	0	5	Al Jurain	0	0	0	2	Al Jurain	0	0	0	5	South	Al-Mahdamah	Al Jurain

## Geographical data at the populated area level

The nearest city or village with a hospital					The nearest town or village that have a care center					The nearest town or village that have an education					Distance (Km) - type of road				Direction	Populated area	Emirate or governorate or municipality
Distance (Km) - type of road				City or village	Distance (Km) - type of road				City or village	Distance (Km) - type of road				City or village							
Sea route	Rough	Easy	asphalt		Sea route	Rough	Easy	asphalt		Sea route	Rough	Easy	asphalt		Sea route	Rough	Easy	asphalt			
0	0	0	13	Al Hajrah	0	0	0	7	Al Jurain	0	0	0	3	Al Jurain	0	0	0	7	South	Qubi'	Al Jurain
0	0	0	12	Al Hajrah	0	0	0	8	Al Jurain	0	0	0	4	Al Jurain	0	0	0	8	South	Allj malih	Al Jurain
0	0	0	12	Al Hajrah	0	0	0	8	Al Jurain	0	0	0	4	Al Jurain	0	0	0	8	South	Hadbah Al-Awjaa	Al Jurain
0	0	0	11	Al Hajrah	0	0	0	9	Al Jurain	0	0	0	5	Al Jurain	0	0	0	9	South	Al-Shuekaa	Al Jurain
0	0	0	9	Al Hajrah	0	0	0	15	Al Jurain	0	0	0	4	Al Jurain	0	0	0	15	South	Al-Ma'in	Al Jurain
0	0	0	8	Al Hajrah	0	0	0	14	Al Jurain	0	0	0	8	Al Jurain	0	0	0	14	South	Al-Nabghah	Al Jurain
0	0	0	17	Al Hajrah	0	0	0	11	Al Jurain	0	0	0	5	Al Jurain	0	0	0	11	South	Al-Tibah	Al Jurain
0	0	0	11	Al Hajrah	0	0	0	14	Al Jurain	0	0	0	8	Al Jurain	0	0	0	14	Southeast	Wadi Al-Mehjah (Public Site)	Al Jurain
0	0	0	19	Al Hajrah	0	0	0	14	Al Jurain	0	0	0	8	Al Jurain	0	0	0	14	Southeast	Qarn Abu Al-Sarhah	Al Jurain
0	0	0	13	Al Hajrah	0	0	0	16	Al Jurain	0	0	0	11	Al Jurain	0	0	0	16	Southeast	Wadi Jedamah	Al Jurain

## Geographical data at the populated area level

The nearest city or village with a hospital					The nearest town or village that have a care center					The nearest town or village that have an education					Distance (Km) - type of road				Direction	Populated area	Emirate or governorate or municipality
Distance (Km) - type of road				City or village	Distance (Km) - type of road				City or village	Distance (Km) - type of road				City or village							
Sea route	Rough	Easy	asphalt		Sea route	Rough	Easy	asphalt		Sea route	Rough	Easy	asphalt		Sea route	Rough	Easy	asphalt			
0	0	0	16	Al Hajrah	0	0	2	15	Al Jurain	0	0	0	12	Al Jurain	0	0	2	15	Southeast	Bir Bahry	Al Jurain
0	0	0	18	Al Hajrah	0	0	0	14	Al Jurain	0	0	0	9	Al Jurain	0	0	0	14	Southeast	Fajah	Al Jurain
0	0	0	20	Al Hajrah	0	0	0	10	Al Jurain	0	0	0	5	Al Jurain	0	0	0	10	East	Marikh	Al Jurain
0	0	0	14	Al Hajrah	0	0	0	15	Al Jurain	0	0	0	7	Al Jurain	0	0	0	15	East	Al-Sherij	Al Jurain
0	0	0	16	Al Hajrah	0	0	0	16	Al Jurain	0	0	0	10	Al Jurain	0	0	0	16	Southeast	Al-Khaimah	Al Jurain
0	0	0	11	Al Hajrah	0	0	0	9	Al Jurain	0	0	0	3	Al Jurain	0	0	0	9	South	Al Hufr	Al Jurain
0	0	0	8	Al Hajrah	0	0	0	19	Al Jurain	0	0	0	1	Al Jurain	0	0	0	19	South	Al Khalidyyah	Al Jurain
0	0	0	7	Al Hajrah	0	0	0	20	Al Jurain	0	0	0	1	Al Jurain	0	0	0	20	South	Umm Al-Suwan	Al Jurain
0	0	0	6	Al Hajrah	0	0	0	21	Al Jurain	0	0	0	1	Al Jurain	0	0	0	21	South	Al-Huj	Al Jurain
0	0	0	6	Al Hajrah	0	0	0	21	Al Jurain	0	0	0	1	Al Jurain	0	0	0	21	South	Umm Al-Ajraf	Al Jurain



## Geographical data at the populated area level

The nearest city or village with a hospital					The nearest town or village that have a care center					The nearest town or village that have an education					Distance (Km) - type of road				Direction	Populated area	Emirate or governorate or municipality
Distance (Km) - type of road				City or village	Distance (Km) - type of road				City or village	Distance (Km) - type of road				City or village							
Sea route	Rough	Easy	asphalt		Sea route	Rough	Easy	asphalt		Sea route	Rough	Easy	asphalt		Sea route	Rough	Easy	asphalt			
0	0	0	7	Al Hajrah	0	0	0	20	Al Jurain	0	0	0	0		0	0	0	20	South	She'b Seyal (public Site)	Al Jurain
0	0	0	10	Al Hajrah	0	0	0	18	Al Jurain	0	0	0	2	Al Jurain	0	0	0	18	South	Doqm Al-Shadidah	Al Jurain
0	0	0	25	Al Hajrah	0	0	0	17	Al Jurain	0	0	0	3	Al Jurain	0	0	0	17	South	Al-Khafsh	Al Jurain
0	0	0	24	Al Hajrah	0	0	0	18	Al Jurain	0	0	0	2	Al Jurain	0	0	0	18	South	Al-Hayrah	Al Jurain
0	0	0	22	Al Hajrah	0	0	0	16	Al Jurain	0	0	0	4	Al Jurain	0	0	0	16	South	Shabil	Al Jurain
0	0	0	35	Al Hajrah	0	0	0	27	Al Jurain	0	0	0	7	Al Jurain	0	0	0	27	South	Khudor zi warq (Al-Batin)	Al Jurain
0	0	0	20	Al Hajrah	0	0	0	14	Al Jurain	0	0	0	6	Al Jurain	0	0	0	14	South	Qu'	Al Jurain
0	0	0	4	Al Hajrah	0	0	0	4	Wadi Rema	0	0	0	0		0	0	0	4	South	Al-Hushah	Wadi Rema
0	0	1	4	Al Hajrah	0	0	0	5	Wadi Rema	0	0	0	1	Al Hajrah	0	0	0	4	Northwest	Al-Alilyah	Wadi Rema
0	0	0	5	Al Hajrah	0	0	0	4	Wadi Rema	0	0	0	4	Wadi Rema	0	0	0	4	Northwest	Rad'an	Wadi Rema

## Geographical data at the populated area level

The nearest city or village with a hospital					The nearest town or village that have a care center					The nearest town or village that have an education					Distance (Km) - type of road				Direction	Populated area	Emirate or governorate or municipality
Distance (Km) - type of road				City or village	Distance (Km) - type of road				City or village	Distance (Km) - type of road				City or village							
Sea route	Rough	Easy	asphalt		Sea route	Rough	Easy	asphalt		Sea route	Rough	Easy	asphalt		Sea route	Rough	Easy	asphalt			
0	0	1	2	Al Hajrah	0	0	1	2	Al Hajrah	0	0	0	1	Wadi Rema	0	0	1	3	Northwest	Rab' Al-Safahiyah	Wadi Rema
0	0	3	2	Al Hajrah	0	0	0	5	Wadi Rema	0	0	0	4	Wadi Rema	0	0	0	4	North	Al-A'la	Wadi Rema
0	0	2	2	Al Hajrah	0	0	0	2	Al Hajrah	0	0	0	0	0	0	2	3	Northwest	Habs Al-Majubah	Wadi Rema	
0	0	2	2	Al Hajrah	0	0	2	3	Wadi Rema	0	0	2	3	Wadi Rema	0	0	2	3	Northwest	Zat Al-Zebr	Wadi Rema
0	0	3	2	Al Hajrah	0	0	3	2	Wadi Rema	0	0	3	2	Wadi Rema	0	0	3	2	North	Al-Ma'rem	Wadi Rema
0	0	3	2	Al Hajrah	0	0	3	2	Wadi Rema	0	0	3	2	Wadi Rema	0	0	3	2	North	Al-Qarnwah	Wadi Rema
0	0	2	4	Al Hajrah	0	0	2	3	Wadi Rema	0	0	2	5	Wadi Rema	0	0	2	5	Northwest	Sho'ayb Zanaeb Al-Shamaly	Wadi Rema
0	0	2	4	Al Hajrah	0	0	2	3	Wadi Rema	0	0	0	7	Wadi Rema	0	0	0	7	Northwest	Al-Boshaymaa	Wadi Rema
0	0	2	4	Al Hajrah	0	0	2	3	Wadi Rema	0	0	2	5	Wadi Rema	0	0	2	5	Northwest	Al-Maqta'	Wadi Rema
0	0	2	4	Al Hajrah	0	0	2	3	Wadi Rema	0	0	2	5	Wadi Rema	0	0	2	5	Northwest	She'abah Al-Gher	Wadi Rema

## Geographical data at the populated area level

The nearest city or village with a hospital					The nearest town or village that have a care center					The nearest town or village that have an education					Distance (Km) - type of road				Direction	Populated area	Emirate or governorate or municipality
Distance (Km) - type of road				City or village	Distance (Km) - type of road				City or village	Distance (Km) - type of road				City or village							
Sea route	Rough	Easy	asphalt		Sea route	Rough	Easy	asphalt		Sea route	Rough	Easy	asphalt		Sea route	Rough	Easy	asphalt			
0	0	0	13	Al Hajrah	0	0	2	3	Wadi Rema	0	0	2	3	Wadi Rema	0	0	0	8	Northeast	She'b Kalb	Wadi Rema
0	0	3	15	Al Hajrah	0	0	3	15	Wadi Rema	0	0	3	0	Wadi Rema	0	0	2	13	Northeast	Al-Dar Villages	Wadi Rema
0	0	5	21	Al Hajrah	0	0	5	35	Wadi Rema	0	0	5	0	Garda' Bani Ali	0	0	5	16	Northeast	Al-Jablah	Wadi Rema
0	0	5	21	Al Hajrah	0	0	5	35	Wadi Rema	0	0	5	0	Garda' Bani Ali	0	0	5	16	Northeast	Al-Kabbah	Wadi Rema
0	0	5	21	Al Hajrah	0	0	5	35	Wadi Rema	0	0	5	0	Garda' Bani Ali	0	0	5	16	Northeast	Dabi	Wadi Rema
0	5	0	10	Al Hajrah	0	0	5	0	Wadi Rema	0	0	0	3	Wadi Rema	0	0	0	3	East	Al-Hedmaa	Wadi Rema
0	0	5	10	Al Hajrah	0	0	5	0	Wadi Rema	0	0	0	3	Wadi Rema	0	0	0	3	East	Zat Al-Maqer	Wadi Rema
0	5	0	13	Al Hajrah	0	5	0	0	Wadi Rema	0	5	0	0	Wadi Rema	0	5	0	0	East	Al-Dahi	Wadi Rema
0	0	5	13	Al Hajrah	0	0	5	0	Wadi Rema	0	0	5	0	Wadi Rema	0	0	5	0	East	Qaz'ah Al-Ghorab	Wadi Rema
0	5	0	13	Al Hajrah	0	0	5	0	Wadi Rema	0	0	5	0	Wadi Rema	0	0	5	0	East	Al-Mashra'	Wadi Rema

## Geographical data at the populated area level

The nearest city or village with a hospital					The nearest town or village that have a care center					The nearest town or village that have an education					Distance (Km) - type of road				Direction	Populated area	Emirate or governorate or municipality
Distance (Km) - type of road				City or village	Distance (Km) - type of road				City or village	Distance (Km) - type of road				City or village							
Sea route	Rough	Easy	asphalt		Sea route	Rough	Easy	asphalt		Sea route	Rough	Easy	asphalt		Sea route	Rough	Easy	asphalt			
0	5	0	13	Al Hajrah	0	0	0	0		0	0	0	0		0	0	5	0	East	Habs Al-Hawayil	Wadi Rema
0	5	0	13	Al Hajrah	0	0	5	0	Wadi Rema	0	0	5	0	Wadi Rema	0	0	5	0	East	Al-Jandalah	Wadi Rema
0	5	0	13	Al Hajrah	0	0	5	0	Wadi Rema	0	0	5	0	Wadi Rema	0	0	5	0	East	Al-Mankab	Wadi Rema
0	5	0	13	Al Hajrah	0	0	5	0	Wadi Rema	0	0	5	0	Wadi Rema	0	0	5	0	East	Al-Bartikh	Wadi Rema
0	0	5	13	Al Hajrah	0	0	5	0	Wadi Rema	0	0	5	0	Wadi Rema	0	0	5	0	East	Hussein House	Wadi Rema
0	0	6	13	Al Hajrah	0	0	5	0	Wadi Rema	0	0	6	0	Wadi Rema	0	0	6	0	East	Al Serar	Wadi Rema
0	3	0	11	Al Hajrah	0	3	0	2	Wadi Rema	0	3	0	2	Wadi Rema	0	3	0	6	East	Al-Dahz	Wadi Rema
0	2	0	16	Al Hajrah	0	3	0	2	Wadi Rema	0	3	0	2	Wadi Rema	0	2	0	11	East	Doqm Hasin	Wadi Rema
0	2	0	16	Al Hajrah	0	2	0	3	Wadi Rema	0	2	0	13	Wadi Rema	0	2	0	11	East	Khabbah	Wadi Rema
0	3	0	15	Al Hajrah	0	3	0	2	Wadi Rema	0	3	0	12	Wadi Rema	0	3	0	10	East	Talan	Wadi Rema

The sixteenth services guide 2017\_Region Al Bahah

## Geographical data at the populated area level

The nearest city or village with a hospital					The nearest town or village that have a care center					The nearest town or village that have an education					Distance (Km) - type of road				Direction	Populated area	Emirate or governorate or municipality
Distance (Km) - type of road				City or village	Distance (Km) - type of road				City or village	Distance (Km) - type of road				City or village							
Sea route	Rough	Easy	asphalt		Sea route	Rough	Easy	asphalt		Sea route	Rough	Easy	asphalt		Sea route	Rough	Easy	asphalt			
0	3	0	15	Al Hajrah	0	3	0	2	Wadi Rema	0	3	0	12	Wadi Rema	0	3	0	10	East	Qa'is	Wadi Rema
0	5	0	13	Al Hajrah	0	3	0	2	Wadi Rema	0	3	0	7	Wadi Rema	0	3	0	10	East	Al Sanamah	Wadi Rema
0	6	0	13	Al Hajrah	0	0	5	0	Wadi Rema	0	5	10	0	Wadi Rema	0	3	0	11	East	Al Hashif villages	Wadi Rema
0	6	0	13	Al Hajrah	0	0	5	0	Wadi Rema	0	5	10	0	Wadi Rema	0	3	0	11	East	Qari'ah	Wadi Rema
0	0	5	15	Al Hajrah	0	0	5	0	Wadi Rema	0	5	10	0	Wadi Rema	0	0	5	9	East	Sha'b Al-homar	Wadi Rema
0	0	5	15	Al Hajrah	0	0	5	0	Wadi Rema	0	0	5	10	Wadi Rema	0	0	5	9	East	Allj and Sand Al-Del'	Wadi Rema
0	0	5	15	Al Hajrah	0	0	5	0	Wadi Rema	0	5	10	0	Wadi Rema	0	0	0	15	East	Al Qar'a	Wadi Rema
0	0	0	20	Al Hajrah	0	0	5	0	Wadi Rema	0	0	5	10	Wadi Rema	0	0	0	15	East	Send hezam	Wadi Rema
0	0	0	7	Al Hajrah	0	0	0	7	Al Hajrah	0	0	0	0		0	0	0	15	East	Al-Redah	Wadi Rema
0	5	15	0	Al Hajrah	0	0	5	0	Wadi Rema	0	0	5	10	Wadi Rema	0	5	0	10	East	Al Juwar	Wadi Rema

## Geographical data at the populated area level

The nearest city or village with a hospital					The nearest town or village that have a care center					The nearest town or village that have an education					Distance (Km) - type of road				Direction	Populated area	Emirate or governorate or municipality
Distance (Km) - type of road				City or village	Distance (Km) - type of road				City or village	Distance (Km) - type of road				City or village							
Sea route	Rough	Easy	asphalt		Sea route	Rough	Easy	asphalt		Sea route	Rough	Easy	asphalt		Sea route	Rough	Easy	asphalt			
0	0	5	15	Al Hajrah	0	0	5	0	Wadi Rema	0	0	5	10	Wadi Rema	0	0	5	10	East	Khashi' Dathinah	Wadi Rema
0	0	5	15	Al Hajrah	0	0	5	0	Wadi Rema	0	0	5	10	Wadi Rema	0	0	5	10	East	Al-Satihah	Wadi Rema
0	0	5	15	Al Hajrah	0	0	5	0	Wadi Rema	0	0	5	10	Wadi Rema	0	0	5	10	East	Ghatit	Wadi Rema
0	0	5	15	Al Hajrah	0	0	5	0	Wadi Rema	0	0	5	0	Wadi Rema	0	0	5	10	East	Mashniyah Bit Ahmed Al-Bahijah	Wadi Rema
0	0	5	15	Al Hajrah	0	0	5	0	Wadi Rema	0	0	5	10	Wadi Rema	0	0	5	10	East	Al-Sedd Villages	Wadi Rema
0	7	0	13	Al Hajrah	0	5	0	0	Wadi Rema	0	7	8	0	Wadi Rema	0	7	0	8	East	Al-Khurma	Wadi Rema
0	5	0	16	Al Hajrah	0	5	0	0	Wadi Rema	0	6	0	9	Wadi Rema	0	7	0	9	East	Hawaz	Wadi Rema
0	5	0	15	Al Hajrah	0	5	0	0	Wadi Rema	0	5	0	0	Wadi Rema	0	5	0	0	Southeast	Qura Al-Ghebran	Wadi Rema
0	5	0	5	Al Hajrah	0	5	0	0	Wadi Rema	0	6	0	0	Wadi Rema	0	6	0	0	Southeast	Al-Mehna	Wadi Rema
0	5	0	9	Al Hajrah	0	5	0	0	Wadi Rema	0	9	0	0	Wadi Rema	0	9	0	0	Southeast	Al-Zar'ah	Wadi Rema

The sixteenth services guide 2017\_Region Al Bahah

## Geographical data at the populated area level

The nearest city or village with a hospital					The nearest town or village that have a care center					The nearest town or village that have an education					Distance (Km) - type of road				Direction	Populated area	Emirate or governorate or municipality
Distance (Km) - type of road				City or village	Distance (Km) - type of road				City or village	Distance (Km) - type of road				City or village							
Sea route	Rough	Easy	asphalt		Sea route	Rough	Easy	asphalt		Sea route	Rough	Easy	asphalt		Sea route	Rough	Easy	asphalt			
0	0	0	3	Al Hajrah	0	0	0	5	Wadi Rema	0	0	0	2	Wadi Rema	0	0	0	2	South	Hankah Al-Rubah	Wadi Rema
0	0	0	3	Al Hajrah	0	0	0	5	Wadi Rema	0	0	0	2	Wadi Rema	0	0	0	2	South	Hankah Badi	Wadi Rema
0	0	0	4	Al Hajrah	0	0	0	5	Wadi Rema	0	0	0	3	Wadi Rema	0	0	0	3	South	She'b Al-Dar	Wadi Rema
0	0	0	4	Al Hajrah	0	0	0	5	Wadi Rema	0	0	0	3	Wadi Rema	0	0	0	3	South	Al Fara'	Wadi Rema
0	0	0	5	Al Hajrah	0	0	0	5	Wadi Rema	0	2	0	2	Wadi Rema	0	2	0	2	South	Al-She'bayn	Wadi Rema
0	0	0	4	Al Hajrah	0	0	0	5	Wadi Rema	0	0	0	1	Wadi Rema	0	0	0	1	West	Al-Kilah	Wadi Rema
0	0	0	5	Al Hajrah	0	0	0	5	Wadi Rema	0	0	0	2	Wadi Rema	0	0	0	2	West	Shasa	Wadi Rema
0	0	0	7	Al Hajrah	0	0	0	5	Wadi Rema	0	0	0	4	Wadi Rema	0	0	0	4	West	Al-Jarah	Wadi Rema
0	2	0	3	Al Hajrah	0	2	0	3	Al Hajrah	0	2	0	3	Al Hajrah	0	2	0	3	West	Al-Thady	Wadi Rema
0	0	0	25	Al Hajrah	0	0	0	0		0	0	0	9	Al Jurain	0	0	0	25	North	Bani Atta	Bani Atta

## Geographical data at the populated area level

The nearest city or village with a hospital					The nearest town or village that have a care center					The nearest town or village that have an education					Distance (Km) - type of road				Direction	Populated area	Emirate or governorate or municipality
Distance (Km) - type of road				City or village	Distance (Km) - type of road				City or village	Distance (Km) - type of road				City or village							
Sea route	Rough	Easy	asphalt		Sea route	Rough	Easy	asphalt		Sea route	Rough	Easy	asphalt		Sea route	Rough	Easy	asphalt			
0	0	0	16	Al Hajrah	0	0	3	0	Bani Atta	0	0	0	16	Al Hajrah	0	0	3	0	Northeast	Habs Al-Marayigh	Bani Atta
0	0	0	24	Al Hajrah	0	0	0	1	Bani Atta	0	0	0	24	Al Hajrah	0	0	0	1	Northeast	Habs Al-Khashi'	Bani Atta
0	0	0	16	Al Hajrah	0	0	1	0	Bani Atta	0	0	0	16	Al Hajrah	0	0	1	0	Northeast	Al-Osaymat	Bani Atta
0	0	0	25	Al Hajrah	0	0	0	4	Bani Atta	0	0	0	25	Al Hajrah	0	0	0	4	Northeast	Habs Al-Ashram	Bani Atta
0	0	0	27	Al Hajrah	0	0	0	4	Bani Atta	0	0	0	27	Al Hajrah	0	0	0	4	North	Abu Al-Ma'asib	Bani Atta
0	0	0	16	Al Hajrah	0	0	0	5	Bani Atta	0	0	0	16	Al Hajrah	0	0	0	5	North	Habs Me'jeb	Bani Atta
0	0	0	18	Al Hajrah	0	0	0	7	Bani Atta	0	0	0	18	Al Hajrah	0	0	0	7	Northwest	Umm Al-Dahyanah	Bani Atta
0	0	0	20	Al Hajrah	0	0	0	1	Bani Atta	0	0	0	20	Al Hajrah	0	0	0	1	West	Denfan Vilage	Bani Atta
0	0	0	19	Al Hajrah	0	0	0	5	Bani Atta	0	0	0	19	Al Hajrah	0	0	0	5	North	Doqm Al-Haziz	Bani Atta
0	0	0	6	Al Hajrah	0	0	0	5	Al Hajrah	0	0	0	5	Al Hajrah	0	0	0	1	North	Khariq Al-Sayd	Bani Atta



### Geographical data at the populated area level

The nearest city or village with a hospital					The nearest town or village that have a care center					The nearest town or village that have an education					Distance (Km) - type of road	Direction	Populated area	Emirate or governorate or municipality			
Distance (Km) - type of road				City or village	Distance (Km) - type of road				City or village	Distance (Km) - type of road				City or village							
Sea route	Rough	Easy	asphalt		Sea route	Rough	Easy	asphalt		Sea route	Rough	Easy	asphalt								
0	0	0	28	Al Hajrah	0	0	0	5	Bani Atta	0	0	0	28	Al Hajrah	0	0	0	5	North	Al-Qatb	Bani Atta

The sixteenth services guide 2017\_Region Al Bahah

Table (34 - 1 )

## Educational services at the populated area level

## Kindergarten school

Kindergarten- Special education						Kindergarten- International						Private kindergarten						Public kindergarten						Gender	Populated area	Emirate or governorate or municipality
Number						Number						Number						Number								
Rented buildings	Owned buildings	Teachers/females	Students	Classes	Schools	Rented buildings	Owned buildings	Teachers/females	Students	Classes	Schools	Rented buildings	Owned buildings	Teachers/females	Students	Classes	Schools	Rented buildings	Owned buildings	Teachers/females	Students	Classes	Schools			
0	0	0	0	0	0	2	0	8	211	6	2	2	0	9	43	15	2	8	4	110	716	64	12	Males - Females	Al Baha	Al Bahah
0	0	0	0	0	0	0	0	0	0	0	0	0	0	0	0	0	0	0	1	12	31	5	1	Males - Females	Dar Al-Ramadah	Bani Dhubyan
0	0	0	0	0	0	0	0	0	0	0	0	1	0	4	61	4	1	4	1	35	154	25	5	Males - Females	Baljurashi	Biljurashi
0	0	0	0	0	0	0	0	0	0	0	0	0	0	0	0	0	0	0	1	5	15	5	1	Males - Females	Al Hadb	Bani Kabir
0	0	0	0	0	0	0	0	0	0	0	0	0	0	0	0	0	0	0	1	5	39	2	1	Males - Females	Al-Fallah	Bani Kabir
0	0	0	0	0	0	0	0	0	0	0	0	0	0	0	0	0	0	1	0	9	53	5	1	Males - Females	Al Salem	Bani Kabir
0	0	0	0	0	0	0	0	0	0	0	0	0	0	0	0	0	0	1	0	5	62	4	1	Males - Females	Al-Zaherah	Bilshahm
0	0	0	0	0	0	0	0	0	0	0	0	0	0	0	0	0	0	1	0	6	23	4	1	Males - Females	Qazanah	Bilshahm
0	0	0	0	0	0	0	0	0	0	0	0	0	0	0	0	0	0	1	0	7	12	4	1	Males - Females	Jerd	Bani Kabir Badia
0	0	0	0	0	0	0	0	0	0	0	0	0	0	0	0	0	0	0	2	5	27	6	2	Males - Females	Dar Al-Souq	Wadi Sheri
0	0	0	0	0	0	0	0	0	0	0	0	0	0	0	0	0	0	0	1	11	28	5	1	Males - Females	Al-mandaq	Al Mandaq
0	0	0	0	0	0	0	0	0	0	0	0	0	0	0	0	0	0	1	0	4	31	3	1	Males - Females	Dar AL-Masjed	Al Mandaq
0	0	0	0	0	0	0	0	0	0	0	0	0	0	0	0	0	0	1	0	5	32	5	1	Males - Females	Al-Jamajim and Al-Darkah	Bilkhazmar
0	0	0	0	0	0	0	0	0	0	0	0	0	0	0	0	0	0	1	0	6	34	3	1	Males - Females	Rams and Al-Doulan	Dous
0	0	0	0	0	0	0	0	0	0	0	0	0	0	0	0	0	0	0	1	7	33	4	1	Males - Females	Barahrah Al-Souq and Al-	Barhouh
0	0	0	0	0	0	0	0	0	0	0	0	1	1	6	54	6	2	2	3	32	104	21	5	Males - Females	Al-Makhwah	Al Mukhwah
0	0	0	0	0	0	0	0	0	0	0	0	0	0	0	0	0	0	0	1	5	44	5	1	Males - Females	Al-Madhah	Al Mukhwah
0	0	0	0	0	0	0	0	0	0	0	0	0	0	0	0	0	0	1	0	8	70	4	1	Males - Females	Al-Marwah	Al Mukhwah
0	0	0	0	0	0	0	0	0	0	0	0	0	0	0	0	0	0	1	0	2	12	2	1	Males - Females	Al-Hamdah	Al Mukhwah

The sixteenth services guide 2017\_Region Al Bahah

Table (34 - 2 )

## Educational services at the populated area level

## Kindergarten school

Kindergarten- Special education						Kindergarten- International						Private kindergarten						Public kindergarten						Gender	Populated area	Emirate or governorate or municipality
Number						Number						Number						Number								
Rented buildings	Owned buildings	Teachers/females	Students	Classes	Schools	Rented buildings	Owned buildings	Teachers/females	Students	Classes	Schools	Rented buildings	Owned buildings	Teachers/females	Students	Classes	Schools	Rented buildings	Owned buildings	Teachers/females	Students	Classes	Schools			
0	0	0	0	0	0	0	0	0	0	0	0	0	0	0	0	0	0	3	0	17	55	19	3	Males - Females	Nawan	Nawan
0	0	0	0	0	0	0	0	0	0	0	0	0	0	0	0	0	0	1	0	1	2	1	1	Males - Females	Al-Bad'ah	Nawan
0	0	0	0	0	0	0	0	0	0	0	0	0	0	0	0	0	0	1	0	5	34	3	1	Males - Females	Al Jawah	Al Jawah
0	0	0	0	0	0	0	0	0	0	0	0	0	0	0	0	0	0	1	0	5	39	3	1	Males - Females	Sand Al-Qahb	Neirah
0	0	0	0	0	0	0	0	0	0	0	0	0	0	0	0	0	0	1	1	21	139	13	2	Males - Females	Al-Aqiq	Al Aqiq
0	0	0	0	0	0	0	0	0	0	0	0	0	0	0	0	0	0	1	0	7	34	4	1	Males - Females	Al-Khalif	Al Aqiq
0	0	0	0	0	0	0	0	0	0	0	0	0	0	0	0	0	0	1	0	7	56	5	1	Males - Females	Jarab	Jarab
0	0	0	0	0	0	0	0	0	0	0	0	0	0	0	0	0	0	1	0	7	34	4	1	Males - Females	Al-Jafdrah	Kera Al Ha'et
0	0	0	0	0	0	0	0	0	0	0	0	0	0	0	0	0	0	1	0	10	58	4	1	Males - Females	Al Hashraj	Kera Al Ha'et
0	0	0	0	0	0	0	0	0	0	0	0	0	0	0	0	0	0	1	0	9	12	4	1	Males - Females	Al-Na'rah	Warakh
0	0	0	0	0	0	0	0	0	0	0	0	0	0	0	0	0	0	1	0	8	15	3	1	Males - Females	Al-Suesiyah	Warakh
0	0	0	0	0	0	0	0	0	0	0	0	0	0	0	0	0	0	1	0	5	6	3	1	Males - Females	Al Jawa	Al Jawa
0	1	0	3	3	1	0	0	0	0	0	0	0	0	0	0	0	0	0	2	12	45	12	2	Males - Females	Qilwah	Qilwah
0	0	0	0	0	0	0	0	0	0	0	0	0	1	2	38	3	1	1	0	7	19	5	1	Males - Females	Al-Ghabshah	Qilwah
0	0	0	0	0	0	0	0	0	0	0	0	0	0	0	0	0	0	0	1	2	33	3	1	Males - Females	Madhah Al Yehmid	Ash Shara
0	0	0	0	0	0	0	0	0	0	0	0	0	0	0	0	0	0	1	0	5	12	5	1	Males - Females	Al-Romaydah	Billsoud and Al Swidi
0	0	0	0	0	0	0	0	0	0	0	0	0	0	0	0	0	0	0	1	1	6	1	1	Males - Females	hisn Al-Habs	Al Mohamediya
0	0	0	0	0	0	0	0	0	0	0	0	0	0	0	0	0	0	1	1	10	45	11	2	Males - Females	Al-Atawilah	Al Qara
0	0	0	0	0	0	0	0	0	0	0	0	0	0	0	0	0	0	0	1	5	2	4	1	Males - Females	Al-Qesmah	Al Qara

The sixteenth services guide 2017\_Region Al Bahah

Table (34 - 3 )

## Educational services at the populated area level

## Kindergarten school

Kindergarten- Special education						Kindergarten- International						Private kindergarten						Public kindergarten						Gender	Populated area	Emirate or governorate or municipality
Number						Number						Number						Number								
Rented buildings	Owned buildings	Teachers/females	Students	Classes	Schools	Rented buildings	Owned buildings	Teachers/females	Students	Classes	Schools	Rented buildings	Owned buildings	Teachers/females	Students	Classes	Schools	Rented buildings	Owned buildings	Teachers/females	Students	Classes	Schools			
0	0	0	0	0	0	0	0	0	0	0	0	0	0	0	0	0	0	1	0	5	19	3	1	Males - Females	Al-Hakman	Al Qara
0	0	0	0	0	0	0	0	0	0	0	0	0	0	0	0	0	0	0	1	5	34	3	1	Males - Females	Malh	Al Qara
0	0	0	0	0	0	0	0	0	0	0	0	0	0	0	0	0	0	1	0	9	49	4	1	Males - Females	Al-Makatim	Al Qara
0	0	0	0	0	0	0	0	0	0	0	0	0	0	0	0	0	0	1	0	9	42	7	1	Males - Females	Al Zeyad Al-Aqariyah and	Bidah
0	0	0	0	0	0	0	0	0	0	0	0	0	0	0	0	0	0	1	0	7	42	5	1	Males - Females	Al Kalbah	Bni Harir and Bani Adwan
0	0	0	0	0	0	0	0	0	0	0	0	0	0	0	0	0	0	0	1	3	11	3	1	Males - Females	Sabiha (the upper)	Bni Harir and Bani Adwan
0	0	0	0	0	0	0	0	0	0	0	0	0	0	0	0	0	0	0	1	9	17	5	1	Males - Females	Khbab	Nekhal
0	0	0	0	0	0	0	0	0	0	0	0	0	0	0	0	0	0	1	0	9	71	5	1	Males - Females	Ma'shouq	Ma'shouq
0	0	0	0	0	0	0	0	0	0	0	0	0	0	0	0	0	0	0	1	9	5	5	1	Males - Females	Reba'	Bani Hasan
0	0	0	0	0	0	0	0	0	0	0	0	0	0	0	0	0	0	0	1	9	65	4	1	Males - Females	Al-Asdaa	Bani Hasan
0	0	0	0	0	0	0	0	0	0	0	0	0	0	0	0	0	0	1	0	3	4	3	1	Males - Females	Qarn Zaby	Baidhan
0	0	0	0	0	0	0	0	0	0	0	0	0	0	0	0	0	0	1	0	6	53	4	1	Males - Females	Hadid	Wadi As Sadr
0	0	0	0	0	0	0	0	0	0	0	0	0	0	0	0	0	0	0	1	7	24	9	1	Males - Females	Al-Hajrah	Farat Ghamid Az Zinad
0	0	0	0	0	0	0	0	0	0	0	0	0	0	0	0	0	0	1	0	5	16	2	1	Males - Females	Al-Zenad	Batat
0	0	0	0	0	0	0	0	0	0	0	0	0	0	0	0	0	0	0	1	5	21	2	1	Males - Females	Al-Qutaybaa	Yaps
0	0	0	0	0	0	0	0	0	0	0	0	0	0	0	0	0	0	1	0	5	10	3	1	Males - Females	Habs Al-fyuQ	Garda' Bani Ali
0	0	0	0	0	0	0	0	0	0	0	0	0	0	0	0	0	0	1	0	8	32	5	1	Males - Females	Al Jurain	Al Jurain

The sixteenth services guide 2017\_Region Al Bahah

## Educational services at the populated area level

## Primary school 1-2

Primary Quran memorization						Private primary						General primary						Gender	Populated area	Emirate or governorate or municipality
Number						Number						Number								
Rented buildings	Owned buildings	Teachers	Students	Classes	Schools	Rented buildings	Owned buildings	Teachers	Students	Classes	Schools	Rented buildings	Owned buildings	Teachers	Students	Classes	Schools			
3	1	42	395	29	4	0	0	0	0	0	0	7	27	434	3664	227	34	Males	Al Baha	Al Bahah
1	2	49	335	24	3	2	0	23	97	12	2	14	21	557	3689	237	35	Females		
0	1	14	106	7	1	0	0	0	0	0	0	1	17	203	1724	123	18	Males	Baljurashi	Biljurashi
0	2	35	183	15	2	0	0	0	0	0	0	2	11	255	1485	91	13	Females		
1	0	7	22	8	1	0	0	0	0	0	0	1	0	12	62	6	1	Males	Al-Hamer	Bani Kabir
0	0	0	0	0	0	0	0	0	0	0	0	0	0	0	0	0	0	Females		
0	0	0	0	0	0	0	0	0	0	0	0	1	0	12	77	6	1	Males	Al Hadb	Bani Kabir
0	0	0	0	0	0	0	0	0	0	0	0	0	1	17	30	6	1	Females		
0	0	0	0	0	0	0	0	0	0	0	0	0	0	0	0	0	0	Males	Al-Kadfah	Bani Kabir
0	1	14	53	8	1	0	0	0	0	0	0	0	1	13	104	6	1	Females		
0	0	0	0	0	0	0	0	0	0	0	0	0	1	7	99	6	1	Males	Al-Fallah	Bani Kabir
0	0	0	0	0	0	0	0	0	0	0	0	0	1	16	67	6	1	Females		
0	0	0	0	0	0	0	0	0	0	0	0	0	0	0	0	0	0	Males	Al-Mazra'ah	Bani Kabir
0	0	0	0	0	0	0	0	0	0	0	0	1	0	7	58	6	1	Females		
0	0	0	0	0	0	0	0	0	0	0	0	0	1	7	40	5	1	Males	Al Marzouq	Bani Kabir
0	0	0	0	0	0	0	0	0	0	0	0	0	1	16	27	6	1	Females		
0	0	0	0	0	0	0	0	0	0	0	0	1	0	6	28	6	1	Males	Sakhwan	Bani Kabir
0	0	0	0	0	0	0	0	0	0	0	0	0	0	0	0	0	0	Females		

## Educational services at the populated area level

## Primary school 1-2

Primary Quran memorization						Private primary						General primary						Gender	Populated area	Emirate or governorate or municipality
Number						Number						Number								
Rented buildings	Owned buildings	Teachers	Students	Classes	Schools	Rented buildings	Owned buildings	Teachers	Students	Classes	Schools	Rented buildings	Owned buildings	Teachers	Students	Classes	Schools			
0	0	0	0	0	0	0	0	0	0	0	0	0	1	9	72	6	1	Males	Al-Rahwah and Al-Sahimah	Bani Kabir
0	0	0	0	0	0	0	0	0	0	0	0	0	1	19	63	6	1	Females		
0	0	0	0	0	0	0	0	0	0	0	0	0	1	10	82	6	1	Males	Al Hamid (Ba'ij Hamam)	Bilshahm
0	0	0	0	0	0	0	0	0	0	0	0	0	1	17	88	6	1	Females		
0	0	0	0	0	0	0	0	0	0	0	0	0	1	12	87	6	1	Males	Al-Farah	Bilshahm
0	0	0	0	0	0	0	0	0	0	0	0	0	1	16	29	5	1	Females		
0	0	0	0	0	0	0	0	0	0	0	0	0	1	11	57	6	1	Males	Al-Zaherah	Bilshahm
0	0	0	0	0	0	0	0	0	0	0	0	0	1	13	69	6	1	Females		
0	0	0	0	0	0	0	0	0	0	0	0	0	1	11	63	6	1	Males	Qazanah	Bilshahm
0	0	0	0	0	0	0	0	0	0	0	0	0	1	17	88	6	1	Females		
0	0	0	0	0	0	0	0	0	0	0	0	0	1	9	91	6	1	Males	Hawalah	Bilshahm
0	0	0	0	0	0	0	0	0	0	0	0	0	1	18	85	6	1	Females		
0	0	0	0	0	0	0	0	0	0	0	0	1	1	18	135	9	2	Males	Jerd	Bani Kabir Badia
0	0	0	0	0	0	0	0	0	0	0	0	1	0	19	121	7	1	Females		
0	0	0	0	0	0	0	0	0	0	0	0	0	0	0	0	0	0	Males	Dar Al-Souq	Wadi Sheri
0	0	0	0	0	0	0	0	0	0	0	0	0	1	10	51	6	1	Females		
0	0	0	0	0	0	0	0	0	0	0	0	0	1	6	46	6	1	Males	Al Qaz'a	Wadi Sheri
0	0	0	0	0	0	0	0	0	0	0	0	0	0	0	0	0	0	Females		

## Educational services at the populated area level

## Primary school 1-2

Primary Quran memorization						Private primary						General primary						Gender	Populated area	Emirate or governorate or municipality
Number						Number						Number								
Rented buildings	Owned buildings	Teachers	Students	Classes	Schools	Rented buildings	Owned buildings	Teachers	Students	Classes	Schools	Rented buildings	Owned buildings	Teachers	Students	Classes	Schools			
0	0	0	0	0	0	0	0	0	0	0	0	1	0	8	13	6	1	Males	Janab Shokr	Wadi Sheri
0	0	0	0	0	0	0	0	0	0	0	0	1	0	12	9	5	1	Females		
0	1	13	106	8	1	0	0	0	0	0	0	1	3	33	330	24	4	Males	Al-mandaq	Al Mandaq
0	1	10	130	8	1	0	0	0	0	0	0	3	1	45	290	24	4	Females		
0	0	0	0	0	0	0	0	0	0	0	0	0	1	7	68	6	1	Males	Al-Magthah	Al Mandaq
0	0	0	0	0	0	0	0	0	0	0	0	0	1	13	44	6	1	Females		
0	0	0	0	0	0	0	0	0	0	0	0	0	1	10	30	6	1	Males	Al-Qarnatah and Al-Homrah	Al Mandaq
0	0	0	0	0	0	0	0	0	0	0	0	1	0	11	17	6	1	Females		
0	0	0	0	0	0	0	0	0	0	0	0	0	1	11	25	6	1	Males	Mashinah	Al Mandaq
0	0	0	0	0	0	0	0	0	0	0	0	1	0	10	25	6	1	Females		
0	0	0	0	0	0	0	0	0	0	0	0	0	1	9	51	6	1	Males	Dar AL-Masjed	Al Mandaq
0	0	0	0	0	0	0	0	0	0	0	0	1	0	10	65	6	1	Females		
0	0	0	0	0	0	0	0	0	0	0	0	0	0	0	0	0	0	Males	Al-Jamajim and Al-Darkah	Bilkhazmar
0	0	0	0	0	0	0	0	0	0	0	0	0	1	11	67	6	1	Females		
0	0	0	0	0	0	0	0	0	0	0	0	1	0	9	50	5	1	Males	Anazah and Al-Ansab	Bilkhazmar
0	0	0	0	0	0	0	0	0	0	0	0	0	0	0	0	0	0	Females		
0	0	0	0	0	0	0	0	0	0	0	0	0	1	12	130	6	1	Males	Al-Safh	Bilkhazmar
0	0	0	0	0	0	0	0	0	0	0	0	0	1	12	107	6	1	Females		

## Educational services at the populated area level

## Primary school 1-2

Primary Quran memorization						Private primary						General primary						Gender	Populated area	Emirate or governorate or municipality
Number						Number						Number								
Rented buildings	Owned buildings	Teachers	Students	Classes	Schools	Rented buildings	Owned buildings	Teachers	Students	Classes	Schools	Rented buildings	Owned buildings	Teachers	Students	Classes	Schools			
0	0	0	0	0	0	0	0	0	0	0	0	0	0	0	0	0	0	Males	Al Fasilah	Bilkhazmar
0	0	0	0	0	0	0	0	0	0	0	0	1	0	11	29	5	1	Females		
0	0	0	0	0	0	0	0	0	0	0	0	0	1	11	56	6	1	Males	Al Ais	Bilkhazmar
0	0	0	0	0	0	0	0	0	0	0	0	1	0	8	32	6	1	Females		
0	0	0	0	0	0	0	0	0	0	0	0	1	0	10	46	6	1	Males	Al-Rakhilah	Bilkhazmar
0	0	0	0	0	0	0	0	0	0	0	0	0	0	0	0	0	0	Females		
0	0	0	0	0	0	0	0	0	0	0	0	0	0	0	0	0	0	Males	Al-Mahamid	Bilkhazmar
0	0	0	0	0	0	0	0	0	0	0	0	0	1	10	50	6	1	Females		
0	0	0	0	0	0	0	0	0	0	0	0	0	1	10	65	6	1	Males	Muligh and AL-Ka'amir	Bilkhazmar
0	0	0	0	0	0	0	0	0	0	0	0	1	0	9	69	6	1	Females		
0	0	0	0	0	0	0	0	0	0	0	0	1	0	10	45	5	1	Males	Rasbaa	Bilkhazmar
0	0	0	0	0	0	0	0	0	0	0	0	1	0	9	16	6	1	Females		
0	0	0	0	0	0	0	0	0	0	0	0	0	0	0	0	0	0	Males	Qarn Abo Al-Hashhash and Al-Radmah	Dous
1	0	13	30	8	1	0	0	0	0	0	0	0	0	0	0	0	0	Females		
0	0	0	0	0	0	0	0	0	0	0	0	1	0	10	21	5	1	Males	Ghady Al-Ayash	Dous
0	0	0	0	0	0	0	0	0	0	0	0	0	0	0	0	0	0	Females		
0	0	0	0	0	0	0	0	0	0	0	0	1	0	8	24	6	1	Males	Al Eifah	Dous
0	0	0	0	0	0	0	0	0	0	0	0	0	0	0	0	0	0	Females		



## Educational services at the populated area level

## Primary school 1-2

Primary Quran memorization						Private primary						General primary						Gender	Populated area	Emirate or governorate or municipality
Number						Number						Number								
Rented buildings	Owned buildings	Teachers	Students	Classes	Schools	Rented buildings	Owned buildings	Teachers	Students	Classes	Schools	Rented buildings	Owned buildings	Teachers	Students	Classes	Schools			
0	0	0	0	0	0	0	0	0	0	0	0	0	0	0	0	0	0	Males	Rams and Al-Doulan	Dous
0	0	0	0	0	0	0	0	0	0	0	0	1	0	11	33	6	1	Females		
0	0	0	0	0	0	0	0	0	0	0	0	0	1	8	30	6	1	Males	Emdan	Dous
0	0	0	0	0	0	0	0	0	0	0	0	0	0	0	0	0	0	Females		
0	0	0	0	0	0	0	0	0	0	0	0	0	1	11	48	5	1	Males	Owayrah	Dous
0	0	0	0	0	0	0	0	0	0	0	0	1	0	10	56	6	1	Females		
1	0	11	42	8	1	0	0	0	0	0	0	0	1	10	76	6	1	Males	Barahrah Al-Souq and Al-Jehaf	Barhouh
0	1	8	37	7	1	0	0	0	0	0	0	0	1	11	75	6	1	Females		
0	0	0	0	0	0	0	0	0	0	0	0	0	0	0	0	0	0	Males	Al-Iraq and Al-Hubah	Barhouh
0	0	0	0	0	0	0	0	0	0	0	0	1	0	7	28	6	1	Females		
0	0	0	0	0	0	0	0	0	0	0	0	0	1	9	42	6	1	Males	Al Ne'mah	Daws Bani Fahm
0	0	0	0	0	0	0	0	0	0	0	0	1	0	9	53	6	1	Females		
0	0	0	0	0	0	0	0	0	0	0	0	1	0	8	31	6	1	Males	hadwah	Daws Bani Fahm
0	0	0	0	0	0	0	0	0	0	0	0	1	0	7	18	6	1	Females		
0	2	25	236	22	2	0	0	0	0	0	0	1	4	84	936	43	5	Males	Al-Makhwah	Al Mukhwah
0	1	30	208	15	1	0	1	1	7	2	1	2	3	100	962	42	5	Females		
0	0	0	0	0	0	0	0	0	0	0	0	0	1	12	75	6	1	Males	Al-Meq'ad	Al Mukhwah
0	0	0	0	0	0	0	0	0	0	0	0	1	0	8	15	6	1	Females		

## Educational services at the populated area level

## Primary school 1-2

Primary Quran memorization						Private primary						General primary						Gender	Populated area	Emirate or governorate or municipality
Number						Number						Number								
Rented buildings	Owned buildings	Teachers	Students	Classes	Schools	Rented buildings	Owned buildings	Teachers	Students	Classes	Schools	Rented buildings	Owned buildings	Teachers	Students	Classes	Schools			
0	0	0	0	0	0	0	0	0	0	0	0	1	0	10	39	6	1	Males	Al-Baytariyah	Al Mukhwah
0	0	0	0	0	0	0	0	0	0	0	0	1	0	13	40	6	1	Females		
0	0	0	0	0	0	0	0	0	0	0	0	0	1	10	97	6	1	Males	Al-Marwah	Al Mukhwah
0	0	0	0	0	0	0	0	0	0	0	0	0	1	16	124	6	1	Females		
0	0	0	0	0	0	0	0	0	0	0	0	0	1	9	55	6	1	Males	Bni Yahmid	Al Mukhwah
0	0	0	0	0	0	0	0	0	0	0	0	1	0	12	29	6	1	Females		
0	0	0	0	0	0	0	0	0	0	0	0	0	1	10	89	6	1	Males	Al-Hamdah	Al Mukhwah
0	0	0	0	0	0	0	0	0	0	0	0	0	1	12	76	6	1	Females		
0	0	0	0	0	0	0	0	0	0	0	0	1	0	10	58	6	1	Males	Maleel	Al Mukhwah
0	0	0	0	0	0	0	0	0	0	0	0	1	0	14	23	6	1	Females		
0	0	0	0	0	0	0	0	0	0	0	0	0	0	0	0	0	0	Males	Al-Halal	Al Mukhwah
0	0	0	0	0	0	0	0	0	0	0	0	1	0	13	23	6	1	Females		
0	0	0	0	0	0	0	0	0	0	0	0	0	1	12	40	6	1	Males	Al-Sa'bah	Al Mukhwah
0	0	0	0	0	0	0	0	0	0	0	0	1	0	12	48	6	1	Females		
0	0	0	0	0	0	0	0	0	0	0	0	0	1	11	65	6	1	Males	Al Sour	Al Mukhwah
0	0	0	0	0	0	0	0	0	0	0	0	0	0	0	0	0	0	Females		
0	0	0	0	0	0	0	0	0	0	0	0	0	0	0	0	0	0	Males	Fajah	Al Mukhwah
0	0	0	0	0	0	0	0	0	0	0	0	0	1	15	103	6	1	Females		

## Educational services at the populated area level

## Primary school 1-2

Primary Quran memorization						Private primary						General primary						Gender	Populated area	Emirate or governorate or municipality
Number						Number						Number								
Rented buildings	Owned buildings	Teachers	Students	Classes	Schools	Rented buildings	Owned buildings	Teachers	Students	Classes	Schools	Rented buildings	Owned buildings	Teachers	Students	Classes	Schools			
0	0	0	0	0	0	0	0	0	0	0	0	0	0	0	0	0	0	Males	Al-Qadaya	Al Mukhwah
0	0	0	0	0	0	0	0	0	0	0	0	1	0	12	31	6	1	Females		
0	0	0	0	0	0	0	0	0	0	0	0	1	0	12	21	6	1	Males	Al Fara'	Al Mukhwah
0	0	0	0	0	0	0	0	0	0	0	0	1	0	11	8	6	1	Females		
0	1	9	100	6	1	0	0	0	0	0	0	1	1	20	186	12	2	Males	Nawan	Nawan
1	0	12	78	8	1	0	0	0	0	0	0	2	0	28	184	14	2	Females		
0	0	0	0	0	0	0	0	0	0	0	0	0	0	0	0	0	0	Males	Okdah Al Sa'd	Nawan
0	0	0	0	0	0	0	0	0	0	0	0	0	1	13	61	6	1	Females		
0	0	0	0	0	0	0	0	0	0	0	0	1	0	10	25	5	1	Males	Al-Qa'r	Nawan
0	0	0	0	0	0	0	0	0	0	0	0	0	0	0	0	0	0	Females		
0	0	0	0	0	0	0	0	0	0	0	0	1	0	10	43	6	1	Males	Al Mozera'ah	Nawan
0	0	0	0	0	0	0	0	0	0	0	0	1	0	11	33	6	1	Females		
0	0	0	0	0	0	0	0	0	0	0	0	0	1	11	42	6	1	Males	Al-Bad'ah	Nawan
0	0	0	0	0	0	0	0	0	0	0	0	1	0	10	42	6	1	Females		
0	0	0	0	0	0	0	0	0	0	0	0	0	1	8	127	6	1	Males	Al-Ryanah	Al Jawah
0	0	0	0	0	0	0	0	0	0	0	0	0	1	14	137	6	1	Females		
0	0	0	0	0	0	0	0	0	0	0	0	0	1	10	83	6	1	Males	Hisn Al-Janab	Al Jawah
0	0	0	0	0	0	0	0	0	0	0	0	0	1	13	85	6	1	Females		

## Educational services at the populated area level

## Primary school 1-2

Primary Quran memorization						Private primary						General primary						Gender	Populated area	Emirate or governorate or municipality
Number						Number						Number								
Rented buildings	Owned buildings	Teachers	Students	Classes	Schools	Rented buildings	Owned buildings	Teachers	Students	Classes	Schools	Rented buildings	Owned buildings	Teachers	Students	Classes	Schools			
0	0	0	0	0	0	0	0	0	0	0	0	0	0	0	0	0	0	Males	Dar Al Saed	Al Jawah
0	0	0	0	0	0	0	0	0	0	0	0	0	1	11	24	6	1	Females		
0	0	0	0	0	0	0	0	0	0	0	0	1	0	11	17	6	1	Males	Al-Arawnah	Al Jawah
0	0	0	0	0	0	0	0	0	0	0	0	0	0	0	0	0	0	Females		
0	0	0	0	0	0	0	0	0	0	0	0	0	1	10	68	6	1	Males	Sand Al-Qahb	Neirah
0	0	0	0	0	0	0	0	0	0	0	0	0	1	13	94	6	1	Females		
0	0	0	0	0	0	0	0	0	0	0	0	0	0	0	0	0	0	Males	Al-Masa'idah	Neirah
0	0	0	0	0	0	0	0	0	0	0	0	1	0	11	40	6	1	Females		
0	0	0	0	0	0	0	0	0	0	0	0	1	0	9	17	3	1	Males	Al-Martbaa	Neirah
0	0	0	0	0	0	0	0	0	0	0	0	0	0	0	0	0	0	Females		
0	0	0	0	0	0	0	0	0	0	0	0	0	1	11	62	6	1	Males	Ahd Al-Qafrah	Neirah
0	0	0	0	0	0	0	0	0	0	0	0	1	0	15	33	5	1	Females		
0	0	0	0	0	0	0	0	0	0	0	0	0	1	12	40	6	1	Males	Al-Maydan and Al-Ghasnah	Wadi Mamna
0	0	0	0	0	0	0	0	0	0	0	0	0	1	11	52	6	1	Females		
0	0	0	0	0	0	0	0	0	0	0	0	0	1	10	108	6	1	Males	Al-Shawq	Wadi Al Ahsabah
0	0	0	0	0	0	0	0	0	0	0	0	1	0	13	65	6	1	Females		
0	0	0	0	0	0	0	0	0	0	0	0	1	0	8	86	6	1	Males	Al-Asdaa	Wadi Al Ahsabah
0	0	0	0	0	0	0	0	0	0	0	0	0	0	0	0	0	0	Females		

## Educational services at the populated area level

## Primary school 1-2

Primary Quran memorization						Private primary						General primary						Gender	Populated area	Emirate or governorate or municipality
Number						Number						Number								
Rented buildings	Owned buildings	Teachers	Students	Classes	Schools	Rented buildings	Owned buildings	Teachers	Students	Classes	Schools	Rented buildings	Owned buildings	Teachers	Students	Classes	Schools			
0	0	0	0	0	0	0	0	0	0	0	0	0	0	0	0	0	0	Males	Al-Sahwah	Wadi Al Ahsabah
0	0	0	0	0	0	0	0	0	0	0	0	1	0	13	50	6	1	Females		
0	1	19	175	13	1	0	0	0	0	0	0	1	5	88	1057	48	6	Males	Al-Aqiq	Al Aqiq
1	0	27	228	13	1	0	0	0	0	0	0	0	2	53	844	31	2	Females		
0	0	0	0	0	0	0	0	0	0	0	0	0	0	0	0	0	0	Males	Waqahwy Lif Village	Al Aqiq
0	0	0	0	0	0	0	0	0	0	0	0	1	0	14	47	6	1	Females		
0	0	0	0	0	0	0	0	0	0	0	0	0	0	0	0	0	0	Males	waqadah (the lower)	Al Aqiq
0	0	0	0	0	0	0	0	0	0	0	0	0	1	15	173	7	1	Females		
0	0	0	0	0	0	0	0	0	0	0	0	0	1	10	89	6	1	Males	Al-Moshayrif	Al Aqiq
0	0	0	0	0	0	0	0	0	0	0	0	0	1	16	95	6	1	Females		
0	0	0	0	0	0	0	0	0	0	0	0	0	1	10	107	6	1	Males	Jarab	Jarab
0	0	0	0	0	0	0	0	0	0	0	0	0	1	18	185	8	1	Females		
0	1	15	48	8	1	0	0	0	0	0	0	0	0	0	0	0	0	Males	As-Sulaym	Jarab
0	0	0	0	0	0	0	0	0	0	0	0	0	0	0	0	0	0	Females		
0	0	0	0	0	0	0	0	0	0	0	0	1	0	12	41	6	1	Males	Al-Falaq	Jarab
0	0	0	0	0	0	0	0	0	0	0	0	1	0	9	69	6	1	Females		
0	1	10	67	8	1	0	0	0	0	0	0	0	0	0	0	0	0	Males	Al-Jafdrah	Kera Al Ha'et
0	0	0	0	0	0	0	0	0	0	0	0	0	0	0	0	0	0	Females		

## Educational services at the populated area level

## Primary school 1-2

Primary Quran memorization						Private primary						General primary						Gender	Populated area	Emirate or governorate or municipality
Number						Number						Number								
Rented buildings	Owned buildings	Teachers	Students	Classes	Schools	Rented buildings	Owned buildings	Teachers	Students	Classes	Schools	Rented buildings	Owned buildings	Teachers	Students	Classes	Schools			
0	0	0	0	0	0	0	0	0	0	0	0	0	1	13	52	6	1	Males	Al-Robwah	Kera Al Ha'et
0	0	0	0	0	0	0	0	0	0	0	0	1	0	13	30	6	1	Females		
0	0	0	0	0	0	0	0	0	0	0	0	0	0	0	0	0	0	Males	Al-Qadaa	Kera Al Ha'et
0	0	0	0	0	0	0	0	0	0	0	0	0	1	16	156	6	1	Females		
0	0	0	0	0	0	0	0	0	0	0	0	0	1	13	94	6	1	Males	Al-Khamayil	Kera Al Ha'et
0	0	0	0	0	0	0	0	0	0	0	0	0	0	0	0	0	0	Females		
0	0	0	0	0	0	0	0	0	0	0	0	0	1	8	102	6	1	Males	Al Hashraj	Kera Al Ha'et
0	0	0	0	0	0	0	0	0	0	0	0	0	1	20	132	8	1	Females		
0	0	0	0	0	0	0	0	0	0	0	0	1	0	11	43	6	1	Males	Al-Jezy	Kera Al Ha'et
0	0	0	0	0	0	0	0	0	0	0	0	1	0	17	38	6	1	Females		
0	0	0	0	0	0	0	0	0	0	0	0	1	0	10	38	6	1	Males	Al-Malih (the upper)	Warakh
0	0	0	0	0	0	0	0	0	0	0	0	1	0	7	40	6	1	Females		
0	0	0	0	0	0	0	0	0	0	0	0	0	1	16	79	6	1	Males	Al-Haymum	Warakh
0	0	0	0	0	0	0	0	0	0	0	0	0	1	19	55	6	1	Females		
0	0	0	0	0	0	0	0	0	0	0	0	0	1	1	1	1	1	Males	Al-Nab'ah	Warakh
0	0	0	0	0	0	0	0	0	0	0	0	0	0	0	0	0	0	Females		
0	0	0	0	0	0	0	0	0	0	0	0	0	1	12	38	6	1	Males	Al-Suesiyah	Warakh
0	0	0	0	0	0	0	0	0	0	0	0	0	1	14	35	6	1	Females		

## Educational services at the populated area level

## Primary school 1-2

Primary Quran memorization						Private primary						General primary						Gender	Populated area	Emirate or governorate or municipality
Number						Number						Number								
Rented buildings	Owned buildings	Teachers	Students	Classes	Schools	Rented buildings	Owned buildings	Teachers	Students	Classes	Schools	Rented buildings	Owned buildings	Teachers	Students	Classes	Schools			
0	0	0	0	0	0	0	0	0	0	0	0	0	1	12	26	6	1	Males	Al Boytha	Al Boytha
0	0	0	0	0	0	0	0	0	0	0	0	1	0	17	16	5	1	Females		
0	0	0	0	0	0	0	0	0	0	0	0	0	1	11	91	8	1	Males	Al Jawa	Al Jawa
0	0	0	0	0	0	0	0	0	0	0	0	0	1	9	120	6	1	Females		
0	1	15	128	9	1	0	0	0	0	0	0	0	2	27	312	14	2	Males	Qilwah	Qilwah
0	1	26	178	12	1	0	0	0	0	0	0	0	2	45	490	18	2	Females		
0	0	0	0	0	0	0	0	0	0	0	0	0	0	0	0	0	0	Males	Al-Nasbah and Al-Dar Al-Olya	Qilwah
0	0	0	0	0	0	0	0	0	0	0	0	1	0	10	16	6	1	Females		
0	0	0	0	0	0	0	0	0	0	0	0	0	1	9	57	6	1	Males	Al Bidha	Qilwah
0	0	0	0	0	0	0	0	0	0	0	0	1	0	17	36	6	1	Females		
0	0	0	0	0	0	0	0	0	0	0	0	0	1	11	60	6	1	Males	Al-Mariby and Hanak Al-rein	Qilwah
0	0	0	0	0	0	0	0	0	0	0	0	1	0	15	59	6	1	Females		
0	0	0	0	0	0	0	0	0	0	0	0	0	0	0	0	0	0	Males	Al-Hasbah	Qilwah
0	0	0	0	0	0	0	0	0	0	0	0	1	0	15	90	6	1	Females		
0	0	0	0	0	0	0	0	0	0	0	0	0	0	0	0	0	0	Males	Al-Athilah	Qilwah
0	0	0	0	0	0	0	0	0	0	0	0	1	0	11	51	6	1	Females		
0	0	0	0	0	0	0	0	0	0	0	0	0	1	11	35	6	1	Males	Nayraa in Al-Dian	Qilwah
0	0	0	0	0	0	0	0	0	0	0	0	0	0	0	0	0	0	Females		

## Educational services at the populated area level

## Primary school 1-2

Primary Quran memorization						Private primary						General primary						Gender	Populated area	Emirate or governorate or municipality
Number						Number						Number								
Rented buildings	Owned buildings	Teachers	Students	Classes	Schools	Rented buildings	Owned buildings	Teachers	Students	Classes	Schools	Rented buildings	Owned buildings	Teachers	Students	Classes	Schools			
0	0	0	0	0	0	0	0	0	0	0	0	1	0	11	15	6	1	Males	Shahib	Qilwah
0	0	0	0	0	0	0	0	0	0	0	0	1	0	13	15	5	1	Females		
0	0	0	0	0	0	0	0	0	0	0	0	1	0	10	73	6	1	Males	Al Taraf	Qilwah
0	0	0	0	0	0	0	0	0	0	0	0	0	1	16	43	6	1	Females		
0	0	0	0	0	0	0	0	0	0	0	0	0	0	0	0	0	0	Males	Al-Moqan'at	Qilwah
0	0	0	0	0	0	0	0	0	0	0	0	1	0	14	40	6	1	Females		
0	0	0	0	0	0	0	0	0	0	0	0	0	1	13	68	6	1	Males	Al-Kadid	Qilwah
0	0	0	0	0	0	0	0	0	0	0	0	0	0	0	0	0	0	Females		
0	0	0	0	0	0	0	0	0	0	0	0	0	0	0	0	0	0	Males	Al Ras'at	Qilwah
0	0	0	0	0	0	0	1	2	12	2	1	0	0	0	0	0	0	Females		
0	0	0	0	0	0	0	0	0	0	0	0	0	1	12	116	6	1	Males	Al-Ghabshah	Qilwah
0	0	0	0	0	0	0	0	0	0	0	0	1	0	14	89	6	1	Females		
0	1	4	43	6	1	0	0	0	0	0	0	0	1	14	144	9	1	Males	Khamis Al-Sho'raa	Ash Shara
0	1	12	76	6	1	0	0	0	0	0	0	0	1	21	172	9	1	Females		
0	0	0	0	0	0	0	0	0	0	0	0	0	1	12	49	5	1	Males	Madhah Al Yehmid	Ash Shara
0	0	0	0	0	0	0	0	0	0	0	0	1	0	16	68	6	1	Females		
0	0	0	0	0	0	0	0	0	0	0	0	0	1	11	41	6	1	Males	Afraa	Ash Shara
0	0	0	0	0	0	0	0	0	0	0	0	1	0	15	14	6	1	Females		



## Educational services at the populated area level

## Primary school 1-2

Primary Quran memorization						Private primary						General primary						Gender	Populated area	Emirate or governorate or municipality
Number						Number						Number								
Rented buildings	Owned buildings	Teachers	Students	Classes	Schools	Rented buildings	Owned buildings	Teachers	Students	Classes	Schools	Rented buildings	Owned buildings	Teachers	Students	Classes	Schools			
0	0	0	0	0	0	0	0	0	0	0	0	1	0	11	35	6	1	Males	Al-Amrah	Ash Shara
0	0	0	0	0	0	0	0	0	0	0	0	0	0	0	0	0	0	Females		
0	0	0	0	0	0	0	0	0	0	0	0	0	1	13	30	5	1	Males	Al-Qarn	Ash Shara
0	0	0	0	0	0	0	0	0	0	0	0	1	0	14	43	6	1	Females		
0	0	0	0	0	0	0	0	0	0	0	0	0	1	13	25	6	1	Males	Al-Hankah	Ash Shara
0	0	0	0	0	0	0	0	0	0	0	0	0	1	8	37	6	1	Females		
0	0	0	0	0	0	0	0	0	0	0	0	1	0	12	13	6	1	Males	Eyas Al Hamamah	Ash Shara
0	0	0	0	0	0	0	0	0	0	0	0	1	0	10	23	6	1	Females		
0	0	0	0	0	0	0	0	0	0	0	0	1	0	11	20	6	1	Males	Al-Mahreq	Ash Shara
0	0	0	0	0	0	0	0	0	0	0	0	0	0	0	0	0	0	Females		
0	0	0	0	0	0	0	0	0	0	0	0	0	1	7	23	6	1	Males	Al-Qarian	Ash Shara
0	0	0	0	0	0	0	0	0	0	0	0	0	0	0	0	0	0	Females		
0	1	4	38	7	1	0	0	0	0	0	0	0	1	22	82	6	1	Males	Al-Romaydah	Billsoud and Al Swidi
0	0	0	0	0	0	0	0	0	0	0	0	1	0	12	83	6	1	Females		
0	0	0	0	0	0	0	0	0	0	0	0	0	0	0	0	0	0	Males	Lazmah	Billsoud and Al Swidi
0	0	0	0	0	0	0	0	0	0	0	0	0	1	8	97	6	1	Females		
0	0	0	0	0	0	0	0	0	0	0	0	1	0	13	64	6	1	Males	Al Qahib	Billsoud and Al Swidi
0	0	0	0	0	0	0	0	0	0	0	0	0	0	0	0	0	0	Females		

## Educational services at the populated area level

## Primary school 1-2

Primary Quran memorization						Private primary						General primary						Gender	Populated area	Emirate or governorate or municipality
Number						Number						Number								
Rented buildings	Owned buildings	Teachers	Students	Classes	Schools	Rented buildings	Owned buildings	Teachers	Students	Classes	Schools	Rented buildings	Owned buildings	Teachers	Students	Classes	Schools			
0	0	0	0	0	0	0	0	0	0	0	0	0	1	11	26	6	1	Males	Karwan Al-Sewidy	Billsoud and Al Swidi
0	0	0	0	0	0	0	0	0	0	0	0	1	0	10	27	6	1	Females		
0	0	0	0	0	0	0	0	0	0	0	0	0	1	11	79	6	1	Males	hisn Al-Habs	Al Mohamediya
0	0	0	0	0	0	0	0	0	0	0	0	0	1	16	81	6	1	Females		
0	0	0	0	0	0	0	0	0	0	0	0	0	1	8	47	6	1	Males	Al-Ada'inah	Al Mohamediya
0	0	0	0	0	0	0	0	0	0	0	0	1	0	18	86	6	1	Females		
0	0	0	0	0	0	0	0	0	0	0	0	0	1	11	57	6	1	Males	Al-Wahshah	Al Mohamediya
0	0	0	0	0	0	0	0	0	0	0	0	1	0	15	34	6	1	Females		
0	0	0	0	0	0	0	0	0	0	0	0	0	1	11	41	5	1	Males	Al Taraf	Al Mohamediya
0	0	0	0	0	0	0	0	0	0	0	0	1	0	12	28	6	1	Females		
0	0	0	0	0	0	0	0	0	0	0	0	0	1	11	43	6	1	Males	Al-Kalahesah	Al Mohamediya
0	0	0	0	0	0	0	0	0	0	0	0	0	1	10	59	6	1	Females		
0	0	0	0	0	0	0	0	0	0	0	0	0	1	11	50	5	1	Males	Al-Safardah	Ashab
0	0	0	0	0	0	0	0	0	0	0	0	1	0	10	25	6	1	Females		
0	0	0	0	0	0	0	0	0	0	0	0	0	0	0	0	0	0	Males	Al-Mesbakh	Ashab
0	0	0	0	0	0	0	0	0	0	0	0	1	0	7	11	6	1	Females		
0	0	0	0	0	0	0	0	0	0	0	0	0	1	10	42	6	1	Males	Al-Tho'ban	Ashab
0	0	0	0	0	0	0	0	0	0	0	0	1	0	12	23	6	1	Females		

## Educational services at the populated area level

## Primary school 1-2

Primary Quran memorization						Private primary						General primary						Gender	Populated area	Emirate or governorate or municipality
Number						Number						Number								
Rented buildings	Owned buildings	Teachers	Students	Classes	Schools	Rented buildings	Owned buildings	Teachers	Students	Classes	Schools	Rented buildings	Owned buildings	Teachers	Students	Classes	Schools			
0	0	0	0	0	0	0	0	0	0	0	0	0	1	12	54	6	1	Males	Al-Atawilah	Al Qara
0	1	15	47	8	1	0	0	0	0	0	0	0	1	16	92	6	1	Females		
0	0	0	0	0	0	0	0	0	0	0	0	1	0	9	53	6	1	Males	Al Qehad	Al Qara
0	0	0	0	0	0	0	0	0	0	0	0	1	0	14	59	6	1	Females		
0	0	0	0	0	0	0	0	0	0	0	0	0	1	7	7	2	1	Males	Al-Hasan	Al Qara
0	0	0	0	0	0	0	0	0	0	0	0	0	1	9	10	6	1	Females		
0	0	0	0	0	0	0	0	0	0	0	0	0	1	6	44	6	1	Males	Al-Qesmah	Al Qara
0	0	0	0	0	0	0	0	0	0	0	0	0	1	14	87	6	1	Females		
0	0	0	0	0	0	0	0	0	0	0	0	0	1	8	24	6	1	Males	Mahwiyah	Al Qara
0	0	0	0	0	0	0	0	0	0	0	0	0	0	0	0	0	0	Females		
0	1	10	28	7	1	0	0	0	0	0	0	0	0	0	0	0	0	Males	Bni Mohamed	Al Qara
0	0	0	0	0	0	0	0	0	0	0	0	0	0	0	0	0	0	Females		
0	0	0	0	0	0	0	0	0	0	0	0	0	1	9	56	5	1	Males	Al-Hakman	Al Qara
0	0	0	0	0	0	0	0	0	0	0	0	0	1	14	101	6	1	Females		
0	0	0	0	0	0	0	0	0	0	0	0	0	1	12	60	6	1	Males	Al-Makatim	Al Qara
0	0	0	0	0	0	0	0	0	0	0	0	0	1	13	102	6	1	Females		
0	0	0	0	0	0	0	0	0	0	0	0	0	1	9	58	6	1	Males	Al Zeyad Al-Aqariyah and Ahl Al-Ras	Bidah
0	0	0	0	0	0	0	0	0	0	0	0	0	1	13	72	6	1	Females		

## Educational services at the populated area level

## Primary school 1-2

Primary Quran memorization						Private primary						General primary						Gender	Populated area	Emirate or governorate or municipality
Number						Number						Number								
Rented buildings	Owned buildings	Teachers	Students	Classes	Schools	Rented buildings	Owned buildings	Teachers	Students	Classes	Schools	Rented buildings	Owned buildings	Teachers	Students	Classes	Schools			
0	0	0	0	0	0	0	0	0	0	0	0	0	1	10	35	6	1	Males	Al Jadlan	Bidah
0	1	9	40	8	1	0	0	0	0	0	0	0	1	14	38	6	1	Females		
0	0	0	0	0	0	0	0	0	0	0	0	0	1	8	37	6	1	Males	Al-Laghamis	Bidah
0	0	0	0	0	0	0	0	0	0	0	0	0	0	0	0	0	0	Females		
0	0	0	0	0	0	0	0	0	0	0	0	0	1	10	26	6	1	Males	Al-Qawarir	Bidah
0	0	0	0	0	0	0	0	0	0	0	0	0	1	15	55	5	1	Females		
0	0	0	0	0	0	0	0	0	0	0	0	1	0	9	33	6	1	Males	Al-Salman	Bidah
0	0	0	0	0	0	0	0	0	0	0	0	0	0	0	0	0	0	Females		
0	0	0	0	0	0	0	0	0	0	0	0	0	1	11	97	6	1	Males	Al-Ashtaa	Bidah
0	0	0	0	0	0	0	0	0	0	0	0	0	0	0	0	0	0	Females		
0	0	0	0	0	0	0	0	0	0	0	0	0	0	0	0	0	0	Males	Hazy	Bni Harir and Bani Adwan
0	0	0	0	0	0	0	0	0	0	0	0	0	1	7	9	4	1	Females		
0	0	0	0	0	0	0	0	0	0	0	0	0	1	5	24	6	1	Males	Al Kalbah	Bni Harir and Bani Adwan
0	0	0	0	0	0	0	0	0	0	0	0	0	1	12	34	6	1	Females		
0	0	0	0	0	0	0	0	0	0	0	0	0	1	9	63	5	1	Males	Al-Dahwat	Bni Harir and Bani Adwan
0	0	0	0	0	0	0	0	0	0	0	0	0	1	11	48	6	1	Females		
0	0	0	0	0	0	0	0	0	0	0	0	0	1	7	46	6	1	Males	Sabiha (the upper)	Bni Harir and Bani Adwan
0	0	0	0	0	0	0	0	0	0	0	0	0	1	10	21	6	1	Females		

## Educational services at the populated area level

## Primary school 1-2

Primary Quran memorization						Private primary						General primary						Gender	Populated area	Emirate or governorate or municipality
Number						Number						Number								
Rented buildings	Owned buildings	Teachers	Students	Classes	Schools	Rented buildings	Owned buildings	Teachers	Students	Classes	Schools	Rented buildings	Owned buildings	Teachers	Students	Classes	Schools			
0	0	0	0	0	0	0	0	0	0	0	0	0	1	8	30	6	1	Males	Al-Mathilah	Bni Harir and Bani Adwan
0	0	0	0	0	0	0	0	0	0	0	0	1	0	8	9	3	1	Females		
0	0	0	0	0	0	0	0	0	0	0	0	0	1	7	32	6	1	Males	Al-Mashariq	Bni Harir and Bani Adwan
0	0	0	0	0	0	0	0	0	0	0	0	0	0	0	0	0	0	Females		
0	0	0	0	0	0	0	0	0	0	0	0	0	1	9	39	6	1	Males	Al-Habshah	Bni Harir and Bani Adwan
0	0	0	0	0	0	0	0	0	0	0	0	1	0	9	23	6	1	Females		
0	0	0	0	0	0	0	0	0	0	0	0	0	1	10	76	6	1	Males	Khabab	Nekhal
0	0	0	0	0	0	0	0	0	0	0	0	0	1	16	133	9	1	Females		
0	0	0	0	0	0	0	0	0	0	0	0	0	1	11	66	6	1	Males	Abu Safih	Nekhal
0	0	0	0	0	0	0	0	0	0	0	0	0	0	0	0	0	0	Females		
0	0	0	0	0	0	0	0	0	0	0	0	0	1	16	162	6	1	Males	Al-Atafah (the upper)	Ma'shouq
0	1	16	94	8	1	0	0	0	0	0	0	0	1	12	79	6	1	Females		
1	0	14	25	8	1	0	0	0	0	0	0	0	0	0	0	0	0	Males	Ma'shouq	Ma'shouq
0	0	0	0	0	0	0	0	0	0	0	0	0	0	0	0	0	0	Females		
0	0	0	0	0	0	0	0	0	0	0	0	1	0	11	91	6	1	Males	Nabhan	Ma'shouq
0	0	0	0	0	0	0	0	0	0	0	0	0	1	15	43	6	1	Females		
0	0	0	0	0	0	0	0	0	0	0	0	0	1	8	21	6	1	Males	Turbah Al Khayalah	Turbah Al Khayalah
0	0	0	0	0	0	0	0	0	0	0	0	1	0	11	20	6	1	Females		

## Educational services at the populated area level

## Primary school 1-2

Primary Quran memorization						Private primary						General primary						Gender	Populated area	Emirate or governorate or municipality
Number						Number						Number								
Rented buildings	Owned buildings	Teachers	Students	Classes	Schools	Rented buildings	Owned buildings	Teachers	Students	Classes	Schools	Rented buildings	Owned buildings	Teachers	Students	Classes	Schools			
0	0	0	0	0	0	0	0	0	0	0	0	0	0	0	0	0	0	Males	Al-Tho'ban	Bani Hasan
0	0	0	0	0	0	0	0	0	0	0	0	0	1	14	66	6	1	Females		
0	0	0	0	0	0	0	0	0	0	0	0	1	0	10	67	6	1	Males	Reba'	Bani Hasan
0	0	0	0	0	0	0	0	0	0	0	0	0	1	11	79	6	1	Females		
0	0	0	0	0	0	0	0	0	0	0	0	0	1	13	127	6	1	Males	Al-Jawfaa	Bani Hasan
0	0	0	0	0	0	0	0	0	0	0	0	0	1	11	64	6	1	Females		
0	0	0	0	0	0	0	0	0	0	0	0	0	1	11	91	6	1	Males	Ne'ash and Sadr Bir	Bani Hasan
0	0	0	0	0	0	0	0	0	0	0	0	1	0	15	55	6	1	Females		
0	1	13	56	8	1	0	0	0	0	0	0	0	0	0	0	0	0	Males	Al-Rakbah	Bani Hasan
0	0	0	0	0	0	0	0	0	0	0	0	0	0	0	0	0	0	Females		
0	0	0	0	0	0	0	0	0	0	0	0	0	1	10	30	5	1	Males	Al Saghrah	Bani Hasan
0	1	11	46	6	1	0	0	0	0	0	0	0	0	0	0	0	0	Females		
0	0	0	0	0	0	0	0	0	0	0	0	0	1	11	90	6	1	Males	Al-Asdaa	Bani Hasan
0	0	0	0	0	0	0	0	0	0	0	0	0	1	10	89	6	1	Females		
0	0	0	0	0	0	0	0	0	0	0	0	0	1	9	46	5	1	Males	Hamim Zahran	Bani Hasan
0	0	0	0	0	0	0	0	0	0	0	0	0	1	10	52	6	1	Females		
0	0	0	0	0	0	0	0	0	0	0	0	0	1	12	137	7	1	Males	Al-Barik	Baidhan
0	0	0	0	0	0	0	0	0	0	0	0	0	0	0	0	0	0	Females		

## Educational services at the populated area level

## Primary school 1-2

Primary Quran memorization						Private primary						General primary						Gender	Populated area	Emirate or governorate or municipality
Number						Number						Number								
Rented buildings	Owned buildings	Teachers	Students	Classes	Schools	Rented buildings	Owned buildings	Teachers	Students	Classes	Schools	Rented buildings	Owned buildings	Teachers	Students	Classes	Schools			
0	0	0	0	0	0	0	0	0	0	0	0	0	0	0	0	0	0	Males	Qarah	Baidhan
0	0	0	0	0	0	0	0	0	0	0	0	0	1	16	100	6	1	Females		
0	0	0	0	0	0	0	0	0	0	0	0	0	0	0	0	0	0	Males	Bni Horayrah	Baidhan
0	0	0	0	0	0	0	0	0	0	0	0	1	0	13	39	6	1	Females		
0	0	0	0	0	0	0	0	0	0	0	0	0	0	0	0	0	0	Males	Al-Wasit	Baidhan
0	0	0	0	0	0	0	0	0	0	0	0	1	0	12	51	6	1	Females		
0	0	0	0	0	0	0	0	0	0	0	0	0	1	10	48	5	1	Males	Khirah	Baidhan
0	0	0	0	0	0	0	0	0	0	0	0	1	0	14	31	6	1	Females		
0	0	0	0	0	0	0	0	0	0	0	0	0	1	12	102	5	1	Males	Qarn Zaby	Baidhan
0	0	0	0	0	0	0	0	0	0	0	0	0	1	14	106	6	1	Females		
0	0	0	0	0	0	0	0	0	0	0	0	1	0	8	45	6	1	Males	Al-Masaqir	Baidhan
0	0	0	0	0	0	0	0	0	0	0	0	1	0	9	17	1	1	Females		
0	0	0	0	0	0	0	0	0	0	0	0	0	0	0	0	0	0	Males	Al-Foqahaa	Wadi As Sadr
0	0	0	0	0	0	0	0	0	0	0	0	0	1	9	66	6	1	Females		
0	0	0	0	0	0	0	0	0	0	0	0	0	0	0	0	0	0	Males	Hadid	Wadi As Sadr
0	0	0	0	0	0	0	0	0	0	0	0	0	1	10	56	6	1	Females		
0	0	0	0	0	0	0	0	0	0	0	0	0	1	10	49	5	1	Males	Arimah	Wadi As Sadr
0	0	0	0	0	0	0	0	0	0	0	0	0	0	0	0	0	0	Females		

## Educational services at the populated area level

## Primary school 1-2

Primary Quran memorization						Private primary						General primary						Gender	Populated area	Emirate or governorate or municipality
Number						Number						Number								
Rented buildings	Owned buildings	Teachers	Students	Classes	Schools	Rented buildings	Owned buildings	Teachers	Students	Classes	Schools	Rented buildings	Owned buildings	Teachers	Students	Classes	Schools			
0	0	0	0	0	0	0	0	0	0	0	0	0	1	8	37	6	1	Males	Al-Mashay'ah	Wadi As Sadr
0	0	0	0	0	0	0	0	0	0	0	0	0	1	10	46	6	1	Females		
0	0	0	0	0	0	0	0	0	0	0	0	0	1	13	56	6	1	Males	Al-Sadr	Wadi As Sadr
0	0	0	0	0	0	0	0	0	0	0	0	0	0	0	0	0	0	Females		
0	1	10	62	8	1	0	0	0	0	0	0	0	1	14	88	6	1	Males	Ar Rahwan	Farat Ghamid Az Zinad
1	0	14	100	8	1	0	0	0	0	0	0	1	0	13	117	6	1	Females		
0	0	0	0	0	0	0	0	0	0	0	0	0	1	10	91	6	1	Males	Al-Hatafrah and Qahzah	Farat Ghamid Az Zinad
0	0	0	0	0	0	0	0	0	0	0	0	0	1	12	41	6	1	Females		
0	0	0	0	0	0	0	0	0	0	0	0	0	1	11	36	6	1	Males	Al-Qari'	Farat Ghamid Az Zinad
0	0	0	0	0	0	0	0	0	0	0	0	0	1	12	50	6	1	Females		
0	0	0	0	0	0	0	0	0	0	0	0	0	1	11	96	6	1	Males	Al-Tanf	Farat Ghamid Az Zinad
0	0	0	0	0	0	0	0	0	0	0	0	1	0	11	74	6	1	Females		
0	0	0	0	0	0	0	0	0	0	0	0	0	1	14	92	6	1	Males	Al-Zenad	Batat
0	0	0	0	0	0	0	0	0	0	0	0	0	1	15	114	6	1	Females		
0	0	0	0	0	0	0	0	0	0	0	0	1	0	9	13	6	1	Males	Arsha	Batat
0	0	0	0	0	0	0	0	0	0	0	0	1	0	9	9	6	1	Females		
0	0	0	0	0	0	0	0	0	0	0	0	0	1	11	41	6	1	Males	Hattah	Batat
0	0	0	0	0	0	0	0	0	0	0	0	0	0	0	0	0	0	Females		



## Educational services at the populated area level

## Primary school 1-2

Primary Quran memorization						Private primary						General primary						Gender	Populated area	Emirate or governorate or municipality
Number						Number						Number								
Rented buildings	Owned buildings	Teachers	Students	Classes	Schools	Rented buildings	Owned buildings	Teachers	Students	Classes	Schools	Rented buildings	Owned buildings	Teachers	Students	Classes	Schools			
0	0	0	0	0	0	0	0	0	0	0	0	0	1	12	41	5	1	Males	Al-Qa'rah	Nasba and Jebal Al Musawadah
0	0	0	0	0	0	0	0	0	0	0	0	0	0	0	0	0	0	Females		
0	0	0	0	0	0	0	0	0	0	0	0	0	0	0	0	0	0	Males	Al-Qari'	Nasba and Jebal Al Musawadah
0	0	0	0	0	0	0	0	0	0	0	0	0	1	10	60	10	1	Females		
0	0	0	0	0	0	0	0	0	0	0	0	1	0	8	20	6	1	Males	Al Kary	Nasba and Jebal Al Musawadah
0	0	0	0	0	0	0	0	0	0	0	0	0	0	0	0	0	0	Females		
0	0	0	0	0	0	0	0	0	0	0	0	1	0	11	145	6	1	Males	Al-Qutaybaa	Yaps
0	0	0	0	0	0	0	0	0	0	0	0	0	1	12	127	6	1	Females		
0	0	0	0	0	0	0	0	0	0	0	0	0	1	10	56	6	1	Males	Al-Ithnayn	Yaps
0	0	0	0	0	0	0	0	0	0	0	0	1	0	11	48	6	1	Females		
0	0	0	0	0	0	0	0	0	0	0	0	1	0	10	47	6	1	Males	Buraydah	Yaps
0	0	0	0	0	0	0	0	0	0	0	0	1	0	10	48	6	1	Females		
0	0	0	0	0	0	0	0	0	0	0	0	0	1	24	102	6	1	Males	Hadbah Al-Qohayb Al-Mokhatt	Al Hajrah
0	0	0	0	0	0	0	0	0	0	0	0	0	0	0	0	0	0	Females		
0	1	5	46	7	1	0	0	0	0	0	0	0	1	12	37	6	1	Males	Souq Al-hejrah	Al Hajrah
0	1	7	63	8	1	0	0	0	0	0	0	0	1	14	130	6	1	Females		
0	0	0	0	0	0	0	0	0	0	0	0	0	1	10	26	6	1	Males	Al-Daqm	Al Hajrah
0	0	0	0	0	0	0	0	0	0	0	0	0	1	14	53	6	1	Females		

## Educational services at the populated area level

## Primary school 1-2

Primary Quran memorization						Private primary						General primary						Gender	Populated area	Emirate or governorate or municipality
Number						Number						Number								
Rented buildings	Owned buildings	Teachers	Students	Classes	Schools	Rented buildings	Owned buildings	Teachers	Students	Classes	Schools	Rented buildings	Owned buildings	Teachers	Students	Classes	Schools			
0	0	0	0	0	0	0	0	0	0	0	0	0	1	12	31	6	1	Males	Al-Samhah	Al Hajrah
0	0	0	0	0	0	0	0	0	0	0	0	1	0	12	36	6	1	Females		
0	1	13	81	6	1	0	0	0	0	0	0	0	1	13	80	6	1	Males	Habs Al-Haqibah	Garda' Bani Ali
0	0	0	0	0	0	0	0	0	0	0	0	0	0	0	0	0	0	Females		
0	0	0	0	0	0	0	0	0	0	0	0	0	0	0	0	0	0	Males	Habs Al-fyuQ	Garda' Bani Ali
0	0	0	0	0	0	0	0	0	0	0	0	0	1	13	81	6	1	Females		
0	0	0	0	0	0	0	0	0	0	0	0	0	1	12	34	6	1	Males	Fadalah (the lower)	Garda' Bani Ali
0	0	0	0	0	0	0	0	0	0	0	0	1	0	10	29	6	1	Females		
0	0	0	0	0	0	0	0	0	0	0	0	0	1	24	257	12	1	Males	Al Jurain	Al Jurain
0	0	0	0	0	0	0	0	0	0	0	0	0	1	13	87	6	1	Females		
0	0	0	0	0	0	0	0	0	0	0	0	0	1	9	123	6	1	Males	Al-Hariqah	Al Jurain
0	0	0	0	0	0	0	0	0	0	0	0	1	0	12	43	5	1	Females		
0	0	0	0	0	0	0	0	0	0	0	0	1	0	11	23	6	1	Males	Al-Watid in Kersh	Al Jurain
0	0	0	0	0	0	0	0	0	0	0	0	1	0	10	44	6	1	Females		
0	0	0	0	0	0	0	0	0	0	0	0	0	1	11	91	5	1	Males	Wadi Med' (Public Site)	Al Jurain
0	0	0	0	0	0	0	0	0	0	0	0	1	0	13	43	6	1	Females		
0	0	0	0	0	0	0	0	0	0	0	0	1	0	12	22	6	1	Males	She'b Seyal (public Site)	Al Jurain
0	0	0	0	0	0	0	0	0	0	0	0	1	0	9	16	6	1	Females		

## Educational services at the populated area level

## Primary school 1-2

Primary Quran memorization						Private primary						General primary						Gender	Populated area	Emirate or governorate or municipality
Number						Number						Number								
Rented buildings	Owned buildings	Teachers	Students	Classes	Schools	Rented buildings	Owned buildings	Teachers	Students	Classes	Schools	Rented buildings	Owned buildings	Teachers	Students	Classes	Schools			
0	0	0	0	0	0	0	0	0	0	0	0	0	1	10	18	6	1	Males	Al-Hushah	Wadi Rema
0	0	0	0	0	0	0	0	0	0	0	0	0	0	0	0	0	0	Females		
0	0	0	0	0	0	0	0	0	0	0	0	0	0	0	0	0	0	Males	Habs Al-Majubah	Wadi Rema
0	0	0	0	0	0	0	0	0	0	0	0	1	0	9	25	6	1	Females		
0	0	0	0	0	0	0	0	0	0	0	0	1	0	12	32	6	1	Males	Habs Al-Hawayil	Wadi Rema
0	0	0	0	0	0	0	0	0	0	0	0	1	0	9	29	6	1	Females		
0	0	0	0	0	0	0	0	0	0	0	0	1	0	13	23	6	1	Males	Al-Redah	Wadi Rema
0	0	0	0	0	0	0	0	0	0	0	0	1	0	9	17	6	1	Females		

The sixteenth services guide 2017\_Region Al Bahah

Table (36 - 1 )

## Educational services at the populated area level

## Primary school 2-2

International primary						Primary private Quran memorization						Gender	Populated area	Emirate or governorate or municipality
Number						Number								
Rented buildings	Owned buildings	Teachers	Students	Classes	Schools	Rented buildings	Owned buildings	Teachers	Students	Classes	Schools			
2	0	21	364	13	2	0	0	0	0	0	0	Males	Al Baha	Al Bahah
2	0	24	261	12	2	0	0	0	0	0	0	Females		

The sixteenth services guide 2017\_Regions Al Bahah

Table (37 - 1 )

## Educational services at the populated area level

## Intermediate school 1-2

Evening Private intermediate						Private Intermediate						Evening Intermediate						General Intermediate						Gender	Populated area	Emirate or governorate or municipality
Number						Number						Number						Number								
Rented buildings	Owned buildings	Teachers	Students	Classes	Schools	Rented buildings	Owned buildings	Teachers	Students	Classes	Schools	Rented buildings	Owned buildings	Teachers	Students	Classes	Schools	Rented buildings	Owned buildings	Teachers	Students	Classes	Schools			
0	0	0	0	0	0	0	0	0	0	0	0	0	2	0	36	6	2	2	12	186	1879	72	14	Males	Al Baha	Al Bahah
0	0	0	0	0	0	1	0	3	10	3	1	0	0	0	0	0	0	4	18	291	1837	78	22	Females		
0	0	0	0	0	0	0	0	0	0	0	0	0	0	0	0	0	0	0	8	90	803	30	8	Males	Baljurashi	Biljurashi
0	0	0	0	0	0	0	0	0	0	0	0	0	0	0	0	0	0	1	8	125	768	35	9	Females		
0	0	0	0	0	0	0	0	0	0	0	0	0	0	0	0	0	0	1	0	12	54	3	1	Males	Al-Abadel	Bani Kabir
0	0	0	0	0	0	0	0	0	0	0	0	0	0	0	0	0	0	0	0	0	0	0	0	Females		
0	0	0	0	0	0	0	0	0	0	0	0	0	0	0	0	0	0	0	0	0	0	0	0	Males	Al-Kadfah	Bani Kabir
0	0	0	0	0	0	0	0	0	0	0	0	0	0	0	0	0	0	0	1	9	89	2	1	Females		
0	0	0	0	0	0	0	0	0	0	0	0	0	0	0	0	0	0	0	1	9	73	3	1	Males	Al-Fallah	Bani Kabir
0	0	0	0	0	0	0	0	0	0	0	0	0	0	0	0	0	0	0	1	13	25	3	1	Females		
0	0	0	0	0	0	0	0	0	0	0	0	0	0	0	0	0	0	0	0	0	0	0	0	Males	Al Marzouq	Bani Kabir
0	0	0	0	0	0	0	0	0	0	0	0	0	0	0	0	0	0	0	1	6	15	3	1	Females		
0	0	0	0	0	0	0	0	0	0	0	0	0	0	0	0	0	0	0	1	8	39	3	1	Males	Al-Rahwah and Al-Sahimah	Bani Kabir
0	0	0	0	0	0	0	0	0	0	0	0	0	0	0	0	0	0	0	0	0	0	0	0	Females		
0	0	0	0	0	0	0	0	0	0	0	0	0	0	0	0	0	0	0	0	0	0	0	0	Males	Al Hamid (Ba'ij Hamam)	Bilshahm
0	0	0	0	0	0	0	0	0	0	0	0	0	0	0	0	0	0	0	1	9	76	3	1	Females		
0	0	0	0	0	0	0	0	0	0	0	0	0	0	0	0	0	0	0	1	18	147	5	1	Males	Al-Farah	Bilshahm
0	0	0	0	0	0	0	0	0	0	0	0	0	0	0	0	0	0	0	0	0	0	0	0	Females		

The sixteenth services guide 2017\_Region Al Bahah

Table (37-2 )

## Educational services at the populated area level

## Intermediate school 1-2

Evening Private intermediate						Private Intermediate						Evening Intermediate						General Intermediate						Gender	Populated area	Emirate or governorate or municipality
Number						Number						Number						Number								
Rented buildings	Owned buildings	Teachers	Students	Classes	Schools	Rented buildings	Owned buildings	Teachers	Students	Classes	Schools	Rented buildings	Owned buildings	Teachers	Students	Classes	Schools	Rented buildings	Owned buildings	Teachers	Students	Classes	Schools			
0	0	0	0	0	0	0	0	0	0	0	0	0	0	0	0	0	0	0	0	0	0	0	0	Males	Al-Zaherah	Bilshahm
0	0	0	0	0	0	0	0	0	0	0	0	0	0	0	0	0	0	0	1	11	25	3	1	Females		
0	0	0	0	0	0	0	0	0	0	0	0	0	0	0	0	0	0	0	0	0	0	0	0	Males	Qazanah	Bilshahm
0	0	0	0	0	0	0	0	0	0	0	0	0	0	0	0	0	0	0	1	12	46	3	1	Females		
0	0	0	0	0	0	0	0	0	0	0	0	0	0	0	0	0	0	0	1	9	57	3	1	Males	Hawalah	Bilshahm
0	0	0	0	0	0	0	0	0	0	0	0	0	0	0	0	0	0	0	1	10	38	3	1	Females		
0	0	0	0	0	0	0	0	0	0	0	0	0	0	0	0	0	0	0	1	9	64	3	1	Males	Jerd	Bani Kabir Badia
0	0	0	0	0	0	0	0	0	0	0	0	0	0	0	0	0	0	1	0	13	97	4	1	Females		
0	0	0	0	0	0	0	0	0	0	0	0	0	0	0	0	0	0	0	0	0	0	0	0	Males	Dar Al-Souq	Wadi Sheri
0	0	0	0	0	0	0	0	0	0	0	0	0	0	0	0	0	0	0	1	7	27	3	1	Females		
0	0	0	0	0	0	0	0	0	0	0	0	0	0	0	0	0	0	0	1	10	35	3	1	Males	Al Qaz'a	Wadi Sheri
0	0	0	0	0	0	0	0	0	0	0	0	0	0	0	0	0	0	0	0	0	0	0	0	Females		
0	0	0	0	0	0	0	0	0	0	0	0	0	0	0	0	0	0	0	2	22	199	7	2	Males	Al-mandaq	Al Mandaq
0	0	0	0	0	0	0	0	0	0	0	0	0	0	0	0	0	0	1	1	16	179	6	2	Females		
0	0	0	0	0	0	0	0	0	0	0	0	0	0	0	0	0	0	0	1	11	34	3	1	Males	Dar AL-Masjed	Al Mandaq
0	0	0	0	0	0	0	0	0	0	0	0	0	0	0	0	0	0	1	0	10	31	3	1	Females		
0	0	0	0	0	0	0	0	0	0	0	0	0	0	0	0	0	0	0	1	12	101	4	1	Males	Al-Safh	Bilkhazmar
0	0	0	0	0	0	0	0	0	0	0	0	0	0	0	0	0	0	0	1	8	105	3	1	Females		

The sixteenth services guide 2017\_Region Al Bahah

Table (37-3 )

## Educational services at the populated area level

## Intermediate school 1-2

Evening Private intermediate						Private Intermediate						Evening Intermediate						General Intermediate						Gender	Populated area	Emirate or governorate or municipality
Number						Number						Number						Number								
Rented buildings	Owned buildings	Teachers	Students	Classes	Schools	Rented buildings	Owned buildings	Teachers	Students	Classes	Schools	Rented buildings	Owned buildings	Teachers	Students	Classes	Schools	Rented buildings	Owned buildings	Teachers	Students	Classes	Schools			
0	0	0	0	0	0	0	0	0	0	0	0	0	0	0	0	0	0	0	0	0	0	0	0	Males	Al-Mahamid	Bilkhazmar
0	0	0	0	0	0	0	0	0	0	0	0	0	0	0	0	0	0	0	1	11	32	3	1	Females		
0	0	0	0	0	0	0	0	0	0	0	0	0	0	0	0	0	0	0	0	0	0	0	0	Males	Muligh and AL-Ka'amir	Bilkhazmar
0	0	0	0	0	0	0	0	0	0	0	0	0	0	0	0	0	0	1	0	8	29	3	1	Females		
0	0	0	0	0	0	0	0	0	0	0	0	0	0	0	0	0	0	0	0	0	0	0	0	Males	Qarn Abo Al-Hashhash and Al-	Dous
0	0	0	0	0	0	0	0	0	0	0	0	0	0	0	0	0	0	0	1	6	49	3	1	Females		
0	0	0	0	0	0	0	0	0	0	0	0	0	0	0	0	0	0	0	1	5	53	2	1	Males	Al-Zarqan and Al-Hesnayn	Dous
0	0	0	0	0	0	0	0	0	0	0	0	0	0	0	0	0	0	0	0	0	0	0	0	Females		
0	0	0	0	0	0	0	0	0	0	0	0	0	0	0	0	0	0	0	1	10	32	3	1	Males	Owayrah	Dous
0	0	0	0	0	0	0	0	0	0	0	0	0	0	0	0	0	0	1	0	10	20	3	1	Females		
0	0	0	0	0	0	0	0	0	0	0	0	0	0	0	0	0	0	0	1	7	61	3	1	Males	Barahrah Al-Souq and Al-Jehaf	Barhouh
0	0	0	0	0	0	0	0	0	0	0	0	0	0	0	0	0	0	0	1	13	67	3	1	Females		
0	0	0	0	0	0	0	0	0	0	0	0	0	0	0	0	0	0	1	0	10	34	3	1	Males	Al-Iraq and Al-Hubah	Barhouh
0	0	0	0	0	0	0	0	0	0	0	0	0	0	0	0	0	0	0	0	0	0	0	0	Females		
0	0	0	0	0	0	0	0	0	0	0	0	0	0	0	0	0	0	0	0	0	0	0	0	Males	Al Ne'mah	Daws Bani Fahm
0	0	0	0	0	0	0	0	0	0	0	0	0	0	0	0	0	0	1	0	7	23	3	1	Females		
0	0	0	0	0	0	0	0	0	0	0	0	0	1	0	47	7	1	1	4	61	509	22	5	Males	Al-Makhwah	Al Mukhwah
0	0	0	0	0	0	0	0	0	0	0	0	0	0	0	0	0	0	2	1	51	500	18	3	Females		

The sixteenth services guide 2017\_Region Al Bahah

Table (37-4)

## Educational services at the populated area level

## Intermediate school 1-2

Evening Private intermediate						Private Intermediate						Evening Intermediate						General Intermediate						Gender	Populated area	Emirate or governorate or municipality
Number						Number						Number						Number								
Rented buildings	Owned buildings	Teachers	Students	Classes	Schools	Rented buildings	Owned buildings	Teachers	Students	Classes	Schools	Rented buildings	Owned buildings	Teachers	Students	Classes	Schools	Rented buildings	Owned buildings	Teachers	Students	Classes	Schools			
0	0	0	0	0	0	0	0	0	0	0	0	0	0	0	0	0	0	0	0	0	0	0	0	Males	Al-Madhah	Al Mukhwah
0	0	0	0	0	0	0	0	0	0	0	0	0	0	0	0	0	0	1	0	12	42	3	1	Females		
0	0	0	0	0	0	0	0	0	0	0	0	0	0	0	0	0	0	0	1	8	67	2	1	Males	Al-Marwah	Al Mukhwah
0	0	0	0	0	0	0	0	0	0	0	0	0	0	0	0	0	0	0	1	9	64	2	1	Females		
0	0	0	0	0	0	0	0	0	0	0	0	0	0	0	0	0	0	0	1	7	71	3	1	Males	Al-Hamdah	Al Mukhwah
0	0	0	0	0	0	0	0	0	0	0	0	0	0	0	0	0	0	0	1	10	68	3	1	Females		
0	0	0	0	0	0	0	0	0	0	0	0	0	0	0	0	0	0	0	1	8	15	3	1	Males	Al-Sa'bah	Al Mukhwah
0	0	0	0	0	0	0	0	0	0	0	0	0	0	0	0	0	0	1	0	9	19	2	1	Females		
0	0	0	0	0	0	0	0	0	0	0	0	0	0	0	0	0	0	0	0	0	0	0	0	Males	Fajah	Al Mukhwah
0	0	0	0	0	0	0	0	0	0	0	0	0	0	0	0	0	0	0	1	8	55	3	1	Females		
0	0	0	0	0	0	0	0	0	0	0	0	0	0	0	0	0	0	1	0	7	8	3	1	Males	Al Fara'	Al Mukhwah
0	0	0	0	0	0	0	0	0	0	0	0	0	0	0	0	0	0	1	0	14	8	2	1	Females		
0	0	0	0	0	0	0	0	0	0	0	0	0	1	0	14	3	1	0	1	9	103	5	1	Males	Nawan	Nawan
0	0	0	0	0	0	0	0	0	0	0	0	0	0	0	0	0	0	0	1	12	159	5	1	Females		
0	0	0	0	0	0	0	0	0	0	0	0	0	0	0	0	0	0	0	0	0	0	0	0	Males	Al-Bad'ah	Nawan
0	0	0	0	0	0	0	0	0	0	0	0	0	0	0	0	0	0	1	0	10	29	3	1	Females		
0	0	0	0	0	0	0	0	0	0	0	0	0	0	0	0	0	0	0	0	0	0	0	0	Males	Al-Ryanah	Al Jawah
0	0	0	0	0	0	0	0	0	0	0	0	0	0	0	0	0	0	0	1	9	62	3	1	Females		

The sixteenth services guide 2017\_Region Al Bahah



Table (37- 5 )

## Educational services at the populated area level

## Intermediate school 1-2

Evening Private intermediate						Private Intermediate						Evening Intermediate						General Intermediate						Gender	Populated area	Emirate or governorate or municipality
Number						Number						Number						Number								
Rented buildings	Owned buildings	Teachers	Students	Classes	Schools	Rented buildings	Owned buildings	Teachers	Students	Classes	Schools	Rented buildings	Owned buildings	Teachers	Students	Classes	Schools	Rented buildings	Owned buildings	Teachers	Students	Classes	Schools			
0	0	0	0	0	0	0	0	0	0	0	0	0	0	0	0	0	0	0	1	7	38	3	1	Males	Hisn Al-Janab	Al Jawah
0	0	0	0	0	0	0	0	0	0	0	0	0	0	0	0	0	0	0	1	13	38	3	1	Females		
0	0	0	0	0	0	0	0	0	0	0	0	0	0	0	0	0	0	0	1	4	27	3	1	Males	Sand Al-Qahb	Neirah
0	0	0	0	0	0	0	0	0	0	0	0	0	0	0	0	0	0	0	1	15	57	3	1	Females		
0	0	0	0	0	0	0	0	0	0	0	0	0	0	0	0	0	0	0	0	0	0	0	0	Males	Al-Masa'idah	Neirah
0	0	0	0	0	0	0	0	0	0	0	0	0	0	0	0	0	0	1	0	10	46	3	1	Females		
0	0	0	0	0	0	0	0	0	0	0	0	0	0	0	0	0	0	0	1	6	57	3	1	Males	Ahd Al-Qafrah	Neirah
0	0	0	0	0	0	0	0	0	0	0	0	0	0	0	0	0	0	0	0	0	0	0	0	Females		
0	0	0	0	0	0	0	0	0	0	0	0	0	0	0	0	0	0	0	1	10	48	3	1	Males	Al-Maydan and Al-Ghasnah	Wadi Mamna
0	0	0	0	0	0	0	0	0	0	0	0	0	0	0	0	0	0	0	1	7	40	3	1	Females		
0	0	0	0	0	0	0	0	0	0	0	0	0	0	0	0	0	0	0	1	8	55	3	1	Males	Al-Shawq	Wadi Al Ahsabah
0	0	0	0	0	0	0	0	0	0	0	0	0	0	0	0	0	0	1	0	11	49	3	1	Females		
0	0	0	0	0	0	0	0	0	0	0	0	0	0	0	0	0	0	1	0	9	56	3	1	Males	Al-Asdaa	Wadi Al Ahsabah
0	0	0	0	0	0	0	0	0	0	0	0	0	0	0	0	0	0	0	0	0	0	0	0	Females		
0	0	0	0	0	0	0	0	0	0	0	0	0	0	0	0	0	0	0	0	0	0	0	0	Males	Al-Sahwah	Wadi Al Ahsabah
0	0	0	0	0	0	0	0	0	0	0	0	0	0	0	0	0	0	0	1	6	16	2	1	Females		
0	0	0	0	0	0	0	0	0	0	0	0	0	1	0	11	3	1	0	3	48	475	16	3	Males	Al-Aqiq	Al Aqiq
0	0	0	0	0	0	0	0	0	0	0	0	0	0	0	0	0	0	0	2	42	578	13	2	Females		

The sixteenth services guide 2017\_Region Al Bahah

Table (37 - 6 )

## Educational services at the populated area level

## Intermediate school 1-2

Evening Private intermediate						Private Intermediate						Evening Intermediate						General Intermediate						Gender	Populated area	Emirate or governorate or municipality
Number						Number						Number						Number								
Rented buildings	Owned buildings	Teachers	Students	Classes	Schools	Rented buildings	Owned buildings	Teachers	Students	Classes	Schools	Rented buildings	Owned buildings	Teachers	Students	Classes	Schools	Rented buildings	Owned buildings	Teachers	Students	Classes	Schools			
0	0	0	0	0	0	0	0	0	0	0	0	0	0	0	0	0	0	0	1	9	94	3	1	Males	Jarab	Jarab
0	0	0	0	0	0	0	0	0	0	0	0	0	0	0	0	0	0	0	1	13	129	5	1	Females		
0	0	0	0	0	0	0	0	0	0	0	0	0	0	0	0	0	0	0	1	13	126	6	1	Males	Al-Jafdrah	Kera Al Ha'et
0	0	0	0	0	0	0	0	0	0	0	0	0	0	0	0	0	0	0	0	0	0	0	0	Females		
0	0	0	0	0	0	0	0	0	0	0	0	0	0	0	0	0	0	0	0	0	0	0	0	Males	Al-Qadaa	Kera Al Ha'et
0	0	0	0	0	0	0	0	0	0	0	0	0	0	0	0	0	0	0	1	16	112	5	1	Females		
0	0	0	0	0	0	0	0	0	0	0	0	0	0	0	0	0	0	0	1	10	70	3	1	Males	Al Hashraj	Kera Al Ha'et
0	0	0	0	0	0	0	0	0	0	0	0	0	0	0	0	0	0	0	1	9	83	3	1	Females		
0	0	0	0	0	0	0	0	0	0	0	0	0	0	0	0	0	0	0	1	9	91	3	1	Males	Al-Na'rah	Warakh
0	0	0	0	0	0	0	0	0	0	0	0	0	0	0	0	0	0	0	0	0	0	0	0	Females		
0	0	0	0	0	0	0	0	0	0	0	0	0	0	0	0	0	0	0	0	0	0	0	0	Males	Al-Haymum	Warakh
0	0	0	0	0	0	0	0	0	0	0	0	0	0	0	0	0	0	0	1	9	105	3	1	Females		
0	0	0	0	0	0	0	0	0	0	0	0	0	0	0	0	0	0	0	1	12	32	3	1	Males	Al-Suesiyah	Warakh
0	0	0	0	0	0	0	0	0	0	0	0	0	0	0	0	0	0	0	0	0	0	0	0	Females		
0	0	0	0	0	0	0	0	0	0	0	0	0	0	0	0	0	0	0	0	0	0	0	0	Males	Al Boytha	Al Boytha
0	0	0	0	0	0	0	0	0	0	0	0	0	0	0	0	0	0	1	0	13	16	3	1	Females		
0	0	0	0	0	0	0	0	0	0	0	0	0	0	0	0	0	0	0	1	6	49	3	1	Males	Al Jawa	Al Jawa
0	0	0	0	0	0	0	0	0	0	0	0	0	0	0	0	0	0	0	1	10	62	3	1	Females		

The sixteenth services guide 2017\_Region Al Bahah

Table (37-7)

## Educational services at the populated area level

## Intermediate school 1-2

Evening Private intermediate						Private Intermediate						Evening Intermediate						General Intermediate						Gender	Populated area	Emirate or governorate or municipality
Number						Number						Number						Number								
Rented buildings	Owned buildings	Teachers	Students	Classes	Schools	Rented buildings	Owned buildings	Teachers	Students	Classes	Schools	Rented buildings	Owned buildings	Teachers	Students	Classes	Schools	Rented buildings	Owned buildings	Teachers	Students	Classes	Schools			
0	0	0	0	0	0	0	0	0	0	0	0	0	0	0	0	0	0	0	1	21	210	9	1	Males	Qilwah	Qilwah
0	0	0	0	0	0	0	0	0	0	0	0	0	0	0	0	0	0	0	3	40	319	11	3	Females		
0	0	0	0	0	0	0	0	0	0	0	0	0	0	0	0	0	0	0	1	10	31	3	1	Males	Al-Taif	Qilwah
0	0	0	0	0	0	0	0	0	0	0	0	0	0	0	0	0	0	0	0	0	0	0	0	Females		
0	0	0	0	0	0	0	0	0	0	0	0	0	0	0	0	0	0	0	0	0	0	0	0	Males	Al Bidha	Qilwah
0	0	0	0	0	0	0	0	0	0	0	0	0	0	0	0	0	0	1	0	9	44	3	1	Females		
0	0	0	0	0	0	0	0	0	0	0	0	0	0	0	0	0	0	1	0	9	30	3	1	Males	Al Taraf	Qilwah
0	0	0	0	0	0	0	0	0	0	0	0	0	0	0	0	0	0	0	0	0	0	0	0	Females		
0	0	0	0	0	0	0	0	0	0	0	0	0	0	0	0	0	0	1	0	16	129	7	1	Males	Al-Hasbah	Qilwah
0	0	0	0	0	0	0	0	0	0	0	0	0	0	0	0	0	0	0	0	0	0	0	0	Females		
0	0	0	0	0	0	0	0	0	0	0	0	0	0	0	0	0	0	0	1	10	46	3	1	Males	Al-Ghabshah	Qilwah
0	0	0	0	0	0	0	0	0	0	0	0	0	0	0	0	0	0	0	1	6	62	3	1	Females		
0	0	0	0	0	0	0	0	0	0	0	0	0	0	0	0	0	0	0	1	8	92	3	1	Males	Khamis Al-Sho'raa	Ash Shara
0	0	0	0	0	0	0	0	0	0	0	0	0	0	0	0	0	0	0	1	20	128	6	1	Females		
0	0	0	0	0	0	0	0	0	0	0	0	0	0	0	0	0	0	0	0	0	0	0	0	Males	Madhah Al Yehmid	Ash Shara
0	0	0	0	0	0	0	0	0	0	0	0	0	0	0	0	0	0	1	0	9	53	3	1	Females		
0	0	0	0	0	0	0	0	0	0	0	0	0	0	0	0	0	0	0	1	8	42	3	1	Males	Al-Hankah	Ash Shara
0	0	0	0	0	0	0	0	0	0	0	0	0	0	0	0	0	0	0	1	10	19	3	1	Females		

The sixteenth services guide 2017\_Region Al Bahah

Table (37 - 8 )

## Educational services at the populated area level

## Intermediate school 1-2

Evening Private intermediate						Private Intermediate						Evening Intermediate						General Intermediate						Gender	Populated area	Emirate or governorate or municipality
Number						Number						Number						Number								
Rented buildings	Owned buildings	Teachers	Students	Classes	Schools	Rented buildings	Owned buildings	Teachers	Students	Classes	Schools	Rented buildings	Owned buildings	Teachers	Students	Classes	Schools	Rented buildings	Owned buildings	Teachers	Students	Classes	Schools			
0	0	0	0	0	0	0	0	0	0	0	0	0	0	0	0	0	0	0	1	14	63	3	1	Males	Al-Qarian	Ash Shara
0	0	0	0	0	0	0	0	0	0	0	0	0	0	0	0	0	0	0	0	0	0	0	0	Females		
0	0	0	0	0	0	0	0	0	0	0	0	0	0	0	0	0	0	0	1	14	169	5	1	Males	Al-Romaydah	Billsoud and Al Swidi
0	0	0	0	0	0	0	0	0	0	0	0	0	0	0	0	0	0	1	0	10	101	3	1	Females		
0	0	0	0	0	0	0	0	0	0	0	0	0	0	0	0	0	0	0	0	0	0	0	0	Males	Lazmah	Billsoud and Al Swidi
0	0	0	0	0	0	0	0	0	0	0	0	0	0	0	0	0	0	0	1	9	59	3	1	Females		
0	0	0	0	0	0	0	0	0	0	0	0	0	0	0	0	0	0	0	1	4	78	3	1	Males	hisn Al-Habs	Al Mohamediya
0	0	0	0	0	0	0	0	0	0	0	0	0	0	0	0	0	0	0	1	16	69	3	1	Females		
0	0	0	0	0	0	0	0	0	0	0	0	0	0	0	0	0	0	0	1	7	54	3	1	Males	Al-Ada'inah	Al Mohamediya
0	0	0	0	0	0	0	0	0	0	0	0	0	0	0	0	0	0	1	0	12	60	2	1	Females		
0	0	0	0	0	0	0	0	0	0	0	0	0	0	0	0	0	0	0	1	7	35	3	1	Males	Al-Safardah	Ashab
0	0	0	0	0	0	0	0	0	0	0	0	0	0	0	0	0	0	0	0	0	0	0	0	Females		
0	0	0	0	0	0	0	0	0	0	0	0	0	0	0	0	0	0	0	1	7	17	3	1	Males	Al-Tho'ban	Ashab
0	0	0	0	0	0	0	0	0	0	0	0	0	0	0	0	0	0	0	0	0	0	0	0	Females		
0	0	0	0	0	0	0	0	0	0	0	0	0	0	0	0	0	0	0	1	10	78	3	1	Males	Al-Atawilah	Al Qara
0	0	0	0	0	0	0	0	0	0	0	0	0	0	0	0	0	0	0	1	10	66	3	1	Females		
0	0	0	0	0	0	0	0	0	0	0	0	0	0	0	0	0	0	0	1	11	42	3	1	Males	Al-Qesmah	Al Qara
0	0	0	0	0	0	0	0	0	0	0	0	0	0	0	0	0	0	0	1	12	34	3	1	Females		

The sixteenth services guide 2017\_Region Al Bahah

Table (37-9 )

## Educational services at the populated area level

## Intermediate school 1-2

Evening Private intermediate						Private Intermediate						Evening Intermediate						General Intermediate						Gender	Populated area	Emirate or governorate or municipality				
Number						Number						Number						Number												
Rented buildings	Owned buildings	Teachers	Students	Classes	Schools	Rented buildings	Owned buildings	Teachers	Students	Classes	Schools	Rented buildings	Owned buildings	Teachers	Students	Classes	Schools	Rented buildings	Owned buildings	Teachers	Students	Classes	Schools							
0	0	0	0	0	0	0	0	0	0	0	0	0	0	0	0	0	0	0	0	0	0	0	0	0	0	0	0	Males	Al-Hakman	Al Qara
0	0	0	0	0	0	0	0	0	0	0	0	0	0	0	0	0	0	0	1	10	40	3	1	Females						
0	0	0	0	0	0	0	0	0	0	0	0	0	0	0	0	0	0	0	0	0	0	0	0	0	0	0	0	Males	Al-Makatim	Al Qara
0	0	0	0	0	0	0	0	0	0	0	0	0	0	0	0	0	0	0	1	17	56	2	1	Females						
0	0	0	0	0	0	0	0	0	0	0	0	0	0	0	0	0	0	0	1	11	71	3	1	Males	Al Zeyad Al-Aqariyah and Ahl	Bidah				
0	0	0	0	0	0	0	0	0	0	0	0	0	0	0	0	0	0	0	1	12	41	3	1	Females						
0	0	0	0	0	0	0	0	0	0	0	0	0	0	0	0	0	0	0	0	0	0	0	0	0	0	0	0	Males	Al Jadlan	Bidah
0	0	0	0	0	0	0	0	0	0	0	0	0	0	0	0	0	0	0	1	12	35	3	1	Females						
0	0	0	0	0	0	0	0	0	0	0	0	0	0	0	0	0	0	0	0	0	0	0	0	0	0	0	0	Males	Al-Qawarir	Bidah
0	0	0	0	0	0	0	0	0	0	0	0	0	0	0	0	0	0	0	1	9	37	3	1	Females						
0	0	0	0	0	0	0	0	0	0	0	0	0	0	0	0	0	0	0	1	10	91	3	1	Males	Al Wahdah	Bidah				
0	0	0	0	0	0	0	0	0	0	0	0	0	0	0	0	0	0	0	0	0	0	0	0	Females						
0	0	0	0	0	0	0	0	0	0	0	0	0	0	0	0	0	0	0	0	0	0	0	0	0	0	0	0	Males	Al Kalbah	Bni Harir and Bani Adwan
0	0	0	0	0	0	0	0	0	0	0	0	0	0	0	0	0	0	0	1	14	20	2	1	Females						
0	0	0	0	0	0	0	0	0	0	0	0	0	0	0	0	0	0	0	1	9	53	3	1	Males	Al-Dahwat	Bni Harir and Bani Adwan				
0	0	0	0	0	0	0	0	0	0	0	0	0	0	0	0	0	0	0	1	8	37	3	1	Females						
0	0	0	0	0	0	0	0	0	0	0	0	0	0	0	0	0	0	0	1	15	53	3	1	Males	Al-Mashariq	Bni Harir and Bani Adwan				
0	0	0	0	0	0	0	0	0	0	0	0	0	0	0	0	0	0	0	0	0	0	0	0	Females						

The sixteenth services guide 2017\_Region Al Bahah

## Educational services at the populated area level

## Intermediate school 1-2

Evening Private intermediate						Private Intermediate						Evening Intermediate						General Intermediate						Gender	Populated area	Emirate or governorate or municipality
Number						Number						Number						Number								
Rented buildings	Owned buildings	Teachers	Students	Classes	Schools	Rented buildings	Owned buildings	Teachers	Students	Classes	Schools	Rented buildings	Owned buildings	Teachers	Students	Classes	Schools	Rented buildings	Owned buildings	Teachers	Students	Classes	Schools			
0	0	0	0	0	0	0	0	0	0	0	0	0	0	0	0	0	0	0	0	0	0	0	0	Males	Khabab	Nekhal
0	0	0	0	0	0	0	0	0	0	0	0	0	0	0	0	0	0	0	1	10	70	3	1	Females		
0	0	0	0	0	0	0	0	0	0	0	0	0	0	0	0	0	0	0	1	8	46	3	1	Males	Al-Nab'ah	Nekhal
0	0	0	0	0	0	0	0	0	0	0	0	0	0	0	0	0	0	0	0	0	0	0	0	Females		
0	0	0	0	0	0	0	0	0	0	0	0	0	0	0	0	0	0	0	1	13	135	5	1	Males	Al-Atafah (the upper)	Ma'shouq
0	0	0	0	0	0	0	0	0	0	0	0	0	0	0	0	0	0	0	1	11	90	3	1	Females		
0	0	0	0	0	0	0	0	0	0	0	0	0	0	0	0	0	0	0	0	0	0	0	0	Males	Al-Tho'ban	Bani Hasan
0	0	0	0	0	0	0	0	0	0	0	0	0	0	0	0	0	0	0	1	16	133	6	1	Females		
0	0	0	0	0	0	0	0	0	0	0	0	0	0	0	0	0	0	0	1	11	77	3	1	Males	Al-Jawfaa	Bani Hasan
0	0	0	0	0	0	0	0	0	0	0	0	0	0	0	0	0	0	0	1	7	37	3	1	Females		
0	0	0	0	0	0	0	0	0	0	0	0	0	0	0	0	0	0	0	1	7	73	3	1	Males	Ne'ash and Sadr Bir	Bani Hasan
0	0	0	0	0	0	0	0	0	0	0	0	0	0	0	0	0	0	0	0	0	0	0	0	Females		
0	0	0	0	0	0	0	0	0	0	0	0	0	0	0	0	0	0	0	1	16	91	4	1	Males	Al-Rakbah	Bani Hasan
0	0	0	0	0	0	0	0	0	0	0	0	0	0	0	0	0	0	0	0	0	0	0	0	Females		
0	0	0	0	0	0	0	0	0	0	0	0	0	0	0	0	0	0	0	0	0	0	0	0	Males	Hamim Zahran	Bani Hasan
0	0	0	0	0	0	0	0	0	0	0	0	0	0	0	0	0	0	0	1	11	27	3	1	Females		
0	0	0	0	0	0	0	0	0	0	0	0	0	0	0	0	0	0	0	1	10	67	4	1	Males	Al-Barik	Baidhan
0	0	0	0	0	0	0	0	0	0	0	0	0	0	0	0	0	0	0	0	0	0	0	0	Females		

## Educational services at the populated area level

## Intermediate school 1-2

Evening Private intermediate						Private Intermediate						Evening Intermediate						General Intermediate						Gender	Populated area	Emirate or governorate or municipality
Number						Number						Number						Number								
Rented buildings	Owned buildings	Teachers	Students	Classes	Schools	Rented buildings	Owned buildings	Teachers	Students	Classes	Schools	Rented buildings	Owned buildings	Teachers	Students	Classes	Schools	Rented buildings	Owned buildings	Teachers	Students	Classes	Schools			
0	0	0	0	0	0	0	0	0	0	0	0	0	0	0	0	0	0	0	0	0	0	0	0	Males	Qarah	Baidhan
0	0	0	0	0	0	0	0	0	0	0	0	0	0	0	0	0	0	1	0	14	82	5	1	Females		
0	0	0	0	0	0	0	0	0	0	0	0	0	0	0	0	0	0	0	0	0	0	0	0	Males	Al-Wasit	Baidhan
0	0	0	0	0	0	0	0	0	0	0	0	0	0	0	0	0	0	1	0	13	19	3	1	Females		
0	0	0	0	0	0	0	0	0	0	0	0	0	0	0	0	0	0	0	1	8	72	3	1	Males	Qarn Zaby	Baidhan
0	0	0	0	0	0	0	0	0	0	0	0	0	0	0	0	0	0	0	1	5	69	3	1	Females		
0	0	0	0	0	0	0	0	0	0	0	0	0	0	0	0	0	0	0	0	0	0	0	0	Males	Al-Foqahaa	Wadi As Sadr
0	0	0	0	0	0	0	0	0	0	0	0	0	0	0	0	0	0	0	1	6	46	3	1	Females		
0	0	0	0	0	0	0	0	0	0	0	0	0	0	0	0	0	0	0	1	11	56	3	1	Males	Arimah	Wadi As Sadr
0	0	0	0	0	0	0	0	0	0	0	0	0	0	0	0	0	0	0	0	0	0	0	0	Females		
0	0	0	0	0	0	0	0	0	0	0	0	0	0	0	0	0	0	0	0	0	0	0	0	Males	Al-Mashay'ah	Wadi As Sadr
0	0	0	0	0	0	0	0	0	0	0	0	0	0	0	0	0	0	0	1	9	31	3	1	Females		
0	0	0	0	0	0	0	0	0	0	0	0	0	0	0	0	0	0	0	1	14	104	6	1	Males	Ar Rahwan	Farat Ghamid Az Zinad
0	0	0	0	0	0	0	0	0	0	0	0	0	0	0	0	0	0	0	1	7	47	3	1	Females		
0	0	0	0	0	0	0	0	0	0	0	0	0	0	0	0	0	0	0	1	8	65	3	1	Males	Al-Hatafrah and Qahzah	Farat Ghamid Az Zinad
0	0	0	0	0	0	0	0	0	0	0	0	0	0	0	0	0	0	0	1	8	29	3	1	Females		
0	0	0	0	0	0	0	0	0	0	0	0	0	0	0	0	0	0	0	0	0	0	0	0	Males	Al-Qari'	Farat Ghamid Az Zinad
0	0	0	0	0	0	0	0	0	0	0	0	0	0	0	0	0	0	0	1	10	27	3	1	Females		

## Educational services at the populated area level

## Intermediate school 1-2

Evening Private intermediate						Private Intermediate						Evening Intermediate						General Intermediate						Gender	Populated area	Emirate or governorate or municipality
Number						Number						Number						Number								
Rented buildings	Owned buildings	Teachers	Students	Classes	Schools	Rented buildings	Owned buildings	Teachers	Students	Classes	Schools	Rented buildings	Owned buildings	Teachers	Students	Classes	Schools	Rented buildings	Owned buildings	Teachers	Students	Classes	Schools			
0	0	0	0	0	0	0	0	0	0	0	0	0	0	0	0	0	0	0	1	7	102	3	1	Males	Al-Hajrah	Farat Ghamid Az Zinad
0	0	0	0	0	0	0	0	0	0	0	0	0	0	0	0	0	0	0	0	0	0	0	0	Females		
0	0	0	0	0	0	0	0	0	0	0	0	0	0	0	0	0	0	0	0	0	0	0	0	Males	Al-Tanf	Farat Ghamid Az Zinad
0	0	0	0	0	0	0	0	0	0	0	0	0	0	0	0	0	0	1	0	12	41	3	1	Females		
0	0	0	0	0	0	0	0	0	0	0	0	0	1	0	6	3	1	0	1	8	71	4	1	Males	Al-Zenad	Batat
0	0	0	0	0	0	0	0	0	0	0	0	0	0	0	0	0	0	0	1	10	72	3	1	Females		
0	0	0	0	0	0	0	0	0	0	0	0	0	0	0	0	0	0	0	0	0	0	0	0	Males	Wadi nasbah	Nasba and Jebal Al Musawadah
0	0	0	0	0	0	0	0	0	0	0	0	0	0	0	0	0	0	1	0	9	28	3	1	Females		
0	0	0	0	0	0	0	0	0	0	0	0	0	0	0	0	0	0	0	1	7	27	3	1	Males	Al-Qa'rah	Nasba and Jebal Al Musawadah
0	0	0	0	0	0	0	0	0	0	0	0	0	0	0	0	0	0	0	0	0	0	0	0	Females		
0	0	0	0	0	0	0	0	0	0	0	0	0	0	0	0	0	0	0	1	6	100	3	1	Males	Al-Qutaybaa	Yaps
0	0	0	0	0	0	0	0	0	0	0	0	0	0	0	0	0	0	0	1	11	63	3	1	Females		
0	0	0	0	0	0	0	0	0	0	0	0	0	0	0	0	0	0	0	0	0	0	0	0	Males	Al-Ithnayn	Yaps
0	0	0	0	0	0	0	0	0	0	0	0	0	0	0	0	0	0	1	0	8	30	3	1	Females		
0	0	0	0	0	0	0	0	0	0	0	0	0	0	0	0	0	0	1	0	7	33	3	1	Males	Buraydah	Yaps
0	0	0	0	0	0	0	0	0	0	0	0	0	0	0	0	0	0	0	0	0	0	0	0	Females		
0	0	0	0	0	0	0	0	0	0	0	0	0	0	0	0	0	0	0	0	0	0	0	0	Males	Hadbah Al-Qohayb	Al Hajrah
0	0	0	0	0	0	0	0	0	0	0	0	0	0	0	0	0	0	0	1	9	28	3	1	Females	Al-Mokhatt	



## Educational services at the populated area level

## Intermediate school 1-2

Evening Private intermediate						Private Intermediate						Evening Intermediate						General Intermediate						Gender	Populated area	Emirate or governorate or municipality
Number						Number						Number						Number								
Rented buildings	Owned buildings	Teachers	Students	Classes	Schools	Rented buildings	Owned buildings	Teachers	Students	Classes	Schools	Rented buildings	Owned buildings	Teachers	Students	Classes	Schools	Rented buildings	Owned buildings	Teachers	Students	Classes	Schools			
0	0	0	0	0	0	0	0	0	0	0	0	0	0	0	0	0	0	0	0	0	0	0	0	Males	Souq Al-hejrah	Al Hajrah
0	0	0	0	0	0	0	0	0	0	0	0	0	0	0	0	0	0	0	1	15	107	3	1	Females		
0	0	0	0	0	0	0	0	0	0	0	0	0	0	0	0	0	0	0	1	5	55	3	1	Males	Habs Al-Haqibah	Garda' Bani Ali
0	0	0	0	0	0	0	0	0	0	0	0	0	0	0	0	0	0	0	0	0	0	0	0	Females		
0	0	0	0	0	0	0	0	0	0	0	0	0	0	0	0	0	0	0	0	0	0	0	0	Males	Habs Al-fyuQ	Garda' Bani Ali
0	0	0	0	0	0	0	0	0	0	0	0	0	0	0	0	0	0	0	1	6	68	3	1	Females		
0	0	0	0	0	0	0	0	0	0	0	0	0	0	0	0	0	0	0	0	0	0	0	0	Males	Al Jurain	Al Jurain
0	0	0	0	0	0	0	0	0	0	0	0	0	0	0	0	0	0	0	1	11	95	3	1	Females		
0	0	0	0	0	0	0	0	0	0	0	0	0	0	0	0	0	0	0	1	9	72	3	1	Males	Al-Hariqah	Al Jurain
0	0	0	0	0	0	0	0	0	0	0	0	0	0	0	0	0	0	0	0	0	0	0	0	Females		
0	0	0	0	0	0	0	0	0	0	0	0	0	1	0	4	2	1	0	0	0	0	0	0	Males	Al-Watid in Kersh	Al Jurain
0	0	0	0	0	0	0	0	0	0	0	0	0	0	0	0	0	0	1	0	8	29	3	1	Females		
0	0	0	0	0	0	0	0	0	0	0	0	0	0	0	0	0	0	0	1	10	58	2	1	Males	Wadi Med' (Public Site)	Al Jurain
0	0	0	0	0	0	0	0	0	0	0	0	0	0	0	0	0	0	0	0	0	0	0	0	Females		
0	0	0	0	0	0	0	0	0	0	0	0	0	0	0	0	0	0	0	1	9	43	3	1	Males	Al-Hushah	Wadi Rema
0	0	0	0	0	0	0	0	0	0	0	0	0	0	0	0	0	0	0	0	0	0	0	0	Females		
0	0	0	0	0	0	0	0	0	0	0	0	0	0	0	0	0	0	0	0	0	0	0	0	Males	Habs Al-Hawayil	Wadi Rema
0	0	0	0	0	0	0	0	0	0	0	0	0	0	0	0	0	0	1	0	7	25	3	1	Females		

Table (37- 14 )

## Educational services at the populated area level

## Intermediate school 1-2

Evening Private intermediate						Private Intermediate						Evening Intermediate						General Intermediate						Gender	Populated area	Emirate or governorate or municipality
Number						Number						Number						Number								
Rented buildings	Owned buildings	Teachers	Students	Classes	Schools	Rented buildings	Owned buildings	Teachers	Students	Classes	Schools	Rented buildings	Owned buildings	Teachers	Students	Classes	Schools	Rented buildings	Owned buildings	Teachers	Students	Classes	Schools			
0	0	0	0	0	0	0	0	0	0	0	0	0	0	0	0	0	0	1	0	7	14	3	1	Males	Al-Redah	Wadi Rema
0	0	0	0	0	0	0	0	0	0	0	0	0	0	0	0	0	0	0	0	0	0	0	0	Females		

The sixteenth services guide 2017\_Region Al Bahah

## Educational services at the populated area level

## Intermediate school 2-2

International Intermediate						Intermediate private Quran						Intermediate Quran memorization						Gender	Populated area	Emirate or governorate or municipality
Number						Number						Number								
Rented buildings	Owned buildings	Teachers	Students	Classes	Schools	Rented buildings	Owned buildings	Teachers	Students	Classes	Schools	Rented buildings	Owned buildings	Teachers	Students	Classes	Schools			
2	0	7	59	6	2	0	0	0	0	0	0	1	2	29	149	12	3	Males	Al Baha	Al Bahah
1	0	3	28	3	1	0	0	0	0	0	0	1	2	34	121	11	3	Females		
0	0	0	0	0	0	0	0	0	0	0	0	1	1	17	85	6	2	Males	Baljurashi	Biljurashi
0	0	0	0	0	0	0	0	0	0	0	0	0	1	12	67	3	1	Females		
0	0	0	0	0	0	0	0	0	0	0	0	0	1	9	54	3	1	Males	Al-mandaq	Al Mandaq
0	0	0	0	0	0	0	0	0	0	0	0	0	1	10	46	3	1	Females		
0	0	0	0	0	0	0	0	0	0	0	0	0	1	13	118	6	1	Males	Al-Makhwah	Al Mukhwah
0	0	0	0	0	0	0	0	0	0	0	0	0	1	12	107	6	1	Females		
0	0	0	0	0	0	0	0	0	0	0	0	0	1	10	54	3	1	Males	Nawan	Nawan
0	0	0	0	0	0	0	0	0	0	0	0	1	0	10	43	3	1	Females		
0	0	0	0	0	0	0	0	0	0	0	0	0	2	19	113	7	2	Males	Al-Aqiq	Al Aqiq
0	0	0	0	0	0	0	0	0	0	0	0	0	1	12	79	5	1	Females		
0	0	0	0	0	0	0	0	0	0	0	0	0	2	24	120	9	2	Males	Qilwah	Qilwah
0	0	0	0	0	0	0	0	0	0	0	0	0	1	16	95	3	1	Females		
0	0	0	0	0	0	0	0	0	0	0	0	0	0	0	0	0	0	Males	Khamis Al-Sho'raa	Ash Shara
0	0	0	0	0	0	0	0	0	0	0	0	0	1	10	26	3	1	Females		
0	0	0	0	0	0	0	0	0	0	0	0	0	1	10	15	3	1	Males	Al-Atawilah	Al Qara
0	0	0	0	0	0	0	0	0	0	0	0	0	1	12	25	3	1	Females		

The sixteenth services guide 2017\_Region Al Bahah

## Educational services at the populated area level

## Intermediate school 2-2

International Intermediate						Intermediate private Quran						Intermediate Quran memorization						Gender	Populated area	Emirate or governorate or municipality
Number						Number						Number								
Rented buildings	Owned buildings	Teachers	Students	Classes	Schools	Rented buildings	Owned buildings	Teachers	Students	Classes	Schools	Rented buildings	Owned buildings	Teachers	Students	Classes	Schools			
0	0	0	0	0	0	0	0	0	0	0	0	0	0	0	0	0	0	Males	Ma'shouq	Ma'shouq
0	0	0	0	0	0	0	0	0	0	0	0	0	1	11	43	3	1	Females		
0	0	0	0	0	0	0	0	0	0	0	0	0	1	10	40	3	1	Males	Ar Rahwan	Farat Ghamid Az Zinad
0	0	0	0	0	0	0	0	0	0	0	0	1	0	10	51	3	1	Females		
0	0	0	0	0	0	0	0	0	0	0	0	0	1	9	33	3	1	Males	Souq Al-hejrah	Al Hajrah
0	0	0	0	0	0	0	0	0	0	0	0	0	0	0	0	0	0	Females		
0	0	0	0	0	0	0	0	0	0	0	0	0	1	12	55	3	1	Males	Habs Al-Haqibah	Garda' Bani Ali
0	0	0	0	0	0	0	0	0	0	0	0	0	0	0	0	0	0	Females		

The sixteenth services guide 2017\_Region Al Bahah

## Educational services at the populated area level

## Secondary School 1-2

Private Secondary						Evening General Secondary						General Secondary						Gender	Populated area	Emirate or governorate or municipality
Number						Number						Number								
Rented buildings	Owned buildings	Teachers	Students	Classes	Schools	Rented buildings	Owned buildings	Teachers	Students	Classes	Schools	Rented buildings	Owned buildings	Teachers	Students	Classes	Schools			
1	0	14	128	10	1	0	2	0	99	7	2	1	6	149	1012	46	7	Males	Al Baha	Al Bahah
0	0	0	0	0	0	0	0	0	0	0	0	1	11	228	1237	70	12	Females		
1	0	13	81	4	1	0	1	0	43	3	1	0	2	38	234	11	2	Males	Baljurashi	Biljurashi
0	0	0	0	0	0	0	0	0	0	0	0	1	4	69	402	22	5	Females		
0	0	0	0	0	0	0	0	0	0	0	0	1	0	18	108	6	1	Males	Al-Kadfah	Bani Kabir
0	0	0	0	0	0	0	0	0	0	0	0	0	1	18	137	6	1	Females		
0	0	0	0	0	0	0	0	0	0	0	0	0	0	0	0	0	0	Males	Al Marzouq	Bani Kabir
0	0	0	0	0	0	0	0	0	0	0	0	0	1	7	18	4	1	Females		
0	0	0	0	0	0	0	0	0	0	0	0	0	0	0	0	0	0	Males	Al Hamid (Ba'ij Hamam)	Bilshahm
0	0	0	0	0	0	0	0	0	0	0	0	0	1	17	84	5	1	Females		
0	0	0	0	0	0	0	0	0	0	0	0	0	1	23	216	8	1	Males	Al-Farah	Bilshahm
0	0	0	0	0	0	0	0	0	0	0	0	0	0	0	0	0	0	Females		
0	0	0	0	0	0	0	0	0	0	0	0	0	0	0	0	0	0	Males	Qazanah	Bilshahm
0	0	0	0	0	0	0	0	0	0	0	0	0	1	15	73	5	1	Females		
0	0	0	0	0	0	0	0	0	0	0	0	0	1	10	89	4	1	Males	Jerd	Bani Kabir Badia
0	0	0	0	0	0	0	0	0	0	0	0	1	0	12	74	5	1	Females		
0	0	0	0	0	0	0	0	0	0	0	0	0	0	0	0	0	0	Males	Dar Al-Souq	Wadi Sheri
0	0	0	0	0	0	0	0	0	0	0	0	0	1	17	27	5	1	Females		

The sixteenth services guide 2017\_Region Al Bahah

## Educational services at the populated area level

## Secondary School 1-2

Private Secondary						Evening General Secondary						General Secondary						Gender	Populated area	Emirate or governorate or municipality
Number						Number						Number								
Rented buildings	Owne d buildings	Teachers	Students	Classes	Schools	Rented buildings	Owne d buildings	Teachers	Students	Classes	Schools	Rented buildings	Owne d buildings	Teachers	Students	Classes	Schools			
0	0	0	0	0	0	0	1	0	32	3	1	1	1	51	351	15	2	Males	Al-mandaq	Al Mandaq
0	0	0	0	0	0	0	0	0	0	0	0	0	2	42	247	11	2	Females		
0	0	0	0	0	0	0	0	0	0	0	0	0	1	19	126	5	1	Males	Al-Safh	Bilkhazmar
0	0	0	0	0	0	0	0	0	0	0	0	0	1	21	177	5	1	Females		
0	0	0	0	0	0	0	0	0	0	0	0	0	0	0	0	0	0	Males	Qarn Abo Al-Hashhash and Al-Radmah	Dous
0	0	0	0	0	0	0	0	0	0	0	0	0	1	18	42	4	1	Females		
0	0	0	0	0	0	0	0	0	0	0	0	0	1	11	64	3	1	Males	Al-Zarqan and Al-Hesnayn	Dous
0	0	0	0	0	0	0	0	0	0	0	0	0	0	0	0	0	0	Females		
0	0	0	0	0	0	0	0	0	0	0	0	0	1	13	83	6	1	Males	Barahrah Al-Souq and Al-Jehaf	Barhouh
0	0	0	0	0	0	0	0	0	0	0	0	0	1	17	103	5	1	Females		
0	0	0	0	0	0	0	1	0	84	4	1	0	3	92	741	31	3	Males	Al-Makhwah	Al Mukhwah
0	0	0	0	0	0	0	0	0	0	0	0	1	1	55	463	15	2	Females		
0	0	0	0	0	0	0	0	0	0	0	0	1	0	6	8	3	1	Males	Al Fara'	Al Mukhwah
0	0	0	0	0	0	0	0	0	0	0	0	1	0	6	7	2	1	Females		
0	0	0	0	0	0	0	1	0	57	3	1	0	1	25	200	8	1	Males	Nawan	Nawan
0	0	0	0	0	0	0	0	0	0	0	0	0	1	22	300	12	1	Females		
0	0	0	0	0	0	0	0	0	0	0	0	0	1	12	189	6	1	Males	Al-Ryanah	Al Jawah
0	0	0	0	0	0	0	0	0	0	0	0	0	1	16	143	6	1	Females		

## Educational services at the populated area level

## Secondary School 1-2

Private Secondary						Evening General Secondary						General Secondary						Gender	Populated area	Emirate or governorate or municipality
Number						Number						Number								
Rented buildings	Owned buildings	Teachers	Students	Classes	Schools	Rented buildings	Owned buildings	Teachers	Students	Classes	Schools	Rented buildings	Owned buildings	Teachers	Students	Classes	Schools			
0	0	0	0	0	0	0	0	0	0	0	0	0	1	16	81	4	1	Males	Sand Al-Qahb	Neirah
0	0	0	0	0	0	0	0	0	0	0	0	0	1	14	105	5	1	Females		
0	0	0	0	0	0	0	0	0	0	0	0	0	0	0	0	0	0	Males	Al-Maydan and Al-Ghasnah	Wadi Mamna
0	0	0	0	0	0	0	0	0	0	0	0	0	1	14	50	5	1	Females		
0	0	0	0	0	0	0	1	0	46	3	1	0	2	49	380	15	2	Males	Al-Aqiq	Al Aqiq
0	0	0	0	0	0	0	0	0	0	0	0	1	1	47	587	19	2	Females		
0	0	0	0	0	0	0	0	0	0	0	0	0	1	20	146	5	1	Males	Jarab	Jarab
0	0	0	0	0	0	0	0	0	0	0	0	0	1	16	111	5	1	Females		
0	0	0	0	0	0	0	0	0	0	0	0	0	1	27	173	6	1	Males	Al-Jafdrah	Kera Al Ha'et
0	0	0	0	0	0	0	0	0	0	0	0	0	0	0	0	0	0	Females		
0	0	0	0	0	0	0	0	0	0	0	0	0	0	0	0	0	0	Males	Al-Qadaa	Kera Al Ha'et
0	0	0	0	0	0	0	0	0	0	0	0	0	1	18	191	6	1	Females		
0	0	0	0	0	0	0	0	0	0	0	0	0	1	16	116	5	1	Males	Al-Na'rah	Warakh
0	0	0	0	0	0	0	0	0	0	0	0	0	0	0	0	0	0	Females		
0	0	0	0	0	0	0	0	0	0	0	0	0	0	0	0	0	0	Males	Al-Haymum	Warakh
0	0	0	0	0	0	0	0	0	0	0	0	0	1	22	28	5	1	Females		
0	0	0	0	0	0	0	0	0	0	0	0	0	1	10	69	3	1	Males	Al Jawa	Al Jawa
0	0	0	0	0	0	0	0	0	0	0	0	0	1	16	72	5	1	Females		

## Educational services at the populated area level

## Secondary School 1-2

Private Secondary						Evening General Secondary						General Secondary						Gender	Populated area	Emirate or governorate or municipality
Number						Number						Number								
Rented buildings	Owned buildings	Teachers	Students	Classes	Schools	Rented buildings	Owned buildings	Teachers	Students	Classes	Schools	Rented buildings	Owned buildings	Teachers	Students	Classes	Schools			
0	0	0	0	0	0	0	1	0	21	3	1	1	0	6	58	3	1	Males	Qilwah	Qilwah
0	0	0	0	0	0	0	0	0	0	0	0	0	0	0	0	0	0	Females		
0	0	0	0	0	0	0	0	0	0	0	0	0	0	0	0	0	0	Males	Al-Ghabshah	Qilwah
0	0	0	0	0	0	0	0	0	0	0	0	0	1	21	180	6	1	Females		
0	0	0	0	0	0	0	0	0	0	0	0	0	1	41	323	21	1	Males	Khamis Al-Sho'raa	Ash Shara
0	0	0	0	0	0	0	0	0	0	0	0	0	1	15	241	10	1	Females		
0	0	0	0	0	0	0	1	0	15	3	1	0	0	0	0	0	0	Males	Al-Qarn	Ash Shara
0	0	0	0	0	0	0	0	0	0	0	0	0	0	0	0	0	0	Females		
0	0	0	0	0	0	0	0	0	0	0	0	0	1	14	159	6	1	Males	Al-Romaydah	Billsoud and Al Swidi
0	0	0	0	0	0	0	0	0	0	0	0	1	0	17	136	6	1	Females		
0	0	0	0	0	0	0	0	0	0	0	0	0	1	20	172	6	1	Males	hisn Al-Habs	Al Mohamediya
0	0	0	0	0	0	0	0	0	0	0	0	0	0	0	0	0	0	Females		
0	0	0	0	0	0	0	1	0	34	3	1	0	0	0	0	0	0	Males	Al-Safardah	Ashab
0	0	0	0	0	0	0	0	0	0	0	0	0	0	0	0	0	0	Females		
0	0	0	0	0	0	0	0	0	0	0	0	0	0	0	0	0	0	Males	Al-Atawilah	Al Qara
0	0	0	0	0	0	0	0	0	0	0	0	0	1	15	89	5	1	Females		
0	0	0	0	0	0	0	0	0	0	0	0	0	0	0	0	0	0	Males	Al-Qesmah	Al Qara
0	0	0	0	0	0	0	0	0	0	0	0	0	1	12	31	5	1	Females		



## Educational services at the populated area level

## Secondary School 1-2

Private Secondary						Evening General Secondary						General Secondary						Gender	Populated area	Emirate or governorate or municipality
Number						Number						Number								
Rented buildings	Owned buildings	Teachers	Students	Classes	Schools	Rented buildings	Owned buildings	Teachers	Students	Classes	Schools	Rented buildings	Owned buildings	Teachers	Students	Classes	Schools			
0	0	0	0	0	0	0	0	0	0	0	0	0	0	0	0	0	0	Males	Al-Hakman	Al Qara
0	0	0	0	0	0	0	0	0	0	0	0	0	1	13	45	5	1	Females		
0	0	0	0	0	0	0	0	0	0	0	0	0	0	0	0	0	0	Males	Al-Makatim	Al Qara
0	0	0	0	0	0	0	0	0	0	0	0	0	1	12	58	5	1	Females		
0	0	0	0	0	0	0	0	0	0	0	0	0	1	9	83	4	1	Males	Al Zeyad Al-Aqariyah and Ahl Al-Ras	Bidah
0	0	0	0	0	0	0	0	0	0	0	0	0	0	0	0	0	0	Females		
0	0	0	0	0	0	0	0	0	0	0	0	0	0	0	0	0	0	Males	Al Jadlan	Bidah
0	0	0	0	0	0	0	0	0	0	0	0	0	1	15	66	5	1	Females		
0	0	0	0	0	0	0	0	0	0	0	0	0	0	0	0	0	0	Males	Al-Qawarir	Bidah
0	0	0	0	0	0	0	0	0	0	0	0	0	1	11	33	5	1	Females		
0	0	0	0	0	0	0	0	0	0	0	0	0	1	13	44	3	1	Males	Al-Dahwat	Bni Harir and Bani Adwan
0	0	0	0	0	0	0	0	0	0	0	0	0	1	16	48	5	1	Females		
0	0	0	0	0	0	0	0	0	0	0	0	0	0	0	0	0	0	Males	Khabab	Nekhal
0	0	0	0	0	0	0	0	0	0	0	0	0	1	17	56	5	1	Females		
0	0	0	0	0	0	0	0	0	0	0	0	0	1	9	51	5	1	Males	Al-Nab'ah	Nekhal
0	0	0	0	0	0	0	0	0	0	0	0	0	0	0	0	0	0	Females		
0	0	0	0	0	0	0	0	0	0	0	0	0	1	23	101	3	1	Males	Al-Atafah (the upper)	Ma'shouq
0	0	0	0	0	0	0	0	0	0	0	0	0	1	24	136	6	1	Females		

## Educational services at the populated area level

## Secondary School 1-2

Private Secondary						Evening General Secondary						General Secondary						Gender	Populated area	Emirate or governorate or municipality
Number						Number						Number								
Rented buildings	Owne d buildings	Teachers	Students	Classes	Schools	Rented buildings	Owne d buildings	Teachers	Students	Classes	Schools	Rented buildings	Owne d buildings	Teachers	Students	Classes	Schools			
0	0	0	0	0	0	0	0	0	0	0	0	0	1	15	46	3	1	Males	Al-Jawfaa	Bani Hasan
0	0	0	0	0	0	0	0	0	0	0	0	0	1	14	47	4	1	Females		
0	0	0	0	0	0	0	0	0	0	0	0	0	1	35	235	9	1	Males	Al-Masamir and Al-Omr	Bani Hasan
0	0	0	0	0	0	0	0	0	0	0	0	0	0	0	0	0	0	Females		
0	0	0	0	0	0	0	0	0	0	0	0	0	0	0	0	0	0	Males	Al Saghrah	Bani Hasan
0	0	0	0	0	0	0	0	0	0	0	0	0	1	21	172	6	1	Females		
0	0	0	0	0	0	0	0	0	0	0	0	0	0	0	0	0	0	Males	Qarah	Baidhan
0	0	0	0	0	0	0	0	0	0	0	0	1	0	18	82	5	1	Females		
0	0	0	0	0	0	0	0	0	0	0	0	0	1	12	68	3	1	Males	Qarn Zaby	Baidhan
0	0	0	0	0	0	0	0	0	0	0	0	0	1	15	66	5	1	Females		
0	0	0	0	0	0	0	0	0	0	0	0	0	0	0	0	0	0	Males	Al-Foqahaa	Wadi As Sadr
0	0	0	0	0	0	0	0	0	0	0	0	0	1	15	59	5	1	Females		
0	0	0	0	0	0	0	0	0	0	0	0	0	0	0	0	0	0	Males	Al-Mashay'ah	Wadi As Sadr
0	0	0	0	0	0	0	0	0	0	0	0	0	1	15	51	5	1	Females		
0	0	0	0	0	0	0	1	0	18	3	1	0	1	33	207	11	1	Males	Al-Hatafrah and Qahzah	Farat Ghamid Az Zinad
0	0	0	0	0	0	0	0	0	0	0	0	0	0	0	0	0	0	Females		
0	0	0	0	0	0	0	1	0	28	3	1	0	1	13	72	4	1	Males	Al-Zenad	Batat
0	0	0	0	0	0	0	0	0	0	0	0	0	1	9	122	5	1	Females		

The sixteenth services guide 2017\_Region Al Bahah

## Educational services at the populated area level

## Secondary School 1-2

Private Secondary						Evening General Secondary						General Secondary						Gender	Populated area	Emirate or governorate or municipality
Number						Number						Number								
Rented buildings	Owned buildings	Teachers	Students	Classes	Schools	Rented buildings	Owned buildings	Teachers	Students	Classes	Schools	Rented buildings	Owned buildings	Teachers	Students	Classes	Schools			
0	0	0	0	0	0	0	0	0	0	0	0	0	1	14	162	6	1	Males	Al-Qutaybaa	Yaps
0	0	0	0	0	0	0	0	0	0	0	0	0	1	8	135	6	1	Females		
0	0	0	0	0	0	0	0	0	0	0	0	0	1	18	155	6	1	Males	Hadbah Al-Qohayb Al-Mokhatt	Al Hajrah
0	0	0	0	0	0	0	0	0	0	0	0	0	0	0	0	0	0	Females		
0	0	0	0	0	0	0	0	0	0	0	0	0	0	0	0	0	0	Males	Souq Al-hejrah	Al Hajrah
0	0	0	0	0	0	0	0	0	0	0	0	0	1	69	458	19	1	Females		
0	0	0	0	0	0	0	0	0	0	0	0	0	1	8	82	3	1	Males	Habs Al-Haqibah	Garda' Bani Ali
0	0	0	0	0	0	0	0	0	0	0	0	0	0	0	0	0	0	Females		
0	0	0	0	0	0	0	0	0	0	0	0	0	0	0	0	0	0	Males	Habs Al-fyuQ	Garda' Bani Ali
0	0	0	0	0	0	0	0	0	0	0	0	0	1	11	80	5	1	Females		
0	0	0	0	0	0	0	0	0	0	0	0	0	1	23	149	3	1	Males	Al Jurain	Al Jurain
0	0	0	0	0	0	0	0	0	0	0	0	0	1	11	162	5	1	Females		

The sixteenth services guide 2017\_Regions Al Bahah

Table (40 - 1 )

## Educational services at the populated area level

## Secondary School 2-3

Secondary private Quran memorization						Secondary Quran memorization						Evening Private secondary						Gender	Populated area	Emirate or governorate or municipality
Number						Number						Number								
Rented buildings	Owne d buildings	Teachers	Students	Classes	Schools	Rented buildings	Owne d buildings	Teachers	Students	Classes	Schools	Rented buildings	Owne d buildings	Teachers	Students	Classes	Schools			
0	0	0	0	0	0	1	0	9	30	3	1	0	0	0	0	0	0	Males	Al Baha	Al Bahah
0	0	0	0	0	0	0	1	11	40	3	1	0	0	0	0	0	0	Females		
0	0	0	0	0	0	0	1	10	35	3	1	0	0	0	0	0	0	Males	Baljurashi	Biljurashi
0	0	0	0	0	0	0	1	10	55	3	1	0	0	0	0	0	0	Females		
0	0	0	0	0	0	0	1	7	11	3	1	0	0	0	0	0	0	Males	Al-mandaq	Al Mandaq
0	0	0	0	0	0	0	1	7	49	3	1	0	0	0	0	0	0	Females		
0	0	0	0	0	0	0	1	11	56	3	1	0	0	0	0	0	0	Males	Al-Makhwah	Al Mukhwah
0	0	0	0	0	0	0	1	10	78	3	1	0	0	0	0	0	0	Females		
0	0	0	0	0	0	0	1	7	53	3	1	0	0	0	0	0	0	Males	Al-Aqiq	Al Aqiq
0	0	0	0	0	0	0	1	8	67	3	1	0	0	0	0	0	0	Females		
0	0	0	0	0	0	0	1	5	35	3	1	0	0	0	0	0	0	Males	Qilwah	Qilwah
0	0	0	0	0	0	0	1	9	61	3	1	0	0	0	0	0	0	Females		

The sixteenth services guide 2017\_Region Al Bahah

## Educational services at the populated area level

## Secondary School 3-3

International Secondary						Private Secondary (Courses)						General Secondary(Courses)						Gender	Populated area	Emirate or governorate or municipality
Number						Number						Number								
Rented buildings	Owned buildings	Teachers	Students	Classes	Schools	Rented buildings	Owned buildings	Teachers	Students	Classes	Schools	Rented buildings	Owned buildings	Teachers	Students	Classes	Schools			
0	0	0	0	0	0	0	0	0	0	0	0	0	4	121	1060	0	4	Males	Al Baha	Al Bahah
0	0	0	0	0	0	0	0	0	0	0	0	0	3	100	695	0	3	Females		
0	0	0	0	0	0	0	0	0	0	0	0	0	1	38	401	0	1	Males	Baljurashi	Biljurashi
0	0	0	0	0	0	0	0	0	0	0	0	0	1	35	250	0	1	Females		
0	0	0	0	0	0	0	0	0	0	0	0	0	1	24	216	0	1	Males	Al-Farah	Bilshahm
0	0	0	0	0	0	0	0	0	0	0	0	0	0	0	0	0	0	Females		
0	0	0	0	0	0	0	0	0	0	0	0	0	1	25	237	0	1	Males	Al-mandaq	Al Mandaq
0	0	0	0	0	0	0	0	0	0	0	0	0	1	23	128	0	1	Females		
0	0	0	0	0	0	0	0	0	0	0	0	0	2	56	533	0	2	Males	Al-Makhwah	Al Mukhwah
0	0	0	0	0	0	0	0	0	0	0	0	0	1	30	277	0	1	Females		
0	0	0	0	0	0	0	0	0	0	0	0	0	1	8	198	0	1	Males	Nawan	Nawan
0	0	0	0	0	0	0	0	0	0	0	0	0	1	15	218	0	1	Females		
0	0	0	0	0	0	0	0	0	0	0	0	0	1	25	236	0	1	Males	Al-Aqiq	Al Aqiq
0	0	0	0	0	0	0	0	0	0	0	0	0	1	37	254	0	1	Females		
0	0	0	0	0	0	0	0	0	0	0	0	0	1	18	159	0	1	Males	Al-Jafdrah	Kera Al Ha'et
0	0	0	0	0	0	0	0	0	0	0	0	0	0	0	0	0	0	Females		
0	0	0	0	0	0	0	0	0	0	0	0	0	1	22	367	0	1	Males	Qilwah	Qilwah
0	0	0	0	0	0	0	0	0	0	0	0	0	1	35	379	0	1	Females		

## Educational services at the populated area level

## Secondary School 3-3

International Secondary						Private Secondary (Courses)						General Secondary(Courses)						Gender	Populated area	Emirate or governorate or municipality
Number						Number						Number								
Rented buildings	Owne d buildings	Teachers	Students	Classes	Schools	Rented buildings	Owne d buildings	Teachers	Students	Classes	Schools	Rented buildings	Owne d buildings	Teachers	Students	Classes	Schools			
0	0	0	0	0	0	0	0	0	0	0	0	0	1	10	228	0	1	Males	Khamis Al-Sho'raa	Ash Shara
0	0	0	0	0	0	0	0	0	0	0	0	0	0	0	0	0	0	Females		
0	0	0	0	0	0	0	0	0	0	0	0	0	1	38	262	0	1	Males	Al-Atawilah	Al Qara
0	0	0	0	0	0	0	0	0	0	0	0	0	0	0	0	0	0	Females		
0	0	0	0	0	0	0	0	0	0	0	0	0	1	22	108	0	1	Males	Nabhan	Ma'shouq
0	0	0	0	0	0	0	0	0	0	0	0	0	0	0	0	0	0	Females		
0	0	0	0	0	0	0	0	0	0	0	0	0	1	28	250	0	1	Males	Al-Rakbah	Bani Hasan
0	0	0	0	0	0	0	0	0	0	0	0	0	0	0	0	0	0	Females		
0	0	0	0	0	0	0	0	0	0	0	0	0	1	12	242	0	1	Males	Ar Rahwan	Farat Ghamid Az Zinad
0	0	0	0	0	0	0	0	0	0	0	0	0	1	7	229	0	1	Females		
0	0	0	0	0	0	0	0	0	0	0	0	0	1	12	19	0	1	Males	Hadbah Al-Qohayb Al-Mokhatt	Al Hajrah
0	0	0	0	0	0	0	0	0	0	0	0	0	0	0	0	0	0	Females		
0	0	0	0	0	0	0	0	0	0	0	0	0	0	0	0	0	0	Males	Souq Al-hejrah	Al Hajrah
0	0	0	0	0	0	0	0	0	0	0	0	0	1	16	104	0	1	Females		
0	0	0	0	0	0	0	0	0	0	0	0	0	1	17	160	0	1	Males	Al-Hariqah	Al Jurain
0	0	0	0	0	0	0	0	0	0	0	0	0	0	0	0	0	0	Females		

The sixteenth services guide 2017\_Region Al Bahah

## Educational services at the populated area level

## Literacy and adult education 1-2

Intermediate adults education				Literacy				Gender	Populated area	Emirate or governorate or municipality
Number				Number						
Teachers	Students	Classes	Schools	Teachers	Students	Classes	Schools			
0	0	0	0	0	10	4	2	Males	Al Baha	Al Bahah
0	0	0	0	0	23	5	2	Females		
0	0	0	0	0	0	0	0	Males	Baljurashi	Biljurashi
0	0	0	0	0	30	6	3	Females		
0	0	0	0	0	6	3	1	Males	Sakhwan	Bani Kabir
0	0	0	0	0	0	0	0	Females		
0	0	0	0	0	6	2	1	Males	Mashinah	Al Mandaq
0	0	0	0	0	0	0	0	Females		
0	0	0	0	0	0	0	0	Males	Al Ne'mah	Daws Bani Fahm
0	0	0	0	0	16	2	1	Females		
0	0	0	0	0	6	1	1	Males	Owayrah	Dous
0	0	0	0	0	0	0	0	Females		
0	0	0	0	0	7	2	1	Males	Barahrah Al-Souq and Al-Jehaf	Barhouh
0	0	0	0	0	0	0	0	Females		
0	0	0	0	0	12	5	2	Males	Al-Makhwah	Al Mukhwah
0	0	0	0	0	0	0	0	Females		
0	0	0	0	0	6	2	1	Males	Al-Maydan and Al-Ghasnah	Wadi Mamna
0	0	0	0	0	0	0	0	Females		

## Educational services at the populated area level

## Literacy and adult education 1-2

Intermediate adults education				Literacy				Gender	Populated area	Emirate or governorate or municipality
Number				Number						
Teachers	Students	Classes	Schools	Teachers	Students	Classes	Schools			
0	0	0	0	0	0	0	0	Males	Al-Hamdah	Al Mukhwah
0	0	0	0	1	15	3	1	Females		
0	0	0	0	0	11	3	1	Males	Nawan	Nawan
0	0	0	0	0	17	3	1	Females		
0	0	0	0	0	8	2	1	Males	Al-Qa'r	Nawan
0	0	0	0	0	0	0	0	Females		
0	0	0	0	0	9	3	1	Males	Al-Shewal	Neirah
0	0	0	0	0	0	0	0	Females		
0	0	0	0	0	11	4	2	Males	Al-Aqiq	Al Aqiq
0	0	0	0	0	17	3	1	Females		
0	0	0	0	0	5	3	1	Males	Jarab	Jarab
0	0	0	0	0	0	0	0	Females		
0	0	0	0	0	0	0	0	Males	Al-Falaq	Jarab
0	0	0	0	0	17	5	1	Females		
0	0	0	0	0	12	2	1	Males	Al Hashraj	Kera Al Ha'et
0	0	0	0	0	31	3	1	Females		
0	0	0	0	0	12	2	1	Males	Al Jawa	Al Jawa
0	0	0	0	0	0	0	0	Females		



## Educational services at the populated area level

## Literacy and adult education 1-2

Intermediate adults education				Literacy				Gender	Populated area	Emirate or governorate or municipality
Number				Number						
Teachers	Students	Classes	Schools	Teachers	Students	Classes	Schools			
0	0	0	0	0	0	0	0	Males	Qilwah	Qilwah
0	0	0	0	0	8	2	1	Females		
0	0	0	0	0	0	0	0	Males	Al Bidha	Qilwah
0	0	0	0	10	31	3	1	Females		
0	0	0	0	0	0	0	0	Males	Al-Ghabshah	Qilwah
0	0	0	0	0	12	3	1	Females		
0	0	0	0	0	12	3	1	Males	Khamis Al-Sho'raa	Ash Shara
0	0	0	0	0	17	4	1	Females		
0	0	0	0	0	0	0	0	Males	hisn Al-Habs	Al Mohamediya
0	0	0	0	0	38	4	1	Females		
0	0	0	0	0	0	0	0	Males	Al-Ada'inah	Al Mohamediya
0	0	0	0	0	23	3	1	Females		
0	0	0	0	0	6	3	1	Males	Abu Safih	Nekhal
0	0	0	0	0	0	0	0	Females		
0	0	0	0	0	0	0	0	Males	Al-Masaqir	Baidhan
0	0	0	0	0	33	3	1	Females		
0	0	0	0	0	2	3	1	Males	Al-Qutaybaa	Yaps
0	0	0	0	0	0	0	0	Females		

Table (42 - 4 )

## Educational services at the populated area level

## Literacy and adult education 1-2

Intermediate adults education				Literacy				Gender	Populated area	Emirate or governorate or municipality
Number				Number						
Teachers	Students	Classes	Schools	Teachers	Students	Classes	Schools			
0	0	0	0	0	5	2	1	Males	Hadbah Al-Qohayb Al-Mokhatt	Al Hajrah
0	0	0	0	0	0	0	0	Females		

The sixteenth services guide 2017\_Region Al Bahah

Table (44 - 1 )

## Educational services at the populated area level

## Institutes

Scientific Institute- Secondary						Scientific Institute- Intermediate						Industrial and vocational institutes						Gender	Populated area	Emirate or governorate or municipality
Number						Number						Number								
Rented buildings	Owned buildings	Teachers	Students	Classes	Institutes	Rented buildings	Owned buildings	Teachers	Students	Classes	Institutes	Rented buildings	Owned buildings	Teachers	Students	Classes	Institutes			
0	1	4	32	3	1	0	1	14	45	3	1	0	1	37	134	19	1	Males	Al Baha	Al Bahah
0	0	0	0	0	0	0	0	0	0	0	0	0	0	0	0	0	0	Females		
0	1	18	46	3	1	0	1	0	32	3	1	0	0	0	0	0	0	Males	Baljurashi	Biljurashi
0	0	0	0	0	0	0	0	0	0	0	0	0	0	0	0	0	0	Females		
0	1	9	67	3	1	0	1	5	27	3	1	0	0	0	0	0	0	Males	Al-mandaq	Al Mandaq
0	0	0	0	0	0	0	0	0	0	0	0	0	0	0	0	0	0	Females		
0	0	0	0	0	0	0	0	0	0	0	0	0	1	26	106	11	1	Males	Al-Makhwah	Al Mukhwah
0	0	0	0	0	0	0	0	0	0	0	0	0	0	0	0	0	0	Females		
1	0	11	77	4	1	1	0	5	125	6	1	0	0	0	0	0	0	Males	Al-Aqiq	Al Aqiq
0	0	0	0	0	0	0	0	0	0	0	0	0	0	0	0	0	0	Females		

The sixteenth services guide 2017\_Region Al Bahah

## Educational services at the populated area level

## Special education - primary school 1 - 2

Intellectual disability- Primary						Amal-Primary						Noor-Primary						Gender	Populated area	Emirate or governorate or municipality
Number																				
Rented buildings	Owned buildings	Teachers	Students	Classes	Schools	Rented buildings	Owned buildings	Teachers	Students	Classes	Schools	Rented buildings	Owned buildings	Teachers	Students	Classes	Schools			
0	1	15	11	6	1	0	0	0	0	0	0	0	1	1	2	2	1	Males	Al Baha	Al Bahah
1	1	17	13	11	2	0	0	0	0	0	0	0	0	0	0	0	0	Females		
0	1	10	3	8	1	0	0	0	0	0	0	0	1	1	1	2	1	Males	Baljurashi	Biljurashi
0	2	8	8	8	2	0	0	0	0	0	0	0	0	0	0	0	0	Females		
0	1	4	4	2	1	0	0	0	0	0	0	0	0	0	0	0	0	Males	Jerd	Bani Kabir Badia
1	0	1	1	2	1	0	0	0	0	0	0	0	0	0	0	0	0	Females		
0	0	0	0	0	0	0	0	0	0	0	0	0	0	0	0	0	0	Males	Al-mandaq	Al Mandaq
0	1	7	13	6	1	0	0	0	0	0	0	0	0	0	0	0	0	Females		
0	1	6	9	6	1	0	1	3	1	3	1	0	0	0	0	0	0	Males	Al-Makhwah	Al Mukhwah
0	0	0	0	0	0	0	0	0	0	0	0	0	0	0	0	0	0	Females		
1	0	2	4	4	1	0	0	0	0	0	0	0	0	0	0	0	0	Males	Al-Qa'r	Nawan
0	0	0	0	0	0	0	0	0	0	0	0	0	0	0	0	0	0	Females		
0	1	2	2	2	1	0	0	0	0	0	0	0	0	0	0	0	0	Males	Sand Al-Qahb	Neirah
0	0	0	0	0	0	0	0	0	0	0	0	0	0	0	0	0	0	Females		
0	1	10	10	6	1	0	0	0	0	0	0	0	0	0	0	0	0	Males	Al-Aqiq	Al Aqiq
0	1	7	5	4	1	0	0	0	0	0	0	0	0	0	0	0	0	Females		
0	0	0	0	0	0	0	0	0	0	0	0	0	0	0	0	0	0	Males	Jarab	Jarab
0	1	3	5	2	1	0	0	0	0	0	0	0	1	1	4	2	1	Females		

## Educational services at the populated area level

## Special education - primary school 1 - 2

Intellectual disability- Primary						Amal-Primary						Noor-Primary						Gender	Populated area	Emirate or governorate or municipality	
Number																					
Rented buildings	Owned buildings	Teachers	Students	Classes	Schools	Rented buildings	Owned buildings	Teachers	Students	Classes	Schools	Rented buildings	Owned buildings	Teachers	Students	Classes	Schools				
0	1	5	6	2	1	0	0	0	0	0	0	0	0	0	0	0	0	0	Males	As-Sulaym	Jarab
0	0	0	0	0	0	0	0	0	0	0	0	0	0	0	0	0	0	0	Females		
0	0	0	0	0	0	0	0	0	0	0	0	0	0	0	0	0	0	0	Males	Al Hashraj	Kera Al Ha'et
0	1	2	9	3	1	0	0	0	0	0	0	0	0	0	0	0	0	0	Females		
0	2	8	25	9	2	0	1	1	2	4	1	0	1	2	1	1	1	1	Males	Qilwah	Qilwah
0	0	0	0	0	0	0	0	0	0	0	0	0	0	0	0	0	0	0	Females		
0	1	9	14	6	1	0	0	0	0	0	0	0	0	0	0	0	0	0	Males	Al-Atawilah	Al Qara
0	0	0	0	0	0	0	0	0	0	0	0	0	0	0	0	0	0	0	Females		
0	0	0	0	0	0	0	0	0	0	0	0	0	0	0	0	0	0	0	Males	Al Zeyad Al-Aqariyah and Ahl Al-Ras	Bidah
0	1	2	3	2	1	0	0	0	0	0	0	0	0	0	0	0	0	0	Females		
0	1	3	4	3	1	0	0	0	0	0	0	0	0	0	0	0	0	0	Males	Ma'shouq	Ma'shouq
0	1	2	4	3	1	0	0	0	0	0	0	0	0	0	0	0	0	0	Females		
0	1	13	9	6	1	0	0	0	0	0	0	0	0	0	0	0	0	0	Males	Al-Jawfaa	Bani Hasan
0	0	0	0	0	0	0	0	0	0	0	0	0	0	0	0	0	0	0	Females		
0	1	2	3	5	1	0	0	0	0	0	0	0	0	0	0	0	0	0	Males	Ar Rahwan	Farat Ghamid Az Zinad
0	0	0	0	0	0	0	0	0	0	0	0	0	0	0	0	0	0	0	Females		
0	1	1	1	2	1	0	0	0	0	0	0	0	0	0	0	0	0	0	Males	Al-Hajrah	Farat Ghamid Az Zinad
0	0	0	0	0	0	0	0	0	0	0	0	0	0	0	0	0	0	0	Females		

Table (45 - 3 )

## Educational services at the populated area level

## Special education - primary school 1 - 2

Intellectual disability- Primary						Amal-Primary						Noor-Primary						Gender	Populated area	Emirate or governorate or municipality	
Number																					
Rented buildings	Owned buildings	Teachers	Students	Classes	Schools	Rented buildings	Owned buildings	Teachers	Students	Classes	Schools	Rented buildings	Owned buildings	Teachers	Students	Classes	Schools				
0	1	3	8	4	1	0	0	0	0	0	0	0	0	0	0	0	0	0	Males	Al-Qutaybaa	Yaps
0	0	0	0	0	0	0	0	0	0	0	0	0	0	0	0	0	0	0	Females		
1	0	2	3	4	1	0	0	0	0	0	0	0	0	0	0	0	0	0	Males	She'b Seyal (public Site)	Al Jurain
0	0	0	0	0	0	0	0	0	0	0	0	0	0	0	0	0	0	0	Females		

The sixteenth services guide 2017\_Region Al Bahah

## Educational services at the populated area level

## Special education - primary school 2 - 2

Multiple disabilities- Primary						Autism-Primary						Hearing impaired-Primary						Gender	Populated area	Emirate or governorate or municipality
Number																				
Rented buildings	Owned buildings	Teachers	Students	Classes	Schools	Rented buildings	Owned buildings	Teachers	Students	Classes	Schools	Rented buildings	Owned buildings	Teachers	Students	Classes	Schools			
0	0	0	0	0	0	0	0	0	0	0	0	0	1	1	2	1	1	Males	Al Baha	Al Bahah
0	1	4	3	4	1	0	0	0	0	0	0	0	0	0	0	0	0	Females		
0	0	0	0	0	0	0	1	1	1	1	1	0	0	0	0	0	0	Males	Baljurashi	Biljurashi
0	0	0	0	0	0	0	0	0	0	0	0	0	0	0	0	0	0	Females		
0	0	0	0	0	0	0	0	0	0	0	0	0	0	0	0	0	0	Males	Al-Fallah	Bani Kabir
0	0	0	0	0	0	0	0	0	0	0	0	0	1	3	1	3	1	Females		
0	0	0	0	0	0	0	0	0	0	0	0	0	0	0	0	0	0	Males	Jerd	Bani Kabir Badia
0	0	0	0	0	0	0	0	0	0	0	0	1	0	3	1	2	1	Females		
0	0	0	0	0	0	0	0	0	0	0	0	0	0	0	0	0	0	Males	Al-Jamajim and Al-Darkah	Bilkhazmar
0	0	0	0	0	0	0	0	0	0	0	0	0	1	2	2	2	1	Females		
0	0	0	0	0	0	0	0	0	0	0	0	0	0	0	0	0	0	Males	Al-Makhwah	Al Mukhwah
0	1	10	5	6	1	0	1	2	1	1	1	0	0	0	0	0	0	Females		
0	0	0	0	0	0	0	0	0	0	0	0	0	0	0	0	0	0	Males	Al-Ryanah	Al Jawah
0	1	2	3	3	1	0	0	0	0	0	0	0	0	0	0	0	0	Females		
0	0	0	0	0	0	0	0	0	0	0	0	0	0	0	0	0	0	Males	Sand Al-Qahb	Neirah
0	1	5	3	4	1	0	0	0	0	0	0	0	0	0	0	0	0	Females		
0	0	0	0	0	0	0	0	0	0	0	0	0	0	0	0	0	0	Males	Qilwah	Qilwah
0	1	8	10	9	1	0	0	0	0	0	0	0	0	0	0	0	0	Females		

## Educational services at the populated area level

## Special education - primary school 2 - 2

Multiple disabilities- Primary						Autism-Primary						Hearing impaired-Primary						Gender	Populated area	Emirate or governorate or municipality
Number																				
Rented buildings	Owned buildings	Teachers	Students	Classes	Schools	Rented buildings	Owned buildings	Teachers	Students	Classes	Schools	Rented buildings	Owned buildings	Teachers	Students	Classes	Schools			
0	0	0	0	0	0	0	1	1	1	1	1	0	1	3	1	2	1	Males	Al-Atawilah	Al Qara
0	0	0	0	0	0	0	0	0	0	0	0	0	0	0	0	0	0	Females		
1	0	2	1	6	1	0	0	0	0	0	0	0	0	0	0	0	0	Males	Ma'shouq	Ma'shouq
0	0	0	0	0	0	0	0	0	0	0	0	0	0	0	0	0	0	Females		
0	0	0	0	0	0	0	0	0	0	0	0	0	0	0	0	0	0	Males	Al-Hatafrah and Qahzah	Farat Ghamid Az Zinad
0	1	3	3	6	1	0	0	0	0	0	0	0	0	0	0	0	0	Females		
0	0	0	0	0	0	0	0	0	0	0	0	0	0	0	0	0	0	Males	Fadalah (the lower)	Garda' Bani Ali
0	1	1	1	2	1	0	0	0	0	0	0	0	0	0	0	0	0	Females		
0	0	0	0	0	0	0	0	0	0	0	0	0	0	0	0	0	0	Males	Habs Al-Hawayil	Wadi Rema
1	0	2	1	2	1	0	0	0	0	0	0	0	0	0	0	0	0	Females		

The sixteenth services guide 2017\_Region Al Bahah



## Educational services at the populated area level

## Special education - Intermediate school 1-2

Intellectual disability- Intermediate						Amal-Intermediate						Noor-Intermediate						Gender	Populated area	Emirate or governorate or municipality	
Number																					
Rented buildings	Owned buildings	Teachers	Students	Classes	Schools	Rented buildings	Owned buildings	Teachers	Students	Classes	Schools	Rented buildings	Owned buildings	Teachers	Students	Classes	Schools				
0	1	3	4	5	1	0	0	0	0	0	0	0	0	0	0	0	0	0	Males	Al Baha	Al Bahah
0	1	3	4	3	1	0	0	0	0	0	0	0	0	0	0	0	0	0	Females		
0	1	9	6	4	1	0	0	0	0	0	0	0	0	0	0	0	0	0	Males	Baljurashi	Biljurashi
0	1	2	4	3	1	0	0	0	0	0	0	0	1	0	1	1	1	Females			
0	1	2	3	3	1	0	0	0	0	0	0	0	0	0	0	0	0	0	Males	Jerd	Bani Kabir Badia
0	0	0	0	0	0	0	0	0	0	0	0	0	0	0	0	0	0	0	Females		
0	0	0	0	0	0	0	0	0	0	0	0	0	0	0	0	0	0	0	Males	Al-Mahamid	Bilkhazmar
0	1	3	1	2	1	0	0	0	0	0	0	0	0	0	0	0	0	0	Females		
0	3	8	16	7	3	0	1	0	1	3	1	0	0	0	0	0	0	0	Males	Al-Makhwah	Al Mukhwah
0	0	0	0	0	0	0	0	0	0	0	0	0	0	0	0	0	0	0	Females		
0	1	1	3	3	1	0	0	0	0	0	0	0	0	0	0	0	0	0	Males	Sand Al-Qahb	Neirah
0	0	0	0	0	0	0	0	0	0	0	0	0	0	0	0	0	0	0	Females		
0	1	7	5	3	1	0	0	0	0	0	0	0	0	0	0	0	0	0	Males	Al-Aqiq	Al Aqiq
0	1	0	5	2	1	0	0	0	0	0	0	0	0	0	0	0	0	0	Females		
0	0	0	0	0	0	0	0	0	0	0	0	0	0	0	0	0	0	0	Males	Jarab	Jarab
0	0	0	0	0	0	0	0	0	0	0	0	0	1	0	3	2	1	Females			
0	1	6	2	2	1	0	0	0	0	0	0	0	0	0	0	0	0	0	Males	Al-Atawilah	Al Qara
0	0	0	0	0	0	0	0	0	0	0	0	0	0	0	0	0	0	0	Females		

The sixteenth services guide 2017\_Region Al Bahah

Table (47-2 )

## Educational services at the populated area level

## Special education - Intermediate school 1-2

Intellectual disability- Intermediate						Amal-Intermediate						Noor-Intermediate						Gender	Populated area	Emirate or governorate or municipality	
Number																					
Rented buildings	Owned buildings	Teachers	Students	Classes	Schools	Rented buildings	Owned buildings	Teachers	Students	Classes	Schools	Rented buildings	Owned buildings	Teachers	Students	Classes	Schools				
0	1	1	1	3	1	0	0	0	0	0	0	0	0	0	0	0	0	0	Males	Al-Jawfaa	Bani Hasan
0	0	0	0	0	0	0	0	0	0	0	0	0	0	0	0	0	0	Females			
0	1	1	2	3	1	0	0	0	0	0	0	0	0	0	0	0	0	0	Males	Ar Rahwan	Farat Ghamid Az Zinad
0	0	0	0	0	0	0	0	0	0	0	0	0	0	0	0	0	0	Females			
0	1	2	2	3	1	0	0	0	0	0	0	0	0	0	0	0	0	0	Males	Hadbah Al-Qohayb Al-Mokhatt	Al Hajrah
0	0	0	0	0	0	0	0	0	0	0	0	0	0	0	0	0	0	Females			
1	0	1	2	1	1	0	0	0	0	0	0	0	0	0	0	0	0	0	Males	She'b Seyal (public Site)	Al Jurain
0	0	0	0	0	0	0	0	0	0	0	0	0	0	0	0	0	0	Females			

The sixteenth services guide 2017\_Regions Al Bahah

## Educational services at the populated area level

## Special education - Intermediate school 2-2

Multiple disabilities- Intermediate						Autism-Intermediate						Hearing impaired-Intermediate						Gender	Populated area	Emirate or governorate or municipality
Number																				
Rented buildings	Owned buildings	Teachers	Students	Classes	Schools	Rented buildings	Owned buildings	Teachers	Students	Classes	Schools	Rented buildings	Owned buildings	Teachers	Students	Classes	Schools			
0	0	0	0	0	0	0	0	0	0	0	0	0	1	0	1	1	1	Males	Al Baha	Al Bahah
0	0	0	0	0	0	0	0	0	0	0	0	0	0	0	0	0	Females			
0	0	0	0	0	0	0	0	0	0	0	0	0	1	0	2	2	1	Males	Jarab	Jarab
0	0	0	0	0	0	0	0	0	0	0	0	0	0	0	0	0	Females			
0	0	0	0	0	0	0	0	0	0	0	0	0	1	0	3	3	1	Males	Qilwah	Qilwah
0	0	0	0	0	0	0	0	0	0	0	0	0	0	0	0	0	Females			
0	0	0	0	0	0	0	1	1	1	1	1	0	0	0	0	0	0	Males	Al-Jawfaa	Bani Hasan
0	0	0	0	0	0	0	0	0	0	0	0	0	0	0	0	0	Females			

The sixteenth services guide 2017\_Region Al Bahah

Table (49 - 1 )

## Educational services at the populated area level

## Special education - Secondary school 1-2

Intellectual disability- Secondary						Amal-Secondary						Noor-Secondary						Gender	Populated area	Emirate or governorate or municipality	
Number																					
Rented buildings	Owred buildings	Teachers	Students	Classes	Schools	Rented buildings	Owred buildings	Teachers	Students	Classes	Schools	Rented buildings	Owred buildings	Teachers	Students	Classes	Schools				
0	1	6	9	3	1	0	0	0	0	0	0	0	0	0	0	0	0	0	Males	Al Baha	Al Bahah
0	1	3	5	3	1	0	0	0	0	0	0	0	0	0	0	0	0	Females			
0	0	0	0	0	0	0	0	0	0	0	0	0	0	0	0	0	0	0	Males	Baljurashi	Biljurashi
0	1	3	7	3	1	0	0	0	0	0	0	0	0	0	0	0	0	Females			
0	0	0	0	0	0	0	0	0	0	0	0	0	0	0	0	0	0	0	Males	Al-Mahamid	Bilkhazmar
0	1	2	6	3	1	0	0	0	0	0	0	0	0	0	0	0	0	Females			
0	0	0	0	0	0	0	1	1	2	2	1	0	0	0	0	0	0	0	Males	Al-Makhwah	Al Mukhwah
0	0	0	0	0	0	0	0	0	0	0	0	0	0	0	0	0	0	Females			
0	1	1	4	3	1	0	0	0	0	0	0	0	0	0	0	0	0	0	Males	Sand Al-Qahb	Neirah
0	0	0	0	0	0	0	0	0	0	0	0	0	0	0	0	0	0	Females			
0	1	3	3	2	1	0	0	0	0	0	0	0	0	0	0	0	0	0	Males	Al-Aqiq	Al Aqiq
0	1	2	5	3	1	0	0	0	0	0	0	0	0	0	0	0	0	Females			
0	0	0	0	0	0	0	0	0	0	0	0	0	1	0	2	2	1	0	Males	Jarab	Jarab
0	0	0	0	0	0	0	0	0	0	0	0	0	0	0	0	0	0	Females			
0	1	0	8	1	1	0	0	0	0	0	0	0	0	0	0	0	0	0	Males	Qilwah	Qilwah
0	0	0	0	0	0	0	0	0	0	0	0	0	0	0	0	0	0	Females			
0	1	1	4	2	1	0	0	0	0	0	0	0	0	0	0	0	0	0	Males	Al-Atawilah	Al Qara
0	0	0	0	0	0	0	0	0	0	0	0	0	0	0	0	0	0	Females			

The sixteenth services guide 2017\_Region Al Bahah

## Educational services at the populated area level

## Special education - Secondary school 1-2

Intellectual disability- Secondary						Amal-Secondary						Noor-Secondary						Gender	Populated area	Emirate or governorate or municipality	
Number																					
Rented buildings	Owred buildings	Teachers	Students	Classes	Schools	Rented buildings	Owred buildings	Teachers	Students	Classes	Schools	Rented buildings	Owred buildings	Teachers	Students	Classes	Schools				
0	1	2	1	4	1	0	0	0	0	0	0	0	0	0	0	0	0	0	Males	Al-Jawfaa	Bani Hasan
0	0	0	0	0	0	0	0	0	0	0	0	0	0	0	0	0	0	Females			
0	1	1	2	3	1	0	0	0	0	0	0	0	0	0	0	0	0	Males	Ar Rahwan	Farat Ghamid Az Zinad	
0	0	0	0	0	0	0	0	0	0	0	0	0	0	0	0	0	Females				
0	1	4	8	3	1	0	0	0	0	0	0	0	0	0	0	0	0	Males	Hadbah Al-Qohayb Al-Mokhatt	Al Hajrah	
0	0	0	0	0	0	0	0	0	0	0	0	0	0	0	0	0	Females				

The sixteenth services guide 2017\_Region Al Bahah

## Educational services at the populated area level

## Special education - Secondary school 2-2

Multiple disabilities- Secondary						Autism-Secondary						Hearing impaired-Secondary						Gender	Populated area	Emirate or governorate or municipality	
Number																					
Rented buildings	Owned buildings	Teachers	Students	Classes	Schools	Rented buildings	Owned buildings	Teachers	Students	Classes	Schools	Rented buildings	Owned buildings	Teachers	Students	Classes	Schools				
0	1	2	3	3	1	0	0	0	0	0	0	0	0	0	0	0	0	0	Males	Baljurashi	Biljurashi
0	0	0	0	0	0	0	0	0	0	0	0	0	0	0	0	0	0	0	Females		
0	0	0	0	0	0	0	0	0	0	0	0	0	1	2	2	2	1	0	Males	Al-Aqiq	Al Aqiq
0	0	0	0	0	0	0	0	0	0	0	0	0	0	0	0	0	0	0	Females		

The sixteenth services guide 2017\_Region Al Bahah

## Health services at the populated area level

## Public hospitals, Primary care centers, Ambulance centers and Red crescent

Ambulance and Red Crescent Centres			Primary care centres					Public hospitals						Populated area	Emirate or governorate or municipality
Number			Number					Number							
Ambulances	Paramedics	Ambulance centres	Female nurses	Male nurses	Female doctors	Male doctors	Centres	Female nurses	Male nurses	Female doctors	Male doctors	Beds	Hospitals		
5	22	2	75	26	24	43	17	814	145	54	231	410	2	Al Baha	Al Bahah
2	11	1	31	11	12	16	8	292	96	44	143	500	3	Baljurashi	Biljurashi
0	0	0	4	2	1	3	1	0	0	0	0	0	0	Al-Hamer	Bani Kabir
0	0	0	2	1	0	1	1	0	0	0	0	0	0	Al Marzouq	Bani Kabir
0	0	0	2	0	0	1	1	0	0	0	0	0	0	Al-Rahwah and Al-	Bani Kabir
0	0	0	4	2	1	3	1	0	0	0	0	0	0	Al Hamid (Ba'ij	Bilshahm
0	0	0	3	0	1	0	1	0	0	0	0	0	0	Al-Zaherah	Bilshahm
0	0	0	3	0	1	1	1	0	0	0	0	0	0	Qazanah	Bilshahm
0	0	0	4	0	1	1	1	0	0	0	0	0	0	Jerd	Bani Kabir Badia
2	10	1	0	0	0	0	0	0	0	0	0	0	0	Dar Al-Souq	Wadi Sheri
0	0	0	3	0	1	1	1	0	0	0	0	0	0	Al-Habqah	Wadi Sheri
2	11	1	7	5	2	6	2	48	13	9	35	50	1	Al-mandaq	Al Mandaq
0	0	0	4	2	0	2	1	0	0	0	0	0	0	Al-Safh	Bilkhazmar
0	0	0	2	1	1	1	1	0	0	0	0	0	0	Al-Qobal	Bilkhazmar
0	0	0	1	1	0	1	1	0	0	0	0	0	0	Rasbaa	Bilkhazmar
0	0	0	3	1	1	2	1	0	0	0	0	0	0	Rams and Al-Doulan	Dous
0	0	0	1	1	0	1	1	0	0	0	0	0	0	Emdan	Dous
0	0	0	1	2	1	1	1	0	0	0	0	0	0	Owayrah	Dous
0	0	0	3	1	1	2	1	0	0	0	0	0	0	Barahrah Al-Souq and	Barhouh

## Health services at the populated area level

## Public hospitals, Primary care centers, Ambulance centers and Red crescent

Ambulance and Red Crescent Centres			Primary care centres					Public hospitals						Populated area	Emirate or governorate or municipality
Number			Number					Number							
Ambulances	Paramedics	Ambulance centres	Female nurses	Male nurses	Female doctors	Male doctors	Centres	Female nurses	Male nurses	Female doctors	Male doctors	Beds	Hospitals		
0	0	0	2	1	1	1	1	0	0	0	0	0	0	Al Ne'mah	Daws Bani Fahm
2	14	1	15	6	4	6	3	79	17	16	62	70	1	Al-Makhwah	Al Mukhwah
0	0	0	2	2	0	1	1	0	0	0	0	0	0	Al-Rashashah	Al Mukhwah
0	0	0	1	1	0	1	1	0	0	0	0	0	0	Al Fara'	Al Mukhwah
0	0	0	6	2	1	3	1	0	0	0	0	0	0	Nawan	Nawan
0	0	0	5	0	0	0	1	0	0	0	0	0	0	Al-Kabsah	Sheda Al Alaa
0	0	0	2	1	1	1	1	0	0	0	0	0	0	Al-Ryanah	Al Jawah
0	0	0	2	0	1	2	1	0	0	0	0	0	0	Sand Al-Qahb	Neirah
0	0	0	2	0	0	1	1	0	0	0	0	0	0	Ahd Al-Qafrah	Neirah
0	0	0	2	2	0	1	1	0	0	0	0	0	0	Al-Maydan and Al-	Wadi Mamna
0	0	0	2	2	0	1	1	0	0	0	0	0	0	Al-Shawq	Wadi Al Ahsabah
2	11	1	16	3	5	8	4	51	11	10	33	50	1	Al-Aqiq	Al Aqiq
2	10	1	3	2	1	3	1	0	0	0	0	0	0	Jarab	Jarab
0	0	0	5	0	1	2	1	0	0	0	0	0	0	Al-Jafdrah	Kera Al Ha'et
0	0	0	2	1	0	1	1	0	0	0	0	0	0	Al-Robwah	Kera Al Ha'et
0	0	0	3	2	0	1	1	0	0	0	0	0	0	Al-Na'rah	Warakh
0	0	0	2	0	0	1	1	0	0	0	0	0	0	Al Boytha	Al Boytha
0	0	0	3	1	1	1	1	0	0	0	0	0	0	Al Jawa	Al Jawa
2	12	1	7	4	6	7	2	32	16	8	30	55	1	Qilwah	Qilwah



## Health services at the populated area level

## Public hospitals, Primary care centers, Ambulance centers and Red crescent

Ambulance and Red Crescent Centres			Primary care centres					Public hospitals						Populated area	Emirate or governorate or municipality
Number			Number					Number							
Ambulances	Paramedics	Ambulance centres	Female nurses	Male nurses	Female doctors	Male doctors	Centres	Female nurses	Male nurses	Female doctors	Male doctors	Beds	Hospitals		
0	0	0	2	2	0	1	1	0	0	0	0	0	0	Al-Abadiyah	Qilwah
0	0	0	2	1	0	1	1	0	0	0	0	0	0	Al-Ghabshah	Qilwah
0	0	0	4	2	0	2	1	0	0	0	0	0	0	Khamis Al-Sho'raa	Ash Shara
0	0	0	2	1	0	1	1	0	0	0	0	0	0	Afraa	Ash Shara
0	0	0	2	1	0	1	1	0	0	0	0	0	0	Al-Hankah	Ash Shara
0	0	0	3	2	1	3	1	0	0	0	0	0	0	Al-Romaydah	Billsoud and Al Swidi
0	0	0	2	2	1	1	1	0	0	0	0	0	0	hisn Al-Habs	Al Mohamediya
0	0	0	1	3	0	1	1	0	0	0	0	0	0	Al-Ada'inah	Al Mohamediya
0	0	0	2	1	0	1	1	0	0	0	0	0	0	Al-Safardah	Ashab
0	0	0	1	2	0	1	1	0	0	0	0	0	0	Al-Tho'ban	Ashab
2	11	1	4	1	2	2	1	29	7	13	28	50	1	Al-Atawilah	Al Qara
0	0	0	3	0	2	2	1	0	0	0	0	0	0	Al Qehad	Al Qara
0	0	0	1	2	1	2	1	0	0	0	0	0	0	Al-Qesmah	Al Qara
0	0	0	3	2	1	1	1	0	0	0	0	0	0	Al-Hakman	Al Qara
0	0	0	1	4	1	2	1	0	0	0	0	0	0	Al-Makatim	Al Qara
0	0	0	2	4	0	1	1	0	0	0	0	0	0	Al Zeyad Al-Aqariyah	Bidah
0	0	0	4	2	1	2	1	0	0	0	0	0	0	Al Jadlan	Bidah
0	0	0	3	2	0	2	1	0	0	0	0	0	0	Al-Qawarir	Bidah
0	0	0	4	2	1	2	1	0	0	0	0	0	0	Al-Dahwat	Bni Harir and Bani

## Health services at the populated area level

## Public hospitals, Primary care centers, Ambulance centers and Red crescent

Ambulance and Red Crescent Centres			Primary care centres					Public hospitals						Populated area	Emirate or governorate or municipality
Number			Number					Number							
Ambulances	Paramedics	Ambulance centres	Female nurses	Male nurses	Female doctors	Male doctors	Centres	Female nurses	Male nurses	Female doctors	Male doctors	Beds	Hospitals		
0	0	0	1	1	0	1	1	0	0	0	0	0	0	Al-She'bah (the upper)	Bni Harir and Bani
0	0	0	1	1	0	1	1	0	0	0	0	0	0	Sabiha (the upper)	Bni Harir and Bani
0	0	0	1	1	0	1	1	0	0	0	0	0	0	Al Su'aydan	Bni Harir and Bani
0	0	0	3	2	1	3	1	0	0	0	0	0	0	Khbab	Nekhal
2	10	1	0	0	0	0	0	0	0	0	0	0	0	Bermah	Nekhal
0	0	0	7	1	1	3	1	0	0	0	0	0	0	Al Mutayriyah	Ma'shouq
2	11	1	0	0	0	0	0	0	0	0	0	0	0	Al-Atafah (the upper)	Ma'shouq
0	0	0	2	1	0	1	1	0	0	0	0	0	0	Turbah Al Khayalah	Turbah Al Khayalah
0	0	0	5	2	2	4	1	0	0	0	0	0	0	Al Saghrah	Bani Hasan
0	0	0	1	1	0	1	1	0	0	0	0	0	0	Hamim Zahran	Bani Hasan
0	0	0	3	1	1	2	1	0	0	0	0	0	0	Al-Barik	Baidhan
0	0	0	2	2	0	1	1	0	0	0	0	0	0	Khirah	Baidhan
0	0	0	3	1	2	1	1	0	0	0	0	0	0	Al-Shariq	Wadi As Sadr
2	12	1	8	4	3	4	1	0	0	0	0	0	0	Ar Rahwan	Farat Ghamid Az Zinad
0	0	0	4	3	1	0	1	0	0	0	0	0	0	Al-Zenad	Batat
0	0	0	3	2	2	2	1	0	0	0	0	0	0	Al Faydh	Nasba and Jebal Al
0	0	0	2	2	0	1	1	0	0	0	0	0	0	Al Badi'	Nasba and Jebal Al
0	0	0	3	1	1	1	1	0	0	0	0	0	0	Al-Qutaybaa	Yaps
2	11	1	5	2	1	2	1	26	7	5	14	50	1	Hadbah Al-Qohayb Al-	Al Hajrah

## Health services at the populated area level

## Public hospitals, Primary care centers, Ambulance centers and Red crescent

Ambulance and Red Crescent Centres			Primary care centres					Public hospitals					Populated area	Emirate or governorate or municipality	
Number			Number					Number							
Ambulances	Paramedics	Ambulance centres	Female nurses	Male nurses	Female doctors	Male doctors	Centres	Female nurses	Male nurses	Female doctors	Male doctors	Beds	Hospitals		
0	0	0	2	0	1	1	1	0	0	0	0	0	0	Habs Al-fyuQ	Garda' Bani Ali
0	0	0	3	1	1	3	1	0	0	0	0	0	0	Al Jurain	Al Jurain
0	0	0	0	2	0	1	1	0	0	0	0	0	0	Habs Al-Hawayil	Wadi Rema
0	0	0	1	1	0	1	1	0	0	0	0	0	0	Bani Atta	Bani Atta

The sixteenth services guide 2017\_Region Al Bahah

## Health services at the populated area level

## Private hospitals and clinics and specialized medical centres

Specialized public medical centres								Private clinics					Private hospitals						Populated area	Emirate or governorate or municipality
Number								Number					Number							
Ambulances	Paramedics	Female nurses	Male nurses	Female doctors	Male doctors	Beds	Specialized centre	Female nurses	Male nurses	Female doctors	Male doctors	Clinics	Female nurses	Male nurses	Female doctors	Male doctors	Beds	Hospitals		
0	0	0	0	0	0	0	0	80	1	44	40	19	0	0	0	0	0	0	Al Baha	Al Bahah
0	0	0	0	0	0	0	0	5	0	7	0	2	22	8	7	21	100	1	Baljurashi	Biljurashi
0	0	0	0	0	0	0	0	10	0	6	0	2	0	0	0	0	0	0	Al-mandaq	Al Mandaq
0	0	0	0	0	0	0	0	16	1	9	9	3	0	0	0	0	0	0	Al-Makhwah	Al Mukhwah
0	0	0	0	0	0	0	0	3	0	3	3	2	0	0	0	0	0	0	Al-Aqiq	Al Aqiq
0	0	0	0	0	0	0	0	7	0	4	3	1	0	0	0	0	0	0	Qilwah	Qilwah
0	0	0	0	0	0	0	0	2	0	1	2	1	0	0	0	0	0	0	Bni Mohamed	Al Qara

The sixteenth services guide 2017\_Region Al Bahah

## Higher education services at the populated area level

## Public and private universities

Private universities branches					Public universities branches					Private universities					Public universities					Populated area	Emirate or governorate or municipality
Number					Number					Number					Number						
Female teaching members	Female students	Male teaching members	Male students	Branches	Female teaching members	Female students	Male teaching members	Male students	Branches	Female teaching members	Female students	Male teaching members	Male students	Universities	Female teaching members	Female students	Male teaching members	Male students	Universities		
0	0	0	0	0	0	0	0	0	0	0	0	0	0	0	254	6721	527	8227	1	Al Baha	Al Bahah
0	0	0	0	0	70	1096	100	1083	1	0	0	0	0	0	0	0	0	0	0	Baljurashi	Biljurashi
0	0	0	0	0	86	1055	104	889	1	0	0	0	0	0	0	0	0	0	0	Al-mandaq	Al Mandaq
0	0	0	0	0	72	3125	84	1528	1	0	0	0	0	0	0	0	0	0	0	Al-Makhwah	Al Mukhwah
0	0	0	0	0	18	949	26	578	1	0	0	0	0	0	0	0	0	0	0	Qilwah	Qilwah

The sixteenth services guide 2017\_Region Al Bahah

## Higher education services at the populated area level

### public and private higher institutes and colleges

Public higher institutes						Private collages						Public collages						Populated area	Emirate or governorate or municipality
Number						Number						Number							
Female teaching members	Female students	Female institutes	Male teaching members	Male Students	Males institutes	Female teaching members	Female students	Females Collages	Male teaching members	Male Students	Males collages	Female teaching members	Female students	Females Collages	Male teaching members	Male Students	Males collages		
0	0	0	0	0	0	5	138	1	28	1273	1	31	283	1	67	1946	1	Al Baha	Al Bahah

The sixteenth services guide 2017\_Region Al Bahah

## Public services at the populated area level

## Number of Agricultural, Social, Administrative and Public Services and Banking Finance 1-2

Administrative services																								Populated area	Emirate or governorate or municipality		
Security control	Security point	Health affairs	Industrial fund	Real-estate fund	Social development fund	Labour office branch	Water branch	Financial branch	Transport branch	Females education office	Males education office	Females Education administration	Males education administration	Office of municipal services	Municipality centre	Secretariat of municipality	Pensions	Social Insurance	Awqaf (mortmain)	Center of promotion of virtue	Civil affairs	Passport department	Traffic centers			Police station	Police centre
0	1	0	0	0	1	3	1	1	1	1	1	1	1	1	1	1	1	1	1	4	1	3	1	1	1	Al Baha	Al Bahah
0	0	0	0	0	0	0	0	0	0	0	0	0	0	0	0	0	0	0	0	0	0	0	0	0	0	Al Mousa	Al Fara'
0	0	0	0	0	0	0	0	0	0	0	0	0	0	0	0	0	0	0	0	0	0	0	0	1	0	Dar Al-Ramadah	Bani Dhubyan
0	1	0	0	0	0	1	1	0	0	1	1	0	0	0	1	0	0	0	1	2	1	2	1	1	1	Baljurashi	Biljurashi
0	0	0	0	0	0	0	0	0	0	0	0	0	0	0	1	0	0	0	0	0	0	0	0	1	0	Al-Hamer	Bani Kabir
0	0	0	0	0	0	0	0	0	0	0	0	0	0	0	0	0	0	0	0	0	0	0	0	0	0	Al-Ghabr Al-Asfal	Bani Kabir
0	0	0	0	0	0	0	0	0	0	0	0	0	0	0	0	0	0	0	0	0	0	0	0	0	0	Al-Habis	Bani Kabir
0	0	0	0	0	0	0	0	0	0	0	1	0	0	0	0	0	0	0	0	0	0	0	0	0	0	Al-Zawyah	Bani Kabir
0	0	0	0	0	0	0	0	0	0	0	0	0	0	0	0	0	0	0	0	0	0	0	0	0	0	Al-Zafir	Bani Kabir
0	0	0	0	0	0	0	0	0	0	0	0	0	0	0	0	0	0	0	0	0	0	0	0	0	0	Al Hadb	Bani Kabir
0	0	0	0	0	0	0	0	0	0	0	0	0	0	0	0	0	0	0	0	0	0	0	0	0	0	Al-Ghabr Al-A'la	Bani Kabir
0	0	0	0	0	0	0	0	0	0	0	0	0	0	0	0	0	0	0	0	0	0	0	0	0	0	Bni Walbah	Bani Kabir
0	0	0	0	0	0	0	0	0	0	0	0	0	0	0	0	0	0	0	0	0	0	0	0	0	0	Al-Dahamshah	Bani Kabir
0	0	0	0	0	0	0	0	0	0	0	0	0	0	0	0	0	0	0	0	0	0	0	0	0	0	Al-Abadel	Bani Kabir
0	0	0	0	0	0	0	0	0	0	0	0	0	0	0	0	0	0	0	0	0	0	0	0	0	0	Al-Qalitah	Bani Kabir
0	0	0	0	0	0	0	0	0	0	0	0	0	0	0	0	0	0	0	0	0	0	0	0	0	0	Al-Mesfer	Bani Kabir
0	0	0	0	0	0	0	0	0	0	0	0	0	0	0	0	0	0	0	0	0	0	0	0	0	0	Al-Hayd	Bani Kabir
0	0	0	0	0	0	0	0	0	0	0	0	0	0	0	0	0	0	0	0	0	0	0	0	0	0	Al-Kadfah	Bani Kabir

The sixteenth services guide 2017\_Region Al Bahah

## Public services at the populated area level

## Number of Agricultural, Social, Administrative and Public Services and Banking Finance 1-2

Administrative services																								Populated area	Emirate or governorate or municipality			
Security control	Security point	Health affairs	Industrial fund	Real-estate fund	Social development fund	Labour office branch	Water branch	Financial branch	Transport branch	Females education office	Males education office	Females Education administration	Males education administration	Office of municipal services	Municipality centre	Secretariat of municipality	Pensions	Social Insurance	Awqaf (mortmain)	Center of promotion of virtue	Civil affairs	Passport department	Traffic centers			Police station	Police centre	
0	0	0	0	0	0	0	0	0	0	0	0	0	0	0	0	0	0	0	0	0	0	0	0	0	0	0	Al-Mashaytah	Bani Kabir
0	0	0	0	0	0	0	0	0	0	0	0	0	0	0	0	0	0	0	0	0	0	0	0	0	0	0	Al-Seyar	Bani Kabir
0	0	0	0	0	0	0	0	0	0	0	0	0	0	0	0	0	0	0	0	0	0	0	0	0	0	0	Al-Gharan	Bani Kabir
0	0	0	0	0	0	0	0	0	0	0	0	0	0	0	0	0	0	0	0	0	0	0	0	0	0	0	Al-A'rash	Bani Kabir
0	0	0	0	0	0	0	0	0	0	0	0	0	0	0	0	0	0	0	0	0	0	0	0	0	0	0	Al-Fallah	Bani Kabir
0	0	0	0	0	0	0	0	0	0	0	0	0	0	0	0	0	0	0	0	0	0	0	0	0	0	0	Al-Osforah and Al-	Bani Kabir
0	0	0	0	0	0	0	0	0	0	0	0	0	0	0	0	0	0	0	0	0	0	0	0	0	0	0	Al-Mazra'ah	Bani Kabir
0	0	0	0	0	0	0	0	0	0	0	0	0	0	0	0	0	0	0	0	0	0	0	0	0	0	0	Al Salem	Bani Kabir
0	0	0	0	0	0	0	0	0	0	0	0	0	0	0	0	0	0	0	0	0	0	0	0	0	0	0	Al Sorour	Bani Kabir
0	0	0	0	0	0	0	0	0	0	0	0	0	0	0	0	0	0	0	0	0	0	0	0	0	0	0	Al-Na'im	Bani Kabir
0	0	0	0	0	0	0	0	0	0	0	0	0	0	0	0	0	0	0	0	0	0	0	0	0	0	0	Al Marzouq	Bani Kabir
0	0	0	0	0	0	0	0	0	0	0	0	0	0	0	0	0	0	0	0	0	0	0	0	0	0	0	Al Manzil	Bani Kabir
0	0	0	0	0	0	0	0	0	0	0	0	0	0	0	0	0	0	0	0	0	0	0	0	0	0	0	Al-Saq and AL-Ghorbah	Bani Kabir
0	0	0	0	0	0	0	0	0	0	0	0	0	0	0	0	0	0	0	0	0	0	0	0	0	0	0	Sakhwan	Bani Kabir
0	0	0	0	0	0	0	0	0	0	0	0	0	0	0	0	0	0	0	0	0	0	0	0	0	0	0	Al-Rahwah and Al-	Bani Kabir
0	0	0	0	0	0	0	0	0	0	0	0	0	0	0	0	0	0	0	0	0	0	0	0	0	0	0	Janab Al Daresh	Bani Kabir
0	0	0	0	0	0	0	0	0	0	0	0	0	0	0	0	0	0	0	0	0	0	0	0	0	0	0	Al-Walid Housing	Bani Kabir
0	0	0	0	0	0	0	0	0	0	0	0	0	0	1	0	0	0	0	0	0	1	0	0	0	1	0	Al Hamid (Ba'ij Hamam)	Bilshahm



## Public services at the populated area level

## Number of Agricultural, Social, Administrative and Public Services and Banking Finance 1-2

Administrative services																								Populated area	Emirate or governorate or municipality		
Security control	Security point	Health affairs	Industrial fund	Real-estate fund	Social development fund	Labour office branch	Water branch	Financial branch	Transport branch	Females education office	Males education office	Females Education administration	Males education administration	Office of municipal services	Municipality centre	Secretariat of municipality	Pensions	Social Insurance	Awqaf (mortmain)	Center of promotion of virtue	Civil affairs	Passport department	Traffic centers			Police station	Police centre
0	0	0	0	0	0	0	0	0	0	0	0	0	0	0	0	0	0	0	0	0	0	0	0	0	0	Al Zari'	Bilshahm
0	0	0	0	0	0	0	0	0	0	0	0	0	0	0	0	0	0	0	0	0	0	0	0	0	0	Al-Merbah	Bilshahm
0	0	0	0	0	0	0	0	0	0	0	0	0	0	0	0	0	0	0	0	0	0	0	0	0	0	Al-Jahafin	Bilshahm
0	0	0	0	0	0	0	0	0	0	0	0	0	0	0	0	0	0	0	0	0	0	0	0	0	0	Al-Feryah	Bilshahm
0	0	0	0	0	0	0	0	0	0	0	0	0	0	0	0	0	0	0	0	0	0	0	0	0	0	Al-Farah	Bilshahm
0	0	0	0	0	0	0	0	0	0	0	0	0	0	0	0	0	0	0	0	0	0	0	0	0	0	Al-Qom'	Bilshahm
0	0	0	0	0	0	0	0	0	0	0	0	0	0	0	0	0	0	0	0	0	0	0	0	0	0	Bni Dekkah	Bilshahm
0	0	0	0	0	0	0	0	0	0	0	0	0	0	0	0	0	0	0	0	0	0	0	0	0	0	Al-Zaherah	Bilshahm
0	0	0	0	0	0	0	0	0	0	0	0	0	0	0	0	0	0	0	0	0	0	0	0	0	0	Qazanah	Bilshahm
0	0	0	0	0	0	0	0	0	0	0	0	0	0	0	0	0	0	0	0	0	0	0	0	0	0	Hawalah	Bilshahm
0	0	0	0	0	0	0	0	0	0	0	0	0	0	0	0	0	0	0	0	0	0	0	0	0	0	Al-Khabirah	Bilshahm
0	0	0	0	0	0	0	0	0	0	0	0	0	0	1	0	0	0	0	0	0	0	0	0	1	0	Jerd	Bani Kabir Badia
0	0	0	0	0	0	0	0	0	0	0	0	0	0	0	0	0	0	0	0	0	0	0	0	0	0	Al-Zalif and the	Bani Kabir Badia
0	0	0	0	0	0	0	0	0	0	0	0	0	0	0	0	0	0	0	0	0	0	0	0	0	0	Kahla	Bani Kabir Badia
0	0	0	0	0	0	0	0	0	0	0	0	0	0	0	0	0	0	0	0	0	0	0	0	0	0	Al-Farzah	Bani Kabir Badia
0	0	0	0	0	0	0	0	0	0	0	0	0	0	0	0	0	0	0	0	0	0	0	0	0	0	halud	Bani Kabir Badia
0	0	0	0	0	0	0	0	0	0	0	0	0	0	0	0	0	0	0	0	0	0	0	0	1	0	Dar Al-Souq	Wadi Sheri
0	1	0	0	0	0	0	0	0	0	0	0	0	0	0	0	0	0	0	0	0	0	0	0	0	0	Hadlah	Wadi Sheri

## Public services at the populated area level

## Number of Agricultural, Social, Administrative and Public Services and Banking Finance 1-2

Administrative services																								Populated area	Emirate or governorate or municipality			
Security control	Security point	Health affairs	Industrial fund	Real-estate fund	Social development fund	Labour office branch	Water branch	Financial branch	Transport branch	Females education office	Males education office	Females Education administration	Males education administration	Office of municipal services	Municipality centre	Secretariat of municipality	Pensions	Social Insurance	Awqaf (mortmain)	Center of promotion of virtue	Civil affairs	Passport department	Traffic centers			Police station	Police centre	
0	0	0	0	0	0	0	0	0	0	0	0	0	0	0	0	0	0	0	0	0	0	0	0	0	0	0	Al-Habqah	Wadi Sheri
0	0	0	0	0	0	0	0	0	0	0	0	0	0	0	0	0	0	0	0	0	0	0	0	0	0	0	Al Qaz'a	Wadi Sheri
0	0	0	0	0	0	0	0	0	0	0	0	0	0	0	0	0	0	0	0	0	0	0	0	0	0	0	Al Hamraa	Wadi Sheri
0	0	0	0	0	0	0	0	0	0	0	0	0	0	0	0	0	0	0	0	0	0	0	0	0	0	0	Qamhadah	Wadi Sheri
0	0	0	0	0	0	0	0	0	0	0	0	0	0	0	0	0	0	0	0	0	0	0	0	0	0	0	Villages	Wadi Sheri
0	0	0	0	0	0	0	0	0	0	0	0	0	0	0	0	0	0	0	0	0	0	0	0	0	0	0	Hellah Qaltan	Wadi Sheri
0	0	0	0	0	0	0	0	0	0	0	0	0	0	0	0	0	0	0	0	0	0	0	0	0	0	0	Hellah Al-Selah	Wadi Sheri
0	0	0	0	0	0	0	0	0	0	0	0	0	0	0	0	0	0	0	0	0	0	0	0	0	0	0	Hellah Al-Thaby	Wadi Sheri
0	0	0	0	0	0	0	0	0	0	0	0	0	0	0	0	0	0	0	0	0	0	0	0	0	0	0	Matwah	Wadi Sheri
0	0	0	0	0	0	0	0	0	0	0	0	0	0	0	0	0	0	0	0	0	0	0	0	0	0	0	Hellah Salfah	Wadi Sheri
0	0	0	0	0	0	0	0	0	0	0	0	0	0	0	0	0	0	0	0	0	0	0	0	0	0	0	Hellah Al-far'ah	Wadi Sheri
0	0	0	0	0	0	0	0	0	0	0	0	0	0	0	0	0	0	0	0	0	0	0	0	0	0	0	Al-Ajjah and Al-Asnam	Wadi Sheri
0	0	0	0	0	0	0	0	0	0	0	0	0	0	0	0	0	0	0	0	0	0	0	0	0	0	0	Janab Shokr	Wadi Sheri
0	0	0	0	0	0	0	0	0	0	0	0	0	0	0	0	0	0	0	0	0	0	0	0	0	0	0	Al Janabin	Al Janabin
0	1	0	0	0	0	1	1	0	0	1	1	0	0	0	1	0	0	0	1	1	1	1	1	0	1	0	Al-mandaq	Al Mandaq
0	0	0	0	0	0	0	0	0	0	0	0	0	0	0	0	0	0	0	0	0	0	0	0	0	0	0	Al-Hamzah	Al Mandaq
0	0	0	0	0	0	0	0	0	0	0	0	0	0	0	0	0	0	0	0	0	0	0	0	0	0	0	Al-Maghthah	Al Mandaq
0	0	0	0	0	0	0	0	0	0	0	0	0	0	0	0	0	0	0	0	0	0	0	0	0	0	0	Al-Qadhah	Al Mandaq

## Public services at the populated area level

## Number of Agricultural, Social, Administrative and Public Services and Banking Finance 1-2

Administrative services																								Populated area	Emirate or governorate or municipality		
Security control	Security point	Health affairs	Industrial fund	Real-estate fund	Social development fund	Labour office branch	Water branch	Financial branch	Transport branch	Females education office	Males education office	Females Education administration	Males education administration	Office of municipal services	Municipality centre	Secretariat of municipality	Pensions	Social Insurance	Awqaf (mortmain)	Center of promotion of virtue	Civil affairs	Passport department	Traffic centers			Police station	Police centre
0	0	0	0	0	0	0	0	0	0	0	0	0	0	0	0	0	0	0	0	0	0	0	0	0	0	Umm Omar	Al Mandaq
0	0	0	0	0	0	0	0	0	0	0	0	0	0	0	0	0	0	0	0	0	0	0	0	0	0	Al-Qarnatah and Al-	Al Mandaq
0	0	0	0	0	0	0	0	0	0	0	0	0	0	0	0	0	0	0	0	0	0	0	0	0	0	Al-Sadaq	Al Mandaq
0	0	0	0	0	0	0	0	0	0	0	0	0	0	0	0	0	0	0	0	0	0	0	0	0	0	Mashinah	Al Mandaq
0	0	0	0	0	0	0	0	0	0	0	0	0	0	0	0	0	0	0	0	0	0	0	0	0	0	Al-Mazlamat	Al Mandaq
0	0	0	0	0	0	0	0	0	0	0	0	0	0	0	0	0	0	0	0	0	0	0	0	0	0	Dar AL-Masjed	Al Mandaq
0	0	0	0	0	0	0	0	0	0	0	0	0	0	0	0	0	0	0	0	0	0	0	0	0	0	Al-Wasat and Al-Qaz'ah	Al Mandaq
0	0	0	0	0	0	0	0	0	0	0	0	0	0	0	0	0	0	0	0	0	0	0	0	0	0	Al-Amiyah	Al Mandaq
0	0	0	0	0	0	0	0	0	0	0	0	0	0	0	0	0	0	0	0	0	0	0	0	0	0	Bni harim	Al Mandaq
0	0	0	0	0	0	0	0	0	0	0	0	0	0	0	0	0	0	0	0	0	0	0	0	1	0	Al-Jamajim and Al-	Bilkhazmar
0	0	0	0	0	0	0	0	0	0	0	0	0	0	0	0	0	0	0	0	0	0	0	0	0	0	Anazah and Al-Ansab	Bilkhazmar
0	0	0	0	0	0	0	0	0	0	0	0	0	0	0	0	0	0	0	0	0	0	0	0	0	0	Al-Safh	Bilkhazmar
0	0	0	0	0	0	0	0	0	0	0	0	0	0	0	0	0	0	0	0	0	0	0	0	0	0	Batilah	Bilkhazmar
0	0	0	0	0	0	0	0	0	0	0	0	0	0	0	0	0	0	0	0	0	0	0	0	0	0	Al Fasilah	Bilkhazmar
0	0	0	0	0	0	0	0	0	0	0	0	0	0	0	0	0	0	0	0	0	0	0	0	0	0	Al Ais	Bilkhazmar
0	0	0	0	0	0	0	0	0	0	0	0	0	0	0	0	0	0	0	0	0	0	0	0	0	0	Al-Qobal	Bilkhazmar
0	0	0	0	0	0	0	0	0	0	0	0	0	0	0	0	0	0	0	0	0	0	0	0	0	0	Al-Rakhilah	Bilkhazmar
0	0	0	0	0	0	0	0	0	0	0	0	0	0	0	0	0	0	0	0	0	0	0	0	0	0	Al-Mahamid	Bilkhazmar

## Public services at the populated area level

## Number of Agricultural, Social, Administrative and Public Services and Banking Finance 1-2

Administrative services																								Populated area	Emirate or governorate or municipality			
Security control	Security point	Health affairs	Industrial fund	Real-estate fund	Social development fund	Labour office branch	Water branch	Financial branch	Transport branch	Females education office	Males education office	Females Education administration	Males education administration	Office of municipal services	Municipality centre	Secretariat of municipality	Pensions	Social Insurance	Awqaf (mortmain)	Center of promotion of virtue	Civil affairs	Passport department	Traffic centers			Police station	Police centre	
0	0	0	0	0	0	0	0	0	0	0	0	0	0	0	0	0	0	0	0	0	0	0	0	0	0	0	Al-Sarfah	Bilkhazmar
0	0	0	0	0	0	0	0	0	0	0	0	0	0	0	0	0	0	0	0	0	0	0	0	0	0	0	Muligh and AL-Ka'amir	Bilkhazmar
0	0	0	0	0	0	0	0	0	0	0	0	0	0	0	0	0	0	0	0	0	0	0	0	0	0	0	Feran and Al Shebl	Bilkhazmar
0	0	0	0	0	0	0	0	0	0	0	0	0	0	0	0	0	0	0	0	0	0	0	0	0	0	0	Rasbaa	Bilkhazmar
0	0	0	0	0	0	0	0	0	0	0	0	0	0	0	0	0	0	0	0	0	1	0	0	0	0	1	Qarn Abo Al-Hashhash	Dous
0	0	0	0	0	0	0	0	0	0	0	0	0	0	0	0	0	0	0	0	0	0	0	0	0	0	0	Ghady Al-Ayash	Dous
0	0	0	0	0	0	0	0	0	0	0	0	0	0	0	0	0	0	0	0	0	0	0	0	0	0	0	Al-Zarqan and Al-	Dous
0	0	0	0	0	0	0	0	0	0	0	0	0	0	0	0	0	0	0	0	0	0	0	0	0	0	0	Al Eifah	Dous
0	0	0	0	0	0	0	0	0	0	0	0	0	0	0	0	0	0	0	0	0	0	0	0	0	0	0	Rams and Al-Doulan	Dous
0	0	0	0	0	0	0	0	0	0	0	0	0	0	0	0	0	0	0	0	0	0	0	0	0	0	0	Al-Habshah	Dous
0	0	0	0	0	0	0	0	0	0	0	0	0	0	0	0	0	0	0	0	0	0	0	0	0	0	0	Al-Rihan	Dous
0	0	0	0	0	0	0	0	0	0	0	0	0	0	0	0	0	0	0	0	0	0	0	0	0	0	0	Badada	Dous
0	0	0	0	0	0	0	0	0	0	0	0	0	0	0	0	0	0	0	0	0	0	0	0	0	0	0	Al-Hashas	Dous
0	0	0	0	0	0	0	0	0	0	0	0	0	0	0	0	0	0	0	0	0	0	0	0	0	0	0	Salaman	Dous
0	0	0	0	0	0	0	0	0	0	0	0	0	0	0	0	0	0	0	0	0	0	0	0	0	0	0	Qaridah and Al-Aqrah	Dous
0	0	0	0	0	0	0	0	0	0	0	0	0	0	0	0	0	0	0	0	0	0	0	0	0	0	0	Za'nah	Dous
0	0	0	0	0	0	0	0	0	0	0	0	0	0	0	0	0	0	0	0	0	0	0	0	0	0	0	Al-Wakf	Dous
0	0	0	0	0	0	0	0	0	0	0	0	0	0	0	0	0	0	0	0	0	0	0	0	0	0	0	Emdan	Dous

## Public services at the populated area level

## Number of Agricultural, Social, Administrative and Public Services and Banking Finance 1-2

Administrative services																								Populated area	Emirate or governorate or municipality			
Security control	Security point	Health affairs	Industrial fund	Real-estate fund	Social development fund	Labour office branch	Water branch	Financial branch	Transport branch	Females education office	Males education office	Females Education administration	Males education administration	Office of municipal services	Municipality centre	Secretariat of municipality	Pensions	Social Insurance	Awqaf (mortmain)	Center of promotion of virtue	Civil affairs	Passport department	Traffic centers			Police station	Police centre	
0	0	0	0	0	0	0	0	0	0	0	0	0	0	0	0	0	0	0	0	0	0	0	0	0	0	0	Al-Qamah	Dous
0	0	0	0	0	0	0	0	0	0	0	0	0	0	0	0	0	0	0	0	0	0	0	0	0	0	0	Al-Heda	Dous
0	0	0	0	0	0	0	0	0	0	0	0	0	0	0	0	0	0	0	0	0	0	0	0	0	0	0	Al-Gharir	Dous
0	0	0	0	0	0	0	0	0	0	0	0	0	0	0	0	0	0	0	0	0	0	0	0	0	0	0	Owayrah	Dous
0	0	0	0	0	0	0	0	0	0	0	0	0	0	0	0	0	0	0	0	0	0	0	0	0	1	0	Barahrah Al-Souq and	Barhouh
0	0	0	0	0	0	0	0	0	0	0	0	0	0	0	0	0	0	0	0	0	0	0	0	0	0	0	Al Harrah	Barhouh
0	0	0	0	0	0	0	0	0	0	0	0	0	0	0	0	0	0	0	0	0	0	0	0	0	0	0	Al No'man	Barhouh
0	0	0	0	0	0	0	0	0	0	0	0	0	0	0	0	0	0	0	0	0	0	0	0	0	0	0	Al Qaz'a	Barhouh
0	0	0	0	0	0	0	0	0	0	0	0	0	0	0	0	0	0	0	0	0	0	0	0	0	0	0	Gheyad	Barhouh
0	0	0	0	0	0	0	0	0	0	0	0	0	0	0	0	0	0	0	0	0	0	0	0	0	0	0	Al-Qa'rah	Barhouh
0	0	0	0	0	0	0	0	0	0	0	0	0	0	0	0	0	0	0	0	0	0	0	0	0	0	0	Al-Moqaranah	Barhouh
0	0	0	0	0	0	0	0	0	0	0	0	0	0	0	0	0	0	0	0	0	0	0	0	0	0	0	Qera Al-Zohr	Barhouh
0	0	0	0	0	0	0	0	0	0	0	0	0	0	0	0	0	0	0	0	0	0	0	0	0	0	0	Al-Ashwah	Barhouh
0	0	0	0	0	0	0	0	0	0	0	0	0	0	0	0	0	0	0	0	0	0	0	0	0	0	0	Al-Samaa	Barhouh
0	0	0	0	0	0	0	0	0	0	0	0	0	0	0	0	0	0	0	0	0	0	0	0	0	0	0	Al-Slatin and Dalim	Barhouh
0	0	0	0	0	0	0	0	0	0	0	0	0	0	0	0	0	0	0	0	0	0	0	0	0	0	0	Al-Kahdin	Barhouh
0	0	0	0	0	0	0	0	0	0	0	0	0	0	0	0	0	0	0	0	0	0	0	0	0	0	0	Gharabah	Barhouh
0	0	0	0	0	0	0	0	0	0	0	0	0	0	0	0	0	0	0	0	0	0	0	0	0	0	0	Al-Sonnah	Barhouh

## Public services at the populated area level

## Number of Agricultural, Social, Administrative and Public Services and Banking Finance 1-2

Administrative services																								Populated area	Emirate or governorate or municipality			
Security control	Security point	Health affairs	Industrial fund	Real-estate fund	Social development fund	Labour office branch	Water branch	Financial branch	Transport branch	Females education office	Males education office	Females Education administration	Males education administration	Office of municipal services	Municipality centre	Secretariat of municipality	Pensions	Social Insurance	Awqaf (mortmain)	Center of promotion of virtue	Civil affairs	Passport department	Traffic centers			Police station	Police centre	
0	0	0	0	0	0	0	0	0	0	0	0	0	0	0	0	0	0	0	0	0	0	0	0	0	0	0	Sihan	Barhouh
0	0	0	0	0	0	0	0	0	0	0	0	0	0	0	0	0	0	0	0	0	0	0	0	0	0	0	Al-Thawdah	Barhouh
0	0	0	0	0	0	0	0	0	0	0	0	0	0	0	0	0	0	0	0	0	0	0	0	0	0	0	Alerqain	Barhouh
0	0	0	0	0	0	0	0	0	0	0	0	0	0	0	0	0	0	0	0	0	0	0	0	0	0	0	Al Asilah	Barhouh
0	0	0	0	0	0	0	0	0	0	0	0	0	0	0	0	0	0	0	0	0	0	0	0	0	0	0	Ibn Erd al-Ghorbah	Barhouh
0	0	0	0	0	0	0	0	0	0	0	0	0	0	0	0	0	0	0	0	0	0	0	0	0	0	0	Al-Habwa	Barhouh
0	0	0	0	0	0	0	0	0	0	0	0	0	0	0	0	0	0	0	0	0	0	0	0	0	0	0	Al-Iraq and Al-Hubah	Barhouh
0	0	0	0	0	0	0	0	0	0	0	0	0	0	0	0	0	0	0	0	0	0	0	0	0	0	0	Al-Fasilah and AL	Barhouh
0	0	0	0	0	0	0	0	0	0	0	0	0	0	0	0	0	0	0	0	0	0	0	0	0	0	0	Al-Wahsah and Al-	Barhouh
0	0	0	0	0	0	0	0	0	0	0	0	0	0	0	0	0	0	0	0	0	0	0	0	0	0	0	Bani Yazid	Daws Bani Fahm
0	0	0	0	0	0	0	0	0	0	0	0	0	0	0	0	0	0	0	0	0	0	0	0	0	0	0	Al Ne'mah	Daws Bani Fahm
0	0	0	0	0	0	0	0	0	0	0	0	0	0	0	0	0	0	0	0	0	0	0	0	0	0	0	Al-Adfah	Daws Bani Fahm
0	0	0	0	0	0	0	0	0	0	0	0	0	0	0	0	0	0	0	0	0	0	0	0	0	0	0	Al-Kahilah	Daws Bani Fahm
0	0	0	0	0	0	0	0	0	0	0	0	0	0	0	0	0	0	0	0	0	0	0	0	0	0	0	Al-Haraa	Daws Bani Fahm
0	0	0	0	0	0	0	0	0	0	0	0	0	0	0	0	0	0	0	0	0	0	0	0	0	0	0	Al-Houshbiyah	Daws Bani Fahm
0	0	0	0	0	0	0	0	0	0	0	0	0	0	0	0	0	0	0	0	0	0	0	0	0	0	0	Al-Baydany	Daws Bani Fahm
0	0	0	0	0	0	0	0	0	0	0	0	0	0	0	0	0	0	0	0	0	0	0	0	0	0	0	hadwah	Daws Bani Fahm
0	0	0	0	0	0	0	0	0	0	0	0	0	0	0	0	0	0	0	0	0	0	0	0	0	0	0	Al-Kurs	Daws Bani Fahm

## Public services at the populated area level

## Number of Agricultural, Social, Administrative and Public Services and Banking Finance 1-2

Administrative services																								Populated area	Emirate or governorate or municipality		
Security control	Security point	Health affairs	Industrial fund	Real-estate fund	Social development fund	Labour office branch	Water branch	Financial branch	Transport branch	Females education office	Males education office	Females Education administration	Males education administration	Office of municipal services	Municipality centre	Secretariat of municipality	Pensions	Social Insurance	Awqaf (mortmain)	Center of promotion of virtue	Civil affairs	Passport department	Traffic centers			Police station	Police centre
0	0	0	0	0	0	0	0	0	0	0	0	0	0	0	0	0	0	0	0	0	0	0	0	0	0	Al-Khajah	Daws Bani Fahm
0	0	0	0	0	0	0	0	0	0	0	0	0	0	0	0	0	0	0	0	0	0	0	0	0	0	Al Hadban	Daws Bani Fahm
0	0	0	0	0	0	0	0	0	0	0	0	0	0	0	0	0	0	0	0	0	0	0	0	0	0	Zahr Al-Qora	Daws Bani Fahm
0	0	0	0	0	0	0	0	0	0	0	0	0	0	0	0	0	0	0	0	0	0	0	0	0	0	Al Fara'ah	Daws Bani Fahm
0	0	0	0	0	0	0	0	0	0	0	0	0	0	0	0	0	0	0	0	0	0	0	0	0	0	Al-Azbah	Daws Bani Fahm
0	0	0	0	0	0	0	0	0	0	0	0	0	0	0	0	0	0	0	0	0	0	0	0	0	0	Al-Jabur	Daws Bani Fahm
0	1	0	0	0	0	1	1	0	0	1	1	1	1	0	1	0	0	0	1	1	0	1	1	0	1	Al-Makhwah	Al Mukhwah
0	0	0	0	0	0	0	0	0	0	0	0	0	0	0	0	0	0	0	0	0	0	0	0	0	0	Al-Khalif	Al Mukhwah
0	0	0	0	0	0	0	0	0	0	0	0	0	0	0	0	0	0	0	0	0	0	0	0	0	0	Al-Jmaa	Al Mukhwah
0	0	0	0	0	0	0	0	0	0	0	0	0	0	0	0	0	0	0	0	0	0	0	0	0	0	Al-Madahy	Al Mukhwah
0	0	0	0	0	0	0	0	0	0	0	0	0	0	0	0	0	0	0	0	0	0	0	0	0	0	Al-Meq'ad	Al Mukhwah
0	0	0	0	0	0	0	0	0	0	0	0	0	0	0	0	0	0	0	0	0	0	0	0	0	0	Samlaqah	Al Mukhwah
0	0	0	0	0	0	0	0	0	0	0	0	0	0	0	0	0	0	0	0	0	0	0	0	0	0	Al-Madhah	Al Mukhwah
0	0	0	0	0	0	0	0	0	0	0	0	0	0	0	0	0	0	0	0	0	0	0	0	0	0	Salama	Al Mukhwah
0	0	0	0	0	0	0	0	0	0	0	0	0	0	0	0	0	0	0	0	0	0	0	0	0	0	Al-Fajah and Al-	Al Mukhwah
0	0	0	0	0	0	0	0	0	0	0	0	0	0	0	0	0	0	0	0	0	0	0	0	0	0	Al-Meqn'ah	Al Mukhwah
0	0	0	0	0	0	0	0	0	0	0	0	0	0	0	0	0	0	0	0	0	0	0	0	0	0	Al-Ashirah	Al Mukhwah
0	0	0	0	0	0	0	0	0	0	0	0	0	0	0	0	0	0	0	0	0	0	0	0	0	0	Al Hadbah	Al Mukhwah

## Public services at the populated area level

## Number of Agricultural, Social, Administrative and Public Services and Banking Finance 1-2

Administrative services																								Populated area	Emirate or governorate or municipality			
Security control	Security point	Health affairs	Industrial fund	Real-estate fund	Social development fund	Labour office branch	Water branch	Financial branch	Transport branch	Females education office	Males education office	Females Education administration	Males education administration	Office of municipal services	Municipality centre	Secretariat of municipality	Pensions	Social Insurance	Awqaf (mortmain)	Center of promotion of virtue	Civil affairs	Passport department	Traffic centers			Police station	Police centre	
0	0	0	0	0	0	0	0	0	0	0	0	0	0	0	0	0	0	0	0	0	0	0	0	0	0	0	Al-Dakhul	Al Mukhwah
0	0	0	0	0	0	0	0	0	0	0	0	0	0	0	0	0	0	0	0	0	0	0	0	0	0	0	Al Bakh (the upper and	Al Mukhwah
0	0	0	0	0	0	0	0	0	0	0	0	0	0	0	0	0	0	0	0	0	0	0	0	0	0	0	Al-Baytariyah	Al Mukhwah
0	0	0	0	0	0	0	0	0	0	0	0	0	0	0	0	0	0	0	0	0	0	0	0	0	0	0	Khabah and Al-Ajarid	Al Mukhwah
0	0	0	0	0	0	0	0	0	0	0	0	0	0	0	0	0	0	0	0	0	0	0	0	0	0	0	Al-Marwah	Al Mukhwah
0	0	0	0	0	0	0	0	0	0	0	0	0	0	0	0	0	0	0	0	0	0	0	0	0	0	0	Al-Awfah	Al Mukhwah
0	0	0	0	0	0	0	0	0	0	0	0	0	0	0	0	0	0	0	0	0	0	0	0	0	0	0	Al-Ashirah	Al Mukhwah
0	0	0	0	0	0	0	0	0	0	0	0	0	0	0	0	0	0	0	0	0	0	0	0	0	0	0	Bni Yahmid	Al Mukhwah
0	0	0	0	0	0	0	0	0	0	0	0	0	0	0	0	0	0	0	0	0	0	0	0	0	0	0	Arafah	Al Mukhwah
0	0	0	0	0	0	0	0	0	0	0	0	0	0	0	0	0	0	0	0	0	0	0	0	0	0	0	Qahish	Al Mukhwah
0	0	0	0	0	0	0	0	0	0	0	0	0	0	0	0	0	0	0	0	0	0	0	0	0	0	0	Al-Mab'ith	Al Mukhwah
0	0	0	0	0	0	0	0	0	0	0	0	0	0	0	0	0	0	0	0	0	0	0	0	0	0	0	Al-ghosah and Al-Jawfaa	Al Mukhwah
0	0	0	0	0	0	0	0	0	0	0	0	0	0	0	0	0	0	0	0	0	0	0	0	0	0	0	Al-Badwan and Al-	Al Mukhwah
0	0	0	0	0	0	0	0	0	0	0	0	0	0	0	0	0	0	0	0	0	0	0	0	0	0	0	Al Juwar	Al Mukhwah
0	0	0	0	0	0	0	0	0	0	0	0	0	0	0	0	0	0	0	0	0	0	0	0	0	0	0	Al-Rashashah	Al Mukhwah
0	0	0	0	0	0	0	0	0	0	0	0	0	0	0	0	0	0	0	0	0	0	0	0	0	0	0	Dajah	Al Mukhwah
0	0	0	0	0	0	0	0	0	0	0	0	0	0	0	0	0	0	0	0	0	0	0	0	0	0	0	Al-Sharahin	Al Mukhwah
0	0	0	0	0	0	0	0	0	0	0	0	0	0	0	0	0	0	0	0	0	0	0	0	0	0	0	Al Bidha	Al Mukhwah

The sixteenth services guide 2017\_Region Al Bahah



## Public services at the populated area level

## Number of Agricultural, Social, Administrative and Public Services and Banking Finance 1-2

Administrative services																								Populated area	Emirate or governorate or municipality		
Security control	Security point	Health affairs	Industrial fund	Real-estate fund	Social development fund	Labour office branch	Water branch	Financial branch	Transport branch	Females education office	Males education office	Females Education administration	Males education administration	Office of municipal services	Municipality centre	Secretariat of municipality	Pensions	Social Insurance	Awqaf (mortmain)	Center of promotion of virtue	Civil affairs	Passport department	Traffic centers			Police station	Police centre
0	0	0	0	0	0	0	0	0	0	0	0	0	0	0	0	0	0	0	0	0	0	0	0	0	0	Al-Hamdah	Al Mukhwah
0	0	0	0	0	0	0	0	0	0	0	0	0	0	0	0	0	0	0	0	0	0	0	0	0	0	Qadran	Al Mukhwah
0	0	0	0	0	0	0	0	0	0	0	0	0	0	0	0	0	0	0	0	0	0	0	0	0	0	Maleel	Al Mukhwah
0	0	0	0	0	0	0	0	0	0	0	0	0	0	0	0	0	0	0	0	0	0	0	0	0	0	Al-Sadah	Al Mukhwah
0	0	0	0	0	0	0	0	0	0	0	0	0	0	0	0	0	0	0	0	0	0	0	0	0	0	Al Jaber	Al Mukhwah
0	0	0	0	0	0	0	0	0	0	0	0	0	0	0	0	0	0	0	0	0	0	0	0	0	0	Al-Jarwah	Al Mukhwah
0	0	0	0	0	0	0	0	0	0	0	0	0	0	0	0	0	0	0	0	0	0	0	0	0	0	Al-Halal	Al Mukhwah
0	0	0	0	0	0	0	0	0	0	0	0	0	0	0	0	0	0	0	0	0	0	0	0	0	0	Hawaz	Al Mukhwah
0	0	0	0	0	0	0	0	0	0	0	0	0	0	0	0	0	0	0	0	0	0	0	0	0	0	Qarn Al-Nathlah	Al Mukhwah
0	0	0	0	0	0	0	0	0	0	0	0	0	0	0	0	0	0	0	0	0	0	0	0	0	0	Hasiny	Al Mukhwah
0	0	0	0	0	0	0	0	0	0	0	0	0	0	0	0	0	0	0	0	0	0	0	0	0	0	Al-Mazin	Al Mukhwah
0	0	0	0	0	0	0	0	0	0	0	0	0	0	0	0	0	0	0	0	0	0	0	0	0	0	Maghyid	Al Mukhwah
0	0	0	0	0	0	0	0	0	0	0	0	0	0	0	0	0	0	0	0	0	0	0	0	0	0	Sahawah	Al Mukhwah
0	0	0	0	0	0	0	0	0	0	0	0	0	0	0	0	0	0	0	0	0	0	0	0	0	0	Al-Sha'rah	Al Mukhwah
0	0	0	0	0	0	0	0	0	0	0	0	0	0	0	0	0	0	0	0	0	0	0	0	0	0	Dahayah	Al Mukhwah
0	0	0	0	0	0	0	0	0	0	0	0	0	0	0	0	0	0	0	0	0	0	0	0	0	0	Al Ekas	Al Mukhwah
0	0	0	0	0	0	0	0	0	0	0	0	0	0	0	0	0	0	0	0	0	0	0	0	0	0	Masadem	Al Mukhwah
0	0	0	0	0	0	0	0	0	0	0	0	0	0	0	0	0	0	0	0	0	0	0	0	0	0	Al-Mazroubah Villages	Al Mukhwah

## Public services at the populated area level

## Number of Agricultural, Social, Administrative and Public Services and Banking Finance 1-2

Administrative services																								Populated area	Emirate or governorate or municipality			
Security control	Security point	Health affairs	Industrial fund	Real-estate fund	Social development fund	Labour office branch	Water branch	Financial branch	Transport branch	Females education office	Males education office	Females Education administration	Males education administration	Office of municipal services	Municipality centre	Secretariat of municipality	Pensions	Social Insurance	Awqaf (mortmain)	Center of promotion of virtue	Civil affairs	Passport department	Traffic centers			Police station	Police centre	
0	0	0	0	0	0	0	0	0	0	0	0	0	0	0	0	0	0	0	0	0	0	0	0	0	0	0	Al-Heraa and Al-	Al Mukhwah
0	0	0	0	0	0	0	0	0	0	0	0	0	0	0	0	0	0	0	0	0	0	0	0	0	0	0	Al-Sa'bah	Al Mukhwah
0	0	0	0	0	0	0	0	0	0	0	0	0	0	0	0	0	0	0	0	0	0	0	0	0	0	0	Al-Harith	Al Mukhwah
0	0	0	0	0	0	0	0	0	0	0	0	0	0	0	0	0	0	0	0	0	0	0	0	0	0	0	Hasiny (the upper and	Al Mukhwah
0	0	0	0	0	0	0	0	0	0	0	0	0	0	0	0	0	0	0	0	0	0	0	0	0	0	0	Ghbishah	Al Mukhwah
0	0	0	0	0	0	0	0	0	0	0	0	0	0	0	0	0	0	0	0	0	0	0	0	0	0	0	Al-Qa'rah	Al Mukhwah
0	0	0	0	0	0	0	0	0	0	0	0	0	0	0	0	0	0	0	0	0	0	0	0	0	0	0	Al Bathaa	Al Mukhwah
0	0	0	0	0	0	0	0	0	0	0	0	0	0	0	0	0	0	0	0	0	0	0	0	0	0	0	Al Sour	Al Mukhwah
0	0	0	0	0	0	0	0	0	0	0	0	0	0	0	0	0	0	0	0	0	0	0	0	0	0	0	Al Juwar	Al Mukhwah
0	0	0	0	0	0	0	0	0	0	0	0	0	0	0	0	0	0	0	0	0	0	0	0	0	0	0	Al-Hashf	Al Mukhwah
0	0	0	0	0	0	0	0	0	0	0	0	0	0	0	0	0	0	0	0	0	0	0	0	0	0	0	Al-Meshbab	Al Mukhwah
0	0	0	0	0	0	0	0	0	0	0	0	0	0	0	0	0	0	0	0	0	0	0	0	0	0	0	Al-Hubah Villages	Al Mukhwah
0	0	0	0	0	0	0	0	0	0	0	0	0	0	0	0	0	0	0	0	0	0	0	0	0	0	0	Al-Ma'mer Villages	Al Mukhwah
0	0	0	0	0	0	0	0	0	0	0	0	0	0	0	0	0	0	0	0	0	0	0	0	0	0	0	Fajah	Al Mukhwah
0	0	0	0	0	0	0	0	0	0	0	0	0	0	0	0	0	0	0	0	0	0	0	0	0	0	0	Hedab Al-Najim	Al Mukhwah
0	0	0	0	0	0	0	0	0	0	0	0	0	0	0	0	0	0	0	0	0	0	0	0	0	0	0	Hetar	Al Mukhwah
0	0	0	0	0	0	0	0	0	0	0	0	0	0	0	0	0	0	0	0	0	0	0	0	0	0	0	Al-Mashrouq Villages	Al Mukhwah
0	0	0	0	0	0	0	0	0	0	0	0	0	0	0	0	0	0	0	0	0	0	0	0	0	0	0	Al Gofol	Al Mukhwah

## Public services at the populated area level

## Number of Agricultural, Social, Administrative and Public Services and Banking Finance 1-2

Administrative services																								Populated area	Emirate or governorate or municipality		
Security control	Security point	Health affairs	Industrial fund	Real-estate fund	Social development fund	Labour office branch	Water branch	Financial branch	Transport branch	Females education office	Males education office	Females Education administration	Males education administration	Office of municipal services	Municipality centre	Secretariat of municipality	Pensions	Social Insurance	Awqaf (mortmain)	Center of promotion of virtue	Civil affairs	Passport department	Traffic centers			Police station	Police centre
0	0	0	0	0	0	0	0	0	0	0	0	0	0	0	0	0	0	0	0	0	0	0	0	0	0	Al-Khariq	Al Mukhwah
0	0	0	0	0	0	0	0	0	0	0	0	0	0	0	0	0	0	0	0	0	0	0	0	0	0	Hanf	Al Mukhwah
0	0	0	0	0	0	0	0	0	0	0	0	0	0	0	0	0	0	0	0	0	0	0	0	0	0	SaLum	Al Mukhwah
0	0	0	0	0	0	0	0	0	0	0	0	0	0	0	0	0	0	0	0	0	0	0	0	0	0	Bni Shrfaa	Al Mukhwah
0	0	0	0	0	0	0	0	0	0	0	0	0	0	0	0	0	0	0	0	0	0	0	0	0	0	Al-Qadaya	Al Mukhwah
0	0	0	0	0	0	0	0	0	0	0	0	0	0	0	0	0	0	0	0	0	0	0	0	0	0	Al-Meqsha'	Al Mukhwah
0	0	0	0	0	0	0	0	0	0	0	0	0	0	0	0	0	0	0	0	0	0	0	0	0	0	Al Taraf	Al Mukhwah
0	0	0	0	0	0	0	0	0	0	0	0	0	0	0	0	0	0	0	0	0	0	0	0	0	0	Al Fara'	Al Mukhwah
0	0	0	0	0	0	0	0	0	0	0	0	0	0	0	0	0	0	0	0	0	0	0	0	0	0	Al-Rus	Al Mukhwah
0	0	0	0	0	0	0	0	0	0	0	0	0	0	0	0	0	0	0	0	0	0	0	0	0	0	Al-Namrah	Al Mukhwah
0	0	0	0	0	0	0	0	0	0	0	0	0	0	0	0	0	0	0	0	0	0	0	0	0	0	Sefaq	Al Mukhwah
0	0	0	0	0	0	0	0	0	0	0	0	0	0	0	0	0	0	0	0	0	0	0	0	0	0	Al Dohnah	Al Mukhwah
0	0	0	0	0	0	0	0	0	0	0	0	0	0	0	0	0	0	0	0	0	0	0	0	0	0	Al-Haluq	Al Mukhwah
0	0	0	0	0	0	0	0	0	0	0	0	0	0	0	0	0	0	0	0	0	0	0	0	0	0	Rahban	Al Mukhwah
0	0	0	0	0	0	0	0	0	0	0	0	0	0	0	0	0	0	0	0	0	0	0	0	0	0	Al-Ashraf	Al Mukhwah
0	0	0	0	0	0	0	0	0	0	0	0	0	0	0	0	0	0	0	0	0	0	0	0	0	0	Al Shafaa	Al Mukhwah
0	0	0	0	0	0	0	0	0	0	0	0	0	0	0	0	0	0	0	0	0	0	0	0	0	0	Al Sahah	Al Mukhwah
0	0	0	0	0	0	0	0	0	0	0	0	0	0	0	0	0	0	0	0	0	0	0	0	0	0	Al-She'bayn	Al Mukhwah

## Public services at the populated area level

## Number of Agricultural, Social, Administrative and Public Services and Banking Finance 1-2

Administrative services																								Populated area	Emirate or governorate or municipality			
Security control	Security point	Health affairs	Industrial fund	Real-estate fund	Social development fund	Labour office branch	Water branch	Financial branch	Transport branch	Females education office	Males education office	Females Education administration	Males education administration	Office of municipal services	Municipality centre	Secretariat of municipality	Pensions	Social Insurance	Awqaf (mortmain)	Center of promotion of virtue	Civil affairs	Passport department	Traffic centers			Police station	Police centre	
0	0	0	0	0	0	0	0	0	0	0	0	0	0	0	0	0	0	0	0	0	0	0	0	0	0	0	Tha'lab	Al Mukhwah
0	0	0	0	0	0	0	0	0	0	0	0	0	0	0	0	0	0	0	0	0	0	0	0	0	0	0	Al Taraf	Al Mukhwah
0	0	0	0	0	0	0	0	0	0	0	0	0	0	0	0	0	0	0	0	0	0	0	0	0	0	0	hadarah	Al Mukhwah
0	0	0	0	0	0	0	0	0	0	0	0	0	0	0	0	0	0	0	0	0	0	0	0	0	0	0	Barkaa	Al Mukhwah
0	0	0	0	0	0	0	0	0	0	0	0	0	0	0	0	0	0	0	0	0	0	0	0	0	0	0	Al-Malaqy	Al Mukhwah
0	0	0	0	0	0	0	0	0	0	0	0	0	0	1	0	0	0	0	0	0	1	0	0	0	1	0	Nawan	Nawan
0	0	0	0	0	0	0	0	0	0	0	0	0	0	0	0	0	0	0	0	0	0	0	0	0	0	0	Al-Maqary	Nawan
0	0	0	0	0	0	0	0	0	0	0	0	0	0	0	0	0	0	0	0	0	0	0	0	0	0	0	Al Ha'et	Nawan
0	0	0	0	0	0	0	0	0	0	0	0	0	0	0	0	0	0	0	0	0	0	0	0	0	0	0	Al-Mubarak	Nawan
0	0	0	0	0	0	0	0	0	0	0	0	0	0	0	0	0	0	0	0	0	0	0	0	0	0	0	Al-Hajrouf	Nawan
0	0	0	0	0	0	0	0	0	0	0	0	0	0	0	0	0	0	0	0	0	0	0	0	0	0	0	Al-Zyarah	Nawan
0	0	0	0	0	0	0	0	0	0	0	0	0	0	0	0	0	0	0	0	0	0	0	0	0	0	0	Al-Masaqah	Nawan
0	0	0	0	0	0	0	0	0	0	0	0	0	0	0	0	0	0	0	0	0	0	0	0	0	0	0	Sabab	Nawan
0	0	0	0	0	0	0	0	0	0	0	0	0	0	0	0	0	0	0	0	0	0	0	0	0	0	0	Al-Sahwah	Nawan
0	0	0	0	0	0	0	0	0	0	0	0	0	0	0	0	0	0	0	0	0	0	0	0	0	0	0	Makbeb	Nawan
0	0	0	0	0	0	0	0	0	0	0	0	0	0	0	0	0	0	0	0	0	0	0	0	0	0	0	Al-Safuq	Nawan
0	0	0	0	0	0	0	0	0	0	0	0	0	0	0	0	0	0	0	0	0	0	0	0	0	0	0	Okdah Al Sa'd	Nawan
0	0	0	0	0	0	0	0	0	0	0	0	0	0	0	0	0	0	0	0	0	0	0	0	0	0	0	Wadi nawan (Public	Nawan

## Public services at the populated area level

## Number of Agricultural, Social, Administrative and Public Services and Banking Finance 1-2

Administrative services																								Populated area	Emirate or governorate or municipality		
Security control	Security point	Health affairs	Industrial fund	Real-estate fund	Social development fund	Labour office branch	Water branch	Financial branch	Transport branch	Females education office	Males education office	Females Education administration	Males education administration	Office of municipal services	Municipality centre	Secretariat of municipality	Pensions	Social Insurance	Awqaf (mortmain)	Center of promotion of virtue	Civil affairs	Passport department	Traffic centers			Police station	Police centre
0	0	0	0	0	0	0	0	0	0	0	0	0	0	0	0	0	0	0	0	0	0	0	0	0	0	Al-Zaruq	Nawan
0	0	0	0	0	0	0	0	0	0	0	0	0	0	0	0	0	0	0	0	0	0	0	0	0	0	Al-Ma'yudah	Nawan
0	0	0	0	0	0	0	0	0	0	0	0	0	0	0	0	0	0	0	0	0	0	0	0	0	0	Al-Oqaysaa	Nawan
0	0	0	0	0	0	0	0	0	0	0	0	0	0	0	0	0	0	0	0	0	0	0	0	0	0	Mahaniz	Nawan
0	0	0	0	0	0	0	0	0	0	0	0	0	0	0	0	0	0	0	0	0	0	0	0	0	0	Al-Qarn Al-Akhdar and	Nawan
0	0	0	0	0	0	0	0	0	0	0	0	0	0	0	0	0	0	0	0	0	0	0	0	0	0	Al-Qadb and Abu	Nawan
0	0	0	0	0	0	0	0	0	0	0	0	0	0	0	0	0	0	0	0	0	0	0	0	0	0	Wadi Ram	Nawan
0	0	0	0	0	0	0	0	0	0	0	0	0	0	0	0	0	0	0	0	0	0	0	0	0	0	Al-Qa'r	Nawan
0	0	0	0	0	0	0	0	0	0	0	0	0	0	0	0	0	0	0	0	0	0	0	0	0	0	Al-Monairaa (Al-	Nawan
0	0	0	0	0	0	0	0	0	0	0	0	0	0	0	0	0	0	0	0	0	0	0	0	0	0	Al-Fazazah	Nawan
0	0	0	0	0	0	0	0	0	0	0	0	0	0	0	0	0	0	0	0	0	0	0	0	0	0	Al-Masa'id	Nawan
0	0	0	0	0	0	0	0	0	0	0	0	0	0	0	0	0	0	0	0	0	0	0	0	0	0	Al-Moqrer	Nawan
0	0	0	0	0	0	0	0	0	0	0	0	0	0	0	0	0	0	0	0	0	0	0	0	0	0	Al-Qoray'aa	Nawan
0	0	0	0	0	0	0	0	0	0	0	0	0	0	0	0	0	0	0	0	0	0	0	0	0	0	Al-She'b Al-Yamany	Nawan
0	0	0	0	0	0	0	0	0	0	0	0	0	0	0	0	0	0	0	0	0	0	0	0	0	0	Al-Marwah	Nawan
0	0	0	0	0	0	0	0	0	0	0	0	0	0	0	0	0	0	0	0	0	0	0	0	0	0	Al Sawghaa	Nawan
0	0	0	0	0	0	0	0	0	0	0	0	0	0	0	0	0	0	0	0	0	0	0	0	0	0	Debyan	Nawan
0	0	0	0	0	0	0	0	0	0	0	0	0	0	0	0	0	0	0	0	0	0	0	0	0	0	Zaghfah	Nawan

## Public services at the populated area level

## Number of Agricultural, Social, Administrative and Public Services and Banking Finance 1-2

Administrative services																								Populated area	Emirate or governorate or municipality		
Security control	Security point	Health affairs	Industrial fund	Real-estate fund	Social development fund	Labour office branch	Water branch	Financial branch	Transport branch	Females education office	Males education office	Females Education administration	Males education administration	Office of municipal services	Municipality centre	Secretariat of municipality	Pensions	Social Insurance	Awqaf (mortmain)	Center of promotion of virtue	Civil affairs	Passport department	Traffic centers			Police station	Police centre
0	0	0	0	0	0	0	0	0	0	0	0	0	0	0	0	0	0	0	0	0	0	0	0	0	0	Gaman	Nawan
0	0	0	0	0	0	0	0	0	0	0	0	0	0	0	0	0	0	0	0	0	0	0	0	0	0	Al-She'b Al-Shamy	Nawan
0	0	0	0	0	0	0	0	0	0	0	0	0	0	0	0	0	0	0	0	0	0	0	0	0	0	Sharib Al-Zib	Nawan
0	0	0	0	0	0	0	0	0	0	0	0	0	0	0	0	0	0	0	0	0	0	0	0	0	0	Al-Heed (Al-Sahwah)	Nawan
0	0	0	0	0	0	0	0	0	0	0	0	0	0	0	0	0	0	0	0	0	0	0	0	0	0	Al Harah	Nawan
0	0	0	0	0	0	0	0	0	0	0	0	0	0	0	0	0	0	0	0	0	0	0	0	0	0	Al-Dabr	Nawan
0	0	0	0	0	0	0	0	0	0	0	0	0	0	0	0	0	0	0	0	0	0	0	0	0	0	Wadi Sh'than	Nawan
0	0	0	0	0	0	0	0	0	0	0	0	0	0	0	0	0	0	0	0	0	0	0	0	0	0	Al-Raymah	Nawan
0	0	0	0	0	0	0	0	0	0	0	0	0	0	0	0	0	0	0	0	0	0	0	0	0	0	Al Mozera'ah	Nawan
0	0	0	0	0	0	0	0	0	0	0	0	0	0	0	0	0	0	0	0	0	0	0	0	0	0	Al-Hofrah and Al-Tal'ah	Nawan
0	0	0	0	0	0	0	0	0	0	0	0	0	0	0	0	0	0	0	0	0	0	0	0	0	0	Al-Marabih	Nawan
0	0	0	0	0	0	0	0	0	0	0	0	0	0	0	0	0	0	0	0	0	0	0	0	0	0	Al-Bad'ah	Nawan
0	0	0	0	0	0	0	0	0	0	0	0	0	0	0	0	0	0	0	0	0	0	0	0	0	0	Al-Kabsah	Sheda Al Alaa
0	0	0	0	0	0	0	0	0	0	0	0	0	0	0	0	0	0	0	0	0	0	0	0	0	0	Al-Malik	Sheda Al Alaa
0	0	0	0	0	0	0	0	0	0	0	0	0	0	0	0	0	0	0	0	0	0	0	0	0	0	Al-Saqran	Sheda Al Alaa
0	0	0	0	0	0	0	0	0	0	0	0	0	0	0	0	0	0	0	0	0	0	0	0	0	0	Al-Fayra'	Sheda Al Alaa
0	0	0	0	0	0	0	0	0	0	0	0	0	0	0	0	0	0	0	0	0	0	0	0	0	0	Hada	Sheda Al Alaa
0	0	0	0	0	0	0	0	0	0	0	0	0	0	0	0	0	0	0	0	0	0	0	0	0	0	Al-Jouf	Sheda Al Alaa

## Public services at the populated area level

## Number of Agricultural, Social, Administrative and Public Services and Banking Finance 1-2

Administrative services																								Populated area	Emirate or governorate or municipality			
Security control	Security point	Health affairs	Industrial fund	Real-estate fund	Social development fund	Labour office branch	Water branch	Financial branch	Transport branch	Females education office	Males education office	Females Education administration	Males education administration	Office of municipal services	Municipality centre	Secretariat of municipality	Pensions	Social Insurance	Awqaf (mortmain)	Center of promotion of virtue	Civil affairs	Passport department	Traffic centers			Police station	Police centre	
0	0	0	0	0	0	0	0	0	0	0	0	0	0	0	0	0	0	0	0	0	0	0	0	0	0	0	Al Sour	Sheda Al Alaa
0	0	0	0	0	0	0	0	0	0	0	0	0	0	0	0	0	0	0	0	0	0	0	0	0	0	0	Al Jawah	Sheda Al Alaa
0	0	0	0	0	0	0	0	0	0	0	0	0	0	0	0	0	0	0	0	0	0	0	0	0	0	0	Far'ah Al-Salatin	Sheda Al Alaa
0	0	0	0	0	0	0	0	0	0	0	0	0	0	0	0	0	0	0	0	0	0	0	0	0	0	0	Al-Ghamar	Sheda Al Alaa
0	0	0	0	0	0	0	0	0	0	0	0	0	0	0	0	0	0	0	0	0	0	0	0	0	0	0	Al-malalih	Sheda Al Alaa
0	0	0	0	0	0	0	0	0	0	0	0	0	0	0	0	0	0	0	0	0	0	0	0	0	0	0	Qarn Al-Jarfah	Sheda Al Alaa
0	0	0	0	0	0	0	0	0	0	0	0	0	0	0	0	0	0	0	0	0	0	0	0	0	0	0	Al-Masa'idah	Sheda Al Alaa
0	0	0	0	0	0	0	0	0	0	0	0	0	0	0	0	0	0	0	0	0	0	0	0	0	0	0	Lahn	Sheda Al Alaa
0	0	0	0	0	0	0	0	0	0	0	0	0	0	0	0	0	0	0	0	0	0	0	0	0	0	0	Al Ayash	Al Jawah
0	0	0	0	0	0	0	0	0	0	0	0	0	0	0	0	0	0	0	0	0	0	0	0	0	0	0	Al Tariq	Al Jawah
0	0	0	0	0	0	0	0	0	0	0	0	0	0	0	0	0	0	0	0	0	0	0	0	0	0	0	Al Jawah	Al Jawah
0	0	0	0	0	0	0	0	0	0	0	0	0	0	0	0	0	0	0	0	0	0	0	0	0	0	0	Ashab	Al Jawah
0	0	0	0	0	0	0	0	0	0	0	0	0	0	0	0	0	0	0	0	0	0	0	0	0	0	0	Al-Ryanah	Al Jawah
0	0	0	0	0	0	0	0	0	0	0	0	0	0	0	0	0	0	0	0	0	0	0	0	0	0	0	Al Sakran	Al Jawah
0	0	0	0	0	0	0	0	0	0	0	0	0	0	0	0	0	0	0	0	0	0	0	0	0	0	0	Al-Masoud	Al Jawah
0	0	0	0	0	0	0	0	0	0	0	0	0	0	0	0	0	0	0	0	0	0	0	0	0	0	0	Zi Ein	Al Jawah
0	0	0	0	0	0	0	0	0	0	0	0	0	0	0	0	0	0	0	0	0	0	0	0	0	0	0	Hisn Al-Qar'ah	Al Jawah
0	0	0	0	0	0	0	0	0	0	0	0	0	0	0	0	0	0	0	0	0	0	0	0	0	0	0	Baidhan	Al Jawah

## Public services at the populated area level

## Number of Agricultural, Social, Administrative and Public Services and Banking Finance 1-2

Administrative services																								Populated area	Emirate or governorate or municipality			
Security control	Security point	Health affairs	Industrial fund	Real-estate fund	Social development fund	Labour office branch	Water branch	Financial branch	Transport branch	Females education office	Males education office	Females Education administration	Males education administration	Office of municipal services	Municipality centre	Secretariat of municipality	Pensions	Social Insurance	Awqaf (mortmain)	Center of promotion of virtue	Civil affairs	Passport department	Traffic centers			Police station	Police centre	
0	0	0	0	0	0	0	0	0	0	0	0	0	0	0	0	0	0	0	0	0	0	0	0	0	0	0	She'b Al-Magharrah	Al Jawah
0	0	0	0	0	0	0	0	0	0	0	0	0	0	0	0	0	0	0	0	0	0	0	0	0	0	0	Hisn Al-Janab	Al Jawah
0	0	0	0	0	0	0	0	0	0	0	0	0	0	0	0	0	0	0	0	0	0	0	0	0	0	0	Al Keftah	Al Jawah
0	0	0	0	0	0	0	0	0	0	0	0	0	0	0	0	0	0	0	0	0	0	0	0	0	0	0	Al Hasoun	Al Jawah
0	0	0	0	0	0	0	0	0	0	0	0	0	0	0	0	0	0	0	0	0	0	0	0	0	0	0	Al Haqwin	Al Jawah
0	0	0	0	0	0	0	0	0	0	0	0	0	0	0	0	0	0	0	0	0	0	0	0	0	0	0	Gheyad	Al Jawah
0	0	0	0	0	0	0	0	0	0	0	0	0	0	0	0	0	0	0	0	0	0	0	0	0	0	0	Al-Mehny	Al Jawah
0	0	0	0	0	0	0	0	0	0	0	0	0	0	0	0	0	0	0	0	0	0	0	0	0	0	0	Al Fara'	Al Jawah
0	0	0	0	0	0	0	0	0	0	0	0	0	0	0	0	0	0	0	0	0	0	0	0	0	0	0	Al-Jahlan	Al Jawah
0	0	0	0	0	0	0	0	0	0	0	0	0	0	0	0	0	0	0	0	0	0	0	0	0	0	0	Dar Al Saed	Al Jawah
0	0	0	0	0	0	0	0	0	0	0	0	0	0	0	0	0	0	0	0	0	0	0	0	0	0	0	Ghafflah	Al Jawah
0	0	0	0	0	0	0	0	0	0	0	0	0	0	0	0	0	0	0	0	0	0	0	0	0	0	0	Al-Arawnah	Al Jawah
0	0	0	0	0	0	0	0	0	0	0	0	0	0	0	0	0	0	0	0	0	0	0	0	0	0	0	Al-Sa'dah and Al-Saqrah	Al Jawah
0	0	0	0	0	0	0	0	0	0	0	0	0	0	0	0	0	0	0	0	0	0	0	0	0	0	0	Al-Maylh	Al Jawah
0	0	0	0	0	0	0	0	0	0	0	0	0	0	0	0	0	0	0	0	0	0	0	0	0	0	0	Al-Khalifa	Al Jawah
0	0	0	0	0	0	0	0	0	0	0	0	0	0	0	0	0	0	0	0	0	0	0	0	0	0	0	Al-Hanjour	Al Jawah
0	0	0	0	0	0	0	0	0	0	0	0	0	0	1	0	0	0	0	0	0	0	0	0	0	1	0	Sand Al-Qahb	Neirah
0	0	0	0	0	0	0	0	0	0	0	0	0	0	0	0	0	0	0	0	0	0	0	0	0	0	0	Al-Halimah	Neirah



## Public services at the populated area level

## Number of Agricultural, Social, Administrative and Public Services and Banking Finance 1-2

Administrative services																								Populated area	Emirate or governorate or municipality		
Security control	Security point	Health affairs	Industrial fund	Real-estate fund	Social development fund	Labour office branch	Water branch	Financial branch	Transport branch	Females education office	Males education office	Females Education administration	Males education administration	Office of municipal services	Municipality centre	Secretariat of municipality	Pensions	Social Insurance	Awqaf (mortmain)	Center of promotion of virtue	Civil affairs	Passport department	Traffic centers			Police station	Police centre
0	0	0	0	0	0	0	0	0	0	0	0	0	0	0	0	0	0	0	0	0	0	0	0	0	0	Al-Madhah	Neirah
0	0	0	0	0	0	0	0	0	0	0	0	0	0	0	0	0	0	0	0	0	0	0	0	0	0	Al Saadan (the upper)	Neirah
0	0	0	0	0	0	0	0	0	0	0	0	0	0	0	0	0	0	0	0	0	0	0	0	0	0	Sala	Neirah
0	0	0	0	0	0	0	0	0	0	0	0	0	0	0	0	0	0	0	0	0	0	0	0	0	0	Al Saadan (the lower))	Neirah
0	0	0	0	0	0	0	0	0	0	0	0	0	0	0	0	0	0	0	0	0	0	0	0	0	0	Al-No'man	Neirah
0	0	0	0	0	0	0	0	0	0	0	0	0	0	0	0	0	0	0	0	0	0	0	0	0	0	Al-Ansob	Neirah
0	0	0	0	0	0	0	0	0	0	0	0	0	0	0	0	0	0	0	0	0	0	0	0	0	0	Al-Nosur	Neirah
0	0	0	0	0	0	0	0	0	0	0	0	0	0	0	0	0	0	0	0	0	0	0	0	0	0	Al-Tawilah	Neirah
0	0	0	0	0	0	0	0	0	0	0	0	0	0	0	0	0	0	0	0	0	0	0	0	0	0	Al-Qeyas	Neirah
0	0	0	0	0	0	0	0	0	0	0	0	0	0	0	0	0	0	0	0	0	0	0	0	0	0	Al-Irq	Neirah
0	0	0	0	0	0	0	0	0	0	0	0	0	0	0	0	0	0	0	0	0	0	0	0	0	0	Azibah	Neirah
0	0	0	0	0	0	0	0	0	0	0	0	0	0	0	0	0	0	0	0	0	0	0	0	0	0	Al Hamrah	Neirah
0	0	0	0	0	0	0	0	0	0	0	0	0	0	0	0	0	0	0	0	0	0	0	0	0	0	Al Hafnah	Neirah
0	0	0	0	0	0	0	0	0	0	0	0	0	0	0	0	0	0	0	0	0	0	0	0	0	0	Al-Sehr	Neirah
0	0	0	0	0	0	0	0	0	0	0	0	0	0	0	0	0	0	0	0	0	0	0	0	0	0	Mashrafah	Neirah
0	0	0	0	0	0	0	0	0	0	0	0	0	0	0	0	0	0	0	0	0	0	0	0	0	0	Al-Wastah	Neirah
0	0	0	0	0	0	0	0	0	0	0	0	0	0	0	0	0	0	0	0	0	0	0	0	0	0	Al-Qarn	Neirah
0	0	0	0	0	0	0	0	0	0	0	0	0	0	0	0	0	0	0	0	0	0	0	0	0	0	Al-Hashf	Neirah

## Public services at the populated area level

## Number of Agricultural, Social, Administrative and Public Services and Banking Finance 1-2

Administrative services																								Populated area	Emirate or governorate or municipality		
Security control	Security point	Health affairs	Industrial fund	Real-estate fund	Social development fund	Labour office branch	Water branch	Financial branch	Transport branch	Females education office	Males education office	Females Education administration	Males education administration	Office of municipal services	Municipality centre	Secretariat of municipality	Pensions	Social Insurance	Awqaf (mortmain)	Center of promotion of virtue	Civil affairs	Passport department	Traffic centers			Police station	Police centre
0	0	0	0	0	0	0	0	0	0	0	0	0	0	0	0	0	0	0	0	0	0	0	0	0	0	Al-Masa'idah	Neirah
0	0	0	0	0	0	0	0	0	0	0	0	0	0	0	0	0	0	0	0	0	0	0	0	0	0	Al-Rasin	Neirah
0	0	0	0	0	0	0	0	0	0	0	0	0	0	0	0	0	0	0	0	0	0	0	0	0	0	Al-Shewal	Neirah
0	0	0	0	0	0	0	0	0	0	0	0	0	0	0	0	0	0	0	0	0	0	0	0	0	0	Fatis	Neirah
0	0	0	0	0	0	0	0	0	0	0	0	0	0	0	0	0	0	0	0	0	0	0	0	0	0	Al-Martbaa	Neirah
0	0	0	0	0	0	0	0	0	0	0	0	0	0	0	0	0	0	0	0	0	0	0	0	0	0	Al-Safaa	Neirah
0	0	0	0	0	0	0	0	0	0	0	0	0	0	0	0	0	0	0	0	0	0	0	0	0	0	Al-Shetfah	Neirah
0	0	0	0	0	0	0	0	0	0	0	0	0	0	0	0	0	0	0	0	0	0	0	0	0	0	Al-Sharaqyah	Neirah
0	0	0	0	0	0	0	0	0	0	0	0	0	0	0	0	0	0	0	0	0	0	0	0	0	0	Al-Akhlilah	Neirah
0	0	0	0	0	0	0	0	0	0	0	0	0	0	0	0	0	0	0	0	0	0	0	0	0	0	Al-Mazra'ah	Neirah
0	0	0	0	0	0	0	0	0	0	0	0	0	0	0	0	0	0	0	0	0	0	0	0	0	0	Al-Arbaa	Neirah
0	0	0	0	0	0	0	0	0	0	0	0	0	0	0	0	0	0	0	0	0	0	0	0	0	0	Qarin	Neirah
0	0	0	0	0	0	0	0	0	0	0	0	0	0	0	0	0	0	0	0	0	0	0	0	0	0	Umm Al Hamam	Neirah
0	0	0	0	0	0	0	0	0	0	0	0	0	0	0	0	0	0	0	0	0	0	0	0	0	0	Qarin	Neirah
0	0	0	0	0	0	0	0	0	0	0	0	0	0	0	0	0	0	0	0	0	0	0	0	0	0	Al-Dahd	Neirah
0	0	0	0	0	0	0	0	0	0	0	0	0	0	0	0	0	0	0	0	0	0	0	0	0	0	Al-Merbah	Neirah
0	0	0	0	0	0	0	0	0	0	0	0	0	0	0	0	0	0	0	0	0	0	0	0	0	0	Asibah	Neirah
0	0	0	0	0	0	0	0	0	0	0	0	0	0	0	0	0	0	0	0	0	0	0	0	0	0	Ahd Al-Qafrah	Neirah

## Public services at the populated area level

## Number of Agricultural, Social, Administrative and Public Services and Banking Finance 1-2

Administrative services																								Populated area	Emirate or governorate or municipality		
Security control	Security point	Health affairs	Industrial fund	Real-estate fund	Social development fund	Labour office branch	Water branch	Financial branch	Transport branch	Females education office	Males education office	Females Education administration	Males education administration	Office of municipal services	Municipality centre	Secretariat of municipality	Pensions	Social Insurance	Awqaf (mortmain)	Center of promotion of virtue	Civil affairs	Passport department	Traffic centers			Police station	Police centre
0	0	0	0	0	0	0	0	0	0	0	0	0	0	0	0	0	0	0	0	0	0	0	0	0	0	Al-Sufayraa	Neirah
0	0	0	0	0	0	0	0	0	0	0	0	0	0	0	0	0	0	0	0	0	0	0	0	0	0	Al-Enbah	Neirah
0	0	0	0	0	0	0	0	0	0	0	0	0	0	0	0	0	0	0	0	0	0	0	0	0	0	Al-Khashbah	Neirah
0	0	0	0	0	0	0	0	0	0	0	0	0	0	0	0	0	0	0	0	0	0	0	0	0	0	Quran	Neirah
0	0	0	0	0	0	0	0	0	0	0	0	0	0	0	0	0	0	0	0	0	0	0	0	0	0	Al-Tabiqah	Neirah
0	0	0	0	0	0	0	0	0	0	0	0	0	0	0	0	0	0	0	0	0	0	0	0	0	0	Al-Galb	Neirah
0	0	0	0	0	0	0	0	0	0	0	0	0	0	0	0	0	0	0	0	0	0	0	0	0	0	Ma'atib	Neirah
0	0	0	0	0	0	0	0	0	0	0	0	0	0	0	0	0	0	0	0	0	0	0	0	0	0	Al-Safaa	Neirah
0	0	0	0	0	0	0	0	0	0	0	0	0	0	0	0	0	0	0	0	0	0	0	0	0	0	Al-Drawish	Neirah
0	0	0	0	0	0	0	0	0	0	0	0	0	0	0	0	0	0	0	0	0	0	0	0	0	0	Halis	Neirah
0	0	0	0	0	0	0	0	0	0	0	0	0	0	0	0	0	0	0	0	0	0	0	0	0	0	Al Darkah	Neirah
0	0	0	0	0	0	0	0	0	0	0	0	0	0	0	0	0	0	0	0	0	0	0	0	0	0	Al-MaqSarah	Neirah
0	0	0	0	0	0	0	0	0	0	0	0	0	0	0	0	0	0	0	0	0	0	0	0	0	0	Al-Halifah	Neirah
0	0	0	0	0	0	0	0	0	0	0	0	0	0	0	0	0	0	0	0	0	0	0	0	0	0	Wadi Mamna	Wadi Mamna
0	0	0	0	0	0	0	0	0	0	0	0	0	0	0	0	0	0	0	0	0	0	0	0	0	0	Al-Ejar (the lower)	Wadi Mamna
0	0	0	0	0	0	0	0	0	0	0	0	0	0	0	0	0	0	0	0	0	0	0	0	0	0	Al-Ejar (the upper)	Wadi Mamna
0	0	0	0	0	0	0	0	0	0	0	0	0	0	0	0	0	0	0	0	0	0	0	0	0	0	Madirah	Wadi Mamna
0	0	0	0	0	0	0	0	0	0	0	0	0	0	0	0	0	0	0	0	0	0	0	0	0	0	Al-Aza	Wadi Mamna

## Public services at the populated area level

## Number of Agricultural, Social, Administrative and Public Services and Banking Finance 1-2

Administrative services																								Populated area	Emirate or governorate or municipality			
Security control	Security point	Health affairs	Industrial fund	Real-estate fund	Social development fund	Labour office branch	Water branch	Financial branch	Transport branch	Females education office	Males education office	Females Education administration	Males education administration	Office of municipal services	Municipality centre	Secretariat of municipality	Pensions	Social Insurance	Awqaf (mortmain)	Center of promotion of virtue	Civil affairs	Passport department	Traffic centers			Police station	Police centre	
0	0	0	0	0	0	0	0	0	0	0	0	0	0	0	0	0	0	0	0	0	0	0	0	0	0	0	Al-Halimah	Wadi Mamna
0	0	0	0	0	0	0	0	0	0	0	0	0	0	0	0	0	0	0	0	0	0	0	0	0	0	0	Al-Maydan and Al-	Wadi Mamna
0	0	0	0	0	0	0	0	0	0	0	0	0	0	0	0	0	0	0	0	0	0	0	0	0	0	0	Hanzala	Wadi Mamna
0	0	0	0	0	0	0	0	0	0	0	0	0	0	0	0	0	0	0	0	0	0	0	0	0	0	0	Al-Hajib	Wadi Mamna
0	0	0	0	0	0	0	0	0	0	0	0	0	0	0	0	0	0	0	0	0	0	0	0	0	0	0	Al-Helsah	Wadi Mamna
0	0	0	0	0	0	0	0	0	0	0	0	0	0	0	0	0	0	0	0	0	0	0	0	0	0	0	Al-Roshdah	Wadi Mamna
0	0	0	0	0	0	0	0	0	0	0	0	0	0	0	0	0	0	0	0	0	0	0	0	0	0	0	Al-Shaqrah	Wadi Mamna
0	0	0	0	0	0	0	0	0	0	0	0	0	0	0	0	0	0	0	0	0	0	0	0	0	0	0	Wadi Al Ahsabah	Wadi Al Ahsabah
0	0	0	0	0	0	0	0	0	0	0	0	0	0	0	0	0	0	0	0	0	0	0	0	0	0	0	Al-Shawq	Wadi Al Ahsabah
0	0	0	0	0	0	0	0	0	0	0	0	0	0	0	0	0	0	0	0	0	0	0	0	0	0	0	Rwah Al-Shraa	Wadi Al Ahsabah
0	0	0	0	0	0	0	0	0	0	0	0	0	0	0	0	0	0	0	0	0	0	0	0	0	0	0	Al-Hanazy	Wadi Al Ahsabah
0	0	0	0	0	0	0	0	0	0	0	0	0	0	0	0	0	0	0	0	0	0	0	0	0	0	0	Al-Balinyah	Wadi Al Ahsabah
0	0	0	0	0	0	0	0	0	0	0	0	0	0	0	0	0	0	0	0	0	0	0	0	0	0	0	Zaha	Wadi Al Ahsabah
0	0	0	0	0	0	0	0	0	0	0	0	0	0	0	0	0	0	0	0	0	0	0	0	0	0	0	Al-Merath	Wadi Al Ahsabah
0	0	0	0	0	0	0	0	0	0	0	0	0	0	0	0	0	0	0	0	0	0	0	0	0	0	0	Al-Asdaa	Wadi Al Ahsabah
0	0	0	0	0	0	0	0	0	0	0	0	0	0	0	0	0	0	0	0	0	0	0	0	0	0	0	Al-Qutaybaa	Wadi Al Ahsabah
0	0	0	0	0	0	0	0	0	0	0	0	0	0	0	0	0	0	0	0	0	0	0	0	0	0	0	Al-Sahwah	Wadi Al Ahsabah
0	1	0	0	0	0	1	1	0	0	0	1	0	0	0	1	0	0	0	1	1	0	0	1	0	1	0	Al-Aqiq	Al Aqiq

## Public services at the populated area level

## Number of Agricultural, Social, Administrative and Public Services and Banking Finance 1-2

Administrative services																								Populated area	Emirate or governorate or municipality			
Security control	Security point	Health affairs	Industrial fund	Real-estate fund	Social development fund	Labour office branch	Water branch	Financial branch	Transport branch	Females education office	Males education office	Females Education administration	Males education administration	Office of municipal services	Municipality centre	Secretariat of municipality	Pensions	Social Insurance	Awqaf (mortmain)	Center of promotion of virtue	Civil affairs	Passport department	Traffic centers			Police station	Police centre	
0	0	0	0	0	0	0	0	0	0	0	0	0	0	0	0	0	0	0	0	0	0	0	0	0	0	Daghsh	Al Aqiq	
0	0	0	0	0	0	0	0	0	0	0	0	0	0	0	0	0	0	0	0	0	0	0	0	0	0	0	Waqahwy Lif Village	Al Aqiq
0	0	0	0	0	0	0	0	0	0	0	0	0	0	0	0	0	0	0	0	0	0	0	0	0	0	0	waqadah (the lower)	Al Aqiq
0	0	0	0	0	0	0	0	0	0	0	0	0	0	0	0	0	0	0	0	0	0	0	0	0	0	0	Al-Khalif	Al Aqiq
0	0	0	0	0	0	0	0	0	0	0	0	0	0	0	0	0	0	0	0	0	0	0	0	0	0	0	Al-Moshayrif	Al Aqiq
0	0	0	0	0	0	0	0	0	0	0	0	0	0	0	0	0	0	0	0	0	0	0	0	0	0	0	Leef (the upper)	Al Aqiq
0	0	0	0	0	0	0	0	0	0	0	0	0	0	0	0	0	0	0	0	0	0	0	0	0	0	0	Allahyan	Al Aqiq
0	0	0	0	0	0	0	0	0	0	0	0	0	0	0	0	0	0	0	0	0	0	0	0	0	0	0	Al-Jefn (the lower)	Al Aqiq
0	0	0	0	0	0	0	0	0	0	0	0	0	0	0	0	0	0	0	0	0	0	0	0	0	0	0	Abad Al-Baydaa	Al Aqiq
0	0	0	0	0	0	0	0	0	0	0	0	0	0	0	0	0	0	0	0	0	0	0	0	0	0	0	Al-Jefn (the upper)	Al Aqiq
0	0	0	0	0	0	0	0	0	0	0	0	0	0	0	0	0	0	0	0	0	0	0	0	0	0	0	Al-Qata'aa and Al-Qa'	Jarab
0	0	0	0	0	0	0	0	0	0	0	0	0	0	0	0	0	0	0	0	0	0	0	0	0	0	0	As Safraa	Jarab
0	0	0	0	0	0	0	0	0	0	0	0	0	0	0	0	0	0	0	0	0	0	0	0	0	0	0	Al-Malih	Jarab
0	0	0	0	0	0	0	0	0	0	0	0	0	0	0	0	0	0	0	0	0	0	0	0	0	0	0	Al-Thawdah	Jarab
0	1	0	0	0	0	0	0	0	0	0	0	0	0	0	0	0	0	0	0	0	0	0	0	1	0	Jarab	Jarab	
0	0	0	0	0	0	0	0	0	0	0	0	0	0	0	0	0	0	0	0	0	0	0	0	0	0	0	As-Sulaym	Jarab
0	0	0	0	0	0	0	0	0	0	0	0	0	0	0	0	0	0	0	0	0	0	0	0	0	0	0	Al Hafnah	Jarab
0	0	0	0	0	0	0	0	0	0	0	0	0	0	0	0	0	0	0	0	0	0	0	0	0	0	0	Einah	Jarab

## Public services at the populated area level

## Number of Agricultural, Social, Administrative and Public Services and Banking Finance 1-2

Administrative services																								Populated area	Emirate or governorate or municipality			
Security control	Security point	Health affairs	Industrial fund	Real-estate fund	Social development fund	Labour office branch	Water branch	Financial branch	Transport branch	Females education office	Males education office	Females Education administration	Males education administration	Office of municipal services	Municipality centre	Secretariat of municipality	Pensions	Social Insurance	Awqaf (mortmain)	Center of promotion of virtue	Civil affairs	Passport department	Traffic centers			Police station	Police centre	
0	0	0	0	0	0	0	0	0	0	0	0	0	0	0	0	0	0	0	0	0	0	0	0	0	0	0	Al-Khafj and Al-Khafij	Jarab
0	0	0	0	0	0	0	0	0	0	0	0	0	0	0	0	0	0	0	0	0	0	0	0	0	0	0	Al-Zera'	Jarab
0	0	0	0	0	0	0	0	0	0	0	0	0	0	0	0	0	0	0	0	0	0	0	0	0	0	0	Al-Abairiq	Jarab
0	0	0	0	0	0	0	0	0	0	0	0	0	0	0	0	0	0	0	0	0	0	0	0	0	0	0	Al-Falaq	Jarab
0	0	0	0	0	0	0	0	0	0	0	0	0	0	0	0	0	0	0	0	0	0	0	0	0	1	0	Al-Jafdrah	Kera Al Ha'et
0	0	0	0	0	0	0	0	0	0	0	0	0	0	0	0	0	0	0	0	0	0	0	0	0	0	0	Al-Jabjabah	Kera Al Ha'et
0	0	0	0	0	0	0	0	0	0	0	0	0	0	0	0	0	0	0	0	0	0	0	0	0	0	0	Qa' Sahim	Kera Al Ha'et
0	0	0	0	0	0	0	0	0	0	0	0	0	0	0	0	0	0	0	0	0	0	0	0	0	0	0	Al-Robwah	Kera Al Ha'et
0	0	0	0	0	0	0	0	0	0	0	0	0	0	0	0	0	0	0	0	0	0	0	0	0	0	0	Al Ha'et	Kera Al Ha'et
0	0	0	0	0	0	0	0	0	0	0	0	0	0	0	0	0	0	0	0	0	0	0	0	0	0	0	Jamilah	Kera Al Ha'et
0	0	0	0	0	0	0	0	0	0	0	0	0	0	0	0	0	0	0	0	0	0	0	0	0	0	0	Mahd Al-Ghebbah	Kera Al Ha'et
0	0	0	0	0	0	0	0	0	0	0	0	0	0	0	0	0	0	0	0	0	0	0	0	0	0	0	Motaradah	Kera Al Ha'et
0	0	0	0	0	0	0	0	0	0	0	0	0	0	0	0	0	0	0	0	0	0	0	0	0	0	0	Mahd Shawahit	Kera Al Ha'et
0	0	0	0	0	0	0	0	0	0	0	0	0	0	0	0	0	0	0	0	0	0	0	0	0	0	0	Al-Qadaa	Kera Al Ha'et
0	0	0	0	0	0	0	0	0	0	0	0	0	0	0	0	0	0	0	0	0	0	0	0	0	0	0	Mahd omq	Kera Al Ha'et
0	0	0	0	0	0	0	0	0	0	0	0	0	0	0	0	0	0	0	0	0	0	0	0	0	0	0	Al-Khamayil	Kera Al Ha'et
0	0	0	0	0	0	0	0	0	0	0	0	0	0	0	0	0	0	0	0	0	0	0	0	0	0	0	Al Faris	Kera Al Ha'et
0	0	0	0	0	0	0	0	0	0	0	0	0	0	0	0	0	0	0	0	0	0	0	0	0	0	0	Allewaa	Kera Al Ha'et

## Public services at the populated area level

## Number of Agricultural, Social, Administrative and Public Services and Banking Finance 1-2

Administrative services																								Populated area	Emirate or governorate or municipality		
Security control	Security point	Health affairs	Industrial fund	Real-estate fund	Social development fund	Labour office branch	Water branch	Financial branch	Transport branch	Females education office	Males education office	Females Education administration	Males education administration	Office of municipal services	Municipality centre	Secretariat of municipality	Pensions	Social Insurance	Awqaf (mortmain)	Center of promotion of virtue	Civil affairs	Passport department	Traffic centers			Police station	Police centre
0	0	0	0	0	0	0	0	0	0	0	0	0	0	0	0	0	0	0	0	0	0	0	0	0	0	Al-Sahman	Kera Al Ha'et
0	0	0	0	0	0	0	0	0	0	0	0	0	0	0	0	0	0	0	0	0	0	0	0	0	0	Al Hashraj	Kera Al Ha'et
0	0	0	0	0	0	0	0	0	0	0	0	0	0	0	0	0	0	0	0	0	0	0	0	0	0	Al-Majemer	Kera Al Ha'et
0	0	0	0	0	0	0	0	0	0	0	0	0	0	0	0	0	0	0	0	0	0	0	0	0	0	Al-Matlouh	Kera Al Ha'et
0	0	0	0	0	0	0	0	0	0	0	0	0	0	0	0	0	0	0	0	0	0	0	0	0	0	Al-Salim (the lower)	Kera Al Ha'et
0	0	0	0	0	0	0	0	0	0	0	0	0	0	0	0	0	0	0	0	0	0	0	0	0	0	Al-Jezy	Kera Al Ha'et
0	0	0	0	0	0	0	0	0	0	0	0	0	0	0	0	0	0	0	0	0	0	0	0	0	0	Mo'awad	Kera Al Ha'et
0	0	0	0	0	0	0	0	0	0	0	0	0	0	0	0	0	0	0	0	0	0	0	0	0	0	Al-Salim (the upper)	Kera Al Ha'et
0	0	0	0	0	0	0	0	0	0	0	0	0	0	0	0	0	0	0	0	0	0	0	0	0	0	Al Kara	Kera Al Ha'et
0	0	0	0	0	0	0	0	0	0	0	0	0	0	0	0	0	0	0	0	0	0	0	0	1	0	Al-Na'rah	Warakh
0	0	0	0	0	0	0	0	0	0	0	0	0	0	0	0	0	0	0	0	0	0	0	0	0	0	Al-Malih (the upper)	Warakh
0	0	0	0	0	0	0	0	0	0	0	0	0	0	0	0	0	0	0	0	0	0	0	0	0	0	Al-Khalif	Warakh
0	0	0	0	0	0	0	0	0	0	0	0	0	0	0	0	0	0	0	0	0	0	0	0	0	0	Al-Qora (the upper)	Warakh
0	0	0	0	0	0	0	0	0	0	0	0	0	0	0	0	0	0	0	0	0	0	0	0	0	0	Al-Qora (the lower)	Warakh
0	0	0	0	0	0	0	0	0	0	0	0	0	0	0	0	0	0	0	0	0	0	0	0	0	0	Al Subaykh	Warakh
0	0	0	0	0	0	0	0	0	0	0	0	0	0	0	0	0	0	0	0	0	0	0	0	0	0	Al Hedq	Warakh
0	0	0	0	0	0	0	0	0	0	0	0	0	0	0	0	0	0	0	0	0	0	0	0	0	0	Umm Al Thamam	Warakh
0	0	0	0	0	0	0	0	0	0	0	0	0	0	0	0	0	0	0	0	0	0	0	0	0	0	Al-Sarih	Warakh

The sixteenth services guide 2017\_Region Al Bahah

## Public services at the populated area level

## Number of Agricultural, Social, Administrative and Public Services and Banking Finance 1-2

Administrative services																								Populated area	Emirate or governorate or municipality			
Security control	Security point	Health affairs	Industrial fund	Real-estate fund	Social development fund	Labour office branch	Water branch	Financial branch	Transport branch	Females education office	Males education office	Females Education administration	Males education administration	Office of municipal services	Municipality centre	Secretariat of municipality	Pensions	Social Insurance	Awqaf (mortmain)	Center of promotion of virtue	Civil affairs	Passport department	Traffic centers			Police station	Police centre	
0	0	0	0	0	0	0	0	0	0	0	0	0	0	0	0	0	0	0	0	0	0	0	0	0	0	0	She'bah Al-Der' and Al-	Warakh
0	0	0	0	0	0	0	0	0	0	0	0	0	0	0	0	0	0	0	0	0	0	0	0	0	0	0	Dathnah	Warakh
0	0	0	0	0	0	0	0	0	0	0	0	0	0	0	0	0	0	0	0	0	0	0	0	0	0	0	Al-Shatbah	Warakh
0	0	0	0	0	0	0	0	0	0	0	0	0	0	0	0	0	0	0	0	0	0	0	0	0	0	0	Al-Haymum	Warakh
0	0	0	0	0	0	0	0	0	0	0	0	0	0	0	0	0	0	0	0	0	0	0	0	0	0	0	Al-Nab'ah	Warakh
0	0	0	0	0	0	0	0	0	0	0	0	0	0	0	0	0	0	0	0	0	0	0	0	0	0	0	Al-Arak (the upper and	Warakh
0	0	0	0	0	0	0	0	0	0	0	0	0	0	0	0	0	0	0	0	0	0	0	0	0	0	0	Al-Namrah	Warakh
0	0	0	0	0	0	0	0	0	0	0	0	0	0	0	0	0	0	0	0	0	0	0	0	0	0	0	Wadi Al-Wabah	Warakh
0	0	0	0	0	0	0	0	0	0	0	0	0	0	0	0	0	0	0	0	0	0	0	0	0	0	0	Umm Othman	Warakh
0	0	0	0	0	0	0	0	0	0	0	0	0	0	0	0	0	0	0	0	0	0	0	0	0	0	0	Al-Howil	Warakh
0	0	0	0	0	0	0	0	0	0	0	0	0	0	0	0	0	0	0	0	0	0	0	0	0	0	0	Al-Suesiyah	Warakh
0	0	0	0	0	0	0	0	0	0	0	0	0	0	0	0	0	0	0	0	0	0	0	0	0	0	0	Al Boytha	Al Boytha
0	0	0	0	0	0	0	0	0	0	0	0	0	0	0	0	0	0	0	0	0	0	0	0	0	0	0	Al Jawa	Al Jawa
0	0	0	0	0	0	0	0	0	0	0	0	0	0	0	0	0	0	0	0	0	0	0	0	0	0	0	Bahr (the western)	Bahr
0	0	0	0	0	0	1	1	0	0	1	1	0	0	0	1	0	0	0	1	1	1	1	1	1	0	1	Qilwah	Qilwah
0	0	0	0	0	0	0	0	0	0	0	0	0	0	0	0	0	0	0	0	0	0	0	0	0	0	0	Al-Nasbah and Al-Dar	Qilwah
0	0	0	0	0	0	0	0	0	0	0	0	0	0	0	0	0	0	0	0	0	0	0	0	0	0	0	Al-Wosta	Qilwah
0	0	0	0	0	0	0	0	0	0	0	0	0	0	0	0	0	0	0	0	0	0	0	0	0	0	0	Al-Qarn	Qilwah

The sixteenth services guide 2017\_Region Al Bahah



## Public services at the populated area level

## Number of Agricultural, Social, Administrative and Public Services and Banking Finance 1-2

Administrative services																								Populated area	Emirate or governorate or municipality		
Security control	Security point	Health affairs	Industrial fund	Real-estate fund	Social development fund	Labour office branch	Water branch	Financial branch	Transport branch	Females education office	Males education office	Females Education administration	Males education administration	Office of municipal services	Municipality centre	Secretariat of municipality	Pensions	Social Insurance	Awqaf (mortmain)	Center of promotion of virtue	Civil affairs	Passport department	Traffic centers			Police station	Police centre
0	0	0	0	0	0	0	0	0	0	0	0	0	0	0	0	0	0	0	0	0	0	0	0	0	0	Al-Tishan	Qilwah
0	0	0	0	0	0	0	0	0	0	0	0	0	0	0	0	0	0	0	0	0	0	0	0	0	0	Al-Hanany	Qilwah
0	0	0	0	0	0	0	0	0	0	0	0	0	0	0	0	0	0	0	0	0	0	0	0	0	0	Al-Ghoulah	Qilwah
0	0	0	0	0	0	0	0	0	0	0	0	0	0	0	0	0	0	0	0	0	0	0	0	0	0	Al-Keds	Qilwah
0	0	0	0	0	0	0	0	0	0	0	0	0	0	0	0	0	0	0	0	0	0	0	0	0	0	Al-Zohrah	Qilwah
0	0	0	0	0	0	0	0	0	0	0	0	0	0	0	0	0	0	0	0	0	0	0	0	0	0	Al-Taif	Qilwah
0	0	0	0	0	0	0	0	0	0	0	0	0	0	0	0	0	0	0	0	0	0	0	0	0	0	Al-Madhah	Qilwah
0	0	0	0	0	0	0	0	0	0	0	0	0	0	0	0	0	0	0	0	0	0	0	0	0	0	Al-Khartoum	Qilwah
0	0	0	0	0	0	0	0	0	0	0	0	0	0	0	0	0	0	0	0	0	0	0	0	0	0	Al-Abadiyah	Qilwah
0	0	0	0	0	0	0	0	0	0	0	0	0	0	0	0	0	0	0	0	0	0	0	0	0	0	Al Bidha	Qilwah
0	0	0	0	0	0	0	0	0	0	0	0	0	0	0	0	0	0	0	0	0	0	0	0	0	0	Al Hadb	Qilwah
0	0	0	0	0	0	0	0	0	0	0	0	0	0	0	0	0	0	0	0	0	0	0	0	0	0	Hadb Al-Darb Hadb Al-	Qilwah
0	0	0	0	0	0	0	0	0	0	0	0	0	0	0	0	0	0	0	0	0	0	0	0	0	0	Sand Al-Wdahiyah	Qilwah
0	0	0	0	0	0	0	0	0	0	0	0	0	0	0	0	0	0	0	0	0	0	0	0	0	0	Al Qaz'a	Qilwah
0	0	0	0	0	0	0	0	0	0	0	0	0	0	0	0	0	0	0	0	0	0	0	0	0	0	Al Juwar	Qilwah
0	0	0	0	0	0	0	0	0	0	0	0	0	0	0	0	0	0	0	0	0	0	0	0	0	0	Rab' Al-Kahil	Qilwah
0	0	0	0	0	0	0	0	0	0	0	0	0	0	0	0	0	0	0	0	0	0	0	0	0	0	Al-Aqza'	Qilwah
0	0	0	0	0	0	0	0	0	0	0	0	0	0	0	0	0	0	0	0	0	0	0	0	0	0	Al Dahla	Qilwah

## Public services at the populated area level

## Number of Agricultural, Social, Administrative and Public Services and Banking Finance 1-2

Administrative services																								Populated area	Emirate or governorate or municipality		
Security control	Security point	Health affairs	Industrial fund	Real-estate fund	Social development fund	Labour office branch	Water branch	Financial branch	Transport branch	Females education office	Males education office	Females Education administration	Males education administration	Office of municipal services	Municipality centre	Secretariat of municipality	Pensions	Social Insurance	Awqaf (mortmain)	Center of promotion of virtue	Civil affairs	Passport department	Traffic centers			Police station	Police centre
0	0	0	0	0	0	0	0	0	0	0	0	0	0	0	0	0	0	0	0	0	0	0	0	0	0	Al Taraf	Qilwah
0	0	0	0	0	0	0	0	0	0	0	0	0	0	0	0	0	0	0	0	0	0	0	0	0	0	Rab' Al-Wabil	Qilwah
0	0	0	0	0	0	0	0	0	0	0	0	0	0	0	0	0	0	0	0	0	0	0	0	0	0	Sakarat	Qilwah
0	0	0	0	0	0	0	0	0	0	0	0	0	0	0	0	0	0	0	0	0	0	0	0	0	0	Al-Omr	Qilwah
0	0	0	0	0	0	0	0	0	0	0	0	0	0	0	0	0	0	0	0	0	0	0	0	0	0	Al Hafnah	Qilwah
0	0	0	0	0	0	0	0	0	0	0	0	0	0	0	0	0	0	0	0	0	0	0	0	0	0	Al-Talaqah (the upper)	Qilwah
0	0	0	0	0	0	0	0	0	0	0	0	0	0	0	0	0	0	0	0	0	0	0	0	0	0	Al-Talaqah (the lower)	Qilwah
0	0	0	0	0	0	0	0	0	0	0	0	0	0	0	0	0	0	0	0	0	0	0	0	0	0	Al-Masil	Qilwah
0	0	0	0	0	0	0	0	0	0	0	0	0	0	0	0	0	0	0	0	0	0	0	0	0	0	Al Sekan and Al-Farrah	Qilwah
0	0	0	0	0	0	0	0	0	0	0	0	0	0	0	0	0	0	0	0	0	0	0	0	0	0	Al-Mariby and Hanak	Qilwah
0	0	0	0	0	0	0	0	0	0	0	0	0	0	0	0	0	0	0	0	0	0	0	0	0	0	Al-Arayis	Qilwah
0	0	0	0	0	0	0	0	0	0	0	0	0	0	0	0	0	0	0	0	0	0	0	0	0	0	Wadi Rashwah	Qilwah
0	0	0	0	0	0	0	0	0	0	0	0	0	0	0	0	0	0	0	0	0	0	0	0	0	0	Al-Hasbah	Qilwah
0	0	0	0	0	0	0	0	0	0	0	0	0	0	0	0	0	0	0	0	0	0	0	0	0	0	Wadi Meltih	Qilwah
0	0	0	0	0	0	0	0	0	0	0	0	0	0	0	0	0	0	0	0	0	0	0	0	0	0	Namar	Qilwah
0	0	0	0	0	0	0	0	0	0	0	0	0	0	0	0	0	0	0	0	0	0	0	0	0	0	Al-Nab'ah	Qilwah
0	0	0	0	0	0	0	0	0	0	0	0	0	0	0	0	0	0	0	0	0	0	0	0	0	0	Al Hajafah	Qilwah
0	0	0	0	0	0	0	0	0	0	0	0	0	0	0	0	0	0	0	0	0	0	0	0	0	0	Hanziyah Al-Salfah (the	Qilwah

The sixteenth services guide 2017\_Region Al Bahah

## Public services at the populated area level

## Number of Agricultural, Social, Administrative and Public Services and Banking Finance 1-2

Administrative services																								Populated area	Emirate or governorate or municipality			
Security control	Security point	Health affairs	Industrial fund	Real-estate fund	Social development fund	Labour office branch	Water branch	Financial branch	Transport branch	Females education office	Males education office	Females Education administration	Males education administration	Office of municipal services	Municipality centre	Secretariat of municipality	Pensions	Social Insurance	Awqaf (mortmain)	Center of promotion of virtue	Civil affairs	Passport department	Traffic centers			Police station	Police centre	
0	0	0	0	0	0	0	0	0	0	0	0	0	0	0	0	0	0	0	0	0	0	0	0	0	0	0	Allebdah	Qilwah
0	0	0	0	0	0	0	0	0	0	0	0	0	0	0	0	0	0	0	0	0	0	0	0	0	0	0	Al-Masrouh	Qilwah
0	0	0	0	0	0	0	0	0	0	0	0	0	0	0	0	0	0	0	0	0	0	0	0	0	0	0	Al-Sal'ah (the lower)	Qilwah
0	0	0	0	0	0	0	0	0	0	0	0	0	0	0	0	0	0	0	0	0	0	0	0	0	0	0	Habs Al-Raj'	Qilwah
0	0	0	0	0	0	0	0	0	0	0	0	0	0	0	0	0	0	0	0	0	0	0	0	0	0	0	Rad'an	Qilwah
0	0	0	0	0	0	0	0	0	0	0	0	0	0	0	0	0	0	0	0	0	0	0	0	0	0	0	Matwah and Al-Jandal	Qilwah
0	0	0	0	0	0	0	0	0	0	0	0	0	0	0	0	0	0	0	0	0	0	0	0	0	0	0	Al-Athilah	Qilwah
0	0	0	0	0	0	0	0	0	0	0	0	0	0	0	0	0	0	0	0	0	0	0	0	0	0	0	Nayraa in Al-Dian	Qilwah
0	0	0	0	0	0	0	0	0	0	0	0	0	0	0	0	0	0	0	0	0	0	0	0	0	0	0	Al-Shaqib	Qilwah
0	0	0	0	0	0	0	0	0	0	0	0	0	0	0	0	0	0	0	0	0	0	0	0	0	0	0	Al-Kathanah	Qilwah
0	0	0	0	0	0	0	0	0	0	0	0	0	0	0	0	0	0	0	0	0	0	0	0	0	0	0	Humayraa	Qilwah
0	0	0	0	0	0	0	0	0	0	0	0	0	0	0	0	0	0	0	0	0	0	0	0	0	0	0	Shulah	Qilwah
0	0	0	0	0	0	0	0	0	0	0	0	0	0	0	0	0	0	0	0	0	0	0	0	0	0	0	Makhshush	Qilwah
0	0	0	0	0	0	0	0	0	0	0	0	0	0	0	0	0	0	0	0	0	0	0	0	0	0	0	Al-Qa'rat	Qilwah
0	0	0	0	0	0	0	0	0	0	0	0	0	0	0	0	0	0	0	0	0	0	0	0	0	0	0	Shahib	Qilwah
0	0	0	0	0	0	0	0	0	0	0	0	0	0	0	0	0	0	0	0	0	0	0	0	0	0	0	Al Qadeimah	Qilwah
0	0	0	0	0	0	0	0	0	0	0	0	0	0	0	0	0	0	0	0	0	0	0	0	0	0	0	Al-Sadid Al-Matin	Qilwah
0	0	0	0	0	0	0	0	0	0	0	0	0	0	0	0	0	0	0	0	0	0	0	0	0	0	0	Sha'thah	Qilwah

## Public services at the populated area level

## Number of Agricultural, Social, Administrative and Public Services and Banking Finance 1-2

Administrative services																								Populated area	Emirate or governorate or municipality		
Security control	Security point	Health affairs	Industrial fund	Real-estate fund	Social development fund	Labour office branch	Water branch	Financial branch	Transport branch	Females education office	Males education office	Females Education administration	Males education administration	Office of municipal services	Municipality centre	Secretariat of municipality	Pensions	Social Insurance	Awqaf (mortmain)	Center of promotion of virtue	Civil affairs	Passport department	Traffic centers			Police station	Police centre
0	0	0	0	0	0	0	0	0	0	0	0	0	0	0	0	0	0	0	0	0	0	0	0	0	0	Al-Kholwah	Qilwah
0	0	0	0	0	0	0	0	0	0	0	0	0	0	0	0	0	0	0	0	0	0	0	0	0	0	Al Radad	Qilwah
0	0	0	0	0	0	0	0	0	0	0	0	0	0	0	0	0	0	0	0	0	0	0	0	0	0	Al-Makhbah	Qilwah
0	0	0	0	0	0	0	0	0	0	0	0	0	0	0	0	0	0	0	0	0	0	0	0	0	0	Sand Al-Medhah	Qilwah
0	0	0	0	0	0	0	0	0	0	0	0	0	0	0	0	0	0	0	0	0	0	0	0	0	0	Al-Hamdah	Qilwah
0	0	0	0	0	0	0	0	0	0	0	0	0	0	0	0	0	0	0	0	0	0	0	0	0	0	Sa'id Ghazwan	Qilwah
0	0	0	0	0	0	0	0	0	0	0	0	0	0	0	0	0	0	0	0	0	0	0	0	0	0	Marouh	Qilwah
0	0	0	0	0	0	0	0	0	0	0	0	0	0	0	0	0	0	0	0	0	0	0	0	0	0	Al Qorin	Qilwah
0	0	0	0	0	0	0	0	0	0	0	0	0	0	0	0	0	0	0	0	0	0	0	0	0	0	Al-Samraa	Qilwah
0	0	0	0	0	0	0	0	0	0	0	0	0	0	0	0	0	0	0	0	0	0	0	0	0	0	Al Taraf	Qilwah
0	0	0	0	0	0	0	0	0	0	0	0	0	0	0	0	0	0	0	0	0	0	0	0	0	0	Shamarqiyah	Qilwah
0	0	0	0	0	0	0	0	0	0	0	0	0	0	0	0	0	0	0	0	0	0	0	0	0	0	Al-Ratmah	Qilwah
0	0	0	0	0	0	0	0	0	0	0	0	0	0	0	0	0	0	0	0	0	0	0	0	0	0	Al-Sobh (the uppe)	Qilwah
0	0	0	0	0	0	0	0	0	0	0	0	0	0	0	0	0	0	0	0	0	0	0	0	0	0	Al-Sobh (the lower)	Qilwah
0	0	0	0	0	0	0	0	0	0	0	0	0	0	0	0	0	0	0	0	0	0	0	0	0	0	Al-Taif	Qilwah
0	0	0	0	0	0	0	0	0	0	0	0	0	0	0	0	0	0	0	0	0	0	0	0	0	0	Khash'an	Qilwah
0	0	0	0	0	0	0	0	0	0	0	0	0	0	0	0	0	0	0	0	0	0	0	0	0	0	Ar Rawh	Qilwah
0	0	0	0	0	0	0	0	0	0	0	0	0	0	0	0	0	0	0	0	0	0	0	0	0	0	Al Zafer (Ahmar)	Qilwah

## Public services at the populated area level

## Number of Agricultural, Social, Administrative and Public Services and Banking Finance 1-2

Administrative services																								Populated area	Emirate or governorate or municipality		
Security control	Security point	Health affairs	Industrial fund	Real-estate fund	Social development fund	Labour office branch	Water branch	Financial branch	Transport branch	Females education office	Males education office	Females Education administration	Males education administration	Office of municipal services	Municipality centre	Secretariat of municipality	Pensions	Social Insurance	Awqaf (mortmain)	Center of promotion of virtue	Civil affairs	Passport department	Traffic centers			Police station	Police centre
0	0	0	0	0	0	0	0	0	0	0	0	0	0	0	0	0	0	0	0	0	0	0	0	0	0	Al-Moslim	Qilwah
0	0	0	0	0	0	0	0	0	0	0	0	0	0	0	0	0	0	0	0	0	0	0	0	0	0	Al-Ja'dah (the upper)	Qilwah
0	0	0	0	0	0	0	0	0	0	0	0	0	0	0	0	0	0	0	0	0	0	0	0	0	0	Al-Ja'dah (the lower)	Qilwah
0	0	0	0	0	0	0	0	0	0	0	0	0	0	0	0	0	0	0	0	0	0	0	0	0	0	Naghilah Al-Hussein	Qilwah
0	0	0	0	0	0	0	0	0	0	0	0	0	0	0	0	0	0	0	0	0	0	0	0	0	0	Al-Sa'abin	Qilwah
0	0	0	0	0	0	0	0	0	0	0	0	0	0	0	0	0	0	0	0	0	0	0	0	0	0	Al Hadb	Qilwah
0	0	0	0	0	0	0	0	0	0	0	0	0	0	0	0	0	0	0	0	0	0	0	0	0	0	Al Qa'dan	Qilwah
0	0	0	0	0	0	0	0	0	0	0	0	0	0	0	0	0	0	0	0	0	0	0	0	0	0	Al-Moqan'at	Qilwah
0	0	0	0	0	0	0	0	0	0	0	0	0	0	0	0	0	0	0	0	0	0	0	0	0	0	Al-Kadid	Qilwah
0	0	0	0	0	0	0	0	0	0	0	0	0	0	0	0	0	0	0	0	0	0	0	0	0	0	Dar Al-Marim	Qilwah
0	0	0	0	0	0	0	0	0	0	0	0	0	0	0	0	0	0	0	0	0	0	0	0	0	0	Al-Sanad	Qilwah
0	0	0	0	0	0	0	0	0	0	0	0	0	0	0	0	0	0	0	0	0	0	0	0	0	0	Qahtan	Qilwah
0	0	0	0	0	0	0	0	0	0	0	0	0	0	0	0	0	0	0	0	0	0	0	0	0	0	Al-Hashas	Qilwah
0	0	0	0	0	0	0	0	0	0	0	0	0	0	0	0	0	0	0	0	0	0	0	0	0	0	Barley	Qilwah
0	0	0	0	0	0	0	0	0	0	0	0	0	0	0	0	0	0	0	0	0	0	0	0	0	0	Al-Susiyah	Qilwah
0	0	0	0	0	0	0	0	0	0	0	0	0	0	0	0	0	0	0	0	0	0	0	0	0	0	Al Ras'at	Qilwah
0	0	0	0	0	0	0	0	0	0	0	0	0	0	0	0	0	0	0	0	0	0	0	0	0	0	Tawusah	Qilwah
0	0	0	0	0	0	0	0	0	0	0	0	0	0	0	0	0	0	0	0	0	0	0	0	0	0	Al-Tawlah	Qilwah

## Public services at the populated area level

## Number of Agricultural, Social, Administrative and Public Services and Banking Finance 1-2

Administrative services																								Populated area	Emirate or governorate or municipality			
Security control	Security point	Health affairs	Industrial fund	Real-estate fund	Social development fund	Labour office branch	Water branch	Financial branch	Transport branch	Females education office	Males education office	Females Education administration	Males education administration	Office of municipal services	Municipality centre	Secretariat of municipality	Pensions	Social Insurance	Awqaf (mortmain)	Center of promotion of virtue	Civil affairs	Passport department	Traffic centers			Police station	Police centre	
0	0	0	0	0	0	0	0	0	0	0	0	0	0	0	0	0	0	0	0	0	0	0	0	0	0	0	Al-Mos'ad	Qilwah
0	0	0	0	0	0	0	0	0	0	0	0	0	0	0	0	0	0	0	0	0	0	0	0	0	0	0	Qar'ah	Qilwah
0	0	0	0	0	0	0	0	0	0	0	0	0	0	0	0	0	0	0	0	0	0	0	0	0	0	0	Al-Ghabshah	Qilwah
0	0	0	0	0	0	0	0	0	0	0	0	0	0	0	0	0	0	0	0	0	0	0	0	0	0	0	Al-Madhah	Qilwah
0	0	0	0	0	0	0	0	0	0	0	0	0	0	0	0	0	0	0	0	0	0	0	0	0	0	0	Al-Hutah	Qilwah
0	0	0	0	0	0	0	0	0	0	0	0	0	0	0	0	0	0	0	0	0	0	0	0	0	0	0	Al-Ka'tah	Qilwah
0	0	0	0	0	0	0	0	0	0	0	0	0	0	1	0	0	0	0	0	0	1	0	0	0	0	1	Khamis Al-Sho'raa	Ash Shara
0	0	0	0	0	0	0	0	0	0	0	0	0	0	0	0	0	0	0	0	0	0	0	0	0	0	0	Al Fara'	Ash Shara
0	0	0	0	0	0	0	0	0	0	0	0	0	0	0	0	0	0	0	0	0	0	0	0	0	0	0	Al Abla'	Ash Shara
0	0	0	0	0	0	0	0	0	0	0	0	0	0	0	0	0	0	0	0	0	0	0	0	0	0	0	Al-Ma'sum	Ash Shara
0	0	0	0	0	0	0	0	0	0	0	0	0	0	0	0	0	0	0	0	0	0	0	0	0	0	0	Al-Zbiyah	Ash Shara
0	0	0	0	0	0	0	0	0	0	0	0	0	0	0	0	0	0	0	0	0	0	0	0	0	0	0	Habs Al-Ethna	Ash Shara
0	0	0	0	0	0	0	0	0	0	0	0	0	0	0	0	0	0	0	0	0	0	0	0	0	0	0	Rakhzah	Ash Shara
0	0	0	0	0	0	0	0	0	0	0	0	0	0	0	0	0	0	0	0	0	0	0	0	0	0	0	Al-Waljah	Ash Shara
0	0	0	0	0	0	0	0	0	0	0	0	0	0	0	0	0	0	0	0	0	0	0	0	0	0	0	Al-Safih	Ash Shara
0	0	0	0	0	0	0	0	0	0	0	0	0	0	0	0	0	0	0	0	0	0	0	0	0	0	0	Al-Hayiz	Ash Shara
0	0	0	0	0	0	0	0	0	0	0	0	0	0	0	0	0	0	0	0	0	0	0	0	0	0	0	Al-Sanqah	Ash Shara
0	0	0	0	0	0	0	0	0	0	0	0	0	0	0	0	0	0	0	0	0	0	0	0	0	0	0	Al-Awshah	Ash Shara

## Public services at the populated area level

## Number of Agricultural, Social, Administrative and Public Services and Banking Finance 1-2

Administrative services																								Populated area	Emirate or governorate or municipality			
Security control	Security point	Health affairs	Industrial fund	Real-estate fund	Social development fund	Labour office branch	Water branch	Financial branch	Transport branch	Females education office	Males education office	Females Education administration	Males education administration	Office of municipal services	Municipality centre	Secretariat of municipality	Pensions	Social Insurance	Awqaf (mortmain)	Center of promotion of virtue	Civil affairs	Passport department	Traffic centers			Police station	Police centre	
0	0	0	0	0	0	0	0	0	0	0	0	0	0	0	0	0	0	0	0	0	0	0	0	0	0	Fajah	Ash Shara	
0	0	0	0	0	0	0	0	0	0	0	0	0	0	0	0	0	0	0	0	0	0	0	0	0	0	0	madhah Al-Mashyikh	Ash Shara
0	0	0	0	0	0	0	0	0	0	0	0	0	0	0	0	0	0	0	0	0	0	0	0	0	0	0	Madhah Al Yehmid	Ash Shara
0	0	0	0	0	0	0	0	0	0	0	0	0	0	0	0	0	0	0	0	0	0	0	0	0	0	0	Al-Damw	Ash Shara
0	0	0	0	0	0	0	0	0	0	0	0	0	0	0	0	0	0	0	0	0	0	0	0	0	0	0	Allajmah	Ash Shara
0	0	0	0	0	0	0	0	0	0	0	0	0	0	0	0	0	0	0	0	0	0	0	0	0	0	0	Al-Ghidah	Ash Shara
0	0	0	0	0	0	0	0	0	0	0	0	0	0	0	0	0	0	0	0	0	0	0	0	0	0	0	Al-Ma'qal Dar Al-	Ash Shara
0	0	0	0	0	0	0	0	0	0	0	0	0	0	0	0	0	0	0	0	0	0	0	0	0	0	0	Al-Aqza'	Ash Shara
0	0	0	0	0	0	0	0	0	0	0	0	0	0	0	0	0	0	0	0	0	0	0	0	0	0	0	Al Taraf	Ash Shara
0	0	0	0	0	0	0	0	0	0	0	0	0	0	0	0	0	0	0	0	0	0	0	0	0	0	0	Habs Rahil	Ash Shara
0	0	0	0	0	0	0	0	0	0	0	0	0	0	0	0	0	0	0	0	0	0	0	0	0	0	0	Qarn Al-Malaysah	Ash Shara
0	0	0	0	0	0	0	0	0	0	0	0	0	0	0	0	0	0	0	0	0	0	0	0	0	0	0	Al-Qabil	Ash Shara
0	0	0	0	0	0	0	0	0	0	0	0	0	0	0	0	0	0	0	0	0	0	0	0	0	0	0	Sand Al-Najil	Ash Shara
0	0	0	0	0	0	0	0	0	0	0	0	0	0	0	0	0	0	0	0	0	0	0	0	0	0	0	Al-Sawdaa	Ash Shara
0	0	0	0	0	0	0	0	0	0	0	0	0	0	0	0	0	0	0	0	0	0	0	0	0	0	0	Afraa	Ash Shara
0	0	0	0	0	0	0	0	0	0	0	0	0	0	0	0	0	0	0	0	0	0	0	0	0	0	0	Al Zaghlah	Ash Shara
0	0	0	0	0	0	0	0	0	0	0	0	0	0	0	0	0	0	0	0	0	0	0	0	0	0	0	Huwaitah	Ash Shara
0	0	0	0	0	0	0	0	0	0	0	0	0	0	0	0	0	0	0	0	0	0	0	0	0	0	0	Al-Amrah	Ash Shara

## Public services at the populated area level

## Number of Agricultural, Social, Administrative and Public Services and Banking Finance 1-2

Administrative services																								Populated area	Emirate or governorate or municipality		
Security control	Security point	Health affairs	Industrial fund	Real-estate fund	Social development fund	Labour office branch	Water branch	Financial branch	Transport branch	Females education office	Males education office	Females Education administration	Males education administration	Office of municipal services	Municipality centre	Secretariat of municipality	Pensions	Social Insurance	Awqaf (mortmain)	Center of promotion of virtue	Civil affairs	Passport department	Traffic centers			Police station	Police centre
0	0	0	0	0	0	0	0	0	0	0	0	0	0	0	0	0	0	0	0	0	0	0	0	0	0	Al-Ashbaa	Ash Shara
0	0	0	0	0	0	0	0	0	0	0	0	0	0	0	0	0	0	0	0	0	0	0	0	0	0	Al-Tef	Ash Shara
0	0	0	0	0	0	0	0	0	0	0	0	0	0	0	0	0	0	0	0	0	0	0	0	0	0	Al-Arid	Ash Shara
0	0	0	0	0	0	0	0	0	0	0	0	0	0	0	0	0	0	0	0	0	0	0	0	0	0	Qawaher	Ash Shara
0	0	0	0	0	0	0	0	0	0	0	0	0	0	0	0	0	0	0	0	0	0	0	0	0	0	Al Hadbah	Ash Shara
0	0	0	0	0	0	0	0	0	0	0	0	0	0	0	0	0	0	0	0	0	0	0	0	0	0	Al-Ma'qer	Ash Shara
0	0	0	0	0	0	0	0	0	0	0	0	0	0	0	0	0	0	0	0	0	0	0	0	0	0	Al-Bahrah	Ash Shara
0	0	0	0	0	0	0	0	0	0	0	0	0	0	0	0	0	0	0	0	0	0	0	0	0	0	Al Hazirah	Ash Shara
0	0	0	0	0	0	0	0	0	0	0	0	0	0	0	0	0	0	0	0	0	0	0	0	0	0	Al Mathnah	Ash Shara
0	0	0	0	0	0	0	0	0	0	0	0	0	0	0	0	0	0	0	0	0	0	0	0	0	0	Al-Nashm	Ash Shara
0	0	0	0	0	0	0	0	0	0	0	0	0	0	0	0	0	0	0	0	0	0	0	0	0	0	Al Fahidah	Ash Shara
0	0	0	0	0	0	0	0	0	0	0	0	0	0	0	0	0	0	0	0	0	0	0	0	0	0	Al Fahidah (the upper)	Ash Shara
0	0	0	0	0	0	0	0	0	0	0	0	0	0	0	0	0	0	0	0	0	0	0	0	0	0	Al Bidha	Ash Shara
0	0	0	0	0	0	0	0	0	0	0	0	0	0	0	0	0	0	0	0	0	0	0	0	0	0	Al-Qarn	Ash Shara
0	0	0	0	0	0	0	0	0	0	0	0	0	0	0	0	0	0	0	0	0	0	0	0	0	0	Al-Qari'ah	Ash Shara
0	0	0	0	0	0	0	0	0	0	0	0	0	0	0	0	0	0	0	0	0	0	0	0	0	0	Al-Qafra	Ash Shara
0	0	0	0	0	0	0	0	0	0	0	0	0	0	0	0	0	0	0	0	0	0	0	0	0	0	Al-Khamr	Ash Shara
0	0	0	0	0	0	0	0	0	0	0	0	0	0	0	0	0	0	0	0	0	0	0	0	0	0	Asfal Al-Khamr	Ash Shara



## Public services at the populated area level

## Number of Agricultural, Social, Administrative and Public Services and Banking Finance 1-2

Administrative services																								Populated area	Emirate or governorate or municipality			
Security control	Security point	Health affairs	Industrial fund	Real-estate fund	Social development fund	Labour office branch	Water branch	Financial branch	Transport branch	Females education office	Males education office	Females Education administration	Males education administration	Office of municipal services	Municipality centre	Secretariat of municipality	Pensions	Social Insurance	Awqaf (mortmain)	Center of promotion of virtue	Civil affairs	Passport department	Traffic centers			Police station	Police centre	
0	0	0	0	0	0	0	0	0	0	0	0	0	0	0	0	0	0	0	0	0	0	0	0	0	0	0	Al-Hashwah	Ash Shara
0	0	0	0	0	0	0	0	0	0	0	0	0	0	0	0	0	0	0	0	0	0	0	0	0	0	0	Al-Shawashiyah Al-Zera'	Ash Shara
0	0	0	0	0	0	0	0	0	0	0	0	0	0	0	0	0	0	0	0	0	0	0	0	0	0	0	Rahwah Al-Alnasah	Ash Shara
0	0	0	0	0	0	0	0	0	0	0	0	0	0	0	0	0	0	0	0	0	0	0	0	0	0	0	Ghalifah	Ash Shara
0	0	0	0	0	0	0	0	0	0	0	0	0	0	0	0	0	0	0	0	0	0	0	0	0	0	0	Abu Ghoobar	Ash Shara
0	0	0	0	0	0	0	0	0	0	0	0	0	0	0	0	0	0	0	0	0	0	0	0	0	0	0	Al-Hankah	Ash Shara
0	0	0	0	0	0	0	0	0	0	0	0	0	0	0	0	0	0	0	0	0	0	0	0	0	0	0	Habs Al-Adohah	Ash Shara
0	0	0	0	0	0	0	0	0	0	0	0	0	0	0	0	0	0	0	0	0	0	0	0	0	0	0	Rhwah bin Awf	Ash Shara
0	0	0	0	0	0	0	0	0	0	0	0	0	0	0	0	0	0	0	0	0	0	0	0	0	0	0	Al-Bir Al-Khalidiyah	Ash Shara
0	0	0	0	0	0	0	0	0	0	0	0	0	0	0	0	0	0	0	0	0	0	0	0	0	0	0	Al-Zalif	Ash Shara
0	0	0	0	0	0	0	0	0	0	0	0	0	0	0	0	0	0	0	0	0	0	0	0	0	0	0	Eyas Al Hamamah	Ash Shara
0	0	0	0	0	0	0	0	0	0	0	0	0	0	0	0	0	0	0	0	0	0	0	0	0	0	0	Al Farwah	Ash Shara
0	0	0	0	0	0	0	0	0	0	0	0	0	0	0	0	0	0	0	0	0	0	0	0	0	0	0	Al-Djarin	Ash Shara
0	0	0	0	0	0	0	0	0	0	0	0	0	0	0	0	0	0	0	0	0	0	0	0	0	0	0	Al-farz	Ash Shara
0	0	0	0	0	0	0	0	0	0	0	0	0	0	0	0	0	0	0	0	0	0	0	0	0	0	0	Al-Zarbah	Ash Shara
0	0	0	0	0	0	0	0	0	0	0	0	0	0	0	0	0	0	0	0	0	0	0	0	0	0	0	Al Hadb	Ash Shara
0	0	0	0	0	0	0	0	0	0	0	0	0	0	0	0	0	0	0	0	0	0	0	0	0	0	0	Al-Hashash	Ash Shara
0	0	0	0	0	0	0	0	0	0	0	0	0	0	0	0	0	0	0	0	0	0	0	0	0	0	0	Shasyan	Ash Shara

## Public services at the populated area level

## Number of Agricultural, Social, Administrative and Public Services and Banking Finance 1-2

Administrative services																								Populated area	Emirate or governorate or municipality		
Security control	Security point	Health affairs	Industrial fund	Real-estate fund	Social development fund	Labour office branch	Water branch	Financial branch	Transport branch	Females education office	Males education office	Females Education administration	Males education administration	Office of municipal services	Municipality centre	Secretariat of municipality	Pensions	Social Insurance	Awqaf (mortmain)	Center of promotion of virtue	Civil affairs	Passport department	Traffic centers			Police station	Police centre
0	0	0	0	0	0	0	0	0	0	0	0	0	0	0	0	0	0	0	0	0	0	0	0	0	0	Al-Harik	Ash Shara
0	0	0	0	0	0	0	0	0	0	0	0	0	0	0	0	0	0	0	0	0	0	0	0	0	0	Al-Ma'id (Al-Ma'akin)	Ash Shara
0	0	0	0	0	0	0	0	0	0	0	0	0	0	0	0	0	0	0	0	0	0	0	0	0	0	Al-Qaryah	Ash Shara
0	0	0	0	0	0	0	0	0	0	0	0	0	0	0	0	0	0	0	0	0	0	0	0	0	0	Al-Khrib	Ash Shara
0	0	0	0	0	0	0	0	0	0	0	0	0	0	0	0	0	0	0	0	0	0	0	0	0	0	Hebs Jad'a	Ash Shara
0	0	0	0	0	0	0	0	0	0	0	0	0	0	0	0	0	0	0	0	0	0	0	0	0	0	Qaz'ah Sari'	Ash Shara
0	0	0	0	0	0	0	0	0	0	0	0	0	0	0	0	0	0	0	0	0	0	0	0	0	0	Al-Mahreq	Ash Shara
0	0	0	0	0	0	0	0	0	0	0	0	0	0	0	0	0	0	0	0	0	0	0	0	0	0	Afiry	Ash Shara
0	0	0	0	0	0	0	0	0	0	0	0	0	0	0	0	0	0	0	0	0	0	0	0	0	0	Al-Zanbah	Ash Shara
0	0	0	0	0	0	0	0	0	0	0	0	0	0	0	0	0	0	0	0	0	0	0	0	0	0	Al-Montada	Ash Shara
0	0	0	0	0	0	0	0	0	0	0	0	0	0	0	0	0	0	0	0	0	0	0	0	0	0	Al-Tawilah	Ash Shara
0	0	0	0	0	0	0	0	0	0	0	0	0	0	0	0	0	0	0	0	0	0	0	0	0	0	Al Qour	Ash Shara
0	0	0	0	0	0	0	0	0	0	0	0	0	0	0	0	0	0	0	0	0	0	0	0	0	0	Qaz'ah Al-Maqta'	Ash Shara
0	0	0	0	0	0	0	0	0	0	0	0	0	0	0	0	0	0	0	0	0	0	0	0	0	0	Thaqib	Ash Shara
0	0	0	0	0	0	0	0	0	0	0	0	0	0	0	0	0	0	0	0	0	0	0	0	0	0	Al-Madrah	Ash Shara
0	0	0	0	0	0	0	0	0	0	0	0	0	0	0	0	0	0	0	0	0	0	0	0	0	0	habs Kharishah	Ash Shara
0	0	0	0	0	0	0	0	0	0	0	0	0	0	0	0	0	0	0	0	0	0	0	0	0	0	Abu Ghar	Ash Shara
0	0	0	0	0	0	0	0	0	0	0	0	0	0	0	0	0	0	0	0	0	0	0	0	0	0	Al-Ghabary	Ash Shara

## Public services at the populated area level

## Number of Agricultural, Social, Administrative and Public Services and Banking Finance 1-2

Administrative services																								Populated area	Emirate or governorate or municipality			
Security control	Security point	Health affairs	Industrial fund	Real-estate fund	Social development fund	Labour office branch	Water branch	Financial branch	Transport branch	Females education office	Males education office	Females Education administration	Males education administration	Office of municipal services	Municipality centre	Secretariat of municipality	Pensions	Social Insurance	Awqaf (mortmain)	Center of promotion of virtue	Civil affairs	Passport department	Traffic centers			Police station	Police centre	
0	0	0	0	0	0	0	0	0	0	0	0	0	0	0	0	0	0	0	0	0	0	0	0	0	0	0	Al-Mayfaa	Ash Shara
0	0	0	0	0	0	0	0	0	0	0	0	0	0	0	0	0	0	0	0	0	0	0	0	0	0	0	henkah Al-Syud	Ash Shara
0	0	0	0	0	0	0	0	0	0	0	0	0	0	0	0	0	0	0	0	0	0	0	0	0	0	0	Al Demghah	Ash Shara
0	0	0	0	0	0	0	0	0	0	0	0	0	0	0	0	0	0	0	0	0	0	0	0	0	0	0	Patients House	Ash Shara
0	0	0	0	0	0	0	0	0	0	0	0	0	0	0	0	0	0	0	0	0	0	0	0	0	0	0	Shulah	Ash Shara
0	0	0	0	0	0	0	0	0	0	0	0	0	0	0	0	0	0	0	0	0	0	0	0	0	0	0	Al-Taef Villages	Ash Shara
0	0	0	0	0	0	0	0	0	0	0	0	0	0	0	0	0	0	0	0	0	0	0	0	0	0	0	Talan	Ash Shara
0	0	0	0	0	0	0	0	0	0	0	0	0	0	0	0	0	0	0	0	0	0	0	0	0	0	0	Al-Jabbah Al-Bir	Ash Shara
0	0	0	0	0	0	0	0	0	0	0	0	0	0	0	0	0	0	0	0	0	0	0	0	0	0	0	Al-Halalah	Ash Shara
0	0	0	0	0	0	0	0	0	0	0	0	0	0	0	0	0	0	0	0	0	0	0	0	0	0	0	Al-Qarian	Ash Shara
0	0	0	0	0	0	0	0	0	0	0	0	0	0	0	0	0	0	0	0	0	0	0	0	0	0	0	Al-Okbarah	Ash Shara
0	0	0	0	0	0	0	0	0	0	0	0	0	0	0	0	0	0	0	0	0	0	0	0	0	0	0	Umm Al-hajarayn	Ash Shara
0	0	0	0	0	0	0	0	0	0	0	0	0	0	0	0	0	0	0	0	0	0	0	0	0	0	0	Al-Meq'ad	Ash Shara
0	0	0	0	0	0	0	0	0	0	0	0	0	0	0	0	0	0	0	0	0	0	0	0	0	0	0	Wadi Al-Herz (Public	Ash Shara
0	0	0	0	0	0	0	0	0	0	0	0	0	0	0	0	0	0	0	0	0	0	0	0	0	0	0	Henkah Abu Asal	Ash Shara
0	0	0	0	0	0	0	0	0	0	0	0	0	0	0	0	0	0	0	0	0	0	0	0	0	0	0	She'b Al-Najul	Ash Shara
0	0	0	0	0	0	0	0	0	0	0	0	0	0	0	0	0	0	0	0	0	0	0	0	0	0	0	Al-Madidah	Ash Shara
0	0	0	0	0	0	0	0	0	0	0	0	0	0	0	0	0	0	0	0	0	0	0	0	0	0	0	She'b Al-Khasy	Ash Shara

## Public services at the populated area level

## Number of Agricultural, Social, Administrative and Public Services and Banking Finance 1-2

Administrative services																								Populated area	Emirate or governorate or municipality			
Security control	Security point	Health affairs	Industrial fund	Real-estate fund	Social development fund	Labour office branch	Water branch	Financial branch	Transport branch	Females education office	Males education office	Females Education administration	Males education administration	Office of municipal services	Municipality centre	Secretariat of municipality	Pensions	Social Insurance	Awqaf (mortmain)	Center of promotion of virtue	Civil affairs	Passport department	Traffic centers			Police station	Police centre	
0	0	0	0	0	0	0	0	0	0	0	0	0	0	0	0	0	0	0	0	0	0	0	0	0	0	0	Halq Al-Makhsum	Ash Shara
0	0	0	0	0	0	0	0	0	0	0	0	0	0	0	0	0	0	0	0	0	0	0	0	0	0	0	Sand Al-Hulwah	Ash Shara
0	0	0	0	0	0	0	0	0	0	0	0	0	0	0	0	0	0	0	0	0	0	0	0	0	0	0	Al-Helyah	Ash Shara
0	0	0	0	0	0	0	0	0	0	0	0	0	0	0	0	0	0	0	0	0	0	0	0	0	0	0	Sand Al-Rab'ah	Ash Shara
0	0	0	0	0	0	0	0	0	0	0	0	0	0	0	0	0	0	0	0	0	0	0	0	0	0	0	Al-Rakhamin	Ash Shara
0	0	0	0	0	0	0	0	0	0	0	0	0	0	0	0	0	0	0	0	0	0	0	0	0	0	0	Makhshush	Ash Shara
0	0	0	0	0	0	0	0	0	0	0	0	0	0	0	0	0	0	0	0	0	0	0	0	0	0	0	Al-Qazimah	Ash Shara
0	0	0	0	0	0	0	0	0	0	0	0	0	0	0	0	0	0	0	0	0	0	0	0	0	0	0	Habs Bar'amah	Ash Shara
0	0	0	0	0	0	0	0	0	0	0	0	0	0	0	0	0	0	0	0	0	0	0	0	0	1	0	Al-Romaydah	Billsoud and Al Swidi
0	0	0	0	0	0	0	0	0	0	0	0	0	0	1	0	0	0	0	0	0	0	0	0	0	0	0	Mashadah	Billsoud and Al Swidi
0	0	0	0	0	0	0	0	0	0	0	0	0	0	0	0	0	0	0	0	0	0	0	0	0	0	0	Modell	Billsoud and Al Swidi
0	0	0	0	0	0	0	0	0	0	0	0	0	0	0	0	0	0	0	0	0	0	0	0	0	0	0	Dabi'ah Al-Olya	Billsoud and Al Swidi
0	0	0	0	0	0	0	0	0	0	0	0	0	0	0	0	0	0	0	0	0	0	0	0	0	0	0	Hanunah	Billsoud and Al Swidi
0	0	0	0	0	0	0	0	0	0	0	0	0	0	0	0	0	0	0	0	0	0	0	0	0	0	0	Lazmah	Billsoud and Al Swidi
0	0	0	0	0	0	0	0	0	0	0	0	0	0	0	0	0	0	0	0	0	0	0	0	0	0	0	Lazmah	Billsoud and Al Swidi
0	0	0	0	0	0	0	0	0	0	0	0	0	0	0	0	0	0	0	0	0	0	0	0	0	0	0	Al-Dars	Billsoud and Al Swidi
0	0	0	0	0	0	0	0	0	0	0	0	0	0	0	0	0	0	0	0	0	0	0	0	0	0	0	Al Kara'	Billsoud and Al Swidi
0	0	0	0	0	0	0	0	0	0	0	0	0	0	0	0	0	0	0	0	0	0	0	0	0	0	0	Al Thamdah	Billsoud and Al Swidi

## Public services at the populated area level

## Number of Agricultural, Social, Administrative and Public Services and Banking Finance 1-2

Administrative services																								Populated area	Emirate or governorate or municipality			
Security control	Security point	Health affairs	Industrial fund	Real-estate fund	Social development fund	Labour office branch	Water branch	Financial branch	Transport branch	Females education office	Males education office	Females Education administration	Males education administration	Office of municipal services	Municipality centre	Secretariat of municipality	Pensions	Social Insurance	Awqaf (mortmain)	Center of promotion of virtue	Civil affairs	Passport department	Traffic centers			Police station	Police centre	
0	0	0	0	0	0	0	0	0	0	0	0	0	0	0	0	0	0	0	0	0	0	0	0	0	0	0	Al Qahib	Billsoud and Al Swidi
0	0	0	0	0	0	0	0	0	0	0	0	0	0	0	0	0	0	0	0	0	0	0	0	0	0	0	Al-A'sam	Billsoud and Al Swidi
0	0	0	0	0	0	0	0	0	0	0	0	0	0	0	0	0	0	0	0	0	0	0	0	0	0	0	Al-Aghbar (the upper)	Billsoud and Al Swidi
0	0	0	0	0	0	0	0	0	0	0	0	0	0	0	0	0	0	0	0	0	0	0	0	0	0	0	Al-Aghbar (the lower)	Billsoud and Al Swidi
0	0	0	0	0	0	0	0	0	0	0	0	0	0	0	0	0	0	0	0	0	0	0	0	0	0	0	Khashm Meskah	Billsoud and Al Swidi
0	0	0	0	0	0	0	0	0	0	0	0	0	0	0	0	0	0	0	0	0	0	0	0	0	0	0	Khudor Wadi Eshrah	Billsoud and Al Swidi
0	0	0	0	0	0	0	0	0	0	0	0	0	0	0	0	0	0	0	0	0	0	0	0	0	0	0	Al Mathnah	Billsoud and Al Swidi
0	0	0	0	0	0	0	0	0	0	0	0	0	0	0	0	0	0	0	0	0	0	0	0	0	0	0	Hanak Al-Aqarib	Billsoud and Al Swidi
0	0	0	0	0	0	0	0	0	0	0	0	0	0	0	0	0	0	0	0	0	0	0	0	0	0	0	Rayah	Billsoud and Al Swidi
0	0	0	0	0	0	0	0	0	0	0	0	0	0	0	0	0	0	0	0	0	0	0	0	0	0	0	Karwan Al-Sewidy	Billsoud and Al Swidi
0	0	0	0	0	0	0	0	0	0	0	0	0	0	0	0	0	0	0	0	0	0	0	0	0	0	0	Karwan Al-Abady	Billsoud and Al Swidi
0	0	0	0	0	0	0	0	0	0	0	0	0	0	0	0	0	0	0	0	0	0	0	0	0	0	0	Al-Sa'alik and Al-Malih	Billsoud and Al Swidi
0	0	0	0	0	0	0	0	0	0	0	0	0	0	0	0	0	0	0	0	0	0	0	0	0	0	0	Halayif	Billsoud and Al Swidi
0	0	0	0	0	0	0	0	0	0	0	0	0	0	0	0	0	0	0	0	0	0	0	0	0	0	0	Falj and Al-Razz	Billsoud and Al Swidi
0	0	0	0	0	0	0	0	0	0	0	0	0	0	0	0	0	0	0	0	0	0	0	0	0	0	0	Al-Nab'ah	Billsoud and Al Swidi
0	0	0	0	0	0	0	0	0	0	0	0	0	0	0	0	0	0	0	0	0	0	0	0	0	0	0	Al Hawmah	Billsoud and Al Swidi
0	0	0	0	0	0	0	0	0	0	0	0	0	0	0	0	0	0	0	0	0	0	0	0	0	0	0	Al-Helw	Billsoud and Al Swidi
0	0	0	0	0	0	0	0	0	0	0	0	0	0	0	0	0	0	0	0	0	0	0	0	0	0	0	Daqm Al-Safwah	Billsoud and Al Swidi

The sixteenth services guide 2017\_Region Al Bahah

## Public services at the populated area level

## Number of Agricultural, Social, Administrative and Public Services and Banking Finance 1-2

Administrative services																								Populated area	Emirate or governorate or municipality			
Security control	Security point	Health affairs	Industrial fund	Real-estate fund	Social development fund	Labour office branch	Water branch	Financial branch	Transport branch	Females education office	Males education office	Females Education administration	Males education administration	Office of municipal services	Municipality centre	Secretariat of municipality	Pensions	Social Insurance	Awqaf (mortmain)	Center of promotion of virtue	Civil affairs	Passport department	Traffic centers			Police station	Police centre	
0	0	0	0	0	0	0	0	0	0	0	0	0	0	0	0	0	0	0	0	0	0	0	0	0	0	0	Khudor Wadi Nemr	Billsoud and Al Swidi
0	0	0	0	0	0	0	0	0	0	0	0	0	0	0	0	0	0	0	0	0	0	0	0	0	0	0	Khudor Wadi Daba	Billsoud and Al Swidi
0	0	0	0	0	0	0	0	0	0	0	0	0	0	0	0	0	0	0	0	0	0	0	0	0	0	0	Hedba Abu Hanbalah	Billsoud and Al Swidi
0	0	0	0	0	0	0	0	0	0	0	0	0	0	0	0	0	0	0	0	0	0	0	0	0	0	0	Hedba Al-Kera'	Billsoud and Al Swidi
0	0	0	0	0	0	0	0	0	0	0	0	0	0	0	0	0	0	0	0	0	0	0	0	0	0	0	Al-Marikh	Billsoud and Al Swidi
0	0	0	0	0	0	0	0	0	0	0	0	0	0	0	0	0	0	0	0	0	0	0	0	0	0	0	Felel	Billsoud and Al Swidi
0	0	0	0	0	0	0	0	0	0	0	0	0	0	0	0	0	0	0	0	0	0	0	0	0	0	0	Wadi Sam'ah	Billsoud and Al Swidi
0	0	0	0	0	0	0	0	0	0	0	0	0	0	0	0	0	0	0	0	0	0	0	0	0	0	0	Al-Mehbis	Billsoud and Al Swidi
0	0	0	0	0	0	0	0	0	0	0	0	0	0	0	0	0	0	0	0	0	0	0	0	0	0	0	Al-Mesma'd	Billsoud and Al Swidi
0	0	0	0	0	0	0	0	0	0	0	0	0	0	0	0	0	0	0	0	0	0	0	0	0	0	0	Som'ah (the lower)	Billsoud and Al Swidi
0	0	0	0	0	0	0	0	0	0	0	0	0	0	1	0	0	0	0	0	0	0	0	0	0	0	0	hisn Al-Habs	Al Mohamediya
0	0	0	0	0	0	0	0	0	0	0	0	0	0	0	0	0	0	0	0	0	0	0	0	0	0	0	Owaysh	Al Mohamediya
0	0	0	0	0	0	0	0	0	0	0	0	0	0	0	0	0	0	0	0	0	0	0	0	0	0	0	Al-Jamil	Al Mohamediya
0	0	0	0	0	0	0	0	0	0	0	0	0	0	0	0	0	0	0	0	0	0	0	0	0	0	0	Al-Mersad	Al Mohamediya
0	0	0	0	0	0	0	0	0	0	0	0	0	0	0	0	0	0	0	0	0	0	0	0	0	0	0	Al-Helah	Al Mohamediya
0	0	0	0	0	0	0	0	0	0	0	0	0	0	0	0	0	0	0	0	0	0	0	0	0	0	0	Al-Rahfah (Al-nafbah)	Al Mohamediya
0	0	0	0	0	0	0	0	0	0	0	0	0	0	0	0	0	0	0	0	0	0	0	0	0	0	0	Al-Ada'inah	Al Mohamediya
0	0	0	0	0	0	0	0	0	0	0	0	0	0	0	0	0	0	0	0	0	0	0	0	0	0	0	Al-Far' Al-Sanad	Al Mohamediya

## Public services at the populated area level

## Number of Agricultural, Social, Administrative and Public Services and Banking Finance 1-2

Administrative services																								Populated area	Emirate or governorate or municipality			
Security control	Security point	Health affairs	Industrial fund	Real-estate fund	Social development fund	Labour office branch	Water branch	Financial branch	Transport branch	Females education office	Males education office	Females Education administration	Males education administration	Office of municipal services	Municipality centre	Secretariat of municipality	Pensions	Social Insurance	Awqaf (mortmain)	Center of promotion of virtue	Civil affairs	Passport department	Traffic centers			Police station	Police centre	
0	0	0	0	0	0	0	0	0	0	0	0	0	0	0	0	0	0	0	0	0	0	0	0	0	0	0	Al-Shaqrah	Al Mohamediya
0	0	0	0	0	0	0	0	0	0	0	0	0	0	0	0	0	0	0	0	0	0	0	0	0	0	0	Qarn Al-Zueb	Al Mohamediya
0	0	0	0	0	0	0	0	0	0	0	0	0	0	0	0	0	0	0	0	0	0	0	0	0	0	0	Sadr Rekham	Al Mohamediya
0	0	0	0	0	0	0	0	0	0	0	0	0	0	0	0	0	0	0	0	0	0	0	0	0	0	0	Al-Ashirah	Al Mohamediya
0	0	0	0	0	0	0	0	0	0	0	0	0	0	0	0	0	0	0	0	0	0	0	0	0	0	0	Al-Wahshah	Al Mohamediya
0	0	0	0	0	0	0	0	0	0	0	0	0	0	0	0	0	0	0	0	0	0	0	0	0	0	0	Al Jaber	Al Mohamediya
0	0	0	0	0	0	0	0	0	0	0	0	0	0	0	0	0	0	0	0	0	0	0	0	0	0	0	Al-Salmah	Al Mohamediya
0	0	0	0	0	0	0	0	0	0	0	0	0	0	0	0	0	0	0	0	0	0	0	0	0	0	0	Al Buyerah	Al Mohamediya
0	0	0	0	0	0	0	0	0	0	0	0	0	0	0	0	0	0	0	0	0	0	0	0	0	0	0	Sadr bir and Al-Rekbin	Al Mohamediya
0	0	0	0	0	0	0	0	0	0	0	0	0	0	0	0	0	0	0	0	0	0	0	0	0	0	0	Al Ain	Al Mohamediya
0	0	0	0	0	0	0	0	0	0	0	0	0	0	0	0	0	0	0	0	0	0	0	0	0	0	0	Al Thebat	Al Mohamediya
0	0	0	0	0	0	0	0	0	0	0	0	0	0	0	0	0	0	0	0	0	0	0	0	0	0	0	Al-Jabrah	Al Mohamediya
0	0	0	0	0	0	0	0	0	0	0	0	0	0	0	0	0	0	0	0	0	0	0	0	0	0	0	Talan	Al Mohamediya
0	0	0	0	0	0	0	0	0	0	0	0	0	0	0	0	0	0	0	0	0	0	0	0	0	0	0	Al Taraf	Al Mohamediya
0	0	0	0	0	0	0	0	0	0	0	0	0	0	0	0	0	0	0	0	0	0	0	0	0	0	0	Sadr Al-Mezawdah	Al Mohamediya
0	0	0	0	0	0	0	0	0	0	0	0	0	0	0	0	0	0	0	0	0	0	0	0	0	0	0	Al-Kalahesah	Al Mohamediya
0	0	0	0	0	0	0	0	0	0	0	0	0	0	0	0	0	0	0	0	0	0	0	0	0	0	0	Al-Hejah (Syalah Al-	Al Mohamediya
0	0	0	0	0	0	0	0	0	0	0	0	0	0	0	0	0	0	0	0	0	0	0	0	0	0	0	Al-Shiban	Al Mohamediya

The sixteenth services guide 2017\_Region Al Bahah

## Public services at the populated area level

## Number of Agricultural, Social, Administrative and Public Services and Banking Finance 1-2

Administrative services																								Populated area	Emirate or governorate or municipality			
Security control	Security point	Health affairs	Industrial fund	Real-estate fund	Social development fund	Labour office branch	Water branch	Financial branch	Transport branch	Females education office	Males education office	Females Education administration	Males education administration	Office of municipal services	Municipality centre	Secretariat of municipality	Pensions	Social Insurance	Awqaf (mortmain)	Center of promotion of virtue	Civil affairs	Passport department	Traffic centers			Police station	Police centre	
0	0	0	0	0	0	0	0	0	0	0	0	0	0	0	0	0	0	0	0	0	0	0	0	0	0	0	Al-Ajrah	Al Mohamediya
0	0	0	0	0	0	0	0	0	0	0	0	0	0	0	0	0	0	0	0	0	0	0	0	0	0	0	Al-Ghellah	Al Mohamediya
0	0	0	0	0	0	0	0	0	0	0	0	0	0	0	0	0	0	0	0	0	0	0	0	0	0	0	Al-Badlah	Al Mohamediya
0	0	0	0	0	0	0	0	0	0	0	0	0	0	0	0	0	0	0	0	0	0	0	0	0	0	0	Al-Qarn	Al Mohamediya
0	0	0	0	0	0	0	0	0	0	0	0	0	0	0	0	0	0	0	0	0	0	0	0	0	0	0	Al-Nuzah	Al Mohamediya
0	0	0	0	0	0	0	0	0	0	0	0	0	0	0	0	0	0	0	0	0	0	0	0	0	0	0	Al-Safardah	Ashab
0	0	0	0	0	0	0	0	0	0	0	0	0	0	0	0	0	0	0	0	0	0	0	0	0	0	0	Wadi Al-She'b Al-Shamy	Ashab
0	0	0	0	0	0	0	0	0	0	0	0	0	0	0	0	0	0	0	0	0	0	0	0	0	0	0	Abu Ghabrah	Ashab
0	0	0	0	0	0	0	0	0	0	0	0	0	0	0	0	0	0	0	0	0	0	0	0	0	0	0	Mezghan	Ashab
0	0	0	0	0	0	0	0	0	0	0	0	0	0	0	0	0	0	0	0	0	0	0	0	0	0	0	Al-Mabraaq	Ashab
0	0	0	0	0	0	0	0	0	0	0	0	0	0	0	0	0	0	0	0	0	0	0	0	0	0	0	Al-Jandal	Ashab
0	0	0	0	0	0	0	0	0	0	0	0	0	0	0	0	0	0	0	0	0	0	0	0	0	0	0	Al-Mesbakh	Ashab
0	0	0	0	0	0	0	0	0	0	0	0	0	0	0	0	0	0	0	0	0	0	0	0	0	0	0	Daqm Al-Qalfou' and	Ashab
0	0	0	0	0	0	0	0	0	0	0	0	0	0	0	0	0	0	0	0	0	0	0	0	0	0	0	Al-Khashnaa	Ashab
0	0	0	0	0	0	0	0	0	0	0	0	0	0	0	0	0	0	0	0	0	0	0	0	0	0	0	Wadi Al-She'b Al-	Ashab
0	0	0	0	0	0	0	0	0	0	0	0	0	0	0	0	0	0	0	0	0	0	0	0	0	0	0	Al-Mesdarah	Ashab
0	0	0	0	0	0	0	0	0	0	0	0	0	0	0	0	0	0	0	0	0	0	0	0	0	0	0	Al-Sakhir and Al-	Ashab
0	0	0	0	0	0	0	0	0	0	0	0	0	0	0	0	0	0	0	0	0	0	0	0	0	0	0	Al-Milaa and Al-Zein	Ashab

The sixteenth services guide 2017\_Region Al Bahah



## Public services at the populated area level

## Number of Agricultural, Social, Administrative and Public Services and Banking Finance 1-2

Administrative services																								Populated area	Emirate or governorate or municipality		
Security control	Security point	Health affairs	Industrial fund	Real-estate fund	Social development fund	Labour office branch	Water branch	Financial branch	Transport branch	Females education office	Males education office	Females Education administration	Males education administration	Office of municipal services	Municipality centre	Secretariat of municipality	Pensions	Social Insurance	Awqaf (mortmain)	Center of promotion of virtue	Civil affairs	Passport department	Traffic centers			Police station	Police centre
0	0	0	0	0	0	0	0	0	0	0	0	0	0	0	0	0	0	0	0	0	0	0	0	0	0	Aljif	Ashab
0	0	0	0	0	0	0	0	0	0	0	0	0	0	0	0	0	0	0	0	0	0	0	0	0	0	Madr	Ashab
0	0	0	0	0	0	0	0	0	0	0	0	0	0	0	0	0	0	0	0	0	0	0	0	0	0	Al Qehab	Ashab
0	0	0	0	0	0	0	0	0	0	0	0	0	0	0	0	0	0	0	0	0	0	0	0	0	0	Al-Soraq	Ashab
0	0	0	0	0	0	0	0	0	0	0	0	0	0	0	0	0	0	0	0	0	0	0	0	0	0	Wadi Badan (Public	Ashab
0	0	0	0	0	0	0	0	0	0	0	0	0	0	0	0	0	0	0	0	0	0	0	0	0	0	Allasq	Ashab
0	0	0	0	0	0	0	0	0	0	0	0	0	0	0	0	0	0	0	0	0	0	0	0	0	0	Qabdah	Ashab
0	0	0	0	0	0	0	0	0	0	0	0	0	0	0	0	0	0	0	0	0	0	0	0	0	0	Al-Qa'baliyah	Ashab
0	0	0	0	0	0	0	0	0	0	0	0	0	0	0	0	0	0	0	0	0	0	0	0	0	0	Mahrabah	Ashab
0	0	0	0	0	0	0	0	0	0	0	0	0	0	0	0	0	0	0	0	0	0	0	0	0	0	Dehal Abdullah	Ashab
0	0	0	0	0	0	0	0	0	0	0	0	0	0	0	0	0	0	0	0	0	0	0	0	0	0	Ban'an	Ashab
0	0	0	0	0	0	0	0	0	0	0	0	0	0	0	0	0	0	0	0	0	0	0	0	0	0	Al-Maqter	Ashab
0	0	0	0	0	0	0	0	0	0	0	0	0	0	0	0	0	0	0	0	0	0	0	0	0	0	Al Nasefa	Ashab
0	0	0	0	0	0	0	0	0	0	0	0	0	0	0	0	0	0	0	0	0	0	0	0	0	0	Qarn Al-Demth	Ashab
0	0	0	0	0	0	0	0	0	0	0	0	0	0	0	0	0	0	0	0	0	0	0	0	0	0	Al-Doshah	Ashab
0	0	0	0	0	0	0	0	0	0	0	0	0	0	0	0	0	0	0	0	0	0	0	0	0	0	Al-Tho'ban	Ashab
0	0	0	0	0	0	0	0	0	0	0	0	0	0	0	0	0	0	0	0	0	0	0	0	0	0	Dahw	Ashab
0	0	0	0	0	0	0	0	0	0	0	0	0	0	0	0	0	0	0	0	0	0	0	0	0	0	Al-Sahwah	Ashab

## Public services at the populated area level

## Number of Agricultural, Social, Administrative and Public Services and Banking Finance 1-2

Administrative services																								Populated area	Emirate or governorate or municipality			
Security control	Security point	Health affairs	Industrial fund	Real-estate fund	Social development fund	Labour office branch	Water branch	Financial branch	Transport branch	Females education office	Males education office	Females Education administration	Males education administration	Office of municipal services	Municipality centre	Secretariat of municipality	Pensions	Social Insurance	Awqaf (mortmain)	Center of promotion of virtue	Civil affairs	Passport department	Traffic centers			Police station	Police centre	
0	0	0	0	0	0	0	0	0	0	0	0	0	0	0	0	0	0	0	0	0	0	0	0	0	0	0	Wadi Reem	Wadi Reem
0	0	0	0	0	0	0	1	0	0	1	1	0	0	0	1	0	0	0	1	1	0	0	1	0	1	0	Al-Atawilah	Al Qara
0	0	0	0	0	0	0	0	0	0	0	0	0	0	0	0	0	0	0	0	0	0	0	0	0	0	0	Al Qehad	Al Qara
0	0	0	0	0	0	0	0	0	0	0	0	0	0	0	0	0	0	0	0	0	0	0	0	0	0	0	Al-Hasan	Al Qara
0	0	0	0	0	0	0	0	0	0	0	0	0	0	0	0	0	0	0	0	0	0	0	0	0	0	0	Beyut Asidan	Al Qara
0	0	0	0	0	0	0	0	0	0	0	0	0	0	0	0	0	0	0	0	0	0	0	0	0	0	0	Umm Al-Mehal	Al Qara
0	0	0	0	0	0	0	0	0	0	0	0	0	0	0	0	0	0	0	0	0	0	0	0	0	0	0	Al Farsha	Al Qara
0	0	0	0	0	0	0	0	0	0	0	0	0	0	0	0	0	0	0	0	0	0	0	0	0	0	0	Mandaha (the upper)	Al Qara
0	0	0	0	0	0	0	0	0	0	0	0	0	0	0	0	0	0	0	0	0	0	0	0	0	0	0	Mandaha (the lower)	Al Qara
0	0	0	0	0	0	0	0	0	0	0	0	0	0	0	0	0	0	0	0	0	0	0	0	0	0	0	Al-Hamud	Al Qara
0	0	0	0	0	0	0	0	0	0	0	0	0	0	0	0	0	0	0	0	0	0	0	0	0	0	0	Al-Mahatah	Al Qara
0	0	0	0	0	0	0	0	0	0	0	0	0	0	0	0	0	0	0	0	0	0	0	0	0	0	0	Al-Tharawin	Al Qara
0	0	0	0	0	0	0	0	0	0	0	0	0	0	0	0	0	0	0	0	0	0	0	0	0	0	0	Al-Qesmah	Al Qara
0	0	0	0	0	0	0	0	0	0	0	0	0	0	0	0	0	0	0	0	0	0	0	0	0	0	0	Al-Thowaymat	Al Qara
0	0	0	0	0	0	0	0	0	0	0	0	0	0	0	0	0	0	0	0	0	0	0	0	0	0	0	Menhel (the upper)	Al Qara
0	0	0	0	0	0	0	0	0	0	0	0	0	0	0	0	0	0	0	0	0	0	0	0	0	0	0	Menhel (the lower)	Al Qara
0	0	0	0	0	0	0	0	0	0	0	0	0	0	0	0	0	0	0	0	0	0	0	0	0	0	0	Mahwiyah	Al Qara
0	0	0	0	0	0	0	0	0	0	0	0	0	0	0	0	0	0	0	0	0	0	0	0	0	0	0	Al-Afif	Al Qara

## Public services at the populated area level

## Number of Agricultural, Social, Administrative and Public Services and Banking Finance 1-2

Administrative services																								Populated area	Emirate or governorate or municipality		
Security control	Security point	Health affairs	Industrial fund	Real-estate fund	Social development fund	Labour office branch	Water branch	Financial branch	Transport branch	Females education office	Males education office	Females Education administration	Males education administration	Office of municipal services	Municipality centre	Secretariat of municipality	Pensions	Social Insurance	Awqaf (mortmain)	Center of promotion of virtue	Civil affairs	Passport department	Traffic centers			Police station	Police centre
0	0	0	0	0	0	0	0	0	0	0	0	0	0	0	0	0	0	0	0	0	0	0	0	0	0	Bni Mohamed	Al Qara
0	0	0	0	0	0	0	0	0	0	0	0	0	0	0	0	0	0	0	0	0	0	0	0	0	0	Al-Adiyah	Al Qara
0	0	0	0	0	0	0	0	0	0	0	0	0	0	0	0	0	0	0	0	0	0	0	0	0	0	Matwah	Al Qara
0	0	0	0	0	0	0	0	0	0	0	0	0	0	0	0	0	0	0	0	0	0	0	0	0	0	Al-Homaydan	Al Qara
0	0	0	0	0	0	0	0	0	0	0	0	0	0	0	0	0	0	0	0	0	0	0	0	0	0	Al-Hakman	Al Qara
0	0	0	0	0	0	0	0	0	0	0	0	0	0	0	0	0	0	0	0	0	0	0	0	0	0	Al-Hadwan and Al-	Al Qara
0	0	0	0	0	0	0	0	0	0	0	0	0	0	0	0	0	0	0	0	0	0	0	0	0	0	Malh	Al Qara
0	0	0	0	0	0	0	0	0	0	0	0	0	0	0	0	0	0	0	0	0	0	0	0	0	0	Al-Rahwatin	Al Qara
0	0	0	0	0	0	0	0	0	0	0	0	0	0	0	0	0	0	0	0	0	0	0	0	0	0	Al-Qa'sah	Al Qara
0	0	0	0	0	0	0	0	0	0	0	0	0	0	0	0	0	0	0	0	0	0	0	0	0	0	Al-Dokan	Al Qara
0	0	0	0	0	0	0	0	0	0	0	0	0	0	0	0	0	0	0	0	0	0	0	0	0	0	Al-Makatim	Al Qara
0	0	0	0	0	0	0	0	0	0	0	0	0	0	0	0	0	0	0	0	0	0	0	0	0	0	Al-Aqlah	Al Qara
0	0	0	0	0	0	0	0	0	0	0	0	0	0	0	0	0	0	0	0	0	0	0	0	0	0	Al Sorour	Al Qara
0	0	0	0	0	0	0	0	0	0	0	0	0	0	0	0	0	0	0	0	0	0	0	0	0	0	Al Saqa'ah	Al Qara
0	0	0	0	0	0	0	0	0	0	0	0	0	0	0	0	0	0	0	0	0	0	0	0	0	0	Al-Sahsah	Al Qara
0	0	0	0	0	0	0	0	0	0	0	0	0	0	0	0	0	0	0	0	0	0	0	0	0	0	Al Zeir	Al Qara
0	0	0	0	0	0	0	0	0	0	0	0	0	0	0	0	0	0	0	0	0	0	0	0	0	0	Al-Sahir	Al Qara
0	0	0	0	0	0	0	0	0	0	0	0	0	0	0	0	0	0	0	0	0	0	0	0	0	0	Ja'alalah	Al Qara

## Public services at the populated area level

## Number of Agricultural, Social, Administrative and Public Services and Banking Finance 1-2

Administrative services																								Populated area	Emirate or governorate or municipality			
Security control	Security point	Health affairs	Industrial fund	Real-estate fund	Social development fund	Labour office branch	Water branch	Financial branch	Transport branch	Females education office	Males education office	Females Education administration	Males education administration	Office of municipal services	Municipality centre	Secretariat of municipality	Pensions	Social Insurance	Awqaf (mortmain)	Center of promotion of virtue	Civil affairs	Passport department	Traffic centers			Police station	Police centre	
0	0	0	0	0	0	0	0	0	0	0	0	0	0	0	0	0	0	0	0	0	0	0	0	0	0	0	Medhas	Al Qara
0	0	0	0	0	0	0	0	0	0	0	0	0	0	0	0	0	0	0	0	0	0	0	0	1	0	Al Zeyad Al-Aqariyah	Bidah	
0	0	0	0	0	0	0	0	0	0	0	0	0	0	0	0	0	0	0	0	0	0	0	0	0	0	Al-Reqban	Bidah	
0	0	0	0	0	0	0	0	0	0	0	0	0	0	0	0	0	0	0	0	0	0	0	0	0	0	Al-Khatamiyah	Bidah	
0	0	0	0	0	0	0	0	0	0	0	0	0	0	0	0	0	0	0	0	0	0	0	0	0	0	Al Bekhat	Bidah	
0	0	0	0	0	0	0	0	0	0	0	0	0	0	0	0	0	0	0	0	0	0	0	0	0	0	Al-Shahabiyah	Bidah	
0	0	0	0	0	0	0	0	0	0	0	0	0	0	0	0	0	0	0	0	0	0	0	0	0	0	Al Radad Al Selim	Bidah	
0	0	0	0	0	0	0	0	0	0	0	0	0	0	0	0	0	0	0	0	0	0	0	0	0	0	Al-Dobay'at	Bidah	
0	0	0	0	0	0	0	0	0	0	0	0	0	0	0	0	0	0	0	0	0	0	0	0	0	0	Al-Hazim	Bidah	
0	0	0	0	0	0	0	0	0	0	0	0	0	0	0	0	0	0	0	0	0	0	0	0	0	0	Al-Hedeiry	Bidah	
0	0	0	0	0	0	0	0	0	0	0	0	0	0	0	0	0	0	0	0	0	0	0	0	0	0	Al Matarefa	Bidah	
0	0	0	0	0	0	0	0	0	0	0	0	0	0	0	0	0	0	0	0	0	0	0	0	0	0	Al-Hazim (the upper	Bidah	
0	0	0	0	0	0	0	0	0	0	0	0	0	0	0	0	0	0	0	0	0	0	0	0	0	0	Al Jadlan	Bidah	
0	0	0	0	0	0	0	0	0	0	0	0	0	0	0	0	0	0	0	0	0	0	0	0	0	0	Al-Zarbah	Bidah	
0	0	0	0	0	0	0	0	0	0	0	0	0	0	0	0	0	0	0	0	0	0	0	0	0	0	Al-Laghamis	Bidah	
0	0	0	0	0	0	0	0	0	0	0	0	0	0	0	0	0	0	0	0	0	0	0	0	0	0	Al Deghman	Bidah	
0	0	0	0	0	0	0	0	0	0	0	0	0	0	0	0	0	0	0	0	0	0	0	0	0	0	Al-Qawarir	Bidah	
0	0	0	0	0	0	0	0	0	0	0	0	0	0	0	0	0	0	0	0	0	0	0	0	0	0	Malf Al-Qawarir	Bidah	

The sixteenth services guide 2017\_Region Al Bahah

## Public services at the populated area level

## Number of Agricultural, Social, Administrative and Public Services and Banking Finance 1-2

Administrative services																								Populated area	Emirate or governorate or municipality		
Security control	Security point	Health affairs	Industrial fund	Real-estate fund	Social development fund	Labour office branch	Water branch	Financial branch	Transport branch	Females education office	Males education office	Females Education administration	Males education administration	Office of municipal services	Municipality centre	Secretariat of municipality	Pensions	Social Insurance	Awqaf (mortmain)	Center of promotion of virtue	Civil affairs	Passport department	Traffic centers			Police station	Police centre
0	0	0	0	0	0	0	0	0	0	0	0	0	0	0	0	0	0	0	0	0	0	0	0	0	0	Al-Salman	Bidah
0	0	0	0	0	0	0	0	0	0	0	0	0	0	0	0	0	0	0	0	0	0	0	0	0	0	Al-Ma'zah	Bidah
0	0	0	0	0	0	0	0	0	0	0	0	0	0	0	0	0	0	0	0	0	0	0	0	0	0	Al-Ashtaa	Bidah
0	0	0	0	0	0	0	0	0	0	0	0	0	0	0	0	0	0	0	0	0	0	0	0	0	0	Al Wahdah	Bidah
0	0	0	0	0	0	0	0	0	0	0	0	0	0	0	0	0	0	0	0	0	0	0	0	0	0	Al-Qamrah	Bidah
0	0	0	0	0	0	0	0	0	0	0	0	0	0	0	0	0	0	0	0	0	0	0	0	0	0	Al-Shattah	Bidah
0	0	0	0	0	0	0	0	0	0	0	0	0	0	0	0	0	0	0	0	0	0	0	0	0	0	Hazy	Bni Harir and Bani
0	0	0	0	0	0	0	0	0	0	0	0	0	0	0	0	0	0	0	0	0	0	0	0	0	0	Al-Madahrah	Bni Harir and Bani
0	0	0	0	0	0	0	0	0	0	0	0	0	0	0	0	0	0	0	0	0	0	0	0	0	0	Al Yamnah	Bni Harir and Bani
0	0	0	0	0	0	0	0	0	0	0	0	0	0	0	0	0	0	0	0	0	0	0	0	0	0	Al-Shamlah	Bni Harir and Bani
0	0	0	0	0	0	0	0	0	0	0	0	0	0	0	0	0	0	0	0	0	0	0	0	0	0	Al Basis	Bni Harir and Bani
0	0	0	0	0	0	0	0	0	0	0	0	0	0	0	0	0	0	0	0	0	0	0	0	0	0	Al-Abariyah	Bni Harir and Bani
0	0	0	0	0	0	0	0	0	0	0	0	0	0	0	0	0	0	0	0	0	0	0	0	0	0	Al-Qa'ud	Bni Harir and Bani
0	0	0	0	0	0	0	0	0	0	0	0	0	0	0	0	0	0	0	0	0	0	0	0	0	0	Al Kalbah	Bni Harir and Bani
0	0	0	0	0	0	0	0	0	0	0	0	0	0	0	0	0	0	0	0	0	0	0	0	0	0	Al-Jarirah	Bni Harir and Bani
0	0	0	0	0	0	0	0	0	0	0	0	0	0	0	0	0	0	0	0	0	0	0	0	0	0	Al-Dahwat	Bni Harir and Bani
0	0	0	0	0	0	0	0	0	0	0	0	0	0	0	0	0	0	0	0	0	0	0	0	0	0	Al-Kradsah	Bni Harir and Bani
0	0	0	0	0	0	0	0	0	0	0	0	0	0	0	0	0	0	0	0	0	0	0	0	0	0	Dar Al-Wadi	Bni Harir and Bani

## Public services at the populated area level

## Number of Agricultural, Social, Administrative and Public Services and Banking Finance 1-2

Administrative services																								Populated area	Emirate or governorate or municipality		
Security control	Security point	Health affairs	Industrial fund	Real-estate fund	Social development fund	Labour office branch	Water branch	Financial branch	Transport branch	Females education office	Males education office	Females Education administration	Males education administration	Office of municipal services	Municipality centre	Secretariat of municipality	Pensions	Social Insurance	Awqaf (mortmain)	Center of promotion of virtue	Civil affairs	Passport department	Traffic centers			Police station	Police centre
0	0	0	0	0	0	0	0	0	0	0	0	0	0	0	0	0	0	0	0	0	0	0	0	0	0	Al-She'bah (the upper)	Bni Harir and Bani
0	0	0	0	0	0	0	0	0	0	0	0	0	0	0	0	0	0	0	0	0	0	0	0	0	0	Al-She'bah (the lower)	Bni Harir and Bani
0	0	0	0	0	0	0	0	0	0	0	0	0	0	0	0	0	0	0	0	0	0	0	0	0	0	Ali Saleh Al-Malky	Bni Harir and Bani
0	0	0	0	0	0	0	0	0	0	0	0	0	0	0	0	0	0	0	0	0	0	0	0	0	0	Al-Qa'rah bni Edwan	Bni Harir and Bani
0	0	0	0	0	0	0	0	0	0	0	0	0	0	0	0	0	0	0	0	0	0	0	0	0	0	Sabihah (the lower)	Bni Harir and Bani
0	0	0	0	0	0	0	0	0	0	0	0	0	0	0	0	0	0	0	0	0	0	0	0	0	0	Sabiha (the upper)	Bni Harir and Bani
0	0	0	0	0	0	0	0	0	0	0	0	0	0	0	0	0	0	0	0	0	0	0	0	0	0	Al-Sa'dan	Bni Harir and Bani
0	0	0	0	0	0	0	0	0	0	0	0	0	0	0	0	0	0	0	0	0	0	0	0	0	0	Ibn Azeb House	Bni Harir and Bani
0	0	0	0	0	0	0	0	0	0	0	0	0	0	0	0	0	0	0	0	0	0	0	0	0	0	Al-Qawabrah	Bni Harir and Bani
0	0	0	0	0	0	0	0	0	0	0	0	0	0	0	0	0	0	0	0	0	0	0	0	0	0	Al Su'aydan	Bni Harir and Bani
0	0	0	0	0	0	0	0	0	0	0	0	0	0	0	0	0	0	0	0	0	0	0	0	0	0	Al Su'aydan (the	Bni Harir and Bani
0	0	0	0	0	0	0	0	0	0	0	0	0	0	0	0	0	0	0	0	0	0	0	0	0	0	Al-Hatawrah	Bni Harir and Bani
0	0	0	0	0	0	0	0	0	0	0	0	0	0	0	0	0	0	0	0	0	0	0	0	1	0	Al-Da'bah	Bni Harir and Bani
0	0	0	0	0	0	0	0	0	0	0	0	0	0	0	0	0	0	0	0	0	0	0	0	0	0	Al-Mathilah	Bni Harir and Bani
0	0	0	0	0	0	0	0	0	0	0	0	0	0	0	0	0	0	0	0	0	0	0	0	0	0	Al-Mashariq	Bni Harir and Bani
0	0	0	0	0	0	0	0	0	0	0	0	0	0	0	0	0	0	0	0	0	0	0	0	0	0	Al-Asqa' Houses	Bni Harir and Bani
0	0	0	0	0	0	0	0	0	0	0	0	0	0	0	0	0	0	0	0	0	0	0	0	0	0	Al-Dahamin	Bni Harir and Bani
0	0	0	0	0	0	0	0	0	0	0	0	0	0	0	0	0	0	0	0	0	0	0	0	0	0	Al-Habshah	Bni Harir and Bani

The sixteenth services guide 2017\_Region Al Bahah

## Public services at the populated area level

## Number of Agricultural, Social, Administrative and Public Services and Banking Finance 1-2

Administrative services																								Populated area	Emirate or governorate or municipality			
Security control	Security point	Health affairs	Industrial fund	Real-estate fund	Social development fund	Labour office branch	Water branch	Financial branch	Transport branch	Females education office	Males education office	Females Education administration	Males education administration	Office of municipal services	Municipality centre	Secretariat of municipality	Pensions	Social Insurance	Awqaf (mortmain)	Center of promotion of virtue	Civil affairs	Passport department	Traffic centers			Police station	Police centre	
0	0	0	0	0	0	0	0	0	0	0	0	0	0	0	0	0	0	0	0	0	0	0	0	0	0	0	Abu Aridah	Bni Harir and Bani
0	0	0	0	0	0	0	0	0	0	0	0	0	0	0	0	0	0	0	0	0	0	0	0	0	0	0	Al-Rib'ah	Bni Harir and Bani
0	0	0	0	0	0	0	0	0	0	0	0	0	0	0	0	0	0	0	0	0	0	0	0	0	0	0	Al-Marwah (the	Bni Harir and Bani
0	0	0	0	0	0	0	0	0	0	0	0	0	0	0	0	0	0	0	0	0	0	0	0	0	0	0	Al Fiqar	Bni Harir and Bani
0	0	0	0	0	0	0	0	0	0	0	0	0	0	0	0	0	0	0	0	0	0	0	0	0	0	0	Al-Marwah (the	Bni Harir and Bani
0	0	0	0	0	0	0	0	0	0	0	0	0	0	0	0	0	0	0	0	0	0	0	0	0	0	0	Ibn Dokha and Ibn Sa'id	Bni Harir and Bani
0	0	0	0	0	0	0	0	0	0	0	0	0	0	0	0	0	0	0	0	0	0	0	0	0	0	0	Al-Qahman	Bni Harir and Bani
0	1	0	0	0	0	0	0	0	0	0	0	0	0	1	0	0	0	0	0	0	0	0	0	0	1	0	Khbab	Nekhal
0	0	0	0	0	0	0	0	0	0	0	0	0	0	0	0	0	0	0	0	0	0	0	0	0	0	0	Term Ghel	Nekhal
0	0	0	0	0	0	0	0	0	0	0	0	0	0	0	0	0	0	0	0	0	0	0	0	0	0	0	Mehd Eshrah	Nekhal
0	0	0	0	0	0	0	0	0	0	0	0	0	0	0	0	0	0	0	0	0	0	0	0	0	0	0	Al-Nahdah	Nekhal
0	0	0	0	0	0	0	0	0	0	0	0	0	0	0	0	0	0	0	0	0	0	0	0	0	0	0	Abu Madabigh	Nekhal
0	0	0	0	0	0	0	0	0	0	0	0	0	0	0	0	0	0	0	0	0	0	0	0	0	0	0	Al-Nab'ah	Nekhal
0	0	0	0	0	0	0	0	0	0	0	0	0	0	0	0	0	0	0	0	0	0	0	0	0	0	0	Al-Makhdah (the	Nekhal
0	0	0	0	0	0	0	0	0	0	0	0	0	0	0	0	0	0	0	0	0	0	0	0	0	0	0	Sherhan	Nekhal
0	0	0	0	0	0	0	0	0	0	0	0	0	0	0	0	0	0	0	0	0	0	0	0	0	0	0	Al-Makhdah (the lower)	Nekhal
0	0	0	0	0	0	0	0	0	0	0	0	0	0	0	0	0	0	0	0	0	0	0	0	0	0	0	Abu Safih	Nekhal
0	0	0	0	0	0	0	0	0	0	0	0	0	0	0	0	0	0	0	0	0	0	0	0	0	0	0	Ak-She'b (the upper)	Nekhal

The sixteenth services guide 2017\_Region Al Bahah

## Public services at the populated area level

## Number of Agricultural, Social, Administrative and Public Services and Banking Finance 1-2

Administrative services																								Populated area	Emirate or governorate or municipality			
Security control	Security point	Health affairs	Industrial fund	Real-estate fund	Social development fund	Labour office branch	Water branch	Financial branch	Transport branch	Females education office	Males education office	Females Education administration	Males education administration	Office of municipal services	Municipality centre	Secretariat of municipality	Pensions	Social Insurance	Awqaf (mortmain)	Center of promotion of virtue	Civil affairs	Passport department	Traffic centers			Police station	Police centre	
0	0	0	0	0	0	0	0	0	0	0	0	0	0	0	0	0	0	0	0	0	0	0	0	0	0	0	Al-Baraqah	Nekhal
0	0	0	0	0	0	0	0	0	0	0	0	0	0	0	0	0	0	0	0	0	0	0	0	0	0	0	Saq Amer	Nekhal
0	0	0	0	0	0	0	0	0	0	0	0	0	0	0	0	0	0	0	0	0	0	0	0	0	0	0	Bermah	Nekhal
0	0	0	0	0	0	0	0	0	0	0	0	0	0	0	0	0	0	0	0	0	0	0	0	0	0	0	Thulah	Nekhal
0	0	0	0	0	0	0	0	0	0	0	0	0	0	0	0	0	0	0	0	0	0	0	0	0	0	0	Rowai'at Qerad	Nekhal
0	0	0	0	0	0	0	0	0	0	0	0	0	0	0	0	0	0	0	0	0	0	0	0	0	1	0	Al Mutayriyah	Ma'shouq
0	0	0	0	0	0	0	0	0	0	0	0	0	0	0	0	0	0	0	0	0	0	0	0	0	0	0	Al-Dahmah	Ma'shouq
0	0	0	0	0	0	0	0	0	0	0	0	0	0	0	0	0	0	0	0	0	0	0	0	0	0	0	Dahmah	Ma'shouq
0	0	0	0	0	0	0	0	0	0	0	0	0	0	0	0	0	0	0	0	0	0	0	0	1	0	Al-Atafah (the upper)	Ma'shouq	
0	0	0	0	0	0	0	0	0	0	0	0	0	0	0	0	0	0	0	0	0	0	0	0	0	0	0	Al-Atafah (the lower)	Ma'shouq
0	0	0	0	0	0	0	0	0	0	0	0	0	0	0	0	0	0	0	0	0	0	0	0	0	0	0	Ma'shouq	Ma'shouq
0	0	0	0	0	0	0	0	0	0	0	0	0	0	0	0	0	0	0	0	0	0	0	0	0	0	0	Rizan	Ma'shouq
0	0	0	0	0	0	0	0	0	0	0	0	0	0	0	0	0	0	0	0	0	0	0	0	0	0	0	Salem	Ma'shouq
0	0	0	0	0	0	0	0	0	0	0	0	0	0	0	0	0	0	0	0	0	0	0	0	0	0	0	Al Farishah	Ma'shouq
0	0	0	0	0	0	0	0	0	0	0	0	0	0	0	0	0	0	0	0	0	0	0	0	0	0	0	She'bah Abu Shehamah	Ma'shouq
0	0	0	0	0	0	0	0	0	0	0	0	0	0	0	1	0	0	0	0	0	0	0	0	0	0	0	Halayil	Ma'shouq
0	0	0	0	0	0	0	0	0	0	0	0	0	0	0	0	0	0	0	0	0	0	0	0	0	0	0	Al-Merath	Ma'shouq
0	0	0	0	0	0	0	0	0	0	0	0	0	0	0	0	0	0	0	0	0	0	0	0	0	0	0	Nabhan	Ma'shouq

The sixteenth services guide 2017\_Region Al Bahah



## Public services at the populated area level

## Number of Agricultural, Social, Administrative and Public Services and Banking Finance 1-2

Administrative services																								Populated area	Emirate or governorate or municipality			
Security control	Security point	Health affairs	Industrial fund	Real-estate fund	Social development fund	Labour office branch	Water branch	Financial branch	Transport branch	Females education office	Males education office	Females Education administration	Males education administration	Office of municipal services	Municipality centre	Secretariat of municipality	Pensions	Social Insurance	Awqaf (mortmain)	Center of promotion of virtue	Civil affairs	Passport department	Traffic centers			Police station	Police centre	
0	0	0	0	0	0	0	0	0	0	0	0	0	0	0	0	0	0	0	0	0	0	0	0	0	0	0	Abdan	Ma'shouq
0	0	0	0	0	0	0	0	0	0	0	0	0	0	0	0	0	0	0	0	0	0	0	0	0	0	0	Al-Kherbah Al-Hamraa	Ma'shouq
0	0	0	0	0	0	0	0	0	0	0	0	0	0	0	0	0	0	0	0	0	0	0	0	0	0	0	Al-Kezamah	Ma'shouq
0	0	0	0	0	0	0	0	0	0	0	0	0	0	0	0	0	0	0	0	0	0	0	0	0	0	0	Al Burah	Ma'shouq
0	0	0	0	0	0	0	0	0	0	0	0	0	0	0	0	0	0	0	0	0	0	0	0	0	0	0	Wadi Anyam	Ma'shouq
0	0	0	0	0	0	0	0	0	0	0	0	0	0	0	0	0	0	0	0	0	0	0	0	0	0	0	Fajah	Ma'shouq
0	0	0	0	0	0	0	0	0	0	0	0	0	0	0	0	0	0	0	0	0	0	0	0	0	0	0	Al-Sheraa	Ma'shouq
0	0	0	0	0	0	0	0	0	0	0	0	0	0	0	0	0	0	0	0	0	0	0	0	1	0	Turbah Al Khayalah	Turbah Al Khayalah	
0	0	0	0	0	0	0	0	0	0	0	0	0	0	0	0	0	0	0	0	0	0	0	0	0	0	0	Falhah	Turbah Al Khayalah
0	0	0	0	0	0	0	0	0	0	0	0	0	0	0	0	0	0	0	0	0	0	0	0	0	0	0	Mabi'	Turbah Al Khayalah
0	0	0	0	0	0	0	0	0	0	0	0	0	0	0	0	0	0	0	0	0	0	0	0	0	0	0	Al-Sarih	Turbah Al Khayalah
0	0	0	0	0	0	0	0	0	0	0	0	0	0	0	1	0	0	0	0	0	1	0	0	0	0	1	Al-Tho'ban	Bani Hasan
0	0	0	0	0	0	0	0	0	0	0	0	0	0	0	0	0	0	0	0	0	0	0	0	0	0	0	Al-Kherbah and Al-	Bani Hasan
0	0	0	0	0	0	0	0	0	0	0	0	0	0	0	0	0	0	0	0	1	0	0	0	0	0	0	Reba'	Bani Hasan
0	0	0	0	0	0	0	0	0	0	0	0	0	0	0	0	0	0	0	0	0	0	0	0	0	0	0	Al-Ma'ajin	Bani Hasan
0	0	0	0	0	0	0	0	0	0	0	0	0	0	0	0	0	0	0	0	0	0	0	0	0	0	0	Baraj	Bani Hasan
0	0	0	0	0	0	0	0	0	0	0	0	0	0	0	1	0	0	0	0	0	0	0	0	0	0	1	Al-Jawfaa	Bani Hasan
0	0	0	0	0	0	0	0	0	0	0	0	0	0	0	0	0	0	0	0	0	0	0	0	0	0	0	Za'rah	Bani Hasan

The sixteenth services guide 2017\_Region Al Bahah

## Public services at the populated area level

## Number of Agricultural, Social, Administrative and Public Services and Banking Finance 1-2

Administrative services																								Populated area	Emirate or governorate or municipality		
Security control	Security point	Health affairs	Industrial fund	Real-estate fund	Social development fund	Labour office branch	Water branch	Financial branch	Transport branch	Females education office	Males education office	Females Education administration	Males education administration	Office of municipal services	Municipality centre	Secretariat of municipality	Pensions	Social Insurance	Awqaf (mortmain)	Center of promotion of virtue	Civil affairs	Passport department	Traffic centers			Police station	Police centre
0	0	0	0	0	0	0	0	0	0	0	0	0	0	0	0	0	0	0	0	0	0	0	0	0	0	Al-Sahlah	Bani Hasan
0	0	0	0	0	0	0	0	0	0	0	0	0	0	0	0	0	0	0	0	0	0	0	0	0	0	Ne'ash and Sadr Bir	Bani Hasan
0	0	0	0	0	0	0	0	0	0	0	0	0	0	0	0	0	0	0	0	0	0	0	0	0	0	Zeib	Bani Hasan
0	0	0	0	0	0	0	0	0	0	0	0	0	0	0	0	0	0	0	0	0	0	0	0	0	0	Al-Hatafrah and Al-	Bani Hasan
0	0	0	0	0	0	0	0	0	0	0	0	0	0	0	0	0	0	0	0	0	0	0	0	0	0	Al-Arjah wadi Al-Arjah	Bani Hasan
0	0	0	0	0	0	0	0	0	0	0	0	0	0	0	0	0	0	0	0	0	0	0	0	0	0	Al-Masamir and Al-Omr	Bani Hasan
0	0	0	0	0	0	0	0	0	0	0	0	0	0	0	0	0	0	0	0	0	0	0	0	0	0	Al-Rakbah	Bani Hasan
0	0	0	0	0	0	0	0	0	0	0	0	0	0	0	0	0	0	0	0	0	0	0	0	0	0	Al Saghras	Bani Hasan
0	0	0	0	0	0	0	0	0	0	0	0	0	0	0	0	0	0	0	0	0	0	0	0	0	0	Al Uyaynah	Bani Hasan
0	0	0	0	0	0	0	0	0	0	0	0	0	0	0	0	0	0	0	0	0	0	0	0	0	0	Al Zohayb	Bani Hasan
0	0	0	0	0	0	0	0	0	0	0	0	0	0	0	0	0	0	0	0	0	0	0	0	0	0	Al-Fal'ah	Bani Hasan
0	0	0	0	0	0	0	0	0	0	0	0	0	0	0	0	0	0	0	0	0	0	0	0	0	0	Baroqah	Bani Hasan
0	0	0	0	0	0	0	0	0	0	0	0	0	0	0	0	0	0	0	0	0	0	0	0	0	0	Al-Asdaa	Bani Hasan
0	0	0	0	0	0	0	0	0	0	0	0	0	0	0	0	0	0	0	0	0	0	0	0	0	0	Al Rahmah	Bani Hasan
0	0	0	0	0	0	0	0	0	0	0	0	0	0	0	0	0	0	0	0	0	0	0	0	0	0	Hamim Zahran	Bani Hasan
0	0	0	0	0	0	0	0	0	0	0	0	0	0	0	0	0	0	0	0	0	0	0	0	0	0	Al Amer and Al Hayal	Bani Hasan
0	0	0	0	0	0	0	0	0	0	0	0	0	0	0	0	0	0	0	0	0	0	0	0	0	0	Al-Barik	Baidhan
0	0	0	0	0	0	0	0	0	0	0	0	0	0	0	0	0	0	0	0	0	0	0	0	0	0	Qarah	Baidhan

## Public services at the populated area level

## Number of Agricultural, Social, Administrative and Public Services and Banking Finance 1-2

Administrative services																								Populated area	Emirate or governorate or municipality		
Security control	Security point	Health affairs	Industrial fund	Real-estate fund	Social development fund	Labour office branch	Water branch	Financial branch	Transport branch	Females education office	Males education office	Females Education administration	Males education administration	Office of municipal services	Municipality centre	Secretariat of municipality	Pensions	Social Insurance	Awqaf (mortmain)	Center of promotion of virtue	Civil affairs	Passport department	Traffic centers			Police station	Police centre
0	0	0	0	0	0	0	0	0	0	0	0	0	0	0	0	0	0	0	0	0	0	0	0	0	0	Bni Horayrah	Baidhan
0	0	0	0	0	0	0	0	0	0	0	0	0	0	0	0	0	0	0	0	0	0	0	0	0	0	Sadr Mesa'id	Baidhan
0	0	0	0	0	0	0	0	0	0	0	0	0	0	0	0	0	0	0	0	0	0	0	0	0	0	Al-Helah	Baidhan
0	0	0	0	0	0	0	0	0	0	0	0	0	0	0	0	0	0	0	0	0	0	0	0	0	0	Al-Gharaa	Baidhan
0	0	0	0	0	0	0	0	0	0	0	0	0	0	0	0	0	0	0	0	0	0	0	0	0	0	Jadr	Baidhan
0	0	0	0	0	0	0	0	0	0	0	0	0	0	0	0	0	0	0	0	0	0	0	0	0	0	Al-Wasit	Baidhan
0	0	0	0	0	0	0	0	0	0	0	0	0	0	0	0	0	0	0	0	0	0	0	0	0	0	Al Qaraa	Baidhan
0	0	0	0	0	0	0	0	0	0	0	0	0	0	0	0	0	0	0	0	0	0	0	0	0	0	Al-Hanayid	Baidhan
0	0	0	0	0	0	0	0	0	0	0	0	0	0	0	0	0	0	0	0	0	0	0	0	0	0	Al-Darin	Baidhan
0	0	0	0	0	0	0	0	0	0	0	0	0	0	0	0	0	0	0	0	0	0	0	0	0	0	Al-Jahmah	Baidhan
0	0	0	0	0	0	0	0	0	0	0	0	0	0	0	0	0	0	0	0	0	0	0	0	0	0	Khirah	Baidhan
0	0	0	0	0	0	0	0	0	0	0	0	0	0	0	0	0	0	0	0	0	0	0	0	0	0	Al-Jarah	Baidhan
0	0	0	0	0	0	0	0	0	0	0	0	0	0	0	0	0	0	0	0	0	0	0	0	0	0	Qarn Zaby	Baidhan
0	0	0	0	0	0	0	0	0	0	0	0	0	0	0	0	0	0	0	0	0	0	0	0	0	0	Al-Masaqir	Baidhan
0	0	0	0	0	0	0	0	0	0	0	0	0	0	0	0	0	0	0	0	0	0	0	0	0	0	Al-Foqahaa	Wadi As Sadr
0	0	0	0	0	0	0	0	0	0	0	0	0	0	0	0	0	0	0	0	0	0	0	0	0	0	Hadid	Wadi As Sadr
0	0	0	0	0	0	0	0	0	0	0	0	0	0	0	0	0	0	0	0	0	0	0	0	0	0	Arimah	Wadi As Sadr
0	0	0	0	0	0	0	0	0	0	0	0	0	0	0	0	0	0	0	0	0	0	0	0	0	0	Al Zahy	Wadi As Sadr

## Public services at the populated area level

## Number of Agricultural, Social, Administrative and Public Services and Banking Finance 1-2

Administrative services																								Populated area	Emirate or governorate or municipality			
Security control	Security point	Health affairs	Industrial fund	Real-estate fund	Social development fund	Labour office branch	Water branch	Financial branch	Transport branch	Females education office	Males education office	Females Education administration	Males education administration	Office of municipal services	Municipality centre	Secretariat of municipality	Pensions	Social Insurance	Awqaf (mortmain)	Center of promotion of virtue	Civil affairs	Passport department	Traffic centers			Police station	Police centre	
0	0	0	0	0	0	0	0	0	0	0	0	0	0	0	0	0	0	0	0	0	0	0	0	0	0	0	Al Afyah	Wadi As Sadr
0	0	0	0	0	0	0	0	0	0	0	0	0	0	0	0	0	0	0	0	0	0	0	0	0	0	0	Al Methnah	Wadi As Sadr
0	0	0	0	0	0	0	0	0	0	0	0	0	0	0	0	0	0	0	0	0	0	0	0	0	0	0	Al Taher	Wadi As Sadr
0	0	0	0	0	0	0	0	0	0	0	0	0	0	0	0	0	0	0	0	0	0	0	0	0	0	0	Al-Ghorabaa and Al-	Wadi As Sadr
0	0	0	0	0	0	0	0	0	0	0	0	0	0	0	0	0	0	0	0	0	0	0	0	0	0	0	Marawah	Wadi As Sadr
0	0	0	0	0	0	0	0	0	0	0	0	0	0	0	0	0	0	0	0	0	0	0	0	0	0	0	Jafan	Wadi As Sadr
0	0	0	0	0	0	0	0	0	0	0	0	0	0	0	0	0	0	0	0	0	0	0	0	0	0	0	Al-Mashay'ah	Wadi As Sadr
0	0	0	0	0	0	0	0	0	0	0	0	0	0	0	0	0	0	0	0	0	0	0	0	0	0	0	Al-Qomdah	Wadi As Sadr
0	0	0	0	0	0	0	0	0	0	0	0	0	0	0	0	0	0	0	0	0	0	0	0	0	0	0	Al-Sadr	Wadi As Sadr
0	0	0	0	0	0	0	0	0	0	0	0	0	0	0	0	0	0	0	0	0	0	0	0	0	0	0	Al-Shariq	Wadi As Sadr
0	0	0	0	0	0	0	0	0	0	1	1	0	0	0	1	0	0	0	0	1	0	0	0	0	1	0	Ar Rahwan	Farat Ghamid Az Zinad
0	0	0	0	0	0	0	0	0	0	0	0	0	0	0	0	0	0	0	0	0	0	0	0	0	0	0	Al-Maliha (the lower)	Farat Ghamid Az Zinad
0	0	0	0	0	0	0	0	0	0	0	0	0	0	0	0	0	0	0	0	0	0	0	0	0	0	0	Al-Masan'ah	Farat Ghamid Az Zinad
0	0	0	0	0	0	0	0	0	0	0	0	0	0	0	0	0	0	0	0	0	0	0	0	0	0	0	Al Atef and Jaman, Al-	Farat Ghamid Az Zinad
0	0	0	0	0	0	0	0	0	0	0	0	0	0	0	0	0	0	0	0	0	0	0	0	0	0	0	Al-Seltah and Al bin	Farat Ghamid Az Zinad
0	0	0	0	0	0	0	0	0	0	0	0	0	0	0	0	0	0	0	0	0	0	0	0	0	0	0	Al-Ma'amrah, Al-Irq,	Farat Ghamid Az Zinad
0	0	0	0	0	0	0	0	0	0	0	0	0	0	0	0	0	0	0	0	0	0	0	0	0	0	0	Manshelah	Farat Ghamid Az Zinad
0	0	0	0	0	0	0	0	0	0	0	0	0	0	0	0	0	0	0	0	0	0	0	0	0	0	0	Jabilah and Al-	Farat Ghamid Az Zinad

The sixteenth services guide 2017\_Region Al Bahah

## Public services at the populated area level

## Number of Agricultural, Social, Administrative and Public Services and Banking Finance 1-2

Administrative services																								Populated area	Emirate or governorate or municipality			
Security control	Security point	Health affairs	Industrial fund	Real-estate fund	Social development fund	Labour office branch	Water branch	Financial branch	Transport branch	Females education office	Males education office	Females Education administration	Males education administration	Office of municipal services	Municipality centre	Secretariat of municipality	Pensions	Social Insurance	Awqaf (mortmain)	Center of promotion of virtue	Civil affairs	Passport department	Traffic centers			Police station	Police centre	
0	0	0	0	0	0	0	0	0	0	0	0	0	0	0	0	0	0	0	0	0	0	0	0	0	0	Dahayah and Al-Sa'idan	Farat Ghamid Az Zinad	
0	0	0	0	0	0	0	0	0	0	0	0	0	0	0	0	0	0	0	0	0	0	0	0	0	0	0	Al-Foqhaa and Al-Ratu'	Farat Ghamid Az Zinad
0	0	0	0	0	0	0	0	0	0	0	0	0	0	0	0	0	0	0	0	0	0	0	0	0	0	0	Al-Qonfozah and AL-	Farat Ghamid Az Zinad
0	0	0	0	0	0	0	0	0	0	0	0	0	0	0	0	0	0	0	0	0	0	0	0	0	0	0	Al-Ters	Farat Ghamid Az Zinad
0	0	0	0	0	0	0	0	0	0	0	0	0	0	0	0	0	0	0	0	0	0	0	0	0	0	0	Mahyub Al-Amaer	Farat Ghamid Az Zinad
0	0	0	0	0	0	0	0	0	0	0	0	0	0	0	0	0	0	0	0	0	0	0	0	0	0	0	Al-Huwah	Farat Ghamid Az Zinad
0	0	0	0	0	0	0	0	0	0	0	0	0	0	0	0	0	0	0	0	0	0	0	0	0	0	0	Al Ain	Farat Ghamid Az Zinad
0	0	0	0	0	0	0	0	0	0	0	0	0	0	0	0	0	0	0	0	0	0	0	0	0	0	0	Al-Qa'bah	Farat Ghamid Az Zinad
0	0	0	0	0	0	0	0	0	0	0	0	0	0	0	0	0	0	0	0	0	0	0	0	0	0	0	Al-Hatafrah and Qahzah	Farat Ghamid Az Zinad
0	0	0	0	0	0	0	0	0	0	0	0	0	0	0	0	0	0	0	0	0	0	0	0	0	0	0	Al-Qarn	Farat Ghamid Az Zinad
0	0	0	0	0	0	0	0	0	0	0	0	0	0	0	0	0	0	0	0	0	0	0	0	0	0	0	hamdah and Al-Muel	Farat Ghamid Az Zinad
0	0	0	0	0	0	0	0	0	0	0	0	0	0	0	0	0	0	0	0	0	0	0	0	0	0	0	Al Sahab	Farat Ghamid Az Zinad
0	0	0	0	0	0	0	0	0	0	0	0	0	0	0	0	0	0	0	0	0	0	0	0	0	0	0	Al-Malihah (the Upper)	Farat Ghamid Az Zinad
0	0	0	0	0	0	0	0	0	0	0	0	0	0	0	0	0	0	0	0	0	0	0	0	0	0	0	Al-Rahwah	Farat Ghamid Az Zinad
0	0	0	0	0	0	0	0	0	0	0	0	0	0	0	0	0	0	0	0	0	0	0	0	0	0	0	Al-Hashw	Farat Ghamid Az Zinad
0	0	0	0	0	0	0	0	0	0	0	0	0	0	0	0	0	0	0	0	0	0	0	0	0	0	0	Al-Makhwah	Farat Ghamid Az Zinad
0	0	0	0	0	0	0	0	0	0	0	0	0	0	0	0	0	0	0	0	0	0	0	0	0	0	0	Al-Sehrah, Al-Mejred	Farat Ghamid Az Zinad
0	0	0	0	0	0	0	0	0	0	0	0	0	0	0	0	0	0	0	0	0	0	0	0	0	0	0	Al-Zafir	Farat Ghamid Az Zinad

The sixteenth services guide 2017\_Region Al Bahah

## Public services at the populated area level

## Number of Agricultural, Social, Administrative and Public Services and Banking Finance 1-2

Administrative services																								Populated area	Emirate or governorate or municipality		
Security control	Security point	Health affairs	Industrial fund	Real-estate fund	Social development fund	Labour office branch	Water branch	Financial branch	Transport branch	Females education office	Males education office	Females Education administration	Males education administration	Office of municipal services	Municipality centre	Secretariat of municipality	Pensions	Social Insurance	Awqaf (mortmain)	Center of promotion of virtue	Civil affairs	Passport department	Traffic centers			Police station	Police centre
0	0	0	0	0	0	0	0	0	0	0	0	0	0	0	0	0	0	0	0	0	0	0	0	0	0	Dafah	Farat Ghamid Az Zinad
0	0	0	0	0	0	0	0	0	0	0	0	0	0	0	0	0	0	0	0	0	0	0	0	0	0	Al-Qari'	Farat Ghamid Az Zinad
0	0	0	0	0	0	0	0	0	0	0	0	0	0	0	0	0	0	0	0	0	0	0	0	0	0	Al-Mekhsar and Al-	Farat Ghamid Az Zinad
0	0	0	0	0	0	0	0	0	0	0	0	0	0	0	0	0	0	0	0	0	0	0	0	0	0	Al-She'bah and Al-	Farat Ghamid Az Zinad
0	0	0	0	0	0	0	0	0	0	0	0	0	0	0	0	0	0	0	0	0	0	0	0	0	0	Abo Al-Hasin	Farat Ghamid Az Zinad
0	0	0	0	0	0	0	0	0	0	0	0	0	0	0	0	0	0	0	0	0	0	0	0	0	0	Al mashy and Anqah	Farat Ghamid Az Zinad
0	0	0	0	0	0	0	0	0	0	0	0	0	0	0	0	0	0	0	0	0	0	0	0	0	0	Al-Hajrah	Farat Ghamid Az Zinad
0	0	0	0	0	0	0	0	0	0	0	0	0	0	0	0	0	0	0	0	0	0	0	0	0	0	Mandasah	Farat Ghamid Az Zinad
0	0	0	0	0	0	0	0	0	0	0	0	0	0	0	0	0	0	0	0	0	0	0	0	0	0	Al-Mahadyah	Farat Ghamid Az Zinad
0	0	0	0	0	0	0	0	0	0	0	0	0	0	0	0	0	0	0	0	0	0	0	0	0	0	Sultana	Farat Ghamid Az Zinad
0	0	0	0	0	0	0	0	0	0	0	0	0	0	0	0	0	0	0	0	0	0	0	0	0	0	Al-Tanf	Farat Ghamid Az Zinad
0	0	0	0	0	0	0	0	0	0	0	0	0	0	0	0	0	0	0	0	0	0	0	0	0	0	Badiyah	Farat Ghamid Az Zinad
0	0	0	0	0	0	0	0	0	0	0	0	0	0	0	0	0	0	0	0	0	0	0	0	0	0	Al-Madir (the upper	Farat Ghamid Az Zinad
0	0	0	0	0	0	0	0	0	0	0	0	0	0	0	0	0	0	0	0	0	0	0	0	1	0	Al-Zenad	Batat
0	0	0	0	0	0	0	0	0	0	0	0	0	0	0	0	0	0	0	0	0	0	0	0	0	0	Al Warifeh	Batat
0	0	0	0	0	0	0	0	0	0	0	0	0	0	0	0	0	0	0	0	0	0	0	0	0	0	Al-Hawaya Al-Hedab	Batat
0	0	0	0	0	0	0	0	0	0	0	0	0	0	0	0	0	0	0	0	0	0	0	0	0	0	Al-Ahd	Batat
0	0	0	0	0	0	0	0	0	0	0	0	0	0	0	0	0	0	0	0	0	0	0	0	0	0	Al-Shaqib	Batat

The sixteenth services guide 2017\_Region Al Bahah

## Public services at the populated area level

## Number of Agricultural, Social, Administrative and Public Services and Banking Finance 1-2

Administrative services																								Populated area	Emirate or governorate or municipality		
Security control	Security point	Health affairs	Industrial fund	Real-estate fund	Social development fund	Labour office branch	Water branch	Financial branch	Transport branch	Females education office	Males education office	Females Education administration	Males education administration	Office of municipal services	Municipality centre	Secretariat of municipality	Pensions	Social Insurance	Awqaf (mortmain)	Center of promotion of virtue	Civil affairs	Passport department	Traffic centers			Police station	Police centre
0	0	0	0	0	0	0	0	0	0	0	0	0	0	0	0	0	0	0	0	0	0	0	0	0	0	Ri'an	Batat
0	0	0	0	0	0	0	0	0	0	0	0	0	0	0	0	0	0	0	0	0	0	0	0	0	0	Al-Jadifah	Batat
0	0	0	0	0	0	0	0	0	0	0	0	0	0	0	0	0	0	0	0	0	0	0	0	0	0	She'b Khalaf	Batat
0	0	0	0	0	0	0	0	0	0	0	0	0	0	0	0	0	0	0	0	0	0	0	0	0	0	Al-Zalif	Batat
0	0	0	0	0	0	0	0	0	0	0	0	0	0	0	0	0	0	0	0	0	0	0	0	0	0	Al-Dabr (the upper)	Batat
0	0	0	0	0	0	0	0	0	0	0	0	0	0	0	0	0	0	0	0	0	0	0	0	0	0	Afa	Batat
0	0	0	0	0	0	0	0	0	0	0	0	0	0	0	0	0	0	0	0	0	0	0	0	0	0	Arsha	Batat
0	0	0	0	0	0	0	0	0	0	0	0	0	0	0	0	0	0	0	0	0	0	0	0	0	0	Halhalah (the lower)	Batat
0	0	0	0	0	0	0	0	0	0	0	0	0	0	0	0	0	0	0	0	0	0	0	0	0	0	Wadi A'm aq(Public	Batat
0	0	0	0	0	0	0	0	0	0	0	0	0	0	0	0	0	0	0	0	0	0	0	0	0	0	Al-Qarn	Batat
0	0	0	0	0	0	0	0	0	0	0	0	0	0	0	0	0	0	0	0	0	0	0	0	0	0	Al-Samir	Batat
0	0	0	0	0	0	0	0	0	0	0	0	0	0	0	0	0	0	0	0	0	0	0	0	0	0	Qora Majzum	Batat
0	0	0	0	0	0	0	0	0	0	0	0	0	0	0	0	0	0	0	0	0	0	0	0	0	0	A'maq	Batat
0	0	0	0	0	0	0	0	0	0	0	0	0	0	0	0	0	0	0	0	0	0	0	0	0	0	Hattah	Batat
0	0	0	0	0	0	0	0	0	0	0	0	0	0	0	0	0	0	0	0	0	0	0	0	0	0	Al-Zidah	Batat
0	0	0	0	0	0	0	0	0	0	0	0	0	0	0	0	0	0	0	0	0	0	0	0	0	0	Wadi labwah	Batat
0	0	0	0	0	0	0	0	0	0	0	0	0	0	0	0	0	0	0	0	0	0	0	0	0	0	Labwah (the lower)	Batat
0	0	0	0	0	0	0	0	0	0	0	0	0	0	0	0	0	0	0	0	0	0	0	0	0	0	Sielat	Batat

## Public services at the populated area level

## Number of Agricultural, Social, Administrative and Public Services and Banking Finance 1-2

Administrative services																								Populated area	Emirate or governorate or municipality			
Security control	Security point	Health affairs	Industrial fund	Real-estate fund	Social development fund	Labour office branch	Water branch	Financial branch	Transport branch	Females education office	Males education office	Females Education administration	Males education administration	Office of municipal services	Municipality centre	Secretariat of municipality	Pensions	Social Insurance	Awqaf (mortmain)	Center of promotion of virtue	Civil affairs	Passport department	Traffic centers			Police station	Police centre	
0	0	0	0	0	0	0	0	0	0	0	0	0	0	0	0	0	0	0	0	0	0	0	0	0	0	Sayal	Batat	
0	0	0	0	0	0	0	0	0	0	0	0	0	0	0	0	0	0	0	0	0	0	0	0	0	0	0	Matwah	Batat
0	0	0	0	0	0	0	0	0	0	0	0	0	0	0	0	0	0	0	0	0	0	0	0	0	0	0	Al-Dabr (the lower)	Batat
0	0	0	0	0	0	0	0	0	0	0	0	0	0	0	0	0	0	0	0	0	0	0	0	0	0	0	Debyah	Batat
0	0	0	0	0	0	0	0	0	0	0	0	0	0	0	0	0	0	0	0	0	0	0	0	0	0	0	Mathib	Batat
0	0	0	0	0	0	0	0	0	0	0	0	0	0	0	0	0	0	0	0	0	0	0	0	0	0	0	Al-Tawq	Batat
0	0	0	0	0	0	0	0	0	0	0	0	0	0	0	0	0	0	0	0	0	0	0	0	0	0	0	Qarashi'	Batat
0	0	0	0	0	0	0	0	0	0	0	0	0	0	0	0	0	0	0	0	0	0	0	0	0	0	0	Al-Dahnaa	Batat
0	0	0	0	0	0	0	0	0	0	0	0	0	0	0	0	0	0	0	0	0	0	0	0	0	0	0	Nashmah	Batat
0	0	0	0	0	0	0	0	0	0	0	0	0	0	0	0	0	0	0	0	0	0	0	0	0	0	0	Al Faydh	Nasba and Jebal Al
0	0	0	0	0	0	0	0	0	0	0	0	0	0	0	0	0	0	0	0	0	0	0	0	0	0	0	Wadi nasbah	Nasba and Jebal Al
0	0	0	0	0	0	0	0	0	0	0	0	0	0	0	0	0	0	0	0	0	0	0	0	0	0	0	Markub	Nasba and Jebal Al
0	0	0	0	0	0	0	0	0	0	0	0	0	0	0	0	0	0	0	0	0	0	0	0	0	0	0	Al-Aykah	Nasba and Jebal Al
0	0	0	0	0	0	0	0	0	0	0	0	0	0	0	0	0	0	0	0	0	0	0	0	0	0	0	Al-Qa'rah	Nasba and Jebal Al
0	0	0	0	0	0	0	0	0	0	0	0	0	0	0	0	0	0	0	0	0	0	0	0	0	0	0	Al-Qari'	Nasba and Jebal Al
0	0	0	0	0	0	0	0	0	0	0	0	0	0	0	0	0	0	0	0	0	0	0	0	0	0	0	Al Badi'	Nasba and Jebal Al
0	0	0	0	0	0	0	0	0	0	0	0	0	0	0	0	0	0	0	0	0	0	0	0	0	0	0	Al-Rahy	Nasba and Jebal Al
0	0	0	0	0	0	0	0	0	0	0	0	0	0	0	0	0	0	0	0	0	0	0	0	0	0	0	Al Zaghl	Nasba and Jebal Al

The sixteenth services guide 2017\_Region Al Bahah



## Public services at the populated area level

## Number of Agricultural, Social, Administrative and Public Services and Banking Finance 1-2

Administrative services																								Populated area	Emirate or governorate or municipality			
Security control	Security point	Health affairs	Industrial fund	Real-estate fund	Social development fund	Labour office branch	Water branch	Financial branch	Transport branch	Females education office	Males education office	Females Education administration	Males education administration	Office of municipal services	Municipality centre	Secretariat of municipality	Pensions	Social Insurance	Awqaf (mortmain)	Center of promotion of virtue	Civil affairs	Passport department	Traffic centers			Police station	Police centre	
0	0	0	0	0	0	0	0	0	0	0	0	0	0	0	0	0	0	0	0	0	0	0	0	0	0	0	Al-Wazir	Nasba and Jebal Al
0	0	0	0	0	0	0	0	0	0	0	0	0	0	0	0	0	0	0	0	0	0	0	0	0	0	0	Khabbah	Nasba and Jebal Al
0	0	0	0	0	0	0	0	0	0	0	0	0	0	0	0	0	0	0	0	0	0	0	0	0	0	0	Al Khanik	Nasba and Jebal Al
0	0	0	0	0	0	0	0	0	0	0	0	0	0	0	0	0	0	0	0	0	0	0	0	0	0	0	Al Kary	Nasba and Jebal Al
0	0	0	0	0	0	0	0	0	0	0	0	0	0	0	0	0	0	0	0	0	0	0	0	0	0	0	Was'ah	Nasba and Jebal Al
0	0	0	0	0	0	0	0	0	0	0	0	0	0	0	0	0	0	0	0	0	0	0	0	0	0	0	Al-Setar	Nasba and Jebal Al
0	0	0	0	0	0	0	0	0	0	0	0	0	0	0	0	0	0	0	0	0	0	0	0	0	0	0	Halhalah	Nasba and Jebal Al
0	0	0	0	0	0	0	0	0	0	0	0	0	0	0	0	0	0	0	0	0	0	0	0	0	0	0	Al-Hamrat	Nasba and Jebal Al
0	0	0	0	0	0	0	0	0	0	0	0	0	0	0	0	0	0	0	0	0	0	0	0	0	1	0	Al-Qutaybaa	Yaps
0	0	0	0	0	0	0	0	0	0	0	0	0	0	0	0	0	0	0	0	0	0	0	0	0	0	0	Al-Qusaybaa	Yaps
0	0	0	0	0	0	0	0	0	0	0	0	0	0	0	0	0	0	0	0	0	0	0	0	0	0	0	Alhodn	Yaps
0	0	0	0	0	0	0	0	0	0	0	0	0	0	0	0	0	0	0	0	0	0	0	0	0	0	0	Al-Matlawy	Yaps
0	0	0	0	0	0	0	0	0	0	0	0	0	0	0	0	0	0	0	0	0	0	0	0	0	0	0	Al-Bayadah (Umm Al-	Yaps
0	0	0	0	0	0	0	0	0	0	0	0	0	0	0	0	0	0	0	0	0	0	0	0	0	0	0	Sahl Al-Ma'dan	Yaps
0	0	0	0	0	0	0	0	0	0	0	0	0	0	0	0	0	0	0	0	0	0	0	0	0	0	0	Al Khulafaa	Yaps
0	0	0	0	0	0	0	0	0	0	0	0	0	0	0	0	0	0	0	0	0	0	0	0	0	0	0	Sahilah	Yaps
0	0	0	0	0	0	0	0	0	0	0	0	0	0	0	0	0	0	0	0	0	0	0	0	0	0	0	Al-Sabtaa	Yaps
0	0	0	0	0	0	0	0	0	0	0	0	0	0	0	0	0	0	0	0	0	0	0	0	0	0	0	Al-Dekdek (Al-Naq'ah)	Yaps

## Public services at the populated area level

## Number of Agricultural, Social, Administrative and Public Services and Banking Finance 1-2

Administrative services																								Populated area	Emirate or governorate or municipality		
Security control	Security point	Health affairs	Industrial fund	Real-estate fund	Social development fund	Labour office branch	Water branch	Financial branch	Transport branch	Females education office	Males education office	Females Education administration	Males education administration	Office of municipal services	Municipality centre	Secretariat of municipality	Pensions	Social Insurance	Awqaf (mortmain)	Center of promotion of virtue	Civil affairs	Passport department	Traffic centers			Police station	Police centre
0	0	0	0	0	0	0	0	0	0	0	0	0	0	0	0	0	0	0	0	0	0	0	0	0	0	Al-fazar	Yaps
0	0	0	0	0	0	0	0	0	0	0	0	0	0	0	0	0	0	0	0	0	0	0	0	0	0	Al-Qobah	Yaps
0	0	0	0	0	0	0	0	0	0	0	0	0	0	0	0	0	0	0	0	0	0	0	0	0	0	Al-Ithnayn	Yaps
0	0	0	0	0	0	0	0	0	0	0	0	0	0	0	0	0	0	0	0	0	0	0	0	0	0	Al-Dhalif	Yaps
0	0	0	0	0	0	0	0	0	0	0	0	0	0	0	0	0	0	0	0	0	0	0	0	0	0	Al-Madisat	Yaps
0	0	0	0	0	0	0	0	0	0	0	0	0	0	0	0	0	0	0	0	0	0	0	0	0	0	Al-Ashirah	Yaps
0	0	0	0	0	0	0	0	0	0	0	0	0	0	0	0	0	0	0	0	0	0	0	0	0	0	Gharibat and Al-Hafyaa	Yaps
0	0	0	0	0	0	0	0	0	0	0	0	0	0	0	0	0	0	0	0	0	0	0	0	0	0	Al-Arish	Yaps
0	0	0	0	0	0	0	0	0	0	0	0	0	0	0	0	0	0	0	0	0	0	0	0	0	0	Herab	Yaps
0	0	0	0	0	0	0	0	0	0	0	0	0	0	0	0	0	0	0	0	0	0	0	0	0	0	Al-Sadrah Village	Yaps
0	0	0	0	0	0	0	0	0	0	0	0	0	0	0	0	0	0	0	0	0	0	0	0	0	0	Al-Madha	Yaps
0	0	0	0	0	0	0	0	0	0	0	0	0	0	0	0	0	0	0	0	0	0	0	0	0	0	Wadi Faruhah (Public	Yaps
0	0	0	0	0	0	0	0	0	0	0	0	0	0	0	0	0	0	0	0	0	0	0	0	0	0	Al Ras'ah	Yaps
0	0	0	0	0	0	0	0	0	0	0	0	0	0	0	0	0	0	0	0	0	0	0	0	0	0	Al-Oqdah	Yaps
0	0	0	0	0	0	0	0	0	0	0	0	0	0	0	0	0	0	0	0	0	0	0	0	0	0	Marwan	Yaps
0	0	0	0	0	0	0	0	0	0	0	0	0	0	0	0	0	0	0	0	0	0	0	0	0	0	Wadi Lumah (Public	Yaps
0	0	0	0	0	0	0	0	0	0	0	0	0	0	0	0	0	0	0	0	0	0	0	0	0	0	Se'ar	Yaps
0	0	0	0	0	0	0	0	0	0	0	0	0	0	0	0	0	0	0	0	0	0	0	0	0	0	Al-Thaqfiyah	Yaps

The sixteenth services guide 2017\_Region Al Bahah

## Public services at the populated area level

## Number of Agricultural, Social, Administrative and Public Services and Banking Finance 1-2

Administrative services																								Populated area	Emirate or governorate or municipality			
Security control	Security point	Health affairs	Industrial fund	Real-estate fund	Social development fund	Labour office branch	Water branch	Financial branch	Transport branch	Females education office	Males education office	Females Education administration	Males education administration	Office of municipal services	Municipality centre	Secretariat of municipality	Pensions	Social Insurance	Awqaf (mortmain)	Center of promotion of virtue	Civil affairs	Passport department	Traffic centers			Police station	Police centre	
0	0	0	0	0	0	0	0	0	0	0	0	0	0	0	0	0	0	0	0	0	0	0	0	0	0	0	Wadi Meshan (Public	Yaps
0	0	0	0	0	0	0	0	0	0	0	0	0	0	0	0	0	0	0	0	0	0	0	0	0	0	0	Al Hajj	Yaps
0	0	0	0	0	0	0	0	0	0	0	0	0	0	0	0	0	0	0	0	0	0	0	0	0	0	0	Al-Jazily	Yaps
0	0	0	0	0	0	0	0	0	0	0	0	0	0	0	0	0	0	0	0	0	0	0	0	0	0	0	Balo'er	Yaps
0	0	0	0	0	0	0	0	0	0	0	0	0	0	0	0	0	0	0	0	0	0	0	0	0	0	0	Haqw Al-Ma'in	Yaps
0	0	0	0	0	0	0	0	0	0	0	0	0	0	0	0	0	0	0	0	0	0	0	0	0	0	0	Wadi Thalab (Public	Yaps
0	0	0	0	0	0	0	0	0	0	0	0	0	0	0	0	0	0	0	0	0	0	0	0	0	0	0	Al-Tam'ah	Yaps
0	0	0	0	0	0	0	0	0	0	0	0	0	0	0	0	0	0	0	0	0	0	0	0	0	0	0	Al-Ashwah	Yaps
0	0	0	0	0	0	0	0	0	0	0	0	0	0	0	0	0	0	0	0	0	0	0	0	0	0	0	Korbah Thalab	Yaps
0	0	0	0	0	0	0	0	0	0	0	0	0	0	0	0	0	0	0	0	0	0	0	0	0	0	0	Al Shuhtah	Yaps
0	0	0	0	0	0	0	0	0	0	0	0	0	0	0	0	0	0	0	0	0	0	0	0	0	0	0	Farshah Al-Heddah	Yaps
0	0	0	0	0	0	0	0	0	0	0	0	0	0	0	0	0	0	0	0	0	0	0	0	0	0	0	Kashad	Yaps
0	0	0	0	0	0	0	0	0	0	0	0	0	0	0	0	0	0	0	0	0	0	0	0	0	0	0	Wadi Bat (Public Site)	Yaps
0	0	0	0	0	0	0	0	0	0	0	0	0	0	0	0	0	0	0	0	0	0	0	0	0	0	0	Hamwan	Yaps
0	0	0	0	0	0	0	0	0	0	0	0	0	0	0	0	0	0	0	0	0	0	0	0	0	0	0	Dahyah	Yaps
0	0	0	0	0	0	0	0	0	0	0	0	0	0	0	0	0	0	0	0	0	0	0	0	0	0	0	Bat	Yaps
0	0	0	0	0	0	0	0	0	0	0	0	0	0	0	0	0	0	0	0	0	0	0	0	0	0	0	Buraydah	Yaps
0	0	0	0	0	0	0	0	0	0	0	0	0	0	0	0	0	0	0	0	0	0	0	0	0	0	0	Maleel	Yaps

## Public services at the populated area level

## Number of Agricultural, Social, Administrative and Public Services and Banking Finance 1-2

Administrative services																								Populated area	Emirate or governorate or municipality			
Security control	Security point	Health affairs	Industrial fund	Real-estate fund	Social development fund	Labour office branch	Water branch	Financial branch	Transport branch	Females education office	Males education office	Females Education administration	Males education administration	Office of municipal services	Municipality centre	Secretariat of municipality	Pensions	Social Insurance	Awqaf (mortmain)	Center of promotion of virtue	Civil affairs	Passport department	Traffic centers			Police station	Police centre	
0	0	0	0	0	0	0	0	0	0	0	0	0	0	0	0	0	0	0	0	0	0	0	0	0	0	0	Al-Fajrah	Yaps
0	0	0	0	0	0	0	0	0	0	0	0	0	0	0	0	0	0	0	0	0	0	0	0	0	0	0	Wadi tafalah (Public	Yaps
0	0	0	0	0	0	0	0	0	0	0	0	0	0	0	0	0	0	0	0	0	0	0	0	0	0	0	Al-Hanwin	Yaps
0	0	0	0	0	0	0	0	0	0	0	0	0	0	0	0	0	0	0	0	0	0	0	0	0	0	0	Al-Mowirah	Yaps
0	0	0	0	0	0	0	0	0	0	0	0	0	0	0	0	0	0	0	0	0	0	0	0	0	0	0	Al-Nashim	Yaps
0	0	0	0	0	0	0	0	0	0	0	0	0	0	0	0	0	0	0	0	0	0	0	0	0	0	0	Al-Sadrah	Yaps
0	0	0	0	0	0	0	0	0	0	0	0	0	0	0	0	0	0	0	0	0	0	0	0	0	0	0	Al Karbah	Yaps
0	0	0	0	0	0	0	0	0	0	0	0	0	0	0	0	0	0	0	0	0	0	0	0	0	0	0	Al-Gharf	Yaps
0	0	0	0	0	0	0	0	0	0	0	0	0	0	0	0	0	0	0	0	0	0	0	0	0	0	0	Daje'	Yaps
0	1	0	0	0	0	0	0	0	0	1	1	0	0	0	1	0	0	0	0	1	0	0	0	0	1	0	Hadbah Al-Qohayb Al-	Al Hajrah
0	0	0	0	0	0	0	0	0	0	0	0	0	0	0	0	0	0	0	0	0	0	0	0	0	0	0	Al-Swaned	Al Hajrah
0	0	0	0	0	0	0	0	0	0	0	0	0	0	0	0	0	0	0	0	0	0	0	0	0	0	0	Janeb Al-Rab'ah	Al Hajrah
0	0	0	0	0	0	0	0	0	0	0	0	0	0	0	0	0	0	0	0	0	0	0	0	0	0	0	Al-Amrah	Al Hajrah
0	0	0	0	0	0	0	0	0	0	0	0	0	0	0	0	0	0	0	0	0	0	0	0	0	0	0	Janib Al-Bermah	Al Hajrah
0	0	0	0	0	0	0	0	0	0	0	0	0	0	0	0	0	0	0	0	0	0	0	0	0	0	0	Ghatit	Al Hajrah
0	0	0	0	0	0	0	0	0	0	0	0	0	0	0	0	0	0	0	0	0	0	0	0	0	0	0	Abu Al-Reb'	Al Hajrah
0	0	0	0	0	0	0	0	0	0	0	0	0	0	0	0	0	0	0	0	0	0	0	0	0	0	0	Al-Hawariyah	Al Hajrah
0	0	0	0	0	0	0	0	0	0	0	0	0	0	0	0	0	0	0	0	0	0	0	0	0	0	0	Al-Asidah (the lower)	Al Hajrah

The sixteenth services guide 2017\_Region Al Bahah

## Public services at the populated area level

## Number of Agricultural, Social, Administrative and Public Services and Banking Finance 1-2

Administrative services																								Populated area	Emirate or governorate or municipality			
Security control	Security point	Health affairs	Industrial fund	Real-estate fund	Social development fund	Labour office branch	Water branch	Financial branch	Transport branch	Females education office	Males education office	Females Education administration	Males education administration	Office of municipal services	Municipality centre	Secretariat of municipality	Pensions	Social Insurance	Awqaf (mortmain)	Center of promotion of virtue	Civil affairs	Passport department	Traffic centers			Police station	Police centre	
0	0	0	0	0	0	0	0	0	0	0	0	0	0	0	0	0	0	0	0	0	0	0	0	0	0	0	Al-Asidah (the upper)	Al Hajrah
0	0	0	0	0	0	0	0	0	0	0	0	0	0	0	0	0	0	0	0	0	0	0	0	0	0	0	Qahb Al-Asidah	Al Hajrah
0	0	0	0	0	0	0	0	0	0	0	0	0	0	0	0	0	0	0	0	0	0	0	0	0	0	0	Al-Wabrah	Al Hajrah
0	0	0	0	0	0	0	0	0	0	0	0	0	0	0	0	0	0	0	0	0	0	0	0	0	0	0	Rab' Al-Makder	Al Hajrah
0	0	0	0	0	0	0	0	0	0	0	0	0	0	0	0	0	0	0	0	0	0	0	0	0	0	0	Rab' Al-Qeta'	Al Hajrah
0	0	0	0	0	0	0	0	0	0	0	0	0	0	0	0	0	0	0	0	0	0	0	0	0	0	0	Souq Al-hejrah	Al Hajrah
0	0	0	0	0	0	0	0	0	0	0	0	0	0	0	0	0	0	0	0	0	0	0	0	0	0	0	Hadbah Sayah	Al Hajrah
0	0	0	0	0	0	0	0	0	0	0	0	0	0	0	0	0	0	0	0	0	0	0	0	0	0	0	Al-Dayqah	Al Hajrah
0	0	0	0	0	0	0	0	0	0	0	0	0	0	0	0	0	0	0	0	0	0	0	0	0	0	0	Ibn Jeba'	Al Hajrah
0	0	0	0	0	0	0	0	0	0	0	0	0	0	0	0	0	0	0	0	0	0	0	0	0	0	0	Hankah Al-Damidah	Al Hajrah
0	0	0	0	0	0	0	0	0	0	0	0	0	0	0	0	0	0	0	0	0	0	0	0	0	0	0	Al Qaz'a	Al Hajrah
0	0	0	0	0	0	0	0	0	0	0	0	0	0	0	0	0	0	0	0	0	0	0	0	0	0	0	Al-Muljah	Al Hajrah
0	0	0	0	0	0	0	0	0	0	0	0	0	0	0	0	0	0	0	0	0	0	0	0	0	0	0	As Safah	Al Hajrah
0	0	0	0	0	0	0	0	0	0	0	0	0	0	0	0	0	0	0	0	0	0	0	0	0	0	0	Al-Ma'ulah	Al Hajrah
0	0	0	0	0	0	0	0	0	0	0	0	0	0	0	0	0	0	0	0	0	0	0	0	0	0	0	Al-Daqmin	Al Hajrah
0	0	0	0	0	0	0	0	0	0	0	0	0	0	0	0	0	0	0	0	0	0	0	0	0	0	0	Ared Sheraz	Al Hajrah
0	0	0	0	0	0	0	0	0	0	0	0	0	0	0	0	0	0	0	0	0	0	0	0	0	0	0	Al-Bahimah	Al Hajrah
0	0	0	0	0	0	0	0	0	0	0	0	0	0	0	0	0	0	0	0	0	0	0	0	0	0	0	Qa'ishem	Al Hajrah

The sixteenth services guide 2017\_Region Al Bahah

## Public services at the populated area level

## Number of Agricultural, Social, Administrative and Public Services and Banking Finance 1-2

Administrative services																								Populated area	Emirate or governorate or municipality			
Security control	Security point	Health affairs	Industrial fund	Real-estate fund	Social development fund	Labour office branch	Water branch	Financial branch	Transport branch	Females education office	Males education office	Females Education administration	Males education administration	Office of municipal services	Municipality centre	Secretariat of municipality	Pensions	Social Insurance	Awqaf (mortmain)	Center of promotion of virtue	Civil affairs	Passport department	Traffic centers			Police station	Police centre	
0	0	0	0	0	0	0	0	0	0	0	0	0	0	0	0	0	0	0	0	0	0	0	0	0	0	0	Abu Shatirah Village	Al Hajrah
0	0	0	0	0	0	0	0	0	0	0	0	0	0	0	0	0	0	0	0	0	0	0	0	0	0	0	Abu Madin	Al Hajrah
0	0	0	0	0	0	0	0	0	0	0	0	0	0	0	0	0	0	0	0	0	0	0	0	0	0	0	Al-Tarayghah	Al Hajrah
0	0	0	0	0	0	0	0	0	0	0	0	0	0	0	0	0	0	0	0	0	0	0	0	0	0	0	Rafdah	Al Hajrah
0	0	0	0	0	0	0	0	0	0	0	0	0	0	0	0	0	0	0	0	0	0	0	0	0	0	0	Anzin	Al Hajrah
0	0	0	0	0	0	0	0	0	0	0	0	0	0	0	0	0	0	0	0	0	0	0	0	0	0	0	Al-Fatih	Al Hajrah
0	0	0	0	0	0	0	0	0	0	0	0	0	0	0	0	0	0	0	0	0	0	0	0	0	0	0	Al Awjaa	Al Hajrah
0	0	0	0	0	0	0	0	0	0	0	0	0	0	0	0	0	0	0	0	0	0	0	0	0	0	0	Qarn Atiyah	Al Hajrah
0	0	0	0	0	0	0	0	0	0	0	0	0	0	0	0	0	0	0	0	0	0	0	0	0	0	0	Daqm Al-Khariq	Al Hajrah
0	0	0	0	0	0	0	0	0	0	0	0	0	0	0	0	0	0	0	0	0	0	0	0	0	0	0	Al-Jahlah	Al Hajrah
0	0	0	0	0	0	0	0	0	0	0	0	0	0	0	0	0	0	0	0	0	0	0	0	0	0	0	Abu Al-Karawin	Al Hajrah
0	0	0	0	0	0	0	0	0	0	0	0	0	0	0	0	0	0	0	0	0	0	0	0	0	0	0	Qarn Amer	Al Hajrah
0	0	0	0	0	0	0	0	0	0	0	0	0	0	0	0	0	0	0	0	0	0	0	0	0	0	0	Marwan	Al Hajrah
0	0	0	0	0	0	0	0	0	0	0	0	0	0	0	0	0	0	0	0	0	0	0	0	0	0	0	Mes'edah	Al Hajrah
0	0	0	0	0	0	0	0	0	0	0	0	0	0	0	0	0	0	0	0	0	0	0	0	0	0	0	Ablaa Umm Al-Sedrah	Al Hajrah
0	0	0	0	0	0	0	0	0	0	0	0	0	0	0	0	0	0	0	0	0	0	0	0	0	0	0	Henkah Abu Al-Aqarib	Al Hajrah
0	0	0	0	0	0	0	0	0	0	0	0	0	0	0	0	0	0	0	0	0	0	0	0	0	0	0	Sur Al-Hatlan	Al Hajrah
0	0	0	0	0	0	0	0	0	0	0	0	0	0	0	0	0	0	0	0	0	0	0	0	0	0	0	Al-Aqb	Al Hajrah

## Public services at the populated area level

## Number of Agricultural, Social, Administrative and Public Services and Banking Finance 1-2

Administrative services																								Populated area	Emirate or governorate or municipality			
Security control	Security point	Health affairs	Industrial fund	Real-estate fund	Social development fund	Labour office branch	Water branch	Financial branch	Transport branch	Females education office	Males education office	Females Education administration	Males education administration	Office of municipal services	Municipality centre	Secretariat of municipality	Pensions	Social Insurance	Awqaf (mortmain)	Center of promotion of virtue	Civil affairs	Passport department	Traffic centers			Police station	Police centre	
0	0	0	0	0	0	0	0	0	0	0	0	0	0	0	0	0	0	0	0	0	0	0	0	0	0	0	Al-Madyif	Al Hajrah
0	0	0	0	0	0	0	0	0	0	0	0	0	0	0	0	0	0	0	0	0	0	0	0	0	0	0	Al-Mehjah	Al Hajrah
0	0	0	0	0	0	0	0	0	0	0	0	0	0	0	0	0	0	0	0	0	0	0	0	0	0	0	Al-Safwat	Al Hajrah
0	0	0	0	0	0	0	0	0	0	0	0	0	0	0	0	0	0	0	0	0	0	0	0	0	0	0	Al-Dahlah Al-Hankah	Al Hajrah
0	0	0	0	0	0	0	0	0	0	0	0	0	0	0	0	0	0	0	0	0	0	0	0	0	0	0	Habs Al-Sabqiyah	Al Hajrah
0	0	0	0	0	0	0	0	0	0	0	0	0	0	0	0	0	0	0	0	0	0	0	0	0	0	0	Al-Hawy	Al Hajrah
0	0	0	0	0	0	0	0	0	0	0	0	0	0	0	0	0	0	0	0	0	0	0	0	0	0	0	Abu Al-Qetadah	Al Hajrah
0	0	0	0	0	0	0	0	0	0	0	0	0	0	0	0	0	0	0	0	0	0	0	0	0	0	0	Qarn Al-Sharif	Al Hajrah
0	0	0	0	0	0	0	0	0	0	0	0	0	0	0	0	0	0	0	0	0	0	0	0	0	0	0	Al-Manzer	Al Hajrah
0	0	0	0	0	0	0	0	0	0	0	0	0	0	0	0	0	0	0	0	0	0	0	0	0	0	0	Hader	Al Hajrah
0	0	0	0	0	0	0	0	0	0	0	0	0	0	0	0	0	0	0	0	0	0	0	0	0	0	0	Ibn Gheraa	Al Hajrah
0	0	0	0	0	0	0	0	0	0	0	0	0	0	0	0	0	0	0	0	0	0	0	0	0	0	0	Aqbah	Al Hajrah
0	0	0	0	0	0	0	0	0	0	0	0	0	0	0	0	0	0	0	0	0	0	0	0	0	0	0	Ar Rawh	Al Hajrah
0	0	0	0	0	0	0	0	0	0	0	0	0	0	0	0	0	0	0	0	0	0	0	0	0	0	0	Madassah	Al Hajrah
0	0	0	0	0	0	0	0	0	0	0	0	0	0	0	0	0	0	0	0	0	0	0	0	0	0	0	Abu Al-Marwah	Al Hajrah
0	0	0	0	0	0	0	0	0	0	0	0	0	0	0	0	0	0	0	0	0	0	0	0	0	0	0	Al-Qanbu'	Al Hajrah
0	0	0	0	0	0	0	0	0	0	0	0	0	0	0	0	0	0	0	0	0	0	0	0	0	0	0	Khariq Al-hamsah	Al Hajrah
0	0	0	0	0	0	0	0	0	0	0	0	0	0	0	0	0	0	0	0	0	0	0	0	0	0	0	Al-Majary	Al Hajrah

The sixteenth services guide 2017\_Region Al Bahah

## Public services at the populated area level

## Number of Agricultural, Social, Administrative and Public Services and Banking Finance 1-2

Administrative services																								Populated area	Emirate or governorate or municipality		
Security control	Security point	Health affairs	Industrial fund	Real-estate fund	Social development fund	Labour office branch	Water branch	Financial branch	Transport branch	Females education office	Males education office	Females Education administration	Males education administration	Office of municipal services	Municipality centre	Secretariat of municipality	Pensions	Social Insurance	Awqaf (mortmain)	Center of promotion of virtue	Civil affairs	Passport department	Traffic centers			Police station	Police centre
0	0	0	0	0	0	0	0	0	0	0	0	0	0	0	0	0	0	0	0	0	0	0	0	0	0	Sa'yid	Al Hajrah
0	0	0	0	0	0	0	0	0	0	0	0	0	0	0	0	0	0	0	0	0	0	0	0	0	0	Al-Khalif	Al Hajrah
0	0	0	0	0	0	0	0	0	0	0	0	0	0	0	0	0	0	0	0	0	0	0	0	0	0	Qarn Al-Taef	Al Hajrah
0	0	0	0	0	0	0	0	0	0	0	0	0	0	0	0	0	0	0	0	0	0	0	0	0	0	Zahaf	Al Hajrah
0	0	0	0	0	0	0	0	0	0	0	0	0	0	0	0	0	0	0	0	0	0	0	0	0	0	Al-Shi'bah	Al Hajrah
0	0	0	0	0	0	0	0	0	0	0	0	0	0	0	0	0	0	0	0	0	0	0	0	0	0	Jonaydah	Al Hajrah
0	0	0	0	0	0	0	0	0	0	0	0	0	0	0	0	0	0	0	0	0	0	0	0	0	0	Katib	Al Hajrah
0	0	0	0	0	0	0	0	0	0	0	0	0	0	0	0	0	0	0	0	0	0	0	0	0	0	Al-Fari'	Al Hajrah
0	0	0	0	0	0	0	0	0	0	0	0	0	0	0	0	0	0	0	0	0	0	0	0	0	0	Khariq Saad	Al Hajrah
0	0	0	0	0	0	0	0	0	0	0	0	0	0	0	0	0	0	0	0	0	0	0	0	0	0	Al Bathah	Al Hajrah
0	0	0	0	0	0	0	0	0	0	0	0	0	0	0	0	0	0	0	0	0	0	0	0	0	0	Qarn Al-Hadq	Al Hajrah
0	0	0	0	0	0	0	0	0	0	0	0	0	0	0	0	0	0	0	0	0	0	0	0	0	0	Abu Al-Rashidah	Al Hajrah
0	0	0	0	0	0	0	0	0	0	0	0	0	0	0	0	0	0	0	0	0	0	0	0	0	0	Qahb Al-Mehriq	Al Hajrah
0	0	0	0	0	0	0	0	0	0	0	0	0	0	0	0	0	0	0	0	0	0	0	0	0	0	Abu Al-Ghashwah	Al Hajrah
0	0	0	0	0	0	0	0	0	0	0	0	0	0	0	0	0	0	0	0	0	0	0	0	0	0	Fa'ah	Al Hajrah
0	0	0	0	0	0	0	0	0	0	0	0	0	0	0	0	0	0	0	0	0	0	0	0	0	0	Abu Qabrin	Al Hajrah
0	0	0	0	0	0	0	0	0	0	0	0	0	0	0	0	0	0	0	0	0	0	0	0	0	0	Al-Medba' (the upper)	Al Hajrah
0	0	0	0	0	0	0	0	0	0	0	0	0	0	0	0	0	0	0	0	0	0	0	0	0	0	Al-Soraq	Al Hajrah

The sixteenth services guide 2017\_Region Al Bahah



## Public services at the populated area level

## Number of Agricultural, Social, Administrative and Public Services and Banking Finance 1-2

Administrative services																								Populated area	Emirate or governorate or municipality			
Security control	Security point	Health affairs	Industrial fund	Real-estate fund	Social development fund	Labour office branch	Water branch	Financial branch	Transport branch	Females education office	Males education office	Females Education administration	Males education administration	Office of municipal services	Municipality centre	Secretariat of municipality	Pensions	Social Insurance	Awqaf (mortmain)	Center of promotion of virtue	Civil affairs	Passport department	Traffic centers			Police station	Police centre	
0	0	0	0	0	0	0	0	0	0	0	0	0	0	0	0	0	0	0	0	0	0	0	0	0	0	0	Al-Nasbah	Al Hajrah
0	0	0	0	0	0	0	0	0	0	0	0	0	0	0	0	0	0	0	0	0	0	0	0	0	0	0	Belad Mousa	Al Hajrah
0	0	0	0	0	0	0	0	0	0	0	0	0	0	0	0	0	0	0	0	0	0	0	0	0	0	0	Al-Khashah	Al Hajrah
0	0	0	0	0	0	0	0	0	0	0	0	0	0	0	0	0	0	0	0	0	0	0	0	0	0	0	Al-hadbah Al-Baydaa	Al Hajrah
0	0	0	0	0	0	0	0	0	0	0	0	0	0	0	0	0	0	0	0	0	0	0	0	0	0	0	Al-Ghabraa	Al Hajrah
0	0	0	0	0	0	0	0	0	0	0	0	0	0	0	0	0	0	0	0	0	0	0	0	0	0	0	Silb	Al Hajrah
0	0	0	0	0	0	0	0	0	0	0	0	0	0	0	0	0	0	0	0	0	0	0	0	0	0	0	fatish	Al Hajrah
0	0	0	0	0	0	0	0	0	0	0	0	0	0	0	0	0	0	0	0	0	0	0	0	0	0	0	Al-Bayt Al-Jadid	Al Hajrah
0	0	0	0	0	0	0	0	0	0	0	0	0	0	0	0	0	0	0	0	0	0	0	0	0	0	0	Al-Qari'	Al Hajrah
0	0	0	0	0	0	0	0	0	0	0	0	0	0	0	0	0	0	0	0	0	0	0	0	0	0	0	Jelis	Al Hajrah
0	0	0	0	0	0	0	0	0	0	0	0	0	0	0	0	0	0	0	0	0	0	0	0	0	0	0	Za'rah	Al Hajrah
0	0	0	0	0	0	0	0	0	0	0	0	0	0	0	0	0	0	0	0	0	0	0	0	0	0	0	Abu Al-Dahlah	Al Hajrah
0	0	0	0	0	0	0	0	0	0	0	0	0	0	0	0	0	0	0	0	0	0	0	0	0	0	0	Sand Al-Dof and Al-	Al Hajrah
0	0	0	0	0	0	0	0	0	0	0	0	0	0	0	0	0	0	0	0	0	0	0	0	0	0	0	Al-Ahayrish	Al Hajrah
0	0	0	0	0	0	0	0	0	0	0	0	0	0	0	0	0	0	0	0	0	0	0	0	0	0	0	Al-Daqm	Al Hajrah
0	0	0	0	0	0	0	0	0	0	0	0	0	0	0	0	0	0	0	0	0	0	0	0	0	0	0	Al-Osaymat	Al Hajrah
0	0	0	0	0	0	0	0	0	0	0	0	0	0	0	0	0	0	0	0	0	0	0	0	0	0	0	Al-Ma'qad	Al Hajrah
0	0	0	0	0	0	0	0	0	0	0	0	0	0	0	0	0	0	0	0	0	0	0	0	0	0	0	Lafqah and Matrouh	Al Hajrah

The sixteenth services guide 2017\_Region Al Bahah

## Public services at the populated area level

## Number of Agricultural, Social, Administrative and Public Services and Banking Finance 1-2

Administrative services																								Populated area	Emirate or governorate or municipality			
Security control	Security point	Health affairs	Industrial fund	Real-estate fund	Social development fund	Labour office branch	Water branch	Financial branch	Transport branch	Females education office	Males education office	Females Education administration	Males education administration	Office of municipal services	Municipality centre	Secretariat of municipality	Pensions	Social Insurance	Awqaf (mortmain)	Center of promotion of virtue	Civil affairs	Passport department	Traffic centers			Police station	Police centre	
0	0	0	0	0	0	0	0	0	0	0	0	0	0	0	0	0	0	0	0	0	0	0	0	0	0	0	Hamadah	Al Hajrah
0	0	0	0	0	0	0	0	0	0	0	0	0	0	0	0	0	0	0	0	0	0	0	0	0	0	0	Mahal Al-Sanqah	Al Hajrah
0	0	0	0	0	0	0	0	0	0	0	0	0	0	0	0	0	0	0	0	0	0	0	0	0	0	0	Makhshush	Al Hajrah
0	0	0	0	0	0	0	0	0	0	0	0	0	0	0	0	0	0	0	0	0	0	0	0	0	0	0	Debyah	Al Hajrah
0	0	0	0	0	0	0	0	0	0	0	0	0	0	0	0	0	0	0	0	0	0	0	0	0	0	0	Al-Hamsah	Al Hajrah
0	0	0	0	0	0	0	0	0	0	0	0	0	0	0	0	0	0	0	0	0	0	0	0	0	0	0	Mahal Otyan and Al-	Al Hajrah
0	0	0	0	0	0	0	0	0	0	0	0	0	0	0	0	0	0	0	0	0	0	0	0	0	0	0	Al-Faljeh	Al Hajrah
0	0	0	0	0	0	0	0	0	0	0	0	0	0	0	0	0	0	0	0	0	0	0	0	0	0	0	Al-Khetam	Al Hajrah
0	0	0	0	0	0	0	0	0	0	0	0	0	0	0	0	0	0	0	0	0	0	0	0	0	0	0	Al-Olw	Al Hajrah
0	0	0	0	0	0	0	0	0	0	0	0	0	0	0	0	0	0	0	0	0	0	0	0	0	0	0	Khuman	Al Hajrah
0	0	0	0	0	0	0	0	0	0	0	0	0	0	0	0	0	0	0	0	0	0	0	0	0	0	0	Al-Helah	Al Hajrah
0	0	0	0	0	0	0	0	0	0	0	0	0	0	0	0	0	0	0	0	0	0	0	0	0	0	0	Subah	Al Hajrah
0	0	0	0	0	0	0	0	0	0	0	0	0	0	0	0	0	0	0	0	0	0	0	0	0	0	0	Daqm Zohayr	Al Hajrah
0	0	0	0	0	0	0	0	0	0	0	0	0	0	0	0	0	0	0	0	0	0	0	0	0	0	0	Ibn Raziqah	Al Hajrah
0	0	0	0	0	0	0	0	0	0	0	0	0	0	0	0	0	0	0	0	0	0	0	0	0	0	0	Al-Khedrah	Al Hajrah
0	0	0	0	0	0	0	0	0	0	0	0	0	0	0	0	0	0	0	0	0	0	0	0	0	0	0	Abu Al-Bir	Al Hajrah
0	0	0	0	0	0	0	0	0	0	0	0	0	0	0	0	0	0	0	0	0	0	0	0	0	0	0	Khariq Al-Rawzah	Al Hajrah
0	0	0	0	0	0	0	0	0	0	0	0	0	0	0	0	0	0	0	0	0	0	0	0	0	0	0	Al-Maqmarah	Al Hajrah

## Public services at the populated area level

## Number of Agricultural, Social, Administrative and Public Services and Banking Finance 1-2

Administrative services																								Populated area	Emirate or governorate or municipality		
Security control	Security point	Health affairs	Industrial fund	Real-estate fund	Social development fund	Labour office branch	Water branch	Financial branch	Transport branch	Females education office	Males education office	Females Education administration	Males education administration	Office of municipal services	Municipality centre	Secretariat of municipality	Pensions	Social Insurance	Awqaf (mortmain)	Center of promotion of virtue	Civil affairs	Passport department	Traffic centers			Police station	Police centre
0	0	0	0	0	0	0	0	0	0	0	0	0	0	0	0	0	0	0	0	0	0	0	0	0	0	Al-Bazbaa	Al Hajrah
0	0	0	0	0	0	0	0	0	0	0	0	0	0	0	0	0	0	0	0	0	0	0	0	0	0	Al-Dars	Al Hajrah
0	0	0	0	0	0	0	0	0	0	0	0	0	0	0	0	0	0	0	0	0	0	0	0	0	0	Al-Samhah	Al Hajrah
0	0	0	0	0	0	0	0	0	0	0	0	0	0	0	0	0	0	0	0	0	0	0	0	0	0	Asl Abo Felah	Al Hajrah
0	0	0	0	0	0	0	0	0	0	0	0	0	0	0	0	0	0	0	0	0	0	0	0	0	0	Al Selal	Al Hajrah
0	0	0	0	0	0	0	0	0	0	0	0	0	0	0	0	0	0	0	0	0	0	0	0	0	0	Ibn Mahdarah	Al Hajrah
0	0	0	0	0	0	0	0	0	0	0	0	0	0	0	0	0	0	0	0	0	0	0	0	0	0	Al-Qahim	Al Hajrah
0	0	0	0	0	0	0	0	0	0	0	0	0	0	0	0	0	0	0	0	0	0	0	0	0	0	Al-Samaa	Al Hajrah
0	0	0	0	0	0	0	0	0	0	0	0	0	0	0	0	0	0	0	0	0	0	0	0	0	0	Al-Hajran	Al Hajrah
0	0	0	0	0	0	0	0	0	0	0	0	0	0	0	0	0	0	0	0	0	0	0	0	0	0	Awk	Al Hajrah
0	0	0	0	0	0	0	0	0	0	0	0	0	0	0	0	0	0	0	0	0	0	0	0	1	0	Habs Al-Haqibah	Garda' Bani Ali
0	0	0	0	0	0	0	0	0	0	0	0	0	0	0	0	0	0	0	0	0	0	0	0	0	0	Ashab	Garda' Bani Ali
0	0	0	0	0	0	0	0	0	0	0	0	0	0	0	0	0	0	0	0	0	0	0	0	0	0	Qa'yan	Garda' Bani Ali
0	0	0	0	0	0	0	0	0	0	0	0	0	0	0	0	0	0	0	0	0	0	0	0	0	0	Hajn	Garda' Bani Ali
0	0	0	0	0	0	0	0	0	0	0	0	0	0	0	0	0	0	0	0	0	0	0	0	0	0	Al-Rab'	Garda' Bani Ali
0	0	0	0	0	0	0	0	0	0	0	0	0	0	0	0	0	0	0	0	0	0	0	0	0	0	Qura Al-Ghorab	Garda' Bani Ali
0	0	0	0	0	0	0	0	0	0	0	0	0	0	0	0	0	0	0	0	0	0	0	0	0	0	Ar Rahwan	Garda' Bani Ali
0	0	0	0	0	0	0	0	0	0	0	0	0	0	0	0	0	0	0	0	0	0	0	0	0	0	Al-Fishah	Garda' Bani Ali

## Public services at the populated area level

## Number of Agricultural, Social, Administrative and Public Services and Banking Finance 1-2

Administrative services																								Populated area	Emirate or governorate or municipality		
Security control	Security point	Health affairs	Industrial fund	Real-estate fund	Social development fund	Labour office branch	Water branch	Financial branch	Transport branch	Females education office	Males education office	Females Education administration	Males education administration	Office of municipal services	Municipality centre	Secretariat of municipality	Pensions	Social Insurance	Awqaf (mortmain)	Center of promotion of virtue	Civil affairs	Passport department	Traffic centers			Police station	Police centre
0	0	0	0	0	0	0	0	0	0	0	0	0	0	0	0	0	0	0	0	0	0	0	0	0	0	Al-Markhah (the upper)	Garda' Bani Ali
0	0	0	0	0	0	0	0	0	0	0	0	0	0	0	0	0	0	0	0	0	0	0	0	0	0	Hbs Al-Hawy	Garda' Bani Ali
0	0	0	0	0	0	0	0	0	0	0	0	0	0	0	0	0	0	0	0	0	0	0	0	0	0	Al-Janab	Garda' Bani Ali
0	0	0	0	0	0	0	0	0	0	0	0	0	0	0	0	0	0	0	0	0	0	0	0	0	0	Al Fara'	Garda' Bani Ali
0	0	0	0	0	0	0	0	0	0	0	0	0	0	0	0	0	0	0	0	0	0	0	0	0	0	Al-Salilah	Garda' Bani Ali
0	0	0	0	0	0	0	0	0	0	0	0	0	0	0	0	0	0	0	0	0	0	0	0	0	0	Al-Hankah	Garda' Bani Ali
0	0	0	0	0	0	0	0	0	0	0	0	0	0	0	0	0	0	0	0	0	0	0	0	0	0	Habs ibn zenah	Garda' Bani Ali
0	0	0	0	0	0	0	0	0	0	0	0	0	0	0	0	0	0	0	0	0	0	0	0	0	0	Umm Al-Qura	Garda' Bani Ali
0	0	0	0	0	0	0	0	0	0	0	0	0	0	0	0	0	0	0	0	0	0	0	0	0	0	Al-Hamdah	Garda' Bani Ali
0	0	0	0	0	0	0	0	0	0	0	0	0	0	0	0	0	0	0	0	0	0	0	0	0	0	Al Amer	Garda' Bani Ali
0	0	0	0	0	0	0	0	0	0	0	0	0	0	0	0	0	0	0	0	0	0	0	0	0	0	Habs abu Qash'ah	Garda' Bani Ali
0	0	0	0	0	0	0	0	0	0	0	0	0	0	0	0	0	0	0	0	0	0	0	0	0	0	Somaira	Garda' Bani Ali
0	0	0	0	0	0	0	0	0	0	0	0	0	0	0	0	0	0	0	0	0	0	0	0	0	0	Al-Nifrah	Garda' Bani Ali
0	0	0	0	0	0	0	0	0	0	0	0	0	0	0	0	0	0	0	0	0	0	0	0	0	0	Hodn	Garda' Bani Ali
0	0	0	0	0	0	0	0	0	0	0	0	0	0	0	0	0	0	0	0	0	0	0	0	0	0	Sha'b Al-homar	Garda' Bani Ali
0	0	0	0	0	0	0	0	0	0	0	0	0	0	0	0	0	0	0	0	0	0	0	0	0	0	Habs Al-fyuQ	Garda' Bani Ali
0	0	0	0	0	0	0	0	0	0	0	0	0	0	0	0	0	0	0	0	0	0	0	0	0	0	Al Qaz'a	Garda' Bani Ali
0	0	0	0	0	0	0	0	0	0	0	0	0	0	0	0	0	0	0	0	0	0	0	0	0	0	Sanad Al-maleh	Garda' Bani Ali

The sixteenth services guide 2017\_Region Al Bahah

## Public services at the populated area level

## Number of Agricultural, Social, Administrative and Public Services and Banking Finance 1-2

Administrative services																								Populated area	Emirate or governorate or municipality		
Security control	Security point	Health affairs	Industrial fund	Real-estate fund	Social development fund	Labour office branch	Water branch	Financial branch	Transport branch	Females education office	Males education office	Females Education administration	Males education administration	Office of municipal services	Municipality centre	Secretariat of municipality	Pensions	Social Insurance	Awqaf (mortmain)	Center of promotion of virtue	Civil affairs	Passport department	Traffic centers			Police station	Police centre
0	0	0	0	0	0	0	0	0	0	0	0	0	0	0	0	0	0	0	0	0	0	0	0	0	0	Al-markhah (the lawer)	Garda' Bani Ali
0	0	0	0	0	0	0	0	0	0	0	0	0	0	0	0	0	0	0	0	0	0	0	0	0	0	Al-Merbaa	Garda' Bani Ali
0	0	0	0	0	0	0	0	0	0	0	0	0	0	0	0	0	0	0	0	0	0	0	0	0	0	Al-Maqeqy	Garda' Bani Ali
0	0	0	0	0	0	0	0	0	0	0	0	0	0	0	0	0	0	0	0	0	0	0	0	0	0	Al-Qaranah	Garda' Bani Ali
0	0	0	0	0	0	0	0	0	0	0	0	0	0	0	0	0	0	0	0	0	0	0	0	0	0	Alleweh	Garda' Bani Ali
0	0	0	0	0	0	0	0	0	0	0	0	0	0	0	0	0	0	0	0	0	0	0	0	0	0	Habs ali ibn yahia	Garda' Bani Ali
0	0	0	0	0	0	0	0	0	0	0	0	0	0	0	0	0	0	0	0	0	0	0	0	0	0	Abu Al-ro'ud Village	Garda' Bani Ali
0	0	0	0	0	0	0	0	0	0	0	0	0	0	0	0	0	0	0	0	0	0	0	0	0	0	Saed village	Garda' Bani Ali
0	0	0	0	0	0	0	0	0	0	0	0	0	0	0	0	0	0	0	0	0	0	0	0	0	0	Al-Nab'ah	Garda' Bani Ali
0	0	0	0	0	0	0	0	0	0	0	0	0	0	0	0	0	0	0	0	0	0	0	0	0	0	Al Habwah	Garda' Bani Ali
0	0	0	0	0	0	0	0	0	0	0	0	0	0	0	0	0	0	0	0	0	0	0	0	0	0	Al-Waljah	Garda' Bani Ali
0	0	0	0	0	0	0	0	0	0	0	0	0	0	0	0	0	0	0	0	0	0	0	0	0	0	Qarn Al-'asal	Garda' Bani Ali
0	0	0	0	0	0	0	0	0	0	0	0	0	0	0	0	0	0	0	0	0	0	0	0	0	0	Rab' Al-souq	Garda' Bani Ali
0	0	0	0	0	0	0	0	0	0	0	0	0	0	0	0	0	0	0	0	0	0	0	0	0	0	Habs Al-masroh	Garda' Bani Ali
0	0	0	0	0	0	0	0	0	0	0	0	0	0	0	0	0	0	0	0	0	0	0	0	0	0	Al-Sanam	Garda' Bani Ali
0	0	0	0	0	0	0	0	0	0	0	0	0	0	0	0	0	0	0	0	0	0	0	0	0	0	Abo habirah village	Garda' Bani Ali
0	0	0	0	0	0	0	0	0	0	0	0	0	0	0	0	0	0	0	0	0	0	0	0	0	0	Harah Al-'beed	Garda' Bani Ali
0	0	0	0	0	0	0	0	0	0	0	0	0	0	0	0	0	0	0	0	0	0	0	0	0	0	Qura Al-safa	Garda' Bani Ali

The sixteenth services guide 2017\_Region Al Bahah

## Public services at the populated area level

## Number of Agricultural, Social, Administrative and Public Services and Banking Finance 1-2

Administrative services																								Populated area	Emirate or governorate or municipality		
Security control	Security point	Health affairs	Industrial fund	Real-estate fund	Social development fund	Labour office branch	Water branch	Financial branch	Transport branch	Females education office	Males education office	Females Education administration	Males education administration	Office of municipal services	Municipality centre	Secretariat of municipality	Pensions	Social Insurance	Awqaf (mortmain)	Center of promotion of virtue	Civil affairs	Passport department	Traffic centers			Police station	Police centre
0	0	0	0	0	0	0	0	0	0	0	0	0	0	0	0	0	0	0	0	0	0	0	0	0	0	Hankah Al-Bathah	Garda' Bani Ali
0	0	0	0	0	0	0	0	0	0	0	0	0	0	0	0	0	0	0	0	0	0	0	0	0	0	Al-Malaqy	Garda' Bani Ali
0	0	0	0	0	0	0	0	0	0	0	0	0	0	0	0	0	0	0	0	0	0	0	0	0	0	Dqm Bahsah	Garda' Bani Ali
0	0	0	0	0	0	0	0	0	0	0	0	0	0	0	0	0	0	0	0	0	0	0	0	0	0	Al-Khrib	Garda' Bani Ali
0	0	0	0	0	0	0	0	0	0	0	0	0	0	0	0	0	0	0	0	0	0	0	0	0	0	Deqm Hejr Ra'y	Garda' Bani Ali
0	0	0	0	0	0	0	0	0	0	0	0	0	0	0	0	0	0	0	0	0	0	0	0	0	0	Al Hadbah	Garda' Bani Ali
0	0	0	0	0	0	0	0	0	0	0	0	0	0	0	0	0	0	0	0	0	0	0	0	0	0	Fadalah (the lower)	Garda' Bani Ali
0	0	0	0	0	0	0	0	0	0	0	0	0	0	0	0	0	0	0	0	0	0	0	0	0	0	Al-Khasi' (Hisn Al-Bir)	Garda' Bani Ali
0	0	0	0	0	0	0	0	0	0	0	0	0	0	0	0	0	0	0	0	0	0	0	0	0	0	Al-Habs House	Garda' Bani Ali
0	0	0	0	0	0	0	0	0	0	0	0	0	0	0	0	0	0	0	0	0	0	0	0	0	0	Habs Al-Me'yat	Garda' Bani Ali
0	0	0	0	0	0	0	0	0	0	0	0	0	0	0	0	0	0	0	0	0	0	0	0	0	0	Mahraqah	Garda' Bani Ali
0	0	0	0	0	0	0	0	0	0	0	0	0	0	0	0	0	0	0	0	0	0	0	0	0	0	Al-Aqb	Garda' Bani Ali
0	0	0	0	0	0	0	0	0	0	0	0	0	0	0	0	0	0	0	0	0	0	0	0	0	0	Barley	Garda' Bani Ali
0	0	0	0	0	0	0	0	0	0	0	0	0	0	0	0	0	0	0	0	0	0	0	0	0	0	Al-Ghabraa	Garda' Bani Ali
0	0	0	0	0	0	0	0	0	0	0	0	0	0	0	0	0	0	0	0	0	0	0	0	0	0	Al-Sarif	Garda' Bani Ali
0	0	0	0	0	0	0	0	0	0	0	0	0	0	0	0	0	0	0	0	0	0	0	0	0	0	Abu Shwak	Garda' Bani Ali
0	0	0	0	0	0	0	0	0	0	0	0	0	0	0	0	0	0	0	0	0	0	0	0	0	0	Qar'ah	Garda' Bani Ali
0	0	0	0	0	0	0	0	0	0	0	0	0	0	0	0	0	0	0	0	0	0	0	0	0	0	Al Kalbah	Garda' Bani Ali

The sixteenth services guide 2017\_Region Al Bahah

## Public services at the populated area level

## Number of Agricultural, Social, Administrative and Public Services and Banking Finance 1-2

Administrative services																								Populated area	Emirate or governorate or municipality			
Security control	Security point	Health affairs	Industrial fund	Real-estate fund	Social development fund	Labour office branch	Water branch	Financial branch	Transport branch	Females education office	Males education office	Females Education administration	Males education administration	Office of municipal services	Municipality centre	Secretariat of municipality	Pensions	Social Insurance	Awqaf (mortmain)	Center of promotion of virtue	Civil affairs	Passport department	Traffic centers			Police station	Police centre	
0	0	0	0	0	0	0	0	0	0	0	0	0	0	0	0	0	0	0	0	0	0	0	0	0	0	0	Al Fasa'el	Garda' Bani Ali
0	0	0	0	0	0	0	0	0	0	0	0	0	0	0	0	0	0	0	0	0	0	0	0	0	0	0	She'b Al-Jilany	Garda' Bani Ali
0	0	0	0	0	0	0	0	0	0	0	0	0	0	0	0	0	0	0	0	0	0	0	0	0	0	0	Al-Magnah Villages	Garda' Bani Ali
0	0	0	0	0	0	0	0	0	0	0	0	0	0	0	0	0	0	0	0	0	0	0	0	0	1	0	Al Jurain	Al Jurain
0	0	0	0	0	0	0	0	0	0	0	0	0	0	0	0	0	0	0	0	0	0	0	0	0	0	0	Ard and Je'ah	Al Jurain
0	0	0	0	0	0	0	0	0	0	0	0	0	0	0	0	0	0	0	0	0	0	0	0	0	0	0	Al-Salilah	Al Jurain
0	0	0	0	0	0	0	0	0	0	0	0	0	0	0	0	0	0	0	0	0	0	0	0	0	0	0	Al-Mehzarah	Al Jurain
0	0	0	0	0	0	0	0	0	0	0	0	0	0	0	0	0	0	0	0	0	0	0	0	0	0	0	Al-Aghsan	Al Jurain
0	0	0	0	0	0	0	0	0	0	0	0	0	0	0	0	0	0	0	0	0	0	0	0	0	0	0	Kisan	Al Jurain
0	0	0	0	0	0	0	0	0	0	0	0	0	0	0	0	0	0	0	0	0	0	0	0	0	0	0	Al-Hariqah	Al Jurain
0	0	0	0	0	0	0	0	0	0	0	0	0	0	0	0	0	0	0	0	0	0	0	0	0	0	0	Madayi'	Al Jurain
0	0	0	0	0	0	0	0	0	0	0	0	0	0	0	0	0	0	0	0	0	0	0	0	0	0	0	Asl Al-Khayalah	Al Jurain
0	0	0	0	0	0	0	0	0	0	0	0	0	0	0	0	0	0	0	0	0	0	0	0	0	0	0	Al-Zahb	Al Jurain
0	0	0	0	0	0	0	0	0	0	0	0	0	0	0	0	0	0	0	0	0	0	0	0	0	0	0	Zelafah Kedrah	Al Jurain
0	0	0	0	0	0	0	0	0	0	0	0	0	0	0	0	0	0	0	0	0	0	0	0	0	0	0	Al-Tinah	Al Jurain
0	0	0	0	0	0	0	0	0	0	0	0	0	0	0	0	0	0	0	0	0	0	0	0	0	0	0	Thamn	Al Jurain
0	0	0	0	0	0	0	0	0	0	0	0	0	0	0	0	0	0	0	0	0	0	0	0	0	0	0	Al-Merba	Al Jurain
0	0	0	0	0	0	0	0	0	0	0	0	0	0	0	0	0	0	0	0	0	0	0	0	0	0	0	Zat Jalil	Al Jurain

The sixteenth services guide 2017\_Region Al Bahah

## Public services at the populated area level

## Number of Agricultural, Social, Administrative and Public Services and Banking Finance 1-2

Administrative services																								Populated area	Emirate or governorate or municipality			
Security control	Security point	Health affairs	Industrial fund	Real-estate fund	Social development fund	Labour office branch	Water branch	Financial branch	Transport branch	Females education office	Males education office	Females Education administration	Males education administration	Office of municipal services	Municipality centre	Secretariat of municipality	Pensions	Social Insurance	Awqaf (mortmain)	Center of promotion of virtue	Civil affairs	Passport department	Traffic centers			Police station	Police centre	
0	0	0	0	0	0	0	0	0	0	0	0	0	0	0	0	0	0	0	0	0	0	0	0	0	0	0	Al-A'bal	Al Jurain
0	0	0	0	0	0	0	0	0	0	0	0	0	0	0	0	0	0	0	0	0	0	0	0	0	0	0	Al-Watid in Kersh	Al Jurain
0	0	0	0	0	0	0	0	0	0	0	0	0	0	0	0	0	0	0	0	0	0	0	0	0	0	0	Erdan Al-Rakah	Al Jurain
0	0	0	0	0	0	0	0	0	0	0	0	0	0	0	0	0	0	0	0	0	0	0	0	0	0	0	Malhatin	Al Jurain
0	0	0	0	0	0	0	0	0	0	0	0	0	0	0	0	0	0	0	0	0	0	0	0	0	0	0	Al-Amrah	Al Jurain
0	0	0	0	0	0	0	0	0	0	0	0	0	0	0	0	0	0	0	0	0	0	0	0	0	0	0	Wadi Med' (Public Site)	Al Jurain
0	0	0	0	0	0	0	0	0	0	0	0	0	0	0	0	0	0	0	0	0	0	0	0	0	0	0	Al-Mosmur	Al Jurain
0	0	0	0	0	0	0	0	0	0	0	0	0	0	0	0	0	0	0	0	0	0	0	0	0	0	0	Umm Al-Qash'ar	Al Jurain
0	0	0	0	0	0	0	0	0	0	0	0	0	0	0	0	0	0	0	0	0	0	0	0	0	0	0	hafan	Al Jurain
0	0	0	0	0	0	0	0	0	0	0	0	0	0	0	0	0	0	0	0	0	0	0	0	0	0	0	Asir	Al Jurain
0	0	0	0	0	0	0	0	0	0	0	0	0	0	0	0	0	0	0	0	0	0	0	0	0	0	0	Al-Nab'ah	Al Jurain
0	0	0	0	0	0	0	0	0	0	0	0	0	0	0	0	0	0	0	0	0	0	0	0	0	0	0	Al-Qadr	Al Jurain
0	0	0	0	0	0	0	0	0	0	0	0	0	0	0	0	0	0	0	0	0	0	0	0	0	0	0	Hankah Al-Se'ab	Al Jurain
0	0	0	0	0	0	0	0	0	0	0	0	0	0	0	0	0	0	0	0	0	0	0	0	0	0	0	Ibn kahilan	Al Jurain
0	0	0	0	0	0	0	0	0	0	0	0	0	0	0	0	0	0	0	0	0	0	0	0	0	0	0	Qarin Sariyah	Al Jurain
0	0	0	0	0	0	0	0	0	0	0	0	0	0	0	0	0	0	0	0	0	0	0	0	0	0	0	Al-Mahdamah	Al Jurain
0	0	0	0	0	0	0	0	0	0	0	0	0	0	0	0	0	0	0	0	0	0	0	0	0	0	0	Qubi'	Al Jurain
0	0	0	0	0	0	0	0	0	0	0	0	0	0	0	0	0	0	0	0	0	0	0	0	0	0	0	Allj malih	Al Jurain



## Public services at the populated area level

## Number of Agricultural, Social, Administrative and Public Services and Banking Finance 1-2

Administrative services																								Populated area	Emirate or governorate or municipality			
Security control	Security point	Health affairs	Industrial fund	Real-estate fund	Social development fund	Labour office branch	Water branch	Financial branch	Transport branch	Females education office	Males education office	Females Education administration	Males education administration	Office of municipal services	Municipality centre	Secretariat of municipality	Pensions	Social Insurance	Awqaf (mortmain)	Center of promotion of virtue	Civil affairs	Passport department	Traffic centers			Police station	Police centre	
0	0	0	0	0	0	0	0	0	0	0	0	0	0	0	0	0	0	0	0	0	0	0	0	0	0	0	Hadbah Al-Awjaa	Al Jurain
0	0	0	0	0	0	0	0	0	0	0	0	0	0	0	0	0	0	0	0	0	0	0	0	0	0	0	Al-Shuekaa	Al Jurain
0	0	0	0	0	0	0	0	0	0	0	0	0	0	0	0	0	0	0	0	0	0	0	0	0	0	0	Al-Ma'in	Al Jurain
0	0	0	0	0	0	0	0	0	0	0	0	0	0	0	0	0	0	0	0	0	0	0	0	0	0	0	Al-Nabghah	Al Jurain
0	0	0	0	0	0	0	0	0	0	0	0	0	0	0	0	0	0	0	0	0	0	0	0	0	0	0	Al-Tibah	Al Jurain
0	0	0	0	0	0	0	0	0	0	0	0	0	0	0	0	0	0	0	0	0	0	0	0	0	0	0	Wadi Al-Mehjah (Public	Al Jurain
0	0	0	0	0	0	0	0	0	0	0	0	0	0	0	0	0	0	0	0	0	0	0	0	0	0	0	Qarn Abu Al-Sarhah	Al Jurain
0	0	0	0	0	0	0	0	0	0	0	0	0	0	0	0	0	0	0	0	0	0	0	0	0	0	0	Wadi Jedamah	Al Jurain
0	0	0	0	0	0	0	0	0	0	0	0	0	0	0	0	0	0	0	0	0	0	0	0	0	0	0	Bir Bahry	Al Jurain
0	0	0	0	0	0	0	0	0	0	0	0	0	0	0	0	0	0	0	0	0	0	0	0	0	0	0	Fajah	Al Jurain
0	0	0	0	0	0	0	0	0	0	0	0	0	0	0	0	0	0	0	0	0	0	0	0	0	0	0	Marikh	Al Jurain
0	0	0	0	0	0	0	0	0	0	0	0	0	0	0	0	0	0	0	0	0	0	0	0	0	0	0	Al-Sherij	Al Jurain
0	0	0	0	0	0	0	0	0	0	0	0	0	0	0	0	0	0	0	0	0	0	0	0	0	0	0	Al-Khaimah	Al Jurain
0	0	0	0	0	0	0	0	0	0	0	0	0	0	0	0	0	0	0	0	0	0	0	0	0	0	0	Al Hufr	Al Jurain
0	0	0	0	0	0	0	0	0	0	0	0	0	0	0	0	0	0	0	0	0	0	0	0	0	0	0	Al Khalidyyah	Al Jurain
0	0	0	0	0	0	0	0	0	0	0	0	0	0	0	0	0	0	0	0	0	0	0	0	0	0	0	Umm Al-Suwan	Al Jurain
0	0	0	0	0	0	0	0	0	0	0	0	0	0	0	0	0	0	0	0	0	0	0	0	0	0	0	Al-Huj	Al Jurain
0	0	0	0	0	0	0	0	0	0	0	0	0	0	0	0	0	0	0	0	0	0	0	0	0	0	0	Umm Al-Ajraf	Al Jurain

## Public services at the populated area level

## Number of Agricultural, Social, Administrative and Public Services and Banking Finance 1-2

Administrative services																								Populated area	Emirate or governorate or municipality			
Security control	Security point	Health affairs	Industrial fund	Real-estate fund	Social development fund	Labour office branch	Water branch	Financial branch	Transport branch	Females education office	Males education office	Females Education administration	Males education administration	Office of municipal services	Municipality centre	Secretariat of municipality	Pensions	Social Insurance	Awqaf (mortmain)	Center of promotion of virtue	Civil affairs	Passport department	Traffic centers			Police station	Police centre	
0	0	0	0	0	0	0	0	0	0	0	0	0	0	0	0	0	0	0	0	0	0	0	0	0	0	0	She'b Seyal (public Site)	Al Jurain
0	0	0	0	0	0	0	0	0	0	0	0	0	0	0	0	0	0	0	0	0	0	0	0	0	0	0	Doqm Al-Shadidah	Al Jurain
0	0	0	0	0	0	0	0	0	0	0	0	0	0	0	0	0	0	0	0	0	0	0	0	0	0	0	Al-Khafsh	Al Jurain
0	0	0	0	0	0	0	0	0	0	0	0	0	0	0	0	0	0	0	0	0	0	0	0	0	0	0	Al-Hayrah	Al Jurain
0	0	0	0	0	0	0	0	0	0	0	0	0	0	0	0	0	0	0	0	0	0	0	0	0	0	0	Shabil	Al Jurain
0	0	0	0	0	0	0	0	0	0	0	0	0	0	0	0	0	0	0	0	0	0	0	0	0	0	0	Khudor zi warq (Al-	Al Jurain
0	0	0	0	0	0	0	0	0	0	0	0	0	0	0	0	0	0	0	0	0	0	0	0	0	0	0	Qu'	Al Jurain
0	0	0	0	0	0	0	0	0	0	0	0	0	0	0	0	0	0	0	0	0	0	0	0	0	0	0	Al-Hushah	Wadi Rema
0	0	0	0	0	0	0	0	0	0	0	0	0	0	0	0	0	0	0	0	0	0	0	0	0	0	0	Al-Aliliyah	Wadi Rema
0	0	0	0	0	0	0	0	0	0	0	0	0	0	0	0	0	0	0	0	0	0	0	0	0	0	0	Rad'an	Wadi Rema
0	0	0	0	0	0	0	0	0	0	0	0	0	0	0	0	0	0	0	0	0	0	0	0	0	0	0	Rab' Al-Safahiyah	Wadi Rema
0	0	0	0	0	0	0	0	0	0	0	0	0	0	0	0	0	0	0	0	0	0	0	0	0	0	0	Al-A'la	Wadi Rema
0	0	0	0	0	0	0	0	0	0	0	0	0	0	0	0	0	0	0	0	0	0	0	0	0	0	0	Habs Al-Majubah	Wadi Rema
0	0	0	0	0	0	0	0	0	0	0	0	0	0	0	0	0	0	0	0	0	0	0	0	0	0	0	Zat Al-Zebr	Wadi Rema
0	0	0	0	0	0	0	0	0	0	0	0	0	0	0	0	0	0	0	0	0	0	0	0	0	0	0	Al-Ma'rem	Wadi Rema
0	0	0	0	0	0	0	0	0	0	0	0	0	0	0	0	0	0	0	0	0	0	0	0	0	0	0	Al-Qarnwah	Wadi Rema
0	0	0	0	0	0	0	0	0	0	0	0	0	0	0	0	0	0	0	0	0	0	0	0	0	0	0	Sho'ayb Zanaeb Al-	Wadi Rema
0	0	0	0	0	0	0	0	0	0	0	0	0	0	0	0	0	0	0	0	0	0	0	0	0	0	0	Al-Boshaymaa	Wadi Rema

## Public services at the populated area level

## Number of Agricultural, Social, Administrative and Public Services and Banking Finance 1-2

Administrative services																								Populated area	Emirate or governorate or municipality			
Security control	Security point	Health affairs	Industrial fund	Real-estate fund	Social development fund	Labour office branch	Water branch	Financial branch	Transport branch	Females education office	Males education office	Females Education administration	Males education administration	Office of municipal services	Municipality centre	Secretariat of municipality	Pensions	Social Insurance	Awqaf (mortmain)	Center of promotion of virtue	Civil affairs	Passport department	Traffic centers			Police station	Police centre	
0	0	0	0	0	0	0	0	0	0	0	0	0	0	0	0	0	0	0	0	0	0	0	0	0	0	0	Al-Maqta'	Wadi Rema
0	0	0	0	0	0	0	0	0	0	0	0	0	0	0	0	0	0	0	0	0	0	0	0	0	0	0	She'abah Al-Gher	Wadi Rema
0	0	0	0	0	0	0	0	0	0	0	0	0	0	0	0	0	0	0	0	0	0	0	0	0	0	0	She'b Kalb	Wadi Rema
0	0	0	0	0	0	0	0	0	0	0	0	0	0	0	0	0	0	0	0	0	0	0	0	0	0	0	Al-Dar Villages	Wadi Rema
0	0	0	0	0	0	0	0	0	0	0	0	0	0	0	0	0	0	0	0	0	0	0	0	0	0	0	Al-Jablah	Wadi Rema
0	0	0	0	0	0	0	0	0	0	0	0	0	0	0	0	0	0	0	0	0	0	0	0	0	0	0	Al-Kabbah	Wadi Rema
0	0	0	0	0	0	0	0	0	0	0	0	0	0	0	0	0	0	0	0	0	0	0	0	0	0	0	Dabi	Wadi Rema
0	0	0	0	0	0	0	0	0	0	0	0	0	0	0	0	0	0	0	0	0	0	0	0	0	0	0	Al-Hedmaa	Wadi Rema
0	0	0	0	0	0	0	0	0	0	0	0	0	0	0	0	0	0	0	0	0	0	0	0	0	0	0	Zat Al-Maqer	Wadi Rema
0	0	0	0	0	0	0	0	0	0	0	0	0	0	0	0	0	0	0	0	0	0	0	0	0	0	0	Al-Dahi	Wadi Rema
0	0	0	0	0	0	0	0	0	0	0	0	0	0	0	0	0	0	0	0	0	0	0	0	0	0	0	Qaz'ah Al-Ghorab	Wadi Rema
0	0	0	0	0	0	0	0	0	0	0	0	0	0	0	0	0	0	0	0	0	0	0	0	0	0	0	Al-Mashra'	Wadi Rema
0	0	0	0	0	0	0	0	0	0	0	0	0	0	0	0	0	0	0	0	0	0	0	0	0	0	0	Habs Al-Hawayil	Wadi Rema
0	0	0	0	0	0	0	0	0	0	0	0	0	0	0	0	0	0	0	0	0	0	0	0	0	0	0	Al-Jandalah	Wadi Rema
0	0	0	0	0	0	0	0	0	0	0	0	0	0	0	0	0	0	0	0	0	0	0	0	0	0	0	Al-Mankab	Wadi Rema
0	0	0	0	0	0	0	0	0	0	0	0	0	0	0	0	0	0	0	0	0	0	0	0	0	0	0	Al-Bartikh	Wadi Rema
0	0	0	0	0	0	0	0	0	0	0	0	0	0	0	0	0	0	0	0	0	0	0	0	0	0	0	Hussein House	Wadi Rema
0	0	0	0	0	0	0	0	0	0	0	0	0	0	0	0	0	0	0	0	0	0	0	0	0	0	0	Al Serar	Wadi Rema

## Public services at the populated area level

## Number of Agricultural, Social, Administrative and Public Services and Banking Finance 1-2

Administrative services																								Populated area	Emirate or governorate or municipality			
Security control	Security point	Health affairs	Industrial fund	Real-estate fund	Social development fund	Labour office branch	Water branch	Financial branch	Transport branch	Females education office	Males education office	Females Education administration	Males education administration	Office of municipal services	Municipality centre	Secretariat of municipality	Pensions	Social Insurance	Awqaf (mortmain)	Center of promotion of virtue	Civil affairs	Passport department	Traffic centers			Police station	Police centre	
0	0	0	0	0	0	0	0	0	0	0	0	0	0	0	0	0	0	0	0	0	0	0	0	0	0	0	Al-Dahz	Wadi Rema
0	0	0	0	0	0	0	0	0	0	0	0	0	0	0	0	0	0	0	0	0	0	0	0	0	0	0	Doqm Hasin	Wadi Rema
0	0	0	0	0	0	0	0	0	0	0	0	0	0	0	0	0	0	0	0	0	0	0	0	0	0	0	Khabbah	Wadi Rema
0	0	0	0	0	0	0	0	0	0	0	0	0	0	0	0	0	0	0	0	0	0	0	0	0	0	0	Talan	Wadi Rema
0	0	0	0	0	0	0	0	0	0	0	0	0	0	0	0	0	0	0	0	0	0	0	0	0	0	0	Qa'is	Wadi Rema
0	0	0	0	0	0	0	0	0	0	0	0	0	0	0	0	0	0	0	0	0	0	0	0	0	0	0	Al Sanamah	Wadi Rema
0	0	0	0	0	0	0	0	0	0	0	0	0	0	0	0	0	0	0	0	0	0	0	0	0	0	0	Al Hashif villages	Wadi Rema
0	0	0	0	0	0	0	0	0	0	0	0	0	0	0	0	0	0	0	0	0	0	0	0	0	0	0	Qari'ah	Wadi Rema
0	0	0	0	0	0	0	0	0	0	0	0	0	0	0	0	0	0	0	0	0	0	0	0	0	0	0	Sha'b Al-homar	Wadi Rema
0	0	0	0	0	0	0	0	0	0	0	0	0	0	0	0	0	0	0	0	0	0	0	0	0	0	0	Allj and Sand Al-Del'	Wadi Rema
0	0	0	0	0	0	0	0	0	0	0	0	0	0	0	0	0	0	0	0	0	0	0	0	0	0	0	Al Qar'a	Wadi Rema
0	0	0	0	0	0	0	0	0	0	0	0	0	0	0	0	0	0	0	0	0	0	0	0	0	0	0	Send hezam	Wadi Rema
0	0	0	0	0	0	0	0	0	0	0	0	0	0	0	0	0	0	0	0	0	0	0	0	0	0	0	Al-Redah	Wadi Rema
0	0	0	0	0	0	0	0	0	0	0	0	0	0	0	0	0	0	0	0	0	0	0	0	0	0	0	Al Juwar	Wadi Rema
0	0	0	0	0	0	0	0	0	0	0	0	0	0	0	0	0	0	0	0	0	0	0	0	0	0	0	Khashi' Dathinah	Wadi Rema
0	0	0	0	0	0	0	0	0	0	0	0	0	0	0	0	0	0	0	0	0	0	0	0	0	0	0	Al-Satihah	Wadi Rema
0	0	0	0	0	0	0	0	0	0	0	0	0	0	0	0	0	0	0	0	0	0	0	0	0	0	0	Ghatit	Wadi Rema
0	0	0	0	0	0	0	0	0	0	0	0	0	0	0	0	0	0	0	0	0	0	0	0	0	0	0	Mashniyah Bit Ahmed	Wadi Rema

## Public services at the populated area level

## Number of Agricultural, Social, Administrative and Public Services and Banking Finance 1-2

Administrative services																								Populated area	Emirate or governorate or municipality			
Security control	Security point	Health affairs	Industrial fund	Real-estate fund	Social development fund	Labour office branch	Water branch	Financial branch	Transport branch	Females education office	Males education office	Females Education administration	Males education administration	Office of municipal services	Municipality centre	Secretariat of municipality	Pensions	Social Insurance	Awqaf (mortmain)	Center of promotion of virtue	Civil affairs	Passport department	Traffic centers			Police station	Police centre	
0	0	0	0	0	0	0	0	0	0	0	0	0	0	0	0	0	0	0	0	0	0	0	0	0	0	0	Al-Sedd Villages	Wadi Rema
0	0	0	0	0	0	0	0	0	0	0	0	0	0	0	0	0	0	0	0	0	0	0	0	0	0	0	Al-Khurma	Wadi Rema
0	0	0	0	0	0	0	0	0	0	0	0	0	0	0	0	0	0	0	0	0	0	0	0	0	0	0	Hawaz	Wadi Rema
0	0	0	0	0	0	0	0	0	0	0	0	0	0	0	0	0	0	0	0	0	0	0	0	0	0	0	Qura Al-Ghebran	Wadi Rema
0	0	0	0	0	0	0	0	0	0	0	0	0	0	0	0	0	0	0	0	0	0	0	0	0	0	0	Al-Mehna	Wadi Rema
0	0	0	0	0	0	0	0	0	0	0	0	0	0	0	0	0	0	0	0	0	0	0	0	0	0	0	Al-Zar'ah	Wadi Rema
0	0	0	0	0	0	0	0	0	0	0	0	0	0	0	0	0	0	0	0	0	0	0	0	0	0	0	Hankah Al-Rubah	Wadi Rema
0	0	0	0	0	0	0	0	0	0	0	0	0	0	0	0	0	0	0	0	0	0	0	0	0	0	0	Hankah Badi	Wadi Rema
0	0	0	0	0	0	0	0	0	0	0	0	0	0	0	0	0	0	0	0	0	0	0	0	0	0	0	She'b Al-Dar	Wadi Rema
0	0	0	0	0	0	0	0	0	0	0	0	0	0	0	0	0	0	0	0	0	0	0	0	0	0	0	Al Fara'	Wadi Rema
0	0	0	0	0	0	0	0	0	0	0	0	0	0	0	0	0	0	0	0	0	0	0	0	0	0	0	Al-She'bayn	Wadi Rema
0	0	0	0	0	0	0	0	0	0	0	0	0	0	0	0	0	0	0	0	0	0	0	0	0	0	0	Al-Kilah	Wadi Rema
0	0	0	0	0	0	0	0	0	0	0	0	0	0	0	0	0	0	0	0	0	0	0	0	0	0	0	Shasa	Wadi Rema
0	0	0	0	0	0	0	0	0	0	0	0	0	0	0	0	0	0	0	0	0	0	0	0	0	0	0	Al-Jarah	Wadi Rema
0	0	0	0	0	0	0	0	0	0	0	0	0	0	0	0	0	0	0	0	0	0	0	0	0	0	0	Al-Thady	Wadi Rema
0	0	0	0	0	0	0	0	0	0	0	0	0	0	0	0	0	0	0	0	0	0	0	0	0	0	0	Bani Atta	Bani Atta
0	0	0	0	0	0	0	0	0	0	0	0	0	0	0	0	0	0	0	0	0	0	0	0	0	0	0	Habs Al-Marayigh	Bani Atta
0	0	0	0	0	0	0	0	0	0	0	0	0	0	0	0	0	0	0	0	0	0	0	0	0	0	0	Habs Al-Khashi'	Bani Atta

## Public services at the populated area level

## Number of Agricultural, Social, Administrative and Public Services and Banking Finance 1-2

Administrative services																								Populated area	Emirate or governorate or municipality			
Security control	Security point	Health affairs	Industrial fund	Real-estate fund	Social development fund	Labour office branch	Water branch	Financial branch	Transport branch	Females education office	Males education office	Females Education administration	Males education administration	Office of municipal services	Municipality centre	Secretariat of municipality	Pensions	Social Insurance	Awqaf (mortmain)	Center of promotion of virtue	Civil affairs	Passport department	Traffic centers			Police station	Police centre	
0	0	0	0	0	0	0	0	0	0	0	0	0	0	0	0	0	0	0	0	0	0	0	0	0	0	0	Al-Osaymat	Bani Atta
0	0	0	0	0	0	0	0	0	0	0	0	0	0	0	0	0	0	0	0	0	0	0	0	0	0	0	Habs Al-Ashram	Bani Atta
0	0	0	0	0	0	0	0	0	0	0	0	0	0	0	0	0	0	0	0	0	0	0	0	0	0	0	Abu Al-Ma'asib	Bani Atta
0	0	0	0	0	0	0	0	0	0	0	0	0	0	0	0	0	0	0	0	0	0	0	0	0	0	0	Habs Me'jeb	Bani Atta
0	0	0	0	0	0	0	0	0	0	0	0	0	0	0	0	0	0	0	0	0	0	0	0	0	0	0	Umm Al-Dahyanah	Bani Atta
0	0	0	0	0	0	0	0	0	0	0	0	0	0	0	0	0	0	0	0	0	0	0	0	0	0	0	Denfan Vilage	Bani Atta
0	0	0	0	0	0	0	0	0	0	0	0	0	0	0	0	0	0	0	0	0	0	0	0	0	0	0	Doqm Al-Haziz	Bani Atta
0	0	0	0	0	0	0	0	0	0	0	0	0	0	0	0	0	0	0	0	0	0	0	0	0	0	0	Khariq Al-Sayd	Bani Atta
0	0	0	0	0	0	0	0	0	0	0	0	0	0	0	0	0	0	0	0	0	0	0	0	0	0	0	Al-Qarb	Bani Atta

The sixteenth services guide 2017\_Region Al Bahah

## Public services at the populated area level

## Number of Agricultural, Social, Administrative and Public Services and Banking Finance 2-2

Cities and villages where public services are available (available or not)					General, financial and banking services					Social and development services									Agricultural services			Populated area	Emirate or governorate or municipality
Internet network	Cell phone	Telephone network	Water network	Electricity	Commercial bank	Postman	Post office	Travel agency	Public library	Civil defence	Cooperative association	Cooperative association	Development committee	Development centre	Social security	Notary branch	Notary	Court	Agricultural fund	Agricultural branch	Agricultural directorate		
Available	Available	Available	Available	Available	9	2	2	4	1	3	4	1	1	0	1	1	1	3	1	1	1	Al Baha	Al Bahah
Available	Available	Available	Available	Available	0	0	0	0	0	0	0	0	0	0	0	0	0	0	0	0	0	Al Mousa	Al Fara'
Available	Available	Available	Not Available	Available	0	0	1	0	0	1	1	0	1	0	0	0	0	0	0	0	0	Dar Al-Ramadah	Bani Dhubyan
Available	Available	Available	Available	Available	4	0	1	3	1	1	2	0	1	0	1	0	1	1	0	1	0	Baljurashi	Biljurashi
Available	Available	Available	Available	Available	0	0	0	0	0	0	0	0	1	0	0	0	0	0	0	0	0	Al-Hamer	Bani Kabir
Available	Available	Available	Available	Available	0	0	0	0	0	0	0	0	0	0	0	0	0	0	0	0	0	Al-Ghabr Al-Asfal	Bani Kabir
Available	Available	Available	Available	Available	0	0	0	0	0	0	0	0	0	0	0	0	0	0	0	0	0	Al-Habis	Bani Kabir
Available	Available	Available	Available	Available	1	0	1	0	0	1	1	0	0	0	0	0	0	0	0	1	0	Al-Zawyah	Bani Kabir
Available	Available	Available	Available	Available	0	0	0	0	0	0	0	0	1	0	0	0	0	0	0	0	0	Al-Zafir	Bani Kabir
Available	Available	Available	Available	Available	0	0	0	0	0	0	0	0	0	0	0	0	0	0	0	0	0	Al Hadb	Bani Kabir
Available	Available	Available	Available	Available	0	0	0	0	0	0	0	0	0	0	0	0	0	0	0	0	0	Al-Ghabr Al-A'la	Bani Kabir
Available	Available	Available	Available	Available	0	0	0	0	0	0	0	0	0	0	0	0	0	0	0	0	0	Bni Walbah	Bani Kabir
Available	Available	Available	Available	Available	0	0	0	0	0	0	0	0	0	0	0	0	0	0	0	0	0	Al-Dahamshah	Bani Kabir
Available	Available	Available	Available	Available	0	0	0	0	0	0	0	0	0	0	0	0	0	0	0	0	0	Al-Abadel	Bani Kabir
Available	Available	Available	Available	Available	0	0	0	0	0	0	0	0	0	0	0	0	0	0	0	0	0	Al-Qalilah	Bani Kabir
Available	Available	Available	Available	Available	0	0	0	0	0	0	0	0	0	0	0	0	0	0	0	0	0	Al-Mesfer	Bani Kabir
Available	Available	Available	Available	Available	0	0	0	0	0	0	0	0	0	0	0	0	0	0	0	0	0	Al-Hayd	Bani Kabir
Available	Available	Available	Available	Available	0	0	0	0	0	0	0	0	0	0	0	0	0	0	0	0	0	Al-Kadfah	Bani Kabir

## Public services at the populated area level

## Number of Agricultural, Social, Administrative and Public Services and Banking Finance 2-2

Cities and villages where public services are available (available or not)					General, financial and banking services					Social and development services								Agricultural services			Populated area	Emirate or governorate or municipality	
Internet network	Cell phone	Telephone network	Water network	Electricity	Commercial bank	Postman	Post office	Travel agency	Public library	Civil defence	Cooperative association	Cooperative association	Development committee	Development centre	Social security	Notary branch	Notary	Court	Agricultural fund	Agricultural branch			Agricultural directorate
Available	Available	Available	Available	Available	0	0	0	0	0	0	0	0	0	0	0	0	0	0	0	0	0	Al-Mashaytah	Bani Kabir
Available	Available	Available	Available	Available	0	0	0	0	0	0	0	0	0	0	0	0	0	0	0	0	0	Al-Seyar	Bani Kabir
Available	Available	Available	Available	Available	0	0	0	0	0	0	0	0	0	0	0	0	0	0	0	0	0	Al-Gharan	Bani Kabir
Available	Available	Available	Available	Available	0	0	0	0	0	0	0	0	0	0	0	0	0	0	0	0	0	Al-A'rash	Bani Kabir
Available	Available	Available	Available	Available	0	0	0	0	0	0	0	0	0	0	0	0	0	0	0	0	0	Al-Fallah	Bani Kabir
Available	Available	Available	Available	Available	0	0	0	0	0	0	0	0	0	0	0	0	0	0	0	0	0	Al-Osforah and Al-	Bani Kabir
Available	Available	Available	Available	Available	0	0	0	0	0	0	0	0	0	0	0	0	0	0	0	0	0	Al-Mazra'ah	Bani Kabir
Available	Available	Available	Available	Available	0	0	0	0	0	0	0	0	0	0	0	0	0	0	0	0	0	Al Salem	Bani Kabir
Available	Available	Available	Available	Available	0	0	0	0	0	0	0	0	0	0	0	0	0	0	0	0	0	Al Sorour	Bani Kabir
Available	Available	Available	Available	Available	0	0	0	0	0	0	0	0	0	0	0	0	0	0	0	0	0	Al-Na'im	Bani Kabir
Available	Available	Available	Available	Available	0	0	0	0	0	0	0	0	0	0	0	0	0	0	0	0	0	Al Marzouq	Bani Kabir
Available	Available	Not Available	Not Available	Available	0	0	0	0	0	0	0	0	0	0	0	0	0	0	0	0	0	Al Manzil	Bani Kabir
Available	Available	Available	Not Available	Available	0	0	0	0	0	0	0	0	0	0	0	0	0	0	0	0	0	Al-Saq and AL-	Bani Kabir
Available	Available	Not Available	Not Available	Available	0	0	0	0	0	0	0	0	0	0	0	0	0	0	0	0	0	Sakhwan	Bani Kabir
Available	Available	Not Available	Not Available	Available	0	0	0	0	0	0	0	0	0	0	0	0	0	0	0	0	0	Al-Rahwah and Al-	Bani Kabir
Available	Available	Available	Not Available	Available	0	0	0	0	0	0	0	0	0	0	0	0	0	0	0	0	0	Janab Al Dahesh	Bani Kabir
Available	Available	Not Available	Not Available	Available	0	0	0	0	0	0	0	0	0	0	0	0	0	0	0	0	0	Al-Walid Housing	Bani Kabir
Available	Available	Available	Available	Available	0	1	0	0	0	1	1	0	0	0	0	0	0	0	0	0	0	Al Hamid (Ba'ij	Bilshahm



## Public services at the populated area level

## Number of Agricultural, Social, Administrative and Public Services and Banking Finance 2-2

Cities and villages where public services are available (available or not)					General, financial and banking services					Social and development services								Agricultural services			Populated area	Emirate or governorate or municipality	
Internet network	Cell phone	Telephone network	Water network	Electricity	Commercial bank	Postman	Post office	Travel agency	Public library	Civil defence	Cooperative association	Cooperative association	Development committee	Development centre	Social security	Notary branch	Notary	Court	Agricultural fund	Agricultural branch			Agricultural directorate
Available	Available	Available	Available	Available	0	0	0	0	0	0	0	0	0	0	0	0	0	0	0	0	0	Al Zari'	Bilshahm
Available	Available	Available	Available	Available	0	0	0	0	0	0	0	0	0	0	0	0	0	0	0	0	0	Al-Merbah	Bilshahm
Available	Available	Available	Available	Available	0	0	0	0	0	0	0	0	0	0	0	0	0	0	0	0	0	Al-Jahafin	Bilshahm
Available	Available	Available	Available	Available	0	0	0	0	0	0	0	0	0	0	0	0	0	0	0	0	0	Al-Feryah	Bilshahm
Available	Available	Available	Available	Available	0	0	0	0	0	0	0	0	0	0	0	0	0	0	0	0	0	Al-Farah	Bilshahm
Available	Available	Available	Available	Available	0	0	0	0	0	0	0	0	0	0	0	0	0	0	0	0	0	Al-Qom'	Bilshahm
Available	Available	Available	Available	Available	0	0	0	0	0	0	0	0	0	0	0	0	0	0	0	0	0	Bni Dekkah	Bilshahm
Available	Available	Available	Available	Available	0	0	0	0	0	0	0	0	0	0	0	0	0	0	0	0	0	Al-Zaherah	Bilshahm
Available	Available	Available	Available	Available	0	0	0	0	0	0	0	0	0	0	0	0	0	0	0	0	0	Qazanah	Bilshahm
Available	Available	Available	Available	Available	0	0	0	0	0	0	0	0	0	0	0	0	0	0	0	0	0	Hawalah	Bilshahm
Not Available	Available	Not Available	Not Available	Available	0	0	0	0	0	0	0	0	0	0	0	0	0	0	0	0	0	Al-Khabirah	Bilshahm
Available	Available	Not Available	Not Available	Available	0	0	0	0	0	0	0	0	0	0	0	0	0	0	0	0	0	Jerd	Bani Kabir Badia
Not Available	Not Available	Not Available	Not Available	Available	0	0	0	0	0	0	0	0	0	0	0	0	0	0	0	0	0	Al-Zalif and the	Bani Kabir Badia
Not Available	Not Available	Not Available	Not Available	Available	0	0	0	0	0	0	0	0	0	0	0	0	0	0	0	0	0	Kahla	Bani Kabir Badia
Not Available	Not Available	Not Available	Not Available	Available	0	0	0	0	0	0	0	0	0	0	0	0	0	0	0	0	0	Al-Farzah	Bani Kabir Badia
Not Available	Not Available	Not Available	Not Available	Available	0	0	0	0	0	0	0	0	0	0	0	0	0	0	0	0	0	halud	Bani Kabir Badia
Available	Available	Available	Available	Available	0	0	1	0	0	0	1	1	1	0	0	0	0	0	0	0	0	Dar Al-Souq	Wadi Sheri
Not Available	Available	Available	Available	Available	0	0	0	0	0	0	0	0	0	0	0	0	0	0	0	0	0	Hadlah	Wadi Sheri

## Public services at the populated area level

## Number of Agricultural, Social, Administrative and Public Services and Banking Finance 2-2

Cities and villages where public services are available (available or not)					General, financial and banking services					Social and development services									Agricultural services			Populated area	Emirate or governorate or municipality
Internet network	Cell phone	Telephone network	Water network	Electricity	Commercial bank	Postman	Post office	Travel agency	Public library	Civil defence	Cooperative association	Cooperative association	Development committee	Development centre	Social security	Notary branch	Notary	Court	Agricultural fund	Agricultural branch	Agricultural directorate		
Available	Available	Available	Available	Available	0	0	0	0	0	0	0	0	0	0	0	0	0	0	0	0	0	Al-Habqah	Wadi Sheri
Not Available	Available	Available	Available	Available	0	0	0	0	0	0	0	0	0	0	0	0	0	0	0	0	0	Al Qaz'a	Wadi Sheri
Not Available	Available	Available	Available	Available	0	0	0	0	0	0	0	0	0	0	0	0	0	0	0	0	0	Al Hamraa	Wadi Sheri
Not Available	Available	Available	Available	Available	0	0	0	0	0	0	0	0	0	0	0	0	0	0	0	0	0	Qamhadah	Wadi Sheri
Not Available	Available	Available	Available	Available	0	0	0	0	0	0	0	0	0	0	0	0	0	0	0	0	0	Villages	Wadi Sheri
Not Available	Available	Not Available	Available	Available	0	0	0	0	0	0	0	0	0	0	0	0	0	0	0	0	0	Hellah Qaltan	Wadi Sheri
Not Available	Available	Available	Available	Available	0	0	0	0	0	0	0	0	0	0	0	0	0	0	0	0	0	Hellah Al-Selah	Wadi Sheri
Not Available	Available	Available	Available	Available	0	0	0	0	0	0	0	0	0	0	0	0	0	0	0	0	0	Hellah Al-Thaby	Wadi Sheri
Not Available	Available	Available	Available	Available	0	0	0	0	0	0	0	0	0	0	0	0	0	0	0	0	0	Matwah	Wadi Sheri
Not Available	Available	Available	Available	Available	0	0	0	0	0	0	0	0	0	0	0	0	0	0	0	0	0	Hellah Salfah	Wadi Sheri
Not Available	Available	Available	Available	Available	0	0	0	0	0	0	0	0	0	0	0	0	0	0	0	0	0	Hellah Al-far'ah	Wadi Sheri
Not Available	Available	Available	Available	Available	0	0	0	0	0	0	0	0	0	0	0	0	0	0	0	0	0	Al-Ajjah and Al-	Wadi Sheri
Not Available	Available	Not Available	Available	Available	0	0	0	0	0	0	0	0	0	0	0	0	0	0	0	0	0	Janab Shokr	Wadi Sheri
Not Available	Available	Not Available	Available	Available	0	0	0	0	0	0	0	0	0	0	0	0	0	0	0	0	0	Al Janabin	Al Janabin
Available	Available	Available	Available	Available	2	0	1	1	0	1	1	0	1	0	1	0	1	1	0	1	0	Al-mandaq	Al Mandaq
Available	Available	Available	Available	Available	0	0	0	0	0	0	0	0	0	0	0	0	0	0	0	0	0	Al-Hamzah	Al Mandaq
Available	Available	Available	Available	Available	0	0	0	0	0	0	0	0	0	0	0	0	0	0	0	0	0	Al-Maghthah	Al Mandaq
Available	Available	Available	Not Available	Available	0	0	0	0	0	0	0	0	0	0	0	0	0	0	0	0	0	Al-Qadhah	Al Mandaq

## Public services at the populated area level

## Number of Agricultural, Social, Administrative and Public Services and Banking Finance 2-2

Cities and villages where public services are available (available or not)					General, financial and banking services					Social and development services								Agricultural services			Populated area	Emirate or governorate or municipality	
Internet network	Cell phone	Telephone network	Water network	Electricity	Commercial bank	Postman	Post office	Travel agency	Public library	Civil defence	Cooperative association	Cooperative association	Development committee	Development centre	Social security	Notary branch	Notary	Court	Agricultural fund	Agricultural branch			Agricultural directorate
Available	Available	Available	Available	Available	0	0	0	0	0	0	0	0	0	0	0	0	0	0	0	0	0	Umm Omar	Al Mandaq
Available	Available	Not Available	Available	Available	0	0	0	0	0	0	0	0	0	0	0	0	0	0	0	0	0	Al-Qarnatah and Al-	Al Mandaq
Available	Available	Not Available	Available	Available	0	0	0	0	0	0	0	0	0	0	0	0	0	0	0	0	0	Al-Sadaq	Al Mandaq
Available	Available	Available	Not Available	Available	0	0	0	0	0	0	0	0	0	0	0	0	0	0	0	0	0	Mashinah	Al Mandaq
Available	Available	Available	Available	Available	0	0	0	0	0	0	0	0	0	0	0	0	0	0	0	0	0	Al-Mazlamat	Al Mandaq
Available	Available	Available	Available	Available	0	0	0	0	0	0	0	0	0	0	0	0	0	0	0	0	0	Dar AL-Masjed	Al Mandaq
Available	Available	Available	Available	Available	0	0	0	0	0	0	0	0	0	0	0	0	0	0	0	0	0	Al-Wasat and Al-	Al Mandaq
Available	Available	Available	Available	Available	0	0	0	0	0	0	0	0	0	0	0	0	0	0	0	0	0	Al-Amiyah	Al Mandaq
Available	Available	Available	Available	Available	0	0	0	0	0	0	0	0	0	0	0	0	0	0	0	0	0	Bni harim	Al Mandaq
Available	Available	Available	Available	Available	0	0	0	0	0	0	0	0	1	0	0	0	0	0	0	0	0	Al-Jamajim and Al-	Bilkhazmar
Available	Available	Available	Available	Available	0	0	0	0	0	0	0	0	0	0	0	0	0	0	0	0	0	Anazah and Al-Ansab	Bilkhazmar
Available	Available	Available	Available	Available	0	0	0	0	0	0	0	0	0	0	0	0	0	0	0	0	0	Al-Safh	Bilkhazmar
Available	Available	Available	Available	Available	0	0	0	0	0	0	0	0	0	0	0	0	0	0	0	0	0	Batilah	Bilkhazmar
Available	Available	Available	Available	Available	0	0	0	0	0	0	0	0	0	0	0	0	0	0	0	0	0	Al Fasilah	Bilkhazmar
Available	Available	Available	Available	Available	0	0	0	0	0	0	0	0	0	0	0	0	0	0	0	0	0	Al Ais	Bilkhazmar
Available	Available	Available	Available	Available	0	0	0	0	0	0	0	0	0	0	0	0	0	0	0	0	0	Al-Qobal	Bilkhazmar
Available	Available	Available	Available	Available	0	0	0	0	0	0	0	0	0	0	0	0	0	0	0	0	0	Al-Rakhilah	Bilkhazmar
Available	Available	Not Available	Available	Available	0	0	0	0	0	0	0	0	0	0	0	0	0	0	0	0	0	Al-Mahamid	Bilkhazmar

## Public services at the populated area level

## Number of Agricultural, Social, Administrative and Public Services and Banking Finance 2-2

Cities and villages where public services are available (available or not)					General, financial and banking services					Social and development services								Agricultural services			Populated area	Emirate or governorate or municipality	
Internet network	Cell phone	Telephone network	Water network	Electricity	Commercial bank	Postman	Post office	Travel agency	Public library	Civil defence	Cooperative association	Cooperative association	Development committee	Development centre	Social security	Notary branch	Notary	Court	Agricultural fund	Agricultural branch			Agricultural directorate
Available	Available	Available	Available	Available	0	0	0	0	0	0	0	0	0	0	0	0	0	0	0	0	0	Al-Sarfah	Bilkhazmar
Available	Available	Available	Available	Available	0	0	0	0	0	0	0	0	0	0	0	0	0	0	0	0	0	Muligh and AL-	Bilkhazmar
Available	Available	Available	Available	Available	0	0	0	0	0	0	0	0	0	0	0	0	0	0	0	0	0	Feran and Al Shebl	Bilkhazmar
Available	Available	Available	Available	Available	0	0	0	0	0	0	0	0	0	0	0	0	0	0	0	0	0	Rasbaa	Bilkhazmar
Available	Available	Available	Available	Available	0	0	1	0	0	1	0	0	1	0	0	0	0	1	0	0	0	Qarn Abo Al-	Dous
Available	Available	Not Available	Available	Available	0	0	0	0	0	0	0	0	0	0	0	0	0	0	0	0	0	Ghady Al-Ayash	Dous
Available	Available	Not Available	Available	Available	0	0	0	0	0	0	0	0	0	0	0	0	0	0	0	0	0	Al-Zarqan and Al-	Dous
Available	Available	Not Available	Available	Available	0	0	0	0	0	0	0	0	0	0	0	0	0	0	0	0	0	Al Eifah	Dous
Available	Available	Not Available	Available	Available	0	0	0	0	0	0	0	0	0	0	0	0	0	0	0	0	0	Rams and Al-Doulan	Dous
Available	Available	Not Available	Available	Available	0	0	0	0	0	0	0	0	0	0	0	0	0	0	0	0	0	Al-Habshah	Dous
Available	Available	Not Available	Available	Available	0	0	0	0	0	0	0	0	0	0	0	0	0	0	0	0	0	Al-Rihan	Dous
Not Available	Available	Not Available	Available	Available	0	0	0	0	0	0	0	0	0	0	0	0	0	0	0	0	0	Badada	Dous
Available	Available	Not Available	Available	Available	0	0	0	0	0	0	0	0	0	0	0	0	0	0	0	0	0	Al-Hashas	Dous
Available	Available	Not Available	Available	Available	0	0	0	0	0	0	0	0	0	0	0	0	0	0	0	0	0	Salaman	Dous
Available	Available	Not Available	Available	Available	0	0	0	0	0	0	0	0	0	0	0	0	0	0	0	0	0	Qaridah and Al-Aqrah	Dous
Available	Available	Not Available	Available	Available	0	0	0	0	0	0	0	0	0	0	0	0	0	0	0	0	0	Za'nah	Dous
Available	Available	Not Available	Available	Available	0	0	0	0	0	0	0	0	0	0	0	0	0	0	0	0	0	Al-Wakf	Dous
Available	Available	Not Available	Available	Available	0	0	0	0	0	0	0	0	0	0	0	0	0	0	0	0	0	Emdan	Dous

## Public services at the populated area level

## Number of Agricultural, Social, Administrative and Public Services and Banking Finance 2-2

Cities and villages where public services are available (available or not)					General, financial and banking services					Social and development services								Agricultural services			Populated area	Emirate or governorate or municipality	
Internet network	Cell phone	Telephone network	Water network	Electricity	Commercial bank	Postman	Post office	Travel agency	Public library	Civil defence	Cooperative association	Cooperative association	Development committee	Development centre	Social security	Notary branch	Notary	Court	Agricultural fund	Agricultural branch			Agricultural directorate
Available	Available	Not Available	Available	Available	0	0	0	0	0	0	0	0	0	0	0	0	0	0	0	0	0	Al-Qamah	Dous
Available	Available	Not Available	Not Available	Available	0	0	0	0	0	0	0	0	0	0	0	0	0	0	0	0	0	Al-Heda	Dous
Available	Available	Not Available	Not Available	Available	0	0	0	0	0	0	0	0	0	0	0	0	0	0	0	0	0	Al-Gharir	Dous
Available	Available	Available	Available	Available	0	0	0	0	0	0	0	0	0	0	0	0	0	0	0	0	0	Owayrah	Dous
Available	Available	Available	Not Available	Available	0	0	0	0	0	0	1	0	1	1	0	0	0	0	0	0	0	Barahrah Al-Souq and	Barhouh
Available	Available	Available	Available	Available	0	0	0	0	0	0	0	0	0	0	0	0	0	0	0	0	0	Al Harrah	Barhouh
Available	Available	Available	Not Available	Available	0	0	0	0	0	0	0	0	0	0	0	0	0	0	0	0	0	Al No'man	Barhouh
Available	Available	Available	Not Available	Available	0	0	0	0	0	0	0	0	0	0	0	0	0	0	0	0	0	Al Qaz'a	Barhouh
Available	Available	Available	Not Available	Available	0	0	0	0	0	0	0	0	0	0	0	0	0	0	0	0	0	Gheyad	Barhouh
Available	Available	Available	Available	Available	0	0	0	0	0	0	0	0	0	0	0	0	0	0	0	0	0	Al-Qa'rah	Barhouh
Available	Available	Available	Available	Available	0	0	0	0	0	0	0	0	0	0	0	0	0	0	0	0	0	Al-Moqaranah	Barhouh
Available	Available	Available	Available	Available	0	0	0	0	0	0	0	0	0	0	0	0	0	0	0	0	0	Qera Al-Zohr	Barhouh
Available	Available	Not Available	Available	Available	0	0	0	0	0	0	0	0	0	0	0	0	0	0	0	0	0	Al-Ashwah	Barhouh
Available	Available	Available	Available	Available	0	0	0	0	0	0	0	0	0	0	0	0	0	0	0	0	0	Al-Samaa	Barhouh
Available	Available	Available	Available	Available	0	0	0	0	0	0	0	0	0	0	0	0	0	0	0	0	0	Al-Slatin and Dalim	Barhouh
Available	Available	Available	Available	Available	0	0	0	0	0	0	0	0	0	0	0	0	0	0	0	0	0	Al-Kahdin	Barhouh
Available	Available	Available	Available	Available	0	0	0	0	0	0	0	0	0	0	0	0	0	0	0	0	0	Gharabah	Barhouh
Available	Available	Available	Available	Available	0	0	0	0	0	0	0	0	0	0	0	0	0	0	0	0	0	Al-Sonnah	Barhouh

## Public services at the populated area level

## Number of Agricultural, Social, Administrative and Public Services and Banking Finance 2-2

Cities and villages where public services are available (available or not)					General, financial and banking services					Social and development services									Agricultural services			Populated area	Emirate or governorate or municipality
Internet network	Cell phone	Telephone network	Water network	Electricity	Commercial bank	Postman	Post office	Travel agency	Public library	Civil defence	Cooperative association	Cooperative association	Development committee	Development centre	Social security	Notary branch	Notary	Court	Agricultural fund	Agricultural branch	Agricultural directorate		
Available	Available	Available	Available	Available	0	0	0	0	0	0	0	0	0	0	0	0	0	0	0	0	0	Sihan	Barhouh
Available	Available	Available	Available	Available	0	0	0	0	0	0	0	0	0	0	0	0	0	0	0	0	0	Al-Thawdah	Barhouh
Available	Available	Not Available	Not Available	Available	0	0	0	0	0	0	0	0	0	0	0	0	0	0	0	0	0	Alerqain	Barhouh
Available	Available	Available	Available	Available	0	0	0	0	0	0	0	0	0	0	0	0	0	0	0	0	0	Al Asilah	Barhouh
Available	Available	Available	Available	Available	0	0	0	0	0	0	0	0	0	0	0	0	0	0	0	0	0	Ibn Erd al-Ghorbah	Barhouh
Available	Available	Available	Available	Available	0	0	0	0	0	1	0	0	0	0	0	0	0	0	0	0	0	Al-Habwa	Barhouh
Available	Available	Available	Available	Available	0	0	0	0	0	0	0	0	0	0	0	0	0	0	0	0	0	Al-Iraq and Al-Hubah	Barhouh
Available	Available	Available	Available	Available	0	0	0	0	0	0	0	0	0	0	0	0	0	0	0	0	0	Al-Fasilah and AL	Barhouh
Available	Available	Available	Available	Available	0	0	0	0	0	0	0	0	0	0	0	0	0	0	0	0	0	Al-Wahsah and Al-	Barhouh
Available	Available	Available	Available	Available	0	0	0	0	0	0	0	0	0	0	0	0	0	0	0	0	0	Bani Yazid	Daws Bani Fahm
Available	Available	Available	Available	Available	0	0	0	0	0	0	0	0	0	0	0	0	0	0	0	0	0	Al Ne'mah	Daws Bani Fahm
Available	Available	Available	Available	Available	0	0	0	0	0	0	0	0	0	0	0	0	0	0	0	0	0	Al-Adfah	Daws Bani Fahm
Available	Available	Available	Available	Available	0	0	0	0	0	0	0	0	0	0	0	0	0	0	0	0	0	Al-Kahilah	Daws Bani Fahm
Available	Available	Not Available	Available	Available	0	0	0	0	0	0	0	0	0	0	0	0	0	0	0	0	0	Al-Haraa	Daws Bani Fahm
Available	Available	Available	Available	Available	0	0	0	0	0	0	0	0	0	0	0	0	0	0	0	0	0	Al-Houshbiyah	Daws Bani Fahm
Available	Available	Not Available	Available	Available	0	0	0	0	0	0	0	0	0	0	0	0	0	0	0	0	0	Al-Baydany	Daws Bani Fahm
Available	Available	Not Available	Available	Available	0	0	0	0	0	0	0	0	0	0	0	0	0	0	0	0	0	hadwah	Daws Bani Fahm
Available	Available	Not Available	Available	Available	0	0	0	0	0	0	0	0	0	0	0	0	0	0	0	0	0	Al-Kurs	Daws Bani Fahm

## Public services at the populated area level

## Number of Agricultural, Social, Administrative and Public Services and Banking Finance 2-2

Cities and villages where public services are available (available or not)					General, financial and banking services					Social and development services								Agricultural services			Populated area	Emirate or governorate or municipality	
Internet network	Cell phone	Telephone network	Water network	Electricity	Commercial bank	Postman	Post office	Travel agency	Public library	Civil defence	Cooperative association	Cooperative association	Development committee	Development centre	Social security	Notary branch	Notary	Court	Agricultural fund	Agricultural branch			Agricultural directorate
Available	Available	Available	Available	Available	0	0	0	0	0	0	0	0	0	0	0	0	0	0	0	0	0	Al-Khajah	Daws Bani Fahm
Available	Available	Available	Available	Available	0	0	0	0	0	0	0	0	0	0	0	0	0	0	0	0	0	Al Hadban	Daws Bani Fahm
Available	Available	Available	Available	Available	0	0	0	0	0	0	0	0	0	0	0	0	0	0	0	0	0	Zahr Al-Qora	Daws Bani Fahm
Available	Available	Available	Available	Available	0	0	0	0	0	0	0	0	0	0	0	0	0	0	0	0	0	Al Fara'ah	Daws Bani Fahm
Available	Available	Available	Available	Available	0	0	0	0	0	0	0	0	0	0	0	0	0	0	0	0	0	Al-Azbah	Daws Bani Fahm
Available	Available	Available	Available	Available	0	0	0	0	0	0	0	0	0	0	0	0	0	0	0	0	0	Al-Jabur	Daws Bani Fahm
Available	Available	Available	Available	Available	3	0	1	0	1	1	1	0	1	0	1	0	1	1	0	1	0	Al-Makhwah	Al Mukhwah
Available	Available	Available	Not Available	Available	0	0	0	0	0	0	0	0	0	0	0	0	0	0	0	0	0	Al-Khalif	Al Mukhwah
Not Available	Available	Available	Not Available	Available	0	0	0	0	0	0	0	0	0	0	0	0	0	0	0	0	0	Al-Jmaa	Al Mukhwah
Not Available	Available	Not Available	Available	Available	0	0	0	0	0	0	0	0	0	0	0	0	0	0	0	0	0	Al-Madahy	Al Mukhwah
Not Available	Available	Not Available	Not Available	Available	0	0	0	0	0	0	0	0	0	0	0	0	0	0	0	0	0	Al-Meq'ad	Al Mukhwah
Not Available	Available	Not Available	Not Available	Available	0	0	0	0	0	0	0	0	0	0	0	0	0	0	0	0	0	Samlaqah	Al Mukhwah
Not Available	Available	Available	Not Available	Available	0	0	0	0	0	0	0	0	0	0	0	0	0	0	0	0	0	Al-Madhah	Al Mukhwah
Not Available	Available	Not Available	Not Available	Available	0	0	0	0	0	0	0	0	0	0	0	0	0	0	0	0	0	Salama	Al Mukhwah
Not Available	Available	Not Available	Not Available	Available	0	0	0	0	0	0	0	0	0	0	0	0	0	0	0	0	0	Al-Fajah and Al-	Al Mukhwah
Not Available	Available	Not Available	Not Available	Available	0	0	0	0	0	0	0	0	0	0	0	0	0	0	0	0	0	Al-Meqn'ah	Al Mukhwah
Not Available	Available	Not Available	Available	Available	0	0	0	0	0	0	0	0	0	0	0	0	0	0	0	0	0	Al-Ashirah	Al Mukhwah
Not Available	Available	Available	Not Available	Available	0	0	0	0	0	0	0	0	0	0	0	0	0	0	0	0	0	Al Hadbah	Al Mukhwah

## Public services at the populated area level

## Number of Agricultural, Social, Administrative and Public Services and Banking Finance 2-2

Cities and villages where public services are available (available or not)					General, financial and banking services					Social and development services								Agricultural services			Populated area	Emirate or governorate or municipality	
Internet network	Cell phone	Telephone network	Water network	Electricity	Commercial bank	Postman	Post office	Travel agency	Public library	Civil defence	Cooperative association	Cooperative association	Development committee	Development centre	Social security	Notary branch	Notary	Court	Agricultural fund	Agricultural branch			Agricultural directorate
Not Available	Available	Available	Available	Available	0	0	0	0	0	0	0	0	0	0	0	0	0	0	0	0	0	Al-Dakhul	Al Mukhwah
Not Available	Available	Not Available	Not Available	Available	0	0	0	0	0	0	0	0	0	0	0	0	0	0	0	0	0	Al Bakh (the upper	Al Mukhwah
Not Available	Available	Not Available	Not Available	Available	0	0	0	0	0	0	0	0	0	0	0	0	0	0	0	0	0	Al-Baytariyah	Al Mukhwah
Not Available	Available	Not Available	Available	Available	0	0	0	0	0	0	0	0	0	0	0	0	0	0	0	0	0	Khabah and Al-Ajarid	Al Mukhwah
Not Available	Available	Available	Available	Available	0	0	0	0	0	0	0	0	0	0	0	0	0	0	0	0	0	Al-Marwah	Al Mukhwah
Not Available	Available	Available	Available	Available	0	0	0	0	0	0	0	0	0	0	0	0	0	0	0	0	0	Al-Awfah	Al Mukhwah
Not Available	Available	Available	Not Available	Available	0	0	0	0	0	0	0	0	0	0	0	0	0	0	0	0	0	Al-Ashirah	Al Mukhwah
Not Available	Available	Not Available	Not Available	Available	0	0	0	0	0	0	0	0	0	0	0	0	0	0	0	0	0	Bni Yahmid	Al Mukhwah
Not Available	Available	Not Available	Not Available	Available	0	0	0	0	0	0	0	0	0	0	0	0	0	0	0	0	0	Arafah	Al Mukhwah
Not Available	Available	Not Available	Not Available	Available	0	0	0	0	0	0	0	0	0	0	0	0	0	0	0	0	0	Qahish	Al Mukhwah
Not Available	Available	Not Available	Not Available	Available	0	0	0	0	0	0	0	0	0	0	0	0	0	0	0	0	0	Al-Mab'ith	Al Mukhwah
Not Available	Available	Available	Not Available	Available	0	0	0	0	0	0	0	0	0	0	0	0	0	0	0	0	0	Al-ghosah and Al-	Al Mukhwah
Not Available	Available	Available	Not Available	Available	0	0	0	0	0	0	0	0	0	0	0	0	0	0	0	0	0	Al-Badwan and Al-	Al Mukhwah
Not Available	Available	Not Available	Not Available	Available	0	0	0	0	0	0	0	0	0	0	0	0	0	0	0	0	0	Al Juwar	Al Mukhwah
Not Available	Available	Available	Available	Available	0	0	0	0	0	0	0	0	0	0	0	0	0	0	0	0	0	Al-Rashashah	Al Mukhwah
Not Available	Available	Available	Available	Available	0	0	0	0	0	0	0	0	0	0	0	0	0	0	0	0	0	Dajah	Al Mukhwah
Not Available	Available	Available	Not Available	Available	0	0	0	0	0	0	0	0	0	0	0	0	0	0	0	0	0	Al-Sharahin	Al Mukhwah
Not Available	Available	Not Available	Not Available	Available	0	0	0	0	0	0	0	0	0	0	0	0	0	0	0	0	0	Al Bidha	Al Mukhwah



## Public services at the populated area level

## Number of Agricultural, Social, Administrative and Public Services and Banking Finance 2-2

Cities and villages where public services are available (available or not)					General, financial and banking services					Social and development services								Agricultural services			Populated area	Emirate or governorate or municipality	
Internet network	Cell phone	Telephone network	Water network	Electricity	Commercial bank	Postman	Post office	Travel agency	Public library	Civil defence	Cooperative association	Cooperative association	Development committee	Development centre	Social security	Notary branch	Notary	Court	Agricultural fund	Agricultural branch			Agricultural directorate
Not Available	Available	Available	Not Available	Available	0	0	0	0	0	0	0	0	0	0	0	0	0	0	0	0	0	Al-Hamdah	Al Mukhwah
Not Available	Available	Not Available	Not Available	Available	0	0	0	0	0	0	0	0	0	0	0	0	0	0	0	0	0	Qadran	Al Mukhwah
Not Available	Available	Not Available	Not Available	Available	0	0	0	0	0	0	0	0	0	0	0	0	0	0	0	0	0	Maleel	Al Mukhwah
Not Available	Available	Available	Available	Available	0	0	0	0	0	0	0	0	0	0	0	0	0	0	0	0	0	Al-Sadah	Al Mukhwah
Not Available	Available	Available	Available	Available	0	0	0	0	0	0	0	0	0	0	0	0	0	0	0	0	0	Al Jaber	Al Mukhwah
Not Available	Available	Available	Available	Available	0	0	0	0	0	0	0	0	0	0	0	0	0	0	0	0	0	Al-Jarwah	Al Mukhwah
Not Available	Available	Not Available	Not Available	Available	0	0	0	0	0	0	0	0	0	0	0	0	0	0	0	0	0	Al-Halal	Al Mukhwah
Not Available	Available	Not Available	Not Available	Available	0	0	0	0	0	0	0	0	0	0	0	0	0	0	0	0	0	Hawaz	Al Mukhwah
Not Available	Available	Not Available	Not Available	Available	0	0	0	0	0	0	0	0	0	0	0	0	0	0	0	0	0	Qarn Al-Nathlah	Al Mukhwah
Not Available	Available	Not Available	Not Available	Available	0	0	0	0	0	0	0	0	0	0	0	0	0	0	0	0	0	Hasiny	Al Mukhwah
Not Available	Available	Not Available	Not Available	Available	0	0	0	0	0	0	0	0	0	0	0	0	0	0	0	0	0	Al-Mazin	Al Mukhwah
Not Available	Available	Not Available	Not Available	Available	0	0	0	0	0	0	0	0	0	0	0	0	0	0	0	0	0	Maghyid	Al Mukhwah
Not Available	Available	Not Available	Not Available	Available	0	0	0	0	0	0	0	0	0	0	0	0	0	0	0	0	0	Sahawah	Al Mukhwah
Not Available	Available	Not Available	Not Available	Available	0	0	0	0	0	0	0	0	0	0	0	0	0	0	0	0	0	Al-Sha'rah	Al Mukhwah
Not Available	Available	Not Available	Not Available	Available	0	0	0	0	0	0	0	0	0	0	0	0	0	0	0	0	0	Dahayah	Al Mukhwah
Not Available	Available	Not Available	Not Available	Available	0	0	0	0	0	0	0	0	0	0	0	0	0	0	0	0	0	Al Ekas	Al Mukhwah
Not Available	Available	Not Available	Not Available	Available	0	0	0	0	0	0	0	0	0	0	0	0	0	0	0	0	0	Masadem	Al Mukhwah
Not Available	Available	Not Available	Not Available	Available	0	0	0	0	0	0	0	0	0	0	0	0	0	0	0	0	0	Al-Mazroubah	Al Mukhwah

## Public services at the populated area level

## Number of Agricultural, Social, Administrative and Public Services and Banking Finance 2-2

Cities and villages where public services are available (available or not)					General, financial and banking services					Social and development services								Agricultural services			Populated area	Emirate or governorate or municipality	
Internet network	Cell phone	Telephone network	Water network	Electricity	Commercial bank	Postman	Post office	Travel agency	Public library	Civil defence	Cooperative association	Cooperative association	Development committee	Development centre	Social security	Notary branch	Notary	Court	Agricultural fund	Agricultural branch			Agricultural directorate
Not Available	Available	Not Available	Not Available	Available	0	0	0	0	0	0	0	0	0	0	0	0	0	0	0	0	0	Al-Heraa and Al-	Al Mukhwah
Not Available	Available	Not Available	Not Available	Available	0	0	0	0	0	0	0	0	0	0	0	0	0	0	0	0	0	Al-Sa'bah	Al Mukhwah
Not Available	Available	Not Available	Not Available	Available	0	0	0	0	0	0	0	0	0	0	0	0	0	0	0	0	0	Al-Harith	Al Mukhwah
Not Available	Available	Not Available	Not Available	Available	0	0	0	0	0	0	0	0	0	0	0	0	0	0	0	0	0	Hasiny (the upper	Al Mukhwah
Not Available	Available	Not Available	Not Available	Available	0	0	0	0	0	0	0	0	0	0	0	0	0	0	0	0	0	Ghbishah	Al Mukhwah
Not Available	Available	Not Available	Not Available	Available	0	0	0	0	0	0	0	0	0	0	0	0	0	0	0	0	0	Al-Qa'rah	Al Mukhwah
Not Available	Available	Not Available	Not Available	Available	0	0	0	0	0	0	0	0	0	0	0	0	0	0	0	0	0	Al Bathaa	Al Mukhwah
Not Available	Available	Not Available	Not Available	Available	0	0	0	0	0	0	0	0	0	0	0	0	0	0	0	0	0	Al Sour	Al Mukhwah
Not Available	Available	Not Available	Not Available	Available	0	0	0	0	0	0	0	0	0	0	0	0	0	0	0	0	0	Al Juwar	Al Mukhwah
Not Available	Available	Not Available	Not Available	Available	0	0	0	0	0	0	0	0	0	0	0	0	0	0	0	0	0	Al-Hashf	Al Mukhwah
Not Available	Available	Not Available	Not Available	Available	0	0	0	0	0	0	0	0	0	0	0	0	0	0	0	0	0	Al-Meshbab	Al Mukhwah
Not Available	Available	Not Available	Not Available	Available	0	0	0	0	0	0	0	0	0	0	0	0	0	0	0	0	0	Al-Hubah Villages	Al Mukhwah
Not Available	Available	Not Available	Not Available	Available	0	0	0	0	0	0	0	0	0	0	0	0	0	0	0	0	0	Al-Ma'mer Villages	Al Mukhwah
Not Available	Available	Not Available	Not Available	Available	0	0	0	0	0	0	0	0	0	0	0	0	0	0	0	0	0	Fajah	Al Mukhwah
Not Available	Available	Not Available	Not Available	Available	0	0	0	0	0	0	0	0	0	0	0	0	0	0	0	0	0	Hedab Al-Najim	Al Mukhwah
Not Available	Available	Not Available	Not Available	Available	0	0	0	0	0	0	0	0	0	0	0	0	0	0	0	0	0	Hetar	Al Mukhwah
Not Available	Available	Not Available	Not Available	Available	0	0	0	0	0	0	0	0	0	0	0	0	0	0	0	0	0	Al-Mashrouq Villages	Al Mukhwah
Available	Available	Available	Available	Available	0	0	0	0	0	0	0	0	0	0	0	0	0	0	0	0	0	Al Gofol	Al Mukhwah

## Public services at the populated area level

## Number of Agricultural, Social, Administrative and Public Services and Banking Finance 2-2

Cities and villages where public services are available (available or not)					General, financial and banking services					Social and development services								Agricultural services			Populated area	Emirate or governorate or municipality	
Internet network	Cell phone	Telephone network	Water network	Electricity	Commercial bank	Postman	Post office	Travel agency	Public library	Civil defence	Cooperative association	Cooperative association	Development committee	Development centre	Social security	Notary branch	Notary	Court	Agricultural fund	Agricultural branch			Agricultural directorate
Not Available	Available	Available	Available	Available	0	0	0	0	0	0	0	0	0	0	0	0	0	0	0	0	0	Al-Khariq	Al Mukhwah
Not Available	Available	Available	Available	Available	0	0	0	0	0	0	0	0	0	0	0	0	0	0	0	0	0	Hanf	Al Mukhwah
Not Available	Available	Not Available	Not Available	Available	0	0	0	0	0	0	0	0	0	0	0	0	0	0	0	0	0	SaLum	Al Mukhwah
Not Available	Available	Available	Available	Available	0	0	0	0	0	0	0	0	0	0	0	0	0	0	0	0	0	Bni Shrfaa	Al Mukhwah
Not Available	Available	Not Available	Not Available	Available	0	0	0	0	0	0	0	0	0	0	0	0	0	0	0	0	0	Al-Qadaya	Al Mukhwah
Not Available	Available	Not Available	Not Available	Available	0	0	0	0	0	0	0	0	0	0	0	0	0	0	0	0	0	Al-Meqsha'	Al Mukhwah
Not Available	Available	Not Available	Not Available	Available	0	0	0	0	0	0	0	0	0	0	0	0	0	0	0	0	0	Al Taraf	Al Mukhwah
Not Available	Available	Not Available	Not Available	Available	0	0	0	0	0	0	0	0	0	0	0	0	0	0	0	0	0	Al Fara'	Al Mukhwah
Not Available	Available	Not Available	Not Available	Available	0	0	0	0	0	0	0	0	0	0	0	0	0	0	0	0	0	Al-Rus	Al Mukhwah
Not Available	Available	Not Available	Not Available	Available	0	0	0	0	0	0	0	0	0	0	0	0	0	0	0	0	0	Al-Namrah	Al Mukhwah
Not Available	Available	Not Available	Not Available	Available	0	0	0	0	0	0	0	0	0	0	0	0	0	0	0	0	0	Sefaq	Al Mukhwah
Not Available	Available	Not Available	Not Available	Available	0	0	0	0	0	0	0	0	0	0	0	0	0	0	0	0	0	Al Dohnah	Al Mukhwah
Not Available	Available	Not Available	Not Available	Available	0	0	0	0	0	0	0	0	0	0	0	0	0	0	0	0	0	Al-Haluq	Al Mukhwah
Not Available	Not Available	Not Available	Not Available	Available	0	0	0	0	0	0	0	0	0	0	0	0	0	0	0	0	0	Rahban	Al Mukhwah
Not Available	Not Available	Not Available	Not Available	Available	0	0	0	0	0	0	0	0	0	0	0	0	0	0	0	0	0	Al-Ashraf	Al Mukhwah
Not Available	Not Available	Not Available	Not Available	Available	0	0	0	0	0	0	0	0	0	0	0	0	0	0	0	0	0	Al Shafaa	Al Mukhwah
Not Available	Available	Not Available	Not Available	Available	0	0	0	0	0	0	0	0	0	0	0	0	0	0	0	0	0	Al Sahah	Al Mukhwah
Not Available	Available	Not Available	Not Available	Available	0	0	0	0	0	0	0	0	0	0	0	0	0	0	0	0	0	Al-She'bayn	Al Mukhwah

## Public services at the populated area level

## Number of Agricultural, Social, Administrative and Public Services and Banking Finance 2-2

Cities and villages where public services are available (available or not)					General, financial and banking services					Social and development services								Agricultural services			Populated area	Emirate or governorate or municipality	
Internet network	Cell phone	Telephone network	Water network	Electricity	Commercial bank	Postman	Post office	Travel agency	Public library	Civil defence	Cooperative association	Cooperative association	Development committee	Development centre	Social security	Notary branch	Notary	Court	Agricultural fund	Agricultural branch			Agricultural directorate
Not Available	Available	Not Available	Not Available	Available	0	0	0	0	0	0	0	0	0	0	0	0	0	0	0	0	0	Tha'lab	Al Mukhwah
Not Available	Available	Not Available	Not Available	Available	0	0	0	0	0	0	0	0	0	0	0	0	0	0	0	0	0	Al Taraf	Al Mukhwah
Not Available	Available	Not Available	Not Available	Available	0	0	0	0	0	0	0	0	0	0	0	0	0	0	0	0	0	hadarah	Al Mukhwah
Not Available	Available	Not Available	Not Available	Available	0	0	0	0	0	0	0	0	0	0	0	0	0	0	0	0	0	Barkaa	Al Mukhwah
Not Available	Available	Not Available	Not Available	Available	0	0	0	0	0	0	0	0	0	0	0	0	0	0	0	0	0	Al-Malaqy	Al Mukhwah
Available	Available	Available	Not Available	Available	0	0	1	0	0	1	1	0	0	0	0	0	0	0	0	0	0	Nawan	Nawan
Not Available	Available	Not Available	Not Available	Available	0	0	0	0	0	0	0	0	0	0	0	0	0	0	0	0	0	Al-Maqary	Nawan
Not Available	Available	Not Available	Not Available	Available	0	0	0	0	0	0	0	0	0	0	0	0	0	0	0	0	0	Al Ha'et	Nawan
Not Available	Available	Not Available	Not Available	Available	0	0	0	0	0	0	0	0	0	0	0	0	0	0	0	0	0	Al-Mubarak	Nawan
Not Available	Available	Not Available	Not Available	Available	0	0	0	0	0	0	0	0	0	0	0	0	0	0	0	0	0	Al-Hajrouf	Nawan
Not Available	Available	Not Available	Not Available	Available	0	0	0	0	0	0	0	0	0	0	0	0	0	0	0	0	0	Al-Zyarah	Nawan
Not Available	Available	Not Available	Not Available	Available	0	0	0	0	0	0	0	0	0	0	0	0	0	0	0	0	0	Al-Masaqah	Nawan
Not Available	Available	Not Available	Not Available	Available	0	0	0	0	0	0	0	0	0	0	0	0	0	0	0	0	0	Sabab	Nawan
Not Available	Available	Not Available	Not Available	Available	0	0	0	0	0	0	0	0	0	0	0	0	0	0	0	0	0	Al-Sahwah	Nawan
Not Available	Available	Not Available	Not Available	Available	0	0	0	0	0	0	0	0	0	0	0	0	0	0	0	0	0	Makbeb	Nawan
Not Available	Available	Not Available	Not Available	Available	0	0	0	0	0	0	0	0	0	0	0	0	0	0	0	0	0	Al-Safuq	Nawan
Not Available	Available	Not Available	Not Available	Available	0	0	0	0	0	0	0	0	0	0	0	0	0	0	0	0	0	Okdah Al Sa'd	Nawan
Not Available	Not Available	Not Available	Not Available	Available	0	0	0	0	0	0	0	0	0	0	0	0	0	0	0	0	0	Wadi nawan (Public	Nawan

## Public services at the populated area level

## Number of Agricultural, Social, Administrative and Public Services and Banking Finance 2-2

Cities and villages where public services are available (available or not)					General, financial and banking services					Social and development services								Agricultural services			Populated area	Emirate or governorate or municipality	
Internet network	Cell phone	Telephone network	Water network	Electricity	Commercial bank	Postman	Post office	Travel agency	Public library	Civil defence	Cooperative association	Cooperative association	Development committee	Development centre	Social security	Notary branch	Notary	Court	Agricultural fund	Agricultural branch			Agricultural directorate
Not Available	Available	Not Available	Not Available	Available	0	0	0	0	0	0	0	0	0	0	0	0	0	0	0	0	0	Al-Zaruq	Nawan
Not Available	Not Available	Not Available	Not Available	Available	0	0	0	0	0	0	0	0	0	0	0	0	0	0	0	0	0	Al-Ma'yudah	Nawan
Not Available	Available	Not Available	Not Available	Available	0	0	0	0	0	0	0	0	0	0	0	0	0	0	0	0	0	Al-Oqaysaa	Nawan
Not Available	Not Available	Not Available	Not Available	Available	0	0	0	0	0	0	0	0	0	0	0	0	0	0	0	0	0	Mahaniz	Nawan
Not Available	Available	Not Available	Not Available	Available	0	0	0	0	0	0	0	0	0	0	0	0	0	0	0	0	0	Al-Qarn Al-Akhdar	Nawan
Not Available	Available	Not Available	Not Available	Available	0	0	0	0	0	0	0	0	0	0	0	0	0	0	0	0	0	Al-Qadb and Abu	Nawan
Not Available	Available	Not Available	Not Available	Available	0	0	0	0	0	0	0	0	0	0	0	0	0	0	0	0	0	Wadi Ram	Nawan
Not Available	Available	Not Available	Not Available	Available	0	0	0	0	0	0	0	0	0	0	0	0	0	0	0	0	0	Al-Qa'r	Nawan
Not Available	Available	Not Available	Not Available	Available	0	0	0	0	0	0	0	0	0	0	0	0	0	0	0	0	0	Al-Monairaa (Al-	Nawan
Not Available	Available	Not Available	Not Available	Available	0	0	0	0	0	0	0	0	0	0	0	0	0	0	0	0	0	Al-Fazazah	Nawan
Not Available	Available	Not Available	Not Available	Available	0	0	0	0	0	0	0	0	0	0	0	0	0	0	0	0	0	Al-Masa'id	Nawan
Not Available	Available	Not Available	Not Available	Available	0	0	0	0	0	0	0	0	0	0	0	0	0	0	0	0	0	Al-Moqrer	Nawan
Not Available	Available	Not Available	Not Available	Available	0	0	0	0	0	0	0	0	0	0	0	0	0	0	0	0	0	Al-Qoray'aa	Nawan
Not Available	Not Available	Not Available	Not Available	Available	0	0	0	0	0	0	0	0	0	0	0	0	0	0	0	0	0	Al-She'b Al-Yamany	Nawan
Not Available	Not Available	Not Available	Not Available	Available	0	0	0	0	0	0	0	0	0	0	0	0	0	0	0	0	0	Al-Marwah	Nawan
Not Available	Not Available	Not Available	Not Available	Available	0	0	0	0	0	0	0	0	0	0	0	0	0	0	0	0	0	Al Sawghaa	Nawan
Not Available	Not Available	Not Available	Not Available	Available	0	0	0	0	0	0	0	0	0	0	0	0	0	0	0	0	0	Debyan	Nawan
Not Available	Not Available	Not Available	Not Available	Available	0	0	0	0	0	0	0	0	0	0	0	0	0	0	0	0	0	Zaghfah	Nawan

## Public services at the populated area level

## Number of Agricultural, Social, Administrative and Public Services and Banking Finance 2-2

Cities and villages where public services are available (available or not)					General, financial and banking services					Social and development services								Agricultural services			Populated area	Emirate or governorate or municipality	
Internet network	Cell phone	Telephone network	Water network	Electricity	Commercial bank	Postman	Post office	Travel agency	Public library	Civil defence	Cooperative association	Cooperative association	Development committee	Development centre	Social security	Notary branch	Notary	Court	Agricultural fund	Agricultural branch			Agricultural directorate
Not Available	Available	Not Available	Not Available	Available	0	0	0	0	0	0	0	0	0	0	0	0	0	0	0	0	0	Gaman	Nawan
Not Available	Available	Not Available	Not Available	Available	0	0	0	0	0	0	0	0	0	0	0	0	0	0	0	0	0	Al-She'b Al-Shamy	Nawan
Not Available	Available	Not Available	Not Available	Available	0	0	0	0	0	0	0	0	0	0	0	0	0	0	0	0	0	Sharib Al-Zib	Nawan
Not Available	Available	Not Available	Not Available	Available	0	0	0	0	0	0	0	0	0	0	0	0	0	0	0	0	0	Al-Heed (Al-Sahwah)	Nawan
Not Available	Not Available	Not Available	Not Available	Available	0	0	0	0	0	0	0	0	0	0	0	0	0	0	0	0	0	Al Harah	Nawan
Not Available	Available	Not Available	Not Available	Available	0	0	0	0	0	0	0	0	0	0	0	0	0	0	0	0	0	Al-Dabr	Nawan
Not Available	Available	Not Available	Not Available	Available	0	0	0	0	0	0	0	0	0	0	0	0	0	0	0	0	0	Wadi Sh'than	Nawan
Not Available	Available	Not Available	Not Available	Available	0	0	0	0	0	0	0	0	0	0	0	0	0	0	0	0	0	Al-Raymah	Nawan
Not Available	Available	Not Available	Not Available	Available	0	0	0	0	0	0	0	0	0	0	0	0	0	0	0	0	0	Al Mozera'ah	Nawan
Not Available	Available	Not Available	Not Available	Available	0	0	0	0	0	0	0	0	0	0	0	0	0	0	0	0	0	Al-Hofrah and Al-	Nawan
Not Available	Available	Not Available	Not Available	Available	0	0	0	0	0	0	0	0	0	0	0	0	0	0	0	0	0	Al-Marabih	Nawan
Not Available	Available	Not Available	Not Available	Available	0	0	0	0	0	0	0	0	0	0	0	0	0	0	0	0	0	Al-Bad'ah	Nawan
Not Available	Available	Available	Not Available	Available	0	1	0	0	0	0	0	0	0	0	0	0	0	0	0	0	0	Al-Kabsah	Sheda Al Alaa
Not Available	Not Available	Not Available	Not Available	Available	0	0	0	0	0	0	0	0	0	0	0	0	0	0	0	0	0	Al-Malik	Sheda Al Alaa
Not Available	Not Available	Not Available	Not Available	Available	0	0	0	0	0	0	0	0	0	0	0	0	0	0	0	0	0	Al-Saqran	Sheda Al Alaa
Not Available	Not Available	Not Available	Not Available	Available	0	0	0	0	0	0	0	0	0	0	0	0	0	0	0	0	0	Al-Fayra'	Sheda Al Alaa
Not Available	Not Available	Not Available	Not Available	Available	0	0	0	0	0	0	0	0	0	0	0	0	0	0	0	0	0	Hada	Sheda Al Alaa
Not Available	Available	Not Available	Not Available	Available	0	0	0	0	0	0	0	0	0	0	0	0	0	0	0	0	0	Al-Jouf	Sheda Al Alaa

## Public services at the populated area level

## Number of Agricultural, Social, Administrative and Public Services and Banking Finance 2-2

Cities and villages where public services are available (available or not)					General, financial and banking services					Social and development services								Agricultural services			Populated area	Emirate or governorate or municipality	
Internet network	Cell phone	Telephone network	Water network	Electricity	Commercial bank	Postman	Post office	Travel agency	Public library	Civil defence	Cooperative association	Cooperative association	Development committee	Development centre	Social security	Notary branch	Notary	Court	Agricultural fund	Agricultural branch			Agricultural directorate
Not Available	Available	Not Available	Not Available	Available	0	0	0	0	0	0	0	0	0	0	0	0	0	0	0	0	0	Al Sour	Sheda Al Alaa
Not Available	Available	Not Available	Not Available	Available	0	0	0	0	0	0	0	0	0	0	0	0	0	0	0	0	0	Al Jawah	Sheda Al Alaa
Not Available	Available	Not Available	Not Available	Available	0	0	0	0	0	0	0	0	0	0	0	0	0	0	0	0	0	Far'ah Al-Salatin	Sheda Al Alaa
Not Available	Available	Not Available	Not Available	Available	0	0	0	0	0	0	0	0	0	0	0	0	0	0	0	0	0	Al-Ghamar	Sheda Al Alaa
Not Available	Available	Not Available	Not Available	Available	0	0	0	0	0	0	0	0	0	0	0	0	0	0	0	0	0	Al-malalih	Sheda Al Alaa
Not Available	Available	Not Available	Not Available	Available	0	0	0	0	0	0	0	0	0	0	0	0	0	0	0	0	0	Qarn Al-Jarfah	Sheda Al Alaa
Not Available	Available	Not Available	Not Available	Available	0	0	0	0	0	0	0	0	0	0	0	0	0	0	0	0	0	Al-Masa'idah	Sheda Al Alaa
Not Available	Available	Not Available	Not Available	Available	0	0	0	0	0	0	0	0	0	0	0	0	0	0	0	0	0	Lahn	Sheda Al Alaa
Available	Available	Available	Available	Available	0	0	0	0	0	0	0	0	0	0	0	0	0	0	0	0	0	Al Ayash	Al Jawah
Available	Available	Available	Available	Available	0	0	0	0	0	0	0	0	0	0	0	0	0	0	0	0	0	Al Tariq	Al Jawah
Available	Available	Available	Available	Available	0	0	0	0	0	1	0	0	1	0	0	0	0	0	0	0	0	Al Jawah	Al Jawah
Not Available	Available	Available	Available	Available	0	0	0	0	0	0	0	0	0	0	0	0	0	0	0	0	0	Ashab	Al Jawah
Available	Available	Available	Available	Available	0	0	0	0	0	0	0	0	0	0	0	0	0	0	0	0	0	Al-Ryanah	Al Jawah
Not Available	Available	Not Available	Not Available	Available	0	0	0	0	0	0	0	0	0	0	0	0	0	0	0	0	0	Al Sakran	Al Jawah
Not Available	Available	Not Available	Not Available	Available	0	0	0	0	0	0	0	0	0	0	0	0	0	0	0	0	0	Al-Masoud	Al Jawah
Available	Available	Available	Available	Available	0	0	0	0	0	0	0	0	0	0	0	0	0	0	0	0	0	Zi Ein	Al Jawah
Not Available	Not Available	Not Available	Not Available	Available	0	0	0	0	0	0	0	0	0	0	0	0	0	0	0	0	0	Hisn Al-Qar'ah	Al Jawah
Not Available	Not Available	Not Available	Not Available	Available	0	0	0	0	0	0	0	0	0	0	0	0	0	0	0	0	0	Baidhan	Al Jawah

## Public services at the populated area level

## Number of Agricultural, Social, Administrative and Public Services and Banking Finance 2-2

Cities and villages where public services are available (available or not)					General, financial and banking services					Social and development services								Agricultural services			Populated area	Emirate or governorate or municipality	
Internet network	Cell phone	Telephone network	Water network	Electricity	Commercial bank	Postman	Post office	Travel agency	Public library	Civil defence	Cooperative association	Cooperative association	Development committee	Development centre	Social security	Notary branch	Notary	Court	Agricultural fund	Agricultural branch			Agricultural directorate
Not Available	Not Available	Not Available	Not Available	Available	0	0	0	0	0	0	0	0	0	0	0	0	0	0	0	0	0	She'b Al-Magharrah	Al Jawah
Not Available	Available	Not Available	Not Available	Available	0	0	0	0	0	0	0	0	0	0	0	0	0	0	0	0	0	Hisn Al-Janab	Al Jawah
Available	Available	Not Available	Not Available	Available	0	0	0	0	0	0	0	0	0	0	0	0	0	0	0	0	0	Al Keftah	Al Jawah
Available	Available	Not Available	Not Available	Available	0	0	0	0	0	0	0	0	0	0	0	0	0	0	0	0	0	Al Hasoun	Al Jawah
Available	Available	Not Available	Not Available	Available	0	0	0	0	0	0	0	0	0	0	0	0	0	0	0	0	0	Al Haqwin	Al Jawah
Available	Available	Not Available	Not Available	Available	0	0	0	0	0	0	0	0	0	0	0	0	0	0	0	0	0	Gheyad	Al Jawah
Available	Available	Not Available	Not Available	Available	0	0	0	0	0	0	0	0	0	0	0	0	0	0	0	0	0	Al-Mehny	Al Jawah
Available	Available	Not Available	Not Available	Available	0	0	0	0	0	0	0	0	0	0	0	0	0	0	0	0	0	Al Fara'	Al Jawah
Not Available	Available	Not Available	Not Available	Available	0	0	0	0	0	0	0	0	0	0	0	0	0	0	0	0	0	Al-Jahlan	Al Jawah
Available	Available	Not Available	Not Available	Available	0	0	0	0	0	0	0	0	0	0	0	0	0	0	0	0	0	Dar Al Saed	Al Jawah
Not Available	Available	Not Available	Not Available	Available	0	0	0	0	0	0	0	0	0	0	0	0	0	0	0	0	0	Ghaflah	Al Jawah
Not Available	Available	Not Available	Not Available	Available	0	0	0	0	0	0	0	0	0	0	0	0	0	0	0	0	0	Al-Arawnah	Al Jawah
Not Available	Available	Not Available	Not Available	Available	0	0	0	0	0	0	0	0	0	0	0	0	0	0	0	0	0	Al-Sa'dah and Al-	Al Jawah
Not Available	Available	Not Available	Not Available	Available	0	0	0	0	0	0	0	0	0	0	0	0	0	0	0	0	0	Al-Maylh	Al Jawah
Not Available	Available	Not Available	Not Available	Available	0	0	0	0	0	0	0	0	0	0	0	0	0	0	0	0	0	Al-Khalifa	Al Jawah
Not Available	Available	Not Available	Not Available	Available	0	0	0	0	0	0	0	0	0	0	0	0	0	0	0	0	0	Al-Hanjour	Al Jawah
Available	Available	Available	Not Available	Available	0	1	0	0	0	1	0	0	0	0	0	0	0	0	0	0	0	Sand Al-Qahb	Neirah
Available	Available	Not Available	Not Available	Available	0	0	0	0	0	0	0	0	0	0	0	0	0	0	0	0	0	Al-Halimah	Neirah



## Public services at the populated area level

## Number of Agricultural, Social, Administrative and Public Services and Banking Finance 2-2

Cities and villages where public services are available (available or not)					General, financial and banking services					Social and development services								Agricultural services			Populated area	Emirate or governorate or municipality	
Internet network	Cell phone	Telephone network	Water network	Electricity	Commercial bank	Postman	Post office	Travel agency	Public library	Civil defence	Cooperative association	Cooperative association	Development committee	Development centre	Social security	Notary branch	Notary	Court	Agricultural fund	Agricultural branch			Agricultural directorate
Available	Available	Not Available	Not Available	Available	0	0	0	0	0	0	0	0	0	0	0	0	0	0	0	0	0	Al-Madhah	Neirah
Not Available	Available	Not Available	Not Available	Available	0	0	0	0	0	0	0	0	0	0	0	0	0	0	0	0	0	Al Saadan (the upper)	Neirah
Not Available	Available	Not Available	Not Available	Available	0	0	0	0	0	0	0	0	0	0	0	0	0	0	0	0	0	Sala	Neirah
Not Available	Available	Not Available	Not Available	Available	0	0	0	0	0	0	0	0	0	0	0	0	0	0	0	0	0	Al Saadan (the	Neirah
Available	Available	Not Available	Not Available	Available	0	0	0	0	0	0	0	0	0	0	0	0	0	0	0	0	0	Al-No'man	Neirah
Available	Available	Not Available	Not Available	Available	0	0	0	0	0	0	0	0	0	0	0	0	0	0	0	0	0	Al-Ansob	Neirah
Not Available	Available	Not Available	Not Available	Available	0	0	0	0	0	0	0	0	0	0	0	0	0	0	0	0	0	Al-Nosur	Neirah
Not Available	Available	Not Available	Not Available	Available	0	0	0	0	0	0	0	0	0	0	0	0	0	0	0	0	0	Al-Tawilah	Neirah
Not Available	Available	Not Available	Not Available	Available	0	0	0	0	0	0	0	0	0	0	0	0	0	0	0	0	0	Al-Qeyas	Neirah
Not Available	Available	Not Available	Not Available	Available	0	0	0	0	0	0	0	0	0	0	0	0	0	0	0	0	0	Al-Irq	Neirah
Not Available	Available	Not Available	Not Available	Available	0	0	0	0	0	0	0	0	0	0	0	0	0	0	0	0	0	Azibah	Neirah
Not Available	Available	Not Available	Not Available	Available	0	0	0	0	0	0	0	0	0	0	0	0	0	0	0	0	0	Al Hamrah	Neirah
Not Available	Available	Not Available	Not Available	Available	0	0	0	0	0	0	0	0	0	0	0	0	0	0	0	0	0	Al Hafnah	Neirah
Not Available	Available	Not Available	Not Available	Available	0	0	0	0	0	0	0	0	0	0	0	0	0	0	0	0	0	Al-Sehr	Neirah
Not Available	Available	Not Available	Not Available	Available	0	0	0	0	0	0	0	0	0	0	0	0	0	0	0	0	0	Mashrafah	Neirah
Not Available	Available	Not Available	Not Available	Available	0	0	0	0	0	0	0	0	0	0	0	0	0	0	0	0	0	Al-Wastah	Neirah
Not Available	Available	Not Available	Not Available	Available	0	0	0	0	0	0	0	0	0	0	0	0	0	0	0	0	0	Al-Qarn	Neirah
Not Available	Available	Not Available	Not Available	Available	0	0	0	0	0	0	0	0	0	0	0	0	0	0	0	0	0	Al-Hashf	Neirah

## Public services at the populated area level

## Number of Agricultural, Social, Administrative and Public Services and Banking Finance 2-2

Cities and villages where public services are available (available or not)					General, financial and banking services					Social and development services								Agricultural services			Populated area	Emirate or governorate or municipality	
Internet network	Cell phone	Telephone network	Water network	Electricity	Commercial bank	Postman	Post office	Travel agency	Public library	Civil defence	Cooperative association	Cooperative association	Development committee	Development centre	Social security	Notary branch	Notary	Court	Agricultural fund	Agricultural branch			Agricultural directorate
Not Available	Available	Not Available	Not Available	Available	0	0	0	0	0	0	0	0	0	0	0	0	0	0	0	0	0	Al-Masa'idah	Neirah
Not Available	Available	Not Available	Not Available	Available	0	0	0	0	0	0	0	0	0	0	0	0	0	0	0	0	0	Al-Rasin	Neirah
Not Available	Available	Not Available	Not Available	Available	0	0	0	0	0	0	0	0	0	0	0	0	0	0	0	0	0	Al-Shewal	Neirah
Not Available	Available	Not Available	Not Available	Available	0	0	0	0	0	0	0	0	0	0	0	0	0	0	0	0	0	Fatis	Neirah
Not Available	Available	Not Available	Not Available	Available	0	0	0	0	0	0	0	0	0	0	0	0	0	0	0	0	0	Al-Martbaa	Neirah
Not Available	Available	Not Available	Not Available	Available	0	0	0	0	0	0	0	0	0	0	0	0	0	0	0	0	0	Al-Safaa	Neirah
Not Available	Available	Not Available	Not Available	Available	0	0	0	0	0	0	0	0	0	0	0	0	0	0	0	0	0	Al-Shetfah	Neirah
Not Available	Available	Not Available	Not Available	Available	0	0	0	0	0	0	0	0	0	0	0	0	0	0	0	0	0	Al-Sharaqyah	Neirah
Not Available	Available	Not Available	Not Available	Available	0	0	0	0	0	0	0	0	0	0	0	0	0	0	0	0	0	Al-Akhlilah	Neirah
Not Available	Available	Not Available	Not Available	Available	0	0	0	0	0	0	0	0	0	0	0	0	0	0	0	0	0	Al-Mazra'ah	Neirah
Not Available	Not Available	Not Available	Not Available	Available	0	0	0	0	0	0	0	0	0	0	0	0	0	0	0	0	0	Al-Arbaa	Neirah
Not Available	Available	Not Available	Not Available	Available	0	0	0	0	0	0	0	0	0	0	0	0	0	0	0	0	0	Qarin	Neirah
Not Available	Available	Not Available	Not Available	Available	0	0	0	0	0	0	0	0	0	0	0	0	0	0	0	0	0	Umm Al Hamam	Neirah
Available	Available	Not Available	Not Available	Available	0	0	0	0	0	0	0	0	0	0	0	0	0	0	0	0	0	Qarin	Neirah
Not Available	Available	Not Available	Not Available	Available	0	0	0	0	0	0	0	0	0	0	0	0	0	0	0	0	0	Al-Dahd	Neirah
Not Available	Available	Not Available	Not Available	Available	0	0	0	0	0	0	0	0	0	0	0	0	0	0	0	0	0	Al-Merbah	Neirah
Not Available	Available	Not Available	Not Available	Available	0	0	0	0	0	0	0	0	0	0	0	0	0	0	0	0	0	Asibah	Neirah
Not Available	Available	Not Available	Not Available	Available	0	0	0	0	0	0	0	0	0	0	0	0	0	0	0	0	0	Ahd Al-Qafrah	Neirah

## Public services at the populated area level

## Number of Agricultural, Social, Administrative and Public Services and Banking Finance 2-2

Cities and villages where public services are available (available or not)					General, financial and banking services					Social and development services								Agricultural services			Populated area	Emirate or governorate or municipality	
Internet network	Cell phone	Telephone network	Water network	Electricity	Commercial bank	Postman	Post office	Travel agency	Public library	Civil defence	Cooperative association	Cooperative association	Development committee	Development centre	Social security	Notary branch	Notary	Court	Agricultural fund	Agricultural branch			Agricultural directorate
Not Available	Available	Not Available	Not Available	Available	0	0	0	0	0	0	0	0	0	0	0	0	0	0	0	0	0	Al-Sufayraa	Neirah
Not Available	Available	Not Available	Not Available	Available	0	0	0	0	0	0	0	0	0	0	0	0	0	0	0	0	0	Al-Enbah	Neirah
Not Available	Available	Not Available	Not Available	Available	0	0	0	0	0	0	0	0	0	0	0	0	0	0	0	0	0	Al-Khashbah	Neirah
Not Available	Available	Not Available	Not Available	Available	0	0	0	0	0	0	0	0	0	0	0	0	0	0	0	0	0	Quran	Neirah
Not Available	Available	Not Available	Not Available	Available	0	0	0	0	0	0	0	0	0	0	0	0	0	0	0	0	0	Al-Tabiqah	Neirah
Not Available	Available	Not Available	Not Available	Available	0	0	0	0	0	0	0	0	0	0	0	0	0	0	0	0	0	Al-Galb	Neirah
Not Available	Available	Not Available	Not Available	Available	0	0	0	0	0	0	0	0	0	0	0	0	0	0	0	0	0	Ma'atib	Neirah
Not Available	Available	Not Available	Not Available	Available	0	0	0	0	0	0	0	0	0	0	0	0	0	0	0	0	0	Al-Safaa	Neirah
Not Available	Available	Not Available	Not Available	Available	0	0	0	0	0	0	0	0	0	0	0	0	0	0	0	0	0	Al-Drawish	Neirah
Not Available	Available	Not Available	Not Available	Available	0	0	0	0	0	0	0	0	0	0	0	0	0	0	0	0	0	Halis	Neirah
Not Available	Not Available	Not Available	Not Available	Available	0	0	0	0	0	0	0	0	0	0	0	0	0	0	0	0	0	Al Darkah	Neirah
Not Available	Not Available	Not Available	Not Available	Available	0	0	0	0	0	0	0	0	0	0	0	0	0	0	0	0	0	Al-Maqsarah	Neirah
Not Available	Not Available	Not Available	Not Available	Available	0	0	0	0	0	0	0	0	0	0	0	0	0	0	0	0	0	Al-Halifah	Neirah
Not Available	Available	Not Available	Not Available	Available	0	0	0	0	0	0	0	0	0	0	0	0	0	0	0	0	0	Wadi Mamna	Wadi Mamna
Not Available	Available	Available	Available	Available	0	0	0	0	0	0	0	0	0	0	0	0	0	0	0	0	0	Al-Ejar (the lower)	Wadi Mamna
Not Available	Available	Not Available	Not Available	Available	0	0	0	0	0	0	0	0	0	0	0	0	0	0	0	0	0	Al-Ejar (the upper)	Wadi Mamna
Not Available	Available	Not Available	Not Available	Available	0	0	0	0	0	0	0	0	0	0	0	0	0	0	0	0	0	Madirah	Wadi Mamna
Not Available	Available	Not Available	Not Available	Available	0	0	0	0	0	0	0	0	0	0	0	0	0	0	0	0	0	Al-Aza	Wadi Mamna

## Public services at the populated area level

## Number of Agricultural, Social, Administrative and Public Services and Banking Finance 2-2

Cities and villages where public services are available (available or not)					General, financial and banking services					Social and development services								Agricultural services			Populated area	Emirate or governorate or municipality	
Internet network	Cell phone	Telephone network	Water network	Electricity	Commercial bank	Postman	Post office	Travel agency	Public library	Civil defence	Cooperative association	Cooperative association	Development committee	Development centre	Social security	Notary branch	Notary	Court	Agricultural fund	Agricultural branch			Agricultural directorate
Not Available	Available	Not Available	Not Available	Available	0	0	0	0	0	0	0	0	0	0	0	0	0	0	0	0	0	Al-Halimah	Wadi Mamna
Not Available	Available	Not Available	Not Available	Available	0	0	0	0	0	0	0	0	0	0	0	0	0	0	0	0	0	Al-Maydan and Al-	Wadi Mamna
Not Available	Available	Not Available	Not Available	Available	0	0	0	0	0	0	0	0	0	0	0	0	0	0	0	0	0	Hanzala	Wadi Mamna
Not Available	Available	Not Available	Not Available	Available	0	0	0	0	0	0	0	0	0	0	0	0	0	0	0	0	0	Al-Hajib	Wadi Mamna
Not Available	Available	Not Available	Not Available	Available	0	0	0	0	0	0	0	0	0	0	0	0	0	0	0	0	0	Al-Helsah	Wadi Mamna
Not Available	Available	Not Available	Not Available	Available	0	0	0	0	0	0	0	0	0	0	0	0	0	0	0	0	0	Al-Roshdah	Wadi Mamna
Not Available	Available	Not Available	Not Available	Available	0	0	0	0	0	0	0	0	0	0	0	0	0	0	0	0	0	Al-Shaqrah	Wadi Mamna
Not Available	Available	Not Available	Not Available	Available	0	0	0	0	0	0	0	0	0	0	0	0	0	0	0	0	0	Wadi Al Ahsabah	Wadi Al Ahsabah
Not Available	Available	Available	Available	Available	0	0	0	0	0	0	0	0	0	0	0	0	0	0	0	0	0	Al-Shawq	Wadi Al Ahsabah
Not Available	Available	Available	Available	Available	0	0	0	0	0	0	0	0	0	0	0	0	0	0	0	0	0	Rwah Al-Shraa	Wadi Al Ahsabah
Not Available	Available	Not Available	Not Available	Available	0	0	0	0	0	0	0	0	0	0	0	0	0	0	0	0	0	Al-Hanazy	Wadi Al Ahsabah
Not Available	Available	Not Available	Not Available	Available	0	0	0	0	0	0	0	0	0	0	0	0	0	0	0	0	0	Al-Baliniyah	Wadi Al Ahsabah
Not Available	Available	Not Available	Not Available	Available	0	0	0	0	0	0	0	0	0	0	0	0	0	0	0	0	0	Zaha	Wadi Al Ahsabah
Not Available	Available	Not Available	Not Available	Available	0	0	0	0	0	0	0	0	0	0	0	0	0	0	0	0	0	Al-Merath	Wadi Al Ahsabah
Not Available	Available	Not Available	Not Available	Available	0	0	0	0	0	0	0	0	0	0	0	0	0	0	0	0	0	Al-Asdaa	Wadi Al Ahsabah
Not Available	Available	Not Available	Not Available	Available	0	0	0	0	0	0	0	0	0	0	0	0	0	0	0	0	0	Al-Qutaybaa	Wadi Al Ahsabah
Not Available	Available	Not Available	Not Available	Available	0	0	0	0	0	0	0	0	0	0	0	0	0	0	0	0	0	Al-Sahwah	Wadi Al Ahsabah
Available	Available	Available	Available	Available	2	0	1	2	0	1	1	0	1	0	1	0	1	1	0	1	0	Al-Aqiq	Al Aqiq

## Public services at the populated area level

## Number of Agricultural, Social, Administrative and Public Services and Banking Finance 2-2

Cities and villages where public services are available (available or not)					General, financial and banking services					Social and development services								Agricultural services			Populated area	Emirate or governorate or municipality	
Internet network	Cell phone	Telephone network	Water network	Electricity	Commercial bank	Postman	Post office	Travel agency	Public library	Civil defence	Cooperative association	Cooperative association	Development committee	Development centre	Social security	Notary branch	Notary	Court	Agricultural fund	Agricultural branch			Agricultural directorate
Available	Available	Available	Available	Available	0	0	0	0	0	0	0	0	0	0	0	0	0	0	0	0	0	Daghsh	Al Aqiq
Available	Available	Not Available	Available	Available	0	0	0	0	0	0	0	0	0	0	0	0	0	0	0	0	0	Waqahwy Lif Village	Al Aqiq
Available	Available	Available	Available	Available	0	0	0	0	0	0	0	0	0	0	0	0	0	0	0	0	0	waqadah (the lower)	Al Aqiq
Available	Available	Available	Available	Available	0	0	0	0	0	0	0	0	0	0	0	0	0	0	0	0	0	Al-Khalif	Al Aqiq
Available	Available	Available	Available	Available	0	0	0	0	0	0	0	0	0	0	0	0	0	0	0	0	0	Al-Moshayrif	Al Aqiq
Available	Available	Available	Available	Available	0	0	0	0	0	0	0	0	0	0	0	0	0	0	0	0	0	Leef (the upper)	Al Aqiq
Available	Available	Not Available	Available	Available	0	0	0	0	0	0	0	0	0	0	0	0	0	0	0	0	0	Allahyan	Al Aqiq
Available	Available	Available	Available	Available	0	0	0	0	0	0	0	0	0	0	0	0	0	0	0	0	0	Al-Jefn (the lower)	Al Aqiq
Available	Available	Not Available	Available	Available	0	0	0	0	0	0	0	0	0	0	0	0	0	0	0	0	0	Abad Al-Baydaa	Al Aqiq
Available	Available	Available	Available	Available	0	0	0	0	0	0	0	0	0	0	0	0	0	0	0	0	0	Al-Jefn (the upper)	Al Aqiq
Available	Available	Not Available	Available	Available	0	0	0	0	0	0	0	0	0	0	0	0	0	0	0	0	0	Al-Qata'aa and Al-Qa'	Jarab
Available	Available	Available	Available	Available	0	0	0	0	0	0	0	0	0	0	0	0	0	0	0	0	0	As Safraa	Jarab
Available	Available	Available	Available	Available	0	0	0	0	0	0	0	0	0	0	0	0	0	0	0	0	0	Al-Malih	Jarab
Available	Available	Available	Available	Available	0	0	0	0	0	0	0	0	0	0	0	0	0	0	0	0	0	Al-Thawdah	Jarab
Available	Available	Available	Available	Available	0	1	0	0	0	1	0	0	0	0	0	0	0	0	0	0	0	Jarab	Jarab
Available	Available	Available	Available	Available	0	0	0	0	0	0	0	0	0	0	0	0	0	0	0	0	0	As-Sulaym	Jarab
Available	Available	Available	Available	Available	0	0	0	0	0	0	0	0	0	0	0	0	0	0	0	0	0	Al Hafnah	Jarab
Available	Available	Available	Available	Available	0	0	0	0	0	0	0	0	0	0	0	0	0	0	0	0	0	Einah	Jarab

## Public services at the populated area level

## Number of Agricultural, Social, Administrative and Public Services and Banking Finance 2-2

Cities and villages where public services are available (available or not)					General, financial and banking services					Social and development services								Agricultural services			Populated area	Emirate or governorate or municipality	
Internet network	Cell phone	Telephone network	Water network	Electricity	Commercial bank	Postman	Post office	Travel agency	Public library	Civil defence	Cooperative association	Cooperative association	Development committee	Development centre	Social security	Notary branch	Notary	Court	Agricultural fund	Agricultural branch			Agricultural directorate
Available	Available	Available	Available	Available	0	0	0	0	0	0	0	0	0	0	0	0	0	0	0	0	0	Al-Khafj and Al-Khafij	Jarab
Available	Available	Available	Available	Available	0	0	0	0	0	0	0	0	0	0	0	0	0	0	0	0	0	Al-Zera'	Jarab
Available	Available	Available	Available	Available	0	0	0	0	0	0	0	0	0	0	0	0	0	0	0	0	0	Al-Abairiq	Jarab
Available	Available	Available	Available	Available	0	0	0	0	0	0	0	0	0	0	0	0	0	0	0	0	0	Al-Falaq	Jarab
Available	Available	Available	Not Available	Available	0	0	1	0	0	1	0	0	0	0	0	0	0	0	0	0	0	Al-Jafdrah	Kera Al Ha'et
Available	Available	Available	Not Available	Available	0	0	0	0	0	0	0	0	0	0	0	0	0	0	0	0	0	Al-Jabjabah	Kera Al Ha'et
Available	Available	Available	Not Available	Available	0	0	0	0	0	0	0	0	0	0	0	0	0	0	0	0	0	Qa' Sahim	Kera Al Ha'et
Available	Available	Available	Not Available	Available	0	0	0	0	0	0	0	0	0	0	0	0	0	0	0	0	0	Al-Robwah	Kera Al Ha'et
Available	Available	Available	Not Available	Available	0	0	0	0	0	0	0	0	0	0	0	0	0	0	0	0	0	Al Ha'et	Kera Al Ha'et
Not Available	Available	Not Available	Not Available	Available	0	0	0	0	0	0	0	0	0	0	0	0	0	0	0	0	0	Jamilah	Kera Al Ha'et
Not Available	Not Available	Not Available	Not Available	Available	0	0	0	0	0	0	0	0	0	0	0	0	0	0	0	0	0	Mahd Al-Ghebbah	Kera Al Ha'et
Available	Available	Not Available	Not Available	Available	0	0	0	0	0	0	0	0	0	0	0	0	0	0	0	0	0	Motaradah	Kera Al Ha'et
Not Available	Not Available	Not Available	Not Available	Available	0	0	0	0	0	0	0	0	0	0	0	0	0	0	0	0	0	Mahd Shawahit	Kera Al Ha'et
Available	Available	Not Available	Not Available	Available	0	0	0	0	0	0	0	0	0	0	0	0	0	0	0	0	0	Al-Qadaa	Kera Al Ha'et
Available	Available	Not Available	Not Available	Available	0	0	0	0	0	0	0	0	0	0	0	0	0	0	0	0	0	Mahd omq	Kera Al Ha'et
Available	Available	Not Available	Not Available	Available	0	0	0	0	0	0	0	0	0	0	0	0	0	0	0	0	0	Al-Khamayil	Kera Al Ha'et
Available	Available	Not Available	Not Available	Available	0	0	0	0	0	0	0	0	0	0	0	0	0	0	0	0	0	Al Faris	Kera Al Ha'et
Available	Available	Not Available	Not Available	Available	0	0	0	0	0	0	0	0	0	0	0	0	0	0	0	0	0	Allewaa	Kera Al Ha'et

## Public services at the populated area level

## Number of Agricultural, Social, Administrative and Public Services and Banking Finance 2-2

Cities and villages where public services are available (available or not)					General, financial and banking services					Social and development services								Agricultural services			Populated area	Emirate or governorate or municipality	
Internet network	Cell phone	Telephone network	Water network	Electricity	Commercial bank	Postman	Post office	Travel agency	Public library	Civil defence	Cooperative association	Cooperative association	Development committee	Development centre	Social security	Notary branch	Notary	Court	Agricultural fund	Agricultural branch			Agricultural directorate
Available	Available	Not Available	Not Available	Available	0	0	0	0	0	0	0	0	0	0	0	0	0	0	0	0	0	Al-Sahman	Kera Al Ha'et
Available	Available	Not Available	Not Available	Available	0	0	0	0	0	0	0	0	0	0	0	0	0	0	0	0	0	Al Hashraj	Kera Al Ha'et
Available	Available	Not Available	Not Available	Available	0	0	0	0	0	0	0	0	0	0	0	0	0	0	0	0	0	Al-Majemer	Kera Al Ha'et
Available	Available	Not Available	Not Available	Available	0	0	0	0	0	0	0	0	0	0	0	0	0	0	0	0	0	Al-Matlouh	Kera Al Ha'et
Available	Available	Not Available	Not Available	Available	0	0	0	0	0	0	0	0	0	0	0	0	0	0	0	0	0	Al-Salim (the lower)	Kera Al Ha'et
Available	Available	Not Available	Not Available	Available	0	0	0	0	0	0	0	0	0	0	0	0	0	0	0	0	0	Al-Jezy	Kera Al Ha'et
Available	Available	Not Available	Not Available	Available	0	0	0	0	0	0	0	0	0	0	0	0	0	0	0	0	0	Mo'awad	Kera Al Ha'et
Available	Available	Not Available	Not Available	Available	0	0	0	0	0	0	0	0	0	0	0	0	0	0	0	0	0	Al-Salim (the upper)	Kera Al Ha'et
Available	Available	Not Available	Not Available	Available	0	0	0	0	0	0	0	0	0	0	0	0	0	0	0	0	0	Al Kara	Kera Al Ha'et
Available	Available	Not Available	Not Available	Available	0	0	0	0	0	0	0	0	0	0	0	0	0	0	0	0	0	Al-Na'rah	Warakh
Available	Available	Not Available	Not Available	Available	0	0	0	0	0	0	0	0	0	0	0	0	0	0	0	0	0	Al-Malih (the upper)	Warakh
Available	Available	Not Available	Not Available	Available	0	0	0	0	0	0	0	0	0	0	0	0	0	0	0	0	0	Al-Khalif	Warakh
Not Available	Not Available	Not Available	Not Available	Available	0	0	0	0	0	0	0	0	0	0	0	0	0	0	0	0	0	Al-Qora (the upper)	Warakh
Not Available	Not Available	Not Available	Not Available	Available	0	0	0	0	0	0	0	0	0	0	0	0	0	0	0	0	0	Al-Qora (the lower)	Warakh
Available	Available	Not Available	Not Available	Available	0	0	0	0	0	0	0	0	0	0	0	0	0	0	0	0	0	Al Subaykh	Warakh
Available	Available	Not Available	Not Available	Available	0	0	0	0	0	0	0	0	0	0	0	0	0	0	0	0	0	Al Hedq	Warakh
Available	Available	Not Available	Not Available	Available	0	0	0	0	0	0	0	0	0	0	0	0	0	0	0	0	0	Umm Al Thamam	Warakh
Available	Available	Not Available	Not Available	Available	0	0	0	0	0	0	0	0	0	0	0	0	0	0	0	0	0	Al-Sarih	Warakh

## Public services at the populated area level

## Number of Agricultural, Social, Administrative and Public Services and Banking Finance 2-2

Cities and villages where public services are available (available or not)					General, financial and banking services					Social and development services									Agricultural services			Populated area	Emirate or governorate or municipality
Internet network	Cell phone	Telephone network	Water network	Electricity	Commercial bank	Postman	Post office	Travel agency	Public library	Civil defence	Cooperative association	Cooperative association	Development committee	Development centre	Social security	Notary branch	Notary	Court	Agricultural fund	Agricultural branch	Agricultural directorate		
Available	Available	Not Available	Not Available	Available	0	0	0	0	0	0	0	0	0	0	0	0	0	0	0	0	0	She'bah Al-Der' and	Warakh
Available	Available	Not Available	Not Available	Available	0	0	0	0	0	0	0	0	0	0	0	0	0	0	0	0	0	Dathnah	Warakh
Available	Available	Not Available	Not Available	Available	0	0	0	0	0	0	0	0	0	0	0	0	0	0	0	0	0	Al-Shatbah	Warakh
Available	Available	Not Available	Not Available	Available	0	0	0	0	0	0	0	0	0	0	0	0	0	0	0	0	0	Al-Haymum	Warakh
Available	Available	Not Available	Not Available	Available	0	0	0	0	0	0	0	0	0	0	0	0	0	0	0	0	0	Al-Nab'ah	Warakh
Available	Available	Not Available	Not Available	Available	0	0	0	0	0	0	0	0	0	0	0	0	0	0	0	0	0	Al-Arak (the upper	Warakh
Available	Available	Not Available	Not Available	Available	0	0	0	0	0	0	0	0	0	0	0	0	0	0	0	0	0	Al-Namrah	Warakh
Available	Available	Not Available	Not Available	Available	0	0	0	0	0	0	0	0	0	0	0	0	0	0	0	0	0	Wadi Al-Wabah	Warakh
Available	Available	Not Available	Not Available	Available	0	0	0	0	0	0	0	0	0	0	0	0	0	0	0	0	0	Umm Othman	Warakh
Available	Available	Not Available	Not Available	Available	0	0	0	0	0	0	0	0	0	0	0	0	0	0	0	0	0	Al-Howil	Warakh
Available	Available	Not Available	Not Available	Available	0	0	0	0	0	0	0	0	0	0	0	0	0	0	0	0	0	Al-Suesiyah	Warakh
Available	Available	Not Available	Not Available	Available	0	1	0	0	0	0	0	0	0	0	0	0	0	0	0	0	0	Al Boytha	Al Boytha
Available	Available	Not Available	Not Available	Available	0	0	0	0	0	0	0	0	0	0	0	0	0	0	0	0	0	Al Jawa	Al Jawa
Available	Available	Available	Available	Available	0	0	0	0	0	0	0	0	0	0	0	0	0	0	0	0	0	Bahr (the western)	Bahr
Available	Available	Available	Available	Available	2	1	1	1	0	1	1	0	1	0	1	0	1	1	0	1	0	Qilwah	Qilwah
Not Available	Available	Not Available	Not Available	Available	0	0	0	0	0	0	0	0	0	0	0	0	0	0	0	0	0	Al-Nasbah and Al-Dar	Qilwah
Not Available	Available	Not Available	Not Available	Available	0	0	0	0	0	0	0	0	0	0	0	0	0	0	0	0	0	Al-Wosta	Qilwah
Available	Available	Not Available	Not Available	Available	0	0	0	0	0	0	0	0	0	0	0	0	0	0	0	0	0	Al-Qarn	Qilwah



## Public services at the populated area level

## Number of Agricultural, Social, Administrative and Public Services and Banking Finance 2-2

Cities and villages where public services are available (available or not)					General, financial and banking services					Social and development services								Agricultural services			Populated area	Emirate or governorate or municipality	
Internet network	Cell phone	Telephone network	Water network	Electricity	Commercial bank	Postman	Post office	Travel agency	Public library	Civil defence	Cooperative association	Cooperative association	Development committee	Development centre	Social security	Notary branch	Notary	Court	Agricultural fund	Agricultural branch			Agricultural directorate
Available	Available	Not Available	Not Available	Available	0	0	0	0	0	0	0	0	0	0	0	0	0	0	0	0	0	Al-Tishan	Qilwah
Available	Available	Not Available	Not Available	Available	0	0	0	0	0	0	0	0	0	0	0	0	0	0	0	0	0	Al-Hanany	Qilwah
Not Available	Available	Not Available	Not Available	Available	0	0	0	0	0	0	0	0	0	0	0	0	0	0	0	0	0	Al-Ghoulah	Qilwah
Not Available	Available	Not Available	Not Available	Available	0	0	0	0	0	0	0	0	0	0	0	0	0	0	0	0	0	Al-Keds	Qilwah
Not Available	Available	Not Available	Not Available	Available	0	0	0	0	0	0	0	0	0	0	0	0	0	0	0	0	0	Al-Zohrah	Qilwah
Not Available	Available	Not Available	Not Available	Available	0	0	0	0	0	0	0	0	0	0	0	0	0	0	0	0	0	Al-Taif	Qilwah
Not Available	Available	Not Available	Not Available	Available	0	0	0	0	0	0	0	0	0	0	0	0	0	0	0	0	0	Al-Madhah	Qilwah
Not Available	Available	Not Available	Not Available	Available	0	0	0	0	0	0	0	0	0	0	0	0	0	0	0	0	0	Al-Khartoum	Qilwah
Not Available	Available	Not Available	Not Available	Available	0	0	0	0	0	0	0	0	0	0	0	0	0	0	0	0	0	Al-Abadiyah	Qilwah
Not Available	Available	Not Available	Not Available	Available	0	0	0	0	0	0	0	0	0	0	0	0	0	0	0	0	0	Al Bidha	Qilwah
Not Available	Available	Not Available	Not Available	Available	0	0	0	0	0	0	0	0	0	0	0	0	0	0	0	0	0	Al Hadb	Qilwah
Not Available	Available	Not Available	Not Available	Available	0	0	0	0	0	0	0	0	0	0	0	0	0	0	0	0	0	Hadb Al-Darb Hadb	Qilwah
Not Available	Available	Not Available	Not Available	Available	0	0	0	0	0	0	0	0	0	0	0	0	0	0	0	0	0	Sand Al-Wdahiyah	Qilwah
Not Available	Available	Not Available	Not Available	Available	0	0	0	0	0	0	0	0	0	0	0	0	0	0	0	0	0	Al Qaz'a	Qilwah
Not Available	Available	Not Available	Not Available	Available	0	0	0	0	0	0	0	0	0	0	0	0	0	0	0	0	0	Al Juwar	Qilwah
Not Available	Available	Not Available	Not Available	Available	0	0	0	0	0	0	0	0	0	0	0	0	0	0	0	0	0	Rab' Al-Kahil	Qilwah
Not Available	Available	Not Available	Not Available	Available	0	0	0	0	0	0	0	0	0	0	0	0	0	0	0	0	0	Al-Aqza'	Qilwah
Not Available	Available	Not Available	Not Available	Available	0	0	0	0	0	0	0	0	0	0	0	0	0	0	0	0	0	Al Dahla	Qilwah

## Public services at the populated area level

## Number of Agricultural, Social, Administrative and Public Services and Banking Finance 2-2

Cities and villages where public services are available (available or not)					General, financial and banking services					Social and development services								Agricultural services			Populated area	Emirate or governorate or municipality	
Internet network	Cell phone	Telephone network	Water network	Electricity	Commercial bank	Postman	Post office	Travel agency	Public library	Civil defence	Cooperative association	Cooperative association	Development committee	Development centre	Social security	Notary branch	Notary	Court	Agricultural fund	Agricultural branch			Agricultural directorate
Not Available	Available	Not Available	Not Available	Available	0	0	0	0	0	0	0	0	0	0	0	0	0	0	0	0	0	Al Taraf	Qilwah
Not Available	Available	Not Available	Not Available	Available	0	0	0	0	0	0	0	0	0	0	0	0	0	0	0	0	0	Rab' Al-Wabil	Qilwah
Not Available	Available	Not Available	Not Available	Available	0	0	0	0	0	0	0	0	0	0	0	0	0	0	0	0	0	Sakarar	Qilwah
Available	Available	Not Available	Not Available	Available	0	0	0	0	0	0	0	0	0	0	0	0	0	0	0	0	0	Al-Omr	Qilwah
Available	Available	Not Available	Not Available	Available	0	0	0	0	0	0	0	0	0	0	0	0	0	0	0	0	0	Al Hafnah	Qilwah
Not Available	Available	Not Available	Not Available	Available	0	0	0	0	0	0	0	0	0	0	0	0	0	0	0	0	0	Al-Talaqah (the	Qilwah
Not Available	Available	Not Available	Not Available	Available	0	0	0	0	0	0	0	0	0	0	0	0	0	0	0	0	0	Al-Talaqah (the	Qilwah
Not Available	Available	Not Available	Not Available	Available	0	0	0	0	0	0	0	0	0	0	0	0	0	0	0	0	0	Al-Masil	Qilwah
Available	Available	Not Available	Not Available	Available	0	0	0	0	0	0	0	0	0	0	0	0	0	0	0	0	0	Al Sekan and Al-	Qilwah
Not Available	Available	Not Available	Not Available	Available	0	0	0	0	0	0	0	0	0	0	0	0	0	0	0	0	0	Al-Mariby and Hanak	Qilwah
Not Available	Available	Not Available	Not Available	Available	0	0	0	0	0	0	0	0	0	0	0	0	0	0	0	0	0	Al-Arayis	Qilwah
Not Available	Available	Not Available	Not Available	Available	0	0	0	0	0	0	0	0	0	0	0	0	0	0	0	0	0	Wadi Rashwah	Qilwah
Available	Available	Not Available	Not Available	Available	0	0	0	0	0	0	0	0	0	0	0	0	0	0	0	0	0	Al-Hasbah	Qilwah
Not Available	Available	Not Available	Not Available	Available	0	0	0	0	0	0	0	0	0	0	0	0	0	0	0	0	0	Wadi Meltih	Qilwah
Not Available	Available	Not Available	Not Available	Available	0	0	0	0	0	0	0	0	0	0	0	0	0	0	0	0	0	Namar	Qilwah
Not Available	Available	Not Available	Not Available	Available	0	0	0	0	0	0	0	0	0	0	0	0	0	0	0	0	0	Al-Nab'ah	Qilwah
Not Available	Available	Not Available	Not Available	Available	0	0	0	0	0	0	0	0	0	0	0	0	0	0	0	0	0	Al Hajafah	Qilwah
Not Available	Available	Not Available	Not Available	Available	0	0	0	0	0	0	0	0	0	0	0	0	0	0	0	0	0	Hanziyah Al-Salfah	Qilwah

## Public services at the populated area level

## Number of Agricultural, Social, Administrative and Public Services and Banking Finance 2-2

Cities and villages where public services are available (available or not)					General, financial and banking services					Social and development services								Agricultural services			Populated area	Emirate or governorate or municipality	
Internet network	Cell phone	Telephone network	Water network	Electricity	Commercial bank	Postman	Post office	Travel agency	Public library	Civil defence	Cooperative association	Cooperative association	Development committee	Development centre	Social security	Notary branch	Notary	Court	Agricultural fund	Agricultural branch			Agricultural directorate
Not Available	Available	Not Available	Not Available	Available	0	0	0	0	0	0	0	0	0	0	0	0	0	0	0	0	0	Allebdah	Qilwah
Not Available	Available	Not Available	Not Available	Available	0	0	0	0	0	0	0	0	0	0	0	0	0	0	0	0	0	Al-Masrouh	Qilwah
Not Available	Available	Not Available	Not Available	Available	0	0	0	0	0	0	0	0	0	0	0	0	0	0	0	0	0	Al-Sal'ah (the lower)	Qilwah
Not Available	Available	Not Available	Not Available	Available	0	0	0	0	0	0	0	0	0	0	0	0	0	0	0	0	0	Habs Al-Raj'	Qilwah
Not Available	Available	Not Available	Not Available	Available	0	0	0	0	0	0	0	0	0	0	0	0	0	0	0	0	0	Rad'an	Qilwah
Not Available	Available	Not Available	Not Available	Available	0	0	0	0	0	0	0	0	0	0	0	0	0	0	0	0	0	Matwah and Al-	Qilwah
Not Available	Available	Not Available	Not Available	Available	0	0	0	0	0	0	0	0	0	0	0	0	0	0	0	0	0	Al-Athilah	Qilwah
Not Available	Available	Not Available	Not Available	Available	0	0	0	0	0	0	0	0	0	0	0	0	0	0	0	0	0	Nayraa in Al-Dian	Qilwah
Not Available	Not Available	Not Available	Not Available	Available	0	0	0	0	0	0	0	0	0	0	0	0	0	0	0	0	0	Al-Shaqib	Qilwah
Not Available	Available	Not Available	Not Available	Available	0	0	0	0	0	0	0	0	0	0	0	0	0	0	0	0	0	Al-Kathanah	Qilwah
Not Available	Available	Not Available	Not Available	Available	0	0	0	0	0	0	0	0	0	0	0	0	0	0	0	0	0	Humayraa	Qilwah
Not Available	Available	Not Available	Not Available	Available	0	0	0	0	0	0	0	0	0	0	0	0	0	0	0	0	0	Shulah	Qilwah
Not Available	Available	Not Available	Not Available	Available	0	0	0	0	0	0	0	0	0	0	0	0	0	0	0	0	0	Makhshush	Qilwah
Not Available	Available	Not Available	Not Available	Available	0	0	0	0	0	0	0	0	0	0	0	0	0	0	0	0	0	Al-Qa'rat	Qilwah
Not Available	Available	Not Available	Not Available	Available	0	0	0	0	0	0	0	0	0	0	0	0	0	0	0	0	0	Shahib	Qilwah
Not Available	Available	Not Available	Not Available	Available	0	0	0	0	0	0	0	0	0	0	0	0	0	0	0	0	0	Al Qadeimah	Qilwah
Not Available	Available	Not Available	Not Available	Available	0	0	0	0	0	0	0	0	0	0	0	0	0	0	0	0	0	Al-Sadid Al-Matin	Qilwah
Not Available	Available	Not Available	Not Available	Available	0	0	0	0	0	0	0	0	0	0	0	0	0	0	0	0	0	Sha'thah	Qilwah

## Public services at the populated area level

## Number of Agricultural, Social, Administrative and Public Services and Banking Finance 2-2

Cities and villages where public services are available (available or not)					General, financial and banking services					Social and development services								Agricultural services			Populated area	Emirate or governorate or municipality	
Internet network	Cell phone	Telephone network	Water network	Electricity	Commercial bank	Postman	Post office	Travel agency	Public library	Civil defence	Cooperative association	Cooperative association	Development committee	Development centre	Social security	Notary branch	Notary	Court	Agricultural fund	Agricultural branch			Agricultural directorate
Not Available	Available	Not Available	Not Available	Available	0	0	0	0	0	0	0	0	0	0	0	0	0	0	0	0	0	Al-Kholwah	Qilwah
Not Available	Available	Not Available	Not Available	Available	0	0	0	0	0	0	0	0	0	0	0	0	0	0	0	0	0	Al Radad	Qilwah
Not Available	Available	Not Available	Not Available	Available	0	0	0	0	0	0	0	0	0	0	0	0	0	0	0	0	0	Al-Makhbah	Qilwah
Not Available	Available	Not Available	Not Available	Available	0	0	0	0	0	0	0	0	0	0	0	0	0	0	0	0	0	Sand Al-Medhah	Qilwah
Not Available	Available	Not Available	Not Available	Available	0	0	0	0	0	0	0	0	0	0	0	0	0	0	0	0	0	Al-Hamdah	Qilwah
Not Available	Available	Not Available	Not Available	Available	0	0	0	0	0	0	0	0	0	0	0	0	0	0	0	0	0	Sa'id Ghazwan	Qilwah
Not Available	Available	Not Available	Not Available	Available	0	0	0	0	0	0	0	0	0	0	0	0	0	0	0	0	0	Marouh	Qilwah
Not Available	Available	Not Available	Not Available	Available	0	0	0	0	0	0	0	0	0	0	0	0	0	0	0	0	0	Al Qorin	Qilwah
Not Available	Available	Not Available	Not Available	Available	0	0	0	0	0	0	0	0	0	0	0	0	0	0	0	0	0	Al-Samraa	Qilwah
Not Available	Available	Not Available	Not Available	Available	0	0	0	0	0	0	0	0	0	0	0	0	0	0	0	0	0	Al Taraf	Qilwah
Not Available	Available	Not Available	Not Available	Available	0	0	0	0	0	0	0	0	0	0	0	0	0	0	0	0	0	Shamarqiyah	Qilwah
Not Available	Available	Not Available	Not Available	Available	0	0	0	0	0	0	0	0	0	0	0	0	0	0	0	0	0	Al-Ratmah	Qilwah
Not Available	Available	Not Available	Not Available	Available	0	0	0	0	0	0	0	0	0	0	0	0	0	0	0	0	0	Al-Sobh (the uppe)	Qilwah
Not Available	Available	Not Available	Not Available	Available	0	0	0	0	0	0	0	0	0	0	0	0	0	0	0	0	0	Al-Sobh (the lower)	Qilwah
Not Available	Available	Not Available	Not Available	Available	0	0	0	0	0	0	0	0	0	0	0	0	0	0	0	0	0	Al-Taif	Qilwah
Not Available	Available	Not Available	Not Available	Available	0	0	0	0	0	0	0	0	0	0	0	0	0	0	0	0	0	Khash'an	Qilwah
Not Available	Available	Not Available	Not Available	Available	0	0	0	0	0	0	0	0	0	0	0	0	0	0	0	0	0	Ar Rawh	Qilwah
Not Available	Available	Not Available	Not Available	Available	0	0	0	0	0	0	0	0	0	0	0	0	0	0	0	0	0	Al Zafer (Ahmar)	Qilwah

## Public services at the populated area level

## Number of Agricultural, Social, Administrative and Public Services and Banking Finance 2-2

Cities and villages where public services are available (available or not)					General, financial and banking services					Social and development services								Agricultural services			Populated area	Emirate or governorate or municipality	
Internet network	Cell phone	Telephone network	Water network	Electricity	Commercial bank	Postman	Post office	Travel agency	Public library	Civil defence	Cooperative association	Cooperative association	Development committee	Development centre	Social security	Notary branch	Notary	Court	Agricultural fund	Agricultural branch			Agricultural directorate
Not Available	Available	Not Available	Not Available	Available	0	0	0	0	0	0	0	0	0	0	0	0	0	0	0	0	0	Al-Moslim	Qilwah
Not Available	Available	Not Available	Not Available	Available	0	0	0	0	0	0	0	0	0	0	0	0	0	0	0	0	0	Al-Ja'dah (the upper)	Qilwah
Not Available	Available	Not Available	Not Available	Available	0	0	0	0	0	0	0	0	0	0	0	0	0	0	0	0	0	Al-Ja'dah (the lower)	Qilwah
Not Available	Available	Not Available	Not Available	Available	0	0	0	0	0	0	0	0	0	0	0	0	0	0	0	0	0	Naghilah Al-Hussein	Qilwah
Not Available	Available	Not Available	Not Available	Available	0	0	0	0	0	0	0	0	0	0	0	0	0	0	0	0	0	Al-Sa'abin	Qilwah
Not Available	Available	Not Available	Not Available	Available	0	0	0	0	0	0	0	0	0	0	0	0	0	0	0	0	0	Al Hadb	Qilwah
Not Available	Available	Not Available	Not Available	Available	0	0	0	0	0	0	0	0	0	0	0	0	0	0	0	0	0	Al Qa'dan	Qilwah
Not Available	Available	Not Available	Not Available	Available	0	0	0	0	0	0	0	0	0	0	0	0	0	0	0	0	0	Al-Moqan'at	Qilwah
Not Available	Available	Not Available	Not Available	Available	0	0	0	0	0	0	0	0	0	0	0	0	0	0	0	0	0	Al-Kadid	Qilwah
Not Available	Available	Not Available	Not Available	Available	0	0	0	0	0	0	0	0	0	0	0	0	0	0	0	0	0	Dar Al-Marim	Qilwah
Not Available	Available	Not Available	Not Available	Available	0	0	0	0	0	0	0	0	0	0	0	0	0	0	0	0	0	Al-Sanad	Qilwah
Not Available	Available	Not Available	Not Available	Available	0	0	0	0	0	0	0	0	0	0	0	0	0	0	0	0	0	Qahtan	Qilwah
Not Available	Available	Not Available	Not Available	Available	0	0	0	0	0	0	0	0	0	0	0	0	0	0	0	0	0	Al-Hashas	Qilwah
Not Available	Available	Not Available	Not Available	Available	0	0	0	0	0	0	0	0	0	0	0	0	0	0	0	0	0	Barley	Qilwah
Not Available	Available	Not Available	Not Available	Available	0	0	0	0	0	0	0	0	0	0	0	0	0	0	0	0	0	Al-Susiyah	Qilwah
Not Available	Available	Not Available	Not Available	Available	0	0	0	0	0	0	0	0	0	0	0	0	0	0	0	0	0	Al Ras'at	Qilwah
Not Available	Available	Not Available	Not Available	Available	0	0	0	0	0	0	0	0	0	0	0	0	0	0	0	0	0	Tawusah	Qilwah
Not Available	Available	Not Available	Not Available	Available	0	0	0	0	0	0	0	0	0	0	0	0	0	0	0	0	0	Al-Tawlah	Qilwah

## Public services at the populated area level

## Number of Agricultural, Social, Administrative and Public Services and Banking Finance 2-2

Cities and villages where public services are available (available or not)					General, financial and banking services					Social and development services								Agricultural services			Populated area	Emirate or governorate or municipality	
Internet network	Cell phone	Telephone network	Water network	Electricity	Commercial bank	Postman	Post office	Travel agency	Public library	Civil defence	Cooperative association	Cooperative association	Development committee	Development centre	Social security	Notary branch	Notary	Court	Agricultural fund	Agricultural branch			Agricultural directorate
Not Available	Available	Not Available	Not Available	Available	0	0	0	0	0	0	0	0	0	0	0	0	0	0	0	0	0	Al-Mos'ad	Qilwah
Not Available	Available	Not Available	Not Available	Available	0	0	0	0	0	0	0	0	0	0	0	0	0	0	0	0	0	Qar'ah	Qilwah
Not Available	Available	Available	Available	Available	0	0	0	0	0	0	0	0	0	0	0	0	0	0	0	0	0	Al-Ghabshah	Qilwah
Available	Available	Available	Available	Available	0	0	0	0	0	0	0	0	0	0	0	0	0	0	0	0	0	Al-Madhah	Qilwah
Not Available	Available	Not Available	Not Available	Available	0	0	0	0	0	0	0	0	0	0	0	0	0	0	0	0	0	Al-Hutah	Qilwah
Available	Available	Available	Available	Available	0	0	0	0	0	0	0	0	0	0	0	0	0	0	0	0	0	Al-Ka'tah	Qilwah
Not Available	Available	Available	Available	Available	0	0	1	0	0	1	0	0	0	0	0	0	0	0	0	0	0	Khamis Al-Sho'raa	Ash Shara
Not Available	Available	Not Available	Available	Available	0	0	0	0	0	0	0	0	0	0	0	0	0	0	0	0	0	Al Fara'	Ash Shara
Available	Available	Not Available	Available	Available	0	0	0	0	0	0	0	0	0	0	0	0	0	0	0	0	0	Al Abla'	Ash Shara
Available	Available	Not Available	Available	Available	0	0	0	0	0	0	0	0	0	0	0	0	0	0	0	0	0	Al-Ma'sum	Ash Shara
Available	Available	Not Available	Available	Available	0	0	0	0	0	0	0	0	0	0	0	0	0	0	0	0	0	Al-Zbiyah	Ash Shara
Available	Available	Not Available	Not Available	Available	0	0	0	0	0	0	0	0	0	0	0	0	0	0	0	0	0	Habs Al-Ethna	Ash Shara
Available	Available	Not Available	Available	Available	0	0	0	0	0	0	0	0	0	0	0	0	0	0	0	0	0	Rakhzah	Ash Shara
Available	Available	Not Available	Available	Available	0	0	0	0	0	0	0	0	0	0	0	0	0	0	0	0	0	Al-Waljah	Ash Shara
Available	Available	Not Available	Available	Available	0	0	0	0	0	0	0	0	0	0	0	0	0	0	0	0	0	Al-Safih	Ash Shara
Available	Available	Not Available	Available	Available	0	0	0	0	0	0	0	0	0	0	0	0	0	0	0	0	0	Al-Hayiz	Ash Shara
Available	Available	Not Available	Not Available	Available	0	0	0	0	0	0	0	0	0	0	0	0	0	0	0	0	0	Al-Sanqah	Ash Shara
Available	Available	Not Available	Not Available	Available	0	0	0	0	0	0	0	0	0	0	0	0	0	0	0	0	0	Al-Awshah	Ash Shara

## Public services at the populated area level

## Number of Agricultural, Social, Administrative and Public Services and Banking Finance 2-2

Cities and villages where public services are available (available or not)					General, financial and banking services					Social and development services								Agricultural services			Populated area	Emirate or governorate or municipality	
Internet network	Cell phone	Telephone network	Water network	Electricity	Commercial bank	Postman	Post office	Travel agency	Public library	Civil defence	Cooperative association	Cooperative association	Development committee	Development centre	Social security	Notary branch	Notary	Court	Agricultural fund	Agricultural branch			Agricultural directorate
Available	Available	Not Available	Not Available	Available	0	0	0	0	0	0	0	0	0	0	0	0	0	0	0	0	0	Fajah	Ash Shara
Available	Available	Not Available	Not Available	Available	0	0	0	0	0	0	0	0	0	0	0	0	0	0	0	0	0	madhah Al-Mashyikh	Ash Shara
Available	Available	Not Available	Not Available	Available	0	0	0	0	0	0	0	0	0	0	0	0	0	0	0	0	0	Madhah Al Yehmid	Ash Shara
Available	Available	Not Available	Not Available	Available	0	0	0	0	0	0	0	0	0	0	0	0	0	0	0	0	0	Al-Damw	Ash Shara
Not Available	Available	Not Available	Not Available	Available	0	0	0	0	0	0	0	0	0	0	0	0	0	0	0	0	0	Allajmah	Ash Shara
Available	Available	Not Available	Not Available	Available	0	0	0	0	0	0	0	0	0	0	0	0	0	0	0	0	0	Al-Ghidah	Ash Shara
Available	Available	Not Available	Not Available	Available	0	0	0	0	0	0	0	0	0	0	0	0	0	0	0	0	0	Al-Ma'qal Dar Al-	Ash Shara
Available	Available	Not Available	Available	Available	0	0	0	0	0	0	0	0	0	0	0	0	0	0	0	0	0	Al-Aqza'	Ash Shara
Available	Available	Not Available	Available	Available	0	0	0	0	0	0	0	0	0	0	0	0	0	0	0	0	0	Al Taraf	Ash Shara
Available	Available	Not Available	Available	Available	0	0	0	0	0	0	0	0	0	0	0	0	0	0	0	0	0	Habs Rahil	Ash Shara
Available	Available	Not Available	Available	Available	0	0	0	0	0	0	0	0	0	0	0	0	0	0	0	0	0	Qarn Al-Malaysah	Ash Shara
Available	Available	Not Available	Not Available	Available	0	0	0	0	0	0	0	0	0	0	0	0	0	0	0	0	0	Al-Qabil	Ash Shara
Available	Available	Not Available	Not Available	Available	0	0	0	0	0	0	0	0	0	0	0	0	0	0	0	0	0	Sand Al-Najil	Ash Shara
Available	Available	Not Available	Not Available	Available	0	0	0	0	0	0	0	0	0	0	0	0	0	0	0	0	0	Al-Sawdaa	Ash Shara
Available	Available	Not Available	Not Available	Available	0	0	0	0	0	0	0	0	0	0	0	0	0	0	0	0	0	Afraa	Ash Shara
Available	Available	Not Available	Not Available	Available	0	0	0	0	0	0	0	0	0	0	0	0	0	0	0	0	0	Al Zaghlah	Ash Shara
Available	Available	Not Available	Available	Available	0	0	0	0	0	0	0	0	0	0	0	0	0	0	0	0	0	Huwaitah	Ash Shara
Available	Available	Not Available	Available	Available	0	0	0	0	0	0	0	0	0	0	0	0	0	0	0	0	0	Al-Amrah	Ash Shara

## Public services at the populated area level

## Number of Agricultural, Social, Administrative and Public Services and Banking Finance 2-2

Cities and villages where public services are available (available or not)					General, financial and banking services					Social and development services									Agricultural services			Populated area	Emirate or governorate or municipality
Internet network	Cell phone	Telephone network	Water network	Electricity	Commercial bank	Postman	Post office	Travel agency	Public library	Civil defence	Cooperative association	Cooperative association	Development committee	Development centre	Social security	Notary branch	Notary	Court	Agricultural fund	Agricultural branch	Agricultural directorate		
Available	Available	Not Available	Not Available	Available	0	0	0	0	0	0	0	0	0	0	0	0	0	0	0	0	0	Al-Ashbaa	Ash Shara
Available	Available	Not Available	Not Available	Available	0	0	0	0	0	0	0	0	0	0	0	0	0	0	0	0	0	Al-Tef	Ash Shara
Available	Available	Not Available	Not Available	Available	0	0	0	0	0	0	0	0	0	0	0	0	0	0	0	0	0	Al-Arid	Ash Shara
Available	Available	Not Available	Not Available	Available	0	0	0	0	0	0	0	0	0	0	0	0	0	0	0	0	0	Qawaher	Ash Shara
Available	Available	Not Available	Not Available	Available	0	0	0	0	0	0	0	0	0	0	0	0	0	0	0	0	0	Al Hadbah	Ash Shara
Available	Available	Not Available	Not Available	Available	0	0	0	0	0	0	0	0	0	0	0	0	0	0	0	0	0	Al-Ma'qer	Ash Shara
Available	Available	Not Available	Not Available	Available	0	0	0	0	0	0	0	0	0	0	0	0	0	0	0	0	0	Al-Bahrah	Ash Shara
Available	Available	Not Available	Not Available	Available	0	0	0	0	0	0	0	0	0	0	0	0	0	0	0	0	0	Al Hazirah	Ash Shara
Available	Available	Not Available	Not Available	Available	0	0	0	0	0	0	0	0	0	0	0	0	0	0	0	0	0	Al Mathnah	Ash Shara
Available	Available	Not Available	Not Available	Available	0	0	0	0	0	0	0	0	0	0	0	0	0	0	0	0	0	Al-Nashm	Ash Shara
Available	Available	Not Available	Not Available	Available	0	0	0	0	0	0	0	0	0	0	0	0	0	0	0	0	0	Al Fahidah	Ash Shara
Available	Available	Not Available	Not Available	Available	0	0	0	0	0	0	0	0	0	0	0	0	0	0	0	0	0	Al Fahidah (the	Ash Shara
Available	Available	Not Available	Not Available	Available	0	0	0	0	0	0	0	0	0	0	0	0	0	0	0	0	0	Al Bidha	Ash Shara
Available	Available	Not Available	Not Available	Available	0	0	0	0	0	0	0	0	0	0	0	0	0	0	0	0	0	Al-Qarn	Ash Shara
Available	Available	Not Available	Not Available	Available	0	0	0	0	0	0	0	0	0	0	0	0	0	0	0	0	0	Al-Qari'ah	Ash Shara
Available	Available	Not Available	Not Available	Available	0	0	0	0	0	0	0	0	0	0	0	0	0	0	0	0	0	Al-Qafra	Ash Shara
Available	Available	Not Available	Not Available	Available	0	0	0	0	0	0	0	0	0	0	0	0	0	0	0	0	0	Al-Khamr	Ash Shara
Not Available	Available	Not Available	Not Available	Available	0	0	0	0	0	0	0	0	0	0	0	0	0	0	0	0	0	Asfal Al-Khamr	Ash Shara



## Public services at the populated area level

## Number of Agricultural, Social, Administrative and Public Services and Banking Finance 2-2

Cities and villages where public services are available (available or not)					General, financial and banking services					Social and development services								Agricultural services			Populated area	Emirate or governorate or municipality	
Internet network	Cell phone	Telephone network	Water network	Electricity	Commercial bank	Postman	Post office	Travel agency	Public library	Civil defence	Cooperative association	Cooperative association	Development committee	Development centre	Social security	Notary branch	Notary	Court	Agricultural fund	Agricultural branch			Agricultural directorate
Available	Available	Not Available	Not Available	Available	0	0	0	0	0	0	0	0	0	0	0	0	0	0	0	0	0	Al-Hashwah	Ash Shara
Available	Available	Not Available	Not Available	Available	0	0	0	0	0	0	0	0	0	0	0	0	0	0	0	0	0	Al-Shawashiyah Al-	Ash Shara
Available	Available	Not Available	Not Available	Available	0	0	0	0	0	0	0	0	0	0	0	0	0	0	0	0	0	Rahwah Al-Alnasah	Ash Shara
Available	Available	Not Available	Not Available	Available	0	0	0	0	0	0	0	0	0	0	0	0	0	0	0	0	0	Ghalifah	Ash Shara
Available	Available	Not Available	Not Available	Available	0	0	0	0	0	0	0	0	0	0	0	0	0	0	0	0	0	Abu Ghojar	Ash Shara
Available	Available	Not Available	Not Available	Available	0	0	0	0	0	0	0	0	0	0	0	0	0	0	0	0	0	Al-Hankah	Ash Shara
Available	Available	Not Available	Not Available	Available	0	0	0	0	0	0	0	0	0	0	0	0	0	0	0	0	0	Habs Al-Adohah	Ash Shara
Not Available	Available	Not Available	Not Available	Available	0	0	0	0	0	0	0	0	0	0	0	0	0	0	0	0	0	Rhwah bin Awf	Ash Shara
Available	Available	Not Available	Not Available	Available	0	0	0	0	0	0	0	0	0	0	0	0	0	0	0	0	0	Al-Bir Al-Khalidiyah	Ash Shara
Available	Available	Not Available	Not Available	Available	0	0	0	0	0	0	0	0	0	0	0	0	0	0	0	0	0	Al-Zalif	Ash Shara
Available	Available	Not Available	Not Available	Available	0	0	0	0	0	0	0	0	0	0	0	0	0	0	0	0	0	Eyas Al Hamamah	Ash Shara
Available	Available	Not Available	Not Available	Available	0	0	0	0	0	0	0	0	0	0	0	0	0	0	0	0	0	Al Farwah	Ash Shara
Available	Available	Not Available	Not Available	Available	0	0	0	0	0	0	0	0	0	0	0	0	0	0	0	0	0	Al-Djarin	Ash Shara
Available	Available	Not Available	Not Available	Available	0	0	0	0	0	0	0	0	0	0	0	0	0	0	0	0	0	Al-farz	Ash Shara
Available	Available	Not Available	Not Available	Available	0	0	0	0	0	0	0	0	0	0	0	0	0	0	0	0	0	Al-Zarbah	Ash Shara
Available	Available	Not Available	Not Available	Available	0	0	0	0	0	0	0	0	0	0	0	0	0	0	0	0	0	Al Hadb	Ash Shara
Available	Available	Not Available	Not Available	Available	0	0	0	0	0	0	0	0	0	0	0	0	0	0	0	0	0	Al-Hashash	Ash Shara
Available	Available	Not Available	Not Available	Available	0	0	0	0	0	0	0	0	0	0	0	0	0	0	0	0	0	Shasyan	Ash Shara

## Public services at the populated area level

## Number of Agricultural, Social, Administrative and Public Services and Banking Finance 2-2

Cities and villages where public services are available (available or not)					General, financial and banking services					Social and development services								Agricultural services			Populated area	Emirate or governorate or municipality	
Internet network	Cell phone	Telephone network	Water network	Electricity	Commercial bank	Postman	Post office	Travel agency	Public library	Civil defence	Cooperative association	Cooperative association	Development committee	Development centre	Social security	Notary branch	Notary	Court	Agricultural fund	Agricultural branch			Agricultural directorate
Available	Available	Not Available	Not Available	Available	0	0	0	0	0	0	0	0	0	0	0	0	0	0	0	0	0	Al-Harik	Ash Shara
Available	Available	Not Available	Not Available	Available	0	0	0	0	0	0	0	0	0	0	0	0	0	0	0	0	0	Al-Ma'id (Al-Ma'akin)	Ash Shara
Available	Available	Not Available	Not Available	Available	0	0	0	0	0	0	0	0	0	0	0	0	0	0	0	0	0	Al-Qaryah	Ash Shara
Not Available	Available	Not Available	Not Available	Available	0	0	0	0	0	0	0	0	0	0	0	0	0	0	0	0	0	Al-Khrib	Ash Shara
Available	Available	Not Available	Not Available	Available	0	0	0	0	0	0	0	0	0	0	0	0	0	0	0	0	0	Hebs Jad'a	Ash Shara
Available	Available	Not Available	Not Available	Available	0	0	0	0	0	0	0	0	0	0	0	0	0	0	0	0	0	Qaz'ah Sari'	Ash Shara
Available	Available	Not Available	Not Available	Available	0	0	0	0	0	0	0	0	0	0	0	0	0	0	0	0	0	Al-Mahreq	Ash Shara
Available	Available	Not Available	Not Available	Available	0	0	0	0	0	0	0	0	0	0	0	0	0	0	0	0	0	Afiry	Ash Shara
Available	Available	Not Available	Not Available	Available	0	0	0	0	0	0	0	0	0	0	0	0	0	0	0	0	0	Al-Zanbah	Ash Shara
Available	Available	Not Available	Not Available	Available	0	0	0	0	0	0	0	0	0	0	0	0	0	0	0	0	0	Al-Montada	Ash Shara
Available	Available	Not Available	Not Available	Available	0	0	0	0	0	0	0	0	0	0	0	0	0	0	0	0	0	Al-Tawilah	Ash Shara
Available	Available	Not Available	Not Available	Available	0	0	0	0	0	0	0	0	0	0	0	0	0	0	0	0	0	Al Qour	Ash Shara
Available	Available	Not Available	Not Available	Available	0	0	0	0	0	0	0	0	0	0	0	0	0	0	0	0	0	Qaz'ah Al-Maqa'	Ash Shara
Available	Available	Not Available	Not Available	Available	0	0	0	0	0	0	0	0	0	0	0	0	0	0	0	0	0	Thaqib	Ash Shara
Available	Available	Not Available	Not Available	Available	0	0	0	0	0	0	0	0	0	0	0	0	0	0	0	0	0	Al-Madrah	Ash Shara
Available	Available	Not Available	Not Available	Available	0	0	0	0	0	0	0	0	0	0	0	0	0	0	0	0	0	habs Kharishah	Ash Shara
Available	Available	Not Available	Not Available	Available	0	0	0	0	0	0	0	0	0	0	0	0	0	0	0	0	0	Abu Ghar	Ash Shara
Available	Available	Not Available	Not Available	Available	0	0	0	0	0	0	0	0	0	0	0	0	0	0	0	0	0	Al-Ghabary	Ash Shara

## Public services at the populated area level

## Number of Agricultural, Social, Administrative and Public Services and Banking Finance 2-2

Cities and villages where public services are available (available or not)					General, financial and banking services					Social and development services								Agricultural services			Populated area	Emirate or governorate or municipality	
Internet network	Cell phone	Telephone network	Water network	Electricity	Commercial bank	Postman	Post office	Travel agency	Public library	Civil defence	Cooperative association	Cooperative association	Development committee	Development centre	Social security	Notary branch	Notary	Court	Agricultural fund	Agricultural branch			Agricultural directorate
Available	Available	Not Available	Not Available	Available	0	0	0	0	0	0	0	0	0	0	0	0	0	0	0	0	0	Al-Mayfaa	Ash Shara
Available	Available	Not Available	Not Available	Available	0	0	0	0	0	0	0	0	0	0	0	0	0	0	0	0	0	henkah Al-Syud	Ash Shara
Available	Available	Not Available	Not Available	Available	0	0	0	0	0	0	0	0	0	0	0	0	0	0	0	0	0	Al Demghah	Ash Shara
Available	Available	Not Available	Not Available	Available	0	0	0	0	0	0	0	0	0	0	0	0	0	0	0	0	0	Patients House	Ash Shara
Available	Available	Not Available	Not Available	Available	0	0	0	0	0	0	0	0	0	0	0	0	0	0	0	0	0	Shulah	Ash Shara
Available	Available	Not Available	Not Available	Available	0	0	0	0	0	0	0	0	0	0	0	0	0	0	0	0	0	Al-Taef Villages	Ash Shara
Available	Available	Not Available	Not Available	Available	0	0	0	0	0	0	0	0	0	0	0	0	0	0	0	0	0	Talan	Ash Shara
Available	Available	Not Available	Not Available	Available	0	0	0	0	0	0	0	0	0	0	0	0	0	0	0	0	0	Al-Jabhah Al-Bir	Ash Shara
Available	Available	Not Available	Not Available	Available	0	0	0	0	0	0	0	0	0	0	0	0	0	0	0	0	0	Al-Halalah	Ash Shara
Available	Available	Not Available	Not Available	Available	0	0	0	0	0	0	0	0	0	0	0	0	0	0	0	0	0	Al-Qarian	Ash Shara
Available	Available	Not Available	Not Available	Available	0	0	0	0	0	0	0	0	0	0	0	0	0	0	0	0	0	Al-Okbarah	Ash Shara
Available	Available	Not Available	Not Available	Available	0	0	0	0	0	0	0	0	0	0	0	0	0	0	0	0	0	Umm Al-hajarayn	Ash Shara
Available	Available	Not Available	Not Available	Available	0	0	0	0	0	0	0	0	0	0	0	0	0	0	0	0	0	Al-Meq'ad	Ash Shara
Available	Available	Not Available	Not Available	Available	0	0	0	0	0	0	0	0	0	0	0	0	0	0	0	0	0	Wadi Al-Herz (Public	Ash Shara
Available	Available	Not Available	Not Available	Available	0	0	0	0	0	0	0	0	0	0	0	0	0	0	0	0	0	Henkah Abu Asal	Ash Shara
Available	Available	Not Available	Not Available	Available	0	0	0	0	0	0	0	0	0	0	0	0	0	0	0	0	0	She'b Al-Najul	Ash Shara
Available	Available	Not Available	Not Available	Available	0	0	0	0	0	0	0	0	0	0	0	0	0	0	0	0	0	Al-Madidah	Ash Shara
Available	Available	Not Available	Not Available	Available	0	0	0	0	0	0	0	0	0	0	0	0	0	0	0	0	0	She'b Al-Khasy	Ash Shara

## Public services at the populated area level

## Number of Agricultural, Social, Administrative and Public Services and Banking Finance 2-2

Cities and villages where public services are available (available or not)					General, financial and banking services					Social and development services									Agricultural services			Populated area	Emirate or governorate or municipality
Internet network	Cell phone	Telephone network	Water network	Electricity	Commercial bank	Postman	Post office	Travel agency	Public library	Civil defence	Cooperative association	Cooperative association	Development committee	Development centre	Social security	Notary branch	Notary	Court	Agricultural fund	Agricultural branch	Agricultural directorate		
Available	Available	Not Available	Not Available	Available	0	0	0	0	0	0	0	0	0	0	0	0	0	0	0	0	0	Halq Al-Makhsom	Ash Shara
Available	Available	Not Available	Not Available	Available	0	0	0	0	0	0	0	0	0	0	0	0	0	0	0	0	0	Sand Al-Hulwah	Ash Shara
Available	Available	Not Available	Not Available	Available	0	0	0	0	0	0	0	0	0	0	0	0	0	0	0	0	0	Al-Helyah	Ash Shara
Available	Available	Not Available	Not Available	Available	0	0	0	0	0	0	0	0	0	0	0	0	0	0	0	0	0	Sand Al-Rab'ah	Ash Shara
Available	Available	Not Available	Not Available	Available	0	0	0	0	0	0	0	0	0	0	0	0	0	0	0	0	0	Al-Rakhamin	Ash Shara
Available	Available	Not Available	Not Available	Available	0	0	0	0	0	0	0	0	0	0	0	0	0	0	0	0	0	Makhshush	Ash Shara
Available	Available	Not Available	Not Available	Available	0	0	0	0	0	0	0	0	0	0	0	0	0	0	0	0	0	Al-Qazimah	Ash Shara
Available	Available	Not Available	Not Available	Available	0	0	0	0	0	0	0	0	0	0	0	0	0	0	0	0	0	Habs Bar'amah	Ash Shara
Not Available	Available	Not Available	Not Available	Available	0	1	0	0	0	0	0	0	0	0	0	0	0	0	0	0	0	Al-Romaydah	Billsoud and Al Swidi
Not Available	Available	Not Available	Not Available	Available	0	0	0	0	0	0	0	0	0	0	0	0	0	0	0	0	0	Mashadah	Billsoud and Al Swidi
Not Available	Available	Not Available	Not Available	Available	0	0	0	0	0	0	0	0	0	0	0	0	0	0	0	0	0	Modell	Billsoud and Al Swidi
Not Available	Available	Not Available	Not Available	Available	0	0	0	0	0	0	0	0	0	0	0	0	0	0	0	0	0	Dabi'ah Al-Olya	Billsoud and Al Swidi
Not Available	Available	Not Available	Not Available	Available	0	0	0	0	0	0	0	0	0	0	0	0	0	0	0	0	0	Hanunah	Billsoud and Al Swidi
Not Available	Available	Not Available	Not Available	Available	0	0	0	0	0	0	0	0	0	0	0	0	0	0	0	0	0	Lazmah	Billsoud and Al Swidi
Not Available	Available	Not Available	Not Available	Available	0	0	0	0	0	0	0	0	0	0	0	0	0	0	0	0	0	Lazmah	Billsoud and Al Swidi
Not Available	Available	Not Available	Not Available	Available	0	0	0	0	0	0	0	0	0	0	0	0	0	0	0	0	0	Al-Dars	Billsoud and Al Swidi
Not Available	Available	Not Available	Not Available	Available	0	0	0	0	0	0	0	0	0	0	0	0	0	0	0	0	0	Al Kara'	Billsoud and Al Swidi
Not Available	Available	Not Available	Not Available	Available	0	0	0	0	0	0	0	0	0	0	0	0	0	0	0	0	0	Al Thamdah	Billsoud and Al Swidi

## Public services at the populated area level

## Number of Agricultural, Social, Administrative and Public Services and Banking Finance 2-2

Cities and villages where public services are available (available or not)					General, financial and banking services					Social and development services									Agricultural services			Populated area	Emirate or governorate or municipality
Internet network	Cell phone	Telephone network	Water network	Electricity	Commercial bank	Postman	Post office	Travel agency	Public library	Civil defence	Cooperative association	Cooperative association	Development committee	Development centre	Social security	Notary branch	Notary	Court	Agricultural fund	Agricultural branch	Agricultural directorate		
Not Available	Available	Not Available	Not Available	Available	0	0	0	0	0	0	0	0	0	0	0	0	0	0	0	0	0	Al Qahib	Billsoud and Al Swidi
Not Available	Available	Not Available	Not Available	Available	0	0	0	0	0	0	0	0	0	0	0	0	0	0	0	0	0	Al-A'sam	Billsoud and Al Swidi
Not Available	Available	Not Available	Not Available	Available	0	0	0	0	0	0	0	0	0	0	0	0	0	0	0	0	0	Al-Aghbar (the	Billsoud and Al Swidi
Not Available	Available	Not Available	Not Available	Available	0	0	0	0	0	0	0	0	0	0	0	0	0	0	0	0	0	Al-Aghbar (the lower)	Billsoud and Al Swidi
Not Available	Available	Not Available	Not Available	Available	0	0	0	0	0	0	0	0	0	0	0	0	0	0	0	0	0	Khashm Meskah	Billsoud and Al Swidi
Not Available	Available	Not Available	Not Available	Available	0	0	0	0	0	0	0	0	0	0	0	0	0	0	0	0	0	Khudor Wadi Eshrah	Billsoud and Al Swidi
Not Available	Available	Not Available	Not Available	Available	0	0	0	0	0	0	0	0	0	0	0	0	0	0	0	0	0	Al Mathnah	Billsoud and Al Swidi
Not Available	Available	Not Available	Not Available	Available	0	0	0	0	0	0	0	0	0	0	0	0	0	0	0	0	0	Hanak Al-Aqarib	Billsoud and Al Swidi
Not Available	Available	Not Available	Not Available	Available	0	0	0	0	0	0	0	0	0	0	0	0	0	0	0	0	0	Rayah	Billsoud and Al Swidi
Not Available	Available	Not Available	Not Available	Available	0	0	0	0	0	0	0	0	0	0	0	0	0	0	0	0	0	Karwan Al-Sewidy	Billsoud and Al Swidi
Not Available	Available	Not Available	Not Available	Available	0	0	0	0	0	0	0	0	0	0	0	0	0	0	0	0	0	Karwan Al-Abady	Billsoud and Al Swidi
Not Available	Available	Not Available	Not Available	Available	0	0	0	0	0	0	0	0	0	0	0	0	0	0	0	0	0	Al-Sa'alik and Al-	Billsoud and Al Swidi
Not Available	Available	Not Available	Not Available	Available	0	0	0	0	0	0	0	0	0	0	0	0	0	0	0	0	0	Halayif	Billsoud and Al Swidi
Not Available	Available	Not Available	Not Available	Available	0	0	0	0	0	0	0	0	0	0	0	0	0	0	0	0	0	Falj and Al-Razz	Billsoud and Al Swidi
Not Available	Available	Not Available	Not Available	Available	0	0	0	0	0	0	0	0	0	0	0	0	0	0	0	0	0	Al-Nab'ah	Billsoud and Al Swidi
Not Available	Available	Not Available	Not Available	Available	0	0	0	0	0	0	0	0	0	0	0	0	0	0	0	0	0	Al Hawmah	Billsoud and Al Swidi
Not Available	Available	Not Available	Not Available	Available	0	0	0	0	0	0	0	0	0	0	0	0	0	0	0	0	0	Al-Helw	Billsoud and Al Swidi
Not Available	Available	Not Available	Not Available	Available	0	0	0	0	0	0	0	0	0	0	0	0	0	0	0	0	0	Daqm Al-Safwah	Billsoud and Al Swidi

## Public services at the populated area level

## Number of Agricultural, Social, Administrative and Public Services and Banking Finance 2-2

Cities and villages where public services are available (available or not)					General, financial and banking services					Social and development services								Agricultural services			Populated area	Emirate or governorate or municipality	
Internet network	Cell phone	Telephone network	Water network	Electricity	Commercial bank	Postman	Post office	Travel agency	Public library	Civil defence	Cooperative association	Cooperative association	Development committee	Development centre	Social security	Notary branch	Notary	Court	Agricultural fund	Agricultural branch			Agricultural directorate
Not Available	Available	Not Available	Not Available	Available	0	0	0	0	0	0	0	0	0	0	0	0	0	0	0	0	0	Khudor Wadi Nemr	Billsoud and Al Swidi
Not Available	Available	Not Available	Not Available	Available	0	0	0	0	0	0	0	0	0	0	0	0	0	0	0	0	0	Khudor Wadi Daba	Billsoud and Al Swidi
Not Available	Available	Not Available	Not Available	Available	0	0	0	0	0	0	0	0	0	0	0	0	0	0	0	0	0	Hedba Abu Hanbalah	Billsoud and Al Swidi
Not Available	Available	Not Available	Not Available	Available	0	0	0	0	0	0	0	0	0	0	0	0	0	0	0	0	0	Hedba Al-Kera'	Billsoud and Al Swidi
Not Available	Not Available	Not Available	Not Available	Available	0	0	0	0	0	0	0	0	0	0	0	0	0	0	0	0	0	Al-Marikh	Billsoud and Al Swidi
Not Available	Available	Not Available	Not Available	Available	0	0	0	0	0	0	0	0	0	0	0	0	0	0	0	0	0	Felel	Billsoud and Al Swidi
Not Available	Available	Not Available	Not Available	Available	0	0	0	0	0	0	0	0	0	0	0	0	0	0	0	0	0	Wadi Sam'ah	Billsoud and Al Swidi
Not Available	Available	Not Available	Not Available	Available	0	0	0	0	0	0	0	0	0	0	0	0	0	0	0	0	0	Al-Mehbis	Billsoud and Al Swidi
Not Available	Available	Not Available	Not Available	Available	0	0	0	0	0	0	0	0	0	0	0	0	0	0	0	0	0	Al-Mesma'd	Billsoud and Al Swidi
Not Available	Available	Not Available	Not Available	Available	0	0	0	0	0	0	0	0	0	0	0	0	0	0	0	0	0	Som'ah (the lower)	Billsoud and Al Swidi
Available	Available	Available	Available	Available	0	0	0	0	0	0	0	0	0	0	0	0	0	0	0	0	0	hisn Al-Habs	Al Mohamediya
Available	Available	Available	Available	Available	0	0	0	0	0	0	0	0	0	0	0	0	0	0	0	0	0	Owaysh	Al Mohamediya
Available	Available	Available	Available	Available	0	0	0	0	0	0	0	0	0	0	0	0	0	0	0	0	0	Al-Jamil	Al Mohamediya
Available	Available	Available	Available	Available	0	0	0	0	0	0	0	0	0	0	0	0	0	0	0	0	0	Al-Mersad	Al Mohamediya
Available	Available	Available	Available	Available	0	0	0	0	0	0	0	0	0	0	0	0	0	0	0	0	0	Al-Helah	Al Mohamediya
Available	Available	Available	Available	Available	0	0	0	0	0	0	0	0	0	0	0	0	0	0	0	0	0	Al-Rahfah (Al-	Al Mohamediya
Available	Available	Available	Available	Available	0	0	0	0	0	0	0	0	0	0	0	0	0	0	0	0	0	Al-Ada'inah	Al Mohamediya
Available	Available	Available	Available	Available	0	0	0	0	0	0	0	0	0	0	0	0	0	0	0	0	0	Al-Far' Al-Sanad	Al Mohamediya

## Public services at the populated area level

## Number of Agricultural, Social, Administrative and Public Services and Banking Finance 2-2

Cities and villages where public services are available (available or not)					General, financial and banking services					Social and development services									Agricultural services			Populated area	Emirate or governorate or municipality
Internet network	Cell phone	Telephone network	Water network	Electricity	Commercial bank	Postman	Post office	Travel agency	Public library	Civil defence	Cooperative association	Cooperative association	Development committee	Development centre	Social security	Notary branch	Notary	Court	Agricultural fund	Agricultural branch	Agricultural directorate		
Available	Available	Available	Available	Available	0	0	0	0	0	0	0	0	0	0	0	0	0	0	0	0	0	Al-Shaqrah	Al Mohamediya
Available	Available	Available	Available	Available	0	0	0	0	0	0	0	0	0	0	0	0	0	0	0	0	0	Qarn Al-Zueb	Al Mohamediya
Available	Available	Available	Available	Available	0	0	0	0	0	0	0	0	0	0	0	0	0	0	0	0	0	Sadr Rekham	Al Mohamediya
Available	Available	Available	Available	Available	0	0	0	0	0	0	0	0	0	0	0	0	0	0	0	0	0	Al-Ashirah	Al Mohamediya
Available	Available	Available	Available	Available	0	0	0	0	0	0	0	0	0	0	0	0	0	0	0	0	0	Al-Wahshah	Al Mohamediya
Available	Available	Available	Available	Available	0	0	0	0	0	0	0	0	0	0	0	0	0	0	0	0	0	Al Jaber	Al Mohamediya
Available	Available	Available	Available	Available	0	0	0	0	0	0	0	0	0	0	0	0	0	0	0	0	0	Al-Salmah	Al Mohamediya
Available	Available	Available	Available	Available	0	0	0	0	0	0	0	0	0	0	0	0	0	0	0	0	0	Al Buyerah	Al Mohamediya
Available	Available	Available	Not Available	Available	0	0	0	0	0	0	0	0	0	0	0	0	0	0	0	0	0	Sadr bir and Al-	Al Mohamediya
Available	Available	Available	Available	Available	0	0	0	0	0	0	0	0	0	0	0	0	0	0	0	0	0	Al Ain	Al Mohamediya
Available	Available	Available	Available	Available	0	0	0	0	0	0	0	0	0	0	0	0	0	0	0	0	0	Al Thebat	Al Mohamediya
Available	Available	Available	Available	Available	0	0	0	0	0	0	0	0	0	0	0	0	0	0	0	0	0	Al-Jabrah	Al Mohamediya
Available	Available	Available	Available	Available	0	0	0	0	0	0	0	0	0	0	0	0	0	0	0	0	0	Talan	Al Mohamediya
Available	Available	Available	Available	Available	0	0	0	0	0	0	0	0	0	0	0	0	0	0	0	0	0	Al Taraf	Al Mohamediya
Not Available	Available	Not Available	Not Available	Available	0	0	0	0	0	0	0	0	0	0	0	0	0	0	0	0	0	Sadr Al-Mezawdah	Al Mohamediya
Available	Available	Available	Available	Available	0	0	0	0	0	0	0	0	0	0	0	0	0	0	0	0	0	Al-Kalahesah	Al Mohamediya
Available	Available	Available	Not Available	Available	0	0	0	0	0	0	0	0	0	0	0	0	0	0	0	0	0	Al-Hejah (Syalah Al-	Al Mohamediya
Available	Available	Available	Available	Available	0	0	0	0	0	0	0	0	0	0	0	0	0	0	0	0	0	Al-Shiban	Al Mohamediya

## Public services at the populated area level

## Number of Agricultural, Social, Administrative and Public Services and Banking Finance 2-2

Cities and villages where public services are available (available or not)					General, financial and banking services					Social and development services								Agricultural services			Populated area	Emirate or governorate or municipality	
Internet network	Cell phone	Telephone network	Water network	Electricity	Commercial bank	Postman	Post office	Travel agency	Public library	Civil defence	Cooperative association	Cooperative association	Development committee	Development centre	Social security	Notary branch	Notary	Court	Agricultural fund	Agricultural branch			Agricultural directorate
Available	Available	Available	Available	Available	0	0	0	0	0	0	0	0	0	0	0	0	0	0	0	0	0	Al-Ajrah	Al Mohamediya
Available	Available	Available	Available	Available	0	0	0	0	0	0	0	0	0	0	0	0	0	0	0	0	0	Al-Ghellah	Al Mohamediya
Available	Available	Available	Available	Available	0	0	0	0	0	0	0	0	0	0	0	0	0	0	0	0	0	Al-Badlah	Al Mohamediya
Available	Available	Available	Available	Available	0	0	0	0	0	0	0	0	0	0	0	0	0	0	0	0	0	Al-Qarn	Al Mohamediya
Available	Available	Available	Available	Available	0	0	0	0	0	0	0	0	0	0	0	0	0	0	0	0	0	Al-Nuzah	Al Mohamediya
Not Available	Available	Not Available	Not Available	Available	0	0	0	0	0	0	0	0	0	0	0	0	0	0	0	0	0	Al-Safardah	Ashab
Not Available	Not Available	Not Available	Not Available	Available	0	0	0	0	0	0	0	0	0	0	0	0	0	0	0	0	0	Wadi Al-She'b Al-	Ashab
Not Available	Available	Not Available	Not Available	Available	0	0	0	0	0	0	0	0	0	0	0	0	0	0	0	0	0	Abu Ghabrah	Ashab
Not Available	Not Available	Not Available	Not Available	Available	0	0	0	0	0	0	0	0	0	0	0	0	0	0	0	0	0	Mezghan	Ashab
Not Available	Not Available	Not Available	Not Available	Available	0	0	0	0	0	0	0	0	0	0	0	0	0	0	0	0	0	Al-Mabraaq	Ashab
Not Available	Not Available	Not Available	Not Available	Available	0	0	0	0	0	0	0	0	0	0	0	0	0	0	0	0	0	Al-Jandal	Ashab
Not Available	Available	Not Available	Not Available	Available	0	0	0	0	0	0	0	0	0	0	0	0	0	0	0	0	0	Al-Mesbakh	Ashab
Not Available	Not Available	Not Available	Not Available	Available	0	0	0	0	0	0	0	0	0	0	0	0	0	0	0	0	0	Daqm Al-Qalfou' and	Ashab
Not Available	Not Available	Not Available	Not Available	Available	0	0	0	0	0	0	0	0	0	0	0	0	0	0	0	0	0	Al-Khashnaa	Ashab
Not Available	Available	Not Available	Not Available	Available	0	0	0	0	0	0	0	0	0	0	0	0	0	0	0	0	0	Wadi Al-She'b Al-	Ashab
Not Available	Not Available	Not Available	Not Available	Available	0	0	0	0	0	0	0	0	0	0	0	0	0	0	0	0	0	Al-Mesdarah	Ashab
Not Available	Not Available	Not Available	Not Available	Available	0	0	0	0	0	0	0	0	0	0	0	0	0	0	0	0	0	Al-Sakhir and Al-	Ashab
Not Available	Available	Not Available	Not Available	Available	0	0	0	0	0	0	0	0	0	0	0	0	0	0	0	0	0	Al-Milaa and Al-Zein	Ashab



## Public services at the populated area level

## Number of Agricultural, Social, Administrative and Public Services and Banking Finance 2-2

Cities and villages where public services are available (available or not)					General, financial and banking services					Social and development services								Agricultural services			Populated area	Emirate or governorate or municipality	
Internet network	Cell phone	Telephone network	Water network	Electricity	Commercial bank	Postman	Post office	Travel agency	Public library	Civil defence	Cooperative association	Cooperative association	Development committee	Development centre	Social security	Notary branch	Notary	Court	Agricultural fund	Agricultural branch			Agricultural directorate
Not Available	Available	Not Available	Not Available	Available	0	0	0	0	0	0	0	0	0	0	0	0	0	0	0	0	0	Aljif	Ashab
Not Available	Available	Not Available	Not Available	Available	0	0	0	0	0	0	0	0	0	0	0	0	0	0	0	0	0	Madra	Ashab
Not Available	Not Available	Not Available	Not Available	Available	0	0	0	0	0	0	0	0	0	0	0	0	0	0	0	0	0	Al Qehab	Ashab
Not Available	Not Available	Not Available	Not Available	Available	0	0	0	0	0	0	0	0	0	0	0	0	0	0	0	0	0	Al-Soraq	Ashab
Not Available	Available	Not Available	Not Available	Available	0	0	0	0	0	0	0	0	0	0	0	0	0	0	0	0	0	Wadi Badan (Public	Ashab
Not Available	Available	Not Available	Not Available	Available	0	0	0	0	0	0	0	0	0	0	0	0	0	0	0	0	0	Allasq	Ashab
Not Available	Not Available	Not Available	Not Available	Available	0	0	0	0	0	0	0	0	0	0	0	0	0	0	0	0	0	Qabdah	Ashab
Not Available	Available	Not Available	Not Available	Available	0	0	0	0	0	0	0	0	0	0	0	0	0	0	0	0	0	Al-Qa'baliyah	Ashab
Not Available	Available	Not Available	Not Available	Available	0	0	0	0	0	0	0	0	0	0	0	0	0	0	0	0	0	Mahrabah	Ashab
Not Available	Available	Not Available	Not Available	Available	0	0	0	0	0	0	0	0	0	0	0	0	0	0	0	0	0	Dehal Abdullah	Ashab
Not Available	Not Available	Not Available	Not Available	Available	0	0	0	0	0	0	0	0	0	0	0	0	0	0	0	0	0	Ban'an	Ashab
Not Available	Available	Not Available	Not Available	Available	0	0	0	0	0	0	0	0	0	0	0	0	0	0	0	0	0	Al-Maqter	Ashab
Not Available	Not Available	Not Available	Not Available	Available	0	0	0	0	0	0	0	0	0	0	0	0	0	0	0	0	0	Al Nasefa	Ashab
Not Available	Not Available	Not Available	Not Available	Available	0	0	0	0	0	0	0	0	0	0	0	0	0	0	0	0	0	Qarn Al-Demth	Ashab
Not Available	Not Available	Not Available	Not Available	Available	0	0	0	0	0	0	0	0	0	0	0	0	0	0	0	0	0	Al-Doshah	Ashab
Not Available	Not Available	Not Available	Not Available	Available	0	0	0	0	0	0	0	0	0	0	0	0	0	0	0	0	0	Al-Tho'ban	Ashab
Not Available	Not Available	Not Available	Not Available	Available	0	0	0	0	0	0	0	0	0	0	0	0	0	0	0	0	0	Dahw	Ashab
Not Available	Available	Not Available	Not Available	Available	0	0	0	0	0	0	0	0	0	0	0	0	0	0	0	0	0	Al-Sahwah	Ashab

## Public services at the populated area level

## Number of Agricultural, Social, Administrative and Public Services and Banking Finance 2-2

Cities and villages where public services are available (available or not)					General, financial and banking services					Social and development services								Agricultural services			Populated area	Emirate or governorate or municipality	
Internet network	Cell phone	Telephone network	Water network	Electricity	Commercial bank	Postman	Post office	Travel agency	Public library	Civil defence	Cooperative association	Cooperative association	Development committee	Development centre	Social security	Notary branch	Notary	Court	Agricultural fund	Agricultural branch			Agricultural directorate
Not Available	Available	Not Available	Not Available	Available	0	0	0	0	0	0	0	0	0	0	0	0	0	0	0	0	0	Wadi Reem	Wadi Reem
Available	Available	Available	Available	Available	1	0	1	0	0	1	1	0	1	0	0	0	1	1	0	0	0	Al-Atawilah	Al Qara
Available	Available	Available	Available	Available	0	0	0	0	0	0	0	0	0	0	0	0	0	0	0	0	0	Al Qehad	Al Qara
Available	Available	Available	Available	Available	0	0	0	0	0	0	0	0	0	0	0	0	0	0	0	0	0	Al-Hasan	Al Qara
Available	Available	Not Available	Not Available	Available	0	0	0	0	0	0	0	0	0	0	0	0	0	0	0	0	0	Beyut Asidan	Al Qara
Available	Available	Available	Available	Available	0	0	0	0	0	0	0	0	0	0	0	0	0	0	0	0	0	Umm Al-Mehal	Al Qara
Available	Available	Available	Available	Available	0	0	0	0	0	0	0	0	0	0	0	0	0	0	0	0	0	Al Farsha	Al Qara
Available	Available	Available	Available	Available	0	0	0	0	0	0	0	0	0	0	0	0	0	0	0	0	0	Mandaha (the upper)	Al Qara
Available	Available	Available	Available	Available	0	0	0	0	0	0	0	0	0	0	0	0	0	0	0	0	0	Mandaha (the lower)	Al Qara
Available	Available	Available	Available	Available	0	0	0	0	0	0	0	0	0	0	0	0	0	0	0	0	0	Al-Hamud	Al Qara
Available	Available	Available	Available	Available	0	0	0	0	0	0	0	0	0	0	0	0	0	0	0	0	0	Al-Mahatah	Al Qara
Available	Available	Available	Available	Available	0	0	0	0	0	0	0	0	0	0	0	0	0	0	0	0	0	Al-Tharawin	Al Qara
Available	Available	Available	Available	Available	0	0	0	0	0	0	0	0	0	0	0	0	0	0	0	0	0	Al-Qesmah	Al Qara
Available	Available	Available	Available	Available	0	1	0	0	0	0	0	0	0	0	0	0	0	0	0	0	0	Al-Thowaymat	Al Qara
Available	Available	Available	Available	Available	0	0	0	0	0	0	0	0	0	0	0	0	0	0	0	0	0	Menhel (the upper)	Al Qara
Available	Available	Available	Available	Available	0	0	0	0	0	0	0	0	0	0	0	0	0	0	0	0	0	Menhel (the lower)	Al Qara
Available	Available	Available	Available	Available	0	0	0	0	0	0	0	0	0	0	0	0	0	0	0	0	0	Mahwiyah	Al Qara
Available	Available	Available	Available	Available	0	0	0	0	0	0	0	0	0	0	0	0	0	0	0	0	0	Al-Afif	Al Qara

## Public services at the populated area level

## Number of Agricultural, Social, Administrative and Public Services and Banking Finance 2-2

Cities and villages where public services are available (available or not)					General, financial and banking services					Social and development services								Agricultural services			Populated area	Emirate or governorate or municipality	
Internet network	Cell phone	Telephone network	Water network	Electricity	Commercial bank	Postman	Post office	Travel agency	Public library	Civil defence	Cooperative association	Cooperative association	Development committee	Development centre	Social security	Notary branch	Notary	Court	Agricultural fund	Agricultural branch			Agricultural directorate
Available	Available	Available	Available	Available	0	0	0	0	0	0	0	0	0	0	0	0	0	0	0	0	0	Bni Mohamed	Al Qara
Available	Available	Available	Available	Available	0	0	0	0	0	0	0	0	0	0	0	0	0	0	0	0	0	Al-Adiyah	Al Qara
Available	Available	Available	Available	Available	0	0	0	0	0	0	0	0	0	0	0	0	0	0	0	0	0	Matwah	Al Qara
Available	Available	Available	Available	Available	0	0	0	0	0	0	0	0	0	0	0	0	0	0	0	0	0	Al-Homaydan	Al Qara
Available	Available	Available	Available	Available	0	0	0	0	0	0	0	0	0	0	0	0	0	0	0	0	0	Al-Hakman	Al Qara
Available	Available	Available	Available	Available	0	0	0	0	0	0	0	0	0	0	0	0	0	0	0	0	0	Al-Hadwan and Al-	Al Qara
Available	Available	Available	Available	Available	0	0	0	0	0	0	0	0	0	0	0	0	0	0	0	0	0	Malh	Al Qara
Available	Available	Available	Available	Available	0	0	0	0	0	0	0	0	0	0	0	0	0	0	0	0	0	Al-Rahwatin	Al Qara
Available	Available	Available	Available	Available	0	0	0	0	0	0	0	0	0	0	0	0	0	0	0	0	0	Al-Qa'sah	Al Qara
Available	Available	Available	Available	Available	0	0	0	0	0	0	0	0	0	0	0	0	0	0	0	0	0	Al-Dokan	Al Qara
Available	Available	Available	Available	Available	0	0	0	0	0	0	0	0	0	0	0	0	0	0	0	0	0	Al-Makatim	Al Qara
Available	Available	Available	Available	Available	0	0	0	0	0	0	0	0	0	0	0	0	0	0	0	0	0	Al-Aqlah	Al Qara
Available	Available	Available	Available	Available	0	0	0	0	0	0	0	0	0	0	0	0	0	0	0	0	0	Al Sorour	Al Qara
Available	Available	Available	Available	Available	0	0	0	0	0	0	0	0	0	0	0	0	0	0	0	0	0	Al Saqa'ah	Al Qara
Available	Available	Available	Available	Available	0	0	0	0	0	0	0	0	0	0	0	0	0	0	0	0	0	Al-Sahsah	Al Qara
Available	Available	Available	Available	Available	0	0	0	0	0	0	0	0	0	0	0	0	0	0	0	0	0	Al Zeir	Al Qara
Available	Available	Not Available	Available	Available	0	0	0	0	0	0	0	0	0	0	0	0	0	0	0	0	0	Al-Sahir	Al Qara
Available	Available	Available	Available	Available	0	0	0	0	0	0	0	0	0	0	0	0	0	0	0	0	0	Ja'alah	Al Qara

## Public services at the populated area level

## Number of Agricultural, Social, Administrative and Public Services and Banking Finance 2-2

Cities and villages where public services are available (available or not)					General, financial and banking services					Social and development services								Agricultural services			Populated area	Emirate or governorate or municipality	
Internet network	Cell phone	Telephone network	Water network	Electricity	Commercial bank	Postman	Post office	Travel agency	Public library	Civil defence	Cooperative association	Cooperative association	Development committee	Development centre	Social security	Notary branch	Notary	Court	Agricultural fund	Agricultural branch			Agricultural directorate
Available	Available	Available	Available	Available	0	0	0	0	0	0	0	0	0	0	0	0	0	0	0	0	0	Medhas	Al Qara
Available	Available	Available	Available	Available	0	0	1	0	0	1	0	0	0	0	0	0	0	1	0	1	0	Al Zeyad Al-Aqariyah	Bidah
Available	Available	Available	Available	Available	0	0	0	0	0	0	0	0	0	0	0	0	0	0	0	0	0	Al-Reqban	Bidah
Available	Available	Available	Available	Available	0	0	0	0	0	0	0	0	0	0	0	0	0	0	0	0	0	Al-Khatamiyah	Bidah
Available	Available	Available	Available	Available	0	0	0	0	0	0	0	0	0	0	0	0	0	0	0	0	0	Al Bekhat	Bidah
Available	Available	Available	Available	Available	0	0	0	0	0	0	0	0	0	0	0	0	0	0	0	0	0	Al-Shahabiyah	Bidah
Available	Available	Available	Available	Available	0	0	0	0	0	0	0	0	0	0	0	0	0	0	0	0	0	Al Radad Al Selim	Bidah
Available	Available	Available	Available	Available	0	0	0	0	0	0	0	0	0	0	0	0	0	0	0	0	0	Al-Dobay'at	Bidah
Available	Available	Available	Available	Available	0	0	0	0	0	0	0	0	0	0	0	0	0	0	0	0	0	Al-Hazim	Bidah
Available	Available	Available	Available	Available	0	0	0	0	0	0	0	0	1	0	0	0	0	0	0	0	0	Al-Hedeiry	Bidah
Available	Available	Available	Available	Available	0	0	0	0	0	0	0	0	0	0	0	0	0	0	0	0	0	Al Matarefa	Bidah
Available	Available	Available	Available	Available	0	0	0	0	0	0	0	0	0	0	0	0	0	0	0	0	0	Al-Hazim (the upper	Bidah
Available	Available	Available	Available	Available	0	0	0	0	0	0	0	0	0	0	0	0	0	0	0	0	0	Al Jadlan	Bidah
Available	Available	Available	Available	Available	0	0	0	0	0	0	0	0	0	0	0	0	0	0	0	0	0	Al-Zarbah	Bidah
Available	Available	Available	Available	Available	0	0	0	0	0	0	0	0	0	0	0	0	0	0	0	0	0	Al-Laghamis	Bidah
Available	Available	Available	Available	Available	0	0	0	0	0	0	0	0	0	0	0	0	0	0	0	0	0	Al Deghman	Bidah
Available	Available	Available	Available	Available	0	0	0	0	0	0	0	0	0	0	0	0	0	0	0	0	0	Al-Qawarir	Bidah
Available	Available	Available	Available	Available	0	0	0	0	0	0	0	0	0	0	0	0	0	0	0	0	0	Malf Al-Qawarir	Bidah

## Public services at the populated area level

## Number of Agricultural, Social, Administrative and Public Services and Banking Finance 2-2

Cities and villages where public services are available (available or not)					General, financial and banking services					Social and development services								Agricultural services			Populated area	Emirate or governorate or municipality	
Internet network	Cell phone	Telephone network	Water network	Electricity	Commercial bank	Postman	Post office	Travel agency	Public library	Civil defence	Cooperative association	Cooperative association	Development committee	Development centre	Social security	Notary branch	Notary	Court	Agricultural fund	Agricultural branch			Agricultural directorate
Available	Available	Available	Available	Available	0	0	0	0	0	0	0	0	0	0	0	0	0	0	0	0	0	Al-Salman	Bidah
Available	Available	Available	Available	Available	0	0	0	0	0	0	0	0	0	0	0	0	0	0	0	0	0	Al-Ma'zah	Bidah
Available	Available	Available	Available	Available	0	0	0	0	0	0	0	0	0	0	0	0	0	0	0	0	0	Al-Ashtaa	Bidah
Available	Available	Available	Available	Available	0	0	0	0	0	0	0	0	0	0	0	0	0	0	0	0	0	Al Wahdah	Bidah
Available	Available	Available	Available	Available	0	0	0	0	0	0	0	0	0	0	0	0	0	0	0	0	0	Al-Qamrah	Bidah
Available	Available	Available	Available	Available	0	0	0	0	0	0	0	0	0	0	0	0	0	0	0	0	0	Al-Shattah	Bidah
Available	Available	Available	Available	Available	0	0	0	0	0	0	0	0	0	0	0	0	0	0	0	0	0	Hazy	Bni Harir and Bani
Available	Available	Available	Available	Available	0	0	0	0	0	0	0	0	0	0	0	0	0	0	0	0	0	Al-Madahrah	Bni Harir and Bani
Available	Available	Available	Available	Available	0	0	0	0	0	0	0	0	0	0	0	0	0	0	0	0	0	Al Yamnah	Bni Harir and Bani
Available	Available	Available	Available	Available	0	0	0	0	0	0	0	0	0	0	0	0	0	0	0	0	0	Al-Shamleh	Bni Harir and Bani
Available	Available	Available	Available	Available	0	0	0	0	0	0	0	0	0	0	0	0	0	0	0	0	0	Al Basis	Bni Harir and Bani
Available	Available	Available	Available	Available	0	0	0	0	0	0	0	0	0	0	0	0	0	0	0	0	0	Al-Abariyah	Bni Harir and Bani
Available	Available	Available	Available	Available	0	0	0	0	0	0	0	0	0	0	0	0	0	0	0	0	0	Al-Qa'ud	Bni Harir and Bani
Available	Available	Available	Available	Available	0	0	0	0	0	0	0	0	0	0	0	0	0	0	0	0	0	Al Kalbah	Bni Harir and Bani
Available	Available	Available	Available	Available	0	0	0	0	0	0	0	0	0	0	0	0	0	0	0	0	0	Al-Jarirah	Bni Harir and Bani
Available	Available	Available	Available	Available	0	0	0	0	0	0	0	0	1	0	0	0	0	0	0	0	0	Al-Dahwat	Bni Harir and Bani
Available	Available	Available	Available	Available	0	0	0	0	0	0	0	0	0	0	0	0	0	0	0	0	0	Al-Kradsah	Bni Harir and Bani
Available	Available	Available	Available	Available	0	0	0	0	0	0	0	0	0	0	0	0	0	0	0	0	0	Dar Al-Wadi	Bni Harir and Bani

## Public services at the populated area level

## Number of Agricultural, Social, Administrative and Public Services and Banking Finance 2-2

Cities and villages where public services are available (available or not)					General, financial and banking services					Social and development services								Agricultural services			Populated area	Emirate or governorate or municipality	
Internet network	Cell phone	Telephone network	Water network	Electricity	Commercial bank	Postman	Post office	Travel agency	Public library	Civil defence	Cooperative association	Cooperative association	Development committee	Development centre	Social security	Notary branch	Notary	Court	Agricultural fund	Agricultural branch			Agricultural directorate
Available	Available	Available	Available	Available	0	0	0	0	0	0	0	0	0	0	0	0	0	0	0	0	0	Al-She'bah (the	Bni Harir and Bani
Available	Available	Available	Available	Available	0	0	0	0	0	0	0	0	0	0	0	0	0	0	0	0	0	Al-She'bah (the	Bni Harir and Bani
Available	Available	Available	Available	Available	0	0	0	0	0	0	0	0	0	0	0	0	0	0	0	0	0	Ali Saleh Al-Malky	Bni Harir and Bani
Available	Available	Available	Available	Available	0	0	0	0	0	0	0	0	0	0	0	0	0	0	0	0	0	Al-Qa'rah bni Edwan	Bni Harir and Bani
Available	Available	Available	Not Available	Available	0	0	0	0	0	0	0	0	0	0	0	0	0	0	0	0	0	Sabihah (the lower)	Bni Harir and Bani
Available	Available	Not Available	Available	Available	0	0	0	0	0	0	0	0	0	0	0	0	0	0	0	0	0	Sabiha (the upper)	Bni Harir and Bani
Available	Available	Available	Not Available	Available	0	0	0	0	0	0	0	0	0	0	0	0	0	0	0	0	0	Al-Sa'dan	Bni Harir and Bani
Available	Available	Available	Not Available	Available	0	0	0	0	0	0	0	0	0	0	0	0	0	0	0	0	0	Ibn Azeb House	Bni Harir and Bani
Available	Available	Available	Not Available	Available	0	0	0	0	0	0	0	0	0	0	0	0	0	0	0	0	0	Al-Qawabrah	Bni Harir and Bani
Available	Available	Available	Not Available	Available	0	0	0	0	0	0	0	0	0	0	0	0	0	0	0	0	0	Al Su'aydan	Bni Harir and Bani
Available	Available	Available	Not Available	Available	0	0	0	0	0	0	0	0	0	0	0	0	0	0	0	0	0	Al Su'aydan (the	Bni Harir and Bani
Available	Available	Available	Not Available	Available	0	0	0	0	0	0	0	0	0	0	0	0	0	0	0	0	0	Al-Hatawrah	Bni Harir and Bani
Available	Available	Available	Not Available	Available	0	0	0	0	0	0	0	0	0	0	0	0	0	0	0	0	0	Al-Da'bah	Bni Harir and Bani
Available	Available	Available	Not Available	Available	0	0	0	0	0	0	0	0	0	0	0	0	0	0	0	0	0	Al-Mathilah	Bni Harir and Bani
Available	Available	Available	Available	Available	0	0	0	0	0	0	0	0	0	0	0	0	0	0	0	0	0	Al-Mashariq	Bni Harir and Bani
Available	Available	Available	Available	Available	0	0	0	0	0	0	0	0	0	0	0	0	0	0	0	0	0	Al-Asqa' Houses	Bni Harir and Bani
Available	Available	Available	Not Available	Available	0	0	0	0	0	0	0	0	0	0	0	0	0	0	0	0	0	Al-Dahamin	Bni Harir and Bani
Available	Available	Available	Not Available	Available	0	0	0	0	0	0	0	0	0	0	0	0	0	0	0	0	0	Al-Habshah	Bni Harir and Bani

## Public services at the populated area level

## Number of Agricultural, Social, Administrative and Public Services and Banking Finance 2-2

Cities and villages where public services are available (available or not)					General, financial and banking services					Social and development services									Agricultural services			Populated area	Emirate or governorate or municipality
Internet network	Cell phone	Telephone network	Water network	Electricity	Commercial bank	Postman	Post office	Travel agency	Public library	Civil defence	Cooperative association	Cooperative association	Development committee	Development centre	Social security	Notary branch	Notary	Court	Agricultural fund	Agricultural branch	Agricultural directorate		
Available	Available	Available	Not Available	Available	0	0	0	0	0	0	0	0	0	0	0	0	0	0	0	0	0	Abu Aridah	Bni Harir and Bani
Available	Available	Available	Not Available	Available	0	0	0	0	0	0	0	0	0	0	0	0	0	0	0	0	0	Al-Rib'ah	Bni Harir and Bani
Available	Available	Available	Not Available	Available	0	0	0	0	0	0	0	0	0	0	0	0	0	0	0	0	0	Al-Marwah (the	Bni Harir and Bani
Available	Available	Available	Not Available	Available	0	0	0	0	0	0	0	0	0	0	0	0	0	0	0	0	0	Al Fiqar	Bni Harir and Bani
Available	Available	Available	Not Available	Available	0	0	0	0	0	0	0	0	0	0	0	0	0	0	0	0	0	Al-Marwah (the	Bni Harir and Bani
Available	Available	Available	Not Available	Available	0	0	0	0	0	0	0	0	0	0	0	0	0	0	0	0	0	Ibn Dokha and Ibn	Bni Harir and Bani
Available	Available	Available	Not Available	Available	0	0	0	0	0	0	0	0	0	0	0	0	0	0	0	0	0	Al-Qahman	Bni Harir and Bani
Available	Available	Not Available	Not Available	Available	0	0	0	0	0	1	0	0	0	0	0	0	0	0	0	0	0	Khbab	Nekhal
Available	Available	Not Available	Not Available	Available	0	0	0	0	0	0	0	0	0	0	0	0	0	0	0	0	0	Term Ghel	Nekhal
Available	Available	Not Available	Not Available	Available	0	0	0	0	0	0	0	0	0	0	0	0	0	0	0	0	0	Mehd Eshrah	Nekhal
Available	Available	Not Available	Not Available	Available	0	0	0	0	0	0	0	0	0	0	0	0	0	0	0	0	0	Al-Nahdah	Nekhal
Available	Available	Not Available	Not Available	Available	0	0	0	0	0	0	0	0	0	0	0	0	0	0	0	0	0	Abu Madabigh	Nekhal
Available	Available	Not Available	Not Available	Available	0	0	0	0	0	0	0	0	0	0	0	0	0	0	0	0	0	Al-Nab'ah	Nekhal
Available	Available	Not Available	Not Available	Available	0	0	0	0	0	0	0	0	0	0	0	0	0	0	0	0	0	Al-Makhadah (the	Nekhal
Available	Available	Not Available	Not Available	Available	0	0	0	0	0	0	0	0	0	0	0	0	0	0	0	0	0	Sherhan	Nekhal
Available	Available	Not Available	Not Available	Available	0	0	0	0	0	0	0	0	0	0	0	0	0	0	0	0	0	Al-Makhdah (the	Nekhal
Available	Available	Not Available	Not Available	Available	0	0	0	0	0	0	0	0	0	0	0	0	0	0	0	0	0	Abu Safih	Nekhal
Available	Available	Not Available	Not Available	Available	0	0	0	0	0	0	0	0	0	0	0	0	0	0	0	0	0	Ak-She'b (the upper)	Nekhal

## Public services at the populated area level

## Number of Agricultural, Social, Administrative and Public Services and Banking Finance 2-2

Cities and villages where public services are available (available or not)					General, financial and banking services					Social and development services								Agricultural services			Populated area	Emirate or governorate or municipality	
Internet network	Cell phone	Telephone network	Water network	Electricity	Commercial bank	Postman	Post office	Travel agency	Public library	Civil defence	Cooperative association	Cooperative association	Development committee	Development centre	Social security	Notary branch	Notary	Court	Agricultural fund	Agricultural branch			Agricultural directorate
Available	Available	Not Available	Not Available	Available	0	0	0	0	0	0	0	0	0	0	0	0	0	0	0	0	0	Al-Baraqah	Nekhal
Available	Available	Not Available	Not Available	Available	0	0	0	0	0	0	0	0	0	0	0	0	0	0	0	0	0	Saq Amer	Nekhal
Available	Available	Not Available	Not Available	Available	0	0	0	0	0	1	0	0	0	0	0	0	0	0	0	0	0	Bermah	Nekhal
Available	Available	Not Available	Not Available	Available	0	0	0	0	0	0	0	0	0	0	0	0	0	0	0	0	0	Thulah	Nekhal
Available	Available	Not Available	Not Available	Available	0	0	0	0	0	0	0	0	0	0	0	0	0	0	0	0	0	Rowai'at Qerad	Nekhal
Available	Available	Available	Not Available	Available	0	0	1	0	0	0	1	0	0	0	0	0	0	0	0	0	0	Al Mutayriyah	Ma'shouq
Available	Available	Available	Not Available	Available	0	0	0	0	0	0	0	0	0	0	0	0	0	0	0	0	0	Al-Dahmah	Ma'shouq
Available	Available	Available	Not Available	Available	0	0	0	0	0	0	0	0	0	0	0	0	0	0	0	0	0	Dahmah	Ma'shouq
Available	Available	Available	Not Available	Available	0	0	0	0	0	0	0	0	0	0	0	0	0	0	0	0	0	Al-Atafah (the upper)	Ma'shouq
Available	Available	Available	Not Available	Available	0	0	0	0	0	0	0	0	0	0	0	0	0	0	0	0	0	Al-Atafah (the lower)	Ma'shouq
Available	Available	Available	Not Available	Available	0	0	0	0	0	0	0	0	0	0	0	0	0	0	0	0	0	Ma'shouq	Ma'shouq
Available	Available	Not Available	Not Available	Available	0	0	0	0	0	0	0	0	0	0	0	0	0	0	0	0	0	Rizan	Ma'shouq
Available	Available	Not Available	Not Available	Available	0	0	0	0	0	0	0	0	0	0	0	0	0	0	0	0	0	Salem	Ma'shouq
Available	Available	Available	Not Available	Available	0	0	0	0	0	0	0	0	0	0	0	0	0	0	0	0	0	Al Farishah	Ma'shouq
Available	Available	Available	Not Available	Available	0	0	0	0	0	0	0	0	0	0	0	0	0	0	0	0	0	She'bah Abu	Ma'shouq
Available	Available	Available	Not Available	Available	0	0	0	0	0	0	0	0	1	0	0	0	0	0	0	0	0	Halayil	Ma'shouq
Available	Available	Available	Not Available	Available	0	0	0	0	0	0	0	0	0	0	0	0	0	0	0	0	0	Al-Merath	Ma'shouq
Available	Available	Not Available	Not Available	Available	0	0	0	0	0	0	0	0	0	0	0	0	0	0	0	0	0	Nabhan	Ma'shouq



## Public services at the populated area level

## Number of Agricultural, Social, Administrative and Public Services and Banking Finance 2-2

Cities and villages where public services are available (available or not)					General, financial and banking services					Social and development services								Agricultural services			Populated area	Emirate or governorate or municipality	
Internet network	Cell phone	Telephone network	Water network	Electricity	Commercial bank	Postman	Post office	Travel agency	Public library	Civil defence	Cooperative association	Cooperative association	Development committee	Development centre	Social security	Notary branch	Notary	Court	Agricultural fund	Agricultural branch			Agricultural directorate
Available	Available	Not Available	Not Available	Available	0	0	0	0	0	0	0	0	0	0	0	0	0	0	0	0	0	Abdan	Ma'shouq
Available	Available	Not Available	Not Available	Available	0	0	0	0	0	0	0	0	0	0	0	0	0	0	0	0	0	Al-Kherbah Al-	Ma'shouq
Available	Available	Not Available	Not Available	Available	0	0	0	0	0	0	0	0	0	0	0	0	0	0	0	0	0	Al-Kezamah	Ma'shouq
Available	Available	Not Available	Not Available	Available	0	0	0	0	0	0	0	0	0	0	0	0	0	0	0	0	0	Al Burah	Ma'shouq
Available	Available	Not Available	Not Available	Available	0	0	0	0	0	0	0	0	0	0	0	0	0	0	0	0	0	Wadi Anyam	Ma'shouq
Available	Available	Not Available	Not Available	Available	0	0	0	0	0	0	0	0	0	0	0	0	0	0	0	0	0	Fajah	Ma'shouq
Available	Available	Not Available	Not Available	Available	0	0	0	0	0	0	0	0	0	0	0	0	0	0	0	0	0	Al-Sheraa	Ma'shouq
Available	Available	Not Available	Not Available	Available	0	0	0	0	0	0	0	0	0	0	0	0	0	0	0	0	0	Turbah Al Khayalah	Turbah Al Khayalah
Available	Available	Not Available	Not Available	Available	0	0	0	0	0	0	0	0	0	0	0	0	0	0	0	0	0	Falhah	Turbah Al Khayalah
Available	Available	Not Available	Not Available	Available	0	0	0	0	0	0	0	0	0	0	0	0	0	0	0	0	0	Mabi'	Turbah Al Khayalah
Available	Available	Not Available	Not Available	Available	0	0	0	0	0	0	0	0	0	0	0	0	0	0	0	0	0	Al-Sarih	Turbah Al Khayalah
Available	Available	Available	Available	Available	0	0	0	0	0	0	1	0	0	0	0	0	0	0	0	0	0	Al-Tho'ban	Bani Hasan
Not Available	Available	Available	Available	Available	0	0	0	0	0	0	0	0	0	0	0	0	0	0	0	0	0	Al-Kherbah and Al-	Bani Hasan
Not Available	Available	Available	Available	Available	0	0	0	0	0	0	0	0	0	0	0	0	0	0	0	0	0	Reba'	Bani Hasan
Not Available	Available	Available	Available	Available	0	0	0	0	0	0	0	0	0	0	0	0	0	0	0	0	0	Al-Ma'ajin	Bani Hasan
Not Available	Available	Available	Available	Available	0	0	0	0	0	0	0	0	0	0	0	0	0	0	0	0	0	Baraj	Bani Hasan
Not Available	Available	Available	Available	Available	0	1	0	0	0	0	0	0	0	0	0	0	0	0	0	0	0	Al-Jawfaa	Bani Hasan
Not Available	Available	Available	Available	Available	0	0	0	0	0	0	0	0	0	0	0	0	0	0	0	0	0	Za'rah	Bani Hasan

## Public services at the populated area level

## Number of Agricultural, Social, Administrative and Public Services and Banking Finance 2-2

Cities and villages where public services are available (available or not)					General, financial and banking services					Social and development services									Agricultural services			Populated area	Emirate or governorate or municipality
Internet network	Cell phone	Telephone network	Water network	Electricity	Commercial bank	Postman	Post office	Travel agency	Public library	Civil defence	Cooperative association	Cooperative association	Development committee	Development centre	Social security	Notary branch	Notary	Court	Agricultural fund	Agricultural branch	Agricultural directorate		
Not Available	Available	Available	Available	Available	0	0	0	0	0	0	0	0	0	0	0	0	0	0	0	0	0	Al-Sahlah	Bani Hasan
Not Available	Available	Available	Available	Available	0	0	0	0	0	1	0	0	0	0	0	0	0	0	0	0	0	Ne'ash and Sadr Bir	Bani Hasan
Not Available	Available	Available	Available	Available	0	0	0	0	0	0	0	0	0	0	0	0	0	0	0	0	0	Zeib	Bani Hasan
Not Available	Available	Available	Available	Available	0	0	0	0	0	0	0	0	0	0	0	0	0	0	0	0	0	Al-Hatafrah and Al-	Bani Hasan
Not Available	Available	Available	Available	Available	0	0	1	0	0	0	0	0	0	0	0	0	0	0	0	0	0	Al-Arjah wadi Al-	Bani Hasan
Not Available	Available	Available	Available	Available	0	0	0	0	0	0	0	0	0	0	0	0	0	0	0	0	0	Al-Masamir and Al-	Bani Hasan
Not Available	Available	Available	Available	Available	0	0	0	0	0	0	0	0	0	0	0	0	0	0	0	0	0	Al-Rakbah	Bani Hasan
Not Available	Available	Available	Available	Available	0	0	0	0	0	0	0	0	0	0	0	0	0	0	0	0	0	Al Saghrah	Bani Hasan
Not Available	Available	Available	Available	Available	0	0	0	0	0	0	0	0	0	0	0	0	0	0	0	0	0	Al Uyaynah	Bani Hasan
Not Available	Available	Available	Available	Available	0	0	0	0	0	0	0	0	0	0	0	0	0	0	0	0	0	Al Zohayb	Bani Hasan
Not Available	Available	Available	Available	Available	0	0	0	0	0	0	0	0	0	0	0	0	0	0	0	0	0	Al-Fal'ah	Bani Hasan
Not Available	Available	Available	Available	Available	0	0	0	0	0	0	0	0	0	0	0	0	0	0	0	0	0	Baroqah	Bani Hasan
Not Available	Available	Available	Available	Available	0	1	0	0	0	0	0	0	0	0	0	0	0	0	0	0	0	Al-Asdaa	Bani Hasan
Not Available	Available	Available	Available	Available	0	0	0	0	0	0	0	0	0	0	0	0	0	0	0	0	0	Al Rahmah	Bani Hasan
Not Available	Available	Available	Available	Available	0	0	0	0	0	0	0	0	0	0	0	0	0	0	0	0	0	Hamim Zahran	Bani Hasan
Not Available	Available	Available	Available	Available	0	0	0	0	0	0	0	0	0	0	0	0	0	0	0	0	0	Al Amer and Al Hayal	Bani Hasan
Not Available	Available	Available	Available	Available	0	0	0	0	0	0	0	0	0	0	0	0	0	0	0	0	0	Al-Barik	Baidhan
Available	Available	Available	Available	Available	0	0	0	0	0	0	0	0	0	0	0	0	0	0	0	0	0	Qarah	Baidhan

## Public services at the populated area level

## Number of Agricultural, Social, Administrative and Public Services and Banking Finance 2-2

Cities and villages where public services are available (available or not)					General, financial and banking services					Social and development services								Agricultural services			Populated area	Emirate or governorate or municipality	
Internet network	Cell phone	Telephone network	Water network	Electricity	Commercial bank	Postman	Post office	Travel agency	Public library	Civil defence	Cooperative association	Cooperative association	Development committee	Development centre	Social security	Notary branch	Notary	Court	Agricultural fund	Agricultural branch			Agricultural directorate
Not Available	Available	Available	Available	Available	0	0	0	0	0	0	0	0	0	0	0	0	0	0	0	0	0	Bni Horayrah	Baidhan
Not Available	Available	Available	Available	Available	0	0	0	0	0	0	0	0	0	0	0	0	0	0	0	0	0	Sadr Mesa'id	Baidhan
Not Available	Available	Available	Not Available	Available	0	0	0	0	0	0	0	0	0	0	0	0	0	0	0	0	0	Al-Helah	Baidhan
Not Available	Available	Available	Not Available	Available	0	0	0	0	0	0	0	0	0	0	0	0	0	0	0	0	0	Al-Gharaa	Baidhan
Not Available	Available	Available	Not Available	Available	0	0	0	0	0	0	0	0	0	0	0	0	0	0	0	0	0	Jadr	Baidhan
Not Available	Available	Available	Not Available	Available	0	0	0	0	0	0	0	0	0	0	0	0	0	0	0	0	0	Al-Wasit	Baidhan
Not Available	Available	Available	Not Available	Available	0	0	0	0	0	0	0	0	0	0	0	0	0	0	0	0	0	Al Qaraa	Baidhan
Not Available	Available	Available	Available	Available	0	0	0	0	0	0	0	0	0	0	0	0	0	0	0	0	0	Al-Hanayid	Baidhan
Not Available	Available	Available	Not Available	Available	0	0	0	0	0	0	0	0	0	0	0	0	0	0	0	0	0	Al-Darin	Baidhan
Available	Available	Available	Not Available	Available	0	0	0	0	0	0	0	0	0	0	0	0	0	0	0	0	0	Al-Jahmah	Baidhan
Not Available	Available	Available	Not Available	Available	0	0	0	0	0	0	0	0	0	0	0	0	0	0	0	0	0	Khirah	Baidhan
Not Available	Available	Available	Not Available	Available	0	0	0	0	0	0	0	0	0	0	0	0	0	0	0	0	0	Al-Jarah	Baidhan
Not Available	Available	Available	Not Available	Available	0	0	0	0	0	0	1	1	1	0	0	0	0	0	0	0	0	Qarn Zaby	Baidhan
Not Available	Available	Available	Not Available	Available	0	1	0	0	0	0	0	0	0	0	0	0	0	0	0	0	0	Al-Masaqir	Baidhan
Not Available	Available	Available	Not Available	Available	0	0	0	0	0	0	0	0	0	0	0	0	0	0	0	0	0	Al-Foqahaa	Wadi As Sadr
Available	Available	Available	Not Available	Available	0	0	0	0	0	0	0	0	0	0	0	0	0	0	0	0	0	Hadid	Wadi As Sadr
Available	Available	Available	Not Available	Available	0	0	0	0	0	0	0	0	0	0	0	0	0	0	0	0	0	Arimah	Wadi As Sadr
Available	Available	Available	Not Available	Available	0	0	0	0	0	0	0	0	0	0	0	0	0	0	0	0	0	Al Zahy	Wadi As Sadr

## Public services at the populated area level

## Number of Agricultural, Social, Administrative and Public Services and Banking Finance 2-2

Cities and villages where public services are available (available or not)					General, financial and banking services					Social and development services									Agricultural services			Populated area	Emirate or governorate or municipality
Internet network	Cell phone	Telephone network	Water network	Electricity	Commercial bank	Postman	Post office	Travel agency	Public library	Civil defence	Cooperative association	Cooperative association	Development committee	Development centre	Social security	Notary branch	Notary	Court	Agricultural fund	Agricultural branch	Agricultural directorate		
Available	Available	Available	Not Available	Available	0	0	0	0	0	0	0	0	0	0	0	0	0	0	0	0	0	Al Afyah	Wadi As Sadr
Available	Available	Available	Not Available	Available	0	0	0	0	0	0	0	0	0	0	0	0	0	0	0	0	0	Al Methnah	Wadi As Sadr
Available	Available	Available	Not Available	Available	0	0	0	0	0	0	0	0	0	0	0	0	0	0	0	0	0	Al Taher	Wadi As Sadr
Available	Available	Available	Not Available	Available	0	0	0	0	0	0	0	0	0	0	0	0	0	0	0	0	0	Al-Ghorabaa and Al-	Wadi As Sadr
Available	Available	Available	Not Available	Available	0	0	0	0	0	0	0	0	0	0	0	0	0	0	0	0	0	Marawah	Wadi As Sadr
Available	Available	Available	Not Available	Available	0	0	0	0	0	0	0	0	0	0	0	0	0	0	0	0	0	Jafan	Wadi As Sadr
Available	Available	Available	Not Available	Available	0	0	0	0	0	0	0	0	0	0	0	0	0	0	0	0	0	Al-Mashay'ah	Wadi As Sadr
Available	Available	Available	Not Available	Available	0	0	0	0	0	0	0	0	0	0	0	0	0	0	0	0	0	Al-Qomdah	Wadi As Sadr
Available	Available	Available	Not Available	Available	0	0	0	0	0	0	0	0	1	0	0	0	0	0	0	0	0	Al-Sadr	Wadi As Sadr
Available	Available	Available	Not Available	Available	0	0	0	0	0	0	0	0	0	0	0	0	0	0	0	0	0	Al-Shariq	Wadi As Sadr
Available	Available	Available	Available	Available	0	0	1	0	0	1	1	0	1	0	0	0	0	1	0	0	0	Ar Rahwan	Farat Ghamid Az
Available	Available	Not Available	Not Available	Available	0	0	0	0	0	0	0	0	0	0	0	0	0	0	0	0	0	Al-Maliha (the lower)	Farat Ghamid Az
Available	Available	Available	Not Available	Available	0	0	0	0	0	0	0	0	0	0	0	0	0	0	0	0	0	Al-Masan'ah	Farat Ghamid Az
Available	Available	Available	Not Available	Available	0	0	0	0	0	0	0	0	0	0	0	0	0	0	0	0	0	Al Atef and Jaman, Al-	Farat Ghamid Az
Available	Available	Available	Not Available	Available	0	0	0	0	0	0	0	0	0	0	0	0	0	0	0	0	0	Al-Seltah and Al bin	Farat Ghamid Az
Available	Available	Available	Not Available	Available	0	0	0	0	0	0	0	0	0	0	0	0	0	0	0	0	0	Al-Ma'amrah, Al-Irq,	Farat Ghamid Az
Available	Available	Available	Not Available	Available	0	0	0	0	0	0	0	0	0	0	0	0	0	0	0	0	0	Manshelah	Farat Ghamid Az
Available	Available	Available	Not Available	Available	0	0	0	0	0	0	0	0	0	0	0	0	0	0	0	0	0	Jabilah and Al-	Farat Ghamid Az

## Public services at the populated area level

## Number of Agricultural, Social, Administrative and Public Services and Banking Finance 2-2

Cities and villages where public services are available (available or not)					General, financial and banking services					Social and development services								Agricultural services			Populated area	Emirate or governorate or municipality	
Internet network	Cell phone	Telephone network	Water network	Electricity	Commercial bank	Postman	Post office	Travel agency	Public library	Civil defence	Cooperative association	Cooperative association	Development committee	Development centre	Social security	Notary branch	Notary	Court	Agricultural fund	Agricultural branch			Agricultural directorate
Available	Available	Available	Not Available	Available	0	0	0	0	0	0	0	0	0	0	0	0	0	0	0	0	0	Dahayah and Al-	Farat Ghamid Az
Available	Available	Available	Not Available	Available	0	0	0	0	0	0	0	0	0	0	0	0	0	0	0	0	0	Al-Foqhaa and Al-	Farat Ghamid Az
Available	Available	Available	Not Available	Available	0	0	0	0	0	0	0	0	0	0	0	0	0	0	0	0	0	Al-Qonfozah and AL-	Farat Ghamid Az
Available	Available	Available	Not Available	Available	0	0	0	0	0	0	0	0	0	0	0	0	0	0	0	0	0	Al-Ters	Farat Ghamid Az
Available	Available	Available	Not Available	Available	0	0	0	0	0	0	0	0	0	0	0	0	0	0	0	0	0	Mahyub Al-Amaer	Farat Ghamid Az
Available	Available	Available	Not Available	Available	0	0	0	0	0	0	0	0	0	0	0	0	0	0	0	0	0	Al-Huwah	Farat Ghamid Az
Available	Available	Available	Not Available	Available	0	0	0	0	0	0	0	0	0	0	0	0	0	0	0	0	0	Al Ain	Farat Ghamid Az
Available	Available	Available	Not Available	Available	0	0	0	0	0	0	0	0	0	0	0	0	0	0	0	0	0	Al-Qa'bah	Farat Ghamid Az
Available	Available	Available	Not Available	Available	0	0	0	0	0	0	0	0	0	0	0	0	0	0	0	0	0	Al-Hatafrah and	Farat Ghamid Az
Available	Available	Available	Not Available	Available	0	0	0	0	0	0	0	0	0	0	0	0	0	0	0	0	0	Al-Qarn	Farat Ghamid Az
Available	Available	Available	Not Available	Available	0	0	0	0	0	0	0	0	0	0	0	0	0	0	0	0	0	hamdah and Al-Muel	Farat Ghamid Az
Available	Available	Available	Not Available	Available	0	0	0	0	0	0	0	0	0	0	0	0	0	0	0	0	0	Al Sahab	Farat Ghamid Az
Available	Available	Available	Not Available	Available	0	0	0	0	0	0	0	0	0	0	0	0	0	0	0	0	0	Al-Malihah (the	Farat Ghamid Az
Available	Available	Available	Not Available	Available	0	0	0	0	0	0	0	0	0	0	0	0	0	0	0	0	0	Al-Rahwah	Farat Ghamid Az
Available	Available	Available	Not Available	Available	0	0	0	0	0	0	0	0	0	0	0	0	0	0	0	0	0	Al-Hashw	Farat Ghamid Az
Available	Available	Available	Not Available	Available	0	0	0	0	0	0	0	0	0	0	0	0	0	0	0	0	0	Al-Makhwah	Farat Ghamid Az
Available	Available	Available	Not Available	Available	0	0	0	0	0	0	0	0	0	0	0	0	0	0	0	0	0	Al-Sehrah, Al-Mejred	Farat Ghamid Az
Available	Available	Available	Not Available	Available	0	0	0	0	0	0	0	0	0	0	0	0	0	0	0	0	0	Al-Zafir	Farat Ghamid Az

## Public services at the populated area level

## Number of Agricultural, Social, Administrative and Public Services and Banking Finance 2-2

Cities and villages where public services are available (available or not)					General, financial and banking services					Social and development services								Agricultural services			Populated area	Emirate or governorate or municipality	
Internet network	Cell phone	Telephone network	Water network	Electricity	Commercial bank	Postman	Post office	Travel agency	Public library	Civil defence	Cooperative association	Cooperative association	Development committee	Development centre	Social security	Notary branch	Notary	Court	Agricultural fund	Agricultural branch			Agricultural directorate
Available	Available	Available	Not Available	Available	0	0	0	0	0	0	0	0	0	0	0	0	0	0	0	0	0	Dafah	Farat Ghamid Az
Available	Available	Available	Not Available	Available	0	0	0	0	0	0	0	0	0	0	0	0	0	0	0	0	0	Al-Qari'	Farat Ghamid Az
Available	Available	Available	Not Available	Available	0	0	0	0	0	0	0	0	0	0	0	0	0	0	0	0	0	Al-Mekhsar and Al-	Farat Ghamid Az
Available	Available	Available	Not Available	Available	0	0	0	0	0	0	0	0	0	0	0	0	0	0	0	0	0	Al-She'bah and Al-	Farat Ghamid Az
Available	Available	Available	Not Available	Available	0	0	0	0	0	0	0	0	0	0	0	0	0	0	0	0	0	Abo Al-Hasin	Farat Ghamid Az
Available	Available	Available	Not Available	Available	0	0	0	0	0	0	0	0	0	0	0	0	0	0	0	0	0	Al mashy and Anqah	Farat Ghamid Az
Available	Available	Available	Not Available	Available	0	0	0	0	0	0	0	0	0	0	0	0	0	0	0	0	0	Al-Hajrah	Farat Ghamid Az
Available	Available	Available	Not Available	Available	0	0	0	0	0	0	0	0	0	0	0	0	0	0	0	0	0	Mandasah	Farat Ghamid Az
Available	Available	Available	Not Available	Available	0	0	0	0	0	0	0	0	0	0	0	0	0	0	0	0	0	Al-Mahadyah	Farat Ghamid Az
Available	Available	Available	Not Available	Available	0	0	0	0	0	0	0	0	0	0	0	0	0	0	0	0	0	Sultana	Farat Ghamid Az
Available	Available	Available	Not Available	Available	0	0	0	0	0	0	0	0	0	0	0	0	0	0	0	0	0	Al-Tanf	Farat Ghamid Az
Available	Available	Available	Not Available	Available	0	0	0	0	0	0	0	0	0	0	0	0	0	0	0	0	0	Badiyah	Farat Ghamid Az
Available	Available	Available	Not Available	Available	0	0	0	0	0	0	0	0	0	0	0	0	0	0	0	0	0	Al-Madir (the upper	Farat Ghamid Az
Not Available	Available	Available	Available	Available	0	0	0	0	0	0	0	0	0	0	0	0	0	0	0	0	0	Al-Zenad	Batat
Available	Available	Available	Available	Available	0	0	0	0	0	0	0	0	0	0	0	0	0	0	0	0	0	Al Warifeh	Batat
Available	Available	Available	Available	Available	0	0	0	0	0	0	0	0	0	0	0	0	0	0	0	0	0	Al-Hawaya Al-Hedab	Batat
Available	Available	Available	Available	Available	0	0	0	0	0	0	0	0	0	0	0	0	0	0	0	0	0	Al-Ahd	Batat
Available	Available	Available	Available	Available	0	0	0	0	0	0	0	0	0	0	0	0	0	0	0	0	0	Al-Shaqib	Batat

## Public services at the populated area level

## Number of Agricultural, Social, Administrative and Public Services and Banking Finance 2-2

Cities and villages where public services are available (available or not)					General, financial and banking services					Social and development services								Agricultural services			Populated area	Emirate or governorate or municipality	
Internet network	Cell phone	Telephone network	Water network	Electricity	Commercial bank	Postman	Post office	Travel agency	Public library	Civil defence	Cooperative association	Cooperative association	Development committee	Development centre	Social security	Notary branch	Notary	Court	Agricultural fund	Agricultural branch			Agricultural directorate
Available	Available	Available	Available	Available	0	0	0	0	0	0	0	0	0	0	0	0	0	0	0	0	0	Ri'an	Batat
Available	Available	Available	Available	Available	0	0	0	0	0	0	0	0	0	0	0	0	0	0	0	0	0	Al-Jadifah	Batat
Available	Available	Available	Available	Available	0	0	0	0	0	0	0	0	0	0	0	0	0	0	0	0	0	She'b Khalaf	Batat
Available	Available	Available	Available	Available	0	0	0	0	0	0	0	0	0	0	0	0	0	0	0	0	0	Al-Zalif	Batat
Available	Available	Available	Available	Available	0	0	0	0	0	0	0	0	0	0	0	0	0	0	0	0	0	Al-Dabr (the upper)	Batat
Available	Available	Available	Available	Available	0	0	0	0	0	0	0	0	0	0	0	0	0	0	0	0	0	Afa	Batat
Not Available	Available	Not Available	Not Available	Available	0	0	0	0	0	0	0	0	0	0	0	0	0	0	0	0	0	Arsha	Batat
Available	Available	Available	Available	Available	0	0	0	0	0	0	0	0	0	0	0	0	0	0	0	0	0	Halhalah (the lower)	Batat
Available	Available	Available	Available	Available	0	0	0	0	0	0	0	0	0	0	0	0	0	0	0	0	0	Wadi A'm aq(Public	Batat
Available	Available	Available	Available	Available	0	0	0	0	0	0	0	0	0	0	0	0	0	0	0	0	0	Al-Qarn	Batat
Available	Available	Available	Available	Available	0	0	0	0	0	0	0	0	0	0	0	0	0	0	0	0	0	Al-Samir	Batat
Available	Available	Available	Available	Available	0	0	0	0	0	0	0	0	0	0	0	0	0	0	0	0	0	Qora Majzum	Batat
Available	Available	Available	Available	Available	0	0	0	0	0	0	0	0	0	0	0	0	0	0	0	0	0	A'maq	Batat
Available	Available	Available	Available	Available	0	0	0	0	0	0	0	0	0	0	0	0	0	0	0	0	0	Hattah	Batat
Available	Available	Available	Available	Available	0	0	0	0	0	0	0	0	0	0	0	0	0	0	0	0	0	Al-Zidah	Batat
Not Available	Available	Not Available	Not Available	Available	0	0	0	0	0	0	0	0	0	0	0	0	0	0	0	0	0	Wadi labwah	Batat
Not Available	Available	Not Available	Not Available	Available	0	0	0	0	0	0	0	0	0	0	0	0	0	0	0	0	0	Labwah (the lower)	Batat
Not Available	Available	Not Available	Not Available	Available	0	0	0	0	0	0	0	0	0	0	0	0	0	0	0	0	0	Sielat	Batat

## Public services at the populated area level

## Number of Agricultural, Social, Administrative and Public Services and Banking Finance 2-2

Cities and villages where public services are available (available or not)					General, financial and banking services					Social and development services								Agricultural services			Populated area	Emirate or governorate or municipality	
Internet network	Cell phone	Telephone network	Water network	Electricity	Commercial bank	Postman	Post office	Travel agency	Public library	Civil defence	Cooperative association	Cooperative association	Development committee	Development centre	Social security	Notary branch	Notary	Court	Agricultural fund	Agricultural branch			Agricultural directorate
Not Available	Available	Not Available	Not Available	Available	0	0	0	0	0	0	0	0	0	0	0	0	0	0	0	0	0	Sayal	Batat
Not Available	Available	Not Available	Not Available	Available	0	0	0	0	0	0	0	0	0	0	0	0	0	0	0	0	0	Matwah	Batat
Available	Available	Available	Available	Available	0	0	0	0	0	0	0	0	0	0	0	0	0	0	0	0	0	Al-Dabr (the lower)	Batat
Available	Available	Not Available	Not Available	Available	0	0	0	0	0	0	0	0	0	0	0	0	0	0	0	0	0	Debyah	Batat
Available	Available	Not Available	Not Available	Available	0	0	0	0	0	0	0	0	0	0	0	0	0	0	0	0	0	Mathib	Batat
Available	Available	Not Available	Not Available	Available	0	0	0	0	0	0	0	0	0	0	0	0	0	0	0	0	0	Al-Tawq	Batat
Available	Available	Not Available	Not Available	Available	0	0	0	0	0	0	0	0	0	0	0	0	0	0	0	0	0	Qarashi'	Batat
Available	Available	Available	Available	Available	0	0	0	0	0	0	0	0	0	0	0	0	0	0	0	0	0	Al-Dahnaa	Batat
Available	Available	Not Available	Available	Available	0	0	0	0	0	0	0	0	0	0	0	0	0	0	0	0	0	Nashmah	Batat
Available	Available	Not Available	Not Available	Available	0	0	0	0	0	0	0	0	0	0	0	0	0	0	0	0	0	Al Faydh	Nasba and Jebal Al
Available	Available	Not Available	Not Available	Available	0	0	0	0	0	0	0	0	0	0	0	0	0	0	0	0	0	Wadi nasbah	Nasba and Jebal Al
Available	Available	Not Available	Not Available	Available	0	0	0	0	0	0	0	0	0	0	0	0	0	0	0	0	0	Markub	Nasba and Jebal Al
Available	Available	Not Available	Not Available	Available	0	0	0	0	0	0	0	0	0	0	0	0	0	0	0	0	0	Al-Aykh	Nasba and Jebal Al
Available	Available	Not Available	Not Available	Available	0	0	0	0	0	0	0	0	0	0	0	0	0	0	0	0	0	Al-Qa'rah	Nasba and Jebal Al
Available	Available	Not Available	Not Available	Available	0	0	0	0	0	0	0	0	0	0	0	0	0	0	0	0	0	Al-Qari'	Nasba and Jebal Al
Available	Available	Not Available	Not Available	Available	0	0	0	0	0	0	0	0	0	0	0	0	0	0	0	0	0	Al Badi'	Nasba and Jebal Al
Available	Available	Not Available	Not Available	Available	0	0	0	0	0	0	0	0	0	0	0	0	0	0	0	0	0	Al-Rahy	Nasba and Jebal Al
Available	Available	Not Available	Not Available	Available	0	0	0	0	0	0	0	0	0	0	0	0	0	0	0	0	0	Al Zaghl	Nasba and Jebal Al



## Public services at the populated area level

## Number of Agricultural, Social, Administrative and Public Services and Banking Finance 2-2

Cities and villages where public services are available (available or not)					General, financial and banking services					Social and development services									Agricultural services			Populated area	Emirate or governorate or municipality	
Internet network	Cell phone	Telephone network	Water network	Electricity	Commercial bank	Postman	Post office	Travel agency	Public library	Civil defence	Cooperative association	Cooperative association	Development committee	Development centre	Social security	Notary branch	Notary	Court	Agricultural fund	Agricultural branch	Agricultural directorate			
Available	Available	Not Available	Not Available	Available	0	0	0	0	0	0	0	0	0	0	0	0	0	0	0	0	0	Al-Wazir	Nasba and Jebal Al	
Available	Available	Not Available	Not Available	Available	0	0	0	0	0	0	0	0	0	0	0	0	0	0	0	0	0	0	Khabbah	Nasba and Jebal Al
Available	Available	Not Available	Not Available	Available	0	0	0	0	0	0	0	0	0	0	0	0	0	0	0	0	0	0	Al Khanik	Nasba and Jebal Al
Available	Available	Not Available	Not Available	Available	0	0	0	0	0	0	0	0	0	0	0	0	0	0	0	0	0	0	Al Kary	Nasba and Jebal Al
Not Available	Available	Not Available	Not Available	Available	0	0	0	0	0	0	0	0	0	0	0	0	0	0	0	0	0	0	Was'ah	Nasba and Jebal Al
Available	Available	Not Available	Not Available	Available	0	0	0	0	0	0	0	0	0	0	0	0	0	0	0	0	0	0	Al-Setar	Nasba and Jebal Al
Available	Available	Not Available	Not Available	Available	0	0	0	0	0	0	0	0	0	0	0	0	0	0	0	0	0	0	Halhalah	Nasba and Jebal Al
Available	Available	Not Available	Not Available	Available	0	0	0	0	0	0	0	0	0	0	0	0	0	0	0	0	0	0	Al-Hamrat	Nasba and Jebal Al
Not Available	Available	Not Available	Available	Available	0	0	0	0	0	0	1	0	0	0	0	0	0	0	0	0	0	0	Al-Qutaybaa	Yaps
Not Available	Available	Not Available	Available	Available	0	0	0	0	0	0	0	0	0	0	0	0	0	0	0	0	0	0	Al-Qusaybaa	Yaps
Not Available	Available	Not Available	Not Available	Available	0	0	0	0	0	0	0	0	0	0	0	0	0	0	0	0	0	0	Alhodn	Yaps
Not Available	Available	Not Available	Not Available	Available	0	0	0	0	0	0	0	0	0	0	0	0	0	0	0	0	0	0	Al-Matlawy	Yaps
Not Available	Available	Not Available	Not Available	Available	0	0	0	0	0	0	0	0	0	0	0	0	0	0	0	0	0	0	Al-Bayadah (Umm Al-	Yaps
Not Available	Available	Not Available	Not Available	Available	0	0	0	0	0	0	0	0	0	0	0	0	0	0	0	0	0	0	Sahl Al-Ma'dan	Yaps
Not Available	Available	Not Available	Not Available	Available	0	0	0	0	0	0	0	0	0	0	0	0	0	0	0	0	0	0	Al Khulafaa	Yaps
Not Available	Available	Not Available	Not Available	Available	0	0	0	0	0	0	0	0	0	0	0	0	0	0	0	0	0	0	Sahilah	Yaps
Not Available	Available	Not Available	Not Available	Available	0	0	0	0	0	0	0	0	0	0	0	0	0	0	0	0	0	0	Al-Sabtaa	Yaps
Not Available	Available	Not Available	Not Available	Available	0	0	0	0	0	0	0	0	0	0	0	0	0	0	0	0	0	0	Al-Dekdek (Al-	Yaps

## Public services at the populated area level

## Number of Agricultural, Social, Administrative and Public Services and Banking Finance 2-2

Cities and villages where public services are available (available or not)					General, financial and banking services					Social and development services								Agricultural services			Populated area	Emirate or governorate or municipality	
Internet network	Cell phone	Telephone network	Water network	Electricity	Commercial bank	Postman	Post office	Travel agency	Public library	Civil defence	Cooperative association	Cooperative association	Development committee	Development centre	Social security	Notary branch	Notary	Court	Agricultural fund	Agricultural branch			Agricultural directorate
Not Available	Available	Not Available	Not Available	Available	0	0	0	0	0	0	0	0	0	0	0	0	0	0	0	0	0	Al-fazar	Yaps
Not Available	Available	Not Available	Not Available	Available	0	0	0	0	0	0	0	0	0	0	0	0	0	0	0	0	0	Al-Qobah	Yaps
Not Available	Available	Not Available	Not Available	Available	0	0	0	0	0	0	0	0	0	0	0	0	0	0	0	0	0	Al-Ithnayn	Yaps
Not Available	Available	Not Available	Not Available	Available	0	0	0	0	0	0	0	0	0	0	0	0	0	0	0	0	0	Al-Dhalif	Yaps
Not Available	Available	Not Available	Not Available	Available	0	0	0	0	0	0	0	0	0	0	0	0	0	0	0	0	0	Al-Madisat	Yaps
Not Available	Available	Not Available	Not Available	Available	0	0	0	0	0	0	0	0	0	0	0	0	0	0	0	0	0	Al-Ashirah	Yaps
Not Available	Available	Not Available	Not Available	Available	0	0	0	0	0	0	0	0	0	0	0	0	0	0	0	0	0	Gharibat and Al-	Yaps
Not Available	Available	Not Available	Not Available	Available	0	0	0	0	0	0	0	0	0	0	0	0	0	0	0	0	0	Al-Arish	Yaps
Not Available	Available	Not Available	Not Available	Available	0	0	0	0	0	0	0	0	0	0	0	0	0	0	0	0	0	Herab	Yaps
Not Available	Available	Not Available	Not Available	Available	0	0	0	0	0	0	0	0	0	0	0	0	0	0	0	0	0	Al-Sadrah Village	Yaps
Not Available	Available	Not Available	Not Available	Available	0	0	0	0	0	0	0	0	0	0	0	0	0	0	0	0	0	Al-Madha	Yaps
Not Available	Available	Not Available	Not Available	Available	0	0	0	0	0	0	0	0	0	0	0	0	0	0	0	0	0	Wadi Faruhah (Public	Yaps
Not Available	Available	Not Available	Not Available	Available	0	0	0	0	0	0	0	0	0	0	0	0	0	0	0	0	0	Al Ras'ah	Yaps
Not Available	Available	Not Available	Not Available	Available	0	0	0	0	0	0	0	0	0	0	0	0	0	0	0	0	0	Al-Oqdah	Yaps
Not Available	Available	Not Available	Not Available	Available	0	0	0	0	0	0	0	0	0	0	0	0	0	0	0	0	0	Marwan	Yaps
Not Available	Available	Not Available	Not Available	Available	0	0	0	0	0	0	0	0	0	0	0	0	0	0	0	0	0	Wadi Lumah (Public	Yaps
Not Available	Available	Not Available	Not Available	Available	0	0	0	0	0	0	0	0	0	0	0	0	0	0	0	0	0	Se'ar	Yaps
Not Available	Available	Not Available	Not Available	Available	0	0	0	0	0	0	0	0	0	0	0	0	0	0	0	0	0	Al-Thaqfiyah	Yaps

## Public services at the populated area level

## Number of Agricultural, Social, Administrative and Public Services and Banking Finance 2-2

Cities and villages where public services are available (available or not)					General, financial and banking services					Social and development services								Agricultural services			Populated area	Emirate or governorate or municipality	
Internet network	Cell phone	Telephone network	Water network	Electricity	Commercial bank	Postman	Post office	Travel agency	Public library	Civil defence	Cooperative association	Cooperative association	Development committee	Development centre	Social security	Notary branch	Notary	Court	Agricultural fund	Agricultural branch			Agricultural directorate
Not Available	Available	Not Available	Not Available	Available	0	0	0	0	0	0	0	0	0	0	0	0	0	0	0	0	0	Wadi Meshan (Public	Yaps
Not Available	Available	Not Available	Not Available	Available	0	0	0	0	0	0	0	0	0	0	0	0	0	0	0	0	0	Al Hajjij	Yaps
Not Available	Available	Not Available	Not Available	Available	0	0	0	0	0	0	0	0	0	0	0	0	0	0	0	0	0	Al-Jazily	Yaps
Not Available	Available	Not Available	Not Available	Available	0	0	0	0	0	0	0	0	0	0	0	0	0	0	0	0	0	Balo'er	Yaps
Not Available	Available	Not Available	Not Available	Available	0	0	0	0	0	0	0	0	0	0	0	0	0	0	0	0	0	Haqw Al-Ma'in	Yaps
Not Available	Available	Not Available	Not Available	Available	0	0	0	0	0	0	0	0	0	0	0	0	0	0	0	0	0	Wadi Thalah (Public	Yaps
Not Available	Available	Not Available	Not Available	Available	0	0	0	0	0	0	0	0	0	0	0	0	0	0	0	0	0	Al-Tam'ah	Yaps
Not Available	Available	Not Available	Not Available	Available	0	0	0	0	0	0	0	0	0	0	0	0	0	0	0	0	0	Al-Ashwah	Yaps
Not Available	Available	Not Available	Not Available	Available	0	0	0	0	0	0	0	0	0	0	0	0	0	0	0	0	0	Korbah Thalah	Yaps
Available	Available	Not Available	Not Available	Available	0	0	0	0	0	0	0	0	0	0	0	0	0	0	0	0	0	Al Shuhtah	Yaps
Available	Available	Not Available	Not Available	Available	0	0	0	0	0	0	0	0	0	0	0	0	0	0	0	0	0	Farshah Al-Heddah	Yaps
Available	Available	Not Available	Not Available	Available	0	0	0	0	0	0	0	0	0	0	0	0	0	0	0	0	0	Kashad	Yaps
Available	Available	Not Available	Not Available	Available	0	0	0	0	0	0	0	0	0	0	0	0	0	0	0	0	0	Wadi Bat (Public Site)	Yaps
Available	Available	Not Available	Not Available	Available	0	0	0	0	0	0	0	0	0	0	0	0	0	0	0	0	0	Hamwan	Yaps
Available	Available	Not Available	Not Available	Available	0	0	0	0	0	0	0	0	0	0	0	0	0	0	0	0	0	Dahyah	Yaps
Available	Available	Not Available	Not Available	Available	0	0	0	0	0	0	0	0	0	0	0	0	0	0	0	0	0	Bat	Yaps
Not Available	Available	Not Available	Not Available	Available	0	0	0	0	0	0	0	0	0	0	0	0	0	0	0	0	0	Buraydah	Yaps
Not Available	Available	Not Available	Not Available	Available	0	0	0	0	0	0	0	0	0	0	0	0	0	0	0	0	0	Maleel	Yaps

## Public services at the populated area level

## Number of Agricultural, Social, Administrative and Public Services and Banking Finance 2-2

Cities and villages where public services are available (available or not)					General, financial and banking services					Social and development services									Agricultural services			Populated area	Emirate or governorate or municipality
Internet network	Cell phone	Telephone network	Water network	Electricity	Commercial bank	Postman	Post office	Travel agency	Public library	Civil defence	Cooperative association	Cooperative association	Development committee	Development centre	Social security	Notary branch	Notary	Court	Agricultural fund	Agricultural branch	Agricultural directorate		
Available	Available	Not Available	Not Available	Available	0	0	0	0	0	0	0	0	0	0	0	0	0	0	0	0	0	Al-Fajrah	Yaps
Available	Available	Not Available	Not Available	Available	0	0	0	0	0	0	0	0	0	0	0	0	0	0	0	0	0	Wadi tafalah (Public	Yaps
Not Available	Available	Not Available	Not Available	Available	0	0	0	0	0	0	0	0	0	0	0	0	0	0	0	0	0	Al-Hanwin	Yaps
Available	Available	Not Available	Not Available	Available	0	0	0	0	0	0	0	0	0	0	0	0	0	0	0	0	0	Al-Mowirah	Yaps
Available	Available	Not Available	Not Available	Available	0	0	0	0	0	0	0	0	0	0	0	0	0	0	0	0	0	Al-Nashim	Yaps
Available	Available	Not Available	Not Available	Available	0	0	0	0	0	0	0	0	0	0	0	0	0	0	0	0	0	Al-Sadrah	Yaps
Available	Available	Not Available	Not Available	Available	0	0	0	0	0	0	0	0	0	0	0	0	0	0	0	0	0	Al Karbah	Yaps
Available	Available	Not Available	Not Available	Available	0	0	0	0	0	0	0	0	0	0	0	0	0	0	0	0	0	Al-Gharf	Yaps
Available	Available	Not Available	Not Available	Available	0	0	0	0	0	0	0	0	0	0	0	0	0	0	0	0	0	Daje'	Yaps
Not Available	Available	Available	Available	Available	0	0	1	0	0	1	1	0	1	0	0	0	0	1	0	0	0	Hadbah Al-Qohayb	Al Hajrah
Available	Available	Not Available	Not Available	Available	0	0	0	0	0	0	0	0	0	0	0	0	0	0	0	0	0	Al-Swaned	Al Hajrah
Not Available	Available	Not Available	Not Available	Available	0	0	0	0	0	0	0	0	0	0	0	0	0	0	0	0	0	Janeb Al-Rab'ah	Al Hajrah
Not Available	Available	Not Available	Not Available	Available	0	0	0	0	0	0	0	0	0	0	0	0	0	0	0	0	0	Al-Amrah	Al Hajrah
Available	Available	Not Available	Not Available	Available	0	0	0	0	0	0	0	0	0	0	0	0	0	0	0	0	0	Janib Al-Bermah	Al Hajrah
Available	Available	Not Available	Not Available	Available	0	0	0	0	0	0	0	0	0	0	0	0	0	0	0	0	0	Ghatit	Al Hajrah
Available	Available	Not Available	Not Available	Available	0	0	0	0	0	0	0	0	0	0	0	0	0	0	0	0	0	Abu Al-Reb'	Al Hajrah
Not Available	Available	Not Available	Not Available	Available	0	0	0	0	0	0	0	0	0	0	0	0	0	0	0	0	0	Al-Hawariyah	Al Hajrah
Not Available	Available	Not Available	Not Available	Available	0	0	0	0	0	0	0	0	0	0	0	0	0	0	0	0	0	Al-Asidah (the lower)	Al Hajrah

## Public services at the populated area level

## Number of Agricultural, Social, Administrative and Public Services and Banking Finance 2-2

Cities and villages where public services are available (available or not)					General, financial and banking services					Social and development services								Agricultural services			Populated area	Emirate or governorate or municipality	
Internet network	Cell phone	Telephone network	Water network	Electricity	Commercial bank	Postman	Post office	Travel agency	Public library	Civil defence	Cooperative association	Cooperative association	Development committee	Development centre	Social security	Notary branch	Notary	Court	Agricultural fund	Agricultural branch			Agricultural directorate
Not Available	Available	Not Available	Not Available	Available	0	0	0	0	0	0	0	0	0	0	0	0	0	0	0	0	0	Al-Asidah (the upper)	Al Hajrah
Not Available	Available	Not Available	Not Available	Available	0	0	0	0	0	0	0	0	0	0	0	0	0	0	0	0	0	Qahb Al-Asidah	Al Hajrah
Not Available	Available	Not Available	Not Available	Available	0	0	0	0	0	0	0	0	0	0	0	0	0	0	0	0	0	Al-Wabrah	Al Hajrah
Not Available	Available	Not Available	Not Available	Available	0	0	0	0	0	0	0	0	0	0	0	0	0	0	0	0	0	Rab' Al-Makder	Al Hajrah
Not Available	Available	Not Available	Not Available	Available	0	0	0	0	0	0	0	0	0	0	0	0	0	0	0	0	0	Rab' Al-Qeta'	Al Hajrah
Available	Available	Not Available	Available	Available	0	0	0	0	0	0	0	0	0	0	0	0	0	0	0	0	0	Souq Al-hejrah	Al Hajrah
Available	Available	Not Available	Available	Available	0	0	0	0	0	0	0	0	0	0	0	0	0	0	0	0	0	Hadbah Sayah	Al Hajrah
Available	Available	Not Available	Available	Available	0	0	0	0	0	0	0	0	0	0	0	0	0	0	0	0	0	Al-Dayqah	Al Hajrah
Available	Available	Not Available	Available	Available	0	0	0	0	0	0	0	0	0	0	0	0	0	0	0	0	0	Ibn Jeba'	Al Hajrah
Available	Available	Not Available	Available	Available	0	0	0	0	0	0	0	0	0	0	0	0	0	0	0	0	0	Hankah Al-Damidah	Al Hajrah
Available	Available	Not Available	Available	Available	0	0	0	0	0	0	0	0	0	0	0	0	0	0	0	0	0	Al Qaz'a	Al Hajrah
Not Available	Available	Not Available	Not Available	Available	0	0	0	0	0	0	0	0	0	0	0	0	0	0	0	0	0	Al-Muljah	Al Hajrah
Available	Available	Not Available	Not Available	Available	0	0	0	0	0	0	0	0	0	0	0	0	0	0	0	0	0	As Safah	Al Hajrah
Available	Available	Not Available	Not Available	Available	0	0	0	0	0	0	0	0	0	0	0	0	0	0	0	0	0	Al-Ma'ulah	Al Hajrah
Available	Available	Not Available	Not Available	Available	0	0	0	0	0	0	0	0	0	0	0	0	0	0	0	0	0	Al-Daqmin	Al Hajrah
Not Available	Available	Not Available	Not Available	Available	0	0	0	0	0	0	0	0	0	0	0	0	0	0	0	0	0	Ared Sheraz	Al Hajrah
Not Available	Available	Not Available	Not Available	Available	0	0	0	0	0	0	0	0	0	0	0	0	0	0	0	0	0	Al-Bahimah	Al Hajrah
Not Available	Available	Not Available	Not Available	Available	0	0	0	0	0	0	0	0	0	0	0	0	0	0	0	0	0	Qa'ishem	Al Hajrah

## Public services at the populated area level

## Number of Agricultural, Social, Administrative and Public Services and Banking Finance 2-2

Cities and villages where public services are available (available or not)					General, financial and banking services					Social and development services								Agricultural services			Populated area	Emirate or governorate or municipality	
Internet network	Cell phone	Telephone network	Water network	Electricity	Commercial bank	Postman	Post office	Travel agency	Public library	Civil defence	Cooperative association	Cooperative association	Development committee	Development centre	Social security	Notary branch	Notary	Court	Agricultural fund	Agricultural branch			Agricultural directorate
Not Available	Available	Not Available	Not Available	Available	0	0	0	0	0	0	0	0	0	0	0	0	0	0	0	0	0	Abu Shatirah Village	Al Hajrah
Available	Available	Not Available	Not Available	Available	0	0	0	0	0	0	0	0	0	0	0	0	0	0	0	0	0	Abu Madin	Al Hajrah
Available	Available	Not Available	Not Available	Available	0	0	0	0	0	0	0	0	0	0	0	0	0	0	0	0	0	Al-Tarayghah	Al Hajrah
Available	Available	Not Available	Not Available	Available	0	0	0	0	0	0	0	0	0	0	0	0	0	0	0	0	0	Rafdah	Al Hajrah
Available	Available	Not Available	Not Available	Available	0	0	0	0	0	0	0	0	0	0	0	0	0	0	0	0	0	Anzin	Al Hajrah
Not Available	Available	Not Available	Not Available	Available	0	0	0	0	0	0	0	0	0	0	0	0	0	0	0	0	0	Al-Fatih	Al Hajrah
Available	Available	Not Available	Not Available	Available	0	0	0	0	0	0	0	0	0	0	0	0	0	0	0	0	0	Al Awjaa	Al Hajrah
Not Available	Not Available	Not Available	Not Available	Available	0	0	0	0	0	0	0	0	0	0	0	0	0	0	0	0	0	Qarn Atiyah	Al Hajrah
Available	Available	Not Available	Not Available	Available	0	0	0	0	0	0	0	0	0	0	0	0	0	0	0	0	0	Daqm Al-Khariq	Al Hajrah
Available	Available	Not Available	Not Available	Available	0	0	0	0	0	0	0	0	0	0	0	0	0	0	0	0	0	Al-Jahlah	Al Hajrah
Not Available	Available	Not Available	Not Available	Available	0	0	0	0	0	0	0	0	0	0	0	0	0	0	0	0	0	Abu Al-Karawin	Al Hajrah
Not Available	Available	Not Available	Not Available	Available	0	0	0	0	0	0	0	0	0	0	0	0	0	0	0	0	0	Qarn Amer	Al Hajrah
Available	Available	Not Available	Not Available	Available	0	0	0	0	0	0	0	0	0	0	0	0	0	0	0	0	0	Marwan	Al Hajrah
Available	Available	Not Available	Not Available	Available	0	0	0	0	0	0	0	0	0	0	0	0	0	0	0	0	0	Mes'edah	Al Hajrah
Available	Available	Not Available	Not Available	Available	0	0	0	0	0	0	0	0	0	0	0	0	0	0	0	0	0	Ablaa Umm Al-	Al Hajrah
Available	Available	Not Available	Not Available	Available	0	0	0	0	0	0	0	0	0	0	0	0	0	0	0	0	0	Henkah Abu Al-	Al Hajrah
Not Available	Available	Not Available	Not Available	Available	0	0	0	0	0	0	0	0	0	0	0	0	0	0	0	0	0	Sur Al-Hatlan	Al Hajrah
Not Available	Available	Not Available	Not Available	Available	0	0	0	0	0	0	0	0	0	0	0	0	0	0	0	0	0	Al-Aqb	Al Hajrah

## Public services at the populated area level

## Number of Agricultural, Social, Administrative and Public Services and Banking Finance 2-2

Cities and villages where public services are available (available or not)					General, financial and banking services					Social and development services								Agricultural services			Populated area	Emirate or governorate or municipality	
Internet network	Cell phone	Telephone network	Water network	Electricity	Commercial bank	Postman	Post office	Travel agency	Public library	Civil defence	Cooperative association	Cooperative association	Development committee	Development centre	Social security	Notary branch	Notary	Court	Agricultural fund	Agricultural branch			Agricultural directorate
Available	Available	Not Available	Not Available	Available	0	0	0	0	0	0	0	0	0	0	0	0	0	0	0	0	0	Al-Madyif	Al Hajrah
Available	Available	Not Available	Not Available	Available	0	0	0	0	0	0	0	0	0	0	0	0	0	0	0	0	0	Al-Mehjah	Al Hajrah
Available	Available	Not Available	Not Available	Available	0	0	0	0	0	0	0	0	0	0	0	0	0	0	0	0	0	Al-Safwat	Al Hajrah
Available	Available	Not Available	Not Available	Available	0	0	0	0	0	0	0	0	0	0	0	0	0	0	0	0	0	Al-Dahlah Al-Hankah	Al Hajrah
Available	Available	Not Available	Not Available	Available	0	0	0	0	0	0	0	0	0	0	0	0	0	0	0	0	0	Habs Al-Sabqiyah	Al Hajrah
Available	Available	Not Available	Not Available	Available	0	0	0	0	0	0	0	0	0	0	0	0	0	0	0	0	0	Al-Hawy	Al Hajrah
Not Available	Available	Not Available	Not Available	Available	0	0	0	0	0	0	0	0	0	0	0	0	0	0	0	0	0	Abu Al-Qetadah	Al Hajrah
Available	Available	Not Available	Not Available	Available	0	0	0	0	0	0	0	0	0	0	0	0	0	0	0	0	0	Qarn Al-Sharif	Al Hajrah
Available	Available	Not Available	Not Available	Available	0	0	0	0	0	0	0	0	0	0	0	0	0	0	0	0	0	Al-Manzer	Al Hajrah
Available	Available	Not Available	Not Available	Available	0	0	0	0	0	0	0	0	0	0	0	0	0	0	0	0	0	Hader	Al Hajrah
Available	Available	Not Available	Not Available	Available	0	0	0	0	0	0	0	0	0	0	0	0	0	0	0	0	0	Ibn Gheraa	Al Hajrah
Available	Available	Not Available	Not Available	Available	0	0	0	0	0	0	0	0	0	0	0	0	0	0	0	0	0	Aqbah	Al Hajrah
Available	Available	Not Available	Not Available	Available	0	0	0	0	0	0	0	0	0	0	0	0	0	0	0	0	0	Ar Rawh	Al Hajrah
Available	Available	Not Available	Not Available	Available	0	0	0	0	0	0	0	0	0	0	0	0	0	0	0	0	0	Madassah	Al Hajrah
Available	Available	Not Available	Not Available	Available	0	0	0	0	0	0	0	0	0	0	0	0	0	0	0	0	0	Abu Al-Marwah	Al Hajrah
Available	Available	Not Available	Not Available	Available	0	0	0	0	0	0	0	0	0	0	0	0	0	0	0	0	0	Al-Qanbu'	Al Hajrah
Available	Available	Not Available	Not Available	Available	0	0	0	0	0	0	0	0	0	0	0	0	0	0	0	0	0	Khariq Al-hamsah	Al Hajrah
Available	Available	Not Available	Not Available	Available	0	0	0	0	0	0	0	0	0	0	0	0	0	0	0	0	0	Al-Majary	Al Hajrah

## Public services at the populated area level

## Number of Agricultural, Social, Administrative and Public Services and Banking Finance 2-2

Cities and villages where public services are available (available or not)					General, financial and banking services					Social and development services								Agricultural services			Populated area	Emirate or governorate or municipality	
Internet network	Cell phone	Telephone network	Water network	Electricity	Commercial bank	Postman	Post office	Travel agency	Public library	Civil defence	Cooperative association	Cooperative association	Development committee	Development centre	Social security	Notary branch	Notary	Court	Agricultural fund	Agricultural branch			Agricultural directorate
Available	Available	Not Available	Not Available	Available	0	0	0	0	0	0	0	0	0	0	0	0	0	0	0	0	0	Sa'yid	Al Hajrah
Available	Available	Not Available	Not Available	Available	0	0	0	0	0	0	0	0	0	0	0	0	0	0	0	0	0	Al-Khalif	Al Hajrah
Available	Available	Not Available	Not Available	Available	0	0	0	0	0	0	0	0	0	0	0	0	0	0	0	0	0	Qarn Al-Taef	Al Hajrah
Available	Available	Not Available	Not Available	Available	0	0	0	0	0	0	0	0	0	0	0	0	0	0	0	0	0	Zahaf	Al Hajrah
Available	Available	Not Available	Not Available	Available	0	0	0	0	0	0	0	0	0	0	0	0	0	0	0	0	0	Al-Shi'bah	Al Hajrah
Available	Available	Not Available	Not Available	Available	0	0	0	0	0	0	0	0	0	0	0	0	0	0	0	0	0	Jonaydah	Al Hajrah
Available	Available	Not Available	Not Available	Available	0	0	0	0	0	0	0	0	0	0	0	0	0	0	0	0	0	Katib	Al Hajrah
Available	Available	Not Available	Not Available	Available	0	0	0	0	0	0	0	0	0	0	0	0	0	0	0	0	0	Al-Fari'	Al Hajrah
Available	Available	Not Available	Not Available	Available	0	0	0	0	0	0	0	0	0	0	0	0	0	0	0	0	0	Khariq Saad	Al Hajrah
Available	Available	Not Available	Not Available	Available	0	0	0	0	0	0	0	0	0	0	0	0	0	0	0	0	0	Al Bathah	Al Hajrah
Available	Available	Not Available	Not Available	Available	0	0	0	0	0	0	0	0	0	0	0	0	0	0	0	0	0	Qarn Al-Hadq	Al Hajrah
Available	Available	Not Available	Not Available	Available	0	0	0	0	0	0	0	0	0	0	0	0	0	0	0	0	0	Abu Al-Rashidah	Al Hajrah
Available	Available	Not Available	Not Available	Available	0	0	0	0	0	0	0	0	0	0	0	0	0	0	0	0	0	Qahb Al-Mehriq	Al Hajrah
Available	Available	Not Available	Not Available	Available	0	0	0	0	0	0	0	0	0	0	0	0	0	0	0	0	0	Abu Al-Ghashwah	Al Hajrah
Available	Available	Not Available	Not Available	Available	0	0	0	0	0	0	0	0	0	0	0	0	0	0	0	0	0	Fa'ah	Al Hajrah
Available	Available	Not Available	Not Available	Available	0	0	0	0	0	0	0	0	0	0	0	0	0	0	0	0	0	Abu Qabrin	Al Hajrah
Available	Available	Not Available	Not Available	Available	0	0	0	0	0	0	0	0	0	0	0	0	0	0	0	0	0	Al-Medba' (the	Al Hajrah
Available	Available	Not Available	Not Available	Available	0	0	0	0	0	0	0	0	0	0	0	0	0	0	0	0	0	Al-Soraq	Al Hajrah



## Public services at the populated area level

## Number of Agricultural, Social, Administrative and Public Services and Banking Finance 2-2

Cities and villages where public services are available (available or not)					General, financial and banking services					Social and development services								Agricultural services			Populated area	Emirate or governorate or municipality	
Internet network	Cell phone	Telephone network	Water network	Electricity	Commercial bank	Postman	Post office	Travel agency	Public library	Civil defence	Cooperative association	Cooperative association	Development committee	Development centre	Social security	Notary branch	Notary	Court	Agricultural fund	Agricultural branch			Agricultural directorate
Available	Available	Not Available	Not Available	Available	0	0	0	0	0	0	0	1	1	0	0	0	0	0	0	0	0	Al-Nasbah	Al Hajrah
Available	Available	Not Available	Not Available	Available	0	0	0	0	0	0	0	0	0	0	0	0	0	0	0	0	0	Belad Mousa	Al Hajrah
Available	Available	Not Available	Not Available	Available	0	0	0	0	0	0	0	0	0	0	0	0	0	0	0	0	0	Al-Khashah	Al Hajrah
Available	Available	Not Available	Not Available	Available	0	0	0	0	0	0	0	0	0	0	0	0	0	0	0	0	0	Al-hadbah Al-Baydaa	Al Hajrah
Available	Available	Not Available	Not Available	Available	0	0	0	0	0	0	0	0	0	0	0	0	0	0	0	0	0	Al-Ghabraa	Al Hajrah
Available	Available	Not Available	Not Available	Available	0	0	0	0	0	0	0	0	0	0	0	0	0	0	0	0	0	Silb	Al Hajrah
Available	Available	Not Available	Not Available	Available	0	0	0	0	0	0	0	0	0	0	0	0	0	0	0	0	0	fatish	Al Hajrah
Available	Available	Not Available	Not Available	Available	0	0	0	0	0	0	0	0	0	0	0	0	0	0	0	0	0	Al-Bayt Al-Jadid	Al Hajrah
Available	Available	Not Available	Not Available	Available	0	0	0	0	0	0	0	0	0	0	0	0	0	0	0	0	0	Al-Qari'	Al Hajrah
Available	Available	Not Available	Not Available	Available	0	0	0	0	0	0	0	0	0	0	0	0	0	0	0	0	0	Jelis	Al Hajrah
Available	Available	Not Available	Not Available	Available	0	0	0	0	0	0	0	0	0	0	0	0	0	0	0	0	0	Za'rah	Al Hajrah
Available	Available	Not Available	Not Available	Available	0	0	0	0	0	0	0	0	0	0	0	0	0	0	0	0	0	Abu Al-Dahlah	Al Hajrah
Available	Available	Not Available	Not Available	Available	0	0	0	0	0	0	0	0	0	0	0	0	0	0	0	0	0	Sand Al-Dof and Al-	Al Hajrah
Available	Available	Not Available	Not Available	Available	0	0	0	0	0	0	0	0	0	0	0	0	0	0	0	0	0	Al-Ahayrish	Al Hajrah
Available	Available	Not Available	Not Available	Available	0	0	0	0	0	0	0	0	0	0	0	0	0	0	0	0	0	Al-Daqm	Al Hajrah
Available	Available	Not Available	Not Available	Available	0	0	0	0	0	0	0	0	0	0	0	0	0	0	0	0	0	Al-Osaymat	Al Hajrah
Available	Available	Not Available	Not Available	Available	0	0	0	0	0	0	0	0	0	0	0	0	0	0	0	0	0	Al-Ma'qad	Al Hajrah
Available	Available	Not Available	Not Available	Available	0	0	0	0	0	0	0	0	0	0	0	0	0	0	0	0	0	Lafqah and Matrouh	Al Hajrah

## Public services at the populated area level

## Number of Agricultural, Social, Administrative and Public Services and Banking Finance 2-2

Cities and villages where public services are available (available or not)					General, financial and banking services					Social and development services								Agricultural services			Populated area	Emirate or governorate or municipality	
Internet network	Cell phone	Telephone network	Water network	Electricity	Commercial bank	Postman	Post office	Travel agency	Public library	Civil defence	Cooperative association	Cooperative association	Development committee	Development centre	Social security	Notary branch	Notary	Court	Agricultural fund	Agricultural branch			Agricultural directorate
Available	Available	Not Available	Not Available	Available	0	0	0	0	0	0	0	0	0	0	0	0	0	0	0	0	0	Hamadah	Al Hajrah
Available	Available	Not Available	Not Available	Available	0	0	0	0	0	0	0	0	0	0	0	0	0	0	0	0	0	Mahal Al-Sanqah	Al Hajrah
Available	Available	Not Available	Not Available	Available	0	0	0	0	0	0	0	0	0	0	0	0	0	0	0	0	0	Makhshush	Al Hajrah
Available	Available	Not Available	Not Available	Available	0	0	0	0	0	0	0	0	0	0	0	0	0	0	0	0	0	Debyah	Al Hajrah
Available	Available	Not Available	Not Available	Available	0	0	0	0	0	0	0	0	0	0	0	0	0	0	0	0	0	Al-Hamsah	Al Hajrah
Available	Available	Not Available	Not Available	Available	0	0	0	0	0	0	0	0	0	0	0	0	0	0	0	0	0	Mahal Otyan and Al-	Al Hajrah
Available	Available	Not Available	Not Available	Available	0	0	0	0	0	0	0	0	0	0	0	0	0	0	0	0	0	Al-Faljah	Al Hajrah
Available	Available	Not Available	Not Available	Available	0	0	0	0	0	0	0	0	0	0	0	0	0	0	0	0	0	Al-Khetam	Al Hajrah
Available	Available	Not Available	Not Available	Available	0	0	0	0	0	0	0	0	0	0	0	0	0	0	0	0	0	Al-Olw	Al Hajrah
Available	Available	Not Available	Not Available	Available	0	0	0	0	0	0	0	0	0	0	0	0	0	0	0	0	0	Khuman	Al Hajrah
Available	Available	Not Available	Not Available	Available	0	0	0	0	0	0	0	0	0	0	0	0	0	0	0	0	0	Al-Helah	Al Hajrah
Available	Available	Not Available	Not Available	Available	0	0	0	0	0	0	0	0	0	0	0	0	0	0	0	0	0	Subah	Al Hajrah
Available	Available	Not Available	Not Available	Available	0	0	0	0	0	0	0	0	0	0	0	0	0	0	0	0	0	Daqm Zohayr	Al Hajrah
Available	Available	Not Available	Not Available	Available	0	0	0	0	0	0	0	0	0	0	0	0	0	0	0	0	0	Ibn Raziqah	Al Hajrah
Available	Available	Not Available	Not Available	Available	0	0	0	0	0	0	0	0	0	0	0	0	0	0	0	0	0	Al-Khedrah	Al Hajrah
Available	Available	Not Available	Not Available	Available	0	0	0	0	0	0	0	0	0	0	0	0	0	0	0	0	0	Abu Al-Bir	Al Hajrah
Available	Available	Not Available	Not Available	Available	0	0	0	0	0	0	0	0	0	0	0	0	0	0	0	0	0	Khariq Al-Rawzah	Al Hajrah
Available	Available	Not Available	Not Available	Available	0	0	0	0	0	0	0	0	0	0	0	0	0	0	0	0	0	Al-Maqmarah	Al Hajrah

## Public services at the populated area level

## Number of Agricultural, Social, Administrative and Public Services and Banking Finance 2-2

Cities and villages where public services are available (available or not)					General, financial and banking services					Social and development services									Agricultural services			Populated area	Emirate or governorate or municipality
Internet network	Cell phone	Telephone network	Water network	Electricity	Commercial bank	Postman	Post office	Travel agency	Public library	Civil defence	Cooperative association	Cooperative association	Development committee	Development centre	Social security	Notary branch	Notary	Court	Agricultural fund	Agricultural branch	Agricultural directorate		
Available	Available	Not Available	Not Available	Available	0	0	0	0	0	0	0	0	0	0	0	0	0	0	0	0	0	Al-Bazbaa	Al Hajrah
Available	Available	Not Available	Not Available	Available	0	0	0	0	0	0	0	0	0	0	0	0	0	0	0	0	0	Al-Dars	Al Hajrah
Available	Available	Not Available	Not Available	Available	0	0	0	0	0	0	0	0	0	0	0	0	0	0	0	0	0	Al-Samhah	Al Hajrah
Available	Available	Not Available	Not Available	Available	0	0	0	0	0	0	0	0	0	0	0	0	0	0	0	0	0	Asl Abo Felah	Al Hajrah
Available	Available	Not Available	Not Available	Available	0	0	0	0	0	0	0	0	0	0	0	0	0	0	0	0	0	Al Selal	Al Hajrah
Available	Available	Not Available	Not Available	Available	0	0	0	0	0	0	0	0	0	0	0	0	0	0	0	0	0	Ibn Mahdarah	Al Hajrah
Available	Available	Not Available	Not Available	Available	0	0	0	0	0	0	0	0	0	0	0	0	0	0	0	0	0	Al-Qahim	Al Hajrah
Available	Available	Not Available	Not Available	Available	0	0	0	0	0	0	0	0	0	0	0	0	0	0	0	0	0	Al-Samaa	Al Hajrah
Available	Available	Not Available	Not Available	Available	0	0	0	0	0	0	0	0	0	0	0	0	0	0	0	0	0	Al-Hajran	Al Hajrah
Available	Available	Not Available	Not Available	Available	0	0	0	0	0	0	0	0	0	0	0	0	0	0	0	0	0	Awk	Al Hajrah
Not Available	Available	Not Available	Not Available	Available	0	0	0	0	0	0	0	0	0	0	0	0	0	0	0	0	0	Habs Al-Haqibah	Garda' Bani Ali
Available	Available	Not Available	Not Available	Available	0	0	0	0	0	0	0	0	0	0	0	0	0	0	0	0	0	Ashab	Garda' Bani Ali
Available	Available	Not Available	Not Available	Available	0	0	0	0	0	0	0	0	0	0	0	0	0	0	0	0	0	Qa'yan	Garda' Bani Ali
Available	Available	Not Available	Not Available	Available	0	0	0	0	0	0	0	0	0	0	0	0	0	0	0	0	0	Hajn	Garda' Bani Ali
Available	Available	Not Available	Not Available	Available	0	0	0	0	0	0	0	0	0	0	0	0	0	0	0	0	0	Al-Rab'	Garda' Bani Ali
Available	Available	Not Available	Not Available	Available	0	0	0	0	0	0	0	0	0	0	0	0	0	0	0	0	0	Qura Al-Ghorab	Garda' Bani Ali
Available	Available	Not Available	Not Available	Available	0	0	0	0	0	0	0	0	0	0	0	0	0	0	0	0	0	Ar Rahwan	Garda' Bani Ali
Available	Available	Not Available	Not Available	Available	0	0	0	0	0	0	0	0	0	0	0	0	0	0	0	0	0	Al-Fishah	Garda' Bani Ali

## Public services at the populated area level

## Number of Agricultural, Social, Administrative and Public Services and Banking Finance 2-2

Cities and villages where public services are available (available or not)					General, financial and banking services					Social and development services								Agricultural services			Populated area	Emirate or governorate or municipality	
Internet network	Cell phone	Telephone network	Water network	Electricity	Commercial bank	Postman	Post office	Travel agency	Public library	Civil defence	Cooperative association	Cooperative association	Development committee	Development centre	Social security	Notary branch	Notary	Court	Agricultural fund	Agricultural branch			Agricultural directorate
Available	Available	Not Available	Not Available	Available	0	0	0	0	0	0	0	0	0	0	0	0	0	0	0	0	0	Al-Markhah (the	Garda' Bani Ali
Available	Available	Not Available	Not Available	Available	0	0	0	0	0	0	0	0	0	0	0	0	0	0	0	0	0	Hbs Al-Hawy	Garda' Bani Ali
Available	Available	Not Available	Not Available	Available	0	0	0	0	0	0	0	0	0	0	0	0	0	0	0	0	0	Al-Janab	Garda' Bani Ali
Available	Available	Not Available	Not Available	Available	0	0	0	0	0	0	0	0	0	0	0	0	0	0	0	0	0	Al Fara'	Garda' Bani Ali
Available	Available	Not Available	Not Available	Available	0	0	0	0	0	0	0	0	0	0	0	0	0	0	0	0	0	Al-Salilah	Garda' Bani Ali
Available	Available	Not Available	Not Available	Available	0	0	0	0	0	0	0	0	0	0	0	0	0	0	0	0	0	Al-Hankah	Garda' Bani Ali
Available	Available	Not Available	Not Available	Available	0	0	0	0	0	0	0	0	0	0	0	0	0	0	0	0	0	Habs ibn zenah	Garda' Bani Ali
Available	Available	Not Available	Not Available	Available	0	0	0	0	0	0	0	0	0	0	0	0	0	0	0	0	0	Umm Al-Qura	Garda' Bani Ali
Available	Available	Not Available	Not Available	Available	0	0	0	0	0	0	0	0	0	0	0	0	0	0	0	0	0	Al-Hamdah	Garda' Bani Ali
Available	Available	Not Available	Not Available	Available	0	0	0	0	0	0	0	0	0	0	0	0	0	0	0	0	0	Al Amer	Garda' Bani Ali
Available	Available	Not Available	Not Available	Available	0	0	0	0	0	0	0	0	0	0	0	0	0	0	0	0	0	Habs abu Qash'ah	Garda' Bani Ali
Available	Available	Not Available	Not Available	Available	0	0	0	0	0	0	0	0	0	0	0	0	0	0	0	0	0	Somaira	Garda' Bani Ali
Available	Available	Not Available	Not Available	Available	0	0	0	0	0	0	0	0	0	0	0	0	0	0	0	0	0	Al-Nifrah	Garda' Bani Ali
Available	Available	Not Available	Not Available	Available	0	0	0	0	0	0	0	0	0	0	0	0	0	0	0	0	0	Hodn	Garda' Bani Ali
Available	Available	Not Available	Not Available	Available	0	0	0	0	0	0	0	0	0	0	0	0	0	0	0	0	0	Sha'b Al-homar	Garda' Bani Ali
Available	Available	Not Available	Not Available	Available	0	0	0	0	0	0	0	0	0	0	0	0	0	0	0	0	0	Habs Al-fyuQ	Garda' Bani Ali
Available	Available	Not Available	Not Available	Available	0	0	0	0	0	0	0	0	0	0	0	0	0	0	0	0	0	Al Qaz'a	Garda' Bani Ali
Available	Available	Not Available	Not Available	Available	0	0	0	0	0	0	0	0	0	0	0	0	0	0	0	0	0	Sanad Al-maleh	Garda' Bani Ali

## Public services at the populated area level

## Number of Agricultural, Social, Administrative and Public Services and Banking Finance 2-2

Cities and villages where public services are available (available or not)					General, financial and banking services					Social and development services								Agricultural services			Populated area	Emirate or governorate or municipality	
Internet network	Cell phone	Telephone network	Water network	Electricity	Commercial bank	Postman	Post office	Travel agency	Public library	Civil defence	Cooperative association	Cooperative association	Development committee	Development centre	Social security	Notary branch	Notary	Court	Agricultural fund	Agricultural branch			Agricultural directorate
Available	Available	Not Available	Not Available	Available	0	0	0	0	0	0	0	0	0	0	0	0	0	0	0	0	0	Al-markhah (the	Garda' Bani Ali
Available	Available	Not Available	Available	Available	0	0	0	0	0	0	0	0	0	0	0	0	0	0	0	0	0	Al-Merbaa	Garda' Bani Ali
Available	Available	Not Available	Available	Available	0	0	0	0	0	0	0	0	0	0	0	0	0	0	0	0	0	Al-Maqeqy	Garda' Bani Ali
Available	Available	Not Available	Available	Available	0	0	0	0	0	0	0	0	0	0	0	0	0	0	0	0	0	Al-Qaranah	Garda' Bani Ali
Available	Available	Not Available	Not Available	Available	0	0	0	0	0	0	0	0	0	0	0	0	0	0	0	0	0	Allewah	Garda' Bani Ali
Available	Available	Not Available	Not Available	Available	0	0	0	0	0	0	0	0	0	0	0	0	0	0	0	0	0	Habs ali ibn yahia	Garda' Bani Ali
Available	Available	Not Available	Not Available	Available	0	0	0	0	0	0	0	0	0	0	0	0	0	0	0	0	0	Abu Al-ro'ud Village	Garda' Bani Ali
Available	Available	Not Available	Available	Available	0	0	0	0	0	0	0	0	0	0	0	0	0	0	0	0	0	Saed village	Garda' Bani Ali
Available	Available	Not Available	Not Available	Available	0	0	0	0	0	0	0	0	0	0	0	0	0	0	0	0	0	Al-Nab'ah	Garda' Bani Ali
Available	Available	Not Available	Not Available	Available	0	0	0	0	0	0	0	0	0	0	0	0	0	0	0	0	0	Al Habwah	Garda' Bani Ali
Available	Available	Not Available	Not Available	Available	0	0	0	0	0	0	0	0	0	0	0	0	0	0	0	0	0	Al-Waljah	Garda' Bani Ali
Available	Available	Not Available	Available	Available	0	0	0	0	0	0	0	0	0	0	0	0	0	0	0	0	0	Qarn Al-'asal	Garda' Bani Ali
Available	Available	Not Available	Not Available	Available	0	0	0	0	0	0	0	0	0	0	0	0	0	0	0	0	0	Rab' Al-souq	Garda' Bani Ali
Available	Available	Not Available	Available	Available	0	0	0	0	0	0	0	0	0	0	0	0	0	0	0	0	0	Habs Al-masroh	Garda' Bani Ali
Available	Available	Not Available	Not Available	Available	0	0	0	0	0	0	0	0	0	0	0	0	0	0	0	0	0	Al-Sanam	Garda' Bani Ali
Available	Available	Not Available	Not Available	Available	0	0	0	0	0	0	0	0	0	0	0	0	0	0	0	0	0	Abo habirah village	Garda' Bani Ali
Available	Available	Not Available	Not Available	Available	0	0	0	0	0	0	0	0	0	0	0	0	0	0	0	0	0	Harah Al-'beed	Garda' Bani Ali
Available	Available	Not Available	Available	Available	0	0	0	0	0	0	0	0	0	0	0	0	0	0	0	0	0	Qura Al-safa	Garda' Bani Ali

## Public services at the populated area level

## Number of Agricultural, Social, Administrative and Public Services and Banking Finance 2-2

Cities and villages where public services are available (available or not)					General, financial and banking services					Social and development services								Agricultural services			Populated area	Emirate or governorate or municipality	
Internet network	Cell phone	Telephone network	Water network	Electricity	Commercial bank	Postman	Post office	Travel agency	Public library	Civil defence	Cooperative association	Cooperative association	Development committee	Development centre	Social security	Notary branch	Notary	Court	Agricultural fund	Agricultural branch			Agricultural directorate
Available	Available	Not Available	Not Available	Available	0	0	0	0	0	0	0	0	0	0	0	0	0	0	0	0	0	Hankah Al-Bathah	Garda' Bani Ali
Available	Available	Not Available	Available	Available	0	0	0	0	0	0	0	0	0	0	0	0	0	0	0	0	0	Al-Malaqy	Garda' Bani Ali
Available	Available	Not Available	Available	Available	0	0	0	0	0	0	0	0	0	0	0	0	0	0	0	0	0	Dqm Bahsah	Garda' Bani Ali
Available	Available	Not Available	Available	Available	0	0	0	0	0	0	0	0	0	0	0	0	0	0	0	0	0	Al-Khrib	Garda' Bani Ali
Available	Available	Not Available	Not Available	Available	0	0	0	0	0	0	0	0	0	0	0	0	0	0	0	0	0	Deqm Hejr Ra'y	Garda' Bani Ali
Available	Available	Not Available	Not Available	Available	0	0	0	0	0	0	0	0	0	0	0	0	0	0	0	0	0	Al Hadbah	Garda' Bani Ali
Available	Available	Not Available	Not Available	Available	0	0	0	0	0	0	0	0	0	0	0	0	0	0	0	0	0	Fadalah (the lower)	Garda' Bani Ali
Available	Available	Not Available	Not Available	Available	0	0	0	0	0	0	0	0	0	0	0	0	0	0	0	0	0	Al-Khasi' (Hisn Al-Bir)	Garda' Bani Ali
Available	Available	Not Available	Not Available	Available	0	0	0	0	0	0	0	0	0	0	0	0	0	0	0	0	0	Al-Habs House	Garda' Bani Ali
Available	Available	Not Available	Not Available	Available	0	0	0	0	0	0	0	0	0	0	0	0	0	0	0	0	0	Habs Al-Me'yat	Garda' Bani Ali
Available	Available	Not Available	Not Available	Available	0	0	0	0	0	0	0	0	0	0	0	0	0	0	0	0	0	Mahraqah	Garda' Bani Ali
Available	Available	Not Available	Not Available	Available	0	0	0	0	0	0	0	0	0	0	0	0	0	0	0	0	0	Al-Aqb	Garda' Bani Ali
Available	Available	Not Available	Not Available	Available	0	0	0	0	0	0	0	0	0	0	0	0	0	0	0	0	0	Barley	Garda' Bani Ali
Available	Available	Not Available	Not Available	Available	0	0	0	0	0	0	0	0	0	0	0	0	0	0	0	0	0	Al-Ghabraa	Garda' Bani Ali
Available	Available	Not Available	Not Available	Available	0	0	0	0	0	0	0	0	0	0	0	0	0	0	0	0	0	Al-Sarif	Garda' Bani Ali
Available	Available	Not Available	Not Available	Available	0	0	0	0	0	0	0	0	0	0	0	0	0	0	0	0	0	Abu Shwak	Garda' Bani Ali
Available	Available	Not Available	Not Available	Available	0	0	0	0	0	0	0	0	0	0	0	0	0	0	0	0	0	Qar'ah	Garda' Bani Ali
Available	Available	Not Available	Not Available	Available	0	0	0	0	0	0	0	0	0	0	0	0	0	0	0	0	0	Al Kalbah	Garda' Bani Ali

## Public services at the populated area level

## Number of Agricultural, Social, Administrative and Public Services and Banking Finance 2-2

Cities and villages where public services are available (available or not)					General, financial and banking services					Social and development services									Agricultural services			Populated area	Emirate or governorate or municipality
Internet network	Cell phone	Telephone network	Water network	Electricity	Commercial bank	Postman	Post office	Travel agency	Public library	Civil defence	Cooperative association	Cooperative association	Development committee	Development centre	Social security	Notary branch	Notary	Court	Agricultural fund	Agricultural branch	Agricultural directorate		
Available	Available	Not Available	Not Available	Available	0	0	0	0	0	0	0	0	0	0	0	0	0	0	0	0	0	Al Fasaal	Garda' Bani Ali
Available	Available	Not Available	Not Available	Available	0	0	0	0	0	0	0	0	0	0	0	0	0	0	0	0	0	She'b Al-Jilany	Garda' Bani Ali
Available	Available	Not Available	Not Available	Available	0	0	0	0	0	0	0	0	0	0	0	0	0	0	0	0	0	Al-Magnah Villages	Garda' Bani Ali
Available	Available	Not Available	Not Available	Available	0	0	0	0	0	1	0	0	0	0	0	0	0	0	0	0	0	Al Jurain	Al Jurain
Not Available	Available	Not Available	Not Available	Available	0	0	0	0	0	0	0	0	0	0	0	0	0	0	0	0	0	Ard and Je'ah	Al Jurain
Not Available	Available	Not Available	Not Available	Available	0	0	0	0	0	0	0	0	0	0	0	0	0	0	0	0	0	Al-Salilah	Al Jurain
Not Available	Available	Not Available	Not Available	Available	0	0	0	0	0	0	0	0	0	0	0	0	0	0	0	0	0	Al-Mehzarah	Al Jurain
Available	Available	Not Available	Not Available	Available	0	0	0	0	0	0	0	0	0	0	0	0	0	0	0	0	0	Al-Aghsan	Al Jurain
Not Available	Available	Not Available	Not Available	Available	0	0	0	0	0	0	0	0	0	0	0	0	0	0	0	0	0	Kisan	Al Jurain
Available	Available	Not Available	Not Available	Available	0	0	0	0	0	0	0	0	0	0	0	0	0	0	0	0	0	Al-Hariqah	Al Jurain
Not Available	Available	Not Available	Not Available	Available	0	0	0	0	0	0	0	0	0	0	0	0	0	0	0	0	0	Madayi'	Al Jurain
Not Available	Available	Not Available	Not Available	Available	0	0	0	0	0	0	0	0	0	0	0	0	0	0	0	0	0	Asl Al-Khayalah	Al Jurain
Not Available	Available	Not Available	Not Available	Available	0	0	0	0	0	0	0	0	0	0	0	0	0	0	0	0	0	Al-Zahb	Al Jurain
Not Available	Available	Not Available	Not Available	Available	0	0	0	0	0	0	0	0	0	0	0	0	0	0	0	0	0	Zelafah Kedrah	Al Jurain
Not Available	Available	Not Available	Not Available	Available	0	0	0	0	0	0	0	0	0	0	0	0	0	0	0	0	0	Al-Tinah	Al Jurain
Not Available	Available	Not Available	Not Available	Available	0	0	0	0	0	0	0	0	0	0	0	0	0	0	0	0	0	Thamn	Al Jurain
Not Available	Available	Not Available	Not Available	Available	0	0	0	0	0	0	0	0	0	0	0	0	0	0	0	0	0	Al-Merba	Al Jurain
Not Available	Available	Not Available	Not Available	Available	0	0	0	0	0	0	0	0	0	0	0	0	0	0	0	0	0	Zat Jalil	Al Jurain

## Public services at the populated area level

## Number of Agricultural, Social, Administrative and Public Services and Banking Finance 2-2

Cities and villages where public services are available (available or not)					General, financial and banking services					Social and development services								Agricultural services			Populated area	Emirate or governorate or municipality	
Internet network	Cell phone	Telephone network	Water network	Electricity	Commercial bank	Postman	Post office	Travel agency	Public library	Civil defence	Cooperative association	Cooperative association	Development committee	Development centre	Social security	Notary branch	Notary	Court	Agricultural fund	Agricultural branch			Agricultural directorate
Not Available	Available	Not Available	Not Available	Available	0	0	0	0	0	0	0	0	0	0	0	0	0	0	0	0	0	Al-A'bal	Al Jurain
Available	Available	Not Available	Not Available	Available	0	0	0	0	0	0	0	0	0	0	0	0	0	0	0	0	0	Al-Watid in Kersh	Al Jurain
Not Available	Available	Not Available	Not Available	Available	0	0	0	0	0	0	0	0	0	0	0	0	0	0	0	0	0	Erdan Al-Rakah	Al Jurain
Not Available	Available	Not Available	Not Available	Available	0	0	0	0	0	0	0	0	0	0	0	0	0	0	0	0	0	Malhatin	Al Jurain
Not Available	Available	Not Available	Not Available	Available	0	0	0	0	0	0	0	0	0	0	0	0	0	0	0	0	0	Al-Amrah	Al Jurain
Available	Available	Not Available	Not Available	Available	0	0	0	0	0	0	0	0	0	0	0	0	0	0	0	0	0	Wadi Med' (Public	Al Jurain
Not Available	Available	Not Available	Not Available	Available	0	0	0	0	0	0	0	0	0	0	0	0	0	0	0	0	0	Al-Mosmur	Al Jurain
Not Available	Available	Not Available	Not Available	Available	0	0	0	0	0	0	0	0	0	0	0	0	0	0	0	0	0	Umm Al-Qash'ar	Al Jurain
Not Available	Available	Not Available	Not Available	Available	0	0	0	0	0	0	0	0	0	0	0	0	0	0	0	0	0	hafan	Al Jurain
Not Available	Available	Not Available	Not Available	Available	0	0	0	0	0	0	0	0	0	0	0	0	0	0	0	0	0	Asir	Al Jurain
Not Available	Available	Not Available	Not Available	Available	0	0	0	0	0	0	0	0	0	0	0	0	0	0	0	0	0	Al-Nab'ah	Al Jurain
Not Available	Available	Not Available	Not Available	Available	0	0	0	0	0	0	0	0	0	0	0	0	0	0	0	0	0	Al-Qadr	Al Jurain
Not Available	Available	Not Available	Not Available	Available	0	0	0	0	0	0	0	0	0	0	0	0	0	0	0	0	0	Hankah Al-Se'ab	Al Jurain
Not Available	Available	Not Available	Not Available	Available	0	0	0	0	0	0	0	0	0	0	0	0	0	0	0	0	0	Ibn kahilan	Al Jurain
Not Available	Available	Not Available	Not Available	Available	0	0	0	0	0	0	0	0	0	0	0	0	0	0	0	0	0	Qarin Sariyah	Al Jurain
Not Available	Available	Not Available	Not Available	Available	0	0	0	0	0	0	0	0	0	0	0	0	0	0	0	0	0	Al-Mahdamah	Al Jurain
Not Available	Available	Not Available	Not Available	Available	0	0	0	0	0	0	0	0	0	0	0	0	0	0	0	0	0	Qubi'	Al Jurain
Not Available	Available	Not Available	Not Available	Available	0	0	0	0	0	0	0	0	0	0	0	0	0	0	0	0	0	Allj malih	Al Jurain



## Public services at the populated area level

## Number of Agricultural, Social, Administrative and Public Services and Banking Finance 2-2

Cities and villages where public services are available (available or not)					General, financial and banking services					Social and development services								Agricultural services			Populated area	Emirate or governorate or municipality	
Internet network	Cell phone	Telephone network	Water network	Electricity	Commercial bank	Postman	Post office	Travel agency	Public library	Civil defence	Cooperative association	Cooperative association	Development committee	Development centre	Social security	Notary branch	Notary	Court	Agricultural fund	Agricultural branch			Agricultural directorate
Not Available	Available	Not Available	Not Available	Available	0	0	0	0	0	0	0	0	0	0	0	0	0	0	0	0	0	Hadbah Al-Awjaa	Al Jurain
Not Available	Available	Not Available	Not Available	Available	0	0	0	0	0	0	0	0	0	0	0	0	0	0	0	0	0	Al-Shuekaa	Al Jurain
Not Available	Available	Not Available	Not Available	Available	0	0	0	0	0	0	0	0	0	0	0	0	0	0	0	0	0	Al-Ma'in	Al Jurain
Not Available	Available	Not Available	Not Available	Available	0	0	0	0	0	0	0	0	0	0	0	0	0	0	0	0	0	Al-Nabghah	Al Jurain
Not Available	Available	Not Available	Not Available	Available	0	0	0	0	0	0	0	0	0	0	0	0	0	0	0	0	0	Al-Tibah	Al Jurain
Not Available	Available	Not Available	Not Available	Available	0	0	0	0	0	0	0	0	0	0	0	0	0	0	0	0	0	Wadi Al-Mehjah	Al Jurain
Not Available	Available	Not Available	Not Available	Available	0	0	0	0	0	0	0	0	0	0	0	0	0	0	0	0	0	Qarn Abu Al-Sarhah	Al Jurain
Not Available	Available	Not Available	Not Available	Available	0	0	0	0	0	0	0	0	0	0	0	0	0	0	0	0	0	Wadi Jedamah	Al Jurain
Not Available	Available	Not Available	Not Available	Available	0	0	0	0	0	0	0	0	0	0	0	0	0	0	0	0	0	Bir Bahry	Al Jurain
Not Available	Available	Not Available	Not Available	Available	0	0	0	0	0	0	0	0	0	0	0	0	0	0	0	0	0	Fajah	Al Jurain
Not Available	Available	Not Available	Not Available	Available	0	0	0	0	0	0	0	0	0	0	0	0	0	0	0	0	0	Marikh	Al Jurain
Not Available	Available	Not Available	Not Available	Available	0	0	0	0	0	0	0	0	0	0	0	0	0	0	0	0	0	Al-Sherij	Al Jurain
Not Available	Available	Not Available	Not Available	Available	0	0	0	0	0	0	0	0	0	0	0	0	0	0	0	0	0	Al-Khaimah	Al Jurain
Not Available	Available	Not Available	Not Available	Available	0	0	0	0	0	0	0	0	0	0	0	0	0	0	0	0	0	Al Hufri	Al Jurain
Not Available	Available	Not Available	Not Available	Available	0	0	0	0	0	0	0	0	0	0	0	0	0	0	0	0	0	Al Khalidyyah	Al Jurain
Not Available	Available	Not Available	Not Available	Available	0	0	0	0	0	0	0	0	0	0	0	0	0	0	0	0	0	Umm Al-Suwan	Al Jurain
Not Available	Available	Not Available	Not Available	Available	0	0	0	0	0	0	0	0	0	0	0	0	0	0	0	0	0	Al-Huj	Al Jurain
Available	Available	Not Available	Not Available	Available	0	0	0	0	0	0	0	0	0	0	0	0	0	0	0	0	0	Umm Al-Ajraf	Al Jurain

## Public services at the populated area level

## Number of Agricultural, Social, Administrative and Public Services and Banking Finance 2-2

Cities and villages where public services are available (available or not)					General, financial and banking services					Social and development services								Agricultural services			Populated area	Emirate or governorate or municipality	
Internet network	Cell phone	Telephone network	Water network	Electricity	Commercial bank	Postman	Post office	Travel agency	Public library	Civil defence	Cooperative association	Cooperative association	Development committee	Development centre	Social security	Notary branch	Notary	Court	Agricultural fund	Agricultural branch			Agricultural directorate
Available	Available	Not Available	Not Available	Available	0	0	0	0	0	0	0	0	0	0	0	0	0	0	0	0	0	She'b Seyal (public	Al Jurain
Not Available	Available	Not Available	Not Available	Available	0	0	0	0	0	0	0	0	0	0	0	0	0	0	0	0	0	Doqm Al-Shadidah	Al Jurain
Not Available	Available	Not Available	Not Available	Available	0	0	0	0	0	0	0	0	0	0	0	0	0	0	0	0	0	Al-Khafsh	Al Jurain
Not Available	Available	Not Available	Not Available	Available	0	0	0	0	0	0	0	0	0	0	0	0	0	0	0	0	0	Al-Hayrah	Al Jurain
Not Available	Available	Not Available	Not Available	Available	0	0	0	0	0	0	0	0	0	0	0	0	0	0	0	0	0	Shabil	Al Jurain
Not Available	Available	Not Available	Not Available	Available	0	0	0	0	0	0	0	0	0	0	0	0	0	0	0	0	0	Khudor zi warq (Al-	Al Jurain
Not Available	Available	Not Available	Not Available	Available	0	0	0	0	0	0	0	0	0	0	0	0	0	0	0	0	0	Qu'	Al Jurain
Available	Available	Not Available	Not Available	Available	0	0	0	0	0	0	0	0	0	0	0	0	0	0	0	0	0	Al-Hushah	Wadi Rema
Available	Available	Not Available	Not Available	Available	0	0	0	0	0	0	0	0	0	0	0	0	0	0	0	0	0	Al-Aliliyah	Wadi Rema
Available	Available	Not Available	Not Available	Available	0	0	0	0	0	0	0	0	0	0	0	0	0	0	0	0	0	Rad'an	Wadi Rema
Available	Available	Not Available	Not Available	Available	0	0	0	0	0	0	0	0	0	0	0	0	0	0	0	0	0	Rab' Al-Safahiyah	Wadi Rema
Available	Available	Not Available	Not Available	Available	0	0	0	0	0	0	0	0	0	0	0	0	0	0	0	0	0	Al-A'la	Wadi Rema
Available	Available	Not Available	Not Available	Available	0	0	0	0	0	0	0	0	0	0	0	0	0	0	0	0	0	Habs Al-Majubah	Wadi Rema
Available	Available	Not Available	Not Available	Available	0	0	0	0	0	0	0	0	0	0	0	0	0	0	0	0	0	Zat Al-Zebr	Wadi Rema
Not Available	Available	Not Available	Not Available	Available	0	0	0	0	0	0	0	0	0	0	0	0	0	0	0	0	0	Al-Ma'rem	Wadi Rema
Not Available	Available	Not Available	Not Available	Available	0	0	0	0	0	0	0	0	0	0	0	0	0	0	0	0	0	Al-Qarnwah	Wadi Rema
Not Available	Available	Not Available	Not Available	Available	0	0	0	0	0	0	0	0	0	0	0	0	0	0	0	0	0	Sho'ayb Zanaeb Al-	Wadi Rema
Not Available	Available	Not Available	Not Available	Available	0	0	0	0	0	0	0	0	0	0	0	0	0	0	0	0	0	Al-Boshaymaa	Wadi Rema

## Public services at the populated area level

## Number of Agricultural, Social, Administrative and Public Services and Banking Finance 2-2

Cities and villages where public services are available (available or not)					General, financial and banking services					Social and development services								Agricultural services			Populated area	Emirate or governorate or municipality	
Internet network	Cell phone	Telephone network	Water network	Electricity	Commercial bank	Postman	Post office	Travel agency	Public library	Civil defence	Cooperative association	Cooperative association	Development committee	Development centre	Social security	Notary branch	Notary	Court	Agricultural fund	Agricultural branch			Agricultural directorate
Not Available	Available	Not Available	Not Available	Available	0	0	0	0	0	0	0	0	0	0	0	0	0	0	0	0	0	Al-Maqtā'	Wadi Rema
Not Available	Not Available	Not Available	Not Available	Available	0	0	0	0	0	0	0	0	0	0	0	0	0	0	0	0	0	She'abah Al-Gher	Wadi Rema
Available	Available	Not Available	Not Available	Available	0	0	0	0	0	0	0	0	0	0	0	0	0	0	0	0	0	She'b Kalb	Wadi Rema
Available	Available	Not Available	Not Available	Available	0	0	0	0	0	0	0	0	0	0	0	0	0	0	0	0	0	Al-Dar Villages	Wadi Rema
Available	Available	Not Available	Not Available	Available	0	0	0	0	0	0	0	0	0	0	0	0	0	0	0	0	0	Al-Jablah	Wadi Rema
Available	Available	Not Available	Not Available	Available	0	0	0	0	0	0	0	0	0	0	0	0	0	0	0	0	0	Al-Kabbah	Wadi Rema
Not Available	Available	Not Available	Not Available	Available	0	0	0	0	0	0	0	0	0	0	0	0	0	0	0	0	0	Dabi	Wadi Rema
Not Available	Available	Not Available	Not Available	Available	0	0	0	0	0	0	0	0	0	0	0	0	0	0	0	0	0	Al-Hedmaa	Wadi Rema
Not Available	Available	Not Available	Not Available	Available	0	0	0	0	0	0	0	0	0	0	0	0	0	0	0	0	0	Zat Al-Maqer	Wadi Rema
Not Available	Available	Not Available	Not Available	Available	0	0	0	0	0	0	0	0	0	0	0	0	0	0	0	0	0	Al-Dahi	Wadi Rema
Not Available	Available	Not Available	Not Available	Available	0	0	0	0	0	0	0	0	0	0	0	0	0	0	0	0	0	Qaz'ah Al-Ghorab	Wadi Rema
Not Available	Available	Not Available	Not Available	Available	0	0	0	0	0	0	0	0	0	0	0	0	0	0	0	0	0	Al-Mashra'	Wadi Rema
Available	Available	Not Available	Not Available	Available	0	0	0	0	0	0	0	0	0	0	0	0	0	0	0	0	0	Habs Al-Hawayil	Wadi Rema
Not Available	Available	Not Available	Not Available	Available	0	0	0	0	0	0	0	0	0	0	0	0	0	0	0	0	0	Al-Jandalah	Wadi Rema
Not Available	Available	Not Available	Not Available	Available	0	0	0	0	0	0	0	0	0	0	0	0	0	0	0	0	0	Al-Mankab	Wadi Rema
Not Available	Available	Not Available	Not Available	Available	0	0	0	0	0	0	0	0	0	0	0	0	0	0	0	0	0	Al-Bartikh	Wadi Rema
Not Available	Available	Not Available	Not Available	Available	0	0	0	0	0	0	0	0	0	0	0	0	0	0	0	0	0	Hussein House	Wadi Rema
Not Available	Available	Not Available	Not Available	Available	0	0	0	0	0	0	0	0	0	0	0	0	0	0	0	0	0	Al Serar	Wadi Rema

## Public services at the populated area level

## Number of Agricultural, Social, Administrative and Public Services and Banking Finance 2-2

Cities and villages where public services are available (available or not)					General, financial and banking services					Social and development services									Agricultural services			Populated area	Emirate or governorate or municipality
Internet network	Cell phone	Telephone network	Water network	Electricity	Commercial bank	Postman	Post office	Travel agency	Public library	Civil defence	Cooperative association	Cooperative association	Development committee	Development centre	Social security	Notary branch	Notary	Court	Agricultural fund	Agricultural branch	Agricultural directorate		
Not Available	Available	Not Available	Not Available	Available	0	0	0	0	0	0	0	0	0	0	0	0	0	0	0	0	0	Al-Dahz	Wadi Rema
Not Available	Available	Not Available	Not Available	Available	0	0	0	0	0	0	0	0	0	0	0	0	0	0	0	0	0	Doqm Hasin	Wadi Rema
Not Available	Available	Not Available	Not Available	Available	0	0	0	0	0	0	0	0	0	0	0	0	0	0	0	0	0	Khabbah	Wadi Rema
Not Available	Available	Not Available	Not Available	Available	0	0	0	0	0	0	0	0	0	0	0	0	0	0	0	0	0	Talan	Wadi Rema
Not Available	Available	Not Available	Not Available	Available	0	0	0	0	0	0	0	0	0	0	0	0	0	0	0	0	0	Qa'is	Wadi Rema
Not Available	Available	Not Available	Not Available	Available	0	0	0	0	0	0	0	0	0	0	0	0	0	0	0	0	0	Al Sanamah	Wadi Rema
Not Available	Available	Not Available	Not Available	Available	0	0	0	0	0	0	0	0	0	0	0	0	0	0	0	0	0	Al Hashif villages	Wadi Rema
Not Available	Available	Not Available	Not Available	Available	0	0	0	0	0	0	0	0	0	0	0	0	0	0	0	0	0	Qari'ah	Wadi Rema
Not Available	Available	Not Available	Not Available	Available	0	0	0	0	0	0	0	0	0	0	0	0	0	0	0	0	0	Sha'b Al-homar	Wadi Rema
Not Available	Available	Not Available	Not Available	Available	0	0	0	0	0	0	0	0	0	0	0	0	0	0	0	0	0	Allj and Sand Al-Del'	Wadi Rema
Not Available	Available	Not Available	Not Available	Available	0	0	0	0	0	0	0	0	0	0	0	0	0	0	0	0	0	Al Qar'a	Wadi Rema
Not Available	Available	Not Available	Not Available	Available	0	0	0	0	0	0	0	0	0	0	0	0	0	0	0	0	0	Send hezam	Wadi Rema
Available	Available	Not Available	Not Available	Available	0	0	0	0	0	0	0	0	0	0	0	0	0	0	0	0	0	Al-Redah	Wadi Rema
Not Available	Available	Not Available	Not Available	Available	0	0	0	0	0	0	0	0	0	0	0	0	0	0	0	0	0	Al Juwar	Wadi Rema
Not Available	Available	Not Available	Not Available	Available	0	0	0	0	0	0	0	0	0	0	0	0	0	0	0	0	0	Khashi' Dathinah	Wadi Rema
Not Available	Available	Not Available	Not Available	Available	0	0	0	0	0	0	0	0	0	0	0	0	0	0	0	0	0	Al-Satihah	Wadi Rema
Not Available	Available	Not Available	Not Available	Available	0	0	0	0	0	0	0	0	0	0	0	0	0	0	0	0	0	Ghatit	Wadi Rema
Not Available	Available	Not Available	Not Available	Available	0	0	0	0	0	0	0	0	0	0	0	0	0	0	0	0	0	Mashniyah Bit	Wadi Rema

## Public services at the populated area level

## Number of Agricultural, Social, Administrative and Public Services and Banking Finance 2-2


Cities and villages where public services are available (available or not)					General, financial and banking services					Social and development services								Agricultural services			Populated area	Emirate or governorate or municipality	
Internet network	Cell phone	Telephone network	Water network	Electricity	Commercial bank	Postman	Post office	Travel agency	Public library	Civil defence	Cooperative association	Cooperative association	Development committee	Development centre	Social security	Notary branch	Notary	Court	Agricultural fund	Agricultural branch			Agricultural directorate
Not Available	Available	Not Available	Not Available	Available	0	0	0	0	0	0	0	0	0	0	0	0	0	0	0	0	0	Al-Sedd Villages	Wadi Rema
Not Available	Available	Not Available	Not Available	Available	0	0	0	0	0	0	0	0	0	0	0	0	0	0	0	0	0	Al-Khurma	Wadi Rema
Not Available	Available	Not Available	Not Available	Available	0	0	0	0	0	0	0	0	0	0	0	0	0	0	0	0	0	Hawaz	Wadi Rema
Not Available	Available	Not Available	Not Available	Available	0	0	0	0	0	0	0	0	0	0	0	0	0	0	0	0	0	Qura Al-Ghebran	Wadi Rema
Not Available	Available	Not Available	Not Available	Available	0	0	0	0	0	0	0	0	0	0	0	0	0	0	0	0	0	Al-Mehna	Wadi Rema
Not Available	Available	Not Available	Not Available	Available	0	0	0	0	0	0	0	0	0	0	0	0	0	0	0	0	0	Al-Zar'ah	Wadi Rema
Not Available	Available	Not Available	Not Available	Available	0	0	0	0	0	0	0	0	0	0	0	0	0	0	0	0	0	Hankah Al-Rubah	Wadi Rema
Not Available	Available	Not Available	Not Available	Available	0	0	0	0	0	0	0	0	0	0	0	0	0	0	0	0	0	Hankah Badi	Wadi Rema
Not Available	Available	Not Available	Not Available	Available	0	0	0	0	0	0	0	0	0	0	0	0	0	0	0	0	0	She'b Al-Dar	Wadi Rema
Not Available	Available	Not Available	Not Available	Available	0	0	0	0	0	0	0	0	0	0	0	0	0	0	0	0	0	Al Fara'	Wadi Rema
Available	Available	Not Available	Not Available	Available	0	0	0	0	0	0	0	0	0	0	0	0	0	0	0	0	0	Al-She'bayn	Wadi Rema
Available	Available	Not Available	Not Available	Available	0	0	0	0	0	0	0	0	0	0	0	0	0	0	0	0	0	Al-Kilah	Wadi Rema
Available	Available	Not Available	Not Available	Available	0	0	0	0	0	0	0	0	0	0	0	0	0	0	0	0	0	Shasa	Wadi Rema
Not Available	Available	Not Available	Not Available	Available	0	0	0	0	0	0	0	0	0	0	0	0	0	0	0	0	0	Al-Jarah	Wadi Rema
Not Available	Available	Not Available	Not Available	Available	0	0	0	0	0	0	0	0	0	0	0	0	0	0	0	0	0	Al-Thady	Wadi Rema
Available	Available	Not Available	Not Available	Not Available	0	0	0	0	0	0	0	0	0	0	0	0	0	0	0	0	0	Bani Atta	Bani Atta
Available	Available	Not Available	Not Available	Available	0	0	0	0	0	0	0	0	0	0	0	0	0	0	0	0	0	Habs Al-Marayigh	Bani Atta
Available	Available	Not Available	Not Available	Available	0	0	0	0	0	0	0	0	0	0	0	0	0	0	0	0	0	Habs Al-Khashi'	Bani Atta

## Public services at the populated area level

## Number of Agricultural, Social, Administrative and Public Services and Banking Finance 2-2

Cities and villages where public services are available (available or not)					General, financial and banking services					Social and development services									Agricultural services			Populated area	Emirate or governorate or municipality
Internet network	Cell phone	Telephone network	Water network	Electricity	Commercial bank	Postman	Post office	Travel agency	Public library	Civil defence	Cooperative association	Cooperative association	Development committee	Development centre	Social security	Notary branch	Notary	Court	Agricultural fund	Agricultural branch	Agricultural directorate		
Available	Available	Not Available	Not Available	Available	0	0	0	0	0	0	0	0	0	0	0	0	0	0	0	0	0	Al-Osaymat	Bani Atta
Not Available	Not Available	Not Available	Not Available	Available	0	0	0	0	0	0	0	0	0	0	0	0	0	0	0	0	0	Habs Al-Ashram	Bani Atta
Available	Available	Not Available	Not Available	Available	0	0	0	0	0	0	0	0	0	0	0	0	0	0	0	0	0	Abu Al-Ma'asib	Bani Atta
Not Available	Not Available	Not Available	Not Available	Available	0	0	0	0	0	0	0	0	0	0	0	0	0	0	0	0	0	Habs Me'jeb	Bani Atta
Available	Available	Not Available	Not Available	Available	0	0	0	0	0	0	0	0	0	0	0	0	0	0	0	0	0	Umm Al-Dahyanah	Bani Atta
Available	Available	Not Available	Not Available	Available	0	0	0	0	0	0	0	0	0	0	0	0	0	0	0	0	0	Denfan Vilage	Bani Atta
Available	Available	Not Available	Not Available	Available	0	0	0	0	0	0	0	0	0	0	0	0	0	0	0	0	0	Doqm Al-Haziz	Bani Atta
Available	Available	Not Available	Not Available	Available	0	0	0	0	0	0	0	0	0	0	0	0	0	0	0	0	0	Khariq Al-Sayd	Bani Atta
Available	Available	Not Available	Not Available	Available	0	0	0	0	0	0	0	0	0	0	0	0	0	0	0	0	0	Al-Qatb	Bani Atta

The sixteenth services guide 2017\_Region Al Bahah



الهيئة العامة للإحصاء  
General Authority for Statistics

